

Fortieth Biennial Report

of the

DEPARTMENT OF WATER RESOURCES

TO

HONORABLE J. JAMES EXON

Governor of The State of Nebraska

LINCOLN, NEBRASKA

1973-1974

DEPARTMENT OF WATER RESOURCES
M. E. BALL
Director



State of Nebraska

J. JAMES EXON, Governor

June 20, 1975

MAILING ADDRESS
P. O. BOX 94607
Lincoln, NE. 68509

LOCATION
1420 P Street

TELEPHONE
(402) 471-2363

IN REPLY REFER TO

The Honorable J. James Exon
Governor of Nebraska
State Capitol Building
Lincoln, Nebraska 68509

Dear Governor Exon:

I have the honor to transmit to you herewith the Fortieth Biennial Report of the Department of Water Resources. This Report contains a brief summary of the work of this Department through the two-year period ending September 30, 1974. It contains a detailed list of the water appropriations from natural streams and other statistical data relative to the matters over which this Department has jurisdiction.

The above normal water supply of the North Platte Basin during the previous two years continued through the spring and early months of 1973 and 1974. The runoff in the Platte River, east of North Platte, exceeded the flow of the high water year of 1971 due to heavy rain in the Denver area, causing exceptionally high flows of the South Platte River. The runoff of the North Platte River in the spring and summer of 1974 was not damaging due to the early release of water from the reservoirs in Wyoming during March and April.

Respectfully submitted,

Director of Water Resources

MEB:ejm

Fortieth Biennial Report

of the

DEPARTMENT OF WATER RESOURCES

TO

HONORABLE J. JAMES EXON

Governor of The State of Nebraska

LINCOLN, NEBRASKA

1973-1974

EXECUTIVES AND EMPLOYEES OF THE DEPARTMENT OF WATER RESOURCES

Marion E. Ball, Director of Water Resources	Lincoln
Mollie Bauer, Office Manager	Lincoln
Robert F. Bishop, Division Water Engineer II	Lincoln
Stanley M. Christensen, Division Water Engineer I	Bridgeport
David B. Ender, Division Water Engineer I	Ord
David J. Neely, Chief Hydrographer	Bridgeport
L. F. Zabel, District Water Engineer	Cambridge
Janis Stakens, Draftsman II	Lincoln
John Hintz, Hydrographer III	Hershey
Lloyd E. Powell, Jr., Hydrographer III	Bridgeport
James W. Vassos, Hydrographer III	Bridgeport
Thomas L. Hayden, Hydrographer III	Bridgeport
Norman N. McConnell, Hydrographer II	Cozad
William H. Birkel, Hydrographer II	Lincoln
Karl A. Wadas, Hydrographer II	Ord
Thomas Mitchell, Hydrographer II	Crawford
Harvey Mortimore, Hydrographer II	Bridgeport
Norman Langhofer, Hydrographer II	Bridgeport
Bruce Pederson, Hydrographer II	Ord
Guy Lindeman, Dam Inspector II	Lincoln
Dorothy Brening, Clerk General III	Bridgeport
Thelma Pangle, Clerk General III	Lincoln
Elinor J. Malone, Secretary I	Lincoln
Nancy L. Walker, Clerk Steno I	Lincoln
Joan McMullin, Clerk Typist I	Lincoln
Sandra Miller, Clerk Steno I	Lincoln
Kathleen McDonald, Clerk Steno I	Lincoln
Lana Sides, Clerk Steno I	Bridgeport

WATER COMMISSIONERS

John Bacus, Loup River Basin	Litchfield
Henry Brandt, Republican River Basin	Cambridge
Clarence Johnson, North Platte River Basin	Paxton
Jim Kramer, Loup River Basin	Fullerton
Herschel Norris, Platte River Basin	Brady
Keith Paulsen, Loup River Basin	Ord
Henry Pollmann, Jr., Republican River Basin	Culbertson
Harold Richards, North Platte River Basin	Scottsbluff
Merle Ware, North Platte River Basin	Hershey

OTHERS EMPLOYED DURING BIENNIUM

Dan S. Jones, Jr., Director of Water Resources	Lincoln
Cinda Childers, Clerk Steno I	Lincoln
Susan Eichthaler, Clerk Steno I	Bridgeport
Annette Flock, Clerk Steno I	Lincoln
Teresa Hamilton, Clerk Steno I	Lincoln
Douglas Jansing, Dam Inspector II	Lincoln
Evelyn Johnson, Clerk Typist I	Lincoln
Thomas Lamberson, Water Commissioner	Palmer
Terry Lee, Water Commissioner	Ord
Homer W. Nickell, Water Commissioner	Bridgeport
Eloise Novacek, Clerk Steno I	Lincoln
Gwendolyn Pokorski, Clerk Steno I	Lincoln
Pamela Prater, Clerk Typist I	Lincoln
Pamela Schroer, Clerk Typist I	Lincoln
Cynthia Sheehan, Clerk Steno I	Lincoln
Kathryn Thimm, Clerk Steno I	Lincoln

NEBRASKA POWER REVIEW BOARD

Members:


Thomas J. Fitchett, Chairman	Lincoln
John Shoemaker, Vice Chairman	St. Paul
Jack Lederman	Kearney
Paul Dutton	Omaha
Roy R. Robertson	Norfolk

Employees:

Gary Gustafson, Agency Legal Counsel III	Lincoln
Carol Behne, Secretary I	Lincoln

Other Board Members During Biennium:

Joseph M. Dye	North Platte
Claude L. Jelen	Omaha
Leo K. Wortman	Lincoln



Dan S. Jones, Jr. retired as Director of the Department of Water Resources on June 30, 1974, after 33 years of dedicated service to the State of Nebraska in the field of water resources.

Mr. Jones, a civil engineering graduate of the University of Colorado, came to Lincoln after serving 18 years in the Department of Water Resources in Colorado leaving the post of Deputy State Engineer in that State.

He continued his career in water resources in Nebraska, beginning as Assistant Chief of the Bureau of Irrigation, Water Power and Drainage and later became Chief of the Bureau in 1951 upon the retirement of Mr. Robert H. Willis. His first appointment as Director was by Governor Victor E. Anderson, with successive appointment and service under Governors Ralph Brooks, Dwight Burney, Frank Morrison, Norbert Tiemann and J. James Exon.

We are deeply indebted to Mr. Jones for his many years of dedicated service to the State of Nebraska.


GOVERNOR'S MERITORIOUS SERVICE AWARD

Presented to

DAN S. JONES, JR.

*in recognition and honor of outstanding
accomplishment in service to the State
of Nebraska.*

*Given under my hand and seal
this 18TH day of _____ JULY _____ 1974
at the State Capitol, Lincoln, Nebraska*


GOVERNOR

C I T A T I O N

THE NAME OF DAN S. JONES, JR. IS SYNONYMOUS WITH "WATER" IN NEBRASKA. AS MR. JONES RETIRES ON JULY 1, 1974, HE HAS DISTINGUISHED HIMSELF BY SERVING AS DIRECTOR OF THE DEPARTMENT OF WATER RESOURCES UNDER SIX GOVERNORS. THREE OF THOSE GOVERNORS WERE REPUBLICAN AND THREE WERE DEMOCRAT, AND ALL CHOSE HIM TO OVERSEE THE SENSITIVE AREA OF WATER RIGHTS AND OTHER WATER-RELATED ACTIVITIES WITH THE UTMOST OF CONFIDENCE. HE SERVED EACH CAPABLY AND WITH HIGHEST ESTEEM.

PRIOR TO THE ESTABLISHMENT OF THE DEPARTMENT OF WATER RESOURCES IN 1957, HE WAS CHIEF OF THE BUREAU OF IRRIGATION, THEN A SUBDIVISION OF THE DEPARTMENT OF ROADS. HE CAME TO NEBRASKA FROM HIS NATIVE COLORADO TO BECOME ASSISTANT CHIEF OF THAT DIVISION 33 YEARS AGO. PRIOR TO THAT TIME, HE WORKED IN COLORADO FOR 18 YEARS IN THAT STATE'S WATER RESOURCES DEPARTMENT.

DAN JONES IS A UNIVERSITY OF COLORADO GRADUATE WITH A DEGREE IN CIVIL ENGINEERING. HE IS A REGISTERED PROFESSIONAL ENGINEER AND HAS BEEN RECOGNIZED NATIONALLY FOR HIS "WATER EXPERTISE." AMONG THE MANY AWARDS RECEIVED OVER THE YEARS ARE INCLUDED THE DISTINGUISHED SERVICE AWARD OF SOIL AND WATER CONSERVATION DISTRICTS; THE HEADGATE AWARD FROM THE FOUR-STATES IRRIGATION COUNCIL; THE DISTINGUISHED SERVICE AWARD FROM THE NEBRASKA WATER RESOURCES ASSOCIATION; AND ONE OF THE TOP HONORS TO BE BESTOWED UPON ANY WATER LEADER IN THE NATION, A LIFE MEMBERSHIP IN THE NATIONAL WATER RESOURCES ASSOCIATION, PRESENTED IN NOVEMBER OF 1971.

WITH THIS LONG AND DISTINGUISHED CAREER, DAN JONES, A DEDICATED PUBLIC SERVANT, HAS LEFT A LEGACY TO WATER RESOURCES. THE GOVERNOR'S MERITORIOUS SERVICE AWARD, THE HIGHEST AWARD OF THE STATE, IS HEREBY PRESENTED ON THIS 18TH DAY OF JULY, 1974 TO DAN S. JONES, JR.

FOREWORD

This Biennial Report is prepared in accordance with the provisions of Section 46-214, Reissue Revised Statutes, Nebraska, 1943. It is intended as a full report of the work of the Department of Water Resources with respect to water rights, water administration, and districts of various kinds over which the Department has jurisdiction.

The Report does not contain discharge records of streams nor the records of canal or pump diversions. Such records are published in the annual reports of the U.S. Geological Survey and in the Department's Biennial Hydrographic Reports. The activities of the Power Review Board are published annually following the end of each fiscal year.

WATER SUPPLY

The water supply in the North Platte River drainage was considerably above normal in 1973. The snow melt above Pathfinder Reservoir generated a volume of 1,900,900 acre-feet, the largest runoff since 1917. The Guernsey watershed yield was the largest in recorded history, combined with Pathfinder totaled approximately 2,600,000 acre-feet compared to a normal of 1,340,000 acre-feet. Late spring snow storms on April 19, 1973, and again on April 29, 1973, contributed significantly to the nearly twice normal volume.

Releases from Seminoe exceeded the capacities of Fremont tunnel and Pathfinder valves causing Pathfinder to spill from May 27, 1973, to July 7, 1973.

The Corps of Engineers allowed the use of flood control space in Glendo Reservoir to within two feet of surcharge creating a record storage content in this reservoir of 748,830 acre-feet on May 28, 1973. The Corps of Engineers estimated the reservoir system on the Upper North Platte River prevented approximately \$6,000,000 in flood damage during May and June of 1973.

The year of 1974 was another of above normal water supply with a combined Pathfinder and Guernsey watershed yield of 1,817,500 acre-feet; however, at Nebraska's request and with the concurrence of Wyoming, the Bureau of Reclamation, Kendrick and North Platte Project officials, nearly 600,000 acre-feet of water was evacuated during March, April and May to create reservoir space for this large runoff. As in 1973 all storage appropriations in the Upper North Platte system filled making a very successful river operation.

The total volume of the North Platte River at the Wyoming-Nebraska State Line was 1,620,000 acre-feet in 1973 and 1,119,000 acre-feet in 1974 or 284% and 183% of the mean flow since 1959. The North Platte River at Lewellen recorded 2,218,000 acre-feet in 1973 and 1,693,000 in 1974, this is 212% and 156% of the most recent 15 year average. The Platte River at Odessa total for 1973 was 2,684,000 and 2,287,000 for 1974 compared to a mean of 1,134,000 since 1959.

The flow of the South Platte River into Nebraska equaled 1,101,000 acre-feet in 1973 and 466,000 acre-feet in 1974. Although flows for both years were above the 412,400 annual average, water was in short supply during the critical summer months.

The flow of the Niobrara River into Box Butte Reservoir which supplies water to the Mirage Flats project, was 19,970 acre-feet and 17,240 acre-feet in 1973 and 1974 compared to an average of 22,530 acre-feet. Project officials estimate that approximately 10,000 acre-feet of groundwater was pumped each year to supplement the rather meager supply of surface water.

The water supply in the Republican River Basin was much better in 1973 than during the three preceding years. All of the reservoirs were filled to their conservation capacities by the middle of May except Enders which was filled to about 90% of its conservation capacity. The total carryover as of September 30th was 436,600 acre-feet which is about 40,000 acre-feet than on the same date in 1972.

In 1974 the Republican Basin reservoirs were filled at the beginning of the irrigation season except Enders which lacked about three feet from filling. Sappa Creek, Beaver Creek and the Republican River west of Stratton went dry during July and remained dry throughout the summer. The total carryover on September 30, 1974, in the five federal reservoirs in the basin was 370,000,346 acre-feet which was about 66,250 acre-feet less than on the same date in 1973.

The water supply in the eastern and northeastern parts of the State was generally very satisfactory in 1973. The water year of 1974 was a very dry year in these two parts of the State; however, no water administration was necessary in the Big Blue Basin and in the Loup River Basin. Administrative problems were experienced on the Keya Paha River and on other minor tributaries in the northeastern part of the State.

THIS PAGE INTENTIONALLY LEFT BLANK

Precipitation by geographic division as reported by the U.S. Department of Commerce is shown below:

PRECIPITATION

Division	Water Year	Total (in Inches)	% of Normal	Normal
Panhandle	1973	20.20	123	16.37
	1974	13.08	80	
North Central	1973	25.72	129	19.91
	1974	16.73	84	
Northeast	1973	30.80	125	24.69
	1974	16.77	68	
Central	1973	30.71	143	21.45
	1974	18.05	84	
East Central	1973	38.75	146	26.50
	1974	24.07	91	
Southwest	1973	24.34	131	18.55
	1974	16.20	87	
South Central	1973	31.48	143	21.97
	1974	18.36	84	
Southeast	1973	45.22	155	29.24
	1974	24.11	82	
Entire State	1973	30.90	138	22.34
	1974	18.42	82	

COMPARISON OF STORAGE IN RESERVOIRS

Name of Reservoir	Capacity top of Irrig. Pool Acre-feet	Maximum Storage				Carry Over Storage				
		1973		1974		Sept. 30, 1973		Sept. 30, 1974		
		Ac.Ft.	%Avg.	Ac.Ft.	%Avg.	Ac.Ft.	%Avg.	Ac.Ft.	%Avg.	
Pathfinder (ownership)	a	1,015,890	1,015,890	112	1,015,890	111	826,850	211	518,820	130
1 Glendo (ownership)	a	184,870	184,870	122	184,870	120	81,450	64	157,380	123
Lake C.W. McConaughy	a	2,000,000	1,840,700	103	1,652,700	93	1,690,400	114	1,287,700	88
Oliver	a	5,600	3,890	90	3,220	75	1,290	84	1,180	78
Bennett	a	1,400	1,210	116	1,140	108	539	134	564	137
Whitney	a	10,000	10,570	105	10,740	106	3,630	107	3,090	92
Crescent Lake	a	7,000	1,350	85	2,540	153	502	73	862	124
Box Butte	a	31,060	20,140	91	19,130	87	3,370	60	3,020	56
2 Enders	a	44,480	40,000	89	39,620	89	12,570	67	12,590	68
2 Harry Strunk Lake	a	37,140	39,860	92	39,180	91	19,060	71	19,060	73
2 Swanson Lake	a	120,160	126,630	98	129,160	100	85,630	104	62,710	78
2 Harlan County	a	342,560	350,100	93	370,600	98	297,700	104	250,000	88
2 Hugh Butler Lake	b	37,780	39,750	111	39,570	110	28,930	99	29,940	103
Sherman	c	69,080	69,650	109	69,650	108	52,970	130	38,520	95
Merritt	d	74,490	75,370	106	75,080	105	45,620	91	38,490	79

1 Capacity to top of irrigation pool consists of 64,780 a.f. of dead and power head water, 100,000 storage for irrigation and 20,090 evaporation loss.

2 When maximum storage exceeds capacity of irrigation pool, it indicates some water is being held in flood control pool.

a 1960-1974 record for average

b 1962-1974 record for average

c 1963-1974 record for average

d 1964-1974 record for average

ADMINISTRATION

The water supply in the Platte River drainage was considerably above normal during both years of the biennium. In 1974 some shortages developed and junior appropriators were denied water during July and August.

The following are summaries of regulation in 1973 and 1974.

PLATTE RIVER BASIN

Appropriations upstream and junior to December 28, 1894 (Cozad Canal) were closed to natural flow from July 17, 1974, to August 7, 1974.

LOUP RIVER BASIN

The severe drouth conditions in the Loup River Basin and the depleted supply of water in the Sherman Reservoir made it necessary to cease diversions from August 3 to 10, 1974. Because of mild weather and an adequate water supply before closing there was not serious damage to crops under the Farwell Irrigation District. During the 1973 water year there were 12,500 acre-feet pumped from the Loup River and its tributaries; and in the water year of 1974, due to the drouth, the number of acre-feet pumped increased to 21,000. There were as a whole only minor shortages of water.

Administrative problems occurred in the Keya Paha River Basin because of the 1974 drouth. On August 2, 1974, it was necessary to issue closing orders, temporarily, to upstream irrigators to protect water rights antdating August 6, 1953, and June 4, 1953. It was also necessary to regulate and close pumping upstream from July 28, 1974, to August 7, 1974, to protect water rights antdating August 10, 1955. In this area some irrigators are constructing private reservoirs to supplement their natural flow permit, and this should increase the water supply.

OTHER BASINS

In the Niobrara Basin appropriations upstream and junior to the Mirage Flats Canal were closed from June 26, 1973, to September 5, 1973, and from June 28, 1974, to August 30, 1974.

Appropriations on Pumpkinseed Creek upstream and junior to the

Court House Rock Canal were closed from July 12, 1973, to September 8, 1973, and from July 11, 1974, to September 1, 1974.

Canals diverting from Blue Creek were regulated intermittently during both years in favor of senior appropriators.

In the Hat Creek Basin direct flow and storage appropriations were closed on demand of riparian owners from June 29, 1974, to August 16, 1974; from September 16, 1974, to October 10, 1974.

There was also periodic regulation on Lodgepole Creek in response to complaints pertaining to industrial pumping and stockwater.

HYDROGRAPHY

The cooperative stream gaging program with the U.S. Geological Survey was conducted during the biennium with each of the parties participating to the extent of \$120,000 during the fiscal year 1973 and \$126,000 in the fiscal year 1974.

During the biennium department hydrographers accomplished water quality field measurements on a regular schedule at 89 stations in Nebraska and eastern Wyoming. The measurements include air and water temperature, specific conductance pH, dissolved oxygen, turbidity, total and fecal coliforms. Numerous filtered and unfiltered samples were collected for laboratory analysis. Results of the water quality data collections are published by the U.S. Geological Survey as Water Resources Data for Nebraska, Part 2.

INTERSTATE COMPACTS

The First Annual Report for the Kansas-Nebraska Big Blue River Compact, which apportions the water of the Big Blue River between the states of Kansas and Nebraska, was published on June 30, 1974. The Report contains data on the meetings for fiscal year 1972 through 1974. In addition to the annual report the publication contains the Rules and Regulations adopted by the Big Blue River Compact Administration together with a copy of the Big Blue River Compact.

The Republican River Compact Administration which was established by the water officials of Colorado, Kansas and Nebraska to administer the Republican River Compact held two annual meetings during the biennium at which reports were received on virgin water supply and consumptive use of water for streams of the basin. Reports of the annual meetings have been published and distributed.

No formal administrative agency is provided for administration of the other two interstate stream compacts to which Nebraska is a party, the South Platte River Compact with Colorado and the Upper Niobrara River Compact with Wyoming.

LEGISLATION

There were no new legislative bills passed by the 1972 Legislature affecting the Department. The Nebraska Legislature in 1973 amended the law permitting employees of the Department of Water Resources access at all reasonable time to all dams, reservoirs, hydro-electric plants, and other devices for diverting water for the purposes for performing duties assigned to the Department. Also changed was the requirement of publishing a biennial report on or before December 1st of each year preceding the regular sessions of the legislature. The Legislature also expanded the provision relating to water commissioners to serve in districts created by the Department. The Legislature also gave to the Department authority relating to the storing or releasing of water from a reservoir. The water law relating to dams was also strengthened to provide that the director may require the removal of any dam across any channel of a natural stream if the laws pertaining to the construction of such dam is not complied with.

The 1973 Legislature amended Section 70-610 of the public power statutes pertaining to qualified electors of the districts.

NEW DEVELOPMENTS

Irrigation from groundwater continued to expand with 4462 wells registered during the biennium compared to 4251 registered during the previous biennium. This increase could be attributed largely to the expansion in the use of circle sprinklers.

No new rural water districts were organized in the State after July 1, 1972, as provided by L.B. 57 which pertains to the natural resources districts.

There were 267 water right applications filed during the 1973-74 water year compared to 202 applications received during the previous year.

WATER RIGHT HEARINGS

One of the provisions of the Kansas-Nebraska Big Blue River Compact is that Nebraska hold hearings on the status of water appropria-

tions in the Big and Little Blue River Basins and to cancel by due process of law the inactive appropriations. During the 1973 water year the Department completed the hearings and cancellations as required by the provisions of that Interstate Compact.

The Department of Water Resources is also authorized to hold hearings in all basin of the State when it appears that conditions warrant it. Water right hearings were held on 70 water appropriations in the Loup River Basin on Mud (Beaver) Creek and on Clear Creek, a tributary to that stream. Water right hearings were also held in the North Platte Basin where the water appropriations for the Spohn Canal, Lyons Canal and Oshkosh Canal were cancelled entirely amounting to a total of 8,650 acres. Most of the lands under these canals are now being served with wells; however, there has been some new interest in rehabilitating the Oshkosh Canal and filing for a new water right.

INVENTORY OF DAMS

Beginning in May 1973 the Department has been engaged in preparing an inventory of non-federal dams in the State under a contract with the Missouri River Division office of the Army Corps of Engineers. The work was carried on under the provisions of H.R. 15951, a bill passed by Congress in July of 1972. It authorized the Secretary of the Army to undertake a national program of the inspection of non-federal dams which are 25 feet or more in height or impound 50 acre-feet or more. The Department added two engineers to the staff who with other employees were engaged in routine inspections programs. The inventory work was scheduled to be completed under contract by March 1, 1974; however, this contract was extended until September 1974. A total of 1,445 non-federal dams were inventoried by the Department, and the federal government inventoried an additional 72 federal dams which were contracted by the various departments of the federal government or were dams under the control of the Federal Power Commissions.

PUBLIC POWER AND IRRIGATION DISTRICTS

Only two hearings were held during the past biennium both of which were during the 1973-74 water year relating to the organization of public power and irrigation districts. The Burt County Public Power District originally covered only Burt County. The hearing in March 1974 exempted territory within the corporate limits of the cities of Oakland, Lyons and Tekamah and added certain voting precincts within Dodge and Washington Counties. A hearing was also held in July 1974 for the Roosevelt Public Power District. The territory served actually remains the same; however, the precinct descriptions were modified as shown in the table in the back of the book describing the areas served by the public power districts.

**DEPARTMENT OF WATER RESOURCES
STATISTICAL SUMMARY**

The following is a summary of statistical data for the biennium ending September 30, 1974:

Applications for water appropriations filed.	469
Applications dismissed	10
Hearings Re: Cancellation of Water Appropriations	262
Appropriations cancelled	274
Appropriations cancelled in part.	110
Wells registered October 1, 1972 to September 30, 1974.	4,462
Total Wells registered to September 30, 1974	44,502
Hearings held Re: Public Power and Public Power and Irrigation District Organization	2
Rural Water Districts formed	0
Relocation Petitions filed	3
Instruments recorded (involving 264 appropriations)	147
Reports of Field Investigations.	274
Reports of Dam Inspections (calendar years 1973-1974).	1,653
Maps and Plans examined	415
Stream measurements.	8,055
Canal measurements.	5,838
Stream gaging stations, recording	147
Stream gaging stations, non-recording	142
Canal gaging stations, recording	107
Crest stage gages	116
Partial record stations, U.S.G.S.	19
Water quality sampling stations	98
Water quality field measurements	2,924
Ground-Water observation Wells with recorders.	59
Ground-Water observation Wells without recorders (approximately)	1,300
Dams Inventoried, Public Law 92-367 Federal Dams 72, Non-Federal Dams 1,445	1,517

**Fees Collected for Period
July 1, 1972 to June 30, 1974**

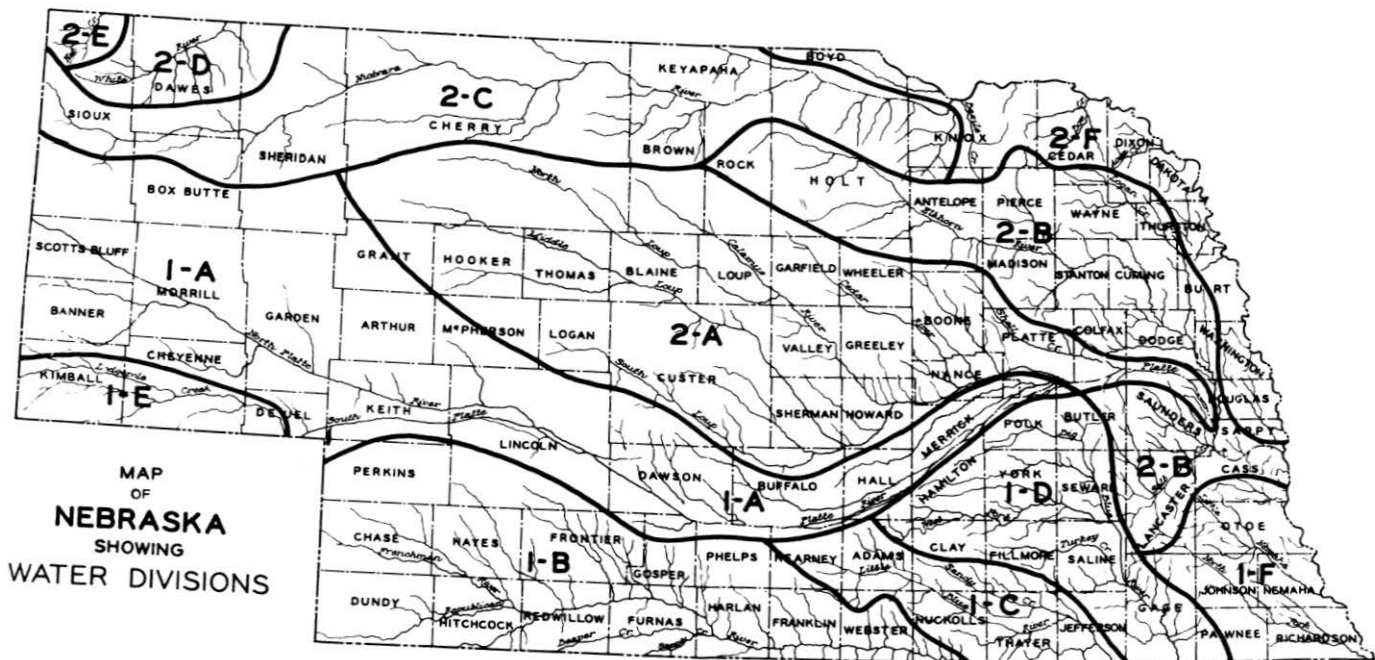
Applications for Surface Water, Power Leases, Deeds, Petitions and copying records.	\$71,713.68
Registration of Wells, spacing permits, and copying Well records. Total	\$32,461.50
Assessments on electrical utilities for support of Power Review Board	\$102,028.27

Oct. 1, 1974

**Record of Registered Wells
in Nebraska to October 1, 1974**

COUNTY	I & M	IRR	TOTAL	COUNTY	I & M	IRR	TOTAL
Adams	9	1238	1247	Johnson	10	33	43
Antelope	9	554	563	Kearney	3	1127	1130
Arthur	0	26	26	Keith	10	579	589
Banner	16	115	131	Keya Paha	3	69	72
Blaine	2	77	79	Kimball	25	153	178
Boone	10	574	584	Knox	9	81	90
Box Butte	2	497	499	Lancaster	28	137	165
Boyd	10	5	15	Lincoln	6	913	919
Brown	5	213	218	Logan	0	69	69
Buffalo	42	2380	2422	Loup	2	73	75
Burt	11	154	165	McPherson	0	30	30
Butler	15	597	612	Madison	8	237	245
Cass	18	20	38	Merrick	7	2617	2624
Cedar	13	90	103	Morrill	7	287	294
Chase	5	801	806	Nance	9	310	319
Cherry	13	155	168	Nemaha	15	5	20
Cheyenne	35	252	287	Nuckolls	18	381	399
Clay	10	1454	1464	Otoe	8	8	16
Colfax	8	447	455	Panama	8	2	10
Cuming	3	64	67	Perkins	7	330	337
Custer	19	1079	1098	Phelps	8	1160	1168
Dakota	10	33	43	Pierce	6	260	266
Dawes	8	44	52	Platte	7	789	796
Dawson	17	2586	2603	Polk	11	1078	1089
Deuel	6	222	228	Red Willow	18	401	419
Dixon	7	17	24	Richardson	20	2	22
Dodge	17	684	701	Rock	5	209	214
Douglas	21	107	128	Saline	24	631	655
Dundy	7	370	377	Sarpy	46	58	104
Fillmore	10	1228	1238	Saunders	16	227	243
Franklin	5	429	434	Sc. Bluff	35	342	377
Frontier	4	408	412	Seward	22	720	742
Furnas	16	354	370	Sheridan	3	229	232
Gage	23	274	297	Sherman	6	224	230
Garden	2	149	151	Sioux	6	98	104
Garfield	3	84	87	Stanton	10	113	123
Gosper	1	390	391	Thayer	12	824	836
Grant	0	9	9	Thomas	0	25	25
Greeley	7	326	333	Thurston	5	22	27
Hall	9	2645	2654	Valley	7	325	332
Hamilton	13	2040	2053	Washington	7	34	41
Harlan	7	513	520	Wayne	7	24	31
Hayes	3	180	183	Webster	8	252	260
Hitchcock	14	265	279	Wheeler	1	131	132
Holt	10	1096	1106	York	17	1916	1933
Hooker	2	17	19	Total	988	43,514	44,502
Howard	11	410	421				
Jefferson	10	307	317				

DIVISION OF STATISTICS



MAP
OF
NEBRASKA
SHOWING
WATER DIVISIONS

WATER DIVISIONS

The State of Nebraska is hereby divided in two water divisions, denominated Water Division No. 1 and Water Division No. 2, respectively. Reissue Revised Statutes, 1943, 46-215.

WATER DIVISION NO. 1: BOUNDARIES

Water Division No. 1 shall consist of all the lands of the state drained by the Platte Rivers and their tributaries lying west of the mouth of the Loup River; and also all other lands lying south of the Platte and South Platte Rivers that may be watered from other superficial or subterranean streams not tributary to the Platte River. Reissue Revised Statutes, 1943, 46-216.

WATER DIVISION NO. 2: BOUNDARIES

Water Division No. 2 shall consist of all lands that may be watered from the Loup, White, Niobrara and Elkhorn Rivers and their tributaries, and other lands of the state not included in any other water division. Reissue Revised Statutes, 1943, 46-217.

DISTRIBUTION

For convenience in the administration of the water laws and the distribution of water, these divisions have been subdivided into twelve water divisions, denominated 1-A, 1-B, 1-C, 1-D, 1-E, 1-F, 2-A, 2-B, 2-C, 2-D, 2-E, and 2-F, as shown on the opposite page.

CLAIMS AND APPLICATIONS

The following tables give a complete list of all claims and applications of record in the Department of Water Resources which have not been canceled. This list also includes pending applications which have not yet been approved.

The claims and applications have been arranged in each water division by streams in alphabetical order, and the appropriations on each stream are arranged in order of priority.

Appropriations having docket numbers refer to claims covering rights which were acquired under the law prior to April 4, 1895, and those having application numbers were filed to appropriate water under the law of 1895.

Following these tables is a list of water appropriations which have been canceled in full or in part, or which have been dismissed during the past two years.

CLAIMS AND APPLICATIONS BY STREAMS IN DIVISION NO. 1-A

Source	Appropriator and Address	Carrier	Use to which Applied	Provisional Grant in Sec.-ft.	Location of Diversion or Dam				Date of Priority			Doc. No.	App. No.
					S	T	R	County					
Ash Creek	Adolph Alexander Lobner, Lewellen	Gillard Canal	Irrig.	1.43	3	16	42	Garden ...	Dec.	31	1890	812	
Ash Creek	Evan V. Rittenhouse, Lewellen	Pump	Irrig.43	10	16	42	Garden ...	Oct.	22	1940		3305
Ash Creek	A. Merle Frazell, Lewellen	Clark Reservoir	Storage ..	19 AF	34	16	42	Garden ...	Dec.	16	1948		4403
Ash Creek	Walter J. Wolford, Lewellen	Pump	Irrig.	5.54	9	16	42	Garden ...	May	1	1950		4660
Ash Creek	Walter J. Wolford, Lewellen	Ash Creek Reservoir	Storage ..	7.5 AF	10	16	42	Garden ...	May	3	1950		4671
Ash Creek	Adolph Alexander Lobner, Lewellen	Gillard Canal	Irrig.96	3	16	42	Garden ...	Jan.	25	1954		5900
Ash Creek	Adolph Alexander Lobner, Lewellen	Gillard Canal	Irrig.16	3	16	42	Garden ...	June	17	1958		9628
Ash Creek Res.	Walter J. Wolford, Lewellen	Pump	Stor.-only .		10	16	42	Garden ...	May	3	1950		4833
Behlen Reservoir ...	H. P. Behlen, Columbus	Pump	Supp. I ...	A-10451	7	16	1E	Butler	Oct.	9	1964	10453	

Barck Reservoir . . .	Walter W. Barck, Osceola	Pump	Stor-only		24	14	4	Polk	Dec.	23	1971		12468
Big Horn Creek . . .	John D. Muhr, Harrisburg	Muhr Canal	Irrig.	1.03	25	19	54	Banner	Jan.	24	1947		4027
Birdwood Creek . . .	Birdwood Irrig. Dist., North Platte	Birdwood Canal	Irrig.	44.06	35	15	33	Lincoln	Oct.	21	1893	646	
Birdwood Creek . . .	Equitable Farm and Stock Imp. Co., North Platte	West Birdwood Canal	Irrig.	1.23	22	15	33	Lincoln	Jan.	16	1894	652	
Birdwood Creek . . .	Fred R. Hoatson, Hershey	Pump	Irrig.22	35	15	33	Lincoln	Jan.	16	1894	652 R	
Birdwood Creek . . .	Dick Kelso, Hershey	Pump	Irrig.	1.96	23	16	33	Lincoln	June	14	1948		4286
Birdwood Creek . . .	Fred R. Hoatson, Hershey	Pump	Irrig.	1.65	35	15	33	Lincoln	Feb.	6	1953		5150
Blue Creek	Union Irrig. and Water Power Co., Lewellen	Union Canal	Irrig.	23.44	18	16	42	Garden	May	16	1890	763	
Blue Creek	Union Irrig. and Water Power Co., Lewellen	Graf Canal	Irrig.	1.20	19	16	42	Garden	May	16	1890	763 R	
Blue Creek	Hooper Irrig. District, Lewellen	Hooper Canal	Irrig.	12.86	6	16	42	Garden	Sept.	7	1893	781	
Blue Creek	Blue Creek Irrig. District, Lewellen	Blue Creek Canal	Irrig.	185.71	33	17	42	Garden	Dec.	27	1893	785	
Blue Creek	Meeker Ditch Company, Lewellen	Graf Canal	Irrig.	31.43	19	16	42	Garden	Apr.	2	1894	788	
Blue Creek	Meeker Ditch Company, Lewellen	Hooper Canal	Irrig.27	6	16	42	Garden	Apr.	2	1894	788 R	
Blue Creek	Blue Creek Irrig. District, Lewellen	Blue Creek Canal	Irrig.	5.20	21	17	42	Garden	Sept.	27	1894	795	
Blue Creek	Paisley Irrig. District, Oshkosh	Paisley Canal	Irrig.	21.00	28	17	42	Garden	Nov.	20	1894	800	
(No. Platte R.) . . .	Mrs. Frances L. McConnel, Oshkosh	Midland-Overland Canal	O.D.	0-800	4	16	44	Garden	Nov.	20	1894		1742
Blue Creek	Paisley Irrig. District, Oshkosh	Paisley Canal	Irrig.	4.00	28	17	42	Garden	July	14	1899		515
Blue Creek	J. E. Eggers, Hershey	Blue Creek Canal	Irrig.43	33	17	42	Garden	Jan.	4	1912		1154
Blue Creek	Paisley Irrig. District, Oshkosh	Paisley Canal	Irrig.	3.30	28	17	42	Garden	Feb.	25	1924		1738
Blue Creek	Delatour Land and Livestock Company, Lewellen	Pump	Irrig.85	5	17	42	Garden	Dec.	18	1967		11292
Blue Creek	Delatour Land and Livestock Company, Lewellen	Delatour Reservoir	Storage	4.93 AF	8	17	42	Garden	June	23	1964		10387
Box Butte Creek . . .	Glade D. Kirkpatrick, Alliance	Pump	Irrig.	2.03	35	27	47	Box Butte	Dec.	16	1970		12126
Box Elder Creek . . .	Central Platte Natural Resources District, Grand Island	Box Elder Reservoir 5-A	Storage	250.1 AF	18	10	13	Buffalo	Apr.	9	1974		13017
Broncho Lake	True Miller, Alliance	Broncho Lake	Irrig.	1.16	6	24	48	Box Butte	May	7	1926		1806

Stor-only. Land does not have a direct flow appropriation.

R. Denotes relocation.

O.D. Denotes optional diversion.

CLAIMS AND APPLICATIONS BY STREAMS IN DIVISION NO. 1-A—Continued

Source	Appropriator and Address	Carrier	Use to which Applied	Provisional Grant in Sec.-ft.	Location of Diversion or Dam				Date of Priority			Doc. No.	App. No.
					S	T	R	County					
Browns Creek	George H. Haxby, Bridgeport	Hasberry Canal	Irrig.	.43	19	20	48	Morrill	July	17	1903		717
Brown Reservoir	D. V. Brown Estate, McGrew	Brown Canal	Stor-only		17	19	53	Banner	Nov.	8	1950		4878
Buckhorn Spring	Buckhorn Springs Ranch Co., Ogallala	Maddox Canal	Irrig.	2.28	8	14	36	Keith	Oct.	3	1908		918
Buffalo Creek	Walter W. Kopf, Lexington	Pump	Irrig.	.57	21	12	22	Dawson	Mar.	3	1926		1799
Buffalo Creek	John L. Broe, Elm Creek	Pump	Irrig.	1.81	35	9	19	Dawson	Sept.	15	1926		1859
Buffalo Creek	Erneal A. Volkman, Overton	Pump	Irrig.	1.62	18	9	19	Dawson	July	19	1927		1944
Buffalo Creek	W. J. Philpot, Overton	Pump	Irrig.	3.33	28	9	19	Dawson	July	26	1927		1946
Buffalo Creek	The Union Central Life Insurance Company, Grand Island	Pump	Irrig.	1.65	12	9	20	Dawson	Oct.	10	1927		1959
Buffalo Creek	George E. Mitchell, Elm Creek	Pump	Irrig.	2.16	36	9	19	Dawson	Feb.	20	1928		1985
Buffalo Creek	William E. Strohm, Sr., Santa Fe, N.M.	Pump	Irrig.	2.21	4	8	18	Buffalo	Mar.	5	1928		1988
Buffalo Creek	Carl M. Winqwest, Overton	Wilson Canal	Irrig.	2.29	18	9	19	Dawson	Nov.	12	1928		2052
Buffalo Creek (See Mud Cr.)	Marie A. Ulrich, Lexington	Pump	Irrig.	.52	1	8	19	Dawson	Feb.	4	1929		2068
Buffalo Creek	Poulson Manufacturing and Investment Co., Inc., Elm Creek	Pump	Irrig.	1.03	21	9	19	Dawson	Mar.	5	1929		2074
Buffalo Creek	Alvie E. Payne, Kearney	Pump	Irrig.	.23	33	9	18	Buffalo	June	19	1929		2087
Buffalo Creek	Earl Ebbers, Fairbury	Pump	Irrig.	4.57	12	9	20	Dawson	July	13	1929		2089
Buffalo Creek	Peter E. Jensen, Cozad	Pump	Irrig.	1.00	21	11	22	Dawson	July	17	1929		2090
Buffalo Creek	Walter W. Kopf, Lexington	Kopf Reservoir	Storage	189 AF	21	12	22	Dawson	Dec.	23	1930		2180
Buffalo Creek	Earl E. Bliss Estate, Elm Creek	Pump	Irrig.	1.21	18	9	19	Dawson	June	20	1940		3185
Buffalo Creek	Nebraska Mid-State Reclamation District, Grand Island	Buckeye Valley Reservoir	Storage		1	9	20	Dawson	Sept.	3	1943		3640*
Buffalo Creek	Harold Moles, Elm Creek	Pump No. 2	Irrig.	.67	3	8	18	Buffalo	Aug.	7	1948		4322
Buffalo Creek	Helen St. John Kennedy, et. al., Broken Bow	Pump No. 4	Irrig.	.71	3	8	18	Buffalo	Aug.	7	1948		4324
Buffalo Creek	Keith White, Lexington	Pump	Irrig.	.88	22	10	21	Dawson	Feb.	3	1966		10763
Buffalo Creek	Clarence J. Sherman, Overton	Pump	Irrig.		34	9	19	Dawson	Aug.	28	1974		13174*

Bull Drain	Mrs. David Norris, Maxwell	Norris Canal	Irrig.93	29	13	28	Lincoln ...	Feb. 18	1932		2253	
Camp Creek	J. H. Wehn, Lincoln	Camp Creek Canal	Irrig.	1.43	13	18	49	Morrill ...	Mar. 16	1892	866		
Camp Creek	Glen Nelson, Broadwater	Pump	Irrig.	1.28	13	18	49	Morrill ...	May 26	1969		11710	
Carter Creek	Wm. E. Gardner Estate, Gering	Carter Canal	Irrig.	3.38	27	21	56	Scotts Bluff	Oct. 13	1922		1691	
Cedar Creek	R. F. Buchanan, Dalton	Pump	Irrig.	5.71	14	18	48	Morrill ...	Mar. 24	1969		11676	
Cedar Creek, W.F.	Orville H. Fairchild, Broadwater	Nelson Radcliffe Canal ...	Irrig.	2.77	28	18	48	Morrill ...	June 1	1882	1034a		
Cedar Creek, S.F.	Orville H. Fairchild, Broadwater	Radcliffe Canal No. 2 ...	Irrig.	1.23	34	18	48	Morrill ...	July 1	1885		1034b	
Cedar Creek, E.F.	Orville H. Fairchild, Broadwater	Radcliffe Canal No. 3 ...	Irrig.76	27	18	48	Morrill ...	July 1	1885		1034c	
Cedar Creek, E.F. ...	Orville H. Fairchild, Broadwater	Fairchild Reservoir	Storage ...	78.42	AF	35	18	48	Morrill ...	Sept. 9	1971		12376
Clark Reservoir	A. Merle Frazell, Lewellen	Clark Pumps	Supp. I ... Stor-only	D-788	34	16	42	Garden ...	Dec. 16	1948		4745	
=Clear Creek	Fischer and Scripser, Lewellen	Clear Creek Canal	Irrig.	2.86	32	16	41	Keith	July 1	1888	748		
Clear Creek	Howard C. French, et al., Lewellen	Barber Canal	Irrig.	7.46	29	16	41	Keith	May 30	1893	754		
Clear Creek	The Central Nebraska Public Power and Irrigation District, Hastings	Clear Creek Canal	Irrig.	7.11	32	16	41	Keith	May 30	1893	754 R		
Clear Creek	Clark and Bairn, Lewellen	Williams Canal	Irrig.	1.00	28	16	41	Keith	May 18	1894	747		
Clear Creek	The Central Nebraska Public Power and Irrigation District, Hastings	Barber Canal	Irrig.	1.14	29	16	41	Keith	July 5	1911		1111	
Clear Creek	Morrison R. Scripser, Jr., et al., Lewellen	Scripter Canal	Irrig.	2.49	32	16	41	Keith	Oct. 6	1932		2288	
=Clear Creek	Laura Houser, Columbus	Hegi Reservoir	Storage ...	1.55	AF	21	16	1	Polk	May 29	1942		3571
Clear Creek	Howard M. Williams Estate, Fremont	Pump	Irrig.	1.05	11	16	1E	Butler	Apr. 27	1955		7413	
Clear Creek	Raquel H. Newman, Omaha	Pump	Irrig.	1.36	8	16	2E	Butler	Jan. 21	1957		9116	
Clear Creek	H. P. Behlen, Columbus	Pump	Irrig.	1.78	7	16	1E	Butler	Oct. 9	1964		10451	
Clear Creek	H. P. Behlen, Columbus	Behlen Reservoir	Storage ...	2.48	AF	7	16	1E	Butler	Oct. 9	1964		10452
Clear Creek	Virgil P. Nickolite, Bellwood	Pump	Irrig.48	5	16	1E	Butler	July 29	1969		11754	
Clear Creek	George Romshek, Bellwood	Pump	Irrig.	2.39	8	16	2E	Butler	Nov. 12	1970		12112	
Clear Creek	Sadie B. Walden, Denver, Colo.	Pump	Irrig.	1.20	7	16	2	Butler	Nov. 12	1970		12112	
								Butler	Apr. 11	1972		12584	

Stor-only. Land does not have a direct flow appropriation.

R. Denotes relocation.

Supp. I. Storage water in addition to direct flow.

=Clear Creek in Keith County and Clear Creek in Polk and Butler Counties are separate streams.

*Application pending approval.

CLAIMS AND APPLICATIONS BY STREAMS IN DIVISION NO. 1-A—Continued

Source	Appropriator and Address	Carrier	Use to which Applied	Provisional Grant in Sec.-ft.	Location of Diversion or Dam				Date of Priority			Doc. No.	App. No.
					S	T	R	County					
Clear Creek Trib. to	Philip Kaczor, Osceola	Kaczor Reservoir	Storage	151.51 AF	18	14	3	Polk	May	27	1964		10374
Clear Creek Trib. to	Helen Nance Anderson Trust, Lincoln	Pump	Irrig.	.31	26	15	3	Polk	Mar.	23	1972		12560
Clear Creek Trib. to	Marjorie J. Peterson, Stromsburg	Peterson Reservoir	Storage	42.60 AF	12	14	4	Polk	May	31	1974		13040
Clear Creek Ravine, Trib. to	Walter W. Berck, Osceola	Berck Reservoir	Storage	30.78 AF	24	14	4	Polk	June	20	1962		10082
Clear Creek, Schmit Ravine, Trib. to	Lower Platte North, Natural Resources Dist., David City	Bellwood Re. 3-A	Storage	56.3 AF	32	16	1E	Butler	Feb.	23	1965		10542
Cold Water Cr.	Lisco Irrig. District, Lisco	Cold Water Canal	Irrig.	4.29	26	18	46	Garden	Sept.	29	1894	796	
Coon Creek	Wesley F. Hansen, North Platte	Coon Creek Canal	Irrig.	.71	34	15	37	Keith	July	3	1895		69
Coon Creek	Wesley F. Hansen, North Platte	Coon Creek Canal	Irrig.	1.43	34	15	37	Keith	Sept.	16	1912		1225
Cottonwood Cr.	Mrs. Kitty Martin, North Platte	Pumps	Irrig.	3.09	10	12	28	Lincoln	Nov.	19	1953		5735
Crescent Lake, et al.	Lake Water Carrying Company, Lewellen	Crescent Lake Reservoir	Storage	7000 AF	21	20	44	Garden	Jan.	30	1920		1575
Crescent Lake Reservoir	Lake Water Carrying Company, Lewellen	Blue Creek Canal	Supp. I	D-785	33	17	42	Garden	Jan.	30	1920		1575
Crescent Lake Reservoir	Lake Water Carrying Company, Lewellen	Graf Canal	Supp. I	D-795	33	17	42	Garden	Jan.	30	1920		1575
Crescent Lake Reservoir	Lake Water Carrying Company, Lewellen		Supp. I	A-1154	33	17	42	Garden	Jan.	30	1920		1575
Crescent Lake Reservoir	Lake Water Carrying Company, Lewellen		Supp. I	D-788	19	16	42	Garden	Jan.	30	1920		1575
Crescent Lake Reservoir	Lake Water Carrying Company, Lewellen		Supp. I	D-781R	19	16	42	Garden	Jan.	30	1920		1575
Crescent Lake Reservoir	Lake Water Carrying Company, Lewellen	Hooper Canal	Supp. I	D-781	6	16	42	Garden	Jan.	30	1920		1575
Crescent Lake Reservoir	Lake Water Carrying Company, Lewellen		Supp. I	D-788R	6	16	42	Garden	Jan.	30	1920		1575
Crescent Lake Reservoir	Lake Water Carrying Company, Lewellen	Paisley Canal	Supp. I	D-800	28	17	42	Garden	Jan.	30	1920		1575
Crescent Lake Reservoir	Lake Water Carrying Company, Lewellen		Supp. I	A-515	28	17	42	Garden	Jan.	30	1920		1575
Crescent Lake Reservoir	Lake Water Carrying Company, Lewellen		Supp. I	A-1738	28	17	42	Garden	Jan.	30	1920		1575

Crescent Lake Reservoir	Lake Water Carrying Company, Lowell	Crescent Lake Canal Graf Canal	Stor-only Stor-only	2.06 19	21 16	20 42	44 42	Garden Garden	Feb. Feb.	28 28	1934 1934	2365 2365
Deep Holes Creek	Rodney E. McConnel, Broadwater	Pump	Irrig.	3.27	10	18	49	Morrill	Feb.	19	1968	11339
Deep Holes Creek	Goeman & Lapaseotes, Bridgeport	Pump	Irrig.	1.86	3	18	49	Morrill	Apr.	23	1968	11402
+Dry Creek	Harold F.H. Von Loh, Bertrand	Pump	Irrig.	.27	33	7	20	Phelps	Feb.	17	1954	5967
Dry Creek Trib. to	Dell R. Sand, Bertrand	Pump	A-2355	†.96	35	7	20	Phelps	Dec.	26	1962	10132
Dry Creek Trib. to	Dell R. Sand, Bertrand	Pump	A-2355	†.15	35	7	20	Phelps	Jan.	15	1963	10140
+Dry Creek	Sam T. Schrock, Jr., Elm Creek	Schrock Reservoir	Storage	21.54 AF	12	7	19	Phelps	Sept.	24	1948	4345
+Dry Creek	Billeter and Billeter, Holdrege	Pump	Irrig.	.95	9	6	19	Phelps	Sept.	8	1960	9861
+Dry Creek	Guy O. Geiselman, Holdrege	Pump	Irrig.	.85	15	7	18	Phelps	Apr.	16	1954	6209
Dry Creek	Oscar Carlson, Jr., Holdrege	Pump	Irrig.	.98	2	7	18	Phelps	Sept.	8	1955	8067
Dry Creek	Ralph Billeter, Loomis	Pump	Irrig.		9	6	19	Phelps	May	1	1962	10054*
Dry Creek	Roy H. Freed, Loomis	Freed Reservoir	Storage	1.7 AF	6	6	19	Phelps	Sept.	23	1963	10248
+Dry Creek	Bernard Norberg, Funk	Pump	Irrig.	.83	28	7	17	Phelps	Sept.	8	1948	4338
Dry Creek	Mrs. Emma W. Peterson, Holdrege	Pump	Irrig.	.23	19	7	17	Phelps	July	30	1953	5431
Dry Creek	Carroll D. Erickson, Holdrege	Pumps	Irrig.	.35	28	7	17	Phelps	Dec.	11	1952	5109
+Dry Creek	Herman Eckloff, Minden	Pump	Irrig.	.76	13	7	15	Kearney	July	19	1947	4085
+Dry Creek	Leslie Dornhoff, Minden	Pump	Irrig.	.11	17	7	14	Kearney	Feb.	10	1953	5156
Dry Creek	Fankell and Gleason, Minden	Pumps	Irrig.	1.00	3	7	14	Kearney	Feb.	20	1951	4804
+Dry Creek	Charles Gleason, Heartwell	Pump	Irrig.	.87	31	8	13	Kearney	Oct.	17	1946	3984
Dry Creek	Charles Gleason, Heartwell	Pump	Irrig.	.30	33	8	13	Kearney	Nov.	5	1946	4003
Dry Creek	Lee R. Wells, Axtell	Pump	Irrig.	1.87	4	7	16	Kearney	Sept.	18	1959	9764
Dry Creek	Wayne R. Carlson, Holdrege	Pump	Irrig.		16	7	18	Phelps	Mar.	4	1965	10556*
Dry Creek	Chris Roth, Axtell	Pump	Irrig.	1.54	14	7	17	Phelps	May	25	1965	10633
Dry Creek	Russell G. Poppert, Holdrege	Pump	Irrig.		15	7	18	Phelps	May	29	1968	11436*
Dry Creek	Lawrence Schneider, Funk	Pump	Irrig.	1.01	22	7	17	Phelps	Apr.	23	1971	12235
Dry Creek	Donald E. Wommer, Minden	Pump	Irrig.		9	7	14	Kearney	Sept.	5	1974	13190*

Supp. 1. Storage water in addition to direct flow.

Stor-only. Land does not have a direct flow appropriation.

*Application pending approval.

+Denotes various Dry Creeks and Dry Creek Drains.

†Additional direct flow.

CLAIMS AND APPLICATIONS BY STREAMS IN DIVISION NO. 1-A--Continued

Source	Appropriator and Address	Carrier	Use to which Applied	Provisional Grant in Sec.-ft.	Location of Diversion or Dam				Date of Priority			Doc. No.	App. No.
					S	T	R	County					
Dry Creek	Bender and Bender,	Pump	Irrig.	1.41	5	8	12	Adams ...	Apr.	6	1972		12580
Dry Creek Trib. to	Harold D. Erickson, Holdrege	Pump	Irrig.	1.91	20	7	18	Phelps ...	Feb.	8	1973		12801
Dry Creek Trib. to	Clifford J. Petersen, Minden	Pump	Irrig.		23	7	15	Kearney ..	Feb.	27	1974		12990
+Dry Creek Drain ..	Clinton H. Larson, Loomis	Pump	Irrig.043	32	7	19	Phelps ...	Sept.	11	1963		10240
Dugout Creek Lower	Tilford M. Hecht, Broadwater	Cooper Canal	Irrig.86	4	19	48	Morrill ...	Aug.	15	1892	872	
Dugout Creek Lower	Tilford M. Hecht, Broadwater	Hagerty Canal	Irrig.	1.00	4	19	48	Morrill ...	Oct.	26	1912		1238
Dugout Creek Lower	Tilford M. Hecht, Broadwater	Klondyke Reservoir	Storage ..	3.35 AF	4	19	48	Morrill ...	July	11	1919		1547
Dugout Creek Lower	Tilford M. Hecht, Broadwater	Hagerty Canal	Irrig.29	4	19	48	Morrill ...	May	28	1948		4274
Dugout Creek Upper	David L. Middleswart, Bridgeport	Pump	Irrig.57	3	20	50	Morrill ...	Apr.	4	1967		11091
Elm Creek	Natonia Scott Estate, Elm Creek	Pump	Irrig.	1.14	29	9	18	Buffalo ...	Jan.	28	1929		2066
Elm Creek	Nebraska Mid-State Reclamation District, Grand Island	Elm Creek Reservoir	Storage ..		35	10	19	Dawson ...	Sept.	3	1943		3641*
Elm Creek	Harold Moles, Elm Creek	Pump No. 1	Irrig.32	3	8	18	Buffalo ...	Aug.	7	1948		4321
Elm Creek	Helen St. John Kennedy, et al, Broken Bow	Pump No. 3	Irrig.77	3	8	18	Buffalo ...	Aug.	7	1948		4323
Elm Creek	Ben H. Adams, Elm Creek	Pump	Irrig.67	18	9	18	Buffalo ...	Jan.	20	1967		11022
Elm Creek	Davis & Richardson, Elm Creek	Pump	Irrig.76	18	9	18	Buffalo ...	Mar.	24	1967		11083
Elm Creek	Grant V. Petet, Elm Creek	Pump	Irrig.	1.95	18	9	18	Buffalo ...	Jan.	8	1971		12136
Fawcus Springs	John E. Oliver, Bridgeport	Oliver Canal	Irrig.	2.71	24	20	52	Morrill ...	Apr.	17	1933		2317
Fremont Creek	Arthur E. Henry, North Platte	Pump	Irrig.30	21	13	29	Lincoln ...	Feb.	17	1949		4438

Fremont Creek	Arthur E. Henry, North Platte	Pump	Irrig.23	21	13	29	Lincoln ...	June	21	1950		4710
Fremont Creek	Arthur E. Henry, North Platte	Pump	Irrig.52	21	13	29	Lincoln ...	May	21	1954		6317
Gebauer Lake	Davis & Gebauer, Northport	Gebauer Canal	Irrig.80	28	20	50	Morrill ...	Apr.	25	1930		2138
Gering Drain	North Platte Natural Resources	Gering Valley Res.	Storage ..	21.00	AF	9	21	56	Scotts Bluff	Aug.	26	1965	10683
Trib. to	District, Gering	Upper G											
Gering Drain	North Platte Natural Resources	Gering Valley Res.	Storage ..	62.38	3	20	55	Scotts Bluff	Mar.	15	1966		10799
Trib. to	District, Gering	"A"		AF	10	20	55	Scotts Bluff	Mar.	15	1966		10799
Gering Drain	North Platte Natural Resources	Gering Valley Res.	Storage ..	20.35	AF	10	21	56	Scotts Bluff	July	18	1969	11752
Trib. to	District, Gering	Lower G											
Glenn Springs	Scott L. Glenn, et al., Torrington, Wyoming	Glenn Canal	Irrig.16	3	23	58	Scotts Bluff	May	29	1933		2324
Gooseneck Creek ..	Frederick Ehrman, Jr., Gering	Pump	Irrig.50	21	21	54	Scotts Bluff	Oct.	26	1956		8936
Grandstaff Spring ..	Willis A. Herman, Mitchell	Grandstaff Laterals	Irrig.50	10	23	57	Scotts Bluff	Sept.	22	1960		9865
Greenwood Creek ..	Virgil E. Boyd, Litchfield Park, Arizona and Keenan Brothers, Dalton	Trinnier Canal	Irrig.	6.29	28	18	50	Morrill ...	Apr.	6	1891	849	
Greenwood Creek ..	Virgil E. Boyd, Litchfield Park, Arizona	Nelson Canal	Irrig.	3.00	33	18	50	Morrill ...	Apr.	1	1892	845	
Greenwood Creek ..	Margery Corman, Bridgeport	Capron Canal	Irrig.	2.00	15	18	50	Morrill ...	Jan.	1	1893	890	
Greenwood Creek ..	Orris V. Corman, Bridgeport	Meglemre Canal	Irrig.57	3	18	50	Morrill ...	May	6	1896		294
Greenwood Creek ..	Orris V. Corman, Bridgeport	Meglemre Canal	Irrig.	1.14	3	18	50	Morrill ...	Mar.	11	1907		853
Greenwood Creek ..	Virgil E. Boyd, Litchfield Park, Arizona	Trinnier Canal	Irrig.65	28	18	50	Morrill ...	Aug.	18	1919		1551
Greenwood Creek ..	Margery M. Corman, Bridgeport	Capron Canal	Irrig.31	15	18	50	Morrill ...	July	24	1957		9536
Greenwood Creek ..	Orris V. Corman, Bridgeport	Meglemre Canal	Irrig.57	3	18	50	Morrill ...	July	24	1957		9537
Greenwood Creek ..	Virgil E. Boyd, Litchfield Park, Arizona	Boyd Reservoir	Rec. and Fish	.79	AF	28	18	50	Morrill ...	July	1	1971	12310
Hackberry Creek ...	Klayton D. Johnson, Potter	Johnson's Reservoir	Rec. and Fish	9.6	AF	22	18	53	Banner ...	Aug.	20	1969	11772
Trib. to													

*Applications pending approval.

CLAIMS AND APPLICATIONS BY STREAMS IN DIVISION NO. 1-A—Continued

Source	Appropriator and Address	Carrier	Use to which Applied	Provisional Grant in Sec.-ft.	Location of Diversion or Dam				Date of Priority			Doc. No.	App. No.
					S	T	R	County					
Horse Creek	Mihan and Mihan, Nampa, Idaho	State Line Canal	Irrig.	10.00	33	23	58	Scotts Bluff	Sept.	10	1897		407
Horse Creek	Braziel and Marsh, Morrill	Marsh—Braziel Canal	Irrig.	7.19	4	22	60	Wyoming	Nov.	24	1908		921
Horse Creek	Gilmore Ditch Ass'n, Morrill	State Line Canal	Irrig.	3.71	33	23	58	Scotts Bluff	Feb.	21	1910		983
Horse Creek	Mihan and Mihan, Nampa, Idaho	State Line Canal	Irrig.	2.00	33	23	58	Scotts Bluff	Apr.	21	1910		994
Horse Creek	Casteel and Jackson, Henry	State Line Canal	Irrig.	1.00	33	23	58	Scotts Bluff	May	19	1910		1000
Horse Creek	Braziel, Kellums, and Marsh, Morrill	Marsh—Braziel Canal	Irrig.	13.00	4	22	60	Wyoming	Sept.	19	1911		1126
Horse Creek	Mark O. Morrison, Lyman	Lyman Factory	Mfg.	15.00	34	23	58	Scotts Bluff	June	16	1926		1819
Hoth Draw	Great Western Sugar Co., Denver, Colorado	Bayard Factory	Mfg.	15.00	34	21	52	Morrill	Oct.	4	1920		1593
Huffman Lake	Ed E. Crabill, et al., Melbeta	Huffman Canal	Irrig.	1.60	26	21	54	Scotts Bluff	Mar.	19	1909		937
Huntington Spr.	Robert Preston, Lyman	Card Canal	Irrig.	1.43	9	20	58	Scotts Bluff	Dec.	23	1904		778
Indian Creek Trib. to	Floyd L. Sterkel, Bridgeport	Hall Reservoir	Storage	13.1 AF	8	20	50	Morrill	June	22	1970		11979
Jacobson Res.	Carl A. Jacobson, Riverdale	Pumps	Supp. I	A-1038	31	10	16	Buffalo	Feb.	3	1920		3870R
			Stor-only		31	10	16	Buffalo	Feb.	3	1920		3870R
			Stor-only		30	10	16	Buffalo	Feb.	3	1920		3870
			Stor-only		31	10	16	Buffalo	Feb.	3	1920		3870
Joe Creek	Josephine M. Koza, Silver Creek	Pump	Irrig.		29	16	4	Nance	Dec.	22	1972		12467
Johnson Res.	Kermit Johnson, Loomis	Johnson Pump	Stor-only		28	6	19	Phelps	July	13	1965		10655
Kilpatrick Res.	Cook Livestock Company, Inc., Scottsbluff	North & South Canals	Supp. I	D-567	6	24	51	Box Butte	June	7	1911		1159
			Stor-only		6	24	51	Box Butte	June	7	1911		1159

Kingsley Reservoir (Lake C.W. McConaughy)	The Central Nebraska Public Power and Irrigation District, Holdrege	Tri-County Canal	Supp. P . .	500,000 AF	8	13	29	Lincoln . . .	July	28	1941	3475
				A-2354	8	13	29	Lincoln . . .	July	28	1941	3475
				A-3474	8	13	29	Lincoln . . .	July	28	1941	3475
Kingsley Reservoir (Lake C.W. McConaughy)	The Central Nebraska Public Power and Irrigation District, Holdrege	Tri-County Canal	Supp. I . . .	A-2355	8	13	29	Lincoln . . .	July	28	1941	3476
			Stor-only .		8	13	29	Lincoln . . .	July	28	1941	3476
Kingsley Reservoir (Lake C.W. McConaughy)	The Central Nebraska Public Power and Irrigation District, Holdrege	Tri-County Canal	Stor-only .		8	13	29	Lincoln . . .	July	28	1941	3620
Kingsley Reservoir Lake C.W. McConaughy)	The Central Nebraska Public Power and Irrigation District, Holdrege	Tri-County Canal	Stor-only .		8	13	29	Lincoln . . .	July	28	1941	3823
Kingsley Reservoir Lake C.W. McConaughy)	The Central Nebraska Public Power and Irrigation District, Holdrege	Tri-County Canal	Supp. P . .	A-2354	8	13	29	Lincoln . . .	July	28	1941	3948*
Kingsley Reservoir (Lake C.W. McConaughy)	The Central Nebraska Public Power and Irrigation District, Holdrege	Tri-County Canal	Supp. I . . .	A-2355 et al.	8	13	29	Lincoln . . .	July	28	1941	3960*
Kingsley Reservoir (Lake C.W. McConaughy)	The Central Nebraska Public Power and Irrigation District, Holdrege	Tri-County Canal	Stor-only .		8	13	29	Lincoln . . .	July	28	1941	4656
Kingsley Reservoir (Lake C.W. McConaughy)	The Central Nebraska Public Power and Irrigation District, Holdrege	North Platte Canal	Supp. I . . .	D-635	13	14	34	Lincoln . . .	Sept.	13	1952	5024
Kingsley Reservoir (Lake C.W. McConaughy)	The Central Nebraska Public Power and Irrigation District, Holdrege	Lateral E-67	Stor-only .		8	13	29	Lincoln . . .	Apr.	22	1953	5278
Kingsley Reservoir (Lake C.W. McConaughy)	The Central Nebraska Public Power and Irrigation District, Holdrege	Keith-Lincoln Canal	Supp. I . . .	D-722	18	14	36	Keith	July	21	1954	6474
			Stor-only .		18	14	36	Keith	July	21	1954	6474
Kingsley Reservoir (Lake C.W. McConaughy)	The Central Nebraska Public Power and Irrigation District, Holdrege	Suburban Canal	Supp. I . . .	D-662	12	14	33	Lincoln . . .	July	21	1954	6475

Stor-only. Land does not have a direct flow appropriation.
R. Denotes relocation.
Supp. I. Storage water in addition to direct flow.
Supp. P. Storage water in addition to direct flow for power purposes.
*Application pending approval.

CLAIMS AND APPLICATIONS BY STREAMS IN DIVISION NO. 1-A—Continued

Source	Appropriator and Address	Carrier	Use to which Applied	Provisional Grant in Sec.-ft.	Location of Diversion or Dam				Date of Priority			Doc. No.	App. No.
					S	T	R	County					
Kingsley Reservoir (Lake C.W. McConaughy)	The Central Nebraska Public Power and Irrigation District, Holdrege	Paxton-Hershey Canal . . .	Supp. I . . .	D-653	18	14	33	Lincoln . . .	July	21	1954		6476
Kingsley Reservoir (Lake C.W. McConaughy)	The Central Nebraska Public Power and Irrigation District, Holdrege	Tri-County Canal	Stor-only . . .		8	13	29	Lincoln . . .	June	25	1955		7716
Kingsley Reservoir (Lake C.W. McConaughy)	The Central Nebraska Public Power and Irrigation District, Holdrege	Tri-County Canal	Stor-only . . .		8	13	29	Lincoln . . .	Dec.	24	1958		9673
Kingsley Reservoir (Lake C.W. McConaughy)	The Central Nebraska Public Power and Irrigation District, Holdrege	Suppy Canal, Phelps	Supp. I . . .	A-10280	8	13	29	Lincoln . . .	Jan.	20	1964		10282*
		County Canal, E65 & E67 Laterals	Stor-only . . .		8	13	29	Lincoln . . .	Jan.	20	1964		10282*
Kingsley Reservoir (Lake C.W. McConaughy)	Nebraska Public Power District, Columbus	Suterland Canal	Condenser Cooling Supp. A-12745, A-12746		2	14	38	Keith	Nov.	1	1972		12757
Kiowa Creek	John H. Kellums, Morrill	Kellums Canal	Irrig.	1.43	11	22	58	Scotts Bluff	Oct.	18	1901		641
Kiowa Creek	Wesley E. Kellums Torrington, Wyoming	Kellums Canal No. 2	P-33206	2	22	58	Scotts Bluff	Nov.	29	1907		880R
Kopf Reservoir	Walter W. Kopf, Lexington	Pump	Supp. I . . .	A-1799	21	12	22	Dawson . . .	Dec.	23	1930		2181
			Stor-only . . .		21	12	22	Dawson . . .	Dec.	23	1930		2181
Lawrence Fork	Schuler, Olsen Ranches, Inc., Bridgeport	Laing Canal	Irrig.50	28	18	52	Morrill . . .	Dec.	31	1886	825	
Lawrence Fork	Crigler and Gilman, Redington	Redington Canal	Irrig.57	36	19	52	Morrill . . .	Oct.	9	1889	820	
Lawrence Fork	Fred R. Lindberg Estate, Bridgeport	Crigler Canal	Irrig.57	1	18	52	Morrill . . .	Sept.	11	1891		861
Lawrence Fork	Robert P. Nelson, Bridgeport	Spring Branch Canal	Irrig.	1.00	11	18	52	Morrill . . .	Oct.	23	1891	862R	
Lawrence Fork	Robert P. Nelson, Bridgeport	Spring Branch Canal	Irrig.50	11	18	52	Morrill . . .	May	1	1893	893R	
Lawrence Fork	Fred R. Lindberg Estate, Bridgeport	Crigler Canal	Irrig.	1.43	1	18	52	Morrill . . .	Nov.	25	1898		486
Lawrence Fork	Thomas R. Varah, Bridgeport	Niehus Canal	Irrig.86	11	18	52	Morrill . . .	Mar.	23	1900		550

Lawrence Fork	Thomas R. Varah, Bridgeport	Niehus Canal	P.392	.64	11	18	52	Morrill	Mar.	23	1900	550R
Lawrence Fork	Dale E. Wright, Bridgeport	Spring Branch Canal	Irrig.	.77	11	18	52	Morrill	May	27	1902	669
Lawrence Fork	Robert P. Nelson, Bridgeport	Spring Branch Canal	Irrig.	.66	11	18	52	Morrill	May	27	1902	669R
Lawrence Fork	Schuler, Olsen Ranches, Inc., Bridgeport	Randall Canal	Irrig.	2.40	21	18	52	Morrill	May	15	1911	1100
Lawrence Fork	Nelson and Wright, Bridgeport	Crigler Canal	Irrig.	.44	1	18	52	Morrill	Apr.	19	1930	2135a
Lawrence Fork	Nelson and Wright, Bridgeport	Hopeful Canal	Irrig.	.99	1	18	52	Morrill	Apr.	19	1930	2135b
Lawrence Fork	Robert P. Nelson, Bridgeport	Spring Branch Canal	Irrig.	.58	11	18	52	Morrill	Sept.	30	1935	2560R
Loneragan Creek Trib. to	Jesse H. Harris, Brule	Harris Reservoir	Storage	9.9 AF	8	15	39	Keith	July	27	1966	10905
Lost Creek	Arthur B. Miller, Oshkosh	Pump	Irrig.	1.69	11	17	44	Garden	Dec.	23	1929	2118
Lost Creek	Arthur B. Miller, Oshkosh	Pump	Irrig.	1.08	14	17	44	Garden	Mar.	19	1952	4949
Lost Creek	Anton Mezzano, Oshkosh	Pump	Irrig.	.49	25	17	44	Garden	May	1	1954	6274
Lost Creek	William M. Robinson, Oshkosh	Robinson Reservoir	Storage	2.7 AF	23	17	44	Garden	July	29	1964	10409
Mathews Creek	Benjamin G. Mathews, Jr., Keystone	Mathews Canal	Irrig.	1.14	28	15	37	Keith	Apr.	1	1895	750
McDowell Drain	F.C. McDowell, Gothenburg	Pump	Irrig.	.55	7	10	24	Dawson	Dec.	29	1944	3790
Mead Res. No. 1	M. Marie Gifford, et al., Harrisburg and John L. Cannell, Gering	Pump	Supp. 1	A-698R,699R 1133R,1380R 1508R	2	19	55	Banner	Mar.	28	1951	4980
Mead Res. No. 3	M. Marie Gifford, et al., Harrisburg and John L. Cannell, Gering	Pump	Supp. 1	A-698R,699R, 1133R,1380R 1508R	1	19	55	Banner	Mar.	28	1951	4981
Middle Creek	John L. Miller, Bridgeport	Miller Upper Canal	Irrig.	.56	33	18	51	Morrill	Oct.	19	1936	2646
Middle Creek	Mary C. Wright, Long Beach, Calif.	Miller Lower Canal	Irrig.	.85	28	18	51	Morrill	Oct.	19	1936	2646
Middle Creek	Mary C. Wright, Long Beach, Calif.	Pump	Irrig.	2.81	1	18	51	Morrill	Aug.	29	1955	8038
Mud Creek (See Buffalo Cr.)	Marie A. Ulrich, Elm Creek	Pump	Irrig.	4.20	1	8	19	Dawson	Feb.	4	1929	2068

R. Denotes relocation.

Supp. 1. Storage water in addition to direct flow.

*Application pending approval.

CLAIMS AND APPLICATIONS BY STREAMS IN DIVISION NO. 1-A—Continued

Source	Appropriator and Address	Carrier	Use to which Applied	Provisional Grant in Sec.-ft.	Location of Diversion or Dam				Date of Priority			Doc. No.	App. No.
					S	T	R	County					
Muhr Reservoir	John O. Muhr, Harrisburg	Big Horn Canal	Supp. I	A-4027	25	19	54	Banner	Nov.	2	1954		9632
Nealy Sprgs., No. . . .	James F. Roger, Torrington, Wyoming	Nealy Canal	Irrig.83	11	23	58	Scotts Bluff	Aug.	3	1934		2454
Nealy Sprgs., So. . . .	Lester M. Beck, Scottsbluff	Covington Pipe Line	Irrig.06	11	23	58	Scotts Bluff	Mar.	27	1933		2311
Nealy Sprgs., So. . . .	Lester M. Beck, Scottsbluff	Covington Pipe Line	Irrig.	1.01	11	23	58	Scotts Bluff	Dec.	1	1959		9777
Nealy Sprgs., So. . . .	Verl E. Petsch, Henry	Petsch Canal	Irrig.33	11	23	58	Scotts Bluff	Aug.	30	1962		10097
North Platte R.	Platte Valley Irrig. Dist., Hershey	North Platte Canal	Irrig.	300.00	13	14	34	Lincoln	May	31	1884	635	
(Lincoln County	Oscar Reimers, Grand Island	Pump	O.D.	D-635	30	14	31	Lincoln	May	31	1884		2459
Drain Dist. 1, Ditch 2)													
(Lincoln County	Rolland Frame, Hershey	Pump	O.D.	D-635	21	14	32	Lincoln	May	31	1884		2694
Drain Dist. 1 Ditch 1)													
North Platte R.	Farmers Irrig. Dist., Scottsbluff	Tri-State Canal	Irrig.	860.18	3	23	58	Scotts Bluff	Sept.	16	1887	918	
North Platte R.	Farmers Irrig. Dist., Scottsbluff	Ramshorn Canal	Irrig.	3.07	13	23	58	Scotts Bluff	Sept.	16	1887	918 R	
(Alliance Drain	Farmers Irrig. Dist., Scottsbluff	Tri-State Canal	O.D.	P-189*	18	22	53	Scotts Bluff	Sept.	16	1887	918	
Feeder)													
(Dry Spotted Tail . . .	Mrs. Frank Hraskey, Mitchell and Ralph Phillips, Rupert, Idaho	Roberts Canal	O.D.	D-918	16	23	56	Scotts Bluff	Sept.	16	1887		1241
Creek)													
(Dry Spotted Tail . . .	Farmers Irrig. Dist., Scottsbluff	Tri-State Canal	O.D.	P-188*	4	23	56	Scotts Bluff	Sept.	16	1887	918	
Feeder)													
(Dry Spotted Tail . . .	William K. Young, Mitchell	Kellum Canal	O.D.	P-195	16	23	56	Scotts Bluff	Sept.	16	1887	918	
Creek)													
(Farmers Canal	Howard Travis, Morrill	Warner Canal	O.D.	D-918	12	23	57	Scotts Bluff	Sept.	16	1887		1769
Seep)													
(Hoth Draw)	Stricker & Stricker, Bayard	O'Holloren Canal	O.D.	D-918	28	21	52	Morrill	Sept.	16	1887		1473
(Sheep Creek)	Sheep Creek Lateral Co., Morrill	Sheep Creek Lateral	O.D.	D-918	8	23	57	Scotts Bluff	Sept.	16	1887		1176
(Sheep Creek)	Sheep Creek Lateral Co., Morrill	Sheep Creek Lateral	O.D.	D-918	8	23	57	Scotts Bluff	Sept.	16	1887		1398
(Sheep Creek)	Farmers Irrig. Dist., Scottsbluff	Tri-State Canal	O.D.	P-191*	8	23	57	Scotts Bluff	Sept.	16	1887	918	

(Tub Springs Feeder)	Farmers Irrig. Dist., Scottsbluff	Tri-State Canal	O.D.	P-192*	27	23	55	Scotts Bluff	Sept.	16	1887	918	
(Wet Spotted Tail Creek)	Farmers Irrig. Dist., Scottsbluff	Tri-State Canal	O.D.	P-190*	10	23	56	Scotts Bluff	Sept.	16	1887	918	
North Platte R.	Minatare Mutual Canal and Irrigation Company, Minatare	Minatare Canal	Irrig.	249.43	32	22	54	Scotts Bluff	Jan.	14	1888	919	
(Minatare Drain)	Colossal Cattle Co., Minatare	Minatare Drain Lateral	O.D.	P-245	3	21	53	Scotts Bluff	Jan.	14	1888	919	
(Minatare Drain)	Colossal Cattle Co., Minatare	Minatare Drain Lateral	O.D.	P-265	3	21	53	Scotts Bluff	Jan.	14	1888	919	
(Taylor Drain)	Roy Pfenning, Minatare	Oberlies Canal	O.D.	D-919	3	21	53	Scotts Bluff	Jan.	14	1888		2502
North Platte R.	Winters Creek Canal Co., Scottsbluff	Winters Creek Canal	Irrig.	124.29	17	22	55	Scotts Bluff	Oct.	18	1888	952	
(Winters Creek)	Winters Creek Canal Co., Scottsbluff	Winters Creek Canal	O.D.	D-952	19	22	54	Scotts Bluff	Oct.	18	1888		1446
North Platte R.	Enterprise Irrig. Dist., Scottsbluff	Enterprise Canal	Irrig.	138.68	27	23	57	Scotts Bluff	Mar.	28	1889	920	
(Akers or Nelson Draw)	Enterprise Irrig. Dist., Scottsbluff	Nelson Draw Canal	O.D.	D-920	13	23	57	Scotts Bluff	Mar.	28	1889		1290
(Dry Spotted Tail Creek)	Enterprise Irrig. Dist., Scottsbluff	Dry Spotted Tail Creek Lateral	O.D.	P-236	20	23	56	Scotts Bluff	Mar.	28	1889	920	
(Toohey Drain)	Mrs. Charlotte S. Fanning, Mitchell	Pump	O.D.	D-920	20	23	56	Scotts Bluff	Mar.	28	1889		2413
(Tub Springs)	Enterprise Irrig. Dist., Scottsbluff	Tub Springs Lateral	O.D.	P-234	33	23	55	Scotts Bluff	Mar.	28	1889	920	
(Wet Spotted Tail Creek)	Enterprise Irrig. Dist., Scottsbluff	Wet Spotted Tail Creek Lateral	O.D.	P-235	22	23	56	Scotts Bluff	Mar.	28	1889	920	
(Winter Creek)	Enterprise Irrig. Dist., Scottsbluff	Enterprise Lateral	O.D.	D-920	8	22	54	Scotts Bluff	Mar.	28	1889		2409
North Platte R.	Castle Rock Irrig. Dist., McGrew	Castle Rock Canal	Irrig.	82.57	3	21	54	Scotts Bluff	Apr.	18	1889	921	
North Platte R.	Bridgeport Irrig. Dist., Bridgeport	Belmont Canal	Irrig.	270.00	18	20	51	Morrill	Dec.	19	1889	828	
(Atkins Drain)	J.M. Storey, Broadwater	Atkins Canal	O.D.	D-828	15	19	49	Morrill	Dec.	19	1889		1450
(Cedar Creek)	Bridgeport Irrig. Dist., Bridgeport	Cedar Creek Feeder	O.D.	D-828	23	18	48	Morrill	Dec.	19	1889		1397
North Platte R.	Mitchell Irrig. Dist., Mitchell	Mitchell Canal	Irrig.	194.29	10	23	60	Wyoming	June	20	1890	1052	
North Platte R.	Central Irrig. Dist., Gering	Central Canal	Irrig.	36.00	27	22	55	Scotts Bluff	June	23	1890	926	
North Platte R.	J. Wake Sheridan Estate, Paxton	Sheridan-Wilson Canal	Irrig.	10.00	19	14	35	Keith	Oct.	9	1890	710	
North Platte R.	Chimney Rock Irrig. Dist., Bayard	Chimney Rock Canal	Irrig.	60.00	1	20	53	Scotts Bluff	Dec.	3	1890	844)	
												1031)	
North Platte R.	Empire Canal Company, Bridgeport	Belmont Canal	Irrig.	28.57	18	20	51	Morrill	June	25	1891	858	
(Anderson Seep)	M.G. Clarke, Okmulgee, Okla.	Gordon Canal	O.D.	D-858	26	20	51	Morrill	June	25	1891		2248
North Platte R.	Browns Creek Irrig. Dist., Bridgeport	Browns Creek Canal	Irrig.	188.71	29	20	50	Morrill	Jan.	20	1892	857)	
												1033)	
North Platte R.	Alliance Irrig. District, Bridgeport	Alliance Canal	Irrig.	100.00	5	20	52	Morrill	Dec.	26	1892	874)	
												1035)	

O.D. Denotes optional diversion.

*Petition pending.

R. Denotes relocation.

CLAIMS AND APPLICATIONS BY STREAMS IN DIVISION NO. 1-A--Continued

Source	Appropriator and Address	Carrier	Use to which Applied	Provisional Grant in Sec.-ft.	Location of Diversion or Dam				Date of Priority			Doc. No.	App. No.
					S	T	R	County					
(Wild Horse Drain)	Alliance Irrig. District, Bridgeport	Alliance Canal	O.D.	P-353*	35	21	52	Morrill	Dec. 26	1892	874	1776	
(Bayard Sugar Factory Drain)	Alliance Irrig. District, Bridgeport	Alliance Canal	O.D.	P-353*	35	21	52	Morrill	Dec. 26	1892	1035		
(Red Willow Cr.)	Alliance Irrig. District, Bridgeport	Alliance Canal	O.D.	D-1035	5	20	52	Morrill	Dec. 26	1892			
North Platte R.	Ramshorn Irrig. District, Morrill	Ramshorn Canal	Irrig.	D-874	6	20	51	Morrill	Dec. 26	1892		1429	
North Platte R.	Short Line Irrig. Dist., Bayard	Short Line Canal	Irrig.	45.71	13	23	58	Scotts Bluff	Mar. 20	1893	945	1431	
North Platte R.	Lisco Irrig. District, Lisco	Lisco Canal	Irrig.	65.57	25	21	53	Scotts Bluff	May 1	1893	946		
North Platte R.	Nine Mile Irrig. Dist., Bayard	Nine Mile Canal	Irrig.	19.85	14	18	47	Morrill	July 1	1893	856		
(Nine Mile Dr.)	Nine Mile Irrig. Dist., Bayard	Nine Mile Canal	Irrig.	200.00	18	21	53	Scotts Bluff	Dec. 6	1893	925		
(Red Willow Cr.)	W. Thomas Belden, Bayard	Pump	O.D.	D-925	10	21	53	Scotts Bluff	Dec. 6	1893			
North Platte R.	Cody Land & Cattle Co., North Platte	Cody-Dillon Canal	Irrig.	P-262	32	21	51	Morrill	Dec. 6	1893	925		
North Platte R.	Mrs. B.E. Scott, North Platte	Pump	Irrig.	1.19	29	14	30	Lincoln	Dec. 29	1893	649	722	
North Platte R.	Keith-Lincoln Counties Irrigation District, Sutherland	Keith-Lincoln Canal	P-401	186.00	18	14	36	Keith	Feb. 2	1894			
North Platte R.	Paxton-Hershey Water Co., Hershey	Paxton-Hershey Canal	Irrig.	125.27	18	14	33	Lincoln	Feb. 12	1894	653	2638	
North Platte R.	Lisco Irrig. District, Lisco	Lisco Canal	Irrig.	5.37	14	18	47	Morrill	Mar. 27	1894	787		
North Platte R.	No. River Irrig. Dist., Oshkosh	Lisco Canal	Irrig.	12.49	14	18	47	Morrill	Mar. 27	1894	787		
North Platte R.	Suburban Irrig. Dist., North Platte	Suburban Canal	Irrig.	181.70	12	14	33	Lincoln	May 22	1894	662	2648	
(Lincoln County Drain Dist. 1, Ditch 1)	R.V. Evans, Wallace	Pump	O.D.	D-662	26	14	31	Lincoln	May 22	1894			
(Lincoln County Drain Dist. 1, Ditch 2)	Suburban Irrig. Dist., North Platte	Suburban Canal	O.D.	D-662	29	14	31	Lincoln	May 22	1894			
(Lincoln County Drain Dist. 1, Ditch 2)	R.V. Evans, Wallace	Pump	O.D.	P-198	26	14	31	Lincoln	May 22	1894	662		

(Lincoln County Drain Dist. 1, Ditch 1)	Suburban Irrig. Dist., North Platte	Suburban Canal	O.D.	P-213	25	14	32	Lincoln	May	22	1894	662	
North Platte R.	C.F. Roberts Estate, Lewellen	Midland-Overland Canal	Irrig.	12.00	2	16	44	Garden	June	9	1894	789	
North Platte R.	Chas. Contryman, et al., Oshkosh	Midland-Overland Canal	Irrig.	15.77	2	16	44	Garden	Aug.	14	1894	791	
North Platte R.	Hannah Irrig. Co., Lisco	Hannah Canal	Irrig.	5.71	24	18	47	Morrill	Sept.	24	1894	886	
North Platte R.	Beerline Canal Co., Broadwater	Beerline Canal	Irrig.	30.00	24	19	49	Morrill	Oct.	13	1894	887	
North Platte R.	Steamboat Irrig. Dist., Melbeta	Steamboat Canal	Irrig.	8.27	4	21	54	Scotts Bluff	Oct.	22	1895	186	
North Platte R.	Steamboat Irrig. Dist., Melbeta	Castle Rock Canal	Irrig.	6.73	3	21	54	Scotts Bluff	Oct.	22	1895	186R	
North Platte R.	No. River Irrig. Dist., Oshkosh	Lisco Canal	Irrig.	2.43	14	18	47	Morrill	Feb.	24	1896	243R	
North Platte R.	Lisco Irrig. Dist., Lisco	Lisco Canal	Irrig.	9.00	14	18	47	Morrill	Feb.	24	1896	243R	
North Platte R.	Steamboat Irrig. Dist., Melbeta	Castle Rock Canal	Irrig.	.86	3	21	54	Scotts Bluff	July	22	1896	350R	
North Platte R.	Gering Irrig. Dist., Gering	Gering Canal	Irrig.	15.87	4	23	58	Scotts Bluff	Mar.	15	1897	365	
North Platte R.	Gering Irrig. Dist., Gering	Mitchell Canal	Irrig.	193.00	10	23	60	Wyoming	Mar.	15	1897	365R	
North Platte R.	Farmers Irrig. Dist., Scottsbluff	Tri-State Canal	Irrig.	591.05	3	23	58	Scotts Bluff	Apr.	14	1902	660	
North Platte R.	Dept. of the Interior, U.S.B.R., Denver, Colo.	Pathfinder Reservoir	Storage and Irrig.	1,070,000 AF	34	29	84	Wyoming	Sept.	19	1904	768	
North Platte R.	Pathfinder Irrig. Dist., Mitchell	Interstate Canal	Irrig.	1572.00	10	26	65	Wyoming	Sept.	19	1904	768	
North Platte R.	Northport Irrig. Dist., Bridgeport	Interstate-	Irrig.	230.00	10	26	65	Wyoming	Sept.	19	1904	768	
North Platte R.	Gering & Fort Laramie Irrig. District, Gering	Tri-State Canal Fort Laramie Canal	Irrig.	784.00	10	26	65	Wyoming	Sept.	19	1904	768	
North Platte R.	Empire Canal Co., Bridgeport	Empire Canal	Irrig.	1.00	18	20	51	Morrill	July	20	1907	866	
North Platte R.	Lisco Irrig. Dist., Lisco	Lisco Canal	Irrig.	3.00	14	18	47	Garden	Apr.	6	1910	991	
North Platte R.	French Ditch Co., Lyman	French Canal	Irrig.	11.00	9	23	60	Wyoming	Dec.	21	1911	1149	
North Platte R.	Mary E. Dobson, Monrovia, Calif.	Alliance Canal	Irrig.	3.14	5	20	52	Morrill	Feb.	28	1912	1181	
(Red Willow Cr.)	Mary E. Dobson, Monrovia, Calif.	Dobson Canal	O.D.	A-1181	12	20	52	Morrill	Feb.	28	1912	1432	
North Platte R.	French Ditch Co., Lyman	French Canal	Irrig.	3.00	9	23	60	Wyoming	Sept.	11	1915	1433	
North Platte R.	Harry G. Liebhardt, Denver, Colo.	Liebhardt Lateral	Irrig.	2.92	6	20	52	Morrill	Mar.	1	1916	1448	
North Platte R.	French Ditch Co., Lyman	French Canal	Irrig.	.60	9	23	60	Wyoming	Mar.	20	1920	1581	
North Platte R.	Great Western Sugar Co., Denver, Colorado	Gering Factory	Mfg.	15.00	36	22	55	Scotts Bluff	Nov.	15	1928	2054	
(Winter Creek Drain)	Great Western Sugar Co., Denver, Colorado	Gering Factory	O.D.	P-216	31	22	54	Scotts Bluff	Nov.	15	1928	2054	

DEPARTMENT OF WATER RESOURCES

O.D. Denotes optional diversion.

R. Denotes relocation.

*Petitions pending.

CLAIMS AND APPLICATIONS BY STREAMS IN DIVISION NO. 1-A—Continued

Source	Appropriator and Address	Carrier	Use to which Applied	Provisional Grant in Sec.-ft.	Location of Diversion or Dam				Date of Priority			Doc. No.	App. No.
					S	T	R	County					
North Platte R.	Great Western Sugar Co., Denver, Colorado	Gering Factory	O.D.	A-2054	26	22	55	Scotts Bluff	Nov.	15	1928		2150
North Platte R.	Chimney Rock Irrig. Dist., Bayard	Chimney Rock Canal ...	Irrig.67	1	20	53	Scotts Bluff	Feb.	2	1931		2190
North Platte R.	Anna Glasgow, Gering	Fort Laramie Canal	Irrig.	2.11	11	26	65	Wyoming	July	19	1933		2336
North Platte R.	Nebraska Public Power Dist., Columbus	Sutherland Reservoir ...	Storage ..	140,000	2	14	38	Keith	Jan.	13	1934		2350
North Platte R.	Nebraska Public Power Dist., Columbus	Sutherland Regulator ...	Storage ..	6000 AF	2	14	38	Keith	Jan.	13	1934		2352
North Platte R.	Nebraska Public Power Dist., Columbus	Sutherland Canal	Power ...	975.00	2	14	38	Keith	Jan.	13	1934		2353
North Platte R.	Nebraska Public Power Dist., Columbus	Sutherland Canal	Power ...	A-2353	2	14	38	Keith	Sept.	19	1936		2640
North Platte R.	Nebraska Public Power Dist., Columbus	Sutherland Reservoir ...	Storage ..	25,000	2	14	38	Keith	Feb.	8	1934		2361
North Platte R.	Nebraska Public Power Dist., Columbus	Kingsley Reservoir	Storage ..	125,000	2	14	38	Keith	Feb.	8	1934		2361R
North Platte R.	The Central Nebraska Public Power and Irrig. Dist., Holdrege	Kingsley Reservoir	Storage ..	1,823,000		15	38	Keith	Apr.	27	1934		2374
North Platte R.	The Central Nebraska Public Power and Irrig. Dist., Holdrege	Elwood Reservoir	Storage ..	P-403		7	22	Gosper	Oct.	26	1973		2374R
North Platte R.	Mrs. Wm. Miller Cooper, Gering	Fort Laramie Canal	Irrig.	1.46	11	26	65	Wyoming	May	5	1934		2378
North Platte R.	Stanley Brozee, Mitchell	Fort Laramie Canal	Irrig.99	11	26	65	Wyoming	Mar.	23	1910		3123
North Platte R.	Nebraska Public Power Dist., Columbus	Keystone Reservoir	Storage ..	1300 AF	2	14	38	Keith	Sept.	12	1940		3263
North Platte R.	Vincent E. Ruplinger, Scottsbluff	Pump	Irrig.86	17	22	55	Scotts Bluff	May	5	1949		4471
North Platte R.	Herb Steffes, North Platte	Pump	Irrig.	2.03	11	14	32	Lincoln	Sept.	27	1949		4516
North Platte R.	Arlyn Klein, Lisco	Lisco Canal	Irrig.	1.60	14	18	47	Garden	Apr.	29	1950		4658
North Platte R.	Nebraska Public Power Dist., Columbus	Sutherland Canal	Power ...	625.00	2	14	38	Keith	May	29	1950		4685
North Platte R.	Nebraska Public Power Dist., Columbus	Sutherland Reservoir ...	Irrig.68	2	14	38	Keith	July	13	1951		4889
		Supply and Outlet Canal											

North Platte R.	Arlyn Klein, Lisco	LisCo Canal	Irrig.	1.40	14	18	47	Morrill ...	Sept. 15	1953	5572
North Platte R.	Alphonse Kosmicki, North Platte	Pump	Irrig.	1.26	12	14	31	Lincoln ...	June 24	1954	6393
North Platte R.	Harry A. Brodbeck, North Platte	Pump	Irrig.	1.98	8	14	31	Lincoln ...	July 15	1954	6426
North Platte R.	Nebraska Public Power Dist., Columbus	North Platte Power	Power	450.00	2	14	38	Keith	Feb. 1	1955	7052
North Platte R.	City of North Platte, North Platte	Cody Park Lane	Resort ...	4.00	28	14	30	Lincoln ...	Apr. 25	1955	7404
North Platte R.	Nebraska Public Power Dist., Columbus	North Platte Canal	Cooling ..		2	14	38	Keith	Sept. 26	1972	12746
North Platte R.	Herbert S. Johnson, Kimball Trib. to	Huffman-Grimm	Storage ..	14.8 AF	28	20	53	Banner ...	Oct. 28	1963	10255
North Platte R.	Kiowa Land & Livestock Co., Morrill	Lippencott Reservoir ...	Storage ..	16.3 AF	10	22	57	Scotts Bluff	June 1	1970	11951
North Platte R.	Neil M. Gatch, Gering Springs, Trib. to	Gatch Canal	Irrig.93	25	21	54	Scotts Bluff	Aug. 21	1912	1220
North Platte R.	Dale M. Zemanek, Bayard Springs, Trib. to	Zemanek Reservoir	Storage ..	1.39 AF	18	21	52	Scotts Bluff	Apr. 4	1963	10167
North Platte R.	Donald W. Childs, Gering Springs, Trib. to	Childs Reservoir	Storage ..	3.62 AF	3	23	58	Scotts Bluff	Aug. 24	1964	10427
North Platte R.	Glenn O. Abraham, Henry Springs, Trib. to	Pump	Irrig.14	3	23	58	Scotts Bluff	Sept. 14	1966	10951
Owl Creek	Wesley E. Kellums, et al., Torrington, Wyoming	Sunflower Canal	Irrig.41	12	22	58	Scotts Bluff	Sept. 17	1897	411
Owl Creek	Wesley E. Kellums, et al., Torrington, Wyoming	Sunflower Canal	Irrig.38	1	22	58	Scotts Bluff	Sept. 17	1897	411R
Owl Creek	Wesley E. Kellums, et al., Torrington, Wyoming	Sunflower Canal	Irrig.47	12	22	58	Scotts Bluff	Oct. 10	1904	770
Owl Creek	Wesley E. Kellums, et al., Torrington, Wyoming	Sunflower Canal	Irrig.67	1	22	58	Scotts Bluff	Oct. 10	1904	770R
Owl Creek	John H. Kellums, Morrill	Sunflower Canal No. 2 ..	Irrig.	1.14	12	22	58	Scotts Bluff	Nov. 29	1907	879
Owl Creek	Wesley E. Kellums, et al., Torrington, Wyoming	Sunflower Canal No. 1 ..	Irrig.11	12	22	58	Scotts Bluff	Nov. 29	1907	881
Owl Creek	Wesley E. Kellums, et al.,	Sunflower Canal	Irrig.46	1	22	58	Scotts Bluff	Nov. 29	1907	881R
Owl Creek	Clarence M. Kellums, Lyman	Pump	Irrig.		1	22	58	Scotts Bluff	June 18	1954	6369*
Owl Creek	Stratton & Stratton, Lyman	Pump	Irrig.	1.30	16	22	57	Scotts Bluff	June 26	1974	13052

O.D. Denotes optional diversion.

*Application pending approval.

R. Denotes relocation.

CLAIMS AND APPLICATIONS BY STREAMS IN DIVISION NO. 1-A—Continued

Source	Appropriator and Address	Carrier	Use to which Applied	Provisional Grant in Sec.-ft.	Location of Diversion or Dam				Date of Priority	Doc. No.	App. No.
					S	T	R	County			
Pathfinder Res.	Beerline Canal Co., Broadwater	Beerline Canal	Supp. I. ...	D-887	24	19	49	Morrill ...			768
Pathfinder Res.	Browns Creek Irrig. Dist., Bridgeport	Browns Creek Canal	Supp. I. ...	D-857	29	20	50	Morrill ...			768
				D-1033	29	20	50	Morrill ...			768
Pathfinder Res.	Central Irrig. Dist., Gering	Central Canal	Supp. I. ...	D-926	27	22	55	Scotts Bluff			768
Pathfinder Res.	Chimney Rock Irrig. Dist., Bayard	Chimney Rock Canal ...	Supp. I. ...	D-844	1	20	53	Scotts Bluff			768
				D-1031	1	20	53	Scotts Bluff			768
Pathfinder Res.	Enterprise Irrig. Dist., Scottsbluff	Enterprise Canal	Supp. I. ...	D-920	27	33	57	Scotts Bluff			768
Pathfinder Res.	Farmers Irrig. Dist., Scottsbluff	Tri-State Canal	Supp. I. ...	D-918	3	23	58	Scotts Bluff			768
				A-660	3	23	58	Scotts Bluff			768
Pathfinder Res.	Franch Ditch Co., Lyman	French Canal	Supp. I. ...	A-1149	9	23	60	Wyoming .			768
				A-1433	9	23	60	Wyoming .			768
				A-1581	9	23	60	Wyoming .			768
Pathfinder Res.	Gering Irrig. Dist., Gering	Gering Canal	Supp. I. ...	A-365	4	23	58	Scotts Bluff			768
Pathfinder Res.	Gering and Fort Laramie Irrig. District, Gering	Fort Laramie Canal	Supp. I. ...	A-768	10	26	65	Wyoming .			768
Pathfinder Res.	Mitchell Irrig. Dist., Mitchell	Mitchell Canal	Supp. I. ...	D-1052	10	23	60	Wyoming .			768
Pathfinder Res.	Northport Irrig. Dist., Bridgeport	Interstate —	Supp. I. ...	A-768	10	26	65	Wyoming .			768
Pathfinder Res.	Pathfinder Irrig. Dist., Mitchell	Tri-State Canal									
		Interstate Canal	Supp. I. ...	A-768	10	26	65	Wyoming .			768
Pawnee Creek	Haythorn Ranch Co., Maxwell	Holcombe Canal	Irrig.	8.00	13	13	28	Lincoln ...	Oct. 18	1890	636
Pawnee Creek	Haythorn Ranch Co., Maxwell	Kent—Burke Canal	Irrig.	5.85	18	13	27	Lincoln ...	Nov. 16	1922	1694
Pawnee Creek	Jesse J. Hadley Estate, North Platte	Janssen Canal	Irrig.	8.42	29	13	27	Lincoln ...	Aug. 31	1931	2231
Pawnee Creek	Fulton E. Murphy, Brady	Pump	Irrig.	1.01	33	13	27	Lincoln ...	June 19	1940	3184
Pawnee Creek	Charlie Bratten, Brady	Pump	Irrig.69	3	12	27	Lincoln ...	June 30	1953	5371
Petsch Springs	Verl E. Petsch, Henry	Petsch Lateral No. 2	Irrig.23	12	23	58	Scotts Bluff	Sept. 28	1960	9866
Platte River	Nebraska Public Power Dist., Columbus	Kearney Canal	Irrig.	22.00	4	8	18	Buffalo ...	Sept. 10	1882	1023
			Power ...	140.00	4	8	18	Buffalo ...	Sept. 10	1882	1023
(Kearney Tail Race)	Howard Peaker, Kearney	Pump	O.D.	D-1023	11	8	16	Buffalo ...	Sept. 10	1882	1744

Platte River	Nebraska Public Power Dist., Columbus	Gothenburg Canal	Irrig.	12.00	19	12	26	Lincoln ...	July	5	1890	645a	
Platte River	Nebraska Public Power Dist., Columbus	Dawson County Canal ..	Irrig.	188.00	19	12	26	Lincoln ...	July	5	1890	645a	
(Dawson County ... Drain Dist. No. 1)	J.E. Murray, Lincoln	Pump	O.D.	P-201	1	9	22	Dawson ...	June	14	1894	D-621	
Platte River	Nebraska Public Power Dist., Columbus	Dawson County Canal ..	Irrig.	1125.18	18	10	23	Dawson ...	June	26	1894	622	
(Buffalo Creek)	Carl H. Rickertsen, et al., Lexington	Pump	O.D.	D-622	22	10	21	Dawson ...	June	26	1894		1495
(Buffalo Creek)	Mrs. Hazel M. Kloepping, Lexington	Pump	O.D.	D-622	21	10	21	Dawson ...	June	26	1894		1648
(Buffalo Creek)	Martha Hodgson, Lexington	Pump	O.D.	D-622	33	10	20	Dawson ...	June	26	1894		1868
Platte River	Nebraska Public Power Dist., Columbus	Dawson County Canal ..	Irrig.	43.43	18	10	23	Dawson ...	Sept.	15	1894	624	
(Dawson County ... Drain Dist. No. 1)	Rosenberg Brothers, Lexington	Pump	O.D.	D-624	14	9	21	Dawson ...	Sept.	15	1894		2129
Platte River	J.G. Sladky, Lexington	Pump	O.D.	D-624	35	9	20	Dawson ...	Sept.	15	1894		2049
Platte River	Nebraska Public Power Dist., Columbus	Gothenburg Canal	Irrig.	240.00	19	12	26	Lincoln ...	Sept.	22	1894	645b	
(Pedens Lake)	Bean, Smith & Good, Cozad	Excell Canal	O.D.	D-645b	12	11	23	Dawson ...	Sept.	22	1894		1860
Platte River	Six Mile Ditch Co., Gothenburg	Six Mile Canal	Irrig.	40.00	11	11	26	Lincoln ...	Oct.	22	1894	680	
Platte River	Cozad Ditch Co., Cozad	Cozad Canal	Irrig.	359.86	16	11	25	Dawson ...	Dec.	28	1894	626	
Platte River	South Side Irrig. Co., Cozad	Orchard- Alfalfa Canal	Irrig.	85.00	9	10	24	Dawson ...	Jan.	23	1895	627	
Platte River	Nebraska Public Power Dist., Columbus	Kearney Canal	Power ...	485.00	3	8	18	Buffalo ...	Feb.	12	1920		1577
Platte River	Central Power Co., Grand Island	Central Canal	Steam ...	925.00	29	11	8	Merrick ...	Aug.	12	1920		1588
Platte River	Chas. Steele, Elm Creek	Cottonwood Canal	Irrig.	5.33	15	8	18	Phelps ...	Dec.	15	1921		1629
Platte River	Carl E. Fought, et al., Cozad	Orchard- Alfalfa Canal	Irrig.80	9	10	24	Dawson ...	Oct.	20	1925		1784
Platte River	P.L. Johnson, Hastings	Pump	Irrig.	2.56	1	8	13	Buffalo ...	Feb.	13	1926		1796
Platte River	Fred Hagge Estate, et al., Grand Island	Pump	Irrig.	4.58	28	11	9	Hall	Aug.	24	1926		1849
Platte River	Thirty Mile Canal Co., Gothenburg	Thirty Mile Canal	Irrig.	275.06	30	12	26	Lincoln ...	Sept.	7	1926		1853

Supp. I. Storage water in addition to direct flow.
O.D. Denotes optional diversion.

CLAIMS AND APPLICATIONS BY STREAMS IN DIVISION NO. 1-A—Continued

Source	Appropriator and Address	Carrier	Use to which Applied	Provisional Grant in Sec.-ft.	Location of Diversion or Dam				Date of Priority			Doc. No.	App. No.
					S	T	R	County					
Platte River	Thirty Mile Canal Co., Gothenburg	Tri-County Canal	Irrig.	P-361	8	13	29	Lincoln ...	Sept.	7	1926		1853R
Platte River	Otto J. Gruber, Cozad	Orchard—	Irrig.75	9	10	24	Dawson ...	Nov.	2	1926		1870
		Alfalfa Canal											
Platte River	Matts Frost, Overton	Frost Canal	Irrig.	1.43	16	9	20	Dawson ...	Sept.	3	1927		1957
Platte River	Priel and Priel, Overton	Priel Canal	Irrig.	2.27	22	9	20	Dawson ...	Sept.	3	1927		1958
Platte River	Thirty Mile Canal Co., Gothenburg	Thirty Mile Canal	Irrig.	50.79	30	12	26	Lincoln ...	Dec.	13	1927		1976
Platte River	Thirty Mile Canal Co., Gothenburg	Tri-County Canal	Irrig.	P-362	8	13	29	Lincoln ...	Dec.	13	1927		1976R
Platte River	Nebraska Public Power Dist., Columbus	Dawson County Canal ..	Irrig.	91.11	18	10	23	Dawson ...	Oct.	3	1928		2039
(Strever Creek)	Wm. G. Wengler, Overton	Pump	O.D.	A-2039	27	9	20	Dawson ...	Oct.	3	1928		2101
Platte River	Thirty Mile Canal Co., Gothenburg	Thirty Mile Canal	Irrig.	4.57	30	12	26	Lincoln ...	Apr.	9	1929		2077
Platte River	Thirty Mile Canal Co., Gothenburg	Tri-County Canal	Irrig.	P-363	8	13	29	Lincoln ...	Apr.	9	1929		2077R
Platte River	Nebraska Public Power Dist., Columbus	Dawson County Canal ..	Irrig.	2.03	18	10	23	Dawson ...	Aug.	3	1929		2093
Platte River	Harold Moles, Elm Creek	Elm Creek Canal	Irrig.97	6	8	19	Dawson ...	Aug.	3	1929		2093R
Platte River	Elm Creek Ditch Co., Elm Creek	Elm Creek Canal	Irrig.	221.59	6	8	19	Dawson ...	Sept.	17	1929		2104
Platte River	Nebraska Public Power Dist., Columbus	Kearney Canal	P-398	3.03	3	8	18	Dawson ...	Sept.	17	1929		2104R
Platte River	Nebraska Public Power Dist., Columbus	Dawson County Canal ..	Irrig.	282.62	18	10	23	Dawson ...	Oct.	25	1929		2110
Platte River	Nebraska Public Power Dist., Columbus	Dawson County Canal ..	Irrig.	14.21	18	10	23	Dawson ...	June	14	1930		2145
(Dawson County ... Drain Dist. No. 1)	Alma H. Smith, Lexington	Pump	O.D.	P-197	11	9	21	Dawson ...	June	14	1930		2145
Platte River	W. J. Eavey, Hastings	Pump	Irrig.	1.70	3	12	27	Lincoln ...	Feb.	20	1931		2191
Platte River	Nebraska Public Power Dist., Columbus	Dawson County Canal ..	Irrig.	12.71	18	10	23	Dawson ...	Mar.	1	1932		2262
Platte River	The Central Nebraska Public Power and Irrig. Dist., Holdrege	Tri-County Canal	Irrig.	1171.00	8	13	29	Lincoln ...	Jan.	13	1934		2355
		Phelps Canal			2	8	21	Gosper ...	Jan.	13	1934		2355
		Adams County Canal ..			17	8	15	Buffalo ...	Jan.	13	1934		2355
Platte River	The Central Nebraska Public Power and Irrig. Dist., Holdrege	Plum Creek Res.	Storage ..	509,000 AF	8	13	29	Lincoln ...	Apr.	27	1934		2351

Platte River	The Central Nebraska Public Power and Irrig. Dist., Holdrege	Tri-County Canal	Power	1500.00	8	13	29	Lincoln ...	Apr.	27	1934	2354
Platte River	The Central Nebraska Public Power and Irrig. Dist., Holdrege	Tri-County Canal	Power	A-2354	8	13	29	Lincoln ...	July	28	1941	3474
Platte River	Floyd Tyler, Grand Island	Pump	Irrig.96	2	12	7	Merrick ...	May	17	1940	3163
Platte River	Nebraska Mid-State Reclamation Dist., Grand Island	Lower Mid-State Canal	Irrig.		11	8	16	Buffalo ...	Aug.	30	1943	3633*
Platte River	Nebraska Mid-State Reclamation Dist., Grand Island	Upper Mid-State Canal	Irrig.		31	9	20	Dawson ...	Aug.	30	1943	3634*
Platte River	Nebraska Mid-State Reclamation Dist., Grand Island	Mid-State Reservoir System	Storage ..		31	9	20	Dawson ...	Sept.	3	1943	3638*
Platte River	Nebraska Mid-State Reclamation Dist., Grand Island	Upper Prairie Creek Reservoir No. 2	Storage ..		11	8	16	Buffalo ...	Sept.	3	1943	3643*
Platte River	Nebraska Mid-State Reclamation Dist., Grand Island	Wood River Plant	Power		31	9	20	Dawson ...	Sept.	11	1943	3645*
		Buckeye Plant No. 1	Power		6-7	8	20	Dawson ...	Sept.	11	1943	3645*
		Upper Prairie Cr. Plant ..	Power		6-7	8	20	Dawson ...	Sept.	11	1943	3645*
		Odessa Plant	Power		31	9	20	Dawson ...	Sept.	11	1943	3648*
					6-7	8	20	Dawson ...	Sept.	11	1943	3648*
Platte River	Nebraska Mid-State Reclamation Dist., Grand Island	Buckeye Plant No. 2	Power		11	8	16	Buffalo ...	Sept.	17	1943	3651*
Platte River	Nebraska Public Power Columbus	Gothenburg Canal	Irrig.	43.67	19	12	26	Lincoln ...	Apr.	20	1944	3716
Platte River	Nebraska Mid-State Reclamation Dist., Grand Island	Elm Creek Section of the Mid-State Res. System	Storage ..		2	8	21	Dawson ...	May	11	1944	3725*
Platte River	North Gothenburg Public Power and Irrig. Dist., Gothenburg	North Gothenburg Canal	Irrig.		36	9	21	Dawson ...	May	11	1944	3725*
Platte River	North Gothenburg Public Power and Irrig. Dist., Gothenburg	Roten Reservoir	Storage ..		24	13	29	Lincoln ...	Jan.	22	1945	3797*
Platte River	Wesley D. Van Vleet, Kearney	Pump	Irrig.18	10	8	16	Buffalo ...	Feb.	11	1947	4033
Platte River	Wesley D. Van Vleet, Kearney	Pump No. 2	Irrig.35	10	8	16	Buffalo ...	Apr.	2	1949	4461
Platte River	The Central Nebraska Public Power and Irrig. Dist., Holdrege	Tri-County Canal	Power	700.00	8	13	29	Lincoln ...	May	11	1950	4674
Platte River	C.G. Wallace, Hastings	Supply Canal & Phelps County Canal	Irrig.	A-2354	8	13	29	Lincoln ...	Dec.	13	1950	4776*
Platte River	Beatty Land & Cattle Co., North Platte	Pump	Irrig.	1.00	5	12	27	Lincoln ...	Mar.	9	1951	4816

O.D. Denotes optional diversion.

R. Denotes relocation.

* Application pending approval.

Supp. P. Storage water in addition to direct flow for power purposes.

CLAIMS AND APPLICATIONS BY STREAMS IN DIVISION NO. 1-A—Continued

Source	Appropriator and Address	Carrier	Use to which Applied	Provisional Grant in Sec.-ft.	Location of Diversion or Dam				Date of Priority			Doc. No.	App. No.
					S	T	R	County					
Platte River	Robert H. Perry, et al.,	Supply Canal—Phelps ... County Canal and Lateral E. 65	Irrig.		8	13	29	Lincoln ...	June	11	1951		4870*
Platte River	Nebraska Mid-State Reclamation Dist., Grand Island	Elm Creek Section of Reservoirs	Storage ..		36	9	21	Dawson ...	Nov.	7	1952		5066*
Platte River	Nebraska Mid-State Reclamation Dist., Grand Island	Wood River Plant No. 2 ... Wood River Plant No. 3	Power ...		36	9	21	Dawson ...	Dec.	10	1952		5108
Platte River	Leyon O. Brestel, Peru	Pump	Irrig.	1.71	30	12	26	Lincoln ...	June	23	1953		5362
Platte River	Leonard M. Barnes, Lexington	Pump	Irrig.	1.09	34	9	21	Dawson ...	Oct.	9	1953		5635
Platte River	William Thanel, Brady	Pump	Irrig.18	21	12	27	Lincoln ...	Feb.	26	1954		5995
Platte River	Nebraska Public Power Dist., Columbus	Kearney	Irrig.	15.86	3	8	18	Buffalo ...	Mar.	7	1956		8399
Platte River	Louis Carway, Lexington	Pump	Irrig.73	15	9	22	Dawson ...	Dec.	26	1956		9057
Platte River	Nebraska Public Power Dist., Columbus	Kearney Canal	Irrig.	14.68	3	8	18	Buffalo ...	July	25	1960		9844
Platte River	City of Grand Island, Grand Island	Grand Island Water System	Dom. Mun.		1	10	9	Hall	Dec.	18	1961		10002*
Platte River	Nebraska Public Power Dist., Columbus	Kearney Canal	Irrig.	4.57	3	8	18	Buffalo ...	Apr.	8	1963		10168
Platte River	The Central Nebraska Public Power and Irrig. Dist., Holdrege	Supply Canal Phelps County Canal E65	Irrig.		8	13	29	Lincoln ...	Jan.	20	1964		10280*
Platte River	The Central Nebraska Public Power and Irrig. Dist., Holdrege	Supply Canal, Phelps ... County Canal and E65 Lateral	A-2355 ..	†	8	13	29	Lincoln ...	Jan.	20	1964		10281*
Platte River	Nebraska Public Power Dist., Columbus	Kearney Canal	Irrig.	8.30	3	8	18	Buffalo ...	June	20	1966		10871
Platte River	Nebraska Public Power Dist., Columbus	Gothenburg Canal	Irrig.	8.89	19	12	26	Lincoln ...	Sept.	17	1969		11798
Platte River	W.M. Nichols, Bellwood	Pump	Irrig.	1.32	8	16	2E	Butler	Mar.	11	1971		12183
Platte River	Nebraska Public Power Dist., North Platte	Dawson County Canal ..	Irrig.	2.29	18	10	23	Dawson ...	Jan.	11	1974		12968

Platte River (North Channel)	Richard A. Christensen, Maxwell	Pump	Irrig.	2.71	27	13	28	Lincoln . . .	Jan.	13	1954	5867
Platte River (North Channel)	Harry B. Stackhouse, North Platte	Pump	Irrig.18	3	12	28	Lincoln . . .	July	23	1954	6486
Platte River (North Channel)	E. Calvin Miller, Maxwell	Pump	Irrig.	1.96	2	12	28	Lincoln . . .	Mar.	5	1962	10027
Platte River (South Channel)	E. Calvin Miller and Son, Maxwell	Pump	Irrig.	1.60	32	13	28	Lincoln . . .	Aug.	17	1954	6627
Platte River (South Channel)	Reuben D. Anderson Estate, Holdrege	Pump	Irrig.	1.23	18	8	18	Buffalo . . .	Nov.	29	1956	9011
Platte River (South Channel)	John W. Corney, Maxwell	Pump	Irrig.76	5	12	28	Lincoln . . .	May	11	1959	9726
Platte River Trib. to	Fred Heins, Lexington	Pump	Irrig.37	22	10	23	Dawson . . .	Mar.	17	1959	9709
Platte River Trib. to	Harry L. Hart, Cozad	Pump	Irrig.	1.45	15	10	23	Dawson . . .	Jan.	8	1963	10138
Platte River Trib. to	Lawrence Nelson, Holdrege	Pump	Irrig.	1.06	30	8	18	Phelps	Feb.	26	1964	10315
Platte River Trib. to	Dell R. Sand, Bertrand	Pump	Irrig.	1.96	14	7	20	Phelps	Feb.	26	1964	10315
Platte River Trib. to	Ervin Berg, Kenesaw	Pump	Irrig.	1.96	14	7	20	Phelps	Oct.	1	1964	10449
Platte River Trib. to	Tom Sherman, Marquette	Pump	Irrig.	2.23	9	8	12	Adams . . .	Feb.	11	1970	11865
Platte River Trib. to	Delane Chader, Hordville	Sherman Reservoir	Storage . . .	17.8 AF	7	12	6	Hamilton . .	Oct.	21	1971	12406
Platte River Trib. to	Lee E. Vaughn, Loomis	Chader Reservoir	Storage . . .	30.8 AF	20	13	5	Hamilton . .	July	27	1972	12699
Platte River Trib. to	Loren Schmidt, Bellwood	Pump	Irrig.		25	8	20	Phelps	Aug.	10	1972	12711
Platte River Trib. to	Paul Coover, Clarks	Schmidt Reservoir	Storage . . .	39.0 AF	12	15	1E	Butler	Apr.	26	1973	12866
Platte River Trib. to	Henry M. Harvey, Gothenburg	Coover Reservoir	Storage . . .	26.9 AF	21	14	4	Polk	July	30	1973	12911
Platte River Ravine, Trib. to		Harvey Reservoir	Storage . . .	35 AF	28	9	17	Buffalo . . .	Sept.	28	1937	2791

†Additional direct flow.

*Application pending approval.

CLAIMS AND APPLICATIONS BY STREAMS IN DIVISION NO. 1-A—Continued

Source	Appropriator and Address	Carrier	Use to which Applied	Provisional Grant in Sec.-ft.	Location of Diversion or Dam				Date of Priority			Doc. No.	App. No.
					S	T	R	County					
Platte River, Ravine, Trib. to	Glenn A. Johnson, Holdrege	Johnson Reservoir	Storage	10 AF	28	6	19	Phelps	Sept.	1	1944		3760
Platte River, Ravine, Trib. to	Orville L. Walter, Kearney	Walter Reservoir	Storage	57 AF	27	9	17	Buffalo	Nov.	13	1944		3784
Platte River, Ravine, Trib. to	Noel Cover, Cozad	Cover Reservoir	Storage	160 AF	11	12	24	Dawson	Jan.	23	1945		3799
Platte River, Ravine, Trib. to	M.J. Lauby, Lexington	Lauby Reservoir	Storage	82 AF	18	9	22	Dawson	Feb.	8	1946		3873
Plum Creek	John W. Briscoe, Lewellen	Plum Creek Res. Canal	Irrig.	.74	23	16	42	Garden	Jan.	12	1914		1344
Plum Creek	John W. Briscoe, Lewellen	Plum Creek Res. Canal	Irrig.	.40	14	16	42	Garden	Jan.	12	1914		1344R
Plum Creek	Gilbert Nelson, Smithfield	Pump	Irrig.	.33	5	7	21	Gosper	Mar.	14	1935		2527
Plum Creek	Owen W. Brainard, Elwood	Pump	Irrig.	.59	20	8	22	Gosper	Dec.	8	1952		5104
Plum Creek	Owen W. Brainard, Elwood	Pump	Irrig.	.67	29	8	22	Gosper	Mar.	10	1956		8407
Point of Rocks Creek, Trib. to	Donald W. Hansen, Hemingford	Hansen Reservoir	Storage	70.7 AF	7	26	50	Box Butte	June	25	1973		12891
Prairie Creek	Mrs. Glenn D. MacQueen, Greeley, Colorado	Pump	Irrig.	7.89	29	16	3	Merrick	Sept.	8	1931		2235
Prairie Creek	Mrs. Frances M. Santin, Clarks	Pump	Irrig.	.36	24	15	6	Merrick	Sept.	5	1939		2958
Prairie Creek	Shotkoski & Shotkoski, Fullerton	Pump	Irrig.	.53	25	16	5	Nance	Sept.	1	1941		3380
Prairie Creek	Ted A. Micek, Fullerton	Pump	Irrig.	.50	34	16	5	Nance	Apr.	17	1948		4245
Prairie Creek	Harvey R. Lippincott, Jr., Central City	Pump	Irrig.	2.19	26	15	6	Merrick	July	16	1948		4307
Prairie Creek	Eugene Boryca, Columbus	Pump	Irrig.	.47	26	16	5	Nance	Sept.	13	1948		4341
Prairie Creek	Wm. Pieczonka, Fullerton	Pump	Irrig.	.20	30	16	4	Nance	Mar.	28	1949		4458
Prairie Creek	Brandes, Inc., Central City	Pump	Irrig.	.47	31	15	6	Merrick	June	14	1950		4703
Prairie Creek	Frank Korwinski, Silver Creek	Pump	Irrig.	.64	27	16	4	Nance	Nov.	15	1950		4767
Prairie Creek	Van Winkle and Van Winkle, Silver Creek	Pump	Irrig.	.37	28	16	3	Merrick	Dec.	13	1950		4777
Prairie Creek	Bernard L. McHargue, Central City	Pump	Irrig.	.70	18	15	5	Merrick	Apr.	30	1951		4854

Prairie Creek	August Evers, Clarks	Pump	Irrig.	1.33	8	15	5	Merrick	Oct.	11	1954	6752
Prairie Creek	Frank A. Torczon, Columbus	Pump	Irrig.	2.00	16	16	2	Platte	Mar.	19	1956	8433
Prairie Creek	Oscar E. Adkisson, Columbus	Pump	Irrig.	.54	16	16	2	Platte	May	7	1956	8545
Prairie Creek	Herman Lemp, Columbus	Pump	Irrig.	.57	17	16	2	Platte	July	31	1956	8706
Prairie Creek	Joseph Miller Estate, Clarks	Pump	Irrig.	1.16	27	16	5	Nance	Apr.	6	1960	9810
Prairie Creek	Eugene Boryca, Columbus	Pump	Irrig.	.94	26	16	5	Nance	Mar.	16	1961	9910
Prairie Creek	Josephine M. Koza, Silver Creek	Pump	Irrig.	2.17	30	16	4	Nance	May	17	1961	9938
Prairie Creek	Billy O. Green, Archer	Pump	Irrig.		29	14	7	Merrick	Aug.	2	1962	10093*
Prairie Creek	Tom Kula, Fullerton	Pump	Irrig.	2.77	20	16	4	Nance	Dec.	14	1962	10131
Prairie Creek	Walter Shotkoski, Littleton, Colo.	Pump	Irrig.	1.90	25	16	5	Nance	June	12	1967	11166
Prairie Creek	Josephine M. Koza, Silver Creek	Pump	Irrig.	.57	29	16	4	Nance	Dec.	22	1971	12466
Prairie Creek	Raymond Boryca, Fullerton	Pump	Irrig.	1.47	26	16	5	Nance	July	6	1972	12681
Prairie Creek	E.F. Terry, Grand Island	Pump	Irrig.		28	12	11	Hall	Nov.	26	1973	12962*
Prairie Creek	Ted A. Micek, Fullerton	Micek Pump	Irrig.		26	16	5	Nance	July	2	1974	13059*
Prairie Slough, Trib. to	Roger A. Hanke, et al., Palmer	Pump	Irrig.		27	14	8	Merrick	Feb.	29	1972	12527*
Pumpkinseed Cr. . . .	Iler Olsen, et al., Harrisburg	Logan Canal	Irrig.	4.00	7	19	55	Banner	July	16	1890	902
Pumpkinseed Cr. . . .	Court House Rock Co., Bridgeport	Court House Rock Canal	Irrig.	30.50	30	19	50	Morrill	Oct.	6	1890	840) 1028)
Pumpkinseed Cr. . . .	Eiler S. Nielsen, Bridgeport	Smith—Wheeler South Canal	Irrig.	1.57	26	19	51	Morrill	Oct.	6	1890	842a
Pumpkinseed Cr. . . .	Mutual Ditch Company, Bridgeport	Mutual Canal	Irrig.	8.57	33	19	52	Morrill	Nov.	1	1890	843
Pumpkinseed Cr. . . .	Mrs. Marie H. Nielsen, Bridgeport	Mutual Canal	Irrig.	P-393	33	19	52	Morrill	Nov.	1	1890	843F
Pumpkinseed Cr. . . .	Henry Hass, et al., Bridgeport	Meredith—Ammer Canal	Irrig.	14.00	23	19	50	Morrill	Feb.	20	1893	876
Pumpkinseed Cr. . . .	Perl Hutchinson, et al, Bridgeport	Last Chance Canal	Irrig.	6.32	27	19	50	Morrill	Apr.	12	1894	883
Pumpkinseed Cr. . . .	Eiler S. Nielsen, Bridgeport	Smith—Wheeler North Canal	Irrig.	.71	26	19	51	Morrill	June	1	1896	842b
Pumpkinseed Cr. . . .	Henderson Bros., et al., Gering	Peter Canal	Irrig.	1.14	2	19	56	Banner	July	1	1902	913
Pumpkinseed Cr. . . .	M. Marie Gifford, et al., Harrisburg and John L. Cannell, Gering	Pumps	P-292	5.52	1	19	55	Banner	Jan.	24	1903	698
					6	19	54	Banner	Jan.	24	1903	698

* Application pending approval.
R. Denotes relocation.

CLAIMS AND APPLICATIONS BY STREAMS IN DIVISION NO. 1-A—Continued

Source	Appropriator and Address	Carrier	Use to which Applied	Provisional Grant in Sec.-ft.	Location of Diversion or Dam				Date of Priority		Doc. No.	App. No.
					S	T	R	County				
Pumpkinseed Cr. . . .	M. Marie Gifford, et al., Harrisburg and John L. Cannell, Gering	Pumps	P-293	3.22	1	19	55	Banner . . .	Jan.	24	1903	699 R
					5	19	54	Banner . . .	Jan.	24	1903	699 R
					6	19	54	Banner . . .	Jan.	24	1903	699 R
Pumpkinseed Cr. . . .	Harold Gifford, Gering	Scott Reservoir	Stor. and Irrig.	1.31	7	19	55	Banner . . .	June	24	1903	711
Pumpkinseed Cr. . . .	Mrs. Alta Herbrick, Sterling, Colo.	Court House	Irrig.43	30	19	50	Morrill . . .	Feb.	28	1907	851
		Rock Canal										
Pumpkinseed Cr. . . .	M. Marie Gifford, et al., Harrisburg and John L. Cannell, Gering	Pump	P-294	1.48	1	19	55	Banner . . .	Oct.	26	1911	1133 R
					5	19	54	Banner . . .	Oct.	26	1911	1133 R
					6	19	54	Banner . . .	Oct.	26	1911	1133 R
Pumpkinseed Cr. . . .	John L. Cannell, Gering	Pumps	P-29551	5	19	54	Banner . . .	Sept.	4	1914	1380 R
Pumpkinseed Cr. . . .	M. Marie Gifford, et al., Harrisburg and John L. Cannell, Gering	Pumps	P-296	4.41	1	19	55	Banner . . .	Mar.	15	1918	1508 R
					5	19	54	Banner . . .	Mar.	15	1918	1508 R
					6	19	54	Banner . . .	Mar.	15	1918	1508 R
Pumpkinseed Cr. . . .	T.E. Quinn, Bridgeport	Quinn Canal	Irrig.23	20	19	51	Morrill . . .	Oct.	15	1919	1561
Pumpkinseed Cr. . . .	Sigsby S. Sears, Omaha	Pump	Irrig.	1.68	25	19	53	Banner . . .	Dec.	20	1929	2117
Pumpkinseed Cr. . . .	Leonard Reutler, Bridgeport	Court House	Irrig.08	30	19	50	Morrill . . .	Apr.	11	1933	2315
		Rock Canal										
Pumpkinseed Cr. . . .	Calvin L. Coulter, Bridgeport	Trails End Canal	Irrig.	2.37	29	19	52	Morrill . . .	June	17	1941	3453
Pumpkinseed Cr. . . .	Henry B. Miller, Harrisburg	Schnell Canal	Irrig.76	1	19	56	Banner . . .	Oct.	27	1942	3588
Pumpkinseed Cr. . . .	John L. Cannell, Gering	Rodgers Canal	Irrig.	1.80	9	19	54	Banner . . .	Oct.	23	1944	3777
Pumpkinseed Cr. . . .	George Ehrman Estate, Gering	Pump	Irrig.82	18	19	53	Banner . . .	Nov.	6	1945	3859
Pumpkinseed Cr. . . .	John L. Cannell, Gering	Rodgers Canal	Irrig.26	9	19	54	Banner . . .	Jan.	8	1946	3863
Pumpkinseed Cr. . . .	John L. Cannell, Gering	Wright Canal	Irrig.	1.41	5	19	54	Banner . . .	Jan.	8	1946	3864
Pumpkinseed Cr. . . .	Cannell and Rodgers, Gering	Pumps	Irrig.	9.76	9	19	52	Banner . . .	Mar.	10	1949	4448
Pumpkinseed Cr. . . .	Harold Laux, Bridgeport	Pump	Irrig.20	29	19	50	Morrill . . .	June	2	1950	4689
Pumpkinseed Cr. . . .	Clayton Gillespie, Dalton	Mutual Canal	Irrig.	1.41	33	19	52	Morrill . . .	Aug.	14	1950	4738
Pumpkinseed Cr. . . .	Marie H. Nielsen, Bridgeport	Mutual Canal	Irrig.	P-394	33	19	52	Morrill . . .	Aug.	14	1950	4738 R
Pumpkinseed Cr. . . .	Calvin L. Coulter, Bridgeport	North Trails End Canal	Irrig.	2.21	29	19	52	Morrill . . .	Sept.	25	1950	4749
Pumpkinseed Cr. . . .	Calvin L. Coulter, Bridgeport	Dickey Brown Canal	Irrig.	2.56	29	19	52	Morrill . . .	Sept.	25	1950	4750
Pumpkinseed Cr. . . .	M. Marie Gifford, et al., Harrisburg	Airdale Res. No. 1	Storage	80 AF	2	19	55	Banner . . .	Mar.	28	1951	4831
Pumpkinseed Cr. . . .	M. Marie Gifford, et al., Harrisburg	Airdale Res. No. 3	Storage	31 AF	1	19	55	Banner . . .	Mar.	28	1951	4832

Pumpkinseed Cr. . . .	V.A. Nielsen, Bridgeport	Nielsen Canal	Irrig.	2.57	30	19	52	Morrill . . .	Nov.	16	1954	881	6811
Pumpkinseed Cr. . . .	V.A. Nielsen, Bridgeport	Pump	Irrig.	1.60	30	19	52	Morrill . . .	Dec.	21	1956		9051
Pumpkinseed Cr. . . .	Robert Gifford, Gering	Pump	Irrig.	1.27	7	19	55	Banner . . .	June	2	1964		10378
Pumpkinseed Cr. . . .	Henry L. Olsen, Harrisburg	Pump	Irrig.	1.88	23	19	53	Banner . . .	June	3	1968		11439
Pumpkinseed Cr. . . .	Ethel Thurman, Hermiston, Oregon	Pump	Irrig.	1.77	23	19	53	Banner . . .	Aug.	6	1968		11526
Pumpkinseed Cr. . . .	D.V. Brown Estate, McGrew Ravine, Trib. to	Brown Reservoir	Storage . .	30 AF	16	19	53	Banner . . .	Nov.	8	1950		4763
Pumpkinseed Cr. . . .	Ed Brauer, Bushnell Ravine, Trib. to	Brauer Reservoir	Storage . .	99 AF	26	18	57	Banner . . .	Jan.	22	1954		5889
Pumpkinseed Cr. . . .	John O. Muhr, Harrisburg Ravine, Trib. to	Muhr Reservoir	Storage . .	38 AF	25	19	54	Banner . . .	Nov.	2	1954		6803
Pumpkinseed Cr. . . .	Downer Brothers, Harrisburg Ravine, Trib. to	Downer Bros. Res.	Storage . .	30 AF	9	18	55	Banner . . .	Dec.	6	1955		8278
Red Willow Cr. . . .	Mary E. Dobson, (See No. Platte River) Monrovia, Calif.	Dobson Canal	Irrig.	2.00	12	20	52	Morrill . . .	Sept.	10	1915		1432
Red Willow Cr. . . .	Mary E. Dobson, Monrovia, Calif.	Dobson Canal	Irrig.57	12	20	52	Morrill . . .	Nov.	3	1915		1436
Red Willow Cr. . . .	David Loomis, Bayard Trib. to	Loomis Reservoir	Storage . .	16.7 AF	1	21	51	Morrill . . .	Sept.	24	1969		11804
Rocky Hollow Cr. . .	Sinclair Oil and Gas Co., Tulsa, Okla.	Singleton Field	Mfg.		29	17	53	Banner . . .	May	17	1960		9823*
Rogers Spring	Verl E. Petsch, Henry	Petsch Lateral No. 1	Irrig.	1.47	14	23	58	Scotts Bluff	Sept.	28	1960		9867
Roscoe Creek,	Most, Most, and Most, Trib. to Ogallala	Pump	Irrig.	2.14	8	2	37	Keith	Feb.	24	1970		11877
Schuetz Springs	Mrs. Lois E. Reimers, Dalton	Schuetz Canal	Irrig.21	28	18	50	Morrill . . .	May	10	1892	881	
Schuppe Cr., W. . . .	Hubert Trumbull, Henry	Schuppe Canal No. 1	Irrig.01	3	23	58	Scotts Bluff	June	17	1946		3917
Schuppe Cr., E. . . .	Hubert Trumbull, Henry	Schuppe Canal No. 2	Irrig.02	3	23	58	Scotts Bluff	June	17	1946		3918
Scott Reservoir	Harold Gifford, Gering	Scott Canal	Supp. I. . .	A-711	7	19	55	Banner . . .	June	24	1903		711

* Application pending approval.
R. Denotes relocation.
Supp. I. Storage water in addition to direct flow.

CLAIMS AND APPLICATIONS BY STREAMS IN DIVISION NO. 1-A—Continued

Source	Appropriator and Address	Carrier	Use to which Applied	Provisional Grant in Sec.-ft.	Location of Diversion or Dam				Date of Priority			Doc. No.	App. No.
					S	T	R	County					
Sheep Creek	Charles A. Nash Estate, Morrill	Little Moon Canal	Irrig.	1.00	10	24	58	Scotts Bluff	Mar.	23	1904		745
Sheep Creek	G. Willard Carpenter, Morrill	Nebraska Res. Canal	Irrig.57	1	26	58	Sioux	May	18	1907		859
Sheep Creek	G. Willard Carpenter, Morrill	West Fork Canal	Irrig.	5.14	1	26	58	Scotts Bluff	Sept.	21	1907		871
Sheep Creek	G. Willard Carpenter, Morrill	Horse Camp Reservoir	Irrig.43	12	26	58	Sioux	Jan.	20	1908		885
Sheep Creek	Sheep Creek Lateral Co., Morrill	Sheep Creek Lateral	Irrig.10	8	23	57	Scotts Bluff	Feb.	26	1912		1176
Sheep Creek	Sheep Creek Lateral Co., Morrill	Sheep Creek Lateral	Irrig.28	8	23	57	Scotts Bluff	Feb.	20	1915		1403
Sheldon Drain	J.R. Gillespie, North Platte	Pump	Irrig.	4.19	10	11	26	Lincoln ...	Oct.	31	1956		8237
Silver Creek	Elizabeth James Trust Estate, Columbus	Pump	Irrig.15	12	15	4	Merrick ...	June	17	1947		4083
Skunk Creek	Frederick H. Knight, Keystone	Miller Canal	Irrig.	2.29	1	14	37	Keith	Apr.	1	1895	740	
Skunk Creek	Buckhorn Springs Ranch Co., Ogallala	Skunk Creek Canal	Irrig.	1.58	6	14	36	Keith	Nov.	5	1909		968
Slough, Big	Dale E. Lemmon, Cozad	Pump	Irrig.80	33	11	24	Dawson ...	Feb.	18	1954		5972
Slough, Warm	Abram M. Johnson Est., Gibbon	Pump	Irrig.50	30	9	13	Buffalo ...	Feb.	20	1923		1707
Slough, Warm	Maurice C. Peterson, Blencoe, Iowa	Pump	Irrig.46	3	13	6	Merrick ...	Mar.	7	1952		4946
Snake Creek	Cook Livestock Company, Inc., Scottsbluff	Oasis Canal	Irrig.	54.86	6	24	51	Box Butte .	June	6	1894	567	
Snake Creek	Cook Livestock Company, Inc., Scottsbluff	Kilpatrick Reservoir	Storage ..	2300 AF	1	24	52	Box Butte .	June	7	1911		1104
South Platte R.	Joe Paloucek, et al., Ogallala	Hollingsworth Canal	Irrig.	4.70	12	13	39	Keith	June	5	1894	723	
South Platte R.	Western Irrig. Dist., Big Springs	Western Canal	Irrig.	160.4	14	12	43	Keith	June	14	1897		393
South Platte R.	Hubert C. Beal, Brule	Beal Canal	Irrig.	5.16	20	13	40	Keith	Sept.	20	1921		1620
South Platte R.	Western Irrig. Dist., Big Springs	Western Canal	Irrig.	10.92	14	12	43	Keith	Apr.	13	1926		1804
South Platte R.	C.L. Contryman Est., Ogallala	Hollingsworth Canal	Irrig.		12	13	39	Keith	Mar.	16	1938		2848*

South Platte R.	Nebraska Public Power Dist., Columbus	North Platte Plant	Power ...	500.00	8	13	36	Keith	Mar.	29	1943	3601
South Platte R.	Oscar J. Peterson, Ogallala	Hollingsworth Canal	Irrig.		7	13	38	Keith	Mar.	17	1944	3700*
South Platte R.	Western Irrig. Dist., Big Springs	Western Canal	Irrig.	7.11	14	12	43	Deuel	Aug.	15	1950	4739
South Platte R.	Hubert C. Beal, Brule	Pump	Irrig.	4.22	29	13	41	Keith	Sept.	15	1952	5029
South Platte R.	Norman Frates, Brule	Pump	Irrig.51	21	13	40	Keith	June	13	1955	7653
South Platte R.	Hubert Beal, Brule	Pump	Irrig.	2.30	20	13	40	Keith	Feb.	28	1958	9598b
South Platte R.	Beal Enterprises Inc., Brule	Pump	Irrig.	2.41	20	13	40	Keith	Oct.	20	1967	11266
South Platte R.	Nebraska Public Power Dist., Columbus	Sutherland Canal	Cooling ..		8	13	36	Keith	Sept.	26	1972	12745
South Platte R.	Claude J. Fritz, North Platte	Pump	Irrig.		10	13	30	Lincoln ...	Aug.	13	1974	13146*
South Platte R., ... Trib. to	City of Ogallala, Ogallala	Cure Creek Res. 1-A ...	Storage ..	33.03 AF	32	14	38	Keith	Dec.	14	1966	10999
Spotted Tail, Dry ..	Great Western Sugar Company, Denver, Colorado	Mitchell Factory	Mfg.	15.00	20	23	56	Scotts Bluff	Mar.	24	1920	1582
Spotted Tail, Wet ..	Mrs. Vivian Baird, Estes Park, Colo. and Mrs. Helen M. Gill, Mitchell	Stewart-Brown Canal ..	Irrig.	1.59	26	24	56	Scotts Bluff	Mar.	2	1904	743
Spotted Tail, Wet ..	Mrs. Vivian Baird, Estes Park, Colo. and Mrs. Helen M. Gill, Mitchell	Stewart-Brown Canal ..	Irrig.	2.28	26	24	56	Scotts Bluff	Mar.	17	1911	1072
Spotted Tail, Wet ..	Thos. H. Young, Mitchell	Spring Creek Res.	Ice	20 AF	27	23	56	Scotts Bluff	Feb.	6	1922	1642
Spring Branch	John J. Brogan, Paxton	Brogan Canal	Irrig.57	35	15	37	Keith	Sept.	24	1897	410
=Spring Branch	Wm. E. Barden, Bridgeport	Pump	Irrig.89	11	18	52	Morrill ...	June	17	1929	2086
=Spring Branch	Hugh F. Brogan, Ogallala	Pump	Irrig.	2.22	2	14	37	Keith	Aug.	27	1968	11551
Spring Creek	Robert C. Peterson, Keystone	McGinley-Peterson Knight Canal	Irrig.	1.59	30	15	37	Keith	Oct.	27	1954	6797
Spring Creek, Little .	Keystone Irrig. Co., Keystone	Little Spring Canal	Irrig.57	28	15	37	Keith	Apr.	1	1902	659
Spring Creek, Little .	Ardis Hawkins, Keystone	Hawkins Canal	Irrig.	1.31	29	15	37	Keith	Apr.	8	1939	2914
Springs	Elmer L. Vandel, Scottsbluff	Vandel Canal	Irrig.12	28	22	54	Scotts Bluff	Apr.	24	1962	10046
Squaw Creek	Pawnee Springs Ranch Co., Maxwell	Pawnee Springs Ranch .. Reservoir	Storage ..	25.4 AF	6	17	33	McPherson	June	22	1967	11183
Strever Creek	Nelly M. Jensen, Lexington	Jensen Canal	Irrig.56	23	11	23	Dawson ...	July	27	1925	1772

*Application pending approval.

=Denotes Spring Branch in Keith and Morrill Counties are separate streams.

CLAIMS AND APPLICATIONS BY STREAMS IN DIVISION NO. 1-A—Continued

Source	Appropriator and Address	Carrier	Use to which Applied	Provisional Grant in Sec.-ft.	Location of Diversion or Dam				Date of Priority			Doc. No.	App. No.
					S	T	R	County					
Strever Creek	John D. Kirkpatrick, Cozad	Anders Canal	Irrig.	1.10	23	11	23	Dawson	July	27	1925		1773
Strever Creek	Beatty Inc., Overton	Beatty Canal	Irrig.	.56	18	9	20	Dawson	June	3	1929		2083
(Dawson County Drain Dist. No. 1)	Beatty Inc., Overton	Pump	O.O.	A-2083	18	9	20	Dawson	June	3	1929		2777*
Strever Creek	George Pfister, Lexington	Bend Canal	Irrig.	1.63	36	9	20	Dawson	Aug.	26	1929		2099
Strever Creek	Elsie Jurgenson Estate, Overton	Pump	Irrig.	1.03	35	9	20	Dawson	May	7	1931		2202
	J.G. Sladky, Lexington												
Strever Creek	Nebraska Mid-State Reclamation Dist., Grand Island	Buckeye Valley Reservoir	Storage		20	9	20	Dawson	Sept.	3	1943		3639*
Strever Creek	Thomas M. Cooney, et al., Overton	Pump	Irrig.	.80	34	9	20	Dawson	Oct.	24	1946		3988
Strever Creek	Howard E. Benjamin, Cozad	Pump	Irrig.	.07	15	11	23	Dawson	Dec.	28	1950		4784
Strever Creek	Richard H. Jensen, Cozad	Pump	Irrig.	.36	23	11	23	Dawson	Feb.	4	1953		5145
Strever Creek	Dawson County, Lexington	Spring Creek Res. 9-A	Storage	55.7 AF	28	12	23	Dawson	Dec.	3	1969		11833
Trib. to													
Strever Creek	Dawson County, Lexington	Spring Creek Res. 9-B	Storage	62.8 AF	28	12	23	Dawson	Dec.	3	1969		11834
Trib. to													
Sutherland Res.	Nebraska Public Power Dist., Columbus	Sutherland Canal	Supp. P.	54,000 AF	16	13	33	Lincoln	Mar.	8	1937		2710
				A-2353	16	13	33	Lincoln	Mar.	8	1937		2710
				A-2640	16	13	33	Lincoln	Mar.	8	1937		2710
Sutherland Res.	Nebraska Public Power Dist., Columbus	Cozad Canal	Supp. I.	D-626	16	11	25	Dawson	Mar.	31	1937		2726
			Stor-only		16	11	25	Dawson	Mar.	31	1937		2726
Sutherland Res.	Nebraska Public Power Dist., Columbus	Dawson County Canal	Supp. I.	D-621	18	10	23	Dawson	Mar.	31	1937		2726
			Supp. I.	D-622	18	10	23	Dawson	Mar.	31	1937		2726
			Supp. I.	D-624	18	10	23	Dawson	Mar.	31	1937		2726
			Supp. I.	A-2039	18	10	23	Dawson	Mar.	31	1937		2726
			Supp. I.	A-2093	18	10	23	Dawson	Mar.	31	1937		2726
			Supp. I.	A-2110	18	10	23	Dawson	Mar.	31	1937		2726
			Supp. I.	A-2145	18	10	23	Dawson	Mar.	31	1937		2726
			Supp. I.	A-2262	18	10	23	Dawson	Mar.	31	1937		2726
			Stor-only		18	10	23	Dawson	Mar.	31	1937		2726

Sutherland Res.	Nebraska Public Power Dist., Columbus	Elm Creek Canal	Supp. I. ...	A-2104	6	8	19	Dawson ...	Mar.	31	1937	2726
			Supp. I. ...	A-1859	6	8	19	Dawson ...	Mar.	31	1937	2726
			Supp. I. ...	A-1985	6	8	19	Dawson ...	Mar.	31	1937	2726
			Supp. I. ...	A-1988	6	8	19	Dawson ...	Mar.	31	1937	2726
Sutherland Res.	Nebraska Public Power Dist., Columbus	Elm Creek Canal	Supp. I. ...	A-2012	6	8	19	Dawson ...	Mar.	31	1937	2726
			Supp. I. ...	A-2066	6	8	19	Dawson ...	Mar.	31	1937	2726
			Supp. I. ...	A-2068	6	8	19	Dawson ...	Mar.	31	1937	2726
Sutherland Res.	Nebraska Public Power Columbus	Gothenburg Canal	Supp. I. ...	D-645a	19	12	26	Lincoln ...	Mar.	31	1937	2726
			Supp. I. ...	D-645b	19	12	26	Lincoln ...	Mar.	31	1937	2726
Sutherland Res.	Nebraska Public Power Dist., Columbus	Kearney Canal	Supp. I. ...	D-1023	3	8	18	Buffalo ...	Mar.	31	1937	2726
Sutherland Res.	Nebraska Public Power Dist., Columbus	Orchard—Alfalfa Canal ..	Stor-only .		3	8	18	Buffalo ...	Mar.	31	1937	2726
			Supp. I. ...	D-627	9	10	24	Dawson ...	Mar.	31	1937	2726
Sutherland Res.	Nebraska Public Power Dist., Columbus	Six Mile Canal	Supp. I. ...	D-680	11	11	26	Lincoln ...	Mar.	31	1937	2726
Sutherland Res.	Nebraska Public Power Dist., Columbus	Thirty Mile Canal	Supp. I. ...	A-1853	30	12	26	Lincoln ...	Mar.	31	1937	2726
		Tri County Canal	Supp. I. ...	A-1853R	8	13	29	Lincoln ...	Mar.	31	1937	2726R
		Thirty Mile Canal	Supp. I. ...	A-1976	30	12	26	Lincoln ...	Mar.	31	1937	2726
		Thirty Mile Canal	Supp. I. ...	A-1976R	8	13	29	Lincoln ...	Mar.	31	1937	2726R
		Thirty Mile Canal	Supp. I. ...	A-2077	30	12	26	Lincoln ...	Mar.	31	1937	2726
		Tri County Canal	Supp. I. ...	A-2077R	8	13	29	Lincoln ...	Mar.	31	1937	2726R
		Thirty Mile Canal	Stor-only .		30	12	26	Lincoln ...	Mar.	31	1937	2726
		Tri County Canal	Stor-only .	P-364	8	13	29	Lincoln ...	Mar.	31	1937	2726R
		Thirty Mile Canal	Supp. I. ...	A-1784	30	12	26	Lincoln ...	Mar.	31	1937	2726
		Thirty Mile Canal	Supp. I. ...	A-1870	30	12	26	Lincoln ...	Mar.	31	1937	2726
Sutherland Res.	Nebraska Public Power Dist., Columbus	Gothenburg Canal	Supp. I. ...	A-3716	19	12	26	Lincoln ...	Mar.	31	1937	3717
Sutherland Res.	Nebraska Public Power Dist., Columbus	Sutherland Outlet	Supp. I. ...	A-4889	16	13	33	Lincoln ...	Sept.	14	1951	4908
Sutherland Res.	Nebraska Public Power Dist., Columbus	Sutherland Outlet	Stor-only .		16	13	33	Buffalo ...	Mar.	4	1954	6030
Sutherland Res.	Nebraska Public Power Dist., Columbus	Kearney Canal	Supp. I. ...	A-8399	3	8	18	Buffalo ...	Mar.	7	1956	8400
Sutherland Res.	Nebraska Public Power Dist., Columbus	Kearney Canal	Supp. I. ...	A-9844	3	8	18	Buffalo ...	July	25	1960	9845

*Application pending approval.

Supp. I. Storage water in addition to direct flow.

Supp. P. Storage water in addition to direct flow for power purposes.

Stor-only. Land entitled to storage water only.

R. Denotes relocation.

CLAIMS AND APPLICATIONS BY STREAMS IN DIVISION NO. 1-A—Concluded

Source	Appropriator and Address	Carrier	Use to which Applied	Provisional Grant in Sec.-ft.	Location of Diversion or Dam				Date of Priority			Doc. No.	App. No.
					S	T	R	County					
Sutherland Res.	Nebraska Public Power Dist., Columbus	Kearney Canal	Supp. I. ...	A-10168	3	8	18	Scotts Bluff	Apr.	8	1963		10169
Sutherland Res.	Nebraska Public Power Dist., Columbus	Kearney Canal	Stor.-only .	A-2726	3	8	18	Buffalo ...	June	20	1966		10872
Sutherland Res.	Nebraska Public Power Dist., Columbus	Gothenburg Canal	Supp. I. ...	A-11798	19	12	26	Lincoln ...	Sept.	17	1969		11799
Sutherland Res.	Nebraska Public Power Dist., Columbus	Sutherland Reservoir ...	Condenser Cooling ..			13	33	Lincoln ...	Nov.	1	1972		12758
			Supp., A-12745, A-12746			13	34	Lincoln ...	Nov.	1	1972		12758
Turkey Creek,	Nebraska Mid-State Reclamation and Kearney Dist., Grand Island	Lower Buffalo, Hall and Merrick County Canal	Irrig.		11	8	16	Buffalo ...	Aug.	30	1943		3635*
Turkey Creek	Frank L. Robinson, Kearney	Pump	Irrig.	1.84	8	8	16	Lincoln ...	June	29	1953		5368
White Horse Cr.	Mrs. Loretta F. Peterson, North Platte	Bratt Canal	Irrig.	3.56	8	14	30	Lincoln ...	Aug.	25	1913		1316
White Horse Cr.	Charles H. McCrone, North Platte	Pump	Irrig.	1.71	5	14	30	Lincoln ...	Mar.	10	1930		2127
White Horse Cr.	Alphonse Kosmicki, North Platte	Pump	Irrig.41	12	14	31	Lincoln ...	Feb.	15	1954		5956
White Horse Cr.	Alphonse Kosmicki, North Platte	Pump	Irrig.16	12	14	31	Lincoln ...	June	24	1954		6394
White Horse Cr.	Pawnee Spgs. Ranch Co., Maxwell	Pump	Irrig.	7.63	5	13	29	Lincoln ...	Oct.	22	1954		6762
White Horse Cr.	Mrs. Loretta F. Peterson, North Platte	Pump	Irrig.	1.54	8	14	30	Lincoln ...	Nov.	15	1954		6809
White Horse Cr.	William Richman, North Platte	Pump	Irrig.95	8	14	30	Lincoln ...	Feb.	6	1967		11037
White Horse Cr.	Wesley F. Hansen, North Platte Trib. to	Hansen Reservoir	Storage ..	94.6 AF	30	15	30	Lincoln ...	July	1	1965		10650
White Tail Cr.	Whitetail Cr. Ranch Co., Keystone	McCarthy Canal	Irrig.	1.00	36	15	38	Keith	July	15	1890	749	
White Tail Cr.	Mrs. Lena F. Jeppesen, Keystone	Pump	Irrig.21	23	15	38	Keith	Apr.	7	1948		4241
White Tail Cr.	Stanley T. Wujeck, Ogallala	Pump	Irrig.	1.80	26	15	38	Keith	Feb.	12	1953		5160

Wildhorse Creek ... West	North Platte Natural Resources District, Gering	Wildhorse Watershed Reservoir 14-A	Storage ..	440.00 AF	3	21	52	Morrill ...	June	7	1967	11164
Willow Creek	Banner County Bank, Harrisburg	Willow Springs Canal	Irrig.57	16	19	56	Banner ...	Jan.	21	1902	650
Willow Creek	Banner County Bank, Harrisburg	Willow Springs Canal	Irrig.86	16	19	56	Banner ...	Jan.	21	1902	651
Willow Creek	Dick Cross, Harrisburg	Cross Canal	Irrig.	1.70	16	19	56	Banner ...	May	8	1926	1808
Willow Creek	Margaret Stafford, Paxton	Stafford Canal	Irrig.80	15	14	35	Keith ...	Nov.	20	1929	2114
Willow Creek	M.J. McFadden Estate, Paxton	McFadden Canal	Irrig.80	14	14	35	Keith ...	May	26	1930	2142
Willow Creek	Gerald F. Chandler, Paxton	Willow Creek Canal	Irrig.93	15	14	35	Keith ...	Oct.	13	1934	2488
Willow Creek	Alice B. Cross, Harrisburg	Cross Group Detention Dam	Storage ..	75.9 AF	9	18	56	Banner ...	Apr.	8	1966	10826
Willow Creek Trib. to	Charles I. Anderson, Pine Bluffs	Anderson Res.	Storage ..	31.6 AF	18	18	56	Banner ...	Aug.	15	1968	11544
Wilson Creek	Lower Platte, North Natural Resources District, David City	Bellwood Reservoir 3B ..	Storage ..	87.3 AF	3	15	1E	Butler	Mar.	19	1973	12834
Wilson Creek Trib. to	Lower Platte, North Natural Resources District, David City	Bellwood Reservoir	Storage ..	29.0 AF	33	16	1E	Butler	Nov.	5	1965	10712
Wilson Creek Trib. to	Alvin G. Gruenewald, Rising City	Gruenewald Reservoir	Storage ..	60.5 AF	8	15	1E	Butler	Mar.	22	1973	12837
Winters Creek	Fay E. Seip, et al., Scottsbluff	Bouton Canal	Irrig.	1.00	3	22	54	Scotts Bluff	Aug.	17	1889	923
Winters Creek	Great Western Sugar Co., Denver, Colorado	Scottsbluff Factory	Mfg.	15.00	19	22	54	Scotts Bluff	Oct.	4	1920	1592
Winters Creek	John B. Cook, Scottsbluff	Cook Power Plant	Power ...		4	22	54	Scotts Bluff	Apr.	12	1945	3826*
Wood River	J.N. Ashburn, Gibbon	Ashburn Canal	Power ...	40.00	13	9	14	Buffalo ...	Nov.	1	1873	993
Wood River	Guy S. Bearss, Kearney	Bearss Canal	Power ...	25.40	13	9	16	Buffalo ...	May	1	1881	995
Wood River	Union Central Life Insurance Company, Cincinnati, Ohio	White Bridge Park	Irrig.03	8	9	15	Buffalo ...	Mar.	14	1900	545a
Wood River	Union Central Life Insurance Company, Cincinnati, Ohio	White Bridge Park	Power ...	10.00	8	9	15	Buffalo ...	Mar.	14	1900	545b
Wood River	Carl A. Jacobson, Riverdale	Jacobson Canal	Irrig.50	31	10	16	Buffalo ...	Nov.	10	1910	1038
Wood River	Carl A. Jacobson, Riverdale	Jacobson Reservoir	Storage ..	3000 AF	31	10	16	Buffalo ...	Feb.	3	1920	1576
Wood River	James Haug Estate, Shelton	Pump	Irrig.61	9	9	13	Buffalo ...	Sept.	7	1920	1590
Wood River	Christianna Petersen, Shelton	Pump	Irrig.	1.07	10	9	13	Buffalo ...	July	11	1921	1611

*Application pending approval.

Stor.-only. Land entitled to storage water only.

Supp. 1. Storage water in addition to direct flow.

CLAIMS AND APPLICATIONS BY STREAMS IN DIVISION NO. 1-A—Concluded

Source	Appropriator and Address	Carrier	Use to which Applied	Provisional Grant in Sec.-ft.	Location of Diversion or Dam				Date of Priority			Doc. No.	App. No.
					S	T	R	County					
Wood River	M.D. Nutter, Shelton	Pump	Irrig.	2.28	8	9	13	Buffalo ...	Aug.	29	1921		1616
Wood River	J.H. Rodgers Estate, Gibbon	Pump	Irrig.30	14	9	14	Buffalo ...	Feb.	4	1922		1641
Wood River	Nebr. Conf. Ass'n of Seven Day Adventists, Shelton	Pump	Irrig.	2.28	31	10	12	Hall	Feb.	16	1922		1643
Wood River	James Haug Estate, Shelton	Pump No. 2	Irrig.92	9	9	13	Buffalo ...	Feb.	28	1922		1644
Wood River	Thomas C. Travis, Jr., Kearney	Hallen Reservoir	Storage ...	1 AF	5	9	16	Buffalo ...	Apr.	4	1922		1654
Wood River	Thomas C. Travis, Jr., Kearney	Hallen Canal	Irrig.27	5	9	16	Buffalo ...	Apr.	17	1922		1656
Wood River	Rudolph Durtschi, Wood River	Pump	Irrig.	1.37	18	10	11	Hall	May	22	1922		1668
Wood River	Hungerford and Prescott, Lebanon, N.H.	Pump	Irrig.54	17	10	11	Hall	July	14	1922		1679
Wood River	C.C. Wilson, Omaha	Pump	Irrig.	1.21	14	9	15	Buffalo ...	Nov.	15	1922		1693
Wood River	Evan F. Smith, Shelton	Pump	Irrig.	1.04	1	9	13	Buffalo ...	Jan.	12	1923		1702
Wood River	W.M. Ross, Gibbon	Pump	Irrig.26	13	9	14	Buffalo ...	Apr.	28	1924		1743
Wood River	Selmer Slater, Riverdale	Pump	Irrig.	1.76	36	10	17	Buffalo ...	Dec.	2	1924		1753
Wood River	Frank Richardson, Gibbon	Pump	Irrig.49	13	9	14	Buffalo ...	Sept.	8	1925		1780
Wood River	Eva C. Wilcox, Gibbon	Pump	Irrig.90	8	9	13	Buffalo ...	Jan.	22	1926		1793
Wood River	John N. Nutter Estate, Gibbon	Pump	Irrig.70	8	9	13	Buffalo ...	Feb.	10	1926		1794
Wood River	National Bank of Commerce Trust and Savings Association, Lincoln	Pump	Irrig.	2.57	14	9	14	Buffalo ...	Feb.	23	1926		1797
Wood River	Thos. Langan, Wood River	Pumps	Irrig.	1.14	19	10	11	Hall	Mar.	19	1926		1800
Wood River	Sadie I. McConnel, et al., Gibbon	Pump	Irrig.	3.43	7	9	13	Buffalo ...	Apr.	21	1926		1805
Wood River	Howard R. Mercer, Gibbon	Pump	Irrig.80	9	9	14	Buffalo ...	May	25	1926		1814
Wood River	Ruby Oliver, et al., Shelton	Pump	Irrig.	1.57	2	9	13	Buffalo ...	June	15	1926		1818
Wood River	Leland D. Weaver, Albuquerque, N.M.	Pump	Irrig.	1.10	35	10	13	Buffalo ...	July	19	1926		1830
Wood River	Mrs. O.O. Hayman, Shelton	Pump	Irrig.57	4	9	13	Buffalo ...	July	20	1926		1831
Wood River	Power and Son, Gibbon	Pump	Irrig.41	13	9	14	Buffalo ...	July	24	1926		1834
Wood River	Jacob Schnoor Estate, Amherst	Pump	Irrig.80	16	10	17	Buffalo ...	Oct.	18	1926		1867
Wood River	Henry E. Oliver, Jr., Shelton	Pump	Irrig.86	9	9	13	Buffalo ...	Feb.	29	1928		1987
Wood River	Franklin Peterson, Kearney	Pump	Irrig.	1.95	12	9	16	Buffalo ...	July	16	1930		2148
Wood River	Carl H. Abels, Amherst	Pump	Irrig.	1.23	6	10	17	Buffalo ...	Jan.	10	1931		2186
Wood River	Keith A. King, Kearney	Pump	Irrig.28	10	9	16	Buffalo ...	Sept.	11	1937		2785

Wood River	S. Cary Thorton, Kearney	Pump	Irrig.	.42	9	9	15	Buffalo	Apr.	17	1939	2915
Wood River	Carl Czenkusch, Amherst	Pump	Irrig.	.15	25	11	18	Buffalo	May	22	1939	2924
Wood River	Albertus Larson, et al., Wood River	Pumps	Irrig.	2.09	4	11	8	Merrick	Apr.	29	1940	3145
Wood River	Howard E. Belschner, Amherst	Pump	Irrig.	.12	16	10	17	Buffalo	July	24	1940	3212
Wood River	Mrs. Ruth M. Huffstutter, Kearney	Pump	Irrig.	.78	9	9	15	Buffalo	Sept.	17	1940	3267
Wood River	Earl H. Sharp Estate, Broken Bow	Pump	Irrig.	.83	12	9	16	Buffalo	Sept.	30	1940	3278
Wood River	Robert W. Peterson, Riverdale	Pump	Irrig.	.26	31	10	16	Buffalo	Oct.	14	1940	3294
Wood River	Grace L. Conklin, Lincoln	Pumps	Irrig.	1.86	5	11	8	Merrick	Oct.	30	1940	3314
Wood River	Nebraska Mid-State Reclamation District, Grand Island	Wood River Reservoir	Storage		4	9	16	Buffalo	Sept.	3	1943	3642*
Wood River	Ray A. Snyder, Hastings	Pump	Irrig.	.39	10	9	15	Buffalo	Apr.	4	1944	3709
Wood River	Carl Weber, Kearney	Pump	Irrig.	1.56	11	9	16	Buffalo	Oct.	15	1945	3856
Wood River	Lawrence Richter, Kearney	Pump	Irrig.	.74	13	9	16	Buffalo	Apr.	1	1946	3886
Wood River	Thomas C. Travis, Jr., Kearney	Pump	Irrig.	1.05	5	9	16	Buffalo	May	27	1946	3911
Wood River	Ernest E. Adellung, Amherst	Pump	Irrig.	.64	21	10	17	Buffalo	May	15	1948	4266
Wood River	Richard J. Cook, Amherst	Pump	Irrig.	.72	26	10	17	Buffalo	Aug.	6	1948	4320
Wood River	Alvie C. Ludwig Estate, Amherst	Pump	Irrig.	.57	21	10	17	Buffalo	Dec.	12	1949	4548
Wood River	Markus and Markus, Kearney	Pump	Irrig.	1.13	7	9	15	Buffalo	Aug.	15	1951	4900
Wood River	Mrs. Grace Markus, Kearney	Pump	Irrig.	.69	7	9	15	Buffalo	Aug.	16	1951	4901
Wood River	Ludwig and Ludwig, Amherst	Pump	Irrig.	.37	21	10	17	Buffalo	Apr.	7	1952	4962
Wood River	Lester F. Warren, Kearney	Pump	Irrig.	.78	35	10	17	Buffalo	July	18	1952	4993
Wood River	Keith A. King, Kearney	Pump	Irrig.	.64	10	9	16	Buffalo	July	26	1952	4999
Wood River	Ella L. Maul, Amherst	Pump	Irrig.	.51	17	10	17	Buffalo	Aug.	26	1953	5507
Wood River	Albert Fortik, Kearney	Pump	Irrig.	.53	14	9	16	Buffalo	July	14	1954	6423
Wood River	Floyd Randall, Gibbon	Pump	Irrig.	.72	15	9	14	Buffalo	Aug.	10	1954	6580
Wood River	Alfred W. Bader, Chapman	Pump	Irrig.	2.75	19	12	7	Merrick	Sept.	14	1966	10950
Wood River	C.A. Magaw, Estate, Grand Island	Pump	Irrig.	1.77	17	12	7	Merrick	Oct.	19	1967	11265
Wood River	U.S.D.I.—Bureau of Sport Fisheries and Wildlife, Twin Cities, Minn.	Pump and Canal	Fish & Rec.		30	12	7	Merrick	June	18	1970	11975*
Wood River	Donald D. Whitacre, Kearney	Pump	Irrig.		8	9	15	Buffalo	Oct.	29	1971	12412
Wood River	John Niedfelt, Grand Island	Pump	Irrig.		36	10	13	Buffalo	July	29	1965	10662*
Trib. to Wood River	Otis Randall, Gibbon	Randall Reservoir	Storage	44 AF	6	9	14	Buffalo	July	29	1944	3746
Ravine, Trib. to Wood River	Staubitz and Holmes, Kearney	Staubitz and Holmes Reservoir	Storage	126 AF	23	9	16	Buffalo	June	20	1950	4704
Ravine, Trib. to Wood River	Carl Rhoadarmer, Gibbon	Rhoadarmer Reservoir	Storage	79 AF	25	10	14	Buffalo	Feb.	3	1953	5143

* Application pending approval.

CLAIMS AND APPLICATIONS BY STREAMS IN DIVISION NO. 1-B

Source	Appropriator and Address	Carrier	Use to which Applied	Provisional Grant in Sec.-ft.	Location of Diversion or Dam				Date of Priority			Doc. No.	App. No.
					S	T	R	County					
Askey Lake	Mrs. Ellen C. Pleas Estate, Oxford	Pump	Irrig.	.07	5	3	21	Furnas	Jan.	4	1930		2120
Beaver Creek	Howard L. Skiles, McCook and Marion C. Springer, Trenton	Pump	Irrig.	1.43	17	1	26	Red Willow	Aug.	8	1930		2156
Beaver Creek	G.W. Fletcher, Beaver City	Pump	Irrig.	.43	24	2	23	Furnas	Aug.	8	1933		2342
Beaver Creek	Beaver-Sappa Public Power and (See Sappa Cr.)	South Beaver Canal	Irrig.		23	2	23	Furnas	Dec.	14	1936		2671a*
	Irrig. District, Stamford	North Beaver Canal	Irrig.		23	2	23	Furnas	Dec.	14	1936		2671b*
Beaver Creek	Beaver-Sappa Public Power and (See Sappa Cr.)	Beaver Reservoir	Storage		23	2	23	Furnas	Dec.	14	1936		2672a*
Beaver Creek	John E. Gallatin, McCook	Pump	Irrig.	.88	24	1	28	Red Willow	Oct.	8	1937		2796
Beaver Creek	B.J. Gallatin, Danbury	Pump	Irrig.	.71	24	1	28	Red Willow	Apr.	1	1938		2857
Beaver Creek	Muriel Morris, Lebanon	Pump	Irrig.	.64	11	1	26	Red Willow	May	10	1939		2920
Beaver Creek	James C. Van Matre, Beaver City	Pump	Irrig.	.96	13	2	23	Furnas	Jan.	10	1941		3366
Beaver Creek	Alfred Cass, Beaver City	Pump	Irrig.	.43	16	2	22	Furnas	Jan.	21	1941		3373
Beaver Creek	Claude L. Bundy, Beaver City	Pumps	Irrig.	.70	21	2	23	Furnas	Sept.	15	1941		3505
Beaver Creek	Merlin Hollinger, Beaver City	Pump	Irrig.	.09	18	2	22	Furnas	May	4	1942		3563
Beaver Creek	Bernard Becker, Beaver City	Pump	Irrig.	1.77	15	2	22	Furnas	Aug.	15	1942		3582
Beaver Creek	Rollo O. DeMay, Danbury	Pump	Irrig.	2.74	23	1	28	Red Willow	Jan.	9	1945		3793
Beaver Creek	Mrs. Lela M. Marble, Beaver City	Pump	Irrig.	.30	24	2	23	Furnas	Mar.	14	1946		3884
Beaver Creek	C.K. Theobald, Beaver City	Pump	Irrig.	.28	20	2	20	Furnas	May	3	1950		4670
Beaver Creek	Walter N. Giles Estate, Wilsonville	Pump	Irrig.	.40	36	2	25	Furnas	May	6	1950		4673
Beaver Creek	Vinton H. Lord, Castle Rock, Colorado	Pump	Irrig.	.72	8	1	27	Red Willow	Jan.	13	1951		4788
Beaver Creek	Alfred G. Rikli, Wilsonville	Pump	Irrig.	1.87	31	2	24	Furnas	Mar.	13	1951		4819
Beaver Creek	J.R. Wentling, Beaver City	Pump	Irrig.	.35	21	2	23	Furnas	Apr.	18	1951		4844
Beaver Creek	Carl R. Mullis, Beaver City	Pump	Irrig.	1.14	13	2	22	Furnas	Apr.	21	1951		4849
Beaver Creek	Henry J. Ruf, Wilsonville	Pump	Irrig.	.74	1	1	26	Red Willow	June	15	1951		4874
Beaver Creek	Joe B. Crocker, Danbury	Pump	Irrig.	.51	17	1	27	Red Willow	July	15	1952		4987
Beaver Creek	Merle R. Hunt, Beaver City	Pumps	Irrig.	.33	7	2	21	Furnas	Dec.	4	1952		5095
Beaver Creek	Albert Nicholson, Lebanon	Pump	Irrig.	2.75	14	1	27	Red Willow	Jan.	19	1953		5134
Beaver Creek	Lola B. McComb Estate, Wilsonville	Pump	Irrig.	1.09	31	2	25	Furnas	Feb.	5	1953		5146
Beaver Creek	Wayne Kasson, Wilsonville	Pump	Irrig.	1.08	36	2	25	Furnas	Mar.	4	1954		6028

Beaver Creek	Bernard Becker, Beaver City	Pump	Irrig.	.45	15	2	22	Furnas	Mar.	31	1954	6157
Beaver Creek	George M. Wilmot Estate, McCook	Pump	Irrig.	.31	24	2	24	Furnas	May	2	1955	7433
Beaver Creek	Jake Kindscher, Guide Rock	Pump	Irrig.	.37	14	2	9	Webster	Apr.	9	1956	8467
Beaver Creek	Clay D. Fletcher, Beaver City	Pump	Irrig.	.41	24	2	23	Furnas	May	2	1956	8531
Beaver Creek	Chriss Dunkhas, Oxford	Pump	Irrig.	.73	15	2	21	Furnas	July	28	1956	8698
Beaver Creek	C.K. Theobald, Beaver City	Pump	Irrig.	.34	20	2	22	Furnas	Aug.	21	1956	8762
Beaver Creek	J. Ernest Weyeneth, McCook	Pump	Irrig.	.72	32	1	28	Red Willow	Dec.	14	1956	9038
Beaver Creek	Sauvage Gas Service, Inc., Oberlin, Kansas	Pump	Irrig.	1.95	31	1	28	Red Willow	Dec.	17	1956	9039
Beaver Creek	H.E. Michals, Wilsonville	Pump	Irrig.	1.60	6	1	25	Furnas	Aug.	12	1957	9549
Beaver Creek	Harold Hanneman, Hendley	Pump	Irrig.	2.04	27	2	24	Furnas	Mar.	25	1958	9605
Beaver Creek	Glenn Lemaster, Wilsonville	Pump	Irrig.	1.53	32	2	25	Furnas	Mar.	31	1958	9610
Beaver Creek	B.D. Lofgreen, Beaver City	Pump	Irrig.	.34	13	2	23	Furnas	Mar.	30	1960	9807
Beaver Creek	M.F. Einspahr, Beaver City	Pump	Irrig.	2.27	26	2	24	Furnas	Aug.	10	1960	9852
Beaver Creek	Clarke W. Kelley, Beaver City	Kelley Canal	Irrig.	.83	15	2	22	Furnas	May	2	1961	9933
Beaver Creek	Robert A. Daffer, Wilsonville	Pumps	Irrig.	2.20	11	1	26	Red Willow	Apr.	5	1962	10038
Beaver Creek	G.T. Mosley, Wilsonville	Moseley Canal	Irrig.	1.99	27	2	24	Furnas	May	21	1962	10060
Beaver Creek	Muriel Morris, Lebanon	Pump	Irrig.	.30	11	1	26	Red Willow	May	22	1962	10062
Beaver Creek	Forrest D. Tubridy, Alma	Pump	Irrig.	1.34	25	2	24	Furnas	Oct.	16	1962	10116
Beaver Creek	Mrs. Everett E. Lomax, Wilsonville	Pump	Irrig.	2.13	10	1	26	Red Willow	Mar.	13	1963	10157
Beaver Creek	Julia Longsine, Hendley	Pump	Irrig.	1.63	20	2	23	Furnas	Mar.	13	1963	10158
Beaver Creek	Ralph N. Warner, Beaver City	Pump	Irrig.	3.27	15	2	22	Furnas	Apr.	29	1963	10182
					16	2	22	Furnas	Apr.	29	1963	10182
Beaver Creek	Clifford Mosbarger, Arapahoe	Pump	Irrig.	1.93	14	2	22	Furnas	May	15	1963	10189
Beaver Creek	Clifford Mosbarger, Arapahoe	Pump	Irrig.	2.22	19	2	23	Furnas	May	15	1963	10190
Beaver Creek	Orleans Milling Co., Inc., Orleans	Pump	Irrig.	1.96	13	2	21	Furnas	June	6	1963	10200
Beaver Creek	Warren G. Lush, Beaver City	Pump	Irrig.	1.90	23	2	23	Furnas	Aug.	1	1963	10230
Beaver Creek	Farnan Radtke, Hendley	Pump	Irrig.	4.11	26	2	24	Furnas	Feb.	9	1965	10529
Beaver Creek	Harold Hanneman, Hendley	Pump	Irrig.	1.36	23	2	24	Furnas	Mar.	4	1966	10785
Beaver Creek	Ruby Guilfoyle, Guymon, Okla.	Pump	Irrig.	.79	24	2	24	Furnas	Nov.	9	1966	10977
Beaver Creek	Herman Perkins, Beaver City	Pump	Irrig.	1.63	20	2	22	Furnas	Mar.	7	1967	11064
Beaver Creek	Mrs. Joe Bates, Beaver City	Pump	Irrig.	.33	18	2	22	Furnas	Apr.	12	1968	11395
Beaver Creek	Wright & Wright, McCook	Pump	Irrig.	2.78	27	1	28	Red Willow	July	19	1968	11499
Beaver Creek	Keith Petitjean, Stamford	Pump	Irrig.	1.37	10	2	21	Furnas	Jan.	17	1969	11618
Beaver Creek	Keith Petitjean, Stamford	Pump	Irrig.	1.28	10	2	21	Furnas	Feb.	6	1970	11859
Beaver Creek	Lynn N. Youngquist, Beaver City	Pump	Irrig.	1.81	22	2	23	Furnas	Mar.	18	1970	11892
Beaver Creek	David L. Ruf, Wilsonville	Pump	Irrig.	2.94	34	2	25	Furnas	June	8	1971	12293

* Application pending approval.

CLAIMS AND APPLICATIONS BY STREAMS IN DIVISION NO. 1-B—Continued

Source	Appropriator and Address	Carrier	Use to which Applied	Provisional Grant in Sec.-ft.	Location of Diversion or Dam				Date of Priority			Doc. No.	App. No.
					S	T	R	County					
Beaver Creek, Ravine, Trib. to	Garey and Horn, Beaver City	Garey Reservoir	Storage	57 AF	12	2	23	Furnas	Oct. 14	1939		2986	
Beaver Creek, Ravine, Trib. to	Wilma E. Campbell, Beaver City	Campbell Reservoir	Storage	161.5 AF	22	2	22	Furnas	July 23	1941		3459	
Beaver Creek, Ravine, Trib. to	Furnas County Commissioners, Beaver City	Van Cleave Reservoir	Storage	126 AF	7	2	22	Furnas	May 31	1945		3836	
Beaver Creek, Ravine, Trib. to	B.J. Gallatin, Danbury	Gallatin Reservoir	Storage	361 AF	12	1	28	Red Willow	Feb. 28	1946		3876	
Blackstone Res.	Howard Blackstone, Superior	Pump	Stor-only		15	1	6	Nuckolls	June 21	1973		12889	
Blakley Creek	Superior Country Club, Inc., Superior	Pump	Irrig.	.86	12	1	7	Nuckolls	June 18	1973		12885	
Blackwood Creek	Carson Russell, McCook	Russell Canal	Irrig.	2.57	6	4	31	Hitchcock	July 31	1941		3477	
Blackwood Creek	Dan Ross, Culbertson	Pump	Irrig.	1.98	17	4	31	Hitchcock	Mar. 26	1954		6093	
Blackwood Creek	Glenn E. Berndt, Culbertson	Pump	Irrig.	.49	4	3	31	Hitchcock	Apr. 24	1961		9930	
Blackwood Creek	Carson Russell, McCook	Pump	Irrig.	1.38	6	4	31	Hitchcock	Mar. 24	1969		11675	
Broeker Reservoir	Ihling L. Carskadon, Arapahoe	Broeker Canal	Stor-only		4	3	22	Furnas	Dec. 10	1940		3535	
Brushy Creek	Mrs. Hattie (Flock) Moore, Maywood	Young Canal	Irrig.	.20	33	8	29	Frontier	Apr. 5	1927		1921	
Brushy Creek	Corlett and Russell, Maywood	Pump	Irrig.	1.50	33	8	29	Frontier	Oct. 31	1940		3319	
Brushy Creek	Elvie N. Davis, Englewood, Colorado	Pump	Irrig.	.58	20	8	29	Frontier	Apr. 17	1954		6226	
Brushy Creek	Thelma Nielsen, Curtis	Pump	Irrig.	.48	36	8	29	Frontier	Sept. 1	1955		8046	
Brushy Creek	W.E. Towne, Maywood	Pump	Irrig.	1.06	35	9	28	Frontier	May 1	1956		8529	
Brushy Creek, South	The Middle Republican Natural Resources District, Curtis	Medicine Creek Reservoir 390-B	Storage	148.0 AF	30	8	29	Frontier	June 18	1974		13049	
Buffalo Creek	Bush & Bush, et al., Haigler	Allen-Larned Canal	Irrig.	6.00	18	1	40	Dundy	Oct. 16	1890	117		
Buffalo Creek	Carroll C. Jenkins, Haigler	Jenkins Canal No. 1	Irrig.	4.57	18	1	40	Dundy	Dec. 12	1908		924	

Buffalo Creek	No. Republican Irrig. Dist., McCook	Buffalo Creek Canal	Irrig.		20	1	40	Dundy ...	Jan.	22	1946		3868c*
Buffalo Creek	Fred O. Stute, Haigler	Pump	Irrig.80	35	2	41	Dundy ...	Apr.	30	1951		4853
Buffalo Creek	U.S. Bureau of Rec., Denver	Parks Reservoir	Storage ..		17	1	39	Dundy ...	July	11	1951		4883b*
Buffalo Creek	Fred O. Stute, Haigler	Pump	Irrig.	2.00	35	2	41	Dundy ...	Feb.	2	1953		5141
Buffalo Creek	Stute Company, Inc., et al., Benkelman	Pump	Irrig.	4.06	7	1	40	Dundy ...	Oct.	21	1964		10458
Buffalo Creek	Fred O. Stute, Haigler	North Res.	Storage ..	2.12 AF	35	2	41	Dundy ...	Oct.	21	1964		10458
Buffalo Creek	Fred O. Stute, Haigler	South Res.	Storage ..	8.0 AF	35	2	41	Dundy ...	Oct.	21	1964		10460
Buffalo Creek	William H. Mahon, Haigler	Mahon Res. No. 1	Storage ..	11.8 AF	26	2	41	Dundy ...	Dec.	10	1964		10485
Buffalo Creek	William H. Mahon, Haigler	Mahon Res. No. 2	Storage ..	11.1 AF	26	2	41	Dundy ...	Dec.	10	1964		10486
Buffalo Creek	Harold Brunswick, Parks	Brunswick Res.	Storage ..	1.03 AF	35	2	41	Dundy ...	Dec.	5	1967		11281
Campbell Res.	Wilma E. Campbell, Beaver City	Campbell Canal	Stor-only .		22	2	22	Furnas ...	July	23	1941		3460
Cannon Reservoir ..	Elmer Cannon, Benkelman	Cannon Canal	Stor-only .		34	2	37	Dundy ...	Feb.	5	1943		3596*
Cedar Creek,	Howard Gilliland, Curtis Trib. to	Gilliland Res. No. 1	Storage ..	229.1 AF	1	6	29	Frontier ..	Dec.	21	1966		11001
Center Creek	W.K. Versaw, Franklin	Pump	Irrig.43	26	2	15	Franklin ..	Apr.	13	1954		6175
Center Creek	W.K. Versaw, Franklin	Pump	Irrig.19	26	2	15	Franklin ..	Dec.	29	1956		9065
Center Creek	Arnold L. Johnson, Franklin	Pump	Irrig.17	1	1	15	Franklin ..	Feb.	9	1965		10528
Center Creek	Wayne Fouts, Hildreth	Pump	Irrig.79	10	3	16	Franklin ..	Oct.	18	1971		12401
Center Creek	Thomas C. Yeiken, Franklin	Pump	Irrig.		36	2	15	Franklin ..	June	28	1973		12894
Center Creek,	James L. Reiss, Wilcox Trib. to	Pump	Irrig.	1.20	1	4	17	Harlan	Sept.	16	1969		11797
Center Creek,	Wayne J. Garrelts, Hildreth Trib. to	Pump	Irrig.71	1	3	16	Franklin ..	Feb.	22	1972		12513
Cook Creek	McKelvie and McKelvie, Alma	Pump	Irrig.36	28	2	18	Harlan	Apr.	13	1972		12589
Cottonwood, Big ...	Aaron Olson, Bloomington	Pump	Irrig.51	24	2	16	Franklin ..	Sept.	1	1953		5526
Cottonwood, Lit. ...	Glen D. Gardner, et al., Bloomington	Gardner Canal	Irrig.	1.14	6	1	15	Franklin ..	Mar.	20	1922		1647

Stor-only. Land does not have direct flow appropriation.

* Application pending approval.

CLAIMS AND APPLICATIONS BY STREAMS IN DIVISION NO. 1-B—Continued

Source	Appropriator and Address	Carrier	Use to which Applied	Provisional Grant in Sec.-ft.	Location of Diversion or Dam				Date of Priority			Doc. No.	App. No.
					S	T	R	County					
Cottonwood, Lit. . . .	John Keolmel, Bloomington	Pump	Irrig.04	31	2	15	Franklin ..	Feb.	24	1940		3094
Cottonwood, Lit. . . .	Glen D. Gardner, et al., Bloomington	Pump	Irrig.29	6	1	15	Franklin ..	Mar.	3	1949		4445
Cottonwood, Lit. . . .	Lillian H. Reynolds, Bloomington	Pump	Irrig.67	31	2	15	Franklin ..	Feb.	20	1957		9231
Crosby Creek	Mrs. G.E. Scott, Hardy	Pump	Irrig.40	34	1	6	Nuckolls ..	May	4	1955		7443
Crosby Creek, Trib. to	Howard Blackstone, Superior	Blackstone Res.	Storage	45.1 AF	15	1	6	Nuckolls ..	June	16	1971		12297
Crosby Creek, Ravine, Trib. to	Edward J. Nelson, Brady	Nelson Reservoir	Storage	24.9 AF	23	1	6	Nuckolls ..	Aug.	7	1961		9966
Crow Reservoir	Clark Crow, Oxford	Crow Canal	Stor-only		19	3	20	Harlan	Nov.	20	1940		3548
Crystal Springs	Holmberg & Holmberg, Riverton	Crystal Spgs. Canal	Irrig.28	10	2	13	Franklin ..	Aug.	17	1921		1615
Curtis Creek	Nelson and Nelson, Curtis	Pump	Irrig.27	36	8	28	Frontier ..	Apr.	19	1927		1927
Curtis Creek	Elson Group, Curtis	Elson Detention	Storage	13.7 AF	3	8	28	Lincoln	Feb.	9	1966		10768
Curtis Creek	L.N. Elson, Curtis	Elson Res. No. 1	Storage	14.7 AF	35	9	28	Lincoln	Feb.	9	1966		10768
Curtis Creek					2	8	28	Frontier ..	Apr.	19	1967		11105
Cut Creek	Gerald Schick, Curtis	Pump	Irrig.24	29	9	28	Lincoln	Feb.	15	1960		9794
Deer Creek	Ed Farr, Cambridge	Pump	Irrig.22	10	5	25	Frontier ..	Feb.	7	1938		2833
Deer Creek	Richard Lewis, Holbrook	Pump	Irrig.	1.03	9	4	24	Furnas	Feb.	3	1967		11036
Deer Creek	Richard Lewis, Holbrook	Pump	Irrig.46	5	4	24	Furnas	June	21	1968		11458
Deer Creek	Kenneth M. Deterding, Cambridge	Pump	Irrig.98	23	5	25	Frontier ..	Feb.	2	1970		11858
Deer Creek	Houser and Houser, Eustis	Pump	Irrig.	1.83	19	6	25	Frontier ..	June	15	1971		12294
Deer Creek	Kester Land Co., Cambridge	Pump	Irrig.	1.37	30	6	25	Frontier ..	Sept.	22	1971		12385
Deer Creek	Thomas G. Maline, Holbrook	Pump	Irrig.06	15	4	24	Furnas	May	25	1972		12643

Deer Creek Trib. to	Donald Sayer, Cambridge	Sayer Res. No. 2	Storage	39.5 AF	11	5	25	Frontier	Dec. 20	1965	10738
Deer Creek Trib. to	Donald Sayer, Cambridge	Sayer Res. No. 3	Storage	30.7 AF	12	5	25	Frontier	Dec. 20	1965	10738
Deer Creek Trib. to	Rex L. Ealy, Moorefield	Ealy Reservoir	Storage	29.80 AF	7	8	26	Frontier	Jan. 26	1972	12494
Driftwood Creek	Mrs. Carl M. Schmitz, McCook	Schmitz Canal	Irrig.	.38	12	2	30	Red Willow	May 3	1913	1287
Driftwood Creek	C. Edward Hoyt Estate, McCook	Pump	Irrig.	.29	25	2	31	Hitchcock	May 12	1966	10846
Driftwood Creek Trib. to	Wacker-Elliott-Wacker Co., McCook	Wacker Reservoir	Storage	11.0 AF	10	2	30	Red Willow	Nov. 28	1969	11826
Dry Creek	Middle Republican Natural Resources District, Curtis	Dry Creek Res.	Storage	67.83 AF	2	1	30	Red Willow	Dec. 17	1965	10735
Dry Creek	Middle Republican Natural Resources District, Curtis	Lower Medicine Creek Reservoir No. 200	Storage	157.8 AF	24	8	28	Frontier	May 24	1973	12872
Dry Creek Res. 5-A	Middle Republican Natural Resources District, Curtis	Eldon Sides Pump	Stor-only		22	4	27	Red Willow	Dec. 14	1967	11288
Dry Creek Res. 5-A	Middle Republican Natural Resources District, Curtis	Eldon Sides Pump	Stor-only		22	4	27	Frontier	Nov. 3	1970	12107
Dry Creek Trib. to	Middle Republican Natural Resources District, Curtis	Dry Creek South Watershed Reservoir 4-A	Storage	97.34 AF	24	2	30	Red Willow	Aug. 20	1965	10675
Dry Creek Trib. to	Middle Republican Natural Resources District, Curtis	Dry Creek South Watershed Reservoir 1-D	Storage	53 AF	6	1	29	Red Willow	Aug. 20	1965	10676
Dry Creek Trib. to	Middle Republican Natural Resources District, Curtis	Dry Creek South Watershed Reservoir 3-A	Storage	89.1 AF	31	2	29	Red Willow	Dec. 17	1965	10733
Dry Creek Trib. to	Middle Republican Natural Resources District, Curtis	Dry Creek South Watershed Reservoir 1-E	Storage	83.72 AF	1	1	30	Red Willow	Dec. 17	1965	10734
Dry Creek Trib. to	Middle Republican Natural Resources District, Curtis	Dry Creek South Watershed Reservoir 2-A	Storage	67.5 AF	18	2	29	Red Willow	Dec. 17	1965	10736
Dry Creek Trib. to	Middle Republican Natural Resources District, Curtis	Dry Creek Res. 5-A	Storage	90.03 AF	22	4	27	Red Willow	Dec. 14	1967	11287
Dry Creek Trib. to	Lloyd Erickson, Holdrege	Pump	Irrig.		18	6	17	Phelps	Apr. 6	1970	11914*

Stor-only. Land entitled to storage water only.
*Application pending approval.

CLAIMS AND APPLICATIONS BY STREAMS IN DIVISION NO. 1-B—Continued

Source	Appropriator and Address	Carrier	Use to which Applied	Provisional Grant in Sec. ft.	Location of Diversion or Dam				Date of Priority		Doc. No.	App. No.	
					S	T	R	County					
Ehrke Res. 1 & 2 . . .	Lloyd E. Ehrke, Stamford	Pump	Stor-only .		28	2	20	Harlan . . .	May	23	1972		12635
Elk Creek	Esther Murray, Arapahoe	Murray Canal	Irrig.	2.85	11	4	23	Furnas . . .	Aug.	13	1913		1315
Elk Creek	Albert Golter, Arapahoe	Pump	Irrig.30	35	5	23	Gosper . . .	Mar.	7	1947		4044
Elk Creek	Albert Golter, Arapahoe	Pump	Irrig.	1.26	35	5	23	Furnas . . .	Sept.	8	1958		9645
Elk Creek	Herbert Ziebell, Arapahoe	Pump	Irrig.21	23	4	23	Furnas . . .	Dec.	27	1962		10133
Elk Creek, Ravine, Trib. to	Albert Golter, Arapahoe	Golter Reservoir	Storage . .	53 AF	3	4	23	Furnas . . .	Feb.	27	1957		9260
Elm Creek	Percy Rasser, Red Cloud	Rasser Canal	Irrig.	1.02	3	1	10	Webster . . .	Jan.	24	1934		2357
Elm Creek	Percy Rasser, Red Cloud	Rasser Bros. Canal	Irrig.45	3	1	10	Webster . . .	Apr.	26	1939		2917
Elm Creek	J.A. Ord, Greeley, Colo.	Pump	Irrig.	2.47	2	1	10	Webster . . .	Feb.	7	1948		4206
Elm Creek	Jake Frey & Frey Brothers, Red Cloud	Pump No. 1	Irrig.37	12	1	10	Webster . . .	May	2	1950		4665
Elm Creek	Clarence L. Taul, Trenton	Pump	Irrig.29	32	3	33	Hitchcock .	Mar.	28	1953		5225
Elm Creek	Barta Brothers, Red Cloud	Pumps	Irrig.43	21	2	10	Webster . . .	July	3	1953		5373
Elm Creek	Mrs. Beatrice Watson, Red Cloud	Pump	Irrig.12	3	1	10	Webster . . .	Nov.	5	1954		6806
Elm Creek	Carol Herrick, Thornton, Colo.	Pump	Irrig.32	22	2	10	Webster . . .	Dec.	2	1955		8272
Elm Creek	Frey Brothers, Red Cloud	Pump	Irrig.20	12	1	10	Webster . . .	Apr.	28	1956		8525
Elm Creek	Mrs. Beatrice Watson, Red Cloud	Pump	Irrig.29	3	1	10	Webster . . .	May	29	1964		10376
Elm Creek	Henry Stueck, Red Cloud	Pump	Irrig.67	21	2	10	Webster . . .	Mar.	4	1968		11354
Elm Creek	Charles D. Blackstone, Red Cloud	Pump	Irrig.63	34	2	10	Webster . . .	Apr.	3	1968		11385
Elm Creek	Rasser & Rasser, Red Cloud	Pump	Irrig.35	27	2	10	Webster . . .	May	10	1968		11418
Elm Creek, Trib. to	Harvey Gestrang, Blue Hill	Gestrang Res.	Storage . .	40.1 AF	5	2	10	Webster . . .	June	25	1968		11461
Enders, Strunk, Harlan County, and Swanson Reservoirs	U.S. Bureau of Reclamation, Denver, Colorado	Upper Haigler Canal	Supp. I. . .	A-3868a	13	1	42	Dundy . . .	Apr.	16	1954		6225a*

Enders, Strunk, . . . Harlan County, and Swanson Reservoirs	U.S. Bureau of Reclamation, Denver, Colorado	Lower Haigler Canal . . .	Supp. I. . .	A-3868b	21	1	40	Dundy . . .	Apr.	16	1954	6225b*
Enders, Strunk, . . . Harlan County, and Swanson Reservoirs	U.S. Bureau of Reclamation, Denver, Colorado	Buffalo Creek Canal . . .	Supp. I. . .	A-3868c	20	1	40	Dundy . . .	Apr.	6	1954	6225c*
Enders, Strunk, . . . Harlan County, and Swanson Reservoirs	U.S. Bureau of Reclamation, Denver, Colorado	Rock Creek Canal	Supp. I. . .	A-3868d	21	1	39	Dundy . . .	Apr.	16	1954	6225d*
Enders, Strunk, . . . Harlan County, and Swanson Reservoirs	U.S. Bureau of Reclamation, Denver, Colorado	Benkelman Canal	Supp. I. . . Supp. I. . .	A-3868e A-6211	24 24	1 1	38 38	Dundy . . . Dundy . . .	Apr. Apr.	16 16	1954 1954	6225e* 6225e*
Enders, Strunk, . . . Harlan County, and Swanson Reservoirs	U.S. Bureau of Reclamation, Denver, Colorado	Benkelman South Canal	Supp. I. . .	A-6212	17	1	37	Dundy . . .	Apr.	16	1954	6225f*
Enders, Strunk, . . . Harlan County, and Swanson Reservoirs	U.S. Bureau of Reclamation, Denver, Colorado	Meeke-Driftwood Canal	Supp. I. . . Supp. I. . . Supp. I. . . Supp. I. . .	D-4,7,8,9 A-3869b A-3887c A-6213	8 8 8 8	2 2 2 2	33 33 33 33	Hitchcock . Hitchcock . Hitchcock . Hitchcock .	Apr. Apr. Apr. Apr.	16 16 16 16	1954 1954 1954 1954	6225g* 6225g* 6225g* 6225g*
Enders, Strunk, . . . Harlan County, and Swanson Reservoirs	U.S. Bureau of Reclamation, Denver, Colorado	Culbertson Canal	Supp. I. . . Supp. I. . . Supp. I. . .	A-3869aR A-6214 D-18	31 31 31	5 5 5	33 33 33	Hayes . . . Hayes . . . Hayes . . .	Apr. Apr. Apr.	16 16 16	1954 1954 1954	6225h* 6225h* 6225h*
Enders, Strunk, . . . Harlan County, and Swanson Reservoirs	U.S. Bureau of Reclamation, Denver, Colorado	Riverside Canal	Supp. I. . . Supp. I. . . Supp. I. . .	A-1674 A-3887a A-6215	31 31 25	5 5 4	33 33 29	Hayes . . . Hayes . . . Red Willow	Apr. Apr. Apr.	16 16 16	1954 1954 1954	6225h* 6225h* 6225i*
Enders, Strunk, . . . Harlan County, and Swanson Reservoirs	U.S. Bureau of Reclamation, Denver, Colorado	McCook Canal	Supp. I. . .	A-6215	25	4	29	Red Willow	Apr.	16	1954	6225i*

Stor-only. Land does not have a direct flow appropriation.

Supp. I. Storage water in addition to direct flow appropriation.

*Application pending approval.

CLAIMS AND APPLICATIONS BY STREAMS IN DIVISION NO. 1-B—Continued

Source	Appropriator and Address	Carrier	Use to which Applied	Provisional Grant in Sec.-ft.	Location of Diversion or Dam				Date of Priority			Doc. No.	App. No.
					S	T	R	County					
Enders, Strunk, Harlan County, and Swanson Reservoirs	U.S. Bureau of Reclamation, Denver, Colorado	Red Willow Canal	Supp. I. . .	A-3869c	25	4	29	Red Willow	Apr.	16	1954		6225j*
			Supp. I. . .	A-6216	25	4	29	Red Willow	Apr.	16	1954		6225j*
Enders, Strunk, Harlan County, and Swanson Reservoirs	U.S. Bureau of Reclamation, Denver, Colorado	Bartley Canal	Supp. I. . .	A-3869d	17	3	27	Red Willow	Apr.	16	1954		6225k*
			Supp. I. . .	A-6217	17	3	27	Red Willow	Apr.	16	1954		6225k*
Enders, Strunk, Harlan County, and Swanson Reservoirs	U.S. Bureau of Reclamation, Denver, Colorado	Cambridge Canal	Supp. I. . .	A-3869e	27	4	25	Furnas . . .	Apr.	16	1954		6225l*
			Supp. I. . .	A-6218	27	4	25	Furnas . . .	Apr.	16	1954		6225l*
Enders, Strunk, Harlan County, and Swanson Reservoirs	U.S. Bureau of Reclamation, Denver, Colorado	Holbrook Canal	Supp. I. . .	A-6219	27	4	25	Furnas . . .	Apr.	16	1954		6225m*
Enders, Strunk, Harlan County, and Swanson Reservoirs	U.S. Bureau of Reclamation, Denver, Colorado	Naponee Canal	Supp. I. . .	A-4217	11	1	17	Harlan . . .	Apr.	16	1954		6225n
			Supp. I. . .	A-6220	11	1	17	Harlan . . .	Apr.	16	1954		6225n
Enders, Strunk, Harlan County, and Swanson Reservoirs	U.S. Bureau of Reclamation, Denver, Colorado	Franklin Canal	Supp. I. . .	A-2691aR	11	1	17	Harlan . . .	Apr.	16	1954		6225o
			Supp. I. . .	A-2691b	11	1	17	Harlan . . .	Apr.	16	1954		6225o
			Supp. I. . .	A-4216	11	1	17	Harlan . . .	Apr.	16	1954		6225o
			Supp. I. . .	A-6221	11	1	17	Harlan . . .	Apr.	16	1954		6225o
Enders, Strunk, Harlan County, and Swanson Reservoirs	U.S. Bureau of Reclamation, Denver, Colorado	Franklin Pump Canal . . .	Supp. I. . .	A-4227	3	1	14	Franklin . .	Apr.	16	1954		6225p*
			Supp. I. . .	A-6222	3	1	14	Franklin . .	Apr.	16	1954		6225p*
Enders, Strunk, Harlan County, and Swanson	U.S. Bureau of Reclamation, Denver, Colorado	Red Cloud Pump Canal No. 3	Supp. I. . .	A-4220	8	1	11	Webster . . .	Apr.	16	1954		6225q*

Enders, Strunk, Harlan County, and Swanson	U.S. Bureau of Reclamation, Denver, Colorado	Superior Canal	Supp. I.	A-2691cR	7	1	9	Webster	Apr.	16	1954	6225r
			Supp. I.	A-4221	7	1	9	Webster	Apr.	16	1954	6225r
			Supp. I.	A-6223	7	1	9	Webster	Apr.	16	1954	6225r
Enders, Strunk, Harlan County, and Swanson Reservoirs	U.S. Bureau of Reclamation, Denver, Colorado	Courtland Canal	Supp. I.	A-4222	7	1	9	Webster	Apr.	16	1954	6225s
			Supp. I.	A-6224	7	1	9	Webster	Apr.	16	1954	6226s
Enders, Strunk, Harlan County, and Swanson Reservoirs	U.S. Bureau of Reclamation, Denver, Colorado	Culbertson Canal	Supp. I.	D-24,25, 29,30	31	5	33	Hayes	Apr.	16	1954	9782*
			Supp. I.	A-6214	31	5	33	Hayes	Apr.	16	1954	9782*
			Supp. I.	A-9697	31	5	33	Hayes	Apr.	16	1954	9782*
			Supp. I.	A-9802	31	5	33	Hayes	Apr.	16	1954	9782*
Enders, Strunk, Harlan County, Swanson and Hugh Butler Lake Res.	U.S. of America Bureau of Reclamation, Denver, Colo.	Red Willow Canal	Supp. I.	A-3869cR	25	4	29	Red Willow	Apr.	16	1954	11532*
			Supp. I.	A-6216	25	4	29	Red Willow	Apr.	16	1954	11532*
			Supp. I.	A-10195	25	4	29	Red Willow	Apr.	16	1954	11532*
Enders, Strunk, Harlan County, Swanson and Hugh Butler Lake Res.	U.S. of America Bureau of Reclamation, Denver, Colo.	Bartley Canal	Supp. I.	A-3869dR	17	3	27	Red Willow	Apr.	16	1954	11533*
			Supp. I.	A-6217	17	3	27	Red Willow	Apr.	16	1954	11533*
			Supp. I.	A-10196	17	3	27	Red Willow	Apr.	16	1954	11533*
			Supp. I.	A-11042	17	3	27	Red Willow	Apr.	16	1954	11533*
Farmers Creek	Aletha O. Hansen, Red Cloud	Pump	Irrig.98	29	2	12	Webster	Apr.	17	1969	11689
Farmers Creek	Carl D. Meline, Inavale	Pump	Irrig.69	29	2	12	Webster	Mar.	20	1973	12836
Farmers Cr., W.F. . . .	Carl D. Meline, Inavale	Pump	Irrig.48	17	2	12	Webster	Aug.	8	1953	5450
Feese Reservoir	Edna Feese, Hastings	Feese Canal	Stor-only		30	2	20	Harlan	Sept.	9	1941	3498*
Flag Creek	Merle E. Davenport, Orleans	Pump	Irrig.09	22	2	19	Harlan	July	5	1944	3741
Flag Creek	B.W. Backes, Orleans	Pump	Irrig.16	27	3	19	Harlan	Apr.	7	1950	4636
Flag Creek	Andrew J. Wilhelm, Orleans	Pump	Irrig.82	15	2	19	Harlan	Oct.	1	1962	10109
Foster Creek	Virgil D. Peterson, Orleans	Pump	Irrig.19	26	3	20	Harlan	June	5	1952	4971
Fox Creek	Gerald Schick, Curtis	Pump	Irrig.43	5	8	28	Harlan	May	16	1940	3161

Supp. I. Storage water in addition to direct flow.

*Application pending approval.

Stor-only. Land entitled to storage water only.

CLAIMS AND APPLICATIONS BY STREAMS IN DIVISION NO. 1-B—Continued

Source	Appropriator and Address	Carrier	Use to which Applied	Provisional Grant in Sec.-ft.	Location of Diversion or Dam				Date of Priority			Doc. No.	App. No.
					S	T	R	County					
Fox Creek	Daniel C. Keldsen, Curtis	Pump	Irrig.35	8	8	28	Frontier ..	May	16	1940		3162
Fox Creek	University of Nebraska, Lincoln	Pump	Irrig.63	21	8	28	Frontier ..	July	31	1953		5433
Fox Creek	Jennie P. Ridgway, Curtis and Ardis R. Stovall, Lincoln	Pump	Irrig.94	27	8	28	Frontier ..	Apr.	12	1954		6172
Fox Creek	Jennie P. Ridgway, Curtis and Ardis R. Stovall, Lincoln	Pump	Irrig.52	27	8	28	Frontier ..	Jan.	17	1955		7000
Fox Creek	Peter Mortensen, Curtis	Pump	Irrig.24	20	9	28	Frontier ..	Apr.	7	1956		8465
Fox Creek	William M. Jensen, et al., Curtis	Pump	Irrig.30	17	9	28	Lincoln ...	Sept.	13	1956		8821
Fox Creek	Towne and Towne, Curtis	Pump	Irrig.78	8	8	28	Frontier ..	Jan.	22	1957		9121
Fox Creek	Gerald Schick, Curtis	Pump	Irrig.35	29	9	28	Lincoln ...	Jan.	18	1960		9788
Fox Creek	R.R. Nutt, Curtis	Pumps	Irrig.	1.47	16	8	28	Frontier ..	Mar.	29	1961		9920
Fox Creek	R.R. Nutt, Curtis	Pump	Irrig.34	16	8	28	Frontier ..	Feb.	20	1962		10021
Frazier Creek	Middle Republican Natural Resources District, Curtis	Upper Medicine Creek Reservoir 370	Storage ..	23.6 AF	34	8	29	Frontier ..	May	8	1972		12623
Frenchman R.	Nebraska Game and Parks Commission, Lincoln	Champion Mills	Power ...	28.30	21	6	39	Chase	Dec.	31	1887	179	
Frenchman R. and Stinking Water Creek	Frenchman Valley Irrig. Dist., Culbertson	Culbertson Canal	Irrig.	134.50	31	5	33	Hayes	May	16	1890	24-25 29-30	
Frenchman R.	Beard & Beard, et al., Champion	Champion Canal	Irrig.	24.00	23	6	40	Chase	Dec.	23	1890	47	
Frenchman R.	Richard L. Crews, et al., Culbertson	Pump	Irrig.	2.51	17	3	31	Hitchcock .	Dec.	19	1893	10	
Frenchman R.	Riverside Irrig. Co., Inc., Culbertson	Riverside Canal	Irrig.	5.13	33	4	32	Hitchcock .	July	28	1894	18	
Frenchman R.	Rollo Maranville, Champion	Maranville Canal	Irrig.	6.00	12	6	41	Chase	Dec.	8	1894	70-71	
Frenchman R.	Norton Inman, Champion	Inman Canal	Irrig.	1.50	17	6	40	Chase	Feb.	28	1895	79	
Frenchman R.	City of Imperial, Imperial and Leo J. Dreiling, et al., Victoria, Kansas	Shallenberger Canal	Irrig.	1.77	25	6	39	Chase	Dec.	21	1897		423
Frenchman R.	Inman Irrig. Co., Imperial	Inman Canal	Irrig.	6.43	17	6	40	Chase	Feb.	10	1898		436
Frenchman R.	J.A. Hoke Estate, Champion	Champion Creamery	Power ...	34.40	21	6	39	Chase	Dec.	12	1900		591
Frenchman R.	Follett and Krotter, Palisade	Pump	Irrig.	4.29	35	5	34	Hayes	Apr.	30	1903		705
Frenchman R.	Follett and Krotter, Palisade	Pump	Irrig.	2.57	35	5	34	Hayes	Aug.	11	1903		720

Frenchman R.	F.C. Krotter Estate, Palisade	Follett-Krotter Canal ..	Irrig.	5.70	35	5	34	Hayes	Jan.	15	1910	975
Frenchman R.	F.C. Krotter Estate, Palisade	Krotter Canal	Irrig.	1.85	35	5	34	Hayes	Dec.	15	1910	1047
Frenchman R.	Stanton S. David, Palisade	Pump	Irrig.57	36	5	34	Hayes	Dec.	15	1910	1047R
Frenchman R.	Beard & Beard, et al., Champion	Kilpatrick Res. No. 1	Storage ..	1000 AF	23	6	40	Chase	June	22	1911	1108
Frenchman R.	E.E. Arterburn, Lincoln	Arterburn Reservoir	Storage ..	1800 AF	11	6	41	Chase	Nov.	28	1911	1142
Frenchman R.	Stephen S. Bishop Estate, Lincoln	Inman Reservoir	Storage ..	2000 AF	17	6	40	Chase	Dec.	8	1911	1145
Frenchman R.	Robert Kitt, Wauneta	Oliver Canal	Irrig.	3.20	7	5	35	Hayes	Apr.	28	1913	1285
Frenchman R.	City of Imperial, Imperial	Imperial Plant	Power	55.00	25	6	39	Chase	Feb.	7	1917	1474
Frenchman R.	City of Imperial, et al., Imperial	Imperial Reservoir	Stor-Irrig. .	960 AF	25	6	39	Chase	May	14	1917	1487
Frenchman R.	Riverside Irrig. Co., Inc., Culbertson	Riverside Canal	Irrig.	2.90	33	4	32	Hitchcock .	July	3	1922	1674
Frenchman R.	C.O. Troxel, Wauneta	Pump	Irrig.	2.01	9	4	33	Hitchcock .	Sept.	11	1926	1856
Frenchman R.	F.C. Krotter Estate, Palisade	Follett-Krotter Canal ..	Irrig.	2.98	35	5	34	Hayes	Jan.	6	1933	2294
Frenchman R.	Roschewski and Roschewski, et al., Wauneta	Pumps	Irrig.	1.19	15	5	35	Hayes	Apr.	25	1935	2542
Frenchman R.	Leo J. Dreiling, Victoria, Kansas and Springs	Hoffmeister Reservoir ..	Storage ..	100 AF	31	6	38	Chase	Mar.	13	1936	2570
Frenchman R.	Elwyn Krausnick, Wauneta	Pump	Irrig.56	3	5	37	Chase	Mar.	2	1937	2705
Frenchman R.	Donald D. Ham, Wauneta	Pump	Irrig.	1.38	22	5	35	Hayes	Aug.	10	1937	2772
Frenchman R.	Follett and Witt, Palisade	Pump	Irrig.46	35	5	34	Hayes	Nov.	20	1937	2805
Frenchman R.	U.S. Severns, Palisade	Pump	Irrig.91	9	4	33	Hitchcock .	Mar.	15	1938	2847
Frenchman R.	Virgil E. Sandman, Wauneta	Pump	Irrig.35	16	5	35	Hayes	Apr.	2	1938	2858
Frenchman R.	Delman Engell, Wauneta	Pump	Irrig.	1.23	17	5	35	Hayes	Feb.	9	1939	2908
Frenchman R.	Clyde L. Gruver, Palisade	Pump	Irrig.	1.03	5	4	33	Hitchcock .	Feb.	27	1939	2910
Frenchman R.	Raymond L. Werkmeister, Palisade	Pump	Irrig.	1.35	8	4	33	Hitchcock .	Mar.	11	1940	3112
Frenchman R.	H.&R. W. Irrig. Dist., McCook	Culbertson Canal	Irrig.	17.54	31	5	33	Hayes	Apr.	3	1946	3869aR
Frenchman R.	U.S. Bureau of Rec., Denver, Colo.	Enders Reservoir	Storage ..	44,079 AF	4-9	5	39	Chase	May	1	1946	3899
Frenchman R.	Dr. Keith Krausnick, LaMar, Colo.	Pump	Irrig.	4.13	3	5	36	Chase	Dec.	1	1949	4539
Frenchman R.	Milo Smith, Wauneta	Pump	Irrig.	1.61	7	5	36	Chase	Dec.	23	1949	4555
Frenchman R.	Milo Smith, Wauneta	Pump	Irrig.	1.77	8	5	36	Chase	Aug.	14	1950	4736
Frenchman R.	Rollo Maranville, Champion	Maranville Canal	Irrig.96	11	6	41	Chase	Mar.	26	1951	4828
Frenchman R.	Ralph E. Solomon, Culbertson	Pump	Irrig.	2.00	18	3	31	Hitchcock .	Apr.	27	1951	4852
Frenchman R.	Perkins & Wacker, Culbertson	Pump	Irrig.	1.14	12	3	32	Hitchcock .	Feb.	28	1952	4942
Frenchman R.	G. Wilbur Harris, Palisade	Pump	Irrig.	1.64	29	5	34	Hayes	Aug.	25	1952	5016
Frenchman R.	Warrie Walbridge, Palisade	Pump	Irrig.	1.13	29	5	34	Hayes	Dec.	6	1952	5100
Frenchman R.	A.J. Brown Estate, Hamlet	Pump	Irrig.61	24	5	35	Hayes	Apr.	6	1953	5246
Frenchman R.	E.J. Brunkhorst, Hamlet	Pump	Irrig.29	24	5	35	Hayes	June	19	1953	5354

R. Denotes relocation.

CLAIMS AND APPLICATIONS BY STREAMS IN DIVISION NO. 1-B—Continued

Source	Appropriator and Address	Carrier	Use to which Applied	Provisional Grant in Sec.-ft.	Location of Diversion or Dam				Date of Priority			Doc. No.	App. No.
					S	T	R	County					
Frenchman R.	Roschewski & Roschewski, et al., Wauneta	Pumps	Irrig.	1.97	15	5	35	Hayes	Dec.	17	1953		5802
Frenchman R.	Barnesvale Angus Ranch, Hamlet	Pump	Irrig.	1.07	23	5	35	Hayes	Mar.	11	1954		6054
Frenchman R.	H. & R. W. Irrig. Dist., McCook	Culbertson Canal	Irrig.	142.64	31	5	33	Hayes	Apr.	16	1954		6214.
Frenchman R.	Floyd W. Rice, Palisade	Pump	Irrig.	2.05	34	5	34	Hayes	July	12	1954		6418
Frenchman R.	Fred G. Harmon, Champion	Pump	Irrig.	2.87	17	6	40	Chase	Mar.	7	1955		7186
Frenchman R.	Morris H. Brown, Culbertson	Pump	Irrig.34	3	3	32	Hitchcock .	Mar.	14	1955		7193
Frenchman R.	Raymond L. Werkmeister, Palisade	Pump	Irrig.65	8	4	33	Hitchcock .	Mar.	16	1955		7196
Frenchman R.	Allen Bow-Man, Inc., Littleton, Colorado	Pump	Irrig.	3.11	28	5	34	Hayes	Apr.	5	1955		7295
Frenchman R.	Edwin H. Lytle, Palisade	Pump	Irrig.64	30	5	34	Hayes	Apr.	18	1955		7313
Frenchman R.	W. Joe Carter, Palisade	Pump	Irrig.19	32	5	33	Hayes	May	19	1955		7492
Frenchman R.	Lloyd W. Ough, Jr., Wauneta	Pump	Irrig.	2.64	12	5	36	Chase	Sept.	28	1955		8210
Frenchman R.	Fred G. Harmon, Champion	Pump	A-7186 ..	11.53	17	6	40	Chase	Mar.	16	1956		8428
Frenchman R.	Elwyn Krausnick, Wauneta	Pump	Irrig.	1.37	7	5	36	Chase	Apr.	9	1956		8468
Frenchman R.	Mary T. Pflum, Enders	Pump	Irrig.	2.64	13	6	41	Chase	Apr.	29	1957		9477
Frenchman R.	Ruby M. Arterburn, Imperial	Pump	Irrig.	4.91	11	6	41	Chase	Aug.	14	1957		9551
Frenchman R.	Kenneth J. Smith, Wauneta	Pump	Irrig.	1.86	10	5	36	Chase	Apr.	21	1958		9616
Frenchman R.	H. & R. W. Irrig. Dist., McCook	Culbertson Canal	Irrig.	2.24	31	5	33	Red Willow	Mar.	4	1959		9697
Frenchman R.	Paul Applagarth, Palisade	Pump	Irrig.	2.30	29	5	34	Hitchcock .	Feb.	19	1960		9798
Frenchman R.	Frenchman Valley Irrigation District, Culbertson	Culbertson Canal	Irrig.	1.89	31	5	33	Hayes	Mar.	17	1960		9802
Frenchman R.	William T. Tyerman Estate, Champion	Pump	Irrig.57	21	6	39	Chase	Mar.	2	1961		9899
Frenchman R.	H. & R. W. Irrig. Dist., McCook	Culbertson & Culbertson Extension Canal	Irrig.		31	5	33	Hayes	Apr.	8	1974		13016
Frenchman R.	F. C. Krotter Estate, Palisade	Krotter-Rice Res.	Storage ..	33 AF	34	5	34	Hayes	Feb.	4	1944		3678
Ravine, Trib. to Frenchman R.	Krotter Brothers, Palisade	Krotter-Schlegler Reservoir	Storage ..	42 AF	26	4	33	Hitchcock .	Mar.	12	1945		3814

Garey Reservoir ...	Garey & Horn, Beaver City	Garey Canal	Stor-only .		12	2	23	Furnas ...	Oct. 14	1939		3483
Gerd Reservoir	Clarence Gerd, Stamford	Gerd Canal	Stor-only .		34	2	21	Furnas ...	Feb. 29	1940		3485
Gilham Reservoir ..	Louise Eleanor Wolfe, Red Cloud	Pump No. 2	Stor-only .		31	2	10	Webster ...	Nov. 4	1946		4002
Gilliland Res. No. 1	Howard Gilliland, Curtis	Pump	Stor-only .		1	6	29	Frontier ..	Mar. 14	1967		11071
Gimlet Creek, Trib. to	Johnston & Thompson, Guide Rock	Johnston and Thompson Reservoir	Storage ..	36.30 AF	28	1	8	Nuckolls ..	June 23	1967		11184
Golter Reservoir ...	Albert Golter, Arapahoe	Pumps	Supp. I. .	A-4044	3	4	23	Furnas ...	Feb. 27	1957		9822
Golter Reservoir ...	Albert Golter, Arapahoe	Golter Canal	Supp. I. .	A-9645	35	5	23	Gosper ...	Feb. 27	1957		9822
			Stor-only .		3	4	23	Furnas ...	Feb. 27	1957		9906
Harlan County Res. See Enders Reservoir, et al.	Unitas States Bureau of Reclamation, Denver, Colo.	See canals under Enders Reservoir, et al.	Supp. I. .									6225a et al*
Hicks Creek	Leonard O. Griffith, Red Cloud	Pump	Irrig.30	9	1	10	Webster ...	Apr. 5	1954		6163
Hicks Creek	Roy W. Kent, Red Cloud	Kent Reservoir	Stock	6.81 AF	15	1	10	Webster ...	June 7	1962		10078
Higer Reservoir	George Higer, Jr., Superior	Pump	Stor-only .		31	2	6	Nuckolls .	June 23	1969		11735
Hinton Res. No. 1 ..	Dean Hinton, Farnam	Pump	Stor-only .		32	7	26	Frontier ..	Feb. 27	1967		11050
Hoffmeister Res. ...	Leo J. Dreiling, Victoria, Kansas	Hoffmeister Canal	Stor-only .		30	6	38	Chase	Mar. 13	1936		2575
Horse Creek	Gerald L. Hayward, Parks	Horse Creek Canal	Irrig.	1.86	23	1	39	Dundy ...	Aug. 31	1885	159)	
Howey Creek	Duane Minnick, Riverton	Pump	Irrig.84	18	1	13	Franklin ..	Nov. 18	1953	173)	5732

Stor-only. Land entitled to storage water only.
 Supp. I. Storage water in addition to direct flow.
 *Application pending approval.
 †Additional direct flow.

CLAIMS AND APPLICATIONS BY STREAMS IN DIVISION NO. 1-B—Continued

Source	Appropriator and Address	Carrier	Use to which Applied	Provisional Grant in Sec.-ft.	Location of Diversion or Dam				Date of Priority			Doc. No.	App. No.
					S	T	R	County					
Hugh Butler Lake, . . . et al.	United States of America Bureau of Reclamation, McCook	Red Willow Canal	Supp. I. . .	A-3869c	25	4	29	Red Willow	Aug.	8	1968		11532*
			Supp. I. . .	A-6216	25	4	29	Red Willow	Aug.	8	1968		11532*
			Supp. I. . .	A-10195	25	4	29	Red Willow	Aug.	8	1968		11532*
Hugh Butler Lake, . . . et al.	United States of America Bureau of Reclamation, McCook	Bartley Canal	Supp. I. . .	A-3869dR	17	3	27	Red Willow	Aug.	8	1968		11533*
			Supp. I. . .	A-6217	17	3	27	Red Willow	Aug.	8	1968		11533*
			Supp. I. . .	A-11042	17	3	27	Red Willow	Aug.	8	1968		11533*
			Supp. I. . .	A-11042	17	3	27	Red Willow	Aug.	8	1968		11533*
Hugh Butler Lake, . . . See Enders Res., et al.	United States of America Bureau of Reclamation, Denver, Colorado	See canals under Enders Reservoir, et al.	Supp. I. . .									6225a et al.	
			Supp. I. . .										
=Indian Creek	Clyde A. Brown, Max	Pump	Irrig.83	23	2	36	Dundy . . .	Aug.	23	1944		3758
Indian Creek	Elbert E. Daniels Estate, Max	Pump	Irrig.47	23	2	36	Dundy . . .	Oct.	14	1947		4127
Indian Creek	Charles Loren Humphreys, Max	Pump	Irrig.81	17	2	36	Dundy . . .	Apr.	18	1951		4845
Indian Creek	Clyde A. Brown, Max	Pump	Irrig.	1.05	23	2	36	Dundy . . .	Sept.	24	1952		5032
Indian Creek	W.A. Foster, Max	Pump	Irrig.	2.77	23	2	36	Dundy . . .	Feb.	6	1953		5147
Indian Creek	Ralph E. Stroup, Benkelman	Arrow Head Lake	Storage . . .	14 AF	5	2	37	Dundy . . .	Aug.	30	1955		8043
Indian Creek	Richard R. Gardner, Max	Pump	Irrig.	1.10	18	2	36	Dundy . . .	May	1	1956		8530
Indian Creek	Ralph E. Stroup, Benkelman	Pump	Irrig.	1.74	5	2	37	Dundy . . .	Sept.	26	1956		8862
Indian Creek	Richard B. Gardner, Max	Pump	Irrig.61	18	2	36	Dundy . . .	Aug.	30	1957		9558
Indian Creek	Parker and Parker, Benkelman	Pump	Irrig.	3.18	10	2	37	Dundy . . .	June	26	1973		12892
=Indian Creek	Hansen and Wulf, Red Cloud	Pump	Irrig.	2.21	21	2	11	Webster . . .	Jan.	9	1926		1791
Indian Creek	B.J. Tupper, Red Cloud	Pump	Irrig.	3.87	20	2	11	Webster . . .	Jan.	19	1926		1792
Indian Creek, Springs, Trib. to	Ernest L. Heinrich, Red Cloud	Pump	Irrig.26	17	2	11	Webster . . .	Aug.	24	1953		5497
James Reservoir	Norris B. Pedersen, Bloomington	James Canal	Supp. I. . .	A-2521	28	2	15	Franklin . . .	Sept.	28	1935		2719
James Reservoir	Norris B. Pedersen, Bloomington	James Canal	Stor-only . .		28	2	15	Franklin . . .	Sept.	28	1935		3318
Kara Lake Res.	Bennie E. Martin, Parks	Kara Canal	Stor-only . .		20	1	39	Dundy . . .	Oct.	31	1931		2480
Kilpatrick Res.	Beard & Beard, et al., Champion	Kilpatrick Res. Canal	Supp. I. . .	D-47	30	6	39	Chase	June	22	1911		1160

Kilpatrick Res.	Beard and Beard, Champion	Kilpatrick Res. Canal	Supp. I.	D-47	30	6	39	Chase	June	22	1911	9835
Lohff Creek	Jack K. Cline, Riverton	Pump	Irrig.	2.73	19	1	13	Franklin ..	May	13	1953	5316
Lohff Creek,	Gerald H. Kugler, Riverton	Kugler Reservoir	Stock	55.28 AF	16	1	13	Franklin ..	Oct.	27	1961	9993
	Ravine, Trib. to											
Lost Creek,	Chester B. Gebhards, Superior	Gebhards Res.	Storage ..	48.3 AF	15	2	7	Nuckolls ..	Aug.	15	1967	11226
Lost Creek,	Fred H. Schiermeyer, Nelson	Schiermeyer Reservoir ..	Storage ..	68.3 AF	21	2	7	Nuckolls ..	Nov.	10	1971	12425
	Trib. to											
Lovely Creek	Helen McNeny Spragus, Red Cloud	Pump	Irrig.69	22	2	14	Dundy ...	Sept.	24	1956	8851
Lovely Creek	Wilford Worman, Franklin	Pump	Irrig.69	26	2	14	Franklin ..	Feb.	19	1957	9224
Lueking Reservoir ..	Henry Lueking, Oxford	Lueking Res. Canal	Stor-only		3	3	22	Furnas ...	Feb.	28	1940	3929
Mauer Springs	Burlington Northern Inc., Lincoln	Burlington Pipe	Domestic .	1.48	23	2	11	Webster ...	Nov.	28	1911	1143
Medicine Creek	Martha Reed, Stockville	Sanders Canal	Irrig.14	27	7	27	Frontier ..	Feb.	8	1895	83
Medicine Creek	Crete Mills, Crete	Curtis Lake	Power ...		32	8	28	Frontier ..				364*
Medicine Creek	Nebraska, Game and Parks Commission, Lincoln	Wellfleet Lake	Resort ...	80 AF	16	9	30	Lincoln ...	June	15	1931	2210
Medicine Creek	W.E. Towne, Maywood	Pump	Irrig.59	26	8	29	Frontier ..	Feb.	6	1940	3088
Medicine Creek	W.E. Towne, Maywood	Pump	Irrig.15	26	8	29	Frontier ..	July	11	1940	3197
Medicine Creek	Jay D. Buker, Curtis	Pump	Irrig.33	12	6	27	Frontier ..	Oct.	9	1940	3287
Medicine Creek	Albert Schmelzer, Maywood	Pump	Irrig.62	8	8	29	Frontier ..	Oct.	31	1940	3315
Medicine Creek	George A. Mousel, Cambridge	Pump	Irrig.	1.56	31	5	25	Frontier ..	Apr.	5	1943	3604
Medicine Creek	H.L. Mousel Estate, Cambridge	Pumps	Irrig.18	1	4	26	Red Willow	Apr.	20	1943	3608
Medicine Creek	Robert Mousel, Jr., Cambridge	Pumps	Irrig.80	25	5	26	Frontier ..	June	4	1943	3614
Medicine Creek	Harding & Harding, Cambridge	Pumps	Irrig.38	7	4	25	Furnas ...	Aug.	21	1943	3632
Medicine Creek	Walter T. Babcock, Long Beach, Calif.	Pump	Irrig.18	18	4	25	Furnas ...	Mar.	22	1944	3701
Medicine Creek	Jay D. Buker, Curtis	Pumps	Irrig.	1.03	7	7	27	Frontier ..	May	19	1945	3835

* Application pending approval or claim not adjudicated.

Stor-only. Land entitled to storage water only.

Supp. I. Storage water in addition to direct flow appropriation.

=Amount affirmed by U.S. Supreme Court.

CLAIMS AND APPLICATIONS BY STREAMS IN DIVISION NO. 1-B—Continued

Source	Appropriator and Address	Carrier	Use to which Applied	Provisional Grant in Sec.-ft.	Location of Diversion or Dam				Date of Priority			Doc. No.	App. No.
					S	T	R	County					
Medicine Creek	United States Bureau of Reclamation, Denver, Colo.	Harry Strunk (Medicine Cr.) Res.	Storage	40,000 AF	24	5	26	Frontier . .	May	1	1946		3900
					25	5	26	Frontier . .	May	1	1946		3900
Medicine Creek	Orie D. Pursel, Curtis	Pump	Irrig.	1.17	1	7	28	Frontier . .	Nov.	13	1948		4364
Medicine Creek	Mrs. Beulah Sanders, Arvada, Colo.	Pump	Irrig.40	35	10	31	Lincoln . . .	Jan.	4	1949		4414
Medicine Creek	Guy Heilman, Cambridge	Pump	Irrig.30	29	4	25	Furnas . . .	Feb.	5	1949		4427
Medicine Creek	J.A. Brandt, Cambridge	Pump	Irrig.52	12	4	26	Red Willow	Nov.	1	1949		4529
Medicine Creek	Harold Mousel, Cambridge	Pump	Irrig.39	17	4	25	Furnas . . .	Feb.	16	1950		4600
Medicine Creek	John C. Brown, Cambridge	Pump	Irrig.28	1	4	26	Red Willow	Mar.	2	1950		4613
Medicine Creek	Julius J. Hasenauer, Wellfleet	Pump	Irrig.61	35	10	31	Lincoln . . .	May	5	1952		4965
Medicine Creek	Marvin F. Hueftle, Wellfleet	Pump	Irrig.61	23	9	30	Lincoln . . .	Nov.	28	1952		5087
Medicine Creek	William F. Gaedke, Wellfleet	Pump	Irrig.39	27	10	31	Lincoln . . .	July	27	1953		5422
Medicine Creek	Henry L. Mousel Estate, Cambridge	Pump	Irrig.51	6	4	24	Furnas . . .	Sept.	11	1953		5560
Medicine Creek	Godfrey Nielsen, Curtis	Pump	Irrig.30	32	8	28	Frontier . .	Oct.	6	1953		5629
Medicine Creek	John Harbert, Stockville	Pump	Irrig.143	21	7	27	Frontier . .	Nov.	6	1953		5707
Medicine Creek	Esther M. Miller, North Platte	Pump	Irrig.86	8	9	30	Lincoln . . .	Jan.	12	1954		5863
Medicine Creek	Mrs. Nellie Watkins, Curtis	Pump	Irrig.95	27	7	27	Frontier . .	Feb.	15	1954		5960
Medicine Creek	Joe S. Hertji, Big Springs	Pump	Irrig.43	19	9	29	Lincoln . . .	Mar.	10	1954		6048
Medicine Creek	Guy B. Jones, Cambridge	Pump	Irrig.18	20	4	25	Furnas . . .	Mar.	20	1954		6082
Medicine Creek	Chris Thomsen, Curtis	Pump	Irrig.71	35	8	28	Frontier . .	Mar.	30	1954		6108
Medicine Creek	Jennie P. Ridgway, Curtis and Ardis R. Stovall, Lincoln	Pump	Irrig.43	27	8	28	Frontier . .	Apr.	27	1954		6243
Medicine Creek	T.J. Minnick, et al., Cambridge	Pump	Irrig.	1.75	19	4	25	Furnas . . .	July	10	1954		6417
Medicine Creek	Mrs. Lola E. Richardson, Cambridge	Pump	Irrig.46	18	4	25	Furnas . . .	Aug.	10	1954		6576
Medicine Creek	Joe S. Hertji, Big Springs	Pump	Irrig.40	19	9	29	Lincoln . . .	Nov.	24	1954		6872
Medicine Creek	Arlene E. Palmer, et al., Maywood	Pump	Irrig.97	24	9	30	Lincoln . . .	Jan.	8	1955		6990
Medicine Creek	Orie D. Pursel, Curtis	Pump	Irrig.41	1	7	28	Frontier . .	Jan.	20	1955		7003
Medicine Creek	W.A. Sowle, Jr., Wellfleet	Pump	Irrig.	2.08	21	10	31	Lincoln . . .	Feb.	23	1955		7108
Medicine Creek	William Leth, North Platte	Pump	Irrig.68	32	9	29	Lincoln . . .	May	4	1955		7441
Medicine Creek	Thelma Nielsen, Curtis	Pumps	Irrig.	1.18	25	8	29	Frontier . .	Sept.	1	1955		8047
					30	8	28	Frontier . .	Sept.	1	1955	8047	
Medicine Creek	Orie D. Pursel, Curtis	Pump	Irrig.23	1	7	28	Frontier . .	Dec.	16	1955		8284
Medicine Creek	W.M. Shelley, Bartley	Pump	Irrig.47	12	6	27	Frontier . .	Feb.	27	1956		8382

Medicine Creek	Lindsey & Reed, Benkelman	Pump	Irrig.	.52	27	7	27	Frontier	Mar.	14	1956	8420
Medicine Creek	W.A. Scharf, Curtis	Pump	Irrig.	.44	32	8	28	Frontier	June	1	1956	8595
Medicine Creek	Valentine Rankin, Cambridge	Pump	Irrig.	.70	29	4	25	Furnas	Sept.	13	1956	8822
Medicine Creek	Dean E. Hammond, Del Norte, Colo.	Pump	Irrig.	.44	20	4	25	Furnas	Sept.	15	1956	8827
Medicine Creek	Valentine Rankin, Cambridge	Pump	Irrig.	.10	29	4	25	Furnas	Nov.	28	1956	9005
Medicine Creek	Wesley O. Snider, Maywood	Pump	Irrig.	.40	5	8	29	Frontier	Jan.	18	1957	9110
Medicine Creek	Nelson and Nelson, Wellfleet	Pump	Irrig.	.44	19	9	29	Lincoln	Jan.	29	1957	9147
Medicine Creek	Andrew Ughrin Estate, North Platte	Pump	Irrig.	.34	23	9	30	Lincoln	Mar.	13	1957	9340
Medicine Creek	Hazen F. Cole, Curtis	Pump	Irrig.	1.24	30	8	28	Frontier	Mar.	22	1957	9390
Medicine Creek	Harold A. Mousel, Cambridge	Pump No. 2	Irrig.	1.47	18	4	25	Furnas	July	12	1960	9841
Medicine Creek	Ross & Robertson, Omaha	Pumps	Irrig.	3.03	35	8	28	Frontier	Dec.	16	1960	9874
					1	7	28	Frontier	Dec.	16	1960	9874
Medicine Creek	George H. Shelley, Stockville	Pumps	Irrig.	1.46	7	6	27	Frontier	Feb.	14	1962	10016
Medicine Creek	Mrs. Vivienne S. Hesse, Buffalo, Wyoming	Pump	Irrig.	1.20	18	6	26	Frontier	Apr.	9	1962	10040
Medicine Creek	Jay D. Buker, Curtis	Pump	Irrig.	.91	7	7	27	Frontier	Dec.	4	1962	10127
Medicine Creek	Eugene F. Campbell, Curtis	Pump	Irrig.	3.61	7	7	27	Frontier	July	23	1963	10221
Medicine Creek	Jay D. Buker, Curtis	Pumps	Irrig.	2.88	1	6	27	Frontier	Oct.	19	1965	10707
					12	6	27	Frontier	Oct.	19	1965	10707
Medicine Creek	Baker Trust 1915 (Nat'l Bank of Commerce), Lincoln	Pump	Irrig.	1.28	28	8	28	Frontier	Apr.	22	1969	11690
Medicine Creek	Harding & Harding, Cambridge	Pump	Irrig.	1.89	7	4	25	Furnas	Oct.	27	1969	11817
Medicine Creek	Nutt and Nutt, Curtis	Pump	Irrig.	1.06	7	7	27	Frontier	July	14	1971	12322
Medicine Creek	Flammang & Flammang, Cambridge	Pump	Irrig.		28	4	25	Furnas	Mar.	15	1974	12996
Medicine Creek	Gary W. Nutt, Curtis	Pump	Irrig.		26	8	29	Frontier	Sept.	26	1974	13214*
Medicine Creek, Trib. to	Mervin Zysset, Farnam	Zysset Res. No. 1	Storage	41.9 AF	17	6	26	Frontier	June	14	1972	12656
Medicine Creek, Trib. to	Lowell Ruggles, McCook	Ruggles Reservoir	Storage	45.4 AF	2	7	28	Frontier	Sept.	1	1972	12735
Medicine Cr. Res. See Strunk Res.												
Methodist Creek	Elvira L. Sullivan, Republican City	Pump	Irrig.	.91	25	2	18	Harlan	June	18	1963	10206
McNiel Reservoir	Dempsey W. McNiel, Holdrege	Pump	Stor-only		4	4	18	Harlan	Nov.	26	1963	10261

* Application pending approval.

Stor-only. Land does not have a direct flow appropriation.

CLAIMS AND APPLICATIONS BY STREAMS IN DIVISION NO. 1-B—Continued

Source	Appropriator and Address	Carrier	Use to which Applied	Provisional Grant in Sec.-ft.	Location of Diversion or Dam				Date of Priority			Doc. No.	App. No.
					S	T	R	County					
Milrose Creek	Dean S. David, Oxford	Milrose Group	Storage ..		27	4	19	Harlan	Sept.	19	1973		12945
Milrose Creek	Gary Brown, Orleans	Carter-David Res. Pump	Irrig.		9	2	19	Harlan	Apr.	1	1974		13011
Mitchell Creek, Trib. to	Dean Hinton, Farnam	Hinton Res. 1	Storage ..	28.0 AF	32	7	26	Frontier ..	Feb.	27	1967		11049
+Muddy Creek	Larson & McMahon, Arapahoe	Pump	Irrig.73	17	4	23	Furnas	Feb.	9	1927		1898
Muddy Creek	Earl A. McMahon, Arapahoe	Pump	Irrig.24	17	4	23	Furnas	Mar.	13	1953		5204
Muddy Creek	E.W. Stillman, Arapahoe	Pumps	Irrig.20	24	5	24	Gosper	Apr.	16	1953		5268
					19	5	23	Gosper	Apr.	16	1953		5268
Muddy Creek	Robert H. Haussler, Arapahoe	Pump	Irrig.09	7	4	23	Furnas	Apr.	14	1954		6181
Muddy Creek	Kenneth E. Carpenter, Arapahoe	Pump	Irrig.23	27	4	23	Furnas	Mar.	10	1956		8408
Muddy Creek	Marcellus E. Gross, Holbrook	Pump	Irrig.73	4	5	24	Gosper	Mar.	16	1959		9708
Muddy Creek	Fred Griesfeller, Holbrook	Pump	Irrig.40	3	5	24	Gosper	Mar.	16	1961		9909
Muddy Creek	Hilker and Hilker, Arapahoe	Pump	Irrig.47	8	4	23	Furnas	Sept.	15	1971		12379
Muddy Creek	Robert D. Gross, Holbrook	Pump	Irrig.		10	5	24	Gosper	May	27	1974		13038
Muddy Creek	Clarence W. Helms, Holbrook	Pump	Irrig.		11	5	24	Gosper	July	23	1974		13095*
Muddy Creek, E.B., Trib. to	Fader & Stewart, Lexington	Fader & Stewart Reservoir	Storage ..	20.62 AF	33	7	23	Gosper	Mar.	22	1963		10164
+Muddy Creek	Estella G. Tracy, Max	Pump	Irrig.	1.19	2	2	36	Dundy	Nov.	20	1940		3335
Muddy Creek	L.F. Nichols, Wauneta	Pump	Irrig.41	20	3	36	Dundy	Feb.	14	1949		4435
Muddy Creek	L.F. Nichols, Wauneta	Pump	Irrig.21	21	3	36	Dundy	Oct.	8	1949		4521
Muddy Creek	Leo C. Foster, Stratton	Pump	Irrig.29	28	3	36	Dundy	Mar.	31	1953		5228
Muddy Creek	Leo C. Foster, Stratton	Pump	Irrig.32	28	3	36	Dundy	Nov.	17	1953		5731
+Muddy Creek	Floyd W. Rath, Stratton	Pump	Irrig.59	5	2	35	Hitchcock .	Apr.	29	1950		4659
Muddy Creek	Herman F. Andrijeski, Stratton	Pump	Irrig.40	9	2	35	Hitchcock .	June	29	1950		4715
Muddy Creek	Randall and Randall, Stratton	Pump	Irrig.	1.16	10	2	35	Hitchcock .	Nov.	19	1952		5077
Muddy Creek	Randall and Randall, Stratton	Pump	Irrig.71	11	2	35	Hitchcock .	Dec.	4	1952		5096
Muddy Creek	Thomas D. Rife, Stratton	Pump	Irrig.	1.23	10	2	35	Hitchcock .	Feb.	25	1953		5184
Muddy Creek	Henry Pollmann, Jr., Culbertson	Pump	Irrig.	2.13	4	2	35	Hitchcock .	Aug.	28	1953		5514
Muddy Creek, N.B.	Herman F. Andrijeski, Stratton	Pump	Irrig.80	4	2	35	Hitchcock .	July	15	1950		4725

Nelson Reservoir ...	Edward J. Nelson, Hardy	Pump	Stor-only		23	1	6	Nuckolls ..	Oct.	17	1962	10117
Nissen Pit No. 2 ...	A.H. Nissen, Oxford	Pump	Irrig.57	21	3	20	Harlan	Apr.	23	1964	10355
Nissen Pit No. 3 ...	A.H. Nissen, Oxford	Pump	Irrig.28	21	3	20	Harlan	Apr.	23	1964	10366
Oak Creek	Geo. Higer, Jr., Superior	Higer Res.	Storage ..	76.4 AF	31	2	6	Nuckolls ..	Aug.	7	1968	11527
Ohmstede Res.	Chris Ohmstede, Guide Rock	Ohmstede Canal	Stor-only		17	1	9	Webster ...	Aug.	31	1946	3952
Prairie Dog Cr.	Fred Kauk, Alma	Pump	Irrig.29	32	1	18	Harlan	Aug.	7	1939	2948
Prairie Dog Cr.	Dean R. Wolf, Alma	Pumps	Irrig.44	31	1	18	Harlan	Nov.	6	1939	3010
Prairie Dog Cr.	Glenn Miller Estate, Woodruff, Kansas	Pump	Irrig.93	35	1	19	Harlan	Oct.	11	1940	3292
Prairie Dog Cr.	James S. Stone, Alma	Pump	Irrig.40	33	1	18	Harlan	Nov.	20	1940	3334
Prairie Dog Cr.	Louise King, et al., Kearney	Pump	Irrig.84	19	1	17	Harlan	Mar.	6	1941	3411
Prairie Dog Cr.	Glenn Miller Estate, Woodruff, Kansas	Pump	Irrig.23	35	1	19	Harlan	Feb.	11	1949	4434
Prairie Dog Cr.	Dean R. Wolf, Alma	Pump	Irrig.	1.24	31	1	18	Harlan	July	16	1955	7784
Prairie Dog Cr.	Mrs. Pauline A. Poyser, Phillipsburg, Kansas	Pump	Irrig.62	32	1	19	Harlan	Jan.	21	1957	9115
Prairie Dog Cr.	Leo E. Bantam, Orleans	Pump	Irrig.91	34	1	19	Harlan	Dec.	7	1962	10128
Prairie Dog Cr.	Garry Porter, Orleans	Pump	Irrig.	1.21	31	1	19	Harlan	Sept.	4	1964	10433
Prairie Dog Cr.	Wayne Christensen, Alma	Pump	Irrig.	1.49	36	1	19	Harlan	Dec.	30	1966	11007
Prairie Dog Cr.,	Fred Kauk, Alma	Pump	Irrig.22	29	1	18	Harlan	Dec.	12	1939	3047
Trib. to Prairie Dog Cr.,	Wolf and Wolf, Alma	Wolf Res. No. 1	Storage ..	101 AF	31	1	18	Harlan	Mar.	22	1952	4951
Ravine, Trib. to												
Rebecca Creek	Loy Drake, Bloomington	Pumps	Irrig.		26	1	16	Franklin ..	July	26	1974	13106*
					35	1	16	Franklin ..	July	26	1974	13106*
Red Willow Cr.	Mrs. Hugh L. Meyers, McCook	Pump	Irrig.93	8	3	28	Red Willow	Dec.	5	1910	1042
Red Willow Cr.	Dewey Wright, Hayes Center	Pump	Irrig.57	21	8	32	Hayes	July	27	1934	2447
Red Willow Cr.	Charles H. Walker, McCook	Pump	Irrig.81	9	6	31	Hayes	Dec.	6	1939	3037
Red Willow Cr.	Merritt W. Quick, McCook	Pump	Irrig.76	31	5	29	Frontier ..	Jan.	22	1940	3082

+Muddy Creek in Furnas and Gosper Counties same stream. Muddy Creek in Dundy County and Muddy Creek in Hitchcock County are separate streams.

Stor-only. Land does not have a direct flow appropriation.

* Application pending approval.

CLAIMS AND APPLICATIONS BY STREAMS IN DIVISION NO. 1-B—Continued

Source	Appropriator and Address	Carrier	Use to which Applied	Provisional Grant in Sec.-ft.	Location of Diversion or Dam				Date of Priority		Doc. No.	App. No.
					S	T	R	County				
Red Willow Cr.	Vernon Kolbet, Hayes Center	Pump	Irrig.23	27	6	31	Hayes	Mar. 28	1940		3124
Red Willow Cr.	Andrew F. Anderson, Culbertson	Pump	Irrig.42	2	5	31	Hayes	Sept. 20	1941		3508
Red Willow Cr.	Andrew F. Anderson, Culbertson	Pump	Irrig.26	2	5	31	Hayes	Apr. 30	1943		3609
Red Willow Cr.	Mrs. Hugh L. Meyers, McCook	Pump	Irrig.48	8	3	28	Red Willow	July 12	1943		3623
Red Willow Cr.	George Beebe, Culbertson	Pump	Irrig.59	35	6	31	Hayes	Aug. 16	1943		3631
Red Willow Cr.	Frenchman—Cambridge Irrigation District, Cambridge	Red Willow North Side Canal	Irrig.	45.33	25	4	29	Red Willow	Apr. 3	1946		3689cR
Red Willow Cr.	United States Bureau of Reclamation, Denver, Colorado	Red Willow Reservoir	Storage ..	26,400 AF	36	5	30	Frontier ..	July 11	1951		4885
					31	5	29	Frontier ..	July 11	1951		4885
Red Willow Cr.	William Koetter, McCook	Pump	Irrig.	1.18	6	4	29	Red Willow	Dec. 17	1952		5113
Red Willow Cr.	Charles N. Kolbet, Hayes Center	Pump	Irrig.53	26	6	31	Hayes	Apr. 17	1953		5269
Red Willow Cr.	C. D. Doyle, McCook	Pumps	Irrig.	1.12	6	4	29	Red Willow	July 10	1953		5379
Red Willow Cr.	Robert Larington, McCook	Pump	Irrig.	1.12	15	4	29	Red Willow	Aug. 3	1953		5440
Red Willow Cr.	Wm. Bortner & Son, McCook	Pumps	Irrig.64	23	4	29	Red Willow	Aug. 29	1953		5518
Red Willow Cr.	Francis R. Broz, Hayes Center	Pump	Irrig.81	27	6	31	Hayes	Oct. 13	1953		5638
Red Willow Cr.	Henry O. Schneider, McCook	Pump	Irrig.64	12	5	31	Hayes	Oct. 13	1953		5642
Red Willow Cr.	Mrs. James L. Bortner, McCook	Pump	Irrig.96	18	5	30	Frontier ..	Nov. 2	1953		5699
Red Willow Cr.	William Bortner, McCook	Pumps	Irrig.67	23	4	29	Red Willow	Feb. 13	1954		5955
Red Willow Cr.	Vernon Kolbet, Hayes Center	Pumps	Irrig.28	26	6	31	Hayes	Mar. 16	1954		6065
Red Willow Cr.	Bruce Doyle, Hayes Center	Pump	Irrig.	1.01	8	8	32	Hayes	Apr. 13	1954		6174
Red Willow Cr.	Frenchman-Cambridge Irrigation District, Cambridge	McCook Canal	Irrig.		25	4	29	Red Willow	Apr. 16	1954		6215*
Red Willow Cr.	Frenchman-Cambridge Irrigation District, Cambridge	Red Willow Canal	Irrig.	8.28	25	4	29	Red Willow	Apr. 16	1954		6216
Red Willow Cr.	Leigh Fitzgerald, Hayes Center	Pumps	Irrig.	2.66	27	8	32	Hayes	May 7	1954		6283
Red Willow Cr.	Lowell Ruggles, McCook	Pump	Irrig.32	16	3	28	Red Willow	June 1	1954		6354
Red Willow Cr.	Minting and Minting Hayes Center	Pump	Irrig.	1.13	14	7	32	Hayes	June 16	1954		6364
Red Willow Cr.	Fay McKillip, Hayes Center	Pump	Irrig.32	22	6	31	Hayes	Aug. 11	1954		6581
Red Willow Cr.	James P. McKillip, Hayes Center	Pump	Irrig.54	22	6	31	Hayes	Aug. 16	1954		6626
Red Willow Cr.	Clifford & Clifford, McCook	Pump	Irrig.36	11	7	32	Hayes	Feb. 7	1955		7096
Red Willow Cr.	Alfred Fisher, Hayes Center	Pumps	Irrig.57	21	8	32	Hayes	Aug. 29	1955		8037

Red Willow Cr.	Andrew F. Anderson, Culbertson	Pump	Irrig.62	2	5	31	Hayes	June	2	1956		8597
Red Willow Cr.	Vernon Brenning, Culbertson	Pump	Irrig.59	12	5	31	Hayes	Sept.	17	1956		8829
Red Willow Cr.	Lawrence Walker, McCook	Pumps	Irrig.	1.53	4	6	31	Hayes	Feb.	26	1957		9256
Red Willow Cr.	United States Bureau of Reclamation, Denver, Colo.	Red Willow Reservoir	Storage ..	12,000 AF	36	5	30	Frontier ..	Aug.	29	1960		9858
					31	5	29	Frontier ..	Aug.	29	1960		9858
Red Willow Cr.	Frenchman-Cambridge Irrigation District, Cambridge	Red Willow Canal	Irrig.	8.43	25	4	29	Red Willow	May	27	1963		10195
Red Willow Cr.	Forrest Beebe, Culbertson	Pump	Irrig.	1.19	13	5	31	Hayes	Sept.	18	1963		10244
					18	5	30	Frontier ..	Sept.	18	1963		10244
Red Willow Cr.	Lawrence Weskamp, Culbertson	Pump	Irrig.20	13	5	31	Hayes	Feb.	25	1964		10313
Red Willow Cr.	Frenchman-Cambridge Irrigation District, Cambridge	Red Willow Canal	Irrig.	10.08	25	4	29	Red Willow	Aug.	31	1970		12068
Red Willow Cr.	Frenchman-Cambridge Irrigation District, Cambridge	Red Willow North-Side Canal	Irrig.	1.17	25	4	29	Red Willow	Apr.	1	1971		12201
Red Willow Cr.	Devere Larington, McCook Trib. to	Larington Reservoir	Storage ..	45.2 AF	22	4	29	Red Willow	Mar.	24	1964		10331
Republican River ..	E.S. Kirtland, Orleans	Orleans Mill	Power ...		27	2	19	Harlan				1043*	
Republican River ..	Pioneer Irrigation District, Haigler	Haigler Canal	Irrig.	24.39	2	1	43	Yuma,	Apr.	4	1890		1025
								Colo.					
Republican River ..	Adam A. Ringenberg, Haigler	Crews Canal	P-241 ...	2.61	21	1	41	Dundy ...	Apr.	4	1890		1025R
Republican River ..	Pioneer Irrigation District, Haigler	Haigler Canal	Irrig.	=35.00	2	1	43	Yuma,	Apr.	4	1890		1025
								Colo.					
Republican River ..	Pioneer Irrigation District, Haigler	Haigler Canal	Irrig.	=15.00	2	1	43	Yuma,	Apr.	4	1890		1025
								Colo.					
Republican River ..	United States Bureau of Reclamation, Denver, Colo.	Meeker Canal	Irrig.	41.86	15	3	31	Hitchcock .	Dec.	22	1890		4-9
													8-7
Republican River ..	Delaware-Hickman Ditch Company, Benkelman	Delaware-Hickman Canal	Irrig.	20.00	17	1	37	Dundy ...	Jan.	7	1895		157
Republican River ..	Gerald L. Hayward, Parks	Parks Canal	Irrig.	16.00	20	1	39	Dundy ...	June	18	1912		1202
Republican River ..	Gerald L. Hayward, Parks	Parks Canal	Irrig.	2.00	20	1	39	Dundy ...	Dec.	31	1915		1444
Republican River ..	Gerald L. Hayward, Parks	Parks Canal	Irrig.	1.14	20	1	39	Dundy ...	Sept.	5	1919		1555
Republican River ..	Adam A. Ringenberg, Haigler	Crews Canal No. 2	Irrig.	2.59	20	1	41	Dundy ...	Mar.	29	1923		1709
Republican River ..	Mrs. Geo. Fischenbach, Orleans	Pump	Irrig.	1.58	33	2	19	Harlan	Aug.	27	1925		1778
Republican River ..	John J. Runck Estate, Orleans	Pumps	Irrig.	1.99	22	3	20	Harlan	Sept.	18	1928		2029
Republican River ..	Oswin Keifer, Bostwick	Keifer Canal No. 1	Irrig.	3.17	21	1	8	Nuckolls ..	Sept.	22	1930		2167

R. Denotes relocation.

*Application pending approval or claim not adjudicated.

=Amount affirmed by U.S. Supreme Court: 35.00 second feet for Nebraska, and 15.00 second feet for Colorado.

CLAIMS AND APPLICATIONS BY STREAMS IN DIVISION NO. 1-B—Continued

Source	Appropriator and Address	Carrier	Use to which Applied	Provisional Grant in Sec.-ft.	Location of Diversion or Dam				Date of Priority			Doc. No.	App. No.
					S	T	R	County					
Republican River	B.C. Mendell, Superior	Mendell Canal	Irrig.	2.40	35	1	7	Nuckolls	Sept. 7	1932		2283	
Republican River	Mrs. Geo. Fischbach, Orleans	Pump	Irrig.	.33	33	2	19	Harlan	Feb. 15	1933		2304	
Republican River	Aleck Arneson, Inavale	Pumps	Irrig.	.23	5	1	12	Webster	Apr. 17	1933		2318	
Republican River	Alfred E. Lang, Indianola	Pump	Irrig.	.42	14	3	27	Red Willow	Feb. 16	1937		2698	
Republican River	W.C. Kiehl Estate, Guide Rock	Pump	Irrig.	.07	9	1	9	Webster	May 2	1939		2919	
Republican River	Mabel E. Uplinger, Kearney	Uplinger Canal	Irrig.	.75	11	1	17	Harlan	Nov. 15	1939		3019	
Republican River	Dunn, Dunn, & Bean, Inavale	Pump	Irrig.	.36	1	1	16	Franklin	Jan. 19	1940		3079	
Republican River	Della Kahrs, Franklin	Pump	Irrig.	.78	7	1	15	Franklin	Jan. 22	1940		3081	
Republican River	Morris G. Martin, et al., Hastings	Pump	Irrig.	.18	8	1	11	Webster	Mar. 13	1940		3116	
Republican River	George Houchin, Red Cloud	Pump	Irrig.	.07	15	1	9	Webster	Apr. 5	1940		3131	
Republican River	Charles Howell, Bloomington	Pump	Irrig.	.21	10	1	16	Franklin	Apr. 15	1940		3134	
Republican River	Noah G. Reisher, Benkelman	Pump	Irrig.	1.21	30	1	38	Dundy	July 29	1940		3221	
Republican River	Mrs. May Meyer, Superior	Pump	Irrig.	.87	35	1	7	Nuckolls	Aug. 26	1940		3240	
Republican River	Mrs. Edgar R. Amack, Lodi, Calif.	Pump	Irrig.	.19	7	1	10	Webster	Aug. 28	1940		3244	
Republican River	Delbert Lewis, Red Cloud	Pump	Irrig.	1.36	9	1	11	Webster	Aug. 31	1940		3248	
Republican River	Floyd R. Butler, Superior	Pump	Irrig.	.59	31	1	6	Nuckolls	Sept. 3	1940		3252R	
Republican River	Alfred E. Lang, Indianola	Pump	Irrig.	.87	14	3	27	Red Willow	Feb. 24	1941		3401	
Republican River	Howard McCann, Edison	Pump	Irrig.	.77	35	4	22	Furnas	May 2	1941		3438	
Republican River	Floyd R. Butler, Superior	Pump	Irrig.	.03	31	1	6	Nuckolls	May 9	1941		3443R	
Republican River	Aleck Arneson, Inavale	Valley Grove Canal	Irrig.	.25	5	1	12	Webster	Mar. 11	1942		3558	
Republican River	Wendell Olson, Orleans	Pump	Irrig.	1.00	36	3	20	Harlan	Aug. 5	1943		3629	
Republican River	No. Republican Irrig. Dist., McCook	Lower Haigler Canal	Irrig.		21	1	40	Dundy	Jan. 22	1946		3868b*	
Republican River	No. Republican Irrig. Dist., McCook	Benkelman Canal	Irrig.		24	1	38	Dundy	Jan. 22	1946		3868e*	
Republican River	Bostwick Irrig. Dist., Red Cloud	Franklin Canal	Irrig.	44.37	11	1	17	Harlan	Apr. 3	1946		2691a	
Republican River	Bostwick Irrig. Dist., Red Cloud	Franklin Canal	P-325	42.31	11	1	17	Harlan	Apr. 3	1946		2691bR	
Republican River	Bostwick Irrig. Dist., Red Cloud	Superior Canal	P-326	53.95	7	1	9	Webster	Apr. 3	1946		2691cR	
Republican River	Frenchman-Cambridge Irrigation District, Cambridge	Meeker (Driftwood) Canal	Irrig.	46.96	8	2	33	Hitchcock	Apr. 3	1946		3869bR	
Republican River	Frenchman-Cambridge Irrigation District, Cambridge	Bartley (So. Red Willow) Canal	Irrig.	78.06	17	3	27	Red Willow	Apr. 3	1946		3869dR	

Republican River ..	Frenchman-Cambridge Irrigation District, Cambridge	Cambridge-Oxford-Orleans Canal	Irrig.	184.50	27	4	25	Furnas ...	Apr.	3	1946	3869e
Republican River ..	Frenchman-Cambridge Irrigation District, Cambridge	Meeke-Driftwood Canal	Irrig.	1.47	8	2	33	Hitchcock .	Apr.	3	1946	3887cR
Republican River ..	Ideal Cement Co., Superior	Pump	Mfg.	11.50	27	1	7	Nuckolls ..	Sept.	10	1947	4109
Republican River ..	Walter Crozier, Guide Rock	Pump	Irrig.15	15	1	9	Webster ...	Nov.	14	1947	4143
Republican River ..	United States Bureau of Reclamation, Denver, Colo.	Harlan County Reservoir	Storage ..	350,000	2	1	17	Harlan	Jan.	26	1948	4190
Republican River ..	Burwell & Ord, Red Cloud	Pump	Irrig.	1.02	10	1	10	Harlan	Jan.	26	1948	4190
Republican River ..	Bostwick Irrig. Dist., Red Cloud	Franklin Canal	Irrig.	16.32	11	1	17	Webster ...	Feb.	7	1948	4205
Republican River ..	Bostwick Irrig. Dist., Red Cloud	Naponee Canal	Irrig.	12.30	14	1	17	Harlan	Feb.	26	1948	4216
Republican River ..	Bostwick Irrig. Dist., Red Cloud	Red Cloud Pump Canal No. 1	Irrig.		7	1	12	Harlan	Feb.	26	1948	4217
Republican River ..	Bostwick Irrig. Dist., Red Cloud	Red Cloud Pump Canal No. 2	Irrig.		2	1	12	Webster ...	Feb.	26	1948	4218*
Republican River ..	Bostwick Irrig. Dist., Red Cloud	Red Cloud Pump Canal No. 3	Irrig.		8	1	11	Webster ...	Feb.	26	1948	4219*
Republican River ..	Bostwick Irrig. Dist., Red Cloud	Superior Canal	Irrig.42	7	1	9	Webster ...	Feb.	26	1948	4221
Republican River ..	Bostwick Irrig. Dist., Red Cloud	Courtland Canal	Irrig.	23.59	7	1	9	Webster ...	Feb.	26	1948	4222
Republican River ..	Anton Simic, Superior	Simic Pump	P-385	3.05	34	1	7	Nuckolls ..	Feb.	26	1948	4222R
Republican River ..	Bostwick Irrig. Dist., Red Cloud	Franklin Pump Canal	Irrig.		5	1	14	Franklin ..	Feb.	28	1948	4227
Republican River ..	Elsie M. Schnuerle, Naponee	Pump	Irrig.	1.00	16	1	16	Franklin ..	Apr.	26	1948	4250
Republican River ..	Albert E. Wiedel, Orleans	Pump	Irrig.	1.94	19	2	19	Harlan	Nov.	30	1948	4387
Republican River ..	Francis Hergott, Orleans	Pump	Irrig.81	18	2	19	Harlan	Jan.	13	1949	4421
Republican River ..	Thompson and Thompson, Guide Rock	Pump	Irrig.78	18	1	8	Nuckolls ..	Apr.	14	1949	4463
Republican River ..	Mrs. Bessie Fries, Benkelman and Robert J. Jones, Rapid City, S.D.	Pump	Irrig.	2.40	28	1	38	Dundy ...	Oct.	13	1949	4522
Republican River ..	Bradshaw and Bradshaw, Bloomington	Pump	Irrig.26	8	1	15	Franklin ..	Feb.	9	1950	4590
Republican River ..	Lyle A. Harris, Red Cloud	Pump	Irrig.	1.76	8	1	9	Webster ...	Oct.	9	1950	4753
Republican River ..	Mrs. Bessie Fries, Benkelman and Robert J. Jones, Rapid City, S.D.	Pump	Irrig.26	28	1	38	Dundy ...	Oct.	16	1950	4756
Republican River ..	Harry W. Blank, Franklin	Pump	Irrig.47	6	1	14	Franklin ..	Dec.	23	1950	4782
Republican River ..	Stanley McCoy, Arapahoe	Pump	Irrig.77	33	4	23	Furnas ...	Apr.	13	1951	4842

R. Denotes relocation.

*Application pending approval or claim not adjudicated.

CLAIMS AND APPLICATIONS BY STREAMS IN DIVISION NO. 1-B—Continued

Source	Appropriator and Address	Carrier	Use to which Applied	Provisional Grant in Sec. ft.	Location of Diversion or Dam				Date of Priority			Doc. No.	App. No.
					S	T	R	County					
Republican River ..	United States Bureau of Reclamation, Denver, Colo.	Swanson Lake Reservoir	Storage ..	122,800	5-8	2	33	Hitchcock	July	11	1951		4884
Republican River ..	Francis Hergott, Orleans	Pump	Irrig.67	18	2	19	Harlan	Dec.	31	1951		4924
Republican River ..	Verlin Harris, Red Cloud	Pump	Irrig.	1.05	4	1	10	Webster ...	Sept.	26	1952		5038
Republican River ..	Marie K. Holz, Guide Rock	Pumps	Irrig.08	9	1	9	Webster ...	Jan.	30	1953		5138
Republican River ..	E.C. Randel & Son, McCook	Pump	Irrig.	2.34	33	3	29	Red Willow	Feb.	25	1953		5183
Republican River ..	K. and H. Farms, Inc., Bloomington	Pump	Irrig.	1.18	8	1	15	Franklin ...	June	25	1953		5363
Republican River ..	Clifford Crook, Inavale	Pump	Irrig.76	7	1	12	Webster ...	July	18	1953		5395
Republican River ..	Bryce Ohmstede, Guide Rock	Pump	Irrig.33	9	1	9	Webster ...	July	21	1953		5404
Republican River ..	Verlin M. Burwell, Red Cloud	Pump	Irrig.56	10	1	10	Webster ...	July	23	1953		5406
Republican River ..	Burwell & Burwell, Red Cloud	Pump	Irrig.44	11	1	10	Webster ...	July	29	1953		5426
Republican River ..	Stanley Hesman, Pauline	Pump	Irrig.44	8	1	15	Franklin ..	July	30	1953		5429
Republican River ..	Bowen Bros., Inc., et al., Red Cloud	Pump	Irrig.	1.78	10	1	10	Webster ...	Aug.	3	1953		5439
Republican River ..	Carl Simpson, Red Cloud	Pump	Irrig.	1.50	10	1	11	Webster ...	Aug.	10	1953		5454
Republican River ..	Thornton & Thornton, Superior	Pump	Irrig.	2.14	28	1	7	Nuckolls ...	Aug.	12	1953		5468
Republican River ..	Thomas Hayes, Franklin	Pump	Irrig.40	2	1	15	Franklin ..	Aug.	18	1953		5482
Republican River ..	Dorothy Irene (Coon) Day, Red Cloud	Pumps	Irrig.74	6	1	10	Webster ...	Aug.	22	1953		5495
Republican River ..	Kenneth D. Hamilton, Franklin	Pumps	Irrig.	1.46	3	1	13	Franklin ..	Aug.	27	1953		5511
Republican River ..	O.H. Scheuneman, Franklin	Pump	Irrig.33	2	1	15	Franklin ..	Oct.	5	1953		5626
Republican River ..	Miss Elizabeth Roehm, Denver, Colo.	Pump	Irrig.	1.06	8	1	15	Franklin ..	Oct.	6	1953		5627
Republican River ..	Bernard Sprague, et al., Red Cloud	Pumps	Irrig.61	3	1	12	Webster ...	Oct.	27	1953		5675
Republican River ..	Bernard Sprague, et al., Red Cloud	Pump	Irrig.19	2	1	12	Webster ...	Oct.	27	1953		5676
Republican River ..	Bernard Sprague, et al., Red Cloud	Pump	Irrig.	1.30	12	1	11	Webster ...	Oct.	27	1953		5677
Republican River ..	Erwin ten Benschel, Cambridge	Pump	Irrig.55	28	4	25	Furnas ...	Dec.	3	1953		5767
Republican River ..	Bryce Ohmstede, Guide Rock	Pump	Irrig.42	9	1	9	Webster ...	Dec.	4	1953		5771
Republican River ..	Mrs. Mildred Detlefsen, Franklin	Pump	Irrig.46	11	1	15	Franklin ..	Dec.	7	1953		5773
Republican River ..	Delmer B. Hersh, Inavale	Pump	Irrig.58	3	1	12	Webster ...	Jan.	4	1954		5842
Republican River ..	No. Republican Irrig. Dist., McCook	Lower Haigler Canal	Irrig.		21	1	40	Dundy ...	Apr.	16	1954		6210*

Republican River ..	No. Republican Irrig. Dist., McCook	Benkelman Canal	Irrig.	24	1	38	Dundy ...	Apr.	16	1954	6211*	
Republican River ..	No. Republican Irrig. Dist., McCook	Benkelman South Side Canal	Irrig.	17	1	37	Dundy ...	Apr.	16	1954	6212*	
Republican River ..	Frenchman-Cambridge Irrigation District, Cambridge	Meeker-Driftwood	Irrig.	125.61	8	2	33	Hitchcock .	Apr.	16	1954	6213
Republican River ..	Frenchman-Cambridge Irrigation District, Cambridge	Bartley Canal	Irrig.	2.88	17	3	27	Red Willow	Apr.	16	1954	6217
Republican River ..	Frenchman-Cambridge Irrigation District, Cambridge	Cambridge Canal	Irrig.	5.69	27	4	25	Furnas ...	Apr.	16	1954	6218
Republican River ..	Frenchman-Cambridge Irrigation District, Cambridge	Holbrook Canal	Irrig.	27	4	25	Furnas ...	Apr.	16	1954	6219*	
Republican River ..	Bostwick Irrig. Dist., Red Cloud	Naponee Canal	Irrig.	1.04	11	1	17	Harlan	Apr.	16	1954	6220
Republican River ..	Bostwick Irrig. Dist., Red Cloud	Franklin Canal	Irrig.	1.40	11	1	17	Harlan	Apr.	16	1954	6221
Republican River ..	Bostwick Irrig. Dist., Red Cloud	Franklin Canal	Irrig.	1.52	3	1	14	Franklin ...	Apr.	16	1954	6222
Republican River ..	Bostwick Irrig. Dist., Red Cloud	Superior Canal	Irrig.	3.65	7	1	9	Webster ...	Apr.	16	1954	6223
Republican River ..	Bostwick Irrig. Dist., Red Cloud	Courtland Canal	Irrig.	1.61	7	1	9	Webster ...	Apr.	16	1954	6224
Republican River ..	G. P. J. Co., Inavale	Pump	Irrig.33	2	1	12	Webster ...	Apr.	17	1954	6227
Republican River ..	Donald Dean Dunn, Bloomington	Pumps	Irrig.42	6	1	15	Franklin ...	Apr.	27	1954	6244
Republican River ..	William Sindt, Franklin	Pump	Irrig.67	4	1	14	Franklin ...	June	15	1954	6363
Republican River ..	Hines Ranch, Benkelman	Pump	Irrig.	4.98	22	1	40	Dundy ...	July	16	1954	6427
Republican River ..	Lawrence D. Eckhardt, Riverton	Pump	Irrig.68	12	1	13	Franklin ...	July	28	1954	6504
Republican River ..	James Claud Gates, Inavale	Pump	Irrig.	1.00	4	1	12	Webster ...	July	30	1954	6522
Republican River ..	Thomas Sayer, Cambridge	Pump	Irrig.70	27	4	25	Furnas ...	Aug.	20	1954	6630
Republican River ..	Erwin ten Bensel, Cambridge	Pump	Irrig.07	28	4	25	Furnas ...	Sept.	25	1954	6695
Republican River ..	Bruce E. Bean, Bloomington	Pump	Irrig.04	10	1	15	Franklin ...	Sept.	29	1954	6739
Republican River ..	Ruth E. Knuth, Edison	Pump	Irrig.33	1	3	22	Furnas ...	Apr.	22	1955	7323
Republican River ..	Wray Mitchel, Inavale	Pump	Irrig.08	2	1	12	Webster ...	May	3	1955	7439
Republican River ..	C.R. Potter, Superior	Pump	Irrig.28	34	1	6	Nuckolls ..	May	19	1955	7494
Republican River ..	Baird & Stephenson, Superior	Pump	Irrig.	1.39	29	1	7	Nuckolls ..	May	24	1955	7586
Republican River ..	John Harman, Edison	Pump	Irrig.42	35	4	22	Furnas ...	Aug.	18	1955	7950
Republican River ..	Vera Faye Lewis, Arapahoe	Pump	Irrig.83	28	4	23	Furnas ...	Sept.	13	1955	8121
Republican River ..	Mrs. Julia Throne, Red Cloud	Pump	Irrig.30	8	1	9	Webster ...	Sept.	22	1955	8175
Republican River ..	Bostwick Irrig. Dist., Red Cloud	Franklin Canal	Irrig.	1.24	11	1	17	Webster ...	Nov.	21	1955	8259
Republican River ..	Baird & Stephenson, Superior	Pump	A-7586 ..	†1.39	29	1	7	Nuckolls ..	Mar.	7	1956	8401
Republican River ..	Floyd R. Butler, Superior	Pump	A-3252 ..	†.59	31	1	6	Nuckolls ..	Mar.	15	1956	8422 R
			A-3443 ..	†.03	31	1	6	Nuckolls ..	Mar.	15	1956	8422 R

* Application pending approval.

† Additional direct flow.

R. Denotes relocation.

CLAIMS AND APPLICATIONS BY STREAMS IN DIVISION NO. 1-B—Continued

Source	Appropriator and Address	Carrier	Use to which Applied	Provisional Grant in Sec.-ft.	Location of Diversion or Dam				Date of Priority	Doc. No.	App. No.
					S	T	R	County			
Republican River ..	J.R. Ziegler, Riverton	Pump	Irrig.89	5	1	13	Franklin ..	Aug. 7 1956		8728
Republican River ..	Louie Hasemeyer, Jr., Superior	Pump	Irrig.	1.50	31	1	6	Nuckolls ..	Nov. 3 1956		8952
Republican River ..	Howell & Schultz, Burr Oak, Kansas	Pump	Irrig.57	9	1	9	Webster ...	Feb. 18 1957		9213
Republican River ..	Cyrus Thomas, Danbury	Pump	Irrig.	1.42	12	3	27	Red Willow	Mar. 13 1957		9341
Republican River ..	Donald L. West, Superior	Pump	Irrig.30	30	1	7	Nuckolls ..	Mar. 23 1957		9396
Republican River ..	Ruth E. Knuth, Edison	Pump	Irrig.62	1	3	22	Furnas ...	Apr. 12 1957		9443
Republican River ..	Bostwick Irrig. Dist., Red Cloud	Naponee Canal	Irrig.	1.24	11	1	17	Harlan	Apr. 19 1957		9463
Republican River ..	Frenchman-Cambridge Irrigation District, Cambridge	Cambridge Canal	Irrig.	3.15	27	4	25	Furnas ...	Apr. 30 1957		9479
Republican River ..	Elsie M. Schnuerle, Naponee	Pump	Irrig.45	16	1	16	Franklin ..	May 25 1957		9507
Republican River ..	Archie R. Fellrath, Kerens, Texas	Pump	Irrig.18	3	1	14	Franklin ..	Aug. 14 1957		9550
Republican River ..	T.J. Minnick, Cambridge	Pump	Irrig.	2.02	31	4	25	Furnas ...	Oct. 25 1957		9575
Republican River ..	Benjamin E. Gottschalk, Benkelman	Pump	Irrig.	1.77	17	1	37	Dundy ...	Feb. 17 1958		9594
Republican River ..	Bostwick Irrig. Dist., Red Cloud	Franklin Canal	Irrig.83	11	1	17	Franklin ..	May 21 1958		9623
Republican River ..	Frenchman-Cambridge Irrigation District, Cambridge	Meeker-Driftwood Canal	Irrig.	3.67	8	2	33	Hitchcock .	Feb. 16 1959		9690
Republican River ..	Bostwick Irrig. Dist., Red Cloud	Naponee Canal	Irrig.16	11	1	17	Harlan	Apr. 24 1959		9722
Republican River ..	Bostwick Irrig. Dist., Red Cloud	Superior Canal	Irrig.74	7	1	9	Webster ...	Apr. 24 1959		9723
Republican River ..	Bostwick Irrig. Dist., Red Cloud	Franklin Canal	Irrig.46	11	1	7	Harlan	Apr. 24 1959		9724
Republican River ..	William Sindt, Franklin	Pump	Irrig.33	1	1	14	Harlan	Aug. 4 1959		9744
Republican River ..	Frenchman-Cambridge Irrigation District, Cambridge	Cambridge Canal	Irrig.	1.89	27	4	25	Furnas ...	Sept. 16 1959		9763
Republican River ..	Bostwick Irrig. Dist., Red Cloud	Superior Canal	Irrig.70	7	1	9	Webster ...	Dec. 30 1960		9875
Republican River ..	Jessie Lennemann, Omaha	Pumps	Irrig.	1.08	31	3	19	Harlan	Jan. 4 1961		9878
					6	2	19	Harlan	Jan. 4 1961		9878
Republican River ..	Frenchman-Cambridge Irrigation District, Cambridge	Meeker-Driftwood Canal	Irrig.	8.91	8	2	33	Hitchcock .	Mar. 17 1961		9911
Republican River ..	Orleans Milling Co., Inc., Orleans	Pump	Irrig.	2.09	7	2	19	Harlan	Aug. 3 1961		9964
Republican River ..	Leon A. Sprague, Red Cloud	Pump	Irrig.49	8	1	11	Webster ...	Apr. 15 1963		10177
Republican River ..	Mrs. Pearl E. Lennemann, McCook	Pump	Irrig.		19	3	28	Red Willow	May 17 1963		10192*

Republican River ..	Frenchman-Cambridge Irrigation District, Cambridge	Bartley Canal	Irrig.	2.24	17	3	27	Red Willow	May	27	1963	10196
Republican River ..	L.J. Bose, Orleans	Pump	Irrig.43	19	2	19	Harlan	May	29	1964	10377
Republican River ..	Frenchman-Cambridge Irrigation District, Cambridge	Meeker-Driftwood Canal	Irrig.	1.09	8	2	33	Hitchcock .	Mar.	30	1965	10590
Republican River ..	Frenchman-Cambridge Irrigation District, Cambridge	Cambridge Canal	Irrig.	6.51	27	4	25	Furnas ...	Mar.	30	1965	10591
Republican River ..	Ralph Sindt, Franklin	Pump	Irrig.	1.89	6	1	13	Franklin ..	May	19	1965	10631
Republican River ..	Gerald Gleason, Guide Rock	Pump	Irrig.	1.81	11	1	10	Webster ...	May	20	1966	10852
Republican River ..	William A. Letson, Red Cloud	Pump	Irrig.72	12	1	11	Webster ...	June	20	1966	10869
Republican River ..	Bostwick Irrig. Dist., Red Cloud	Franklin Canal	Irrig.11	3	1	14	Franklin ..	Oct.	6	1966	10962
Republican River ..	Bostwick Irrig. Dist., Red Cloud	Cortland Canal	Irrig.	2.08	7	1	9	Webster ...	Oct.	6	1966	10963
Republican River ..	Bostwick Irrig. Dist., Red Cloud	Franklin Canal	Irrig.	4.95	11	1	17	Harlan	Oct.	6	1966	10964
Republican River ..	Bostwick Irrig. Dist., Red Cloud	Naponee Canal	Irrig.	3.34	11	1	17	Harlan	Oct.	6	1966	10965
Republican River ..	Bostwick Irrig. Dist., Red Cloud	Superior Canal	Irrig.	1.58	7	1	9	Webster ...	Oct.	6	1966	10966
Republican River ..	Frenchman-Cambridge Irrigation District, Cambridge	Cambridge Canal	Irrig.	3.86	27	4	25	Furnas ...	Feb.	9	1967	11041
Republican River ..	Frenchman-Cambridge Irrigation District, Cambridge	Bartley Canal	Irrig.20	17	3	27	Furnas ...	Feb.	9	1967	11042
Republican River ..	J. Harold Donaldson, Jr., McCook	Pump	Irrig.	1.31	30	4	23	Furnas ...	Aug.	29	1967	11237
Republican River ..	Guy Patton, Franklin	Pump	Irrig.	1.41	3	1	14	Franklin ..	Dec.	5	1967	11280
Republican River ..	Floyd D. Dixon, Superior	Pump	Irrig.19	27	1	7	Nuckolls ..	July	30	1968	11520
Republican River ..	Everett A. Lillich, Superior	Pump	Irrig.	8.91	17	1	8	Nuckolls ..	Nov.	3	1969	11820
Republican River ..	Frenchman-Cambridge Irrigation District, Cambridge	Bartley Canal	Irrig.	1.76	17	3	27	Red Willow	Apr.	16	1970	11920
Republican River ..	Frenchman-Cambridge Irrigation District, Cambridge	Meeker-Driftwood Canal	Irrig.86	8	2	33	Hitchcock .	May	21	1970	11946
Republican River ..	Frenchman-Cambridge Irrigation District, Cambridge	Cambridge Canal	Irrig.	11.74	27	4	25	Furnas ...	Aug.	31	1970	12067
Republican River ..	Clair Cody, Orleans	Pump	Irrig.	4.49	7	2	19	Harlan	Feb.	5	1971	12151
Republican River ..	Oliver Olson, Orleans	Pump	Irrig.	3.80	26	3	20	Harlan	Mar.	4	1971	12178
					27	3	20	Harlan	Mar.	4	1971	12178
Republican River ..	Frenchman-Cambridge Irrigation District, Cambridge	Cambridge Canal	Irrig.	4.08	27	4	25	Furnas ...	Apr.	1	1971	12200
Republican River ..	Eugene Aubushon, Red Cloud	Pump	Irrig.	1.36	10	1	11	Webster ...	Nov.	29	1971	12450
Republican River ..	Donald L. Kennedy, Bloomington	Pump	Irrig.	1.36	12	1	16	Franklin ..	Jan.	14	1972	12485
Republican River ..	Aleck Arneson, Inavale	Pump	Irrig.	2.16	5	1	12	Webster ...	Jan.	19	1972	12486
		A-3558 ..	Irrig.	1.22	5	1	12	Webster ...	Jan.	19	1972	12486

* Application pending approval.

† Additional direct flow.

CLAIMS AND APPLICATIONS BY STREAMS IN DIVISION NO. 1-B—Continued

Source	Appropriator and Address	Carrier	Use to which Applied	Provisional Grant in Sec.-ft.	Location of Diversion or Dam				Date of Priority			Doc. No.	App. No.
					S	T	R	County					
Republican River ..	Bush and Bush, Riverton	Pump	Irrig.	1.41	11	1	13	Franklin ..	Aug. 18	1972		12716	
Republican River ..	Bostwick Irrig. Dist., Red Cloud	Franklin Canal	Irrig.	1.51	11	1	17	Harlan	Jan. 23	1973		12796	
Republican River ..	Sindt and Sindt, Pomona, California	Pump	Irrig.93	15	1	16	Franklin ..	Feb. 13	1973		12803	
Republican River ..	Delbert Lewis, Red Cloud	Pump	Irrig.	4.16	7	1	11	Webster ...	Apr. 12	1973		12856	
Republican River ..	Jack Siel, Franklin and Don Adams, Arapahoe	Pumps	Irrig.	2.54	8	1	12	Franklin ..	Apr. 18	1973		12858	
Republican River ..	Jack Siel, Franklin and Don Adams, Arapahoe	Pump	Irrig.	1.24	5	1	12	Franklin ..	Apr. 18	1973		12858	
Republican River ..	Jack Siel, Franklin and Don Adams, Arapahoe	Pump	Irrig.	1.24	4	1	12	Webster ...	June 7	1973		12884	
Republican River ..	Jack Siel, Franklin and Don Adams, Arapahoe	Pump	Irrig.	1.20	4	1	12	Webster ...	Feb. 12	1974		12981	
Republican River ..	Bernice H. Post, Naponee	Post Pump	Irrig.		8	1	16	Franklin ..	June 6	1974		13043	
Republican River ..	Donald L. Kennedy, Bloomington	Pump	Irrig.		12	1	16	Franklin ..	July 8	1974		13065*	
Republican River ..	Charlie Briegel Estate, Arapahoe	Pump	Irrig.		30	4	23	Furnas ...	Sept. 5	1974		13189*	
Republican River ..	Bostwick Irrig. Dist., Red Cloud	Courtland Canal	Irrig.		7	1	9	Webster ...	Sept. 20	1974		13210*	
Republican River, ..	Mrs. Opal Bassett, Ridgecrest, California	Pump	Irrig.25	1	2	20	Harlan	Mar. 3	1947		4042	
Republican River, ..	Gerald W. Dake, Orleans	Pump	Irrig.	1.49	12	2	20	Harlan	Sept. 11	1959		9761	
Republican River, ..	Harold L. Blincow, Oxford	Pump	Irrig.	1.17	14	3	20	Harlan	July 17	1969		11751	
Republican River, ..	James A. Calder, Hardy	Reservoir	Storage ..	28.7 AF	33	1	5	Nuckolls ..	June 2	1970		11953	
Republican River, ..	Harry Jensen, Superior	Pump	Irrig.		33	1	7	Nuckolls ..	May 28	1971		12285*	
Republican River, ..	Wilfred M. Schutz, Lincoln Lake, Trib. to	Pump	Irrig.	1.63	19	4	23	Furnas ...	May 31	1963		10198	
Republican River, ..	H.L. Lueking, Oxford Ravine, Trib. to	Lueking Reservoir	Storage ..	234 AF	3	3	22	Furnas ...	Feb. 8	1940		3098	
Republican River, ..	Clyde S. Paine, Edison Ravine, Trib. to	Paine Reservoir	Storage ..	420 AF	21	4	22	Furnas ...	Apr. 18	1940		3138	

Republican River, .. Ravine, Trib. to	Clark Crow, Oxford	Crow Reservoir	Storage ..	99 AF	19	3	20	Harlan	Nov. 20	1940		3333
Republican River, .. Ravine, Trib. to	Ihling L. Carskadon, Edison	Broeker Reservoir	Storage ..	122 AF	4	3	22	Furnas ...	Dec. 10	1940		3349
Republican River, .. Ravine, Trib. to	Robert Haeker, Orleans	Haeker Reservoir	Storage ..	105 AF	2	1	19	Harlan	Aug. 30	1946		3950
Republican River, .. Ravine, Trib. to	Chris Ohmstede, Guide Rock	Ohmstede Reservoir	Storage ..	236 AF	17	1	9	Webster ...	Aug. 31	1946		3951
Republican River, .. Ravine, Trib. to	Mrs. Eleanor Wolfe, Red Cloud	Gilham Reservoir	Storage ..	100 AF	31	2	10	Webster ...	Nov. 4	1946		4001
Republican River, .. Ravine, Trib. to	Donald Kaldahl, Hardy	Kaldahl Reservoir	Storage ..	22 AF	33	1	5	Nuckolls ..	Mar. 14	1956		8419
Republican River, .. North Fork	North Republican Irrig. Dist., McCook	Upper Haigler	Irrig.		13	1	42	Dundy ...	Jan. 22	1946		3868a
Republican River, .. South Fork	J.A. McDonald, Benkelman	McDonald Canal	Irrig.79	36	1	38	Dundy ...	Nov. 13	1901		644
Rock Creek	Bennie E. Martin, Parks	Phelan Canal	Irrig.	1.86	17	1	39	Dundy ...	Dec. 31	1883	138	
Rock Creek	Bennie E. Martin, Parks	Kara Lake Reservoir	Storage ..	50 AF	17	1	39	Dundy ...	Oct. 31	1931		2246
Rock Creek	Nebraska Game and Parks Commission, Lincoln	Rock Creek Lake	Fish	215 AF	6	1	39	Dundy ...	Feb. 28	1934		2366
Rock Creek	No. Republican Irrig. Dist., McCook	Rock Creek Canal	Irrig.		21	1	39	Dundy ...	Jan. 22	1946		3868d*
Rock Creek	U.S. Bureau of Rec., Denver, Colo.	Parks Reservoir	Storage ..		17	1	39	Dundy ...	July 11	1951		4883a*
Rock Creek	Bernard B. Brosius, et al., Brady	Pump	Irrig.	1.00	6	1	39	Dundy ...	Apr. 14	1956		8478
Rock Creek	Bernard B. Brosius, et al., Brady	Pumps	Irrig.	4.21	24	2	40	Dundy ...	Apr. 14	1956		8479
					30	2	39	Dundy ...	Apr. 14	1956		8479
Rock Creek	Nebraska Game and Parks Commission, Lincoln	Rearing Ponds	Fish Culture	2.25	24	2	40	Dundy ...	Nov. 22	1971		12439
Rock Creek, Spring No. 1, Trib. to	Nebraska Game and Parks Commission, Lincoln	Rearing Ponds	Fish Culture	26.42 AF	24	2	40	Dundy ...	Nov. 22	1971		12440
Rock Creek, Spring No. 2, Trib. to	Nebraska Game and Parks Commission, Lincoln	Rearing Ponds	Fish Culture	17.70 AF	25	2	40	Dundy ...	Nov. 22	1971		12441
Rock Creek, Spring No. 3, Trib. to	Nebraska Game and Parks Commission, Lincoln	Nurse Pond	Fish Culture	.33	24	2	40	Dundy ...	Nov. 22	1971		12442
Rock Creek, Spring No. 4, Trib. to	Nebraska Game and Parks Commission, Lincoln	Rearing Ponds	Fish Culture	3.45 AF	25	2	40	Dundy ...	Nov. 22	1971		12443

* Application pending approval.

CLAIMS AND APPLICATIONS BY STREAMS IN DIVISION NO. 1-B—Continued

Source	Appropriator and Address	Carrier	Use to which Applied	Provisional Grant in Sec.-ft.	Location of Diversion or Dam				Date of Priority			Doc. No.	App. No.
					S	T	R	County					
Rock Creek, Spring No. 5, Trib. to	Nebraska Game and Parks Commission, Lincoln	Rearing Ponds	Fish Culture	1.53 AF	25	2	40	Dundy ...	Nov.	22	1971		12444
Rock Creek, Spring No. 6, Trib. to	Nebraska Game and Parks Commission, Lincoln	Rearing Ponds and Storage	Fish Culture	1.04 AF	25	2	40	Dundy ...	Nov.	22	1971		12445
Rope Creek	Alford Howsden, et al., Alma	Pumps	Irrig.10	25	2	19	Harlan	Dec.	19	1940		3357
Rope Creek	Clifford A. Bash, Orleans	Pump	Irrig.12	7	2	18	Harlan	Sept.	16	1953		5575
Rope Creek	Conrad J. Boehler, Orleans	Pump	Irrig.50	24	2	19	Harlan	Oct.	28	1953		5680
Sacramento Creek ..	Mrs. Nettie Davidson, Holdrege	Pump	Irrig.50	12	5	18	Phelps	June	12	1937		2753
Sacramento Creek ..	Robert L. Siebert, Henderson, and Roger D. Olson, Holdrege	Pump	Irrig.	1.11	2	5	18	Phelps	Apr.	26	1957		9467
Sacramento Creek ..	Roger D. Olson, Holdrege	Pump	Irrig.56	2	5	18	Phelps	Oct.	31	1960		9872
Sacramento Creek ..	John E. & Alice M. Erickson, Funk	Pump	Irrig.	1.61	8	5	17	Phelps	Feb.	3	1966		10762
Sacramento Creek ..	Arthur Mattson, Holdrege	Pump	Irrig.	1.88	17	5	17	Phelps	July	28	1967		11213
Sacramento Creek .. Trib. to	William Holly Hodge, Holdrege	Pump	Irrig.	4.57	1	5	19	Phelps	July	26	1968		11516
Sand Creek	Robert F. Schilke, Champion	Pump	Irrig.	1.07	9	6	39	Chase	May	3	1955		7437
Sand Creek	John Teply, Jr., Champion	Pump	Irrig.	2.16	22	6	39	Chase	Oct.	14	1955		8221
Sand Creek	Harold Warp, Chicago, Ill.	Warp Reservoir	Storage	96.24 AF	10	5	14	Kearney ..	June	8	1964		10381
Sand Creek	Joe A. Miller, Minden	Pump	Irrig.57	2	5	14	Kearney ..	Nov.	9	1970		12110
Sand Creek	Joe A. Miller, Minden	Pump	Irrig.57	2	5	14	Kearney ..	Nov.	9	1970		12111
Sappa Creek	Geo. W. Zulauf, Stamford	Stamford Mill	Power		21	2	20	Harlan	Dec.	30	1898	997*	
Sappa Creek	A.L. Flodine, Stamford	Pump	Irrig.94	19	2	20	Harlan	Sept.	9	1926		1855
Sappa Creek	Johnson and Johnson, Minden	Pump	Irrig.	1.09	24	2	20	Harlan	May	23	1934		2385

Sappa Creek	Beaver-Sappa Public Power and Irrig. Dist., Cambridge	South Sappa Canal	Irrig.	.18	1	22	Furnas	Dec.	14	1936	2671b*	
(See Beaver Cr.)		North Sappa Canal	Irrig.	.18	1	22	Furnas	Dec.	14	1936	2671b*	
Sappa Creek	Beaver-Sappa Public Power and Irrig. Dist., Cambridge	Spring Green Lake Reservoir	Storage	.19	1	22	Furnas	Dec.	14	1936	2672b*	
(See Beaver Cr.)												
Sappa Creek	E.F. Caffrey, Omaha	Pump	Irrig.	.76	22	2	20	Harlan	Aug.	1	1939	2945
Sappa Creek	John C. Lubeck, Stamford	Pump	Irrig.	.46	23	2	20	Harlan	Aug.	14	1939	2951
Sappa Creek	Horace Collins, Beaver City	Pump	Irrig.	.25	30	1	23	Furnas	Feb.	17	1940	3091
Sappa Creek	Walter C. Gerd, Stamford	Pump	Irrig.	.13	35	2	21	Furnas	Feb.	26	1940	3095
Sappa Creek	Floyd T. Brown Estate, Stamford	Pump	Irrig.	.35	9	1	21	Furnas	Mar.	6	1940	3109
Sappa Creek	Virgil Smith, Stamford	Pump	Irrig.	.60	19	2	20	Harlan	May	4	1940	3148
Sappa Creek	Maude T. Burt, Holdrege	Pump	Irrig.	1.22	34	2	21	Furnas	Sept.	21	1940	3271
Sappa Creek	Bert D. Blickenstaff, Stamford	Pump	Irrig.	1.03	21	2	20	Harlan	Nov.	5	1940	3324
Sappa Creek	Zona B. Volgamore, Beaver City	Pump	Irrig.	.28	10	1	22	Furnas	May	4	1942	3564
Sappa Creek	Mrs. Guy Stevenson, Norton, Kansas	Pump	Irrig.	.06	36	1	24	Furnas	Dec.	23	1943	3667
Sappa Creek	Clarence L. Dake, Orleans	Pump	Irrig.	.85	24	2	20	Harlan	July	5	1944	3742
Sappa Creek	Everett Schluntz, Stamford	Pump	Irrig.	.55	35	2	21	Furnas	Aug.	23	1945	3852
Sappa Creek	Eugene Clason, Beaver City	Pump	Irrig.	.16	12	1	22	Furnas	Sept.	11	1946	3957
Sappa Creek	Forrest Flodine, Stamford	Pump	Irrig.	.23	7	1	21	Furnas	July	23	1948	4310
Sappa Creek	Everett Schluntz, Stamford	Pump No. 2	Irrig.	.39	35	2	21	Furnas	Oct.	27	1948	4354
Sappa Creek	Geo. E. Johnson, Stamford	Pump	Irrig.	1.77	25	2	21	Furnas	Nov.	3	1948	4356
Sappa Creek	Maude T. Burt, Holdrege	Burt Canal No. 2	Irrig.	.77	34	2	21	Furnas	Nov.	26	1948	4376
Sappa Creek	Frank Pape, Orleans	Pump	Irrig.	1.41	29	2	19	Harlan	Feb.	17	1949	4436
Sappa Creek	Edgar Blickenstaff, Hendley	Pump	Irrig.	1.08	30	1	23	Furnas	Dec.	12	1949	4550
Sappa Creek	Forrest Tubridy, Orleans	Pump	Irrig.	.75	30	2	19	Harlan	July	8	1950	4721
Sappa Creek	James E. Curry, Norton, Kansas	Pump	Irrig.	1.57	29	1	23	Furnas	Jan.	8	1952	4929
Sappa Creek	Clarence L. Dake, Orleans	Pump	Irrig.	.57	24	2	20	Harlan	July	30	1952	5000
Sappa Creek	Forrest Flodine, Stamford	Pump	Irrig.	.34	7	1	21	Furnas	Sept.	3	1952	5020
Sappa Creek	Halbert W. Miller, Stamford	Pump No. 1	Irrig.	.61	22	2	20	Harlan	Feb.	18	1953	5173
Sappa Creek	Eugene Clason, Beaver City	Pump	Irrig.	.42	12	1	22	Furnas	Aug.	29	1953	5519
Sappa Creek	Leland Williams, Stamford	Pump No. 1	Irrig.	.76	20	2	20	Harlan	Feb.	4	1954	5933
Sappa Creek	Porter and Porter, Orleans	Pump	Irrig.	1.10	13	1	22	Furnas	Mar.	31	1954	6156
Sappa Creek	W. Dean Willey, Wilsonville	Pump	Irrig.	.38	36	1	24	Furnas	June	2	1954	6355
Sappa Creek	Dale Stevenson, Wilsonville	Pump	Irrig.	.74	35	1	24	Furnas	Oct.	3	1955	8213
Sappa Creek	Ben Fletcher, Stamford	Pump	Irrig.	2.11	5	1	21	Furnas	Feb.	3	1958	9588
Sappa Creek	Horace Collins, Beaver City	Pump	Irrig.	1.73	30	1	23	Furnas	May	20	1960	9824
Sappa Creek	Mabel Prideaux, Beaver City	Pump	Irrig.	2.31	30	1	23	Furnas	June	15	1960	9830
Sappa Creek	Edgar Blickenstaff, Hendley	Pump	Irrig.	2.50	25	1	24	Furnas	Aug.	4	1960	9848
Sappa Creek	Mrs. Mabel L. Harper, Beaver City	Pump	Irrig.	2.98	14	1	23	Furnas	Aug.	23	1960	9857

*Claim not adjudicated, or application pending approval.

CLAIMS AND APPLICATIONS BY STREAMS IN DIVISION NO. 1-B—Continued

Source	Appropriator and Address	Carrier	Use to which Applied	Provisional Grant in Sec.-ft.	Location of Diversion or Dam				Date of Priority	Doc. No.	App. No.
					S	T	R	County			
Sappa Creek	W. Dean Willey, Wilsonville	Pumps	Irrig.	2.80	36	1	24	Furnas	Oct. 23	1961	9990
					31	1	23	Furnas	Oct. 23	1961	9990
Sappa Creek	Nora D. Keester Estate, Alma	Pump	Irrig.	2.67	30	1	23	Furnas	Apr. 19	1962	10045
Sappa Creek	Fannie Stevenson Estate, Wilsonville	Stevenson Canal	Irrig.	1.14	30	1	23	Furnas	Apr. 27	1962	10053
Sappa Creek	Earl F. Haas, Beaver City	Pump	Irrig.	1.46	13	1	22	Furnas	Apr. 10	1963	10171
Sappa Creek	Lawrence E. Ehrke, Orleans	Pump	Irrig.	2.14	19	2	20	Harlan	May 6	1963	10187
Sappa Creek	Wilbur Thomas, Beaver City	Pump	Irrig.	2.60	17	1	22	Furnas	Sept. 23	1964	10447
Sappa Creek	Mrs. Bernice Nissen, Oxford	Pump	Irrig.	1.30	7	1	21	Furnas	Dec. 8	1964	10482
Sappa Creek	Horace Collins, Beaver City	Pump	Irrig.	2.11	29	1	23	Furnas	Dec. 28	1964	10492
Sappa Creek	Lawrence Lambert, Beaver City	Pump	Irrig.	.46	11	1	22	Furnas	Jan. 14	1965	10513
Sappa Creek	Carr H. Rennecker, Beaver City	Pump	Irrig.	1.64	16	1	22	Furnas	Jan. 4	1966	10745
Sappa Creek	Fred Aspedon, Beaver City	Pump	Irrig.	1.24	15	1	22	Furnas	Mar. 8	1966	10789
Sappa Creek	Kenneth E. Bantam, Stamford	Pump	Irrig.	2.58	21	2	20	Harlan	Mar. 16	1966	10803
Sappa Creek	Clarence L. Dake, Orleans	Pump	Irrig.	1.35	24	2	20	Harlan	Mar. 15	1967	11074
Sappa Creek	Ralph J. Lubeck, Stamford	Pump	Irrig.	1.29	21	2	20	Harlan	May 15	1967	11139
Sappa Creek	Clare L. Lans, Stamford	Pump	Irrig.	.99	20	2	20	Harlan	Jan. 28	1969	11627
Sappa Creek	Walter C. Gerd, Stamford	Pump	Irrig.	1.00	35	2	21	Furnas	Apr. 16	1969	11687
Sappa Creek	J.S. Ford, Beaver City	Pumps	Irrig.	4.98	16	1	22	Furnas	Apr. 23	1969	11692
					18	1	22	Furnas	Apr. 23	1969	11692
Sappa Creek	Clarence L. Dake, Orleans	Pump	Irrig.	.13	24	2	20	Harlan	Feb. 25	1971	12168
Sappa Creek, Trib. to	Lower Republican Natural Resources Dist., Holdrege	Stamford Res. 2-A	Storage	70.41 AF	9	2	20	Harlan	July 20	1967	11202
Sappa Creek, Trib. to	Lower Republican Natural Resources Dist., Holdrege	Stamford Res. 3-A	Storage	43.4 AF	8	2	20	Harlan	July 20	1967	11203
Sappa Creek, Ravine, Trib. to	Clarence Gerd, Stamford	Gerd Reservoir	Storage	54 AF	34	2	21	Furnas	Feb. 29	1940	3099
Sappa Creek, Ravine, Trib. to	Edna Feese, Hastings	Feese Reservoir	Storage	17 AF	30	2	20	Harlan	Sept. 9	1941	3497
Saul Reservoir	William L. Saul, Superior	Pump	Stor-only		33	1	6	Nuckolls	Aug. 23	1951	4957

Schiermeyer Res. . .	Fred H. Schiermeyer, Nelson	Pump	Stor-only		21	2	7	Nuckolls . .	Feb.	4	1972		12499	
School Creek	Wallace R. Broeker, Orleans	Pump	Irrig.17	24	3	20	Harlan	Sept.	3	1952		5021	
School Creek	Minnick & Minnick, Riverton	Pump	Irrig.		9	1	13	Franklin . . .	Aug.	15	1974		13148*	
=Spring Creek	Twin Lakes Co., Benkelman	Twin Lakes	Resort	7 AF	34	2	38	Dundy	Apr.	16	1930		2133	
Spring Creek	Jimmie D. Baney, Benkelman	Pump	Irrig.	1.97	27	2	38	Dundy	Dec.	19	1952		5116	
Spring Creek	Wilber W. Borchert, Evans, Colo.	Pumps	Irrig.40	13	1	38	Dundy	June	7	1954		6358	
						19	1	37	Dundy	June	7	1954		6358
Spring Creek	Donovan Albert Merklin, Benkelman	Borchert Canal	Irrig.14	19	1	37	Dundy	Apr.	28	1961		9932	
=Spring Creek	Harold Brown, Holdrege	Pump	Irrig.08	15	3	20	Harlan	June	9	1943		3617	
Spring Creek	Leon E. Johnson, Oxford	Pumps	Irrig.	1.29	3	3	20	Harlan	Apr.	19	1961		9928	
Spring Creek	Arnold Schoen, Oxford	Pump	Irrig.55	21	4	20	Harlan	Feb.	28	1967		11052	
Spring Creek	R. Douglas York, Oxford	Pump	Irrig.	1.19	9	4	20	Harlan	Aug.	15	1973		12921	
=Spring Creek	Bruce D. Freeland, Bertrand	Pumps	Irrig.	2.18	24	5	20	Phelps	May	25	1965		10632	
						27	5	20	Phelps	May	25	1965		10632
						28	5	20	Phelps	May	25	1965		10632
Spring Creek	Winkler and Collison, Holdrege	Pump	Irrig.75	21	5	20	Phelps	Sept.	28	1971		12389	
Spring Creek	Donald L. Teel, Maywood	Teel Reservoir	Storage	190 AF	32	7	36	Frontier . . .	Aug.	1	1956		8712	
	Ravine, Trib. to													
Stinking Water Creek	Basil O. Bentz, Imperial	Chase County Land and Livestock Canal	Irrig.	2.86	10	7	38	Chase	Mar.	10	1894		57	
Stinking Water Creek	Baker and Pankonin, Enders	McLain Canal	Irrig.	1.40	28	7	37	Chase	Sept.	24	1894		65	
Stinking Water Creek	Maddux Cattle Co., Wauneta	Pump	Irrig.	1.03	34	7	37	Chase	Sept.	24	1894		65R	
Stinking Water Creek	Basil O. Bentz, Imperial	Chase County Land and Livestock Canal No. 6	Irrig.	2.00	13	7	38	Chase	Jan.	28	1895		76	
Stinking Water Creek	Basil O. Bentz, Imperial	Chase County Land and Livestock Canal No. 5	Irrig.	1.50	14	7	38	Chase	Jan.	29	1895		77	
Stinking Water Creek	Basil O. Bentz, Imperial	Chase County Land and Livestock Canal No. 3	Irrig.	1.71	14	7	38	Chase	Jan.	29	1895		78	
Stinking Water Creek	Basil O. Bentz, Imperial	Chase County Land and Livestock Canal No. 4	Irrig.91	14	7	38	Chase	June	27	1895		56	

* Applications pending approval.

Stor-only. Land does not have a direct flow appropriation.

=Spring Creeks in Dundy, Frontier, and Harlan Counties are separate streams.

CLAIMS AND APPLICATIONS BY STREAMS IN DIVISION NO. 1-B—Continued

Source	Appropriator and Address	Carrier	Use to which Applied	Provisional Grant in Sec.-ft.	Location of Diversion or Dam				Date of Priority			Doc. No.	App. No.
					S	T	R	County					
Stinking Water Creek	Basil O. Bentz, Imperial	Chase County Land and Livestock Canal No. 1	Irrig.70	4	7	38	Chase	June	27	1895		57
Stinking Water Creek	Gale Malone, Palisade	Pump	Irrig.95	15	5	34	Hayes	Oct.	5	1939		2981
Stinking Water Creek	Gale Malone, Palisade	Pump	Irrig.36	15	5	34	Hayes	Apr.	15	1940		3136
Stinking Water Creek	Anderson and Scott, Holdrege	Pump	Irrig.	1.40	25	5	34	Hayes	Sept.	28	1943		3656
Stinking Water Creek	Ashmore and Moore, Lincoln	Pump	Irrig.	1.60	25	5	34	Hayes	Mar.	8	1950		4615
Stinking Water Creek	Morton L. Rundback, Palisade	Pumps	Irrig.	2.17	25	5	34	Hayes	July	22	1952		4994
Stinking Water Creek	Arthur J. Neuman, Wauneta	Pump	Irrig.75	27	6	35	Hayes	Aug.	31	1953		5521
Stinking Water Creek	W.E. Cannady, Madrid	Pump	Irrig.	1.73	8	5	34	Hayes	Oct.	3	1953		5622
Stinking Water Creek	Forest Hanna, Wauneta	Pump	Irrig.	1.17	21	6	35	Hayes	Nov.	9	1953		5712
Stinking Water Creek	R.L. Gloy, Wauneta	Pump	Irrig.	1.10	34	8	36	Chase	Mar.	24	1954		6086
Stinking Water Creek	Mrs. Mildred Whitman, Elsie	Pump	Irrig.	1.83	8	8	36	Chase	Apr.	19	1954		6232
Stinking Water Creek	Maddux Cattle Company, Wauneta	Pump	Irrig.	1.17	35	7	37	Chase	Aug.	20	1954		6629
Stinking Water Creek	Grace Irvine Hetherington, Hamlet	Pump	Irrig.	5.33	6	5	34	Hayes	Dec.	9	1954		6880
Stinking Water Creek	Maddux Cattle Co., Wauneta	Pump	Irrig.	1.76	35	7	37	Chase	Apr.	25	1955		7408
Stinking Water Creek	Bob L. Newman, Littleton, Colorado	Pump	Irrig.	1.01	36	6	35	Hayes	May	3	1955		7436
Stinking Water Creek	Darrel Donald Taylor, Hamlet	Pump	Irrig.38	1	5	35	Hayes	July	22	1955		7792

Stinking Water Creek	Petsch and Petsch, Brighton, Colorado	Pump	Irrig.45	25	5	34	Hayes	Aug.	5	1955	7872
Stinking Water Creek	A.W. Hoff Estate, Wauneta	Pump	Irrig.64	18	6	35	Hayes	Aug.	16	1955	7944
Stinking Water Creek	Woodrow Moody, Wauneta	Pump	Irrig.	1.23	7	6	35	Hayes	Sept.	9	1955	8116
Stinking Water Creek	Osler and Osler, Imperial	Pump	Irrig.	1.92	8	8	36	Chase	June	13	1956	8610
Stinking Water Creek	A.W. Hoff, Wauneta	Pump	Irrig.26	18	6	35	Hayes	Dec.	13	1956	9037
Stinking Water Creek	Clifford C. Moody, Wauneta	Pumps	Irrig.	1.41	12	6	36	Chase	June	13	1961	9945
Stinking Water Cr., No. Branch	Floyd Lovitt, Wauneta	Pump	Irrig.	3.17	11	7	36	Chase	July	7	1954	6411
Stinking Water Cr., No. Branch	Eva N. Maddux, Wauneta	Pump	Irrig.59	24	7	36	Chase	Aug.	10	1954	6577
Stinking Water Cr., No. Branch	Larry Collins, Estate, Wauneta	Pump	Irrig.	2.77	11	7	36	Chase	Dec.	30	1954	6949
Stinking Water Cr., No. Branch	Floyd Lovitt, Wauneta	Lovitt Reservoir	Storage ..		11	7	36	Chase	July	21	1955	7791*
Stinking Water Cr., No. Branch	L.J. Lovitt Estate, Wauneta	Pump	Irrig.	2.31	2	7	36	Chase	Aug.	23	1955	7977
Stinking Water Cr., No. Branch	Fay Fanning, Wauneta	Pump	Irrig.	1.20	26	7	36	Chase	May	21	1962	10061
Strunk (Medicine Creek) Reservoir See Enders Reservoir, et al.	United State Bureau of Reclamation, Denver, Colo.	See canals under Enders Reservoir, et al.	Supp. I ...									6225a* et. al
Swanson Lake, ... See Enders Reservoir, et al.	United States Bureau of Reclamation, Denver, Colo.	See canals under Enders Reservoir, et al.	Supp. I ...									6225a* et. al.
Thompson Creek ...	Jay R. Ziegler, Riverton	Pump	Irrig.73	27	2	13	Franklin ..	Jan.	16	1935	2505
Thompson Creek ...	Holmberg and Holmberg, Riverton	Pump	Irrig.11	10	2	13	Franklin ..	July	24	1953	5408
Thompson Creek ...	Frederick Kolb, Franklin	Pump	Irrig.06	22	2	13	Franklin ..	Aug.	6	1953	5448

* Application pending approval.

Supp. I. Storage water in addition to direct flow.

CLAIMS AND APPLICATIONS BY STREAMS IN DIVISION NO. 1-B—Concluded

Source	Appropriator and Address	Carrier	Use to which Applied	Provisional Grant in Sec.-ft.	Location of Diversion or Dam				Date of Priority			Doc. No.	App. No.
					S	T	R	County					
Thompson Creek ...	Albert Poush, Riverton	Pump	Irrig.41	22	2	13	Franklin ..	Sept.	10	1953		5555
Thompson Creek ...	Fred R. Jordan, Riverton	Pump	Irrig.63	27	2	13	Franklin ..	Apr.	26	1957		9470
Thompson Creek ...	Thomas E. Russell, Riverton	Pump	Irrig.		22	2	13	Franklin ..	July	18	1974		13084*
Thompson Creek ...	Thomas E. Russell, Riverton	Pump	Irrig.		15	2	13	Franklin ..	July	18	1974		13085*
Thompson Creek, ..	W.J. Tupper Estate, Riverton	Pump	Irrig.15	3	2	13	Franklin ..	July	21	1947		4086
Thompson Creek, ..	Leonard Yelken, Riverton	Pump	Irrig.35	4	2	13	Franklin ..	July	21	1953		5403
Thompson Creek, ..	Howard Bergman, Riverton	Pump	Irrig.32	4	2	13	Franklin ..	Jan.	24	1955		7042
Thompson Creek, ..	Noble Johnson, Upland	Pump	Irrig.71	1	3	15	Franklin ..	July	2	1969		11744
+Turkey Creek	Loran, Jr., Fisher, Edison	Pump	Irrig.05	13	4	22	Furnas ...	Mar.	16	1951		4822
Turkey Creek	Lowell T.R. Coakley, Edison	Pump	Irrig.45	13	4	22	Furnas ...	Nov.	28	1952		5090
Turkey Creek	Doyle F. Dawson, Edison	Pump	Irrig.43	2	4	22	Furnas ...	Apr.	6	1954		6164
Turkey Creek	Loran, Jr., Fisher, Edison	Pump	Irrig.18	13	4	22	Furnas ...	June	18	1954		6367
Turkey Creek	C.K. Mousel, Edison	Pump	Stock		24	5	22	Gosper ...	Aug.	18	1955		7952*
Turkey Creek	Loran, Jr., Fisher, Edison	Pump	Irrig.63	12	4	22	Furnas ...	Apr.	1	1963		10166
+Turkey Creek	Wilt and Polly, Naponee	Wilt and Polly Canal	Power		4	1	16	Franklin ..	Dec.	31	1874	183	
Turkey Creek	Walter A. Post, Naponee	Pump	Irrig.	1.11	8	1	16	Franklin ..	Aug.	21	1936		2622
Turkey Creek	Bradley & Bradley, Naponee	Pump	Irrig.33	4	1	16	Franklin ..	July	25	1940		3216
Turkey Creek	Ruth Kinsey, Naponee	Pump	Irrig.13	20	2	16	Franklin ..	Nov.	15	1948		4365
Turkey Creek	Bradley & Bradley, Naponee	Pump	Irrig.08	4	1	16	Franklin ..	May	28	1949		4475
Turkey Creek	Albert C. Bauerle Estate, Alma	Pump	Irrig.68	29	2	16	Franklin ..	Mar.	2	1951		4815
Turkey Creek	Albert C. Bauerle Estate, Alma	Pump	Irrig.45	29	2	16	Franklin ..	Dec.	15	1954		6915
Turkey Creek	William P. Schluntz, Republican City	Pump	Irrig.	1.06	12	2	17	Harlan ...	Mar.	16	1956		8430
Turkey Creek	Delton Johnson, Naponee	Pump	Irrig.	2.03	32	2	16	Franklin ..	Sept.	28	1966		10960
Turkey Creek	Noble Pohlentz, Naponee	Pump	Irrig.56	20	2	16	Franklin ..	Dec.	6	1966		10992
Turkey Creek	Milford Sundquist, Republican City	Pump	Irrig.30	28	3	17	Harlan ...	May	13	1968		11421

Turkey Creek	Arlo G. Lippstreu, Alma	Pump	Irrig.	1.05	2	3	18	Harlan	May	11	1970	11936
Turkey Creek	Grace M. Sheffield, Holdrege	Pumps	Irrig.	.44	15	4	18	Harlan	Oct.	27	1971	12409
					22	4	18	Harlan	Oct.	27	1971	12409
Turkey Creek	Dean G. Hunt, Alma	Pump	Irrig.	.54	22	4	18	Harlan	Nov.	24	1971	12447
Turkey Creek	Mennenga & Mennenga, Holdrege	Pump	Irrig.	.37	16	4	18	Harlan	Mar.	21	1972	12558
Turkey Creek	Mrs. Esther D. Ferdinand, Holdrege	Pump	Irrig.	.37	8	4	18	Harlan	Feb.	13	1973	12804
Turkey Creek	Grace M. Sheffield, Holdrege	Pump	Irrig.	1.01	8	4	18	Harlan	May	11	1973	12870
Turkey Creek Trib. to	Mrs. Hazel F. Gladman, Alma	Gladman Res.	Storage	7.03 AF	16	3	17	Harlan	Apr.	11	1963	10173
Turkey Creek Trib. to	Roy W. Pearson, Holdrege	Pearson Reservoir	Storage	4.3 AF	31	6	19	Phelps	Apr.	6	1972	12579
Turkey Creek Trib. to	Lewis Artz, Republican City	Pump	Irrig.		17	3	17	Harlan	Aug.	26	1974	13169*
Turkey Creek Dry Draw, Trib. to	Dempsey W. McNiel, Holdrege	McNiel Reservoir	Storage	21.77 AF	4	4	18	Harlan	July	30	1962	10091
Twin Creek	Floyd E. Ehreke, Stamford	Ehrke Res. No. 1	Storage	20 AF	28	2	20	Harlan	May	23	1972	12634
		Ehrke Res. No. 2	Storage	30 AF	28	2	20	Harlan	May	23	1972	12634
Valley Home Cr.	William L. Saul, Superior	Saul Reservoir	Storage	8 AF	33	1	6	Nuckolls	Aug.	9	1951	4897
Van Cleave Res.	Furnas County Commissioners Beaver City	Furnas County Canal	Stor-only		7	2	22	Furnas	May	31	1945	3885
Vining Creek	Norris B. Pedersen, Bloomington	James Canal	Irrig.	.21	28	2	15	Franklin	Feb.	28	1935	2521
Vining Creek	Norris B. Pedersen, Bloomington	James Reservoir	Storage	22 AF	28	2	15	Franklin	Sept.	28	1935	2559
Vining Creek	Norris B. Pedersen, Bloomington	James Reservoir	Storage	13 AF	28	2	15	Franklin	June	25	1946	3920
Walnut Creek	Clarence A. Talkington, Inavale	Pump	Irrig.	5.56	32	1	12	Webster	Apr.	20	1971	12227
Walnut Creek	Dennis D. Holtzen, Inavale	Pump	Irrig.	3.16	29	1	12	Webster	Feb.	25	1972	12522
Wasp Creek	Herman F. Hadan, Franklin	Pump	Irrig.	.10	28	2	14	Franklin	Apr.	6	1953	5244
Worthman Cr., Ravine, Trib. to	Wm. Sindt, Franklin	Sindt Reservoir	Storage	115 AF	14	1	14	Franklin	Oct.	30	1944	3780
Zysset Reservoir	Mervin Zysset, Farnam	Pump	Stor-only		17	6	26	Frontier	Nov.	6	1972	12760

*Turkey Creek in Gosper and Furnas Counties is a different stream than Turkey Creek in Harlan and Franklin Counties.

*Claim not adjudicated, or application pending approval.

Stor-only: Land does not have a direct flow appropriation.

CLAIMS AND APPLICATIONS BY STREAMS IN DIVISION NO. 1-C

Source	Appropriator and Address	Carrier	Use to which Applied	Provisional Grant in Sec.-ft.	Location of Diversion or Dam				Date of Priority			Doc. No.	App. No.
					S	T	R	County					
Ash Creek, Trib. to Balls Branch	Jack Peil, Blue Hill	Pump	Irrig.	.84	21	5	10	Adams	Apr.	25	1972		12608
Balls Branch	Franklin B. Kyker, Lincoln	Pumps	Irrig.	.29	35	2	1	Thayer	May	9	1956		8554
Balls Branch	Adolph Heller, Reynolds	Pump	Irrig.	.54	34	2	1	Thayer	July	5	1972		12677
Bear Creek (Sandy Cr., Big, Trib. to)	Ruth E. Greeley, Wahoo	Pump	Irrig.	3.59	21	4	3	Thayer	Feb.	21	1957		9235
Benson Reservoir	Everett L. Benson, Schickley	Pump	Stor-only		36	6	5	Clay	Mar.	7	1963		10156
Blue River, Little	Nebraska Game and Parks Commission, Lincoln	Crystal Reservoir	Storage	32 AF	27	6	10	Adams	Aug.	17	1912		1219
Blue River, Little	Merle L. Anderson, Ayr	Pump	Irrig.	1.01	28	6	10	Adams	Feb.	23	1927		1904
Blue River, Little	Jack B. Hubbell, Deweese	Logan Canal	Irrig.	1.88	34	5	7	Clay	Mar.	7	1927		1907
Blue River, Little	City of Fairbury, Fairbury	Fairbury Plant	Power	16.70	15	2	2E	Jefferson	Oct.	22	1927		1963
Blue River, Little	Harry G. Schardt, Hebron	Pumps	Irrig.	.89	29	3	3	Thayer	Aug.	4	1930		2152
Blue River, Little	Ray V. Karnatz, Bruning	Pump	Irrig.	.46	20	3	4	Thayer	Feb.	24	1931		2193
Blue River, Little	George H. Heinrichs, et al., Hebron	Pump	Irrig.	1.60	26	3	4	Thayer	Mar.	10	1931		2194
Blue River, Little	Harry K. Zweifel, Fairbury	Pump	Irrig.	.25	9	2	2E	Jefferson	July	25	1932		2277
Blue River, Little	Alvin G. Paus, Fairfield	Pump	Irrig.	.22	16	5	8	Clay	May	15	1933		2321
Blue River, Little	John L. Scroggin, Oak	Pump	Irrig.	1.31	1	3	6	Nuckolls	June	2	1934		2394
Blue River, Little	Irvin E. Davis, Fairfield	Pump	Irrig.	.66	15	5	8	Clay	June	5	1934		2399
Blue River, Little	Dee Johnston, Oak	Pump	Irrig.	1.14	8	3	5	Nuckolls	Aug.	13	1934		2460
Blue River, Little	Alva J. Ostrander, Endicott	Pump	Irrig.	.43	6	1	3E	Jefferson	Nov.	3	1934		2491
Blue River, Little	Joe La Bass, Fairbury	Pump	Irrig.	.22	24	3	1E	Jefferson	Feb.	20	1935		2517
Blue River, Little	Bartlett and Lindgren, Edger	Pumps	Irrig.	.08	19	4	6	Nuckolls	Aug.	7	1935		2553
Blue River, Little	Don Gerdes, Hebron	Pump	Irrig.	.93	9	2	2	Thayer	Jan.	25	1937		2682
Blue River, Little	F.W. McKenzie, Hebron	Pumps	Irrig.	.30	36	3	3	Thayer	Nov.	2	1937		2799
Blue River, Little	Joe La Bass, Fairbury	Powell Reservoir	Storage	74 AF	24	3	1E	Jefferson	May	10	1940		3153
Blue River, Little	Roy C. Blauvelt, Superior	Pump	Irrig.	.29	18	4	6	Nuckolls	Aug.	31	1940		3247
Blue River, Little	Mrs. Doris E. Schumacher, Oak	Pump No. 2	Irrig.	1.61	7	3	5	Nuckolls	Oct.	27	1941		3524

Blue River, Little ..	John L. Scroggin, Oak	Pump	Irrig.53	1	3	6	Nuckolls ..	Oct.	27	1941	3524R
Blue River, Little ..	Scroggin & Scroggin, Oak	Pump No. 3	Irrig.	2.51	17	3	5	Nuckolls ..	Sept.	1	1942	3585
Blue River, Little ..	Carl Mefford, Ayr	Pump	Irrig.28	30	6	9	Adams	Sept.	6	1946	3953
Blue River, Little ..	Mrs. I.D. Gartrell, Clay Center	Pump	Irrig.30	34	5	7	Clay	Sept.	21	1946	3966
Blue River, Little ..	A.C. Jones, Nora	Pump	Irrig.89	12	4	7	Nuckolls ..	Jan.	29	1947	4028
Blue River, Little ..	Edward J. Lipovsky, Fairfield	Pump	Irrig.	1.09	23	5	8	Clay	June	23	1948	4296
Blue River, Little ..	Werner, Werner, Werner, Carlton	Pump	Irrig.22	30	3	4	Thayer ...	Apr.	18	1949	4465
Blue River, Little ..	Alexander Bednar, et al., Deweese	Pump	Irrig.61	26	5	8	Clay	May	24	1949	4474
Blue River, Little ..	J.R. Kenner, Hebron	Pump	Irrig.48	9	2	2	Thayer ...	Feb.	8	1950	4589
Blue River, Little ..	Gordon Watts, Edgar	Pump	Irrig.60	11	4	7	Nuckolls ..	Apr.	6	1950	4634
Blue River, Little ..	Ellen A. Bauder, Hastings	Pump	Irrig.19	9	5	9	Adams	Apr.	8	1950	4637
Blue River, Little ..	Ellen A. Bauder, Hastings	Pump	Irrig.27	9	5	9	Adams	Aug.	8	1950	4733
Blue River, Little ..	Donald A. Watts, Fairfield	Pump	Irrig.47	25	5	8	Clay	June	6	1952	4973
Blue River, Little ..	Delbert E. Wegener, Hebron	Pump	Irrig.63	9	2	2	Thayer ...	Apr.	7	1953	5248
Blue River, Little ..	R.M. Weblemoe Co., Lincoln	Weblemoe Pipe Line	Mfg.90	9	2	2E	Jefferson ..	Sept.	11	1953	5562
Blue River, Little ..	Alta T. Hagemeyer, et al., Fairfield	Pump	Irrig.36	32	6	9	Adams	Sept.	15	1953	5569
Blue River, Little ..	Harry Holmes, Davenport	Pump	Irrig.25	19	3	4	Thayer ...	Oct.	17	1953	5652
Blue River, Little ..	John H. Reinke, Deshler	Pump	Irrig.29	21	3	4	Thayer ...	Nov.	27	1953	5759
Blue River, Little ..	Joe G. Ferabee, Edgar	Pump	Irrig.48	13	4	7	Nuckolls ..	Feb.	9	1954	5947
Blue River, Little ..	Boyd Jones, Edgar	Pump No. 2	Irrig.94	12	4	7	Nuckolls ..	Mar.	2	1954	6016
Blue River, Little ..	Mrs. Alberta M. Junker, Fairbury	Pump	Irrig.46	30	3	2E	Jefferson ..	Mar.	20	1954	6083
Blue River, Little ..	H. Ells Oil Co., Hebron	Pump	Irrig.07	8	2	2	Thayer ...	Mar.	27	1954	6097
Blue River, Little ..	Robert J. Krakow, Hebron	Pump	Irrig.77	11	2	2	Thayer ...	Jan.	17	1955	6999
Blue River, Little ..	Eddie J. Baxa, Hebron	Pumps	Irrig.	1.16	8	2	2	Thayer ...	Jan.	22	1955	7041
Blue River, Little ..	Mrs. Cora Bartlett, Doniphan	Pump	Irrig.26	19	4	6	Nuckolls ..	Mar.	29	1955	7287
Blue River, Little ..	Robert Lichty, Davenport	Pump	Irrig.40	23	3	4	Thayer ...	Apr.	25	1955	7407
Blue River, Little ..	Lee A. Snyder Estate, Fairbury	Pumps	Irrig.36	19	3	1E	Jefferson ..	May	2	1955	7435
Blue River, Little ..	Everett A. Kahler, Fairbury	Pump	Irrig.63	29	3	2E	Jefferson ..	June	6	1955	7632
Blue River, Little ..	Arthur W. Hayes, Deweese	Pump	Irrig.06	32	5	7	Clay	June	29	1955	7751
Blue River, Little ..	Wayne E. Fairchild, Endicott	Pump	Irrig.34	4	1	3E	Jefferson ..	Aug.	19	1955	7965
Blue River, Little ..	Henry H. Meyer, Fairbury	Pump	Irrig.29	23	3	1E	Jefferson ..	Aug.	23	1955	7975
Blue River, Little ..	D.J. Durlflinger, Alexandria	Pump	Irrig.52	34	3	1	Thayer ...	Sept.	16	1955	8131
Blue River, Little ..	Rudolph Schroeder, Davenport	Pump	Irrig.12	21	3	4	Thayer ...	Nov.	14	1955	8249
Blue River, Little ..	F.W. McKenzie, Hebron	Pump	Irrig.72	1	2	3	Thayer ...	Nov.	14	1955	8251
Blue River, Little ..	Paul Wegener, Hebron	Pump	Irrig.66	27	3	3	Thayer ...	Jan.	5	1956	8302
Blue River, Little ..	Ivan King, Angus	Pump	Irrig.30	28	4	6	Nuckolls ..	Feb.	7	1956	8350

Stor-only. Land does not have a direct flow appropriation.

R. Denotes relocation.

CLAIMS AND APPLICATIONS BY STREAMS IN DIVISION NO. 1-C—Continued

Source	Appropriator and Address	Carrier	Use to which Applied	Provisional Grant in Sec.-ft.	Location of Diversion or Dam				Date of Priority			Doc. No.	App. No.
					S	T	R	County					
Blue River, Little ..	Roy Burkett, Angus	Pump	Irrig.13	28	4	6	Nuckolls ..	Feb.	14	1956		8357
Blue River, Little ..	Wilson E. Hardy, III, Fairbury	Pump	Irrig.54	4	1	3E	Jefferson ..	Mar.	28	1956		8453
Blue River, Little ..	Robert M. Beldin, Steele City	Pump	Irrig.	1.04	10	1	3E	Jefferson ..	Mar.	28	1956		8454
Blue River, Little ..	Kenneth Krakow, Hebron	Pump	Irrig.21	2	2	2	Thayer ..	Apr.	5	1956		8461
Blue River, Little ..	Arthur A. Schoenrock, Fairbury	Pump	Irrig.39	9	2	2E	Jefferson ..	Apr.	14	1956		8480
Blue River, Little ..	John Dondlinger, Hebron	Pump	Irrig.11	10	2	2	Thayer ..	May	4	1956		8538
Blue River, Little ..	Ward L. Shaw, Deweese	Pump	Irrig.75	3	4	7	Nuckolls ..	May	15	1956		8564
Blue River, Little ..	Clair Wehrman, Angus	Pump	Irrig.85	34	4	6	Nuckolls ..	May	22	1956		8577
Blue River, Little ..	Ernest Rehtus, Ayr	Pump	Irrig.11	33	6	10	Adams ..	May	24	1956		8582
Blue River, Little ..	Koehler and Koehler, Fairbury	Pump	Irrig.91	11	1	3E	Jefferson ..	Dec.	11	1956		9031
Blue River, Little ..	Alva J. Ostrander, Endicott	Pump	Irrig.	2.14	5	1	3E	Jefferson ..	Jan.	2	1957		9080
Blue River, Little ..	E. La Von Schoof, Oak	Pump	Irrig.62	36	4	6	Nuckolls ..	Jan.	9	1957		9090
Blue River, Little ..	Fred C. Schmidt Estate, Hebron	Pump	Irrig.	1.86	15	3	4	Thayer ..	Feb.	15	1957		9203
Blue River, Little ..	Roy Burkett, Angus	Pump	Irrig.	1.00	28	4	6	Nuckolls ..	Mar.	8	1957		9306
Blue River, Little ..	Paul Buchli, Alexandria	Pump	Irrig.	1.20	24	3	1	Thayer ..	Mar.	11	1957		9323
Blue River, Little ..	Mrs. Verle Moore, et al., Oak	Pump	Irrig.	1.60	16	3	5	Nuckolls ..	Mar.	11	1957		9325
Blue River, Little ..	Darwin Sterkel, Edger	Pump	Irrig.	1.14	21	4	6	Nuckolls ..	Mar.	19	1957		9372
Blue River, Little ..	Lyon and Myers, Nelson	Pump	Irrig.	2.58	20	4	6	Nuckolls ..	Mar.	27	1957		9408
Blue River, Little ..	Merle L. Beetley, Fairbury	Pump	Irrig.14	15	2	2E	Jefferson ..	July	10	1957		9528
Blue River, Little ..	City of Fairbury, Fairbury	Pump	Irrig.	1.01	22	2	2E	Jefferson ..	July	10	1957		9529
Blue River, Little ..	John Dondlinger, Hebron	Pump	Irrig.	1.16	11	2	2	Thayer ..	Mar.	3	1958		9599
Blue River, Little ..	Orville Troudt, Deweese	Pump	Irrig.36	3	4	7	Nuckolls ..	Feb.	16	1960		9796
Blue River, Little ..	Marvin Schoen, Fairbury	Pump	Irrig.	1.41	21	3	1E	Jefferson ..	Mar.	20	1961		9912
Blue River, Little ..	Schumacher & Scroggin, Oak	Pumps	A-3524 ..	11.62	12	3	6	Nuckolls ..	July	18	1961		9953
			A-3524R ..	1.53	7	3	5	Nuckolls ..	July	18	1961		9953
Blue River, Little ..	Schumacher & Scroggin, Oak	Pump	Irrig.	1.78	1	3	6	Nuckolls ..	July	18	1961		9954
Blue River, Little ..	Scroggin & Scroggin, Oak	Pump	A-3585 ..	12.51	17	3	5	Nuckolls ..	July	18	1961		9955
Blue River, Little ..	Little Blue Irrig. Dist., Gladstone	Gladstone Canal	Irrig.		35	3	1	Thayer ..	Oct.	3	1961		9986*
Blue River, Little ..	Little Blue Irrig. Dist., Gladstone	Ruskin Area Canal	Irrig.		19	4	6	Nuckolls ..	Oct.	3	1961		9987*
		System											
Blue River, Little ..	Henry A. Meyer, Hebron	Pump	Irrig.	1.16	28	3	3	Thayer ..	Oct.	9	1962		10113

Blue River, Little ..	H. Louis Meyer, Davenport	Pump	Irrig.	1.60	19	3	4	Thayer ...	Jan.	10	1964	10274	
Blue River, Little ..	Gordon F. Shuck, Edgar	Pump	Irrig.	1.74	29	4	6	Nuckolls ..	Mar.	27	1964	10336	
Blue River, Little ..	Edward J. Lipovsky, Fairfield	Pump	A-4296	†1.09	23	5	8	Clay	Apr.	15	1964	10352	
Blue River, Little ..	Ferebee and Peterson, Hastings	Pump	Irrig.	1.24	18	4	6	Nuckolls ..	June	8	1964	10382	
Blue River, Little ..	Wilson E. Hardy, III, Fairbury	Pump	A-8453	†.50	9	1	3E	Jefferson ..	July	9	1964	10392	
Blue River, Little ..	Wilson E. Hardy, III, Fairbury	Pump	Irrig.08	9	1	3E	Jefferson ..	July	9	1964	10392	
Blue River, Little ..	Jewell L. Buchli, Alexandria	Pump	Irrig.	1.96	35	3	1	Thayer ...	July	20	1964	10395	
Blue River, Little ..	Raymond W. Mau, Alexandria	Pump	Irrig.	1.44	25	3	1	Thayer ...	July	27	1964	10401	
Blue River, Little ..	Roy C. Blauvelt, Alexandria	Pump	Irrig.61	18	4	6	Nuckolls ..	Aug.	6	1964	10419	
Blue River, Little ..	Lyon and Myers, Beatrice	Pump	Irrig.	2.48	19	4	6	Nuckolls ..	Nov.	12	1964	10468	
Blue River, Little ..	Banahan Brothers, Steele City	Pump	Irrig.	1.81	13	1	3	Jefferson ..	Dec.	28	1964	10491	
Blue River, Little ..	Bernard F. Wiedel, Hebron	Pump	Irrig.86	1	2	3	Thayer ...	Jan.	20	1965	10516	
Blue River, Little ..	Darwin Sterkel, Edgar	Pump	Irrig.	1.87	21	4	6	Nuckolls ..	Feb.	5	1965	10526	
Blue River, Little ..	Hebron Hi Pro Pork Producers, Inc., Hebron	Pump	Storage ..	1.64	AF	1	2	3	Thayer ...	Mar.	22	1965	10576
Blue River, Little ..	K. & W. Polled Herefords, Geneva	Pump	Irrig.76	10	2	2	Thayer ...	Dec.	2	1965	10724	
Blue River, Little ..	Harry Wiedel, Belvidere	Pump	Irrig.33	23	3	1	Thayer ...	Apr.	15	1966	10832	
Blue River, Little ..	Ralph Schardt, Hebron	Pump	Irrig.	1.01	20	3	3	Thayer ...	June	20	1966	10868	
Blue River, Little ..	Robert J. Krakow, Hebron	Pump	Irrig.63	1	2	2	Thayer ...	Mar.	8	1967	11066	
Blue River, Little ..	Robert J. Krakow, Hebron	Pump	Irrig.	1.16	11	2	2	Thayer ...	Mar.	8	1967	11067	
Blue River, Little ..	Katherine A. Gill, Steele City	Pump	Irrig.73	11	1	3E	Jefferson ..	Apr.	11	1967	11098	
Blue River, Little ..	Lynn Banahan, Endicott	Pump	Irrig.	1.01	31	1	4E	Jefferson ..	Sept.	28	1967	11256	
Blue River, Little ..	Verl Schoenrock, Fairbury	Pump	Irrig.75	9	2	2E	Jefferson ..	Feb.	7	1968	11333	
Blue River, Little ..	Louis Zabokrtsky, Steele City	Pump	Irrig.47	10	1	3E	Jefferson ..	Feb.	26	1968	11344	
Blue River, Little ..	Gladys M. Smith, Beatrice	Pump	Irrig.	2.59	32	3	2E	Jefferson ..	Mar.	5	1968	11358	
Blue River, Little ..	Gene Cassell, Powell, Wyoming	Pump	Irrig.	1.55	24	1	3E	Jefferson ..	June	20	1968	11454	
Blue River, Little ..	Mrs. Lillian M. Colman, Fairbury	Pump	Irrig.	4.63	29	1	3E	Jefferson ..	July	12	1968	11483	
Blue River, Little ..	Stone and Stone, Endicott	Pump	Irrig.	1.38	6	1	3E	Jefferson ..	Mar.	6	1969	11662	
Blue River, Little ..	H.P. Boyden, Fairbury	Pump	Irrig.	2.48	4	2	2E	Jefferson ..	Oct.	30	1969	11819	
Blue River, Little ..	Boyden and Boyden, Fairbury	Pump	Irrig.	5.20	16	2	2E	Jefferson ..	July	10	1970	11996	
Blue River, Little ..	Glenn Powell, Fairbury	Pump	Irrig.26	23	3	1E	Jefferson ..	July	20	1970	12015	
Blue River, Little ..	Joseph Miller Estate, Hebron	Pump	Irrig.66	36	3	3	Thayer ...	Sept.	3	1970	12071	
Blue River, Little ..	Dorothy H. Knudson, Inland	Pump	Irrig.	1.46	10	5	9	Clay	Mar.	1	1971	12173	
Blue River, Little ..	Stanley Snyder Trust, Fairbury	Pump	Irrig.	2.09	20	3	1E	Jefferson ..	July	22	1971	12329	
Blue River, Little ..	Raymond W. Mau, Alexandria	Pump	Irrig.	1.53	24	3	1	Thayer ...	Feb.	11	1972	12504	

† Additional direct flow.

* Application pending approval.

R. Denotes relocation.

CLAIMS AND APPLICATIONS BY STREAMS IN DIVISION NO. 1-C—Continued

Source	Appropriator and Address	Carrier	Use to which Applied	Provisional Grant in Sec.-ft.	Location of Diversion or Dam				Date of Priority			Doc. No.	App. No.
					S	T	R	County					
Blue River, Little	Wagner Sand and Gravel Co., Steele City	Pump	Mfg.	2.00	30	1	4E	Jefferson ..	July	5	1972		12679
Blue River, Little	Henry Meyers, Fairbury and William N. Scheele, Steele City	Pump	Irrig.	1.27	13	1	1E	Jefferson ..	Dec.	14	1972		12777
Blue River, Little	Arthur A. Schoenrock, Fairbury	Pump	Irrig.49	9	2	2E	Jefferson ..	Jan.	15	1973		12789
Blue River, Little	Arthur A. Schoenrock, Fairbury	Pump	Irrig.	1.44	22	2	2E	Jefferson ..	Jan.	15	1973		12790
Blue River, Little	S.G.S. Farms, Edger	Pump	Irrig.51	20	4	6	Nuckolls ..	Feb.	27	1974		12989
Blue River, Little	Joe G. Hergott, Gilead	Pump	Irrig.4	2	1		Thayer ...	Aug.	20	1974		13161*
Blue River, Little	Mrs. Marie Fike, Fairfield	Pump	Irrig.		22	5	8	Clay	Aug.	30	1974		13184*
Blue River, Little	George W. Loskill, Roseland	Pump	Irrig.67	16	6	11	Adams ...	Jan.	31	1963		10143
Blue River, Little	Darrell Keim, Davenport	Pump	Irrig.	1.14	28	4	5	Nuckolls ..	Dec.	10	1965		10730
Blue River, Little	Ralph Dominy, Hastings	Dominy Res.	Storage ..	33.6 AF	17	6	10	Adams ...	Nov.	17	1966		10980
Blue River, Little	Loren Jensen, Oak	Jensen Reservoir	Storage ..	64.0 AF	2	3	6	Nuckolls ..	Mar.	7	1967		11060
Blue River, Little	Elliott N. Jagels, Davenport	Jagels Reservoir	Storage ..	49.7 AF	1	3	5	Nuckolls ..	June	13	1967		11170
Blue River, Little	Vivan D. Drahman, Dasher	Drahman Res.	Storage ..	22.0 AF	25	3	5	Nuckolls ..	Feb.	27	1969		11657
Blue River, Little	Rudolph J. Haba, Glenvil	Haba Reservoir	Storage ..	10.64 AF	19	5	8	Clay	Aug.	8	1969		11763
Blue River, Little	Wayne H. Jagels, Davenport	Pump	Irrig.66	36	4	5	Nuckolls ..	May	20	1970		11944
Blue River, Little	Ronald Skalka, Deweese	Ronald Skalka Reservoir	Storage ..	107.8 AF	8	4	7	Nuckolls ..	June	2	1970		11952
Blue River, Little	Harold R. Fischer, Hebron	Fischer Reservoir	Storage ..	41.5 AF	24	2	2	Thayer ...	June	16	1970		11974
Blue River, Little	Lloyd H. Dana, Fairfield	Pump	Irrig.	2.21	31	6	7	Clay	Aug.	3	1970		12043
Blue River, Little	Duane Ochsner, Roseland	Pump	Irrig.31	13	6	11	Adams ...	May	13	1971		12259

Blue River, Little Trib. to	Moyn Keim, Davenport	Pump	Irrig.	.20	2	3	5	Nuckolls ..	July	2	1971	12311
Blue River, Little Trib. to	Myron Keim, Richmond, Virginia	Pump	Irrig.	2.01	10	3	5	Nuckolls ..	July	2	1971	12312
Blue River, Little Trib. to	Rita Jacobsen, Shafter, California	Pump	Irrig.	4.46	5	4	6	Clay	July	15	1971	12323
Blue River, Little Trib. to	Leland D. Frickey, Roseland	Pump	Irrig.	3.47	19	6	10	Adams ...	Aug.	17	1971	12354
Blue River, Little Trib. to	Anne Schroeder, Davenport	Pump	Irrig.	.36	2	3	5	Adams ...	Aug.	17	1971	12354
Blue River, Little Trib. to	Mrs. Fern Lowery, Oak	Pump	Irrig.	.60	5	3	5	Nuckolls ..	Sept.	8	1971	12375
Blue River, Little Trib. to	Mrs. Fern Lowery, Oak	Pump	Irrig.	.24	8	3	5	Nuckolls ..	Oct.	5	1971	12393
Blue River, Little Trib. to	Mrs. Mary Mazour, Nelson	Mazour-Schroeder Reservoir	Storage	23.1 AF	31	4	5	Nuckolls ..	Oct.	18	1971	12402
Blue River, Little Trib. to	Christensen and Christensen, Campbell	Pump	Irrig.	2.29	14	5	12	Nuckolls ..	Oct.	5	1971	12394
Blue River, Little Trib. to	Ryal W. Reis, Roseland	Pump	Irrig.	1.36	19	6	10	Adams ...	Jan.	24	1972	12492
Blue River, Little Trib. to	Dean Keim, Davenport	Pump	Irrig.	2.26	27	4	5	Adams ...	Mar.	8	1972	12533
Blue River, Little Trib. to	Gary L. Parr, Juniata	Pump	Irrig.	2.26	27	4	5	Nuckolls ..	Mar.	15	1972	12552
Blue River, Little Trib. to	Bernard Parr, Roseland	Pump	Irrig.	.66	34	6	11	Adams ...	Mar.	28	1972	12566
Blue River, Little Trib. to	Richard Klein, Roseland	Pump	Irrig.	.49	16	6	11	Adams ...	July	11	1972	12684
Blue River, Little Trib. to	Hanich and Hanich, Blue Hill	Pump	Irrig.	.73	23	6	11	Adams ...	Aug.	4	1972	12707
Blue River, Little Trib. to	Jack D. Jensen, Roseland	Jensen Reservoir	Storage	.27	27	6	11	Adams ...	Feb.	14	1973	12810
Blue River, Little Trib. to	Walter Dean McMullen, Fairbury	Pump	Irrig.	.39	22	2	2E	Adams ...	May	30	1973	12874
Blue River, Little Trib. to	Milton A. Olson, Hastings	Reservoir	Storage	.39	22	2	2E	Adams ...	June	21	1973	12890
Blue River, Little Trib. to	Boyd Jones, Edgar	Boyd Jones Res.	Storage	36.6 AF	33	5	14	Jefferson ..	Nov.	6	1973	12957
Blue River, Little Trib. to				40.6 AF	13	4	7	Kearney ..	June	10	1974	13046

* Application pending approval.

CLAIMS AND APPLICATIONS BY STREAMS IN DIVISION NO. 1-C—Continued

Source	Appropriator and Address	Carrier	Use to which Applied	Provisional Grant in Sec.-ft.	Location of Diversion or Dam				Date of Priority			Doc. No.	App. No.
					S	T	R	County					
Blue River, Little Trib. to	LaMoine Smidt, Glenvil	Pump	Irrig.		32	6	9	Adams	Sept. 13	1974		13202*	
Blue River, Little Trib. to	Mrs. Nova Williams, Downey, California	Pump	Irrig.		20	4	5	Nuckolls	Sept. 17	1974		13205*	
Blue River, Little Ravine, Trib.	F.A. Mountford, Davenport	Mountford Lake	Stock	49 AF	25	4	6	Nuckolls	Sept. 15	1960		9862	
Bowman Creek	Little Blue Natural Resources District, Davenport	Miller Reservoir	Storage	215.0 AF	23	1	2	Thayer	July 29	1964		10406	
Bowman Creek, Trib. to	Little Blue Natural Resources District, Davenport	Laverentz Reservoir	Storage	12.7 AF	22	1	2	Thayer	July 29	1964		10404	
Bowman Creek, Trib. to	Little Blue Natural Resources District, Davenport	Mumm Reservoir	Storage	131.73 AF	34	1	2	Thayer	July 29	1964		10405	
Buckley Creek	Carl H. Barber, Fairbury	Pump	Irrig.	.47	4	1	1E	Jefferson	Mar. 18	1968		11377	
Buckley Creek	Emanuel Cerveny, Fairbury	Pump	Irrig.	.57	10	1	1E	Jefferson	July 30	1968		11519	
Buckley Creek	Lloyd Garber, Fairbury	Pump	Irrig.	1.07	12	1	1E	Jefferson	Sept. 14	1971		12380	
Buckley Creek Trib. to	Little Blue Natural Resources District, Davenport	Detention Dam	Storage	158.19 AF	18	2	1E	Jefferson	Feb. 15	1966		10774	
Buckley Creek Trib. to	Little Blue Natural Resources District, Davenport	Buckley Creek Reservoir 3-A	Storage	160.1 AF	30	2	1E	Jefferson	May 5	1970		11932	
Buckley Creek Trib. to	Little Blue Natural Resources District, Davenport	Buckley Creek Reservoir 4-A	Storage	258.7 AF	22	2	1E	Jefferson	May 5	1970		11933	
Buckley Creek Trib. to	Little Blue Natural Resources District, Davenport	Buckley Creek Reservoir 3-F	Storage	128.2 AF	10	1	1E	Jefferson	May 5	1970		11934	
Buckley Creek, Reservoir 3-C	Little Blue Natural Resources District, Davenport	Pump	Stor-only		18	2	1E	Jefferson	Jun 25	1969		11738	
Buffalo Creek, Trib. to	Clarence Schliep, Fairfield	Schliep Reservoir	Storage	4.2 AF	7	5	7	Clay	May 11	1970		11937	
Buffalo Creek, Trib. to	Mary Lanning Hospital Trust, Hastings	Pump	Irrig.	2.14	5	5	7	Adams	Apr. 22	1971		12233	

Buffalo Creek, Trib. to	Robert E. Watts, DeWæese	Pump	Irrig.	.54	21	5	7	Clay	Jan.	3	1972	12472
Buffalo Creek, Trib. to	Ora N. Glass, Fairfield	Pump	Irrig.	3.33	9	5	7	Clay	Mar.	27	1973	12840
Christensen Res.	Elmer Christensen, Minden	Pump	Stor-only		19	5	13	Kearney	Oct.	16	1973	12953
Corman Reservoir	Earl Corman, Superior	Pump	Stor-only		19	2	6	Nuckolls	Oct.	2	1962	10110
Cottonwood Cr. Trib. to	Clayton D. Lukow, Holstein	Pump	Irrig.	1.26	10	6	12	Adams	Mar.	16	1973	12829
Cottonwood Cr. Trib. to	Shurigar Bros., Kenesaw	Shurigar Bros. Lake	Resort	128.0 AF	23	6	12	Adams	Mar.	16	1973	12829
Cottonwood Cr. Trib. to	Clayton D. Lukow, Holstein	Lukow Reservoir	Storage		3	6	12	Adams	Mar.	14	1968	11371
Crystal Lake Res.	Nebraska Game and Parks Commission, Lincoln	Crystal Canal	Irrig.	.70	27	6	10	Adams	Apr.	19	1974	13022
Drohman Res.	Vivan D. Drohman, Deshler	Pump	Stor-only		25	3	5	Nuckolls	Aug.	17	1912	1526
Dry Creek	Eugene J. Wiedel, Hebron	Pump	Irrig.	1.76	31	2	2	Thayer	Feb.	27	1969	11658
Dry Creek	Herman Dageforde, Hebron	Pump	Irrig.	.39	12	1	3	Thayer	Aug.	14	1967	11223
Dry Creek	Adolph Gehle, Chester	Pump	Irrig.	2.09	15	1	3	Thayer	Oct.	2	1967	11259
Dry Creek	Clinton Easton, Hebron	Pump	Irrig.	.93	1	1	3	Thayer	Jan.	15	1968	11314
Dry Creek	Ray H. Truss, Chester	Pump	Irrig.	.43	32	1	3	Thayer	June	26	1968	11462
Dry Creek	John L. Wehrbein, Hebron	Pump	Irrig.	.71	11	2	2	Thayer	Sept.	18	1970	12081
Dry Creek	William Vorderstrasse Enid, Oklahoma	Pump	Irrig.	.55	10	1	3	Thayer	May	4	1971	12247
Dry Creek, Trib. to	Charles Hubl, Lawrence	Hubl Reservoir	Storage	27.41 AF	9	4	8	Nuckolls	Mar.	28	1972	12564
Dry Creek, Trib. to	Melvin Rippe, Chester	Rippe Res. No. 1	Storage	9.57 AF	36	2	3	Thayer	Oct.	16	1967	11262
Dry Creek, Trib. to	Gilkeson and Sawyer, Chester	Pump	Irrig.	.56	32	1	3	Thayer	Jan.	16	1968	11318
Dry Creek, Trib. to	John W. Hubl, Lawrence	Hubl Reservoir	Storage	48.8 AF	3	4	8	Nuckolls	Apr.	5	1971	12205
Dry Creek, Trib. to	Henry Virus, Hebron	Pump	Irrig.		4	1	2	Thayer	May	25	1971	12279
									July	22	1974	13092*

* Application pending approval.

Stor-only. Land does not have a direct flow appropriation.

CLAIMS AND APPLICATIONS BY STREAMS IN DIVISION NO. 1-C—Continued

Source	Appropriator and Address	Carrier	Use to which Applied	Provisional Grant in Sec.-ft.	Location of Diversion or Dam				Date of Priority			Doc. No.	App. No.
					S	T	R	County					
Dry Creek, Trib. to	Edwin H. Hoops, Chester	Pump	Irrig.		28	1	3	Thayer ...	Aug.	2	1974		13123*
Elk Creek	Mrs. Doris E. Schumacher, Oak	Pumps	Irrig.71	12	3	6	Nuckolls ..	June	22	1957		9522
Elk Creek	Wehrman & Son, Nelson	Pump	Irrig.54	24	3	8	Nuckolls ..	Dec.	8	1964		10483
Elk Creek	Henry E. Wehrman, Jr., Nelson	Pump	Irrig.	1.74	28	3	7	Nuckolls ..	Mar.	9	1971		12180
Elk Creek,	Henry E. Wahrman, Jr., Nelson	Wehrman Res.	Storage ..	16.5 AF	28	3	7	Nuckolls ..	May	12	1971		12256
Fintel Reservoir ...	Ervin Fintel, Byron	Pump	Supp. I. ...	A-11008	4	1	4	Thayer ...	Apr.	21	1967		11109
			Stor-only .		4	1	4	Thayer ...	Apr.	21	1967		11109
Haba Reservoir ...	Rudolph J. Haba, Glenvil	Pump	Stor-only .		19	5	8	Clay	Sept.	29	1970		12090
Harms Res. No. 1 ..	F.R. Harms, Fairbury	Pump	Supp. I. ...	A-11949	26	1	4	Thayer ...	Oct.	15	1970		12101
Herz Reservoir	Ralph A. Herz, Lawrence	Pump	Stor-only .		29	4	8	Nuckolls ..	Nov.	19	1969		11823
Hubl Reservoir	Charles Hubl, Lawrence	Pump	Stor-only .		9	4	8	Nuckolls ..	Oct.	27	1969		11818
Hueske Reservoir ...	Dale H. Hueske, Hastings	Pump	Stor-only .		28	7	10	Adams ...	June	26	1969		11740
Jensen Reservoir ...	Jack D. Jensen, Roseland	Pump	Stor-only .		14	5	12	Adams ...	May	30	1973		12875
Jeppesen Reservoir .	Delbert Jeppesen, Ruskin	Pump	Stor-only .		17	2	5	Nuckolls ..	Aug.	29	1969		11789
Lamb Bros. Res. ...	Kenneth A. Lamb, Hubbell	Pump	Supp. I. ...	A-3754	29	1	1	Thayer ...	Sept.	13	1962		10106
			Supp. I. ...	A-4101	29	1	1	Thayer ...	Sept.	13	1962		10106
Liberty Creek	Arthur W. Hayes, Deweese	Pump	Irrig.07	32	5	7	Clay	Jan.	30	1937		2690
Liberty Creek	Frank A. Uldrich, Deweese	Pump	Irrig.04	32	5	7	Clay	May	13	1955		7469
Liberty Creek	Arthur W. Hayes, Deweese	Pump	Irrig.05	32	5	7	Clay	June	29	1955		7750

Liberty Creek	Ernest Pohlmeier, Lawrence	Pump	Irrig.	3.76	27	4	8	Nuckolls ..	Mar.	2	1957	9279
Liberty Creek,	Ernest Pohlmeier, Lawrence	Pohlmeier Reservoir	Storage ..	64.8 AF	27	4	8	Nuckolls ..	July	12	1967	11198
Trib. to Liberty Creek,	William Hoelting, Lawrence	Hoelting Reservoir	Storage ..	146.7 AF	9	3	8	Nuckolls ..	Feb.	15	1974	12982
Trib. to												
Lippitt Reservoir ...	Edna W. Humphries, Lincoln	Pump	Stor-only .	13	4	4	Thayer ...	Sept.	16	1960	9969	
Lukow Reservoir ...	Clayton D. Lukow, Holstein	Lukow Pump	Stor-only .	11	6	12	Adams ...	Apr.	19	1974	13023	
Mazour-Schroeder Reservoir	Mary Mazour, Nelson	Pump	Stor-only .	31	4	5	Nuckolls ..	Nov.	4	1971	12418	
Moorehouse Creek ..	Ralph A. Herz, Lawrence	Herz Reservoir	Storage ..	73.5 AF	29	4	8	Nuckolls ..	July	10	1967	11196
Nelson Reservoir ...	Gilbert Nelson, Upland	Nelson Pump	Stor-only .	25	5	14	Kearney ..	Feb.	26	1974	12988	
Nelson Reservoir ...	Garnet Dallmann, Minden	Dallmann Pump	Stor-only .	25	5	14	Kearney ..	May	23	1974	13036*	
Olson Reservoir	Milton A. Olson, Hastings	Olson Pump	Stor-only .	33	5	14	Kearney ..	Jan.	3	1974	12967	
Overturf Reservoir .	Jimmie Overturf, Edgar	Overturf Pump	Stor-only .	34	6	5	Clay	Jan.	18	1973	12793*	
Ox Bow Creek,	Darrell D. Harrington, Nelson	Harrington Reservoir ...	Storage ..	14.2 AF	30	4	6	Nuckolls ..	Apr.	12	1972	12585
Trib. to												
Ox Bow Creek,	Harold E. Ruttman, Nelson	Ruttman Reservoir	Storage ..	27 AF	31	4	6	Nuckolls ..	Oct.	13	1959	9769
Ravine, Trib. to												
Pawnee Creek	D.W. Gerhard, Lincoln	Pump	Irrig.64	15	7	10	Adams ...	Aug.	30	1949	4508
Pawnee Creek	Harry Kothe, Hastings	Pump	Irrig.81	22	7	10	Adams ...	Mar.	19	1957	9369
Pawnee Creek	Ronald R. Davis, Glenvil	Pump	Irrig.71	4	5	8	Clay	Oct.	6	1964	10450
Pawnee Creek	R. John Harrenstein, Hastings	Pump	Irrig.38	30	7	9	Adams ...	Mar.	27	1970	11901
Pawnee Creek	Stromer & Stromer, Juniata	Pump	Irrig.87	5	7	10	Adams ...	Apr.	29	1970	11929
Pawnee Creek	Gordon C. Lynn, McCook	Pump	Irrig.49	8	6	9	Adams ...	May	17	1971	12263
Pawnee Creek	Milton Lisius, Juniata	Pump	Irrig.91	22	8	11	Adams ...	July	27	1971	12334
Pawnee Creek	Rudolph J. Haba, Glenville	Pump	Irrig.	1.97	5	5	8	Clay	Oct.	22	1971	12407

* Application pending approval.

Stor-only. Land does not have a direct flow appropriation.

Supp. I. Storage water in addition to direct flow.

CLAIMS AND APPLICATIONS BY STREAMS IN DIVISION NO. 1-C—Continued

Source	Appropriator and Address	Carrier	Use to which Applied	Provisional Grant in Sec.-ft.	Location of Diversion or Dam				Date of Priority			Doc. No.	App. No.
					S	T	R	County					
Pawnee Creek Trib. to	Nelle O. Springer, Hastings	Pump	Irrig.	.46	13	6	9	Adams	Aug. 14	1969		11767	
Pawnee Creek Trib. to	Merlyn R. Lay, Glenvil	Pump	Irrig.	2.14	16	6	9	Adams	Jan. 23	1970		11855	
Pawnee Creek Trib. to	Daryl Ochsner, Glenvil	Pump	Irrig.	.86	35	7	9	Adams	Apr. 1	1970		11912	
Pawnee Creek Trib. to	Stromer & Stromer, Juniata	Pump	Irrig.	.70	5	7	10	Adams	Apr. 29	1970		11930	
Pawnee Creek Trib. to	Albertus N. Lay, Fremont	Pump	Irrig.	.46	22	6	9	Adams	July 22	1970		12021	
Pawnee Creek Trib. to	Amena Lay, Glenvil	Pump	Irrig.	1.06	21	6	9	Adams	Aug. 17	1970		12059	
Pawnee Creek Trib. to	Herman Bohlen, Glenvil	Pump	Irrig.	1.13	18	6	8	Clay	Nov. 6	1970		12108	
Pawnee Creek Trib. to	Wesley W. Mohling, Hastings	Pump	Irrig.	.64	25	6	9	Adams	Feb. 10	1971		12154	
Pawnee Creek Trib. to	Ruth Stromer, Hastings	Pump	Irrig.	1.14	15	6	9	Adams	Apr. 30	1971		12243	
Pawnee Creek Trib. to	Mrs. Marie Damerell, Hastings	Pump	Irrig.	.61	4	6	9	Adams	May 19	1971		12268	
Pawnee Creek Trib. to	Heye and Heye, Glenvil	Pump	Irrig.	1.31	35	7	9	Adams	May 21	1971		12273	
Pawnee Creek Trib. to	Harrington Land and Cattle Co., Grand Island	Pump	Irrig.	.87	36	8	11	Adams	May 26	1971		12281	
Pawnee Creek Trib. to	Mrs. Marie Augustin, Hastings	Pump	Irrig.	.74	26	8	11	Adams	Nov. 4	1971		12416	
Pawnee Creek Trib. to	Dr. Clyde L. Kleager, Hastings	Pump	Irrig.	2.24	26	7	9	Adams	Mar. 13	1972		12537	
Pawnee Creek Trib. to	Dr. Clyde L. Kleager, Hastings	Pump	Irrig.	.93	26	7	9	Adams	Mar. 13	1972		12538	
Pawnee Creek Trib. to	Dr. Clyde L. Kleager, Hastings	Pump	Irrig.	1.11	27	7	9	Adams	Mar. 13	1972		12539	

Pawnee Creek, Trib. to	Mrs. Lester J. Laux, Hastings	Pump	Irrig.	2.13	16	7	9	Adams . . .	June	21	1972	12665
Pawnee Creek, Trib. to	Viola Brennick, Hastings	Pump	Irrig.	1.14	11	6	9	Adams . . .	July	27	1972	12695
Pawnee Creek, Trib. to	Vadd Kindig, Hastings	Pump	Irrig.57	35	8	11	Adams . . .	Sept.	5	1972	12737
Pawnee Creek, Trib. to	Virgil H. Fredricks, Glenvil	Pump	Irrig.57	21	6	8	Clay	Apr.	9	1973	12853
Pawnee Creek, Trib. to	Harm Janssen, Glenvil	Pump	Irrig.		20	6	8	Clay	Sept.	18	1974	13208*
Rose Creek	Irene B. Rice, Endicott	Pump No. 3	Irrig.	1.00	7	1	3E	Jefferson . .	May	10	1940	3152
Rose Creek	Kenneth A. Lamb, Hubbell	Pump	Irrig.26	29	1	1	Thayer . . .	Aug.	18	1944	3754
Rose Creek	Fangmeier & Fangmeier, Hebron	Pump	Irrig.20	16	1	1	Thayer . . .	Mar.	5	1947	4043
Rose Creek	Theodore Kohlmayer, Fairbury	Pump	Irrig.49	7	1	2E	Jefferson . .	Oct.	5	1954	6749
Rose Creek	Mrs. Sophia L. Flatung, Fairbury	Pump	Irrig.	1.08	4	1	2E	Jefferson . .	Apr.	22	1955	7325
Rose Creek	Harold C. Junker, Fairbury	Pump	Irrig.29	5	1	2E	Jefferson . .	May	14	1955	7471
Rose Creek	Frank Knocke, Fairbury	Pump	Irrig.21	11	1	2E	Jefferson . .	June	2	1955	7622
Rose Creek	Fred Safar, Hubbell	Pump	Irrig.51	10	1	1	Thayer . . .	Aug.	20	1955	7969
Rose Creek	Kenneth A. Lamb, Hubbell	Lamb Bros. Reservoir	Storage	7 AF	29	1	1	Thayer . . .	Sept.	9	1955	8095
Rose Creek	Clifford Pierce, Omaha	Pump	Irrig.40	15	1	1	Thayer . . .	Sept.	24	1955	8180
Rose Creek	Harold C. Junker, Fairbury	Pump	Irrig.19	5	1	2E	Jefferson . .	Feb.	29	1956	8385
Rose Creek	Benjamin F. Priefert, et al.,	Pump	Irrig.19	18	1	1E	Jefferson . .	Apr.	26	1956	8521
Rose Creek	E. Junior Cerveny, Fairbury	Pump	Irrig.29	15	1	1E	Jefferson . .	Dec.	26	1956	9059
Rose Creek	Olga Blanke, Odell	Pump	Irrig.	1.40	12	1	2E	Jefferson . .	Mar.	4	1957	9283
Rose Creek	Lena Glebe, Lincoln	Pump	Irrig.21	11	1	1	Thayer . . .	Mar.	7	1957	9300
Rose Creek	Benjamin F. Priefert, et al., Reynolds	Pump	Irrig.37	18	1	1E	Jefferson . .	Oct.	22	1957	9574
Rose Creek	E. Junior Cervy, Fairbury	Pump	Irrig.	1.24	15	1	1E	Jefferson . .	Dec.	6	1965	10726
Rose Creek	Thomas L. Wright, Reynolds	Pump	Irrig.	1.20	12	1	1	Thayer . . .	Mar.	1	1966	10783
Rose Creek	John Q. Adams, Fairbury	Pump	Irrig.	1.11	11	1	2E	Jefferson . .	Mar.	28	1966	10814
Rose Creek	Fangmeier & Fangmeier, Hebron	Pump	Irrig.37	9	1	1	Thayer . . .	Jan.	27	1967	11030
Rose Creek	Richard DeBoer, Fairbury	Pump	Irrig.	1.49	12	1	2E	Jefferson . .	Feb.	13	1968	11334
Rose Creek	Mrs. Delma G. Templin, Hubbell	Pump	Irrig.76	15	1	1	Thayer . . .	Apr.	15	1968	11397
Rose Creek	De Frain & De Frain, Reynolds	Pump	Irrig.77	16	1	1	Jefferson . .	Sept.	4	1970	12073
Rose Creek	Campbell & Campbell, Fairbury	Pump	Irrig.80	11	1	2E	Jefferson . .	Apr.	7	1971	12206
Rose Creek	Melvin L. Koss, Hubbell	Pump	Irrig.		29	1	1	Thayer . . .	Sept.	20	1974	13211*

*Application pending approval.

CLAIMS AND APPLICATIONS BY STREAMS IN DIVISION NO. 1-C—Continued

Source	Appropriator and Address	Carrier	Use to which Applied	Provisional Grant in Sec.-ft.	Location of Diversion or Dam				Date of Priority			Doc. No.	App. No.
					S	T	R	County					
Rose Creek, Trib. to	Little Blue Natural Resources District, Davenport	Bowman Spring Ranch	Storage ..	91.05 AF	19	1	1	Thayer ...	July	20	1965		10659
Rose Creek, Trib. to	Martin W. Schlife, Hubbell	Schlife Reservoir	Storage ..	19.0 AF	33	1	2	Thayer ...	Sept.	17	1965		10691
Rose Creek, Trib. to	Thomas L. Wright, Reynolds	Thomas Wright Reservoir No. 1	Storage ..	3.61 AF	12	1	1	Thayer ...	Apr.	7	1969		11684
Rose Creek, Trib. to	Eickman & Eickman, Chester	Pump	Irrig.27	31	1	2	Thayer ...	Mar.	31	1971		12199
Rose Creek, Ravine, Trib. to	Hein Brothers, Thompson	Hein Reservoir	Storage ..	45 AF	13	1	1E	Jefferson ..	June	23	1960		9836
Rose Creek, Spring Branch	Krueger and Krueger, Hebron	Pump	Irrig.48	7	1	1	Thayer ...	July	3	1962		10086
Rose Creek, Spring Branch	Little Blue Natural Resources District, Davenport	Bowman Spring Branch Watershed Res.	Storage ..	56 AF	11	1	2	Thayer ...	July	20	1965		10660
Ruttman Reservoir	Harold E. Ruttman, Nelson	Pump	Stor-only .		31	4	6	Nuckolls ..	Oct.	13	1959		9898
Sand Creek, Trib. to	Melvin E. Werner, Minden	Pump	Irrig.36	8	5	13	Kearney ..	Mar.	13	1963		10159
Sand Creek, Trib. to	Harold D. Shaw, Holstein	Shaw Reservoir	Storage ..	42.50 AF	13	5	12	Adams ...	Feb.	13	1969		11647
Sand Creek, Trib. to	Herbert Nielsen, Minden	Nielsen Reservoir	Storage ..	18.00 AF	3	6	14	Kearney ..	Jan.	14	1970		11850
Sand Creek, Trib. to	James Hynes, Holstein	Pump	Irrig.46	10	5	12	Adams ...	Mar.	1	1971		12172
Sand Creek, Trib. to	Dr. W.E. Hieb, Henderson	Hieb Reservoir	Storage ..	15.1 AF	12	5	14	Kearney ..	June	17	1971		12298
Sand Creek, Trib. to	Gilbert Nelson, Upland	Nelson Reservoir	Storage ..	61.9 AF	25	5	14	Kearney ..	Nov.	6	1972		12761

Sand Creek,	Elmer Christensen, Minden	Christensen Reservoir . .	Storage . .	65.3 AF	19	5	13	Kearney . .	Sept.	17	1973	12942
Trib. to												
Sand Creek,	Donald R. Johnson, Minden	Pump	Irrig.28	18	5	13	Kearney . .	Sept.	28	1973	12948
Trib. to												
Sand Creek,	Evon Hubert, Minden	Hubert Reservoir	Stock	66.59 AF	18	6	14	Kearney . .	Sept.	21	1962	10107
Ravine, Trib. to												
Sandy Cr., Big	Dail Vorderstrasse, Alexandria	Pump	Irrig.29	6	3	1	Thayer . . .	Apr.	11	1935	2537
Sandy Cr., Big	Harry Sulz, Alexandria	Pump	Irrig.18	12	3	1	Thayer . . .	Oct.	29	1945	3857
Sandy Cr., Big	Harry Sulz, Alexandria	Pump	Irrig.30	12	3	1	Thayer . . .	May	6	1955	7447
Sandy Cr., Big	John C. Bulin, Jr., Fairbury	Pump	Irrig.51	22	3	1E	Jefferson . .	June	9	1955	7639
Sandy Cr., Big	Mrs. O.C. Brickell, Fairbury	Pump	Irrig.36	16	3	1E	Jefferson . .	Jan.	14	1956	8318
Sandy Cr., Big	Norman W. Lange, Carleton	Pump	Irrig.	1.75	21	4	3	Thayer . . .	Aug.	4	1956	8718
Sandy Cr., Big	Ernest K. Dux, Fairbury	Pump	Irrig.80	22	3	1E	Jefferson . .	Aug.	6	1956	8722
Sandy Cr., Big	Mrs. Gertrude B. Hinrichs, Lincoln	Pump	Irrig.	1.39	10	3	1	Thayer . . .	Sept.	24	1956	8855
Sandy Cr., Big	Mrs. Anna Barbara Buchli, Fairbury	Pump	Irrig.80	16	3	1E	Jefferson . .	Oct.	30	1956	8939
Sandy Cr., Big	John Kleine, Daykin	Pump	Irrig.	1.51	17	3	1E	Jefferson . .	Nov.	24	1956	8996
Sandy Cr., Big	Ruth E. Greeley, Wahoo	Pump	Irrig.83	21	4	3	Thayer . . .	Feb.	21	1957	9234
Sandy Cr., Big	Robert R. Dill, Belvidere	Pump	Irrig.47	5	3	2	Thayer . . .	Dec.	30	1959	9785
Sandy Cr., Big	Wendell Rex Van Skiver, Davenport	Pump	Irrig.66	16	4	4	Thayer . . .	Apr.	3	1961	9923
Sandy Cr., Big	Weddel and Werner, Carleton	Pump	Irrig.	1.00	19	4	3	Thayer . . .	May	4	1961	9936
Sandy Cr., Big	Wayne Lahners, Carleton	Pumps	Irrig.	1.37	26	4	3	Thayer . . .	Oct.	31	1961	9995
Sandy Cr., Big	John Yoachim, Alexandria	Pump	Irrig.	1.08	5	3	1	Thayer . . .	May	28	1962	10067
Sandy Cr., Big	John E. Meyer, Davenport	Pump	Irrig.59	15	4	4	Thayer . . .	Feb.	18	1963	10145
Sandy Cr., Big	Jerry L. White, Davenport	Pump	Irrig.87	16	4	4	Thayer . . .	Apr.	30	1964	10363
Sandy Cr., Big	Glenn Powell, Fairbury	Pump	Irrig.	1.00	22	3	1E	Jefferson . .	Feb.	18	1965	10536
Sandy Cr., Big	Rollan W. Johnson, Edgar	Pump	Irrig.	1.43	33	5	5	Clay	Sept.	20	1965	10699
								Clay	Sept.	20	1965	10699
Sandy Cr., Big	Fred H. Endorf, Daykin	Pumps	Irrig.	1.88	12	3	1	Thayer . . .	Jan.	13	1967	11014
								Thayer . . .	Jan.	13	1967	11014
Sandy Cr., Big	Edna W. Humphries, Lincoln	Pump	Irrig.	2.64	24	4	4	Thayer . . .	Nov.	9	1967	11275
Sandy Cr., Big	Lloyd Stertz, Edgar	Pump	Irrig.	2.21	10	5	6	Clay	Feb.	13	1968	11335
Sandy Cr., Big	Harriet L. Jensen, Cozad	Pump	Irrig.	1.04	6	3	2	Thayer . . .	May	20	1968	11427
Sandy Cr., Big	Donald W. Wilder, Carleton	Pump	Irrig.55	20	4	3	Thayer . . .	Jan.	12	1970	11849
Sandy Cr., Big	Luther Walls, Alexandria	Pump	Irrig.	1.34	11	3	1	Thayer . . .	Mar.	27	1970	11902
Sandy Cr., Big	Leo Lange, Carleton	Pump	Irrig.27	19	4	3	Thayer . . .	May	12	1970	11938
Sandy Cr., Big	Harold Grone, Davenport	Pump	Irrig.47	8	4	4	Thayer . . .	May	18	1970	11940

Stor-only. Land does not have a direct flow appropriation.

CLAIMS AND APPLICATIONS BY STREAMS IN DIVISION NO. 1-C—Continued

Source	Appropriator and Address	Carrier	Use to which Applied	Provisional Grant in Sec.-ft.	Location of Diversion or Dam				Date of Priority			Doc. No.	App. No.
					S	T	R	County					
Sandy Cr., Big	Lucille M. Brickell, Fairbury	Pump	Irrig.	.16	16	3	1E	Jefferson	May	25	1970		11948
Sandy Cr., Big	Theresa Landkamer, Alexandria	Pump	Irrig.	.41	22	3	1E	Jefferson	June	19	1970		11976
Sandy Cr., Big	Elva Lautenschlager, Carleton	Pump	Irrig.	.59	19	4	3	Thayer	Apr.	19	1971		12225
Sandy Cr., Big	Kenneth Benker, Davenport	Pump	Irrig.	.49	7	4	4	Thayer	July	23	1971		12330
Sandy Cr., Big	Mrs. Edna W. Humphries, Lincoln	Pump	Irrig.	3.43	24	4	4	Thayer	Oct.	16	1972		12751
Sandy Cr., Big	Orvis Peshek, Fairfield	Pump	Irrig.	2.23	26	6	7	Clay	Dec.	7	1972		12771
Sandy Cr., Big	J. B. Peshek, Fairfield	Pump	Irrig.	1.13	23	6	7	Clay	Dec.	7	1972		12772
Sandy Cr., Big	Jack Peshek, Clay Center	Pump	Irrig.	3.33	22	6	7	Clay	Dec.	7	1972		12773
					23	6	7	Clay	Dec.	7	1972		12773
Sandy Cr., Big	Jennings Trust, Davenport	Pump	Irrig.	.51	12	4	5	Nuckolls	Aug.	29	1974		13177
Sandy Cr., Big	Paul Fosnot, Pomona, Calif.	Pump	Irrig.		2	4	5	Nuckolls	Sept.	24	1974		13212*
Sandy Cr., Big	Nebraska Game and Parks Commission, Lincoln	Jefferson County Recreation Grounds	Resort	300 AF	16	3	1E	Jefferson	June	14	1940		3179
Sandy Cr., Big	Nebraska Game and Parks Commission, Lincoln	Alexandria Reservoir	Resort	71 AF	17	3	1E	Jefferson	Aug.	29	1950		4742
Sandy Cr., Big	Lichti and Lichti, Shickley	Pump	Irrig.	.53	26	5	4	Fillmore	May	2	1957		9483
Sandy Cr., Big	Lynn C. Johnson, Shickley, and Larry O. Spurling, Shickley	Pump	Irrig.	5.53	27	5	4	Fillmore	Apr.	7	1959		9716
Sandy Cr., Big	Don E. Heinrichs, Davenport	Pump	Irrig.	.54	27	4	4	Thayer	May	4	1964		10364
Sandy Cr., Big	Quinton Rothrock, Davenport	Pump	Irrig.	1.16	4	4	4	Thayer	Jan.	29	1968		11325
Sandy Cr., Big	R. and M. Corporation, Shickley	Pump	Irrig.	2.40	16	5	4	Fillmore	June	10	1970		11958
Sandy Cr., Big	John B. Alfs, Shickley	Pump	Irrig.	2.67	23	5	4	Fillmore	June	10	1970		11959
Sandy Cr., Big	Alfs Implement & Well Drilling Co., Shickley	Pumps	Irrig.	1.83	16	5	4	Fillmore	June	10	1970		11961
Sandy Cr., Big	Charles Wm. Roback, Inland	Pump	Irrig.	2.16	8	7	8	Clay	Apr.	9	1970		11917
Sandy Cr., Big	William Scully, Superior	Pump	Irrig.	.61	1	4	5	Nuckolls	Sept.	4	1970		12072

Sandy Cr., Big Trib. to	Louis Nagatz, Edgar	Pump	Irrig.	2.23	34	5	5	Clay	Dec.	1	1970	12123
Sandy Cr., Big Trib. to	Robert M. Shuck, Edgar	Pump	Irrig.	2.23	32	6	6	Clay	Jan.	15	1971	12139
Sandy Cr., Big Trib. to	Schlichtman & Schlichtman, Edgar	Pump	Irrig.	2.24	22	5	6	Clay	Feb.	16	1971	12163
Sandy Cr., Big Trib. to	B. Charles Johnson, Fairfield	Pump	Irrig.	2.24	2	5	7	Clay	Apr.	7	1971	12207
Sandy Cr., Big Trib. to	Dale Frahm, Nora	Pump	Irrig.	.70	20	5	6	Clay	May	24	1971	12276
Sandy Cr., Big Trib. to	Lora Hakanson, Edgar	Pump	Irrig.	.87	17	5	6	Clay	June	2	1971	12288
Sandy Cr., Big Trib. to	Roberta Butler, Lincoln	Pump	Irrig.	1.28	17	5	6	Clay	June	2	1971	12289
Sandy Cr., Big Trib. to	F.W. Stahnke, Fairfield	Pump	Irrig.	2.21	2	5	7	Clay	June	2	1971	12290
Sandy Cr., Big Trib. to	Harold E. Beck, Edgar	Pump	Irrig.	2.23	20	5	5	Clay	Nov.	18	1971	12430
Sandy Cr., Big Trib. to	J.W. Maust, Bruning	Pump	Irrig.	2.04	5	4	3	Thayer	Nov.	29	1971	12451
Sandy Cr., Big Trib. to	Ronald Alfs, Shickley	Pump	Irrig.	2.07	22	5	4	Fillmore	Jan.	13	1972	12479
Sandy Cr., Big Trib. to	Mrs. Alice Pagler, Lincoln	Pump	Irrig.	4.46	17	5	5	Clay	Feb.	16	1972	12509
Sandy Cr., Big Trib. to	C.M. Henderson, Salem, Oregon	Pump	Irrig.	1.08	31	5	3	Fillmore	Feb.	22	1972	12517
Sandy Cr., Big Trib. to	Joe E. McReynolds, Edgar	Pump	Irrig.	2.09	27	5	6	Clay	Mar.	14	1972	12542
Sandy Cr., Big Trib. to	Nelson Land & Cattle Co. Inc., Davenport	Pump	Irrig.	1.14	11	4	5	Nuckolls	May	24	1972	12636
Sandy Cr., Big Trib. to	Robert M. Shuck, Edgar	Pump	Irrig.	1.13	32	6	6	Clay	May	25	1972	12642
Sandy Cr., Big Trib. to	Vern Watson, Edgar	Pump	Irrig.	1.09	19	5	6	Clay	Nov.	24	1972	12767
Sandy Cr., Big Trib. to	H.W. Weddell Estate, Carleton	Weddell Reservoir	Storage	31.7 AF	25	4	4	Thayer	Feb.	14	1973	12807
Sandy Cr., Big Trib. to	Robert M. Shuck, Edgar	Pump	Irrig.	2.29	32	6	6	Clay	Mar.	9	1973	12824

*Application pending approval.

CLAIMS AND APPLICATIONS BY STREAMS IN DIVISION NO. 1-C—Continued

Source	Appropriator and Address	Carrier	Use to which Applied	Provisional Grant in Sec.-ft.	Location of Diversion or Dam				Date of Priority			Doc. No.	App. No.
					S	T	R	County					
Sandy Cr., Big Trib. to	William Scully, Superior	Pump	Irrig.99	17	5	5	Clay	Feb.	19	1974		12984
Sandy Cr., Big Ravine, Trib. to	Edna Lippitt Humphries, Lincoln	Lippitt Reservoir	Storage	24 AF	13	4	4	Thayer	Sept.	16	1960		9863
Sandy Cr., Big, S.F.	Harold Hergott, Carleton	Pump	Irrig.44	10	3	3	Thayer	Dec.	29	1956		9067
Sandy Cr., Big, S.F.	Mrs. Helene Schmidt, Hebron	Pump	Irrig.	1.11	12	3	4	Thayer	Feb.	25	1957		9247
Sandy Cr., Big, S.F.	Williams Farms Co., Omaha	Pump	Irrig.29	4	3	4	Thayer	Dec.	29	1958		9676
Sandy Cr., Big, S.F.	Mrs. Liela J. Virchow, Davenport	Pump	Irrig.	1.69	31	4	4	Thayer	Aug.	12	1959		9747
Sandy Cr., Big, S.F.	Donald Heinrichs, Deshler	Pump	Irrig.57	11	3	4	Thayer	Apr.	20	1960		9814
Sandy Cr., Big, S.F.	Ernest Heinrichs Estate, Carleton	Pump	Irrig.	1.81	11	3	4	Thayer	Jan.	19	1961		9882
Sandy Cr., Big, S.F.	Grace W. Cartney, Lincoln	Pump	Irrig.	1.11	8	3	3	Thayer	Sept.	11	1962		10105
Sandy Cr., Big, S.F.	Duane Albers, Davenport	Pump	Irrig.57	9	3	4	Thayer	Jan.	22	1965		10519
Sandy Cr., Big, S.F.	Darrell L. Hintz, Belvidere	Pump	Irrig.41	17	3	2	Thayer	Jan.	13	1966		10749
Sandy Cr., Big, S.F.	Johannes Dittbrenner, Belvidere	Pump	Irrig.34	18	3	2	Thayer	July	14	1966		10887
Sandy Cr., Big, S.F.	Lon E. Springer, Edgar	Pump	Irrig.73	2	4	6	Nuckolls	Apr.	26	1971		12237
Sandy Cr., Big, S.F.	Werner Reinke, Oak	Pump	Irrig.61	12	4	6	Nuckolls	Sept.	27	1971		12388
Sandy Cr., Big, S.F.	Oliver J. Lang, et al., Edgar	Pump	Irrig.	1.40	16	4	5	Nuckolls	Mar.	28	1972		12567
Sandy Cr., Big, S.F.	Nelson Land and Cattle Inc., Davenport	Pump	Irrig.69	23	4	5	Nuckolls	May	24	1972		12637
Sandy Cr., Big, S.F.	Lonnie Priefert, Belvidere	Pump	Irrig.	1.01	9	3	2	Thayer	Aug.	20	1973		12923
Sandy Cr., Big, S.F.	Eldon G. Grove, Edgar	Pump	Irrig.46	33	5	6	Clay	Sept.	14	1973		12940
Sandy Cr., Big, S.F.	Eldon G. Grove, Edgar	Pump	Irrig.	1.09	33	5	6	Clay	Sept.	14	1973		12941
Sandy Cr., Big, S.F. Trib. to	Arnold Heinrichs, Brush, Colorado	Pump	Irrig.76	2	3	4	Thayer	Apr.	20	1960		9813
Sandy Cr., Big, S.F. Trib. to	Don E. Heinrichs, Davenport	Pump	Irrig.65	27	4	4	Thayer	May	4	1964		10365
Sandy Cr., Big, S.F. Trib. to	Emil Bohling, Deshler	Pump	Irrig.47	35	4	4	Thayer	July	18	1966		10891
Sandy Cr., Big, S.F. Trib. to	Don E. Heinrichs, Davenport	Pump	Irrig.81	27	4	4	Thayer	Dec.	9	1966		10996

Sandy Cr., Big, S.F. Trib. to	M.B. Swanson, Hastings	Pump	Irrig.	.89	34	5	6	Clay	Feb.	27	1969	11656
Sandy Cr., Big, S.F. Trib. to	Raymond Ficken, Davenport	Pump	Irrig.	.76	34	4	4	Thayer	Jan.	19	1970	11852
Sandy Cr., Big, S.F. Trib. to	Bussell and Gingrich, Edgar	Pump	Irrig.	2.21	29	5	6	Clay	Nov.	23	1970	12118
Sandy Cr., Big, S.F. Trib. to	Nancy Mileger, Aurora, Colorado	Pump	Irrig.	.67	21	4	4	Thayer	Apr.	13	1971	12222
Sandy Cr., Big, S.F. Trib. to	Walter Holtzen, Davenport	Pump	Irrig.	1.57	21	4	4	Thayer	May	3	1971	12245
Sandy Cr., Big, S.F. Trib. to	Verle Keim, Edgar	Pump	Irrig.	1.09	8	4	5	Nuckolls	Nov.	2	1971	12415
Sandy Cr., Big, S.F. Trib. to	R.E. Gass, Edgar	Pumps	Irrig.	3.04	2	4	6	Clay	Nov.	19	1971	12432
Sandy Cr., Big, S.F. Trib. to	Ernest Kapperman, Carleton	Pump	Irrig.	.77	4	3	3	Clay	Nov.	19	1971	12432
Sandy Cr., Big, S.F. Trib. to	William Scully, Superior	Pump	Irrig.	.61	14	4	5	Thayer	Dec.	3	1971	12453
Sandy Cr., Big, S.F. Trib. to	William Scully, Superior	Pump	Irrig.	.61	14	4	5	Nuckolls	May	10	1972	12625
Sandy Cr., Big, S.F. Trib. to	Nelson Land and Cattle, Inc., Davenport	Pump	Irrig.	.41	25	4	5	Nuckolls	May	24	1972	12638
Sandy Cr., Big, S.F. Trib. to	Harold Helton, Laguna Hills,	Pump	Irrig.	.44	34	4	4	Nuckolls	May	24	1972	12640
Sandy Cr., Big, S.F. Trib. to	Vern Watson, Edgar	Pump	Irrig.		19	5	6	Thayer	July	11	1974	13072*
Sandy Cr., Big, S.F. Trib. to	Johnston & Wood, Scapoose, Oregon	Pump	Irrig.		19	5	6	Clay	Aug.	27	1974	13173*
Sandy Cr., Lit.	Mrs. Ella Hadden, Fairbury	Pump	Irrig.	.47	19	3	2E	Jefferson	Oct.	18	1954	6758
Sandy Cr., Lit.	Fred Kujath, Fairbury	Pump	Irrig.	.83	18	3	2E	Jefferson	May	29	1968	11435
Sandy Cr., Lit.	Marvin Herman, Fairbury	Pump	Irrig.	.49	3	3	1E	Jefferson	June	28	1968	11464
Sandy Cr., Lit.	Walter Milius, Fairbury	Pump	Irrig.	.61	10	3	1E	Jefferson	June	19	1970	11977
Sandy Cr., Lit.	Robert Milius, Fairbury	Pump	Irrig.	.76	3	3	1E	Jefferson	May	14	1971	12261
Sandy Cr., Lit.	Carl W. Slagel, Davenport	Pump	Irrig.	.49	5	4	4	Thayer	Apr.	24	1972	12604
Sandy Cr., Lit.	Don Larry Williams, Davenport	Pump	Irrig.	.70	6	4	4	Thayer	Aug.	1	1972	12703
Sandy Cr., Lit. Trib. to	William Scully, Superior	Pump	Irrig.	.26	26	5	5	Clay	Aug.	18	1971	12357
Sandy Cr., Lit. Trib. to	Alice L. Dahlsten, Clay Center	Pump	Irrig.		6	6	6	Clay	Apr.	16	1974	13021

* Application pending approval.

CLAIMS AND APPLICATIONS BY STREAMS IN DIVISION NO. 1-C—Continued

Source	Appropriator and Address	Carrier	Use to which Applied	Provisional Grant in Sec.-ft.	Location of Diversion or Dam				Date of Priority			Doc. No.	App. No.
					S	T	R	County					
Sandy Cr., Lit. Trib. to	Gene Andersen, Ong	Pump	Irrig.		13	5	5	Clay	Aug. 19	1974		13159*	
Sandy Cr., Lit. Trib. to	Gay Gowen, Ong	Pump	Irrig.		13	5	5	Clay	Aug. 28	1974		13176*	
Sandy Cr., Lit. West	Nelson and Nelson, Ong	Pump	Irrig.42	29	5	4	Fillmore ..	Feb. 28	1956		8383	
Sandy Cr., Lit. West	Williams & Williams, Davenport	Pump	Irrig.	1.43	32	5	4	Fillmore ..	Aug. 31	1959		9754	
Sandy Cr., Lit. West	Floyd A. Anderson, Ong	Pump	Irrig.	1.23	19	5	4	Fillmore ..	Aug. 24	1964		10428	
Sandy Cr., Lit. West	Nelson and Nelson, Edger	Pump	Irrig.	1.06	21	6	5	Clay	Aug. 26	1965		10682	
Sandy Cr., Lit. West	Dale Pope, Sutton	Pump	Irrig.96	9	6	5	Clay	Sept. 20	1965		10700	
Sandy Cr., Lit. West	Emil Nelson, Sutton	Pump	Irrig.	2.16	21	6	5	Clay	Sept. 23	1965		10703	
Sandy Cr., Lit. West	Lester Vaughan, Omaha	Pump	Irrig.	1.07	12	6	6	Clay	Mar. 12	1968		11370	
Sandy Cr., Lit. West	Roy J. Lonsdale, Davenport	Pump	Irrig.	1.30	29	5	4	Fillmore ..	May 23	1969		11709	
Sandy Cr., Lit. West	Russell Godtel, Drumright, Oklahoma	Pump	Irrig.	1.11	8	6	6	Clay	Dec. 9	1970		12125	
Sandy Cr., Lit. West	Richard V. Yost, Ong	Pump	Irrig.60	10	5	5	Clay	July 27	1972		12696	
Sandy Cr., Lit. West	Richard V. Yost, Ong	Yost Reservoir	Storage ..	21.9 AF	10	5	5	Clay	July 27	1972		12698	
Sandy Cr., Lit., West, Trib. to	Helen M. Deines, Clay Center	Pump	Irrig.	1.36	7	6	6	Clay	June 24	1970		11981	
Sandy Cr., Lit. West, Trib. to	Hertel Estate, Clay Center	Pump	Irrig.	3.36	35	7	7	Clay	Sept. 29	1971		12390	

Sandy Cr., Lit. West, Trib. to	Dorothy I. VonSpreckelsen, Clay Center	Pump	Irrig.	2.13	12	6	7	Clay	May	15	1972	12629
Sandy Cr., Lit. West, Trib. to	Jim Overturf, Edgar	Overturf Reservoir	Storage ..	21.0 AF	34	6	5	Clay	July	5	1972	12678
Sandy Cr., Lit. West, Trib. to	Leonard Carlson, Geneva	Pump	Irrig.	2.20	2	5	5	Clay	Nov.	17	1972	12766
Sandy Cr., Lit. West, Trib. to	Floyd Byrkit, Clay Center	Pump	Irrig.	1.90	36	7	7	Clay	June	4	1973	12878
Sandy Cr., Lit. West, Trib. to	E.M. Burghart, Clay Center	Pump	Irrig.	1.10	8	6	6	Clay	July	30	1973	12912
Sandy Cr., Dry	Roy H. Kempf, Shickley	Pump	Irrig.	1.29	24	5	3	Fillmore ..	Aug.	10	1956	8735
Sandy Cr., Dry	Henry W. Lauber, Shickley	Pump	Irrig.83	16	5	3	Fillmore ..	Sept.	6	1956	8810
Sandy Cr., Dry	Leah C. Wier, San Diego, Calif.	Pump	Irrig.	1.69	15	5	3	Fillmore ..	Sept.	6	1956	8811
Sandy Cr., Dry	Ed Uldrich, Jr., Milligan	Pump	Irrig.	1.73	14	5	3	Fillmore ..	Mar.	13	1957	9344
Sandy Cr., Dry	Henry Waterman, Heirs, Strang	Pump	Irrig.54	13	5	3	Fillmore ..	Sept.	1	1959	9755
Sandy Cr., Dry	Ernest A. Mahaffey, Alexandria	Pump	Irrig.	1.69	32	4	1	Thayer ...	June	15	1960	9831
Sandy Cr., Dry	Rudolph E. Collison, Bruning	Pump	Irrig.54	2	4	2	Thayer ...	May	10	1962	10057
Sandy Cr., Dry	Elbert H. Loewenstein, Bruning	Pump	Irrig.86	5	4	1	Thayer ...	Nov.	18	1965	10719
Sandy Cr., Dry Trib. to	Hugh F. Wilkins, et al., Geneva	Pump	Irrig.	1.14	11	5	4	Fillmore ..	Dec.	11	1956	9032
Sandy Cr., Dry Trib. to	Smith Farms Co., New York, N.Y.	Pump	Irrig.	1.16	25	5	3	Fillmore ..	Feb.	13	1962	10014
Sandy Cr., Dry Trib. to	William K. Brinkman, Shickley	Pump	Irrig.	1.34	18	5	3	Fillmore ..	June	6	1962	10075
Sandy Cr., Dry Trib. to	William K. Brinkman, Shickley	Pump	Irrig.77	18	5	3	Fillmore ..	June	6	1962	10076
Sandy Cr., Dry Trib. to	Karl C. Brinkman, Geneva	Pump	Irrig.	4.20	7	5	3	Fillmore ..	June	6	1962	10077
Sandy Cr., Dry Trib. to	Roy H. Kempf, Shickley	Pump	Irrig.59	7	5	3	Fillmore ..	Aug.	12	1965	10671
Sandy Cr., Dry Trib. to	Don Flory, Shickley	Pump	Irrig.98	20	5	3	Fillmore ..	Jan.	18	1967	11020
Sandy Cr., Dry Trib. to	Swartzendruber Bros., Shickley	Pump	Irrig.89	20	5	3	Fillmore ..	Jan.	23	1967	11027
Sandy Cr., Dry Trib. to	L.O. Logan, Lenexa, Kansas	Pump	Irrig.	1.15	16	5	3	Fillmore ..	Apr.	11	1967	11099

* Application pending approval.

CLAIMS AND APPLICATIONS BY STREAMS IN DIVISION NO. 1-C—Continued

Source	Appropriator and Address	Carrier	Use to which Applied	Provisional Grant in Sec.-ft.	Location of Diversion or Dam				Date of Priority			Doc. No.	App. No.
					S	T	R	County					
Sandy Cr., Dry Trib. to	Mary H. Frenzen, Bruning	Pump	Irrig.49	26	5	3	Fillmore ..	Mar.	7	1968		11361
Sandy Cr., Dry Trib. to	Wm. W. Wilkins, Shickley	Pump	Irrig.10	12	5	4	Fillmore ..	July	15	1969		11747
Sandy Cr., Dry Trib. to	Maynard J. Merryman, Shickley	Pump	Irrig.	1.87	5	5	3	Fillmore ..	Aug.	7	1969		11762
Sandy Cr., Dry Trib. to	M.E. Hendrickson, Shickley	Pump	Irrig.	1.20	3	5	4	Fillmore ..	Jan.	22	1970		11853
Sandy Cr., Dry Trib. to	R. and M. Corporation, Shickley	Pump	Irrig.	2.11	30	6	3	Fillmore ..	June	10	1970		11960
Sandy Cr., Dry Trib. to	Alfs Implement & Well Drilling Co., Shickley	Pumps	Irrig.	2.28	12	5	4	Fillmore ..	June	10	1970		11962
Sandy Cr., Dry Trib. to	Ronald Alfs, Shickley	Pump	Irrig.	2.04	10	5	3	Fillmore ..	June	10	1970		11963
Sandy Cr., Dry Trib. to	Ronald Alfs, Shickley	Pump	Irrig.	1.61	11	5	4	Fillmore ..	June	10	1970		11964
Sandy Cr., Dry Trib. to	Mervell D. Bumgarner, Strang	Pump	Irrig.90	8	5	2	Fillmore ..	May	18	1971		12265
Sandy Cr., Dry Trib. to	Don Flory, Shickley	Pump	Irrig.	1.04	7	5	3	Fillmore ..	Aug.	24	1971		12360
Sandy Cr., Dry Trib. to	Helen Benson, Sutton	Pump	Irrig.	3.33	1	5	5	Clay	Aug.	25	1971		12361
Sandy Cr., Dry Trib. to	Clifford Dittmer, Ohiova	Pump	Irrig.	1.57	32	5	2	Fillmore ..	Aug.	31	1971		12364
Sandy Cr., Dry Trib. to	Phyllis F. Buddenberg, Gothenburg	Pump	Irrig.	2.19	27	5	3	Fillmore ..	Apr.	24	1972		12605
Sandy Cr., Dry Trib. to	Johnie Girmus, Geneva	Pump	Irrig.		1	5	3	Fillmore ..	June	24	1974		13051*
Sandy Cr., Dry Trib. to Dean Dr.	Everett L. Benson, Shickley	Benson Reservoir	Storage ..	7.2 AF	36	6	5	Clay	Sept.	4	1962		10098

Sandy Cr., Dry, Lit., Trib. to	Edward J. Sieber, Ohiowa	Sieber Reservoir	Storage ..	22.2 AF	30	5	1	Fillmore ..	Nov. 28	1962	10126
Schliep Reservoir ...	Clarence Schliep, Fairfield	Pump	Stor-only .		7	5	7	Clay	July 2	1970	11988
Simonsen Reservoir .	Scully Estates, Inc., Superior	Pump	Stor-only .		26	2	6	Nuckolls ..	Oct. 15	1962	10115
Spring Branch	Brown and Zlab, Hubbell	Pumps	Irrig.33	16	1	1	Thayer ...	Oct. 14	1938	2892
Spring Branch	Vinton F. Brown, Hubbell	Pump	Irrig.44	17	1	1	Thayer ...	June 4	1955	7629
Spring Branch	Jahanna Fangmaier, Hubbell	Pump	Irrig.39	8	1	1	Thayer ...	Jan. 24	1956	8329
Spring Branch	Peithman & Peithman, Hebron	Pump	Irrig.73	17	1	1	Thayer ...	Apr. 2	1969	11681
Spring Branch, Trib. to	Little Blue Natural Resources District, Hastings	Bowman Reservoir 3-E ..	Storage ..	81.6 AF	2	1	2	Thayer ...	Mar. 13	1972	12540
Spring Branch, Trib. to	Little Blue Natural Resources District, Hastings	Bowman Reservoir 3-E ..	Storage ..	64.6 AF	2	1	2	Thayer ...	Mar. 13	1972	12541
Spring Creek	A. George Alexander, Deshler	Pumps	Irrig.12	17	2	3	Thayer ...	Oct. 20	1947	4130
Spring Creek	Elmer J. Heider, et al., Deshler	Pump	Irrig.25	9	2	3	Thayer ...	Apr. 11	1951	4840
Spring Creek	Bernard F. Wiedel, Hebron	Pump	Irrig.36	12	2	3	Thayer ...	Apr. 20	1953	5273
Spring Creek	Paul W. Fintel, Deshler	Pump	Irrig.21	9	1	4	Thayer ...	Dec. 21	1957	9581
Spring Creek	Roland Koerwitz, Deshler	Pump	Irrig.66	18	2	3	Thayer ...	Aug. 15	1958	9638
Spring Creek	Hans Mikkelsen, Hardy	Pump	Irrig.29	2	1	5	Nuckolls ..	Sept. 13	1961	9980
Spring Creek	Paul Koester, Deshler	Pump	Irrig.	1.53	10	1	4	Thayer ...	Feb. 20	1968	11342
Spring Creek	Delbert Jeppesen, Ruskin	Jeppesen Reservoir	Storage ..	23.00 AF	17	2	5	Nuckolls ..	Aug. 29	1969	11788
Spring Creek	Wehrbein & Wehrbein, Hebron	Pump	Irrig.83	14	2	3	Thayer ...	Mar. 25	1971	12193
Spring Creek	Arthur Brettmann, Deshler	Pump	Irrig.		35	2	4	Thayer ...	Sept. 30	1974	13215*
Spring Creek, Trib. to	Earl Corman, Superior	Corman Reservoir	Storage ..	39.46 AF	19	2	6	Nuckolls ..	Nov. 6	1961	9996
Spring Creek, Trib. to	Adalia K. Frum, Deshler	Pump	Irrig.50	3	1	4	Thayer ...	Apr. 11	1966	10828
Spring Creek, Trib. to	Ervin Fintel, Byron	Pump	Irrig.77	4	1	4	Thayer ...	Jan. 6	1967	11008
Spring Creek, Trib. to	Ervin Fintel, Byron	Fintel Reservoir	Storage ..	36.6 AF	4	1	4	Thayer ...	Apr. 21	1967	11108

Stor-only. Land does not have a direct flow appropriation.

* Application pending approval.

CLAIMS AND APPLICATIONS BY STREAMS IN DIVISION NO. 1-C—Continued

Source	Appropriator and Address	Carrier	Use to which Applied	Provisional Grant in Sec.-ft.	Location of Diversion or Dam				Date of Priority			Doc. No.	App. No.
					S	T	R	County					
Spring Creek, Trib. to	Homer W. Drohman, Oak	Pump	Irrig.70	6	2	4	Thayer . . .	Feb.	24	1970		11876
Spring Creek, Trib. to	Ernest C. Wiedel, Hebron	Ernest Wiedel Reservoir	Storage	30.30 AF	11	2	3	Thayer . . .	Apr.	9	1970		11916
Spring Creek, Trib. to	F.R. Harms, Fairbury	Pump	Irrig.	1.86	26	1	4	Thayer . . .	May	25	1970		11949
Spring Creek, Trib. to	F.R. Harms, Fairbury	Harms Reservoir No. 1	Storage	12.8 AF	26	1	4	Thayer . . .	Oct.	15	1970		12100
Spring Creek, Ravine, Trib. to	C. Glenn Colborn, Hardy	Colborn Reservoir	Stock		34	2	5	Nuckolls . .	Dec.	7	1959		9780*
Spring Creek, Ravine, Trib. to	Scully Estates, Inc., Superior	Simonsen Reservoir	Storage	51.4 AF	26	2	6	Nuckolls . .	Aug.	10	1962		10096
Thames Creek	Houtwed and Houtwed, Ruskin	Pump	Irrig.21	26	3	5	Nuckolls . .	Apr.	9	1958		9611
Thirty-two Mile Creek	Gilbert M. Trausch, et al., Juniata	Pump	Irrig.33	20	7	11	Adams . . .	Feb.	15	1957		9202
Thirty-two Mile Creek	Silv. L. Beiriger, Hastings	Pump	Irrig.47	15	6	10	Adams . . .	Oct.	17	1960		9868
Thirty-two Mile Creek	Albert C. Fricke, Hastings	Pumps	Irrig.	1.43	28	7	10	Adams . . .	Mar.	10	1961		9905
Thirty-two Mile Creek	Gail R. Wright, Hastings	Pump	Irrig.46	32	7	10	Adams . . .	Feb.	18	1966		10776
Thirty-two Mile Creek	Dale H. Hueske, Hastings	Pump	Irrig.	2.00	28	7	10	Adams . . .	Jan.	31	1969		11630
Thirty-two Mile Creek	Gangwish & Gangwish, Juniata	Pump	Irrig.61	2	7	11	Adams . . .	Feb.	19	1970		11871
Thirty-two Mile Creek	Melvin J. Buss, Hastings	Pump	Irrig.80	33	7	10	Adams . . .	July	13	1970		11999
Thirty-two Mile Creek	Southern Hills Realty Corp., Hastings	Pump	Irrig.	2.07	27	7	10	Adams . . .	July	24	1970		12027

Thirty-two Mile Creek	Alan H. Plantz, Hastings	Pump	Irrig.	.54	13	7	11	Adams	July	14	1971	12321
Thirty-two Mile Creek	Shay and Shay, Juniata	Pump	Irrig.	.77	31	7	10	Adams	Nov.	22	1971	12434
Thirty-two Mile Cr., Trib. to	Dale H. Hueske, Hastings	Dale Hueske Reservoir	Storage	40.4 AF	28	7	10	Adams	June	6	1969	11720
Thirty-two Mile Cr., Trib. to	Little Blue Natural Resources District, Davenport	Thirty-two Mile Creek Reservoir-C	Storage	86.3 AF	18	7	11	Adams	June	11	1969	11725
Thirty-two Mile Cr., Trib. to	Victor Katzberg, Juniata	Pump	Irrig.	1.17	3	7	11	Adams	May	25	1971	12280
Thirty-two Mile Cr., Trib. to	Verna M. Consbruck, Hastings	Pump	Irrig.	2.21	14	7	11	Adams	Sept.	1	1971	12369
Thirty-two Mile Cr., Trib. to	Chas. G. Consbruck, Hastings	Pump	Irrig.	3.0	14	7	11	Adams	Sept.	20	1971	12384
Thirty-two Mile Cr., Trib. to	Lambrecht and Lambrecht, Kenesaw	Pump	Irrig.	1.06	12	7	12	Adams	July	18	1972	12687
Thirty-two Mile Cr., West Branch	Little Blue Natural Resources District, Davenport	Thirty-two Mile Creek Reservoir-D	Storage	312.1 AF	20	7	11	Adams	June	11	1969	11723
Thirty-two Mile Cr., West Branch	Little Blue Natural Resources District, Davenport	Thirty-two Mile Creek Reservoir-K	Storage	371.0 AF	31	8	11	Adams	Feb.	10	1970	11861
Thirty-two Mile Cr., West Branch	Ray E. Finningsmaier, Juniata	Pump	Irrig.	3.43	8	7	11	Adams	Feb.	10	1972	12502
Thirty-two Mile Cr., West Branch	Hoffman & Hoffman, Juniata	Pump	Irrig.	1.14	6	6	10	Adams	Mar.	27	1972	12563
Thirty-two Mile Cr., West Branch	Hohlfeld & Hohlfeld, Holstein	Pump	Irrig.	2.23	2	6	11	Adams	Sept.	4	1973	12935
Thirty-two Mile Cr., West Branch	Hohlfeld & Hohlfeld, Holstein	Pump	Irrig.	1.66	33	7	11	Adams	Sept.	4	1973	12936
Thirty-two Mile Cr., West Br., Trib. to	Little Blue Natural Resources District, Davenport	Thirty-two Mile Creek Reservoir-E	Storage	79.5 AF	29	7	11	Adams	May	31	1968	11437
Thirty-two Mile Cr., West Br., Trib. to	Lloyd Bohlike, Kenesaw	Pump	Irrig.	.66	14	7	12	Adams	July	15	1970	12008
Thirty-two Mile Cr., West Br., Trib. to	Joe Eich, Holstein	Pump	Irrig.	.50	35	7	11	Adams	July	26	1971	12331
Thirty-two Mile Cr., West Br., Trib. to	Vern C. Anderson, Hastings	Pump	Irrig.	2.20	22	7	11	Adams	Nov.	10	1971	12423

* Application pending approval.

CLAIMS AND APPLICATIONS BY STREAMS IN DIVISION NO. 1-C—Concluded

Source	Appropriator and Address	Carrier	Use to which Applied	Provisional Grant in Sec.-ft.	Location of Diversion or Dam				Date of Priority			Doc. No.	App. No.
					S	T	R	County					
Thirty-two Mile Cr., West Br., Trib. to	Ray E. Finningsmeier, Juniata	Pump	Irrig.87	17	7	11	Adams ...	Feb	10	1972		12503
Thirty-two Mile Cr., West Br., Trib. to	Elmer C. Young, Juniata	Pump	Irrig.	1.81	8	7	11	Adams ...	Jan.	5	1973		12784
Thirty-two Mile Cr., West Br., Trib. to	Vieselmeyer and Vieselmeyer, Davenport	Vieselmeyer Reservoir ..	Storage ..	42.8 AF	32	7	11	Adams ...	June	1	1973		12877
Thirty-two Mile Cr., West Br., Trib. to	Allen D. Schukei, Juniata	Pump	Irrig.	1.04	34	7	11	Adams ...	July	24	1973		12910
Thirty-two Mile Cr., West Br., Trib. to	Detleff Einspahr, Juniata	Einspahr Reservoir	Storage ..		24	7	12	Adams ...	Sept.	10	1974		13196*
Turtle Creek	Elmer J. Williams, Nora	Williams Reservoir	Storage ..	191 AF	1	2	6	Nuckolls ..	Mar.	26	1958		9607
Turtle Creek,	Scroggin and Scroggin, Oak Trib. to	Scroggin Reservoir	Storage ..	47.32 AF	20	3	5	Nuckolls ..	Sept.	6	1962		10100
Vieselmeyer Res. ...	Vieselmeyer and Vieselmeyer, Davenport	Vieselmeyer Pump	Stor-only .		32	7	11	Adams ...	July	6	1973		12896
Walnut Creek,	Louis Mazour, Deweese Trib. to	Mazour Reservoir	Storage ..	89.22 AF	21	4	7	Nuckolls ..	June	19	1967		11178
Walnut Creek,	E.G. Wroughton, Nelson Trib. to	Pump	Irrig.33	26	4	7	Nuckolls ..	June	30	1971		12307
Walnut Creek,	Robert E. Drudik, Nelson Trib. to	Drudik Reservoir	Storage ..	39 AF	28	4	7	Nuckolls ..	Feb.	28	1972		12524
Wehrman Reservoir .	Henry E. Wehrman, Jr., Nelson	Pump	Supp. l. .	A-12180	28	3	7	Nuckolls ..	Oct.	7	1971		12395
Williams Reservoir .	Elmer J. Williams, Nora	Williams Canal	Stor-only .		1	2	6	Nuckolls ..	Mar.	26	1958		9692

Wright Reservoir ... No. 1	Thomas L. Wright, Reynolds	Pump	Stor-only and Supp. I.	A-10783	12	1	1	Thayer ...	Apr.	7	1969		11685
-------------------------------	----------------------------	------------	------------------------------	---------	----	---	---	------------	------	---	------	--	-------

Stor-only. Land does not have a direct flow appropriation.
 Supp. I. Storage water in addition to direct flow appropriation.
 *Application pending approval.

CLAIMS AND APPLICATIONS BY STREAMS IN DIVISION NO. 1-D

Source	Appropriator and Address	Carrier	Use to which Applied	Provisional Grant in Sec.-ft.	Location of Diversion or Dam				Date of Priority			Doc. No.	App. No.
					S	T	R	County					
Anderson Reservoir	Bruce L. Anderson, Stromsburg	Anderson Canal	Supp. I.	A-2862	34	14	2	Polk	Jan. 18	1946		3867	
Andelt Reservoir	Joe Andelt, Milford	Pump	Supp. I.	A-10273	13	9	3E	Seward	Dec. 17	1971		12464	
Arnold Res. No. 1	Arnold Brothers, Trumbull	Pump	Stor-only	A-6235	18	8	8	Clay	Oct. 18	1968		11576	
			Supp. I.		18	8	8	Clay	Oct. 18	1968		11576	
Ash Creek	Lower Big Blue Natural Resources District, Beatrice	Big Indian Creek Reservoir 15-B	Storage	225.7 AF	36	2	5E	Gage	July 26	1966		10661	
Ash Creek	Vitosh and Vitosh, Odell	Pump	Irrig.	2.11	23	2	5E	Gage	Oct. 28	1965		10709	
Ash Creek	James Snyder, Jr., Odell	Pump	Irrig.	2.00	14	2	5E	Gage	Aug. 23	1972		12724	
Ash Creek	James Snyder, Jr., Odell	Snyder Reservoir No. 1	Storage	7.2 AF	14	2	5E	Gage	Aug. 23	1972		12725	
Ash Creek	Lower Big Blue Natural Resources District, Beatrice	Big Indian Creek Reservoir 15-A	Storage	98.0 AF	7	1	6E	Gage	Nov. 19	1973		12959	
Ash Creek, Trib. to	Melvin D. Vitosh, Odell	Vitosh Reservoir No. 1	Storage	25.6 AF	25	2	5E	Gage	Sept. 5	1967		11242	
Ash Creek, Trib. to	Anna S. Hubka, Lincoln	Pump	Irrig.	1.90	22	2	5E	Gage	Aug. 3	1973		12919	
Bear Creek	State Dept. of Institutions, Lincoln	Pumps	Irrig.	.95	36	4	6E	Gage	Apr. 22	1928		2010	
Bear Creek	State Dept. of Institutions, Lincoln	Pump	Irrig.	5.23	36	4	6E	Gage	Jan. 10	1957		9092	
Bear Creek	George G. Dorn, Pickrell	Pump	Irrig.	.43	34	5	7E	Gage	Feb. 19	1957		9226	
Bear Creek	Mrs. Ehme Harms, Pickrell	Pump	Irrig.	2.13	26	5	7E	Gage	Dec. 30	1964		10494	
Bear Creek	Mrs. Sarah G. Leners, Beatrice	Pump	Irrig.	1.60	25	4	6E	Gage	July 4	1968		11485	
Bear Creek	Richard Baehr, Beatrice	Pump	Irrig.	.71	7	4	7E	Gage	Aug. 11	1969		11785	
Bear Creek	Donald Hamill, Beatrice	Pump	Irrig.	.66	7	4	7	Gage	Mar. 25	1974		13003	
Bear Creek, Trib. to	Lower Big Blue Natural Resources District, Beatrice	Bear-Pierce-Cedar Reservoir 7-D	Storage	98.23 AF	27	5	7E	Gage	Nov. 6	1964		10465	

Bear Creek, Trib. to	Lower Big Blue Natural Resources District, Beatrice	Bear-Pierce-Cedar Reservoir 6-B	Storage	92.5 AF	9	4	7E	Gage	Apr.	18	1966	10833
Bear Creek, Trib. to	Lower Big Blue Natural Resources District, Beatrice	Bear-Pierce-Cedar Reservoir 7-B	Storage	64.4 AF	23	5	7E	Gage	Feb.	7	1967	11039
Bear Creek, Trib. to	Lower Big Blue Natural Resources District, Beatrice	Bear-Pierce-Cedar Reservoir 7-J	Storage	97.7 AF	21	5	8E	Gage	Nov.	28	1969	11828
Bear Creek, Trib. to	Lower Big Blue Natural Resources District, Beatrice	Bear-Pierce-Cedar Reservoir 7-C	Storage	38.6 AF	25	5	7E	Gage	Nov.	28	1969	11829
Bear Creek, Trib. to	Lower Big Blue Natural Resources District, Beatrice	Bear-Pierce-Cedar Reservoir 2-1	Storage	26.8 AF	29	4	7E	Gage	Dec.	23	1970	12131
Bear Creek, Trib. to	Lower Big Blue Natural Resources District, Beatrice	Bear-Pierce-Cedar Reservoir 7-F	Storage	83.9 AF	19	5	8E	Gage	Sept.	23	1971	12386
Bear Creek, Trib. to	Lower Big Blue Natural Resources District, Beatrice	Bear-Pierce-Cedar Reservoir 2-A	Storage	111.9 AF	18	4	7E	Gage	Dec.	8	1972	12774
Bear Creek, Trib. to	Lower Big Blue Natural Resources District, Beatrice	Bear-Pierce-Cedar Reservoir 2-B	Storage	128.2 AF	12	4	6E	Gage	Dec.	8	1972	12775
Bear Creek, Ravine, Trib. to	Lower Big Blue Natural Resources District, Beatrice	Bear-Pierce-Cedar Reservoir 8-B	Storage	68.3 AF	11	4	7E	Gage	Apr.	18	1966	10834
Bear-Pierce-Cedar Res. 7-D	Lower Big Blue Natural Resources District, Beatrice	John W. Ehrman Pump	Stor-only		27	5	7E	Gage	June	17	1969	11728
Bear-Pierce-Cedar Res. 8-B	Lower Big Blue Natural Resources District, Beatrice	Busboom Pumps	Stor-only		11	4	7E	Gage	June	17	1969	11729
Bear-Pierce-Cedar Res. 9-B	Lower Big Blue Natural Resources District, Beatrice	E. Miller Pumps	Stor-only		24	4	7E	Gage	Aug.	22	1969	11780
Bear-Pierce-Cedar Res. 9-E	Lower Big Blue Natural Resources District, Beatrice	Elmer Schuster Pump	Stor-only		23	4	7E	Gage	Aug.	22	1969	11781
Bear-Pierce-Cedar Res. 7-B	Lower Big Blue Natural Resources District, Beatrice	De Buhr-Harms Pumps	Stor-only		23	5	7E	Gage	Apr.	28	1970	11924
Bear-Pierce-Cedar Res. 3-A	Lower Big Blue Natural Resources District, Beatrice	F. Daubendiek Pumps	Stor-only		30	5	7E	Gage	Apr.	28	1970	11925
Bear-Pierce-Cedar Res. 4-A	Lower Big Blue Natural Resources District, Beatrice	G. Busboom Pumps	Stor-only		33	6	7E	Gage	Apr.	28	1970	11926
Bear-Pierce-Cedar Res. 7-C	Lower Big Blue Natural Resources District, Beatrice	Jurgens Pump	Stor-only		25	5	7E	Gage	July	6	1971	12317

Supp. 1. Storage water in addition to direct flow.
Stor-only. Land does not have a direct flow appropriation.

CLAIMS AND APPLICATIONS BY STREAMS IN DIVISION NO. 1-D—Continued

Source	Appropriator and Address	Carrier	Use to which Applied	Provisional Grant in Sec.-ft.	Location of Diversion or Dam				Date of Priority			Doc. No.	App. No.
					S	T	R	County					
Bear-Pierce-Cedar Res. 7-J	Lower Big Blue Natural Resources District, Beatrice	Parde Pump	Stor-only		21	5	8E	Gage	Feb.	18	1971		12165
Beaver Creek	David G. Wessels, et al., York	Pump	Irrig.	.19	7	10	2	York	May	18	1948		4268
Beaver Creek	Albert Oswald, Aurora	Beaver Creek Reservoir	Storage	3 AF	28	10	7	Hamilton	Nov.	18	1949		4532
Beaver Creek	Carl G. Barnesberger and Son, Hampton	Pump	Irrig.	.11	11	10	5	Hamilton	Jan.	30	1954		5910
Beaver Creek	Rathje, Rathje and Rathjen, York	Pumps	Irrig.	.63	10	10	2	York	July	30	1954		6515
Beaver Creek	Edwin R. Quick, York	Pump	Irrig.	.16	7	10	3	York	Mar.	6	1956		8398
Beaver Creek	Shirley Jean Nienhueser, Waco	Pump	Irrig.	.48	28	10	1	York	Apr.	6	1956		8464
Beaver Creek	Sylvan L. Tesar, Beaver Crossing	Pump	Irrig.	.43	32	10	1E	Seward	Apr.	9	1956		8466
Beaver Creek	Orpha E. Davis Due, York	Pump	Irrig.	.37	7	10	2	Fillmore	Feb.	19	1957		9229
Beaver Creek	Mrs. Sarah Klone, York	Pump	Irrig.	.64	11	10	2	York	July	26	1961		9958
Beaver Creek	Wallace Pohl, Hampton	Pump	Irrig.	.89	1	10	5	Hamilton	July	16	1963		10217
Beaver Creek	Alfred Gocke, Utica	Pump	Irrig.	.11	27	10	1	York	July	27	1964		10402
Beaver Creek	Wm. H. Dargeloh, Seward	Pump	Irrig.	.62	28	10	1	York	July	29	1964		10407
Beaver Creek	J. Homer Doell, Henderson	Pump	Irrig.	.21	1	10	5	Hamilton	Feb.	23	1965		10544
Beaver Creek	Clarence Schmidt, Waco	Pump	Irrig.	1.57	8	10	1	York	Feb.	25	1965		10546
Beaver Creek	John Troester, Hampton	Pump	Irrig.	.50	17	10	5	Hamilton	Apr.	8	1965		10610
Beaver Creek	Albert Oswald, Aurora	Pump	Irrig.	.94	28	10	7	Hamilton	Mar.	9	1966		10792
Beaver Creek	Frank E. Friesen, Henderson	Pump	Irrig.	.74	8	10	4	York	Mar.	15	1966		10801
Beaver Creek	Kenneth Folkerts, York	Pump	Irrig.	.56	12	10	4	York	Apr.	5	1966		10823
Beaver Creek	Robert J. Glinsmann, Phillips	Pump	Irrig.	.20	17	10	5	Hamilton	June	21	1966		10873
Beaver Creek	R.E. Talich, Giltner	Pump	Irrig.	.29	32	10	7	Hamilton	July	25	1966		10904
Beaver Creek	James S. Morton, Doniphan	Pump	Irrig.	.93	26	10	9	Hall	Jan.	12	1967		11013
Beaver Creek	Richard Regier, Hampton	Pump	Irrig.	.68	9	10	5	Hamilton	Aug.	1	1967		11215
Beaver Creek	Clarence M. Juett, et al., Redwood City, California	Pump	Irrig.	.61	28	10	7	Hamilton	Feb.	27	1968		11348
Beaver Creek	Bernard A. Seidel, York	Pump	Irrig.	.48	7	10	2	York	May	24	1968		11432
Beaver Creek	Matilda Springer, Aurora	Pump	Irrig.	.73	25	10	8	Hamilton	Mar.	13	1969		11668
Beaver Creek	Edwin D. Witte, York	Pump	Irrig.	.43	7	10	1	York	May	22	1969		11708
Beaver Creek	William H. Haskins, Doniphan	Pump	Irrig.	1.11	9	9	9	Hall	Mar.	2	1970		11879

Beaver Creek	Mrs. Shirley Jean Nienhueser, Waco	Pump	Irrig.	1.28	28	10	1	York	Sept.	17	1970	12078
Beaver Creek	Daniel Thieszen, Henderson	Pump	Irrig.	2.11	17	10	4	York	Feb.	3	1971	12150
Beaver Creek	Mrs. Sharon S. Gimpel, Aurora	Pump	Irrig.	.90	22	10	7	Hamilton	May	7	1971	12249
Beaver Creek	Gaynard Brown, York	Pump	Irrig.	1.14	9	10	2	York	May	26	1971	12282
					8	10	2	York	May	26	1971	12282
Beaver Creek	Kenneth Folkerts, York	Pump	Irrig.	1.29	12	10	4	York	Jan.	6	1972	12473
Beaver Creek	Donald Spiels, Doniphan	Pump	Irrig.	2.08	4	9	9	Hall	Jan.	19	1972	12487
Beaver Creek	Donna J. Fuss, Council Bluffs, Iowa	Pump	Irrig.	1.84	24	10	9	Hall	Apr.	24	1972	12603
					19	10	8	Hall	Apr.	24	1972	12603
Beaver Creek	William V. Kuehner, Doniphan	Pump	Irrig.	3.73	29	10	8	Hamilton	June	26	1972	12672
Beaver Creek	L'Heureux and Bruening, Hastings	Pump	Irrig.	2.31	9	9	9	Hall	Aug.	30	1972	12733
Beaver Creek	Henry Dick, Hampton	Pump	Irrig.	.61	16	10	5	Hamilton	Jan.	19	1973	12795
Beaver Creek	Donald Fay, Bradshaw	Pump	Irrig.		10	10	4	York	Aug.	7	1974	13138*
Beaver Creek, Trib. to	Mrs. Lena Quiring, Henderson	Pump	Irrig.	.49	13	10	5	Hamilton	Sept.	3	1963	10238
Beaver Creek, Trib. to	Wayne C. Troester, Hampton	Pump	Irrig.	.38	20	10	5	Hamilton	Apr.	8	1965	10609
Beaver Creek, Trib. to	Marvin B. Brackhan, Cordova	Brackhan Reservoir	Storage	25.04 AF	19	10	1E	Seward	Nov.	7	1967	11273
Beaver Creek, Trib. to	Harold and Amy Beins, Aurora	Pump	Irrig.	1.47	6	10	7	Hamilton	June	9	1969	11722
Beaver Creek, Trib. to	Merle E. Horst, Doniphan	Pump	Irrig.	.38	32	10	8	Hamilton	Aug.	14	1969	11769
Beaver Creek, Trib. to	Deepwell Farms, Incorporated, Phillips	Deepwell Farms Reservoir	Storage	15.30 AF	13	10	8	Hamilton	Sept.	21	1970	12083
Beaver Creek, Trib. to	Eugene Peetzke, Hastings	Peetzke Reservoir	Storage	15.9 AF	5	10	5	Hamilton	Nov.	30	1970	12122
Beaver Creek, Trib. to	Loren Hunnicutt, Aurora	Pump	Irrig.	2.20	8	10	6	Hamilton	June	30	1971	12309
Beaver Creek, Trib. to	J.H. Regier, Hampton	Pump	Irrig.	.40	20	10	5	Hamilton	Mar.	2	1972	12528
Beaver Creek, Trib. to	Wayne C. Troester, Hampton	Pump	Irrig.	.30	20	10	5	Hamilton	Mar.	14	1972	12545
Beaver Creek, Ravine, Trib. to	Guy V. Watt, Bradshaw	Watt Reservoir	Storage		35	11	4	York	Nov.	12	1953	5718
Beaver Creek, Ravine, Trib. to	H.C. Carpenter, York	Carpenter Reservoir	Storage	25 AF	34	11	3	York	Sept.	27	1954	6698

* Application pending approval.

CLAIMS AND APPLICATIONS BY STREAMS IN DIVISION NO. 1-D—Continued

Source	Appropriator and Address	Carrier	Use to which Applied	Provisional Grant in Sec.-ft.	Location of Diversion or Dam				Date of Priority			Doc. No.	App. No.
					S	T	R	County					
Bergmeier Reservoir No. 2	Richard R. Bergmeier, Wilber	Pump	Stor-only		32	6	5E	Gage	Mar.	18	1966		10806
Bill's Creek	George E. Pinkerton, Blue Springs	Pump	Irrig.	.30	2	2	6E	Gage	Aug.	23	1956		8766
Bill's Creek	Allington Farms, Wymore	Pump	Irrig.	.50	11	2	6E	Gage	Jan.	29	1957		9149
Bloody Run, Trib. to	Lower Big Blue Natural Resources District, Beatrice	Mud Creek Reservoir 4-C	Storage	71.39 AF	21	3	8E	Gage	Apr.	6	1965		10601
Bloody Run, Trib. to	Lower Big Blue Natural Resources District, Beatrice	Mud Creek Reservoir 4-D	Storage	57.23 AF	16	3	8E	Gage	Apr.	6	1965		10602
Bloody Run, Trib. to	Lower Big Blue Natural Resources District, Beatrice	Mud Creek Reservoir 4-E	Storage	77.00 AF	9	3	8E	Gage	Apr.	6	1965		10603
Blue Bluffs Reservoir	Nebraska Game and Parks Commission, Lincoln	Pumps	Supp. I.	A-9286	13	9	3E	Seward	Feb.	25	1972		12521
			Supp. I.	A-11093	12	9	3E	Seward	Feb.	25	1972		12521
			Supp. I.	A-10273	13	9	3E	Seward	Feb.	25	1972		12521
			Supp. I.	A-11742	13	9	3E	Seward	Feb.	25	1972		12521
Blue River, Big	Nebraska Public Power Dist., Columbus	Blue Springs Plant	Power	450.00	17	2	7E	Gage			1868	1047	
Blue River, Big	Nebraska Public Power Dist., Columbus	Blue Springs Plant	Dredge	D-1047	17	2	7E	Gage	Nov.	7	1922		1692
Blue River, Big	Nebraska Public Power Dist., Columbus	Blue Springs Plant	Dredge	D-1047	17	2	7E	Gage	Dec.	15	1922		1698
Blue River, Big	Fred Zwonechek Estate, Wilber	De Witt Mill	Power	200.00	19	5	5E	Gage	Jan.	1	1875	1046	
			Rs. Dam		19	5	5E	Gage	Jan.	1	1903	1046	
Blue River, Big	Nebraska Public Power Dist., Columbus	Holmesville Plant	Power	500.00	29	3	7E	Gage	Apr.		1882	1021	
Blue River, Big	Nebraska Public Power Dist., Columbus	Holmesville Plant	Rs. Dam	D-1021	29	3	7E	Gage	May	3	1911		1095
Blue River, Big	Norris P.P. Dist., Beatrice	Barneston Plant	Power	500.00	13	1	7E	Gage	Feb.	18	1913		1262
Blue River, Big	Norris P.P. Dist., Beatrice	Barneston Plant	Rs. Dam	A-1262	13	1	7E	Gage	May	27	1920		1585

Blue River, Big	Norris P.P. Dist., Beatrice	Barneston Plant	Dredge	A-1262	13	1	7E	Gage	Dec.	17	1925	1788
Blue River, Big	Mrs. C.A. Anderson, Beatrice	Pump	Irrig.	.41	24	3	6E	Gage	July	24	1934	2438
Blue River, Big	Louis E. Gruntorad, Seward	Pump	Irrig.	.36	20	11	3E	Seward	July	24	1934	2440
Blue River, Big	Paul A. Olson, Milford	Pump	Irrig.	.64	22	10	3E	Seward	Aug.	1	1934	2453
Blue River, Big	Louis Soukup, Seward	Pump	Irrig.	.58	28	11	3E	Seward	Sept.	5	1934	2470
Blue River, Big	Harold E. Tichy, Wilber	Pump	Irrig.	.05	14	6	4E	Saline	Sept.	9	1936	2636
Blue River, Big	Willard H. Waldo, De Witt	Pump	Irrig.	.49	13	5	4E	Saline	Mar.	27	1937	2725
Blue River, Big	Meryl M. Zimmerman, De Witt	Pump	Irrig.	1.00	18	5	5E	Gage	Apr.	28	1937	2737
Blue River, Big	Edward P. Tenopir, Milford	Pump	Irrig.	.34	15	10	3E	Seward	July	7	1937	2759
Blue River, Big	Kruse and Kruse, Seward	Pump No. 2	Irrig.	.53	20	11	3E	Seward	July	27	1937	2766
Blue River, Big	William C. Kruse, Seward	Pump	Irrig.	.65	20	11	3E	Seward	Aug.	24	1937	2776
Blue River, Big	Donald L. Holtmeier, Crete	Pump	Irrig.	.11	10	7	4E	Saline	Sept.	16	1937	2788
Blue River, Big	Louis E. Gruntorad, Seward	Pump	Irrig.	.83	18	11	3E	Seward	Dec.	20	1937	2816
Blue River, Big	Bruce L. Anderson, Stromsburg	Pump	Irrig.	.99	3	13	2	Polk	Apr.	18	1938	2862
Blue River, Big	David W. Oates, Seward	Pump	Irrig.	.09	34	11	3E	Seward	June	9	1939	2928
Blue River, Big	Mrs. Alice Dunn, De Witt	Pump	Irrig.	.05	12	5	4E	Saline	Sept.	11	1939	2962
Blue River, Big	Robert Tichy, Jr., Wilber	Pump No. 2	Irrig.	.26	14	6	4E	Saline	Sept.	23	1939	2971
Blue River, Big	Arline Chab, Wilber	Pump No. 1	Irrig.	.38	35	6	4E	Saline	Sept.	23	1939	2972
Blue River, Big	Charles M. Reynolds, Lexington and Mercedes M. Hansen, Hastings	Pump	Irrig.	1.07	10	10	3E	Seward	Oct.	18	1939	2992
Blue River, Big	Leon W. Keller, Crete	Pump	Irrig.	.24	4	8	4E	Saline	Nov.	7	1939	3011
Blue River, Big	W.W. Cook, Beatrice	Pump	Irrig.	.09	7	3	7E	Gage	Apr.	24	1940	3142
Blue River, Big	Glen Kracke, De Witt	Pump	Irrig.	.63	20	5	5E	Gage	June	24	1940	3188
Blue River, Big	Raymond F. Spilker, Beatrice	Pump	Irrig.	.24	18	4	6E	Gage	July	22	1940	3207
Blue River, Big	Russell H. Dunn, De Witt	Pump	Irrig.	.64	12	5	4E	Saline	July	24	1940	3214
Blue River, Big	Louie H. Esau, Jr., Beatrice	Pump	Irrig.	.91	13	4	5E	Gage	Aug.	26	1940	3241
Blue River, Big	Bruce L. Anderson, Stromsburg	Anderson Reservoir	Storage	13 AF	34	14	2	Polk	Jan.	9	1941	3365
Blue River, Big	Village of Surprise, Surprise	Surprise Reservoir	Storage	21 AF	15	13	1E	Butler	Oct.	13	1941	3519
Blue River, Big	Lee Edward Rice, Boulder, Colo.	Pump	Irrig.	.53	12	1	7E	Gage	July	24	1943	3626
Blue River, Big	Bruce L. Anderson, Stromsburg	Anderson Reservoir	Increase S. A-3365	44.4 AF	34	14	2	Polk	Jan.	18	1946	3866
Blue River, Big	Milo Chaloupka, Wilber	Pump	Irrig.	.89	10	6	4E	Saline	June	20	1946	3919
Blue River, Big	Grosserode Cattle Co., Ltd., Milford	Pump	Irrig.	1.29	26	10	3E	Seward	Oct.	7	1947	4121
Blue River, Big	Paul A. Olson, Milford	Pump	Irrig.	.18	22	10	3E	Seward	Nov.	19	1947	4152
Blue River, Big	Allington Farms, Wymore	Pump	Irrig.	.50	26	1	7E	Gage	Jan.	30	1948	4193
Blue River, Big	Edward Wehrs, Seward	Pump	Irrig.	.32	26	10	3E	Seward	June	8	1949	4283
Blue River, Big	Mervin F. Aegerter, Seward	Pump	Irrig.	.41	8	11	3E	Seward	July	30	1948	4316

Stor.-only. Land does not have a direct flow appropriation.
Supp. I. Storage water in addition to direct flow appropriation.

CLAIMS AND APPLICATIONS BY STREAMS IN DIVISION NO. 1-D—Continued

Source	Appropriator and Address	Carrier	Use to which Applied	Provisional Grant in Sec.-ft.	Location of Diversion or Dam				Date of Priority		Doc. No.	App. No.
					S	T	R	County				
Blue River, Big	Arthur J. Zarybnicky, Beatrice	Pump	Irrig.	.19	29	3	7E	Gage	Jan.	4	1949	4416
Blue River, Big	Floyd D. Herman, Wilber	Pump	Irrig.	.48	35	7	4E	Saline	Aug.	31	1949	4509
Blue River, Big	Anton Patak, Seward	Pump	Irrig.	.24	7	11	3E	Seward	Mar.	30	1950	4630
Blue River, Big	Grosserode Cattle Co., Ltd., Milford	Pump	Irrig.	.26	35	10	3E	Seward	Apr.	28	1950	4657
Blue River, Big	Mervin F. Aegerter, Seward	Pump	Irrig.	.72	17	11	3E	Seward	May	16	1950	4678
Blue River, Big	Walter Herpolsheimer, Seward	Pump	Irrig.	1.17	23	12	2E	Seward	Jan.	29	1951	4793
Blue River, Big	Schmitt and Schmitt, Ulysses	Pumps	Irrig.	.29	34	13	2E	Butler	Feb.	26	1951	4809
Blue River, Big	Walter Herpolsheimer, Seward	Pump	Irrig.	.58	23	12	2E	Seward	Mar.	27	1953	5222
Blue River, Big	Emil Vana, De Witt	Pump	Irrig.	.21	27	6	4E	Saline	Sept.	28	1953	5613
Blue River, Big	Jacob Wiebe, Beatrice	Pump	Irrig.	.62	29	4	6E	Gage	Oct.	8	1953	5634
Blue River, Big	Goosen and Goosen, Beatrice	Pump	Irrig.	.29	1	3	6E	Gage	Oct.	13	1953	5640
Blue River, Big	Dale Inderlied, De Witt	Pump	Irrig.	.81	12	5	4E	Saline	Oct.	21	1953	5663
Blue River, Big	Wm. Tiaht Estate, Beatrice	Pump	Irrig.	1.63	13	4	5E	Gage	Feb.	2	1954	5924
Blue River, Big	Floyd D. Herman, Wilber	Pumps	Irrig.	.14	26	7	4E	Saline	Feb.	9	1954	5943
Blue River, Big	George Vana, De Witt	Pump	Irrig.	.06	27	6	4E	Saline	Feb.	9	1954	5948
Blue River, Big	Wm. H. Kahle, Milford	Pumps	Irrig.	.49	20	9	4E	Seward	Feb.	15	1954	5961
Blue River, Big	Allington Farms, Wymore	Pump	Irrig.	.06	36	1	7E	Gage	Mar.	4	1954	6026
Blue River, Big	Dean Rolfmeier, Seward	Pump	Irrig.	.02	34	11	3E	Seward	Mar.	4	1954	6032
Blue River, Big	Mrs. Norma Beckman, Seward	Pump	Irrig.	.32	3	10	3E	Seward	Mar.	10	1954	6051
Blue River, Big	William C. Kruse, Seward	Pump	Irrig.	.06	19	11	3E	Seward	Apr.	21	1954	6236
Blue River, Big	Paul A. Olson, Milford	Pump	Irrig.	.64	23	10	3E	Seward	Apr.	27	1954	6246
Blue River, Big	Louie H. Esau, Jr., Beatrice	Pump	Irrig.	1.17	13	4	5E	Gage	July	19	1954	6434
Blue River, Big	Kreuzberg and Warren, Beatrice	Pump	Irrig.	.29	33	4	6E	Gage	Aug.	2	1954	6556
Blue River, Big	Lumir A. Sklebs, Wilber	Pump	Irrig.	.15	23	7	4E	Saline	Oct.	26	1954	6796
Blue River, Big	Hubert George Muff, Crete	Pump	Irrig.	1.36	9	8	4E	Saline	Dec.	1	1954	6876
Blue River, Big	Kramer and Peterson, Milford	Pump	Irrig.	.94	3	10	3E	Seward	Jan.	14	1955	6995
Blue River, Big	Vernon Brandt, Milford	Pump	Irrig.	.70	32	9	4E	Seward	Feb.	16	1955	7102
Blue River, Big	Jesse Hill, Holmesville	Pump	Irrig.	.57	20	3	7E	Gage	Mar.	18	1955	7241
Blue River, Big	Mrs. Katie Damkroger, De Witt	Pump	Irrig.	.69	3	4	5E	Gage	May	3	1955	7440
Blue River, Big	Harold Hackbart, Milford	Pumps	P-378	.93	22	10	3E	Seward	May	9	1955	7455R
Blue River, Big	Lutz and Rathbun, De Witt	Pump	Irrig.	.79	19	5	5E	Gage	June	9	1955	7644
Blue River, Big	Robert G. Tysøer, Beatrice	Pumps	Irrig.	.15	2	3	6E	Gage	July	14	1955	7762

Blue River, Big	Marples & Marples, Blue Springs	Pump	Irrig.	.21	17	2	7E	Gage	July	27	1955	7802	
Blue River, Big	Carl Marcelino, Crete	Pump	Irrig.	.08	21	8	4E	Saline	July	29	1955	7847	
Blue River, Big	Dudley Trump, Blue Springs	Pump	Irrig.	.56	9	2	7E	Gage	Aug.	2	1955	7857	
Blue River, Big	Mrs. Elsie Beran, Odell	Pump	Irrig.	1.11	2	1	7E	Gage	Aug.	15	1955	7907	
Blue River, Big	Walter Herpolsheimer, Seward	Herpolsheimer Reservoir	Storage	130 AF	23	12	2E	Seward	Sept.	6	1955	8060	
Blue River, Big	W.W. Cook, Beatrice	Pumps	Irrig.	.83	13	3	6E	Gage	Sept.	14	1955	8122	
						7	3	7E	Gage	Sept.	14	1955	8122
Blue River, Big	Wallace C. Mundhenke, Milford	Pump	Irrig.	.51	23	10	3E	Seward	Sept.	15	1955	8128	
Blue River, Big	Bernard and Bernard, Overland, Kansas	Pump	Irrig.	1.36	29	3	7E	Gage	Nov.	22	1955	8261	
Blue River, Big	James Kohel, Wilber	Pump	Irrig.	1.10	23	6	4E	Saline	Dec.	23	1955	8289	
Blue River, Big	Lillie M. Delehoy, Wymore	Pump	Irrig.	.78	35	1	7E	Gage	Feb.	21	1956	8369	
Blue River, Big	Mrs. C.A. Anderson, Beatrice	Pump	Irrig.	.76	24	3	6E	Gage	Feb.	23	1956	8373	
Blue River, Big	George Chapman, Milford	Pump	Irrig.	.01	24	9	3E	Seward	Apr.	2	1956	8458	
Blue River, Big	Lumir A. Skleba, Wilber	Pump	Irrig.	.07	23	7	4E	Saline	Apr.	10	1956	8471	
Blue River, Big	Weyer and Weyer, Barneston	Pump	Irrig.	.84	35	1	7E	Gage	Apr.	26	1956	8517	
Blue River, Big	Arthur J. Zarybnicky, Beatrice	Pump	Irrig.	.27	29	3	7E	Gage	Apr.	27	1956	8522	
Blue River, Big	John Baehr, Virginia	Pump	Irrig.	1.08	29	3	7E	Gage	June	21	1956	8635	
Blue River, Big	Edward Keller, Milford	Pump	Irrig.	1.44	35	10	3E	Seward	July	27	1956	8695	
Blue River, Big	Waldo R. Penner, et al., Lincoln	Pump	Irrig.	5.00	19	4	6E	Gage	July	30	1956	8701	
Blue River, Big	Wilbur Hackbart, Seward	Pump	Irrig.	.99	18	11	3E	Seward	Sept.	4	1956	8794	
Blue River, Big	Otis F. Jirsa, Crete	Pump	Irrig.	.13	32	9	4E	Seward	Sept.	18	1956	8839	
Blue River, Big	Ivane M. Birkett, Wilber	Pump	Irrig.	2.37	3	6	4E	Saline	Sept.	19	1956	8844	
Blue River, Big	Phillips and Wilcox, Lincoln	Pump	Irrig.	1.04	14	6	4E	Saline	Sept.	21	1956	8850	
Blue River, Big	Joe B. Hauder, Los Angeles, Calif.	Pump	Irrig.	1.79	35	10	3E	Seward	Oct.	15	1956	8904	
Blue River, Big	Mrs. Marie Erdmann, Wymore	Pump	Irrig.	2.47	12	1	7E	Gage	Nov.	6	1956	8954	
Blue River, Big	Wm. J. Hurtz, Wymore	Pump	Irrig.	1.77	27	2	7E	Gage	Nov.	20	1956	8987	
Blue River, Big	Clemens A. Siedhoff, Milford	Pump	Irrig.	1.24	32	9	4E	Seward	Nov.	26	1956	9002	
Blue River, Big	Leonard L. Vlasak, Crete	Pump	Irrig.	.56	11	7	4E	Saline	Dec.	17	1956	9042	
Blue River, Big	La Vern Kremer, Milford	Pump	Irrig.	1.56	19	9	4E	Seward	Dec.	22	1956	9052	
Blue River, Big	Louis E. Gruntorad, Seward	Gruntorad Reservoir	Storage	65 AF	18	11	3E	Seward	Feb.	5	1957	9169	
Blue River, Big	M.J. Forst, Milford	Pump	Irrig.	1.56	19	19	4E	Seward	Feb.	18	1957	9222	
Blue River, Big	Adolph W. Luebbe, Staplehurst	Pump	Irrig.	1.20	35	12	2E	Seward	Feb.	19	1957	9227	
Blue River, Big	Wm. C. Inderlied, De Witt	Pump	Irrig.	1.14	1	5	4E	Saline	Feb.	21	1957	9239	
Blue River, Big	Mrs. Emma Luebbe, Milford	Pump	Irrig.	1.46	13	9	3E	Seward	Mar.	4	1957	9286	
Blue River, Big	Willard H. Waldo, De Witt	Pumps	Irrig.	1.10	13	5	4E	Saline	Mar.	8	1957	9309	
					18	5	5E	Gage	Mar.	8	1957	9309	
Blue River, Big	Mrs. Jessie A. Buss, Beatrice	Pump	Irrig.	1.09	28	5	5E	Gage	May	3	1957	9484	

R. Denotes relocation.

CLAIMS AND APPLICATIONS BY STREAMS IN DIVISION NO. 1-D—Continued

Source	Appropriator and Address	Carrier	Use to which Applied	Provisional Grant in Sec. ft.	Location of Diversion or Dam				Date of Priority	Doc. No.	App. No.
					S	T	R	County			
Blue River, Big	Lutz and Rathbun, De Witt	Pump	Irrig.	.56	20	5	5E	Gage	Aug. 9	1957	9545
Blue River, Big	Ed E. Acton, Liberty	Pump	Irrig.	1.04	35	2	7E	Gage	Dec. 5	1957	9580
Blue River, Big	Wm. F. Spilker Estate, Beatrice	Pump	Irrig.	2.19	18	4	6E	Gage	Feb. 5	1958	9591
Blue River, Big	Glen Kracke, De Witt	Pump	Irrig.	.57	19	5	5E	Gage	Mar. 11	1958	9600
Blue River, Big	Delmer D. Roth, Milford	Pump	Irrig.	1.63	35	10	3E	Seward	Mar. 10	1959	9703
Blue River, Big	Gerald D. Stehlik, Crete	Pump	Irrig.	.57	3	7	4E	Saline	Mar. 20	1959	9710
Blue River, Big	W.L. and R.A. Greenslit, Trust For Stockholders, Lincoln	Pumps	Irrig.	1.57	15	13	1E	Butler	Jan. 4	1960	9787
Blue River, Big	Arthur Sell, Milford	Pump	Irrig.	1.20	7	11	3E	Seward	Jan. 4	1961	9876
Blue River, Big	Walter G. Hurtz, Wymore	Pump	Irrig.	1.57	35	2	7E	Gage	Feb. 27	1961	9895
Blue River, Big	Hermann Buss, Beatrice	Pump	Irrig.	1.69	7	3	7E	Gage	Mar. 23	1961	9913
Blue River, Big	Ralph L. Buss, Beatrice	Pump	Irrig.	.93	28	5	5E	Gage	Mar. 8	1962	10028
Blue River, Big	Leon Keller, Crete	Pump	Irrig.	1.10	4	8	4E	Saline	Mar. 20	1962	10034
Blue River, Big	Mabel Vetrovsky, Barneston	Pump	Irrig.	2.20	25	1	7E	Gage	July 9	1963	10214
Blue River, Big	John Woebbecke, Milford	Pump	Irrig.	1.09	3	10	3E	Seward	July 29	1963	10225
Blue River, Big	Joe Andelt, Milford	Pump	Irrig.	1.24	13	9	3E	Seward	Jan. 6	1964	10273
Blue River, Big	Walter Harpolsheimer, Seward	Pump	Irrig.	.72	23	12	2E	Seward	Jan. 22	1964	10284
Blue River, Big	Walter Harpolsheimer, Seward	Harpolsheimer Reservoir No. 2	Storage	9.58 AF	23	12	2E	Seward	Jan. 22	1964	10285
Blue River, Big	John D. Remmers, Holmesville	Pump	Irrig.	1.97	19	3	7E	Gage	Feb. 7	1964	10303
Blue River, Big	Mrs. Hattie Aksamit, Wilber	Pump	Irrig.	1.19	34	7	4E	Saline	Apr. 29	1964	10362
Blue River, Big	James J. Kohel, Wilber	Pump	Irrig.	.93	23	6	4E	Saline	May 8	1964	10369
Blue River, Big	Helen Knight Crane, Arlington, Va.	Pump	Irrig.	2.31	5	2	7E	Gage	July 1	1964	10389
Blue River, Big	Richard G. Pennar, York	Pump	Irrig.	.93	29	4	6E	Gage	July 20	1964	10397
Blue River, Big	Charles Dale Vetrovsky Hagerstown, Maryland	Pump	Irrig.	.20	24	1	7E	Gage	July 31	1964	10412
Blue River, Big	Milo Vyhnalek, Dorchester	Pump	Irrig.	.41	11	7	4E	Saline	Sept. 30	1964	10448
Blue River, Big	Emil Vana, De Witt	Pump	Irrig.	2.17	27	6	4E	Saline	Nov. 5	1964	10464
Blue River, Big	Lizzie M. Waldo, De Witt	Pump	Irrig.	.19	18	5	5E	Gage	Dec. 1	1964	10478
Blue River, Big	Helen Brong, Milford	Pump	Irrig.	.86	29	9	4E	Seward	Jan. 5	1965	10496
Blue River, Big	Damkroger Farms, Inc., De Witt	Pump	Irrig.	1.92	26	6	4E	Saline	Jan. 14	1965	10512

Blue River, Big	Wayne H. Marples, Blue Spring	Pump	Irrig.	2.31	17	2	7E	Gage	Mar.	17	1965	10571	
						21	2	7E	Mar.	17	1965	10571	
Blue River, Big	Neal Sell, Seward	Pumps	Irrig.	.53	7	11	3E	Seward	May	25	1965	10638	
Blue River, Big	Harold E. Tichy, Wilber	Pump	Irrig.	.81	14	6	4E	Saline	Nov.	16	1965	10718	
Blue River, Big	Thomas Havlat, Jr., Milford	Pump	Irrig.	1.30	30	9	4E	Seward	Dec.	7	1965	10728	
Blue River, Big	Louie H. Esau, Jr., Beatrice	Pump	Irrig.	1.43	13	4	5E	Gage	Feb.	21	1966	10780	
Blue River, Big	Gerald H. Hegeholtz, Staplehurst	Pump	Irrig.	1.13	35	12	2E	Seward	Mar.	28	1966	10813	
Blue River, Big	Lynn L. Harden, Blue Springs	Pump	Irrig.	1.36	9	2	7E	Gage	May	12	1966	10845	
Blue River, Big	Vance Kubicek, Crete	Pump	Irrig.	1.20	3	7	4E	Saline	June	13	1966	10865	
Blue River, Big	Martin H.F. Luebbs, Seward	Pump	Irrig.	.21	7	11	3E	Seward	June	22	1966	10874	
Blue River, Big	Eldon L. Gruntorad, Seward	Pump	Irrig.	.93	18	11	3E	Seward	July	12	1966	10883	
Blue River, Big	Milo Kvasnicka, Crete	Pump	Irrig.	.73	22	7	4E	Saline	Aug.	2	1966	10913	
Blue River, Big	Nick Kratochvil, Ulysses	Pump	Irrig.	1.39	10	12	2E	Seward	Aug.	3	1966	10915	
Blue River, Big	Phillips & Wilcox, Lincoln	Pump	Irrig.	.41	15	7	4E	Saline	Oct.	31	1966	10974	
Blue River, Big	Dean Spilker, De Witt	Pump	Irrig.	1.23	36	6	4E	Saline	Dec.	23	1966	11003	
Blue River, Big	O. Donald Harney, Marquette	Pump	Irrig.	1.34	31	12	6	Hamilton	Dec.	27	1966	11004	
Blue River, Big	Robert Forst, Milford	Pump	Irrig.	1.80	19	9	4E	Seward	Mar.	2	1967	11053	
Blue River, Big	Leonard Troyer, Milford	Pump	Irrig.	.77	12	9	3E	Seward	Apr.	5	1967	11093	
Blue River, Big	Herman Shestak and Grace Mead, Falls City	Pump	Irrig.	.53	22	7	4E	Richardson	Apr.	19	1967	11106	
Blue River, Big	Willard Penner, De Witt	Pump	Irrig.	2.01	24	4	5E	Gage	Sept.	13	1967	11251	
Blue River, Big	Harold A. Rohren, Seward	Pump	Irrig.	1.51	36	12	2E	Seward	Dec.	8	1967	11283	
Blue River, Big	David Thonen, Seward	Pump	Irrig.	1.74	15	12	2E	Seward	Dec.	8	1967	11284	
Blue River, Big	Owen Fritz, Lincoln	Pump	Irrig.	.36	22	7	4E	Saline	Feb.	29	1968	11351	
Blue River, Big	Reuben W. Kahle Estate, Milford	Pump	Irrig.	.46	20	9	4E	Seward	Mar.	8	1968	11369	
Blue River, Big	Frank G. Svoboda, et al., Oregon, Ill.	Pump	Irrig.	.67	4	8	4E	Saline	Oct.	30	1968	11580	
Blue River, Big	W.W. Cook, Beatrice	Pump	Irrig.	3.17	18	3	7E	Gage	Feb.	7	1969	11636	
Blue River, Big	Arthur Sell, Milford	Pump	Irrig.	2.56	15	10	3	Seward	Feb.	12	1969	11644	
Blue River, Big	Leonard Troyer, Milford	Pump	Irrig.	.97	13	9	3E	Seward	June	30	1969	11742	
Blue River, Big	John D. Wiebe, Beatrice	Pump	Irrig.	.10	32	4	6E	Gage	Aug.	18	1969	11770	
Blue River, Big	Dean Spilker, De Witt	Pump	Irrig.	.81	36	6	4E	Saline	Dec.	30	1969	11845	
Blue River, Big	William J. Peters, Shelby	Pump	Irrig.	1.68	6	13	1E	Butler	Feb.	6	1970	11860	
Blue River, Big	Dwight Paschke, Aurora	Pump	Irrig.	.50	1	11	7	Hamilton	Feb.	24	1970	11875	
Blue River, Big	Esther C. Schuerman, De Witt	Pump	Irrig.	2.68	1	5	4E	Saline	July	10	1970	11995	
Blue River, Big	Donald Peterson, Seward	Pump	Irrig.	1.97	10	10	3E	Seward	July	14	1970	12002	
Blue River, Big	John Woebbecke, Milford	Woebbecke Res. No. 1	Storage	14	AF	3	10	3E	Seward	July	14	1970	12004
Blue River, Big	Arthur Sell, Milford	Pump	Irrig.	.86	7	11	3E	Seward	July	22	1970	12020	
Blue River, Big	Bernard Kremer, Milford	Pump	Irrig.	.23	3	10	3E	Seward	Aug.	4	1970	12051	
Blue River, Big	City of Seward, Seward	Moffitt Reservoir	Rec.	11.	AF	20	11	3E	Seward	Aug.	26	1970	12066

CLAIMS AND APPLICATIONS BY STREAMS IN DIVISION NO. 1-D—Continued

Source	Appropriator and Address	Carrier	Use to which Applied	Provisional Grant in Sec.-ft.	Location of Diversion or Dam				Date of Priority	Doc. No.	App. No.
					S	T	R	County			
Blue River, Big	Anna Havlovic, Wilber	Pump	Irrig.	1.18	35	6	4	Saline	Sept. 23	1970	12087
Blue River, Big	Crosserode Cattle Co., Milford	Pump	A-4121	†1.25	26	10	3E	Seward	Feb. 12	1971	12161
Blue River, Big	Crosserode Cattle Co., Milford	Pump	A-4657	†.26	35	10	3E	Seward	Feb. 12	1971	12162
					26	10	3E	Seward	Feb. 12	1971	12162
Blue River, Big	Chab and Chab, Wilber	Pump	Irrig.	.94	35	6	4E	Saline	Mar. 3	1971	12176
Blue River, Big	Edward P. Tenopir, Milford	Pump	Irrig.	.38	15	10	3E	Seward	Apr. 7	1971	12214
Blue River, Big	Charles M. Reynolds, Lexington and Mercedes M. Hansen, Hastings	Pump	A-2992	†1.07	10	10	3E	Seward	Apr. 8	1971	12215
Blue River, Big	Charles M. Reynolds, Lexington and Mercedes M. Hansen, Hastings	Pump	Irrig.	1.78	10	10	3E	Seward	Apr. 8	1971	12216
Blue River, Big	Arthur J. Zarybnicky, Beatrice	Pump	Irrig.	.28	29	3	7E	Gage	Apr. 9	1971	12219
Blue River, Big	Waldo R. Penner, Lincoln	Pump	Irrig.	1.13	29	4	6E	Gage	June 24	1971	12303
					19	4	6E	Gage	June 24	1971	12303
Blue River, Big	Mervin F. Aegerter, Seward	Pump	Irrig.	.60	17	11	3E	Seward	July 2	1971	12314
Blue River, Big	Mervin F. Aegerter, Seward	Pump	A-4316	†.41	8	11	3E	Seward	July 2	1971	12315
Blue River, Big	Mervin F. Aegerter, Seward	Pump	A-4678	†.72	17	11	3E	Seward	July 2	1971	12316
Blue River, Big	Harold Hackbart, Milford	Pump	A-7455R	†.93	22	10	3E	Seward	July 27	1971	12335
Blue River, Big	Otis F. Jirsa, Crete	Pump	Irrig.	1.73	32	9	4E	Seward	Oct. 19	1971	12404
Blue River, Big	Gerald Bednar, Wymore	Pump	Irrig.	1.92	1	1	7E	Gage	Dec. 14	1971	12459
Blue River, Big	Joe Andelt, Milford	Andelt Reservoir	Storage	14.0 AF	13	9	3E	Seward	Dec. 17	1971	12463
Blue River, Big	Wayne H. Marples, Blue Springs	Pump	Irrig.	.91	17	2	7E	Gage	Dec. 27	1971	12469
Blue River, Big	Louis E. Gruntorad, Seward	Pump	Irrig.	.21	18	11	3E	Seward	Jan. 6	1972	12475
Blue River, Big	Elton Elge, Aurora	Pump	Irrig.	1.03	2	11	7	Hamilton	Jan. 17	1972	12481
Blue River, Big	Raymond J. Pekarek, Staplehurst	Pump	Irrig.	2.16	10	12	2E	Seward	Feb. 14	1972	12505
Blue River, Big	Raymond J. Pekarek, Staplehurst	Pekarek Reservoir	Storage	8.42 AF	10	12	2E	Seward	Feb. 14	1972	12506
Blue River, Big	Nebraska Game and Parks Commission, Lincoln	Blue Bluffs Reservoir	Storage		19	9	4E	Seward	Feb. 25	1972	12520
Blue River, Big	Kruse and Kruse, Seward	Pump	A-2776	†.65	20	11	3E	Seward	Mar. 15	1972	12547
Blue River, Big	Kruse and Kruse, Seward	Pump	A-6236	†.06	19	11	3E	Seward	Mar. 15	1972	12550
Blue River, Big	Theodore Goossen, Beatrice	Pump	Irrig.	1.86	24	4	5E	Gage	July 19	1972	12688
					19	4	6E	Gage	July 19	1972	12688
Blue River, Big	Morris T. White, Ulysses	Pump	Irrig.	2.23	17	13	2E	Butler	Jan. 10	1973	12786

Blue River, Big	John D. Remmers, Holmesville	Pump	Irrig.	.73	19	3	7E	Gage	Jan.	17	1973	12792	
Blue River, Big	John Birkett, Wilber	Pump	Irrig.	2.39	10	6	4E	Saline	Feb.	14	1973	12809	
					11	6	4E	Saline	Feb.	14	1973	12809	
Blue River, Big	Paul L. Beck, Seward	Pump	Irrig.		28	11	3E	Seward	July	17	1973	12904	
Blue River, Big	Schulz and Schulz, Seward	Pump	Irrig.	.99	3	10	3E	Seward	Nov.	20	1973	12961	
Blue River, Big	Dwane L. Niemann, Seward	Pump	Irrig.	.63	6	11	3E	Seward	Jan.	14	1974	12969	
Blue River, Big	Mrs. J.P. (Magdalene) Andreas, Beatrice	Pump	Irrig.		2	3	6E	Gage	July	5	1974	13064*	
Blue River, Big	Mrs. Viola Hutchinson, Blue Springs	Pump	Irrig.		5	2	5E	Gage	July	10	1974	13070*	
Blue River, Big	Mervin F. Aegerter, Seward	Pump	Irrig.		8	11	3E	Seward	July	16	1974	13081*	
Blue River, Big	Chas. Mach, Jr., Milford	Pump	Irrig.	.83	29	9	4E	Seward	Aug.	6	1974	13136	
Blue River, Big	Pence and Pence, Holmesville	Pump	Irrig.		5	2	7E	Gage	Aug.	16	1974	13150*	
					32	3	7E	Gage	Aug.	16	1974	13150*	
Blue River, Big	W.L. and R.A. Greenslit Trust For Stockholders, Stanton	Pump	Irrig.		16	13	1E	Butler	Aug.	29	1974	13180*	
Blue River, Big	John F. Abrahams, Beatrice	Pump	Irrig.	.20	10	3	6E	Gage	Apr.	3	1931	2196	
Trib. to													
Blue River, Big	Ted L. Aegerter, Seward	Pump	Irrig.	.26	29	11	3E	Seward	July	6	1961	9949	
Trib. to													
Blue River, Big	Arnold E. Luebbe, Seward	Pump	Irrig.	.31	2	10	3E	Seward	June	13	1966	10866	
Trib. to					35	11	3E	Seward	June	13	1966	10866	
Blue River, Big	Nick Kratochvil, Ulysses	Kratochvil Reservoir	Storage	20.05	AF	10	12	2E	Seward	Jan.	16	1967	11015
Trib. to													
Blue River, Big	Vernon Huneke, Wilber	Huneke Reservoir	Storage	51.9	AF	13	6	4E	Saline	May	3	1967	11122
Trib. to													
Blue River, Big	Torell Brothers, Gresham	Torell Reservoir	Storage	26.1	AF	7	13	1	Polk	May	31	1967	11157
Trib. to													
Blue River, Big	County of Polk, Osceola	Reservoir	Storage	14.5	AF	21	13	1	Polk	Nov.	21	1968	11588
Trib. to													
Blue River, Big	Mrs. Grace A. Ebbers, Hallam	Ebbers Res. No. 1	Storage	85.2	AF	5	4	6E	Gage	July	24	1970	12030
Trib. to													
Blue River, Big	Howard L. Warford, Wymore	Warford Reservoir	Storage	153.0	AF	26	1	7E	Gage	Dec.	3	1970	12124
Trib. to													
Blue River, Big	L.B. Penner, De Witt	Pump	Irrig.	.77	10	4	5E	Gage	Apr.	26	1971	12238	
Trib. to													
Blue River, Big	Edwin F. Brandt, Plymouth	Pump	Irrig.	.41	14	4	4E	Jefferson	Apr.	30	1971	12242	
Trib. to													

†Additional direct flow.

*Application pending approval.

R. Denotes Relocation.

CLAIMS AND APPLICATIONS BY STREAMS IN DIVISION NO. 1-D—Continued

Source	Appropriator and Address	Carrier	Use to which Applied	Provisional Grant in Sec.-ft.	Location of Diversion or Dam				Date of Priority			Doc. No.	App. No.
					S	T	R	County					
Blue River, Big Trib. to	Hubert G. Muff, Crete	Muff Reservoir	Storage	27.3 AF	3	8	4E	Saline	May	3	1971		12246
Blue River, Big Trib. to	Joe Andelt, Milford	Andelt Reservoir	Storage	14. AF	13	9	3E	Seward	May	13	1971		12260
Blue River, Big Trib. to	Rex Briggs, Seward	Pump	Irrig.	1.13	26	11	2E	Seward	June	2	1971		12287
Blue River, Big Trib. to	Edna C. Koch, De Witt	Pump	Irrig.	5.21	10	4	4E	Jefferson	July	14	1971		12320
Blue River, Big Trib. to	Eugene J. Kratochvil, Ulysses	Pump	Irrig.	2.21	4	12	2E	Seward	July	28	1971		12338
Blue River, Big Trib. to	Glenn H. Weichel, Plymouth	Pump	Irrig.	1.86	15	4	4E	Jefferson	Dec.	16	1971		12462
Blue River, Big Trib. to	Robert E. Brandt, Plymouth	Pump	Irrig.	.30	13	4	4	Jefferson	Mar.	6	1972		12531
Blue River, Big Trib. to	Dr. Werner Roehrs, York	Pump	Irrig.	1.00	3	12	3	York	Jan.	9	1973		12785
Blue River, Big Trib. to	James A. Rosenquist, Stromsburg	Rosenquist Reservoir	Storage	48.5 AF	6	13	2	Polk	Aug.	1	1973		12913
Blue River, Big Trib. to	Kenneth M. Olson, Stromsburg	Olson Reservoir	Storage	75.6 AF	18	13	2	Polk	June	21	1974		13050
Blue River, Big Trib. to	Luebbe and Luebbe, Seward	Pump	Irrig.		26	12	2E	Seward	July	11	1974		13071*
Blue River, Big Trib. to	Richard Freese, Plymouth	Pump	Irrig.		18	4	4E	Jefferson	Aug.	17	1974		13151*
Blue River, Big Trib. to	Richard Freese, Plymouth	Pump	Irrig.		16	4	4E	Jefferson	Aug.	17	1974		13152*
Blue River, Big Ravine, Trib. to	Henry C. Siedhoff, Crete	Siedhoff Reservoir	Storage	46 AF	30	8	4E	Saline	Nov.	12	1948		4363
Blue R., Big., W.F.	Howard W. Hohlen, Trumbull	Pump	Irrig.	.16	13	8	9	Adams	Nov.	26	1927		1971

Blue R., Big, W.F. . .	R.F. Lord Estate, McCool Junction	Pump	Irrig.	.09	18	9	2	York	Oct.	19	1928	2048
Blue R., Big, W.F. . .	Lau, Nelson & Shirly, Hastings	Pump	Irrig.	1.90	4	7	9	Adams	Apr.	4	1929	2076
Blue R., Big, W.F. . .	R.F. Lord Estate, McCool Junction	Pump	Irrig.	.24	18	9	2	York	Mar.	16	1934	2368
Blue R., Big, W.F. . .	Mrs. Mae Novak Schmidt, Fairmont	Pump	Irrig.	.43	3	8	3	Fillmore	July	14	1934	2426
Blue R., Big, W.F. . .	Lonie E. Casteel Estate, Crete	Pump	Irrig.	.86	5	8	4E	Saline	July	18	1934	2429
Blue R., Big, W.F. . .	Robert E. Semler, Dorchester	Pump	Irrig.	.37	32	9	3E	Seward	July	23	1934	2435
Blue R., Big, W.F. . .	James A. Mohlman, Gales Ferry, Connecticut	Pump	Irrig.	.56	25	8	9	Adams	Aug.	9	1934	2458
Blue R., Big, W.F. . .	Clara W. Rehor, Beaver Crossing	Pump	Irrig.	.41	3	9	1E	Seward	Apr.	30	1935	2543
Blue R., Big, W.F. . .	Louis M. Budler, Fairmont	Pump	Irrig.	.08	8	8	3	Fillmore	June	15	1936	2581
Blue R., Big, W.F. . .	Vilas J. Morford, Ames, Iowa	Pump	Irrig.	.29	18	9	2E	Seward	July	21	1936	2593
Blue R., Big, W.F. . .	Oden S. Gilmore Estate, York	Pump	Irrig.	.43	7	9	1	York	July	27	1936	2600
Blue R., Big, W.F. . .	Emil F. Semler Estate, Dorchester	Pump	Irrig.	.25	32	9	3E	Seward	Aug.	27	1936	2626
Blue R., Big, W.F. . .	George G. Franz, Salem, Ore.	Pump	Irrig.	.12	19	9	4	York	Oct.	24	1936	2649
Blue R., Big, W.F. . .	Robert E. Harry, York	Pump	Irrig.	.18	19	9	2	York	Feb.	6	1937	2695
Blue R., Big, W.F. . .	Mrs. Alice M. Miller, Dorchester	Pump	Irrig.	.35	3	8	3E	Saline	July	6	1937	2758
Blue R., Big, W.F. . .	Wm. G. Deremer, Beaver Crossing	Pump	Irrig.	.11	31	10	1E	Seward	Sept.	10	1937	2783
Blue R., Big, W.F. . .	Elbert H. Hostetler, Beaver Crossing and Amy Hock Frohn, Beaver Crossing	Pump	Irrig.	.31	16	9	2E	Seward	Sept.	11	1937	2784
Blue R., Big, W.F. . .	Rex E. Beller, Seward	Pump	Irrig.	.09	7	9	1	York	Nov.	1	1938	2894
Blue R., Big, W.F. . .	Joe H. Novak, Fairmont	Pump	Irrig.	.24	2	8	3	Fillmore	Jan.	24	1940	3085
Blue R., Big, W.F. . .	Joe Bors, Jr., McCool Junction and Walter Schlondorf, York	Pump	Irrig.	.56	36	9	3	York	Apr.	12	1940	3133
Blue R., Big, W.F. . .	Engler and Engler, Rockford, Illinois	Pump	Irrig.	.18	26	9	5	Hamilton	July	5	1940	3194
Blue R., Big, W.F. . .	Stanley Eberspacher, et al., Fremont	Pump	Irrig.	.31	17	9	2E	Seward	Aug.	7	1940	3226
Blue R., Big, W.F. . .	Edward E. Wielage, Beaver Crossing	Pump	Irrig.	.38	17	9	2E	Seward	Aug.	23	1940	3238
Blue R., Big, W.F. . .	Darwin W. Pool, York	Pump	Irrig.	.10	36	9	3	York	Sept.	4	1940	3254
Blue R., Big, W.F. . .	Elbert H. Hostetler, Beaver Crossing and Amy Hock Frohn, Beaver Crossing	Pump No. 2	Irrig.	.27	16	9	2E	Seward	Sept.	24	1940	3273
Blue R., Big, W.F. . .	Carl Petersen, McCool Junction	Pump	Irrig.	.15	35	9	3	York	Sept.	28	1940	3277
Blue R., Big, W.F. . .	Lauber Seed Company, Geneva	Pump	Irrig.	.66	9	8	3	Fillmore	Apr.	21	1941	3432
Blue R., Big, W.F. . .	Edward E. Wielage, Beaver Crossing	Pump	Irrig.	.39	17	9	2E	Seward	Apr.	30	1941	3436
Blue R., Big, W.F. . .	Darrell Gocke, Waco	Pump	Irrig.	.07	3	9	1	York	Aug.	9	1941	3484
Blue R., Big, W.F. . .	Larry R. Evans, Aurora	Pump	Irrig.	.21	25	9	6	Hamilton	Dec.	4	1942	3590
Blue R., Big, W.F. . .	Lauber Seed Company, Geneva	Pump	Irrig.	.29	9	8	3	Fillmore	May	1	1943	3610
Blue R., Big, W.F. . .	Mrs. Alice M. Miller, Dorchester	Pump	Irrig.	.39	3	8	3E	Saline	Aug.	3	1943	3628
Blue R., Big, W.F. . .	Wm. G. Deremer, Beaver Crossing	Pump	Irrig.	.06	31	10	1E	Seward	Aug.	9	1944	3749
Blue R., Big, W.F. . .	Ernest Softley, Fairmont	Pump	Irrig.	.41	8	8	3	Fillmore	Mar.	21	1945	3816

*Application pending approval.

CLAIMS AND APPLICATIONS BY STREAMS IN DIVISION NO. 1-D—Continued

Source	Appropriator and Address	Carrier	Use to which Applied	Provisional Grant in Sec.-ft.	Location of Diversion or Dam				Date of Priority	Doc. No.	App. No.
					S	T	R	County			
Blue R., Big, W.F. . .	Ray H. Frohn, et al., Lincoln	Pump	Irrig.13	22	9	2E	Seward . . .	May 15 1945		3833
Blue R., Big, W.F. . .	James Loukota, Friend	Pump	Irrig.21	35	9	4	York	July 23 1945		3847
Blue R., Big, W.F. . .	W.C. Clark Estate, Dorchester	Pump	Irrig.35	3	8	3E	Saline	Apr. 17 1946		3893
Blue R., Big, W.F. . .	Lindell L. Hanthorn, Lushton	Pump	Irrig.15	28	9	4	York	Nov. 24 1947		4153
Blue R., Big, W.F. . .	Kermith Labart, Lushton	Pump	Irrig.36	28	9	4	York	Apr. 30 1948		4252
Blue R., Big, W.F. . .	William Burkey, Milford	Pump	Irrig.34	25	9	2E	Seward	May 11 1948		4263
Blue R., Big, W.F. . .	Lloyd Dixon, Fairmont	Pump	Irrig.05	6	8	3	Fillmore . . .	June 1 1948		4275
Blue R., Big, W.F. . .	E.C. Peterson Estate, Waco	Pump	Irrig.29	3	9	1	York	June 16 1948		4289
Blue R., Big, W.F. . .	E. Lura Rose, Dorchester	Pump	Irrig.	1.19	26	9	2E	Seward	Nov. 24 1948		4373
Blue R., Big, W.F. . .	Ray Salmen, Sutton	Pump	Irrig.59	20	9	4	York	Nov. 29 1948		4379
Blue R., Big, W.F. . .	Gerald Manthei, Fairmont	Pump	Irrig.22	3	8	3	Fillmore . . .	Dec. 30 1948		4410
Blue R., Big, W.F. . .	Olinda Griess, Stockham	Pump	Irrig.07	27	9	5	Hamilton . . .	Mar. 15 1949		4451
Blue R., Big, W.F. . .	Mrs. Lois Cast, Beaver Crossing	Pump	Irrig.52	3	9	1E	Seward	Mar. 16 1949		4452
Blue R., Big, W.F. . .	Letha Schultz, et al., McCool Junction	Pump	Irrig.20	30	9	2	York	July 6 1949		4484
Blue R., Big, W.F. . .	Dorothy Marie Chaney, et al., Giltner	Pump	Irrig.19	8	8	7	Clay	Jan. 23 1950		4577
Blue R., Big, W.F. . .	James L. Brodie, Crete	Pump	Irrig.06	5	8	4E	Saline	Feb. 8 1950		4588
Blue R., Big, W.F. . .	Plouzek and Plouzek, Dorchester	Pump	Irrig.	1.32	11	8	3E	Saline	Mar. 23 1950		4624
Blue R., Big, W.F. . .	Ralph Barnett, Trumbull	Pump	Irrig.	1.16	18	8	8	Clay	Apr. 5 1950		4633
Blue R., Big, W.F. . .	Lawrence M. Cranston, Aurora	Pump	Irrig.36	25	9	6	Hamilton . . .	Apr. 13 1950		4641
Blue R., Big, W.F. . .	Gerald E. Manthei, Fairmont	Pump	Irrig.10	3	8	3	Fillmore . . .	Feb. 13 1951		4797
Blue R., Big, W.F. . .	Manke and Manke, Milford	Pump	Irrig.44	32	9	3E	Seward	Oct. 22 1952		5048
Blue R., Big, W.F. . .	Arnold Brothers, Trumbull	Pump	Irrig.35	17	8	8	Clay	Oct. 30 1952		5058
Blue R., Big, W.F. . .	George Peters, Henderson	Pump	Irrig.48	29	9	5	Hamilton . . .	Dec. 10 1952		5105
Blue R., Big, W.F. . .	Edmund W. Ulmer, Sutton	Pump	Irrig.33	35	9	4	York	Jan. 26 1953		5137
Blue R., Big, W.F. . .	Gideon Redler, Sutton	Pump	Irrig.39	26	9	5	Hamilton . . .	Apr. 25 1953		5287
Blue R., Big, W.F. . .	Robert Spinar, Crete	Pumps	Irrig.32	6	8	4E	Saline	July 20 1953		5398
Blue R., Big, W.F. . .	John W. Schwenk, Harvard	Pump	Irrig.19	18	8	7	Clay	Aug. 26 1953		5501
Blue R., Big, W.F. . .	Louis Tesar, Beaver Crossing	Pumps	Irrig.26	32	10	1E	Seward	Aug. 27 1953		5510
Blue R., Big, W.F. . .	Carl Siebert, Lushton	Pumps	Irrig.04	28	9	4	York	Sept. 3 1953		5536
Blue R., Big, W.F. . .	Dwight L. Lord, McCool Junction	Pump	Irrig.07	18	9	2	York	Sept. 14 1953		5565
Blue R., Big, W.F. . .	O'Connor Brothers, Fairmont	Pump	Irrig.38	8	8	3	Fillmore . . .	Oct. 20 1953		5660

Blue R., Big, W.F. . . .	Lumir Smejdir, Crete	Pump	Irrig.71	5	8	4E	Saline	Nov.	9	1953	5714
Blue R., Big, W.F. . . .	J.S. Real Alhambra, Calif.	Pump	Irrig.68	7	8	3	Fillmore . . .	Nov.	13	1953	5725
Blue R., Big, W.F. . . .	Saethoff and Saethoff, Hastings	Pump	Irrig.54	25	8	9	Adams	Nov.	14	1953	5728
Blue R., Big, W.F. . . .	Paul Becker, Harvard	Pump	Irrig.21	3	8	7	Clay	Jan.	4	1954	5844
Blue R., Big, W.F. . . .	Emil F. Semler Estate, Dorchester	Pump	Irrig.36	32	9	3E	Seward	Jan.	8	1954	5853
Blue R., Big, W.F. . . .	Bellows and Bellows, McCool Junction	Pump	Irrig.49	3	8	3	Fillmore . . .	Jan.	16	1954	5871
Blue R., Big, W.F. . . .	Stanley Eberspracher, et al., Fremont	Pump	Irrig.38	17	9	2E	Seward	Mar.	3	1954	6024
Blue R., Big, W.F. . . .	Thomas R. White, McCool Junction	Pump	Irrig.31	19	9	2	York	Mar.	22	1954	6064
Blue R., Big, W.F. . . .	Arnold Brothers, Trumbull	Pump	Irrig.36	17	8	8	Clay	Apr.	20	1954	6235
Blue R., Big, W.F. . . .	Hrdy and Maxon, Friend	Pump	Irrig.24	32	10	1E	Seward	Apr.	27	1954	6245
Blue R., Big, W.F. . . .	Smejdir and Smejdir, Lincoln	Pumps	Irrig.88	11	8	3E	Saline	May	27	1954	6353
Blue R., Big, W.F. . . .	Elmer Burkey, Milford	Pump	Irrig.	1.14	30	9	3E	Seward	July	21	1954	6479
Blue R., Big, W.F. . . .	Lillibridge and Reid, Crete	Pump	Irrig.25	6	8	4E	Saline	July	23	1954	6485
Blue R., Big, W.F. . . .	John Schropp, North Glenn, Colo.	Pump	Irrig.24	24	8	8	Clay	July	26	1954	6496
Blue R., Big, W.F. . . .	Mohlman and Mohlman, Hastings	Pump	Irrig.34	35	8	9	Adams	July	28	1954	6505
Blue R., Big, W.F. . . .	Elsie V. Heckman, Grafton	Pump	Irrig.38	35	9	4	York	July	30	1954	6525
Blue R., Big, W.F. . . .	Plouzek and Plouzek, Crete and Helen Vrbsky, Crete	Pump	Irrig.21	2	8	3E	Saline	Aug.	16	1954	6624
Blue R., Big, W.F. . . .	Franz and Franz, Henderson	Pump	Irrig.29	19	9	4	York	Feb.	8	1955	7098
Blue R., Big, W.F. . . .	Blanche J. Ach, Friend	Pumps	Irrig.98	1	8	3E	Saline	Apr.	13	1955	7304
Blue R., Big, W.F. . . .	Wm. G. Deremer, Beaver Crossing	Pump	Irrig.06	31	10	1E	Seward	Apr.	19	1955	7317
Blue R., Big, W.F. . . .	Howard W. Hohlen, Trumbull	Pump	Irrig.10	13	8	9	Adams	Aug.	23	1955	7976
Blue R., Big, W.F. . . .	Eldon E. Hostetter, Beaver Crossing	Pump	Irrig.17	12	9	1E	Seward	Sept.	1	1955	8049
Blue R., Big, W.F. . . .	Dwaine J. Novak, Pleasant Dale	Pumps	Irrig.82	30	9	3E	Seward	Sept.	27	1955	8183
Blue R., Big, W.F. . . .	William Burkey, Milford	Pump	Irrig.22	25	9	2E	Seward	Nov.	8	1955	8246
Blue R., Big, W.F. . . .	Clarence R. Weber, Hastings	Pumps	Irrig.09	5	7	9	Adams	Nov.	17	1955	8256
Blue R., Big, W.F. . . .	Mark A. De Witt, Hastings	Pump	Irrig.18	5	7	9	Adams	Mar.	10	1956	8406
Blue R., Big, W.F. . . .	Alice M. Miller, Dorchester	Pump	Irrig.09	3	8	3E	Saline	Mar.	19	1956	8434
Blue R., Big, W.F. . . .	Benjamin Franklin Aron, Crete	Pump	Irrig.48	31	9	3E	Seward	Apr.	19	1956	8496
Blue R., Big, W.F. . . .	W.C. Clark Estate, Dorchester	Pump	Irrig.07	3	8	3E	Saline	Apr.	26	1956	8515
Blue R., Big, W.F. . . .	M. Wm. Jacobsen, McCool Junction	Pump	Irrig.18	18	9	2	York	June	20	1956	8633
Blue R., Big, W.F. . . .	Leo Bluhm, Beaver Crossing	Pump	Irrig.04	12	9	1E	Seward	June	22	1956	8640
Blue R., Big, W.F. . . .	John J. Tessman, Aurora	Pump	Irrig.30	35	9	6	Hamilton . . .	July	18	1956	8677
Blue R., Big, W.F. . . .	Chris Detweiler, Beaver Crossing	Pump	Irrig.	1.80	23	9	2E	Seward	Aug.	21	1956	8763
Blue R., Big, W.F. . . .	Klinzman and Klinzman, McCool Junction	Pump	Irrig.51	18	9	2	York	Sept.	4	1956	8797
Blue R., Big, W.F. . . .	Dorothy Marie Chaney, et al., Giltner	Pump	Irrig.16	7	8	7	Clay	Oct.	1	1956	8871

CLAIMS AND APPLICATIONS BY STREAMS IN DIVISION NO. 1-D—Continued

Source	Appropriator and Address	Carrier	Use to which Applied	Provisional Grant in Sec.-ft.	Location of Diversion or Dam				Date of Priority		Doc. No.	App. No.
					S	T	R	County				
Blue R., Big, W.F. . .	Collier and Eckhard, Beaver Crossing	Pump	Irrig.36	18	9	2E	Seward . . .	Oct. 1	1956		8876
Blue R., Big, W.F. . .	William Burkey, Milford	Pump	Irrig.64	25	9	2E	Seward . . .	Oct. 22	1956		8926
Blue R., Big, W.F. . .	Fred Carnahan, Hastings	Pump	Irrig.71	35	8	9	Adams . . .	Nov. 9	1956		8964
Blue R., Big, W.F. . .	Vilas J. Morford, Ames, Iowa	Pump	Irrig.	1.07	18	9	2E	Seward . . .	Feb. 21	1957		9233
Blue R., Big, W.F. . .	Lillibridge and Reid, Crete	Pump	Irrig.34	6	8	4E	Saline . . .	Feb. 27	1957		9265
Blue R., Big, W.F. . .	Bellows and Bellows, McCool Junction	Pump	Irrig.63	10	8	3	Fillmore . .	Mar. 4	1957		9285
Blue R., Big, W.F. . .	Sylvan L. Tesar, Beaver Crossing	Pump	Irrig.32	33	10	1E	Seward . . .	Mar. 8	1957		9304
Blue R., Big, W.F. . .	Ralph Barnett, Trumbull	Pump	A-4633	11.16	18	8	8	Clay	Apr. 9	1957		9438
Blue R., Big, W.F. . .	Kliewer and Kliewer, Aurora	Pump	Irrig.54	25	9	6	Hamilton . .	Apr. 15	1957		9446
Blue R., Big, W.F. . .	Herbert Ross, Aurora	Pump	Irrig.69	30	9	5	Hamilton . .	Apr. 30	1957		9478
Blue R., Big, W.F. . .	Clarence E. Aden, Milford	Pump	Irrig.	1.33	25	9	2E	Seward . . .	June 25	1957		9523
Blue R., Big, W.F. . .	Otto D. Fette, Dorchester	Pump	Irrig.81	11	8	3E	Saline . . .	Sept. 17	1957		9570
Blue R., Big, W.F. . .	Jessie T. Langworthy, Trust, Estate, Seward	Pump	Irrig.49	3	9	1E	Seward . . .	May 7	1958		9619
Blue R., Big, W.F. . .	Ray H. Frohn, Lincoln	Pump	Irrig.	1.20	22	9	2E	Seward . . .	Dec. 29	1958		9675
Blue R., Big, W.F. . .	Norval H. Hansen, Beaver Crossing	Pump	Irrig.90	33	10	1E	Seward . . .	Jan. 12	1959		9680
Blue R., Big, W.F. . .	Lumir Smejdir, Crete	Pump	Irrig.16	5	8	4E	Saline . . .	Mar. 30	1959		9714
Blue R., Big, W.F. . .	Burkey and Ehrisman, Milford	Pump	Irrig.	1.06	25	9	2E	Lancaster . .	Sept. 4	1959		9757
Blue R., Big, W.F. . .	Donald L. Jirsa, Milford	Pump	Irrig.71	5	8	4E	Saline . . .	Dec. 30	1959		9786
Blue R., Big, W.F. . .	La Vern E. Tewell, Inland	Pump	Irrig.60	17	8	8	Clay	Mar. 30	1960		9808
Blue R., Big, W.F. . .	Amy Hock Frohn, Beaver Crossing	Pump	Irrig.	P.376	16	9	2E	Seward . . .	Apr. 22	1960		9817R
Blue R., Big, W.F. . .	Marlen W. Hohnbaum, Beaver Crossing	Pump	Irrig.	3.10	11	9	1E	Seward . . .	June 3	1960		9826
Blue R., Big, W.F. . .	Leland Lee Saethoff, Trumbull	Pump	Irrig.27	25	8	9	Adams . . .	Mar. 31	1961		9922
Blue R., Big, W.F. . .	Mohlman and Mohlman, Hastings	Pump	A-6505	† .34	35	8	9	Adams . . .	Mar. 13	1963		10160
Blue R., Big, W.F. . .	Elsie Koenig, Harvard	Pump	Irrig.84	28	8	8	Clay	Apr. 27	1964		10360
Blue R., Big, W.F. . .	E. Lura Rose, Dorchester	Pump	A-4373	†1.19	26	9	2E	Seward . . .	Aug. 3	1964		10415
Blue R., Big, W.F. . .	E. Lura Rose, Dorchester	Pump	Irrig.23	26	9	2E	Seward . . .	Aug. 3	1964		10416
Blue R., Big, W.F. . .	Amos Roth, Milford	Pump	Irrig.	1.01	22	9	2E	Seward . . .	Aug. 4	1964		10418
Blue R., Big, W.F. . .	James Loukota, Friend	Pump	Irrig.78	3	8	3E	Saline . . .	Aug. 31	1964		10431
Blue R., Big, W.F. . .	Robert Semler, Dorchester	Pump	Irrig.90	32	9	3E	Seward . . .	Dec. 1	1964		10475
Blue R., Big, W.F. . .	Robert Semler, Dorchester	Pump	Irrig.17	32	9	3E	Saline . . .	Dec. 1	1964		10476
Blue R., Big, W.F. . .	Lawrence McGowan, McCool Junction	Pump	Irrig.28	19	9	2	York	Mar. 11	1965		10562

Blue R., Big, W.F. . . .	Walter Luethke, Fairmont	Pump	Irrig.30	9	8	3	Fillmore	Mar.	15	1965	10569
Blue R., Big, W.F. . . .	Eldon E. Hostetler, Beaver Crossing	Pump	Irrig.53	16	9	2E	Seward	Mar.	26	1965	10586
Blue R., Big, W.F. . . .	Earl A. Scott, Beaver Crossing	Pump	Irrig.	1.56	15	9	2E	Seward	Apr.	8	1965	10611
Blue R., Big, W.F. . . .	Seven Knolls Farms, Harvard	Pump	Irrig.64	22	8	8	Clay	Apr.	15	1965	10616
					27	8	8	Clay	Apr.	15	1965	10616
Blue R., Big, W.F. . . .	Eldon E. Hostetler, Beaver Crossing	Pump	Irrig.	1.14	12	9	1E	Seward	May	11	1965	10626
Blue R., Big, W.F. . . .	Robert W. Ator, Crete	Pump	Irrig.64	5	8	4E	Saline	Mar.	28	1966	10812
Blue R., Big, W.F. . . .	Clayton D. Beckler, Milford	Pump	Irrig.	1.07	25	9	2E	Seward	July	7	1966	10878
Blue R., Big, W.F. . . .	Kenneth G. Bieck, Harvard	Pump	Irrig.	2.01	23	8	8	Clay	July	22	1966	10901
Blue R., Big, W.F. . . .	Chab & Kranjnik, Swanton	Pump	Irrig.	1.11	16	9	2E	Seward	Mar.	17	1967	11079
Blue R., Big, W.F. . . .	Mrs. Darlene Cushing, Aurora	Pump	Irrig.	1.00	33	9	6	Hamilton	Apr.	12	1967	11101
Blue R., Big, W.F. . . .	Keuten and Keuten, Juniata	Pump	Irrig.43	24	8	9	Adams	May	3	1967	11123
Blue R., Big, W.F. . . .	Harm Saathoff, Hastings	Pump	Irrig.	1.14	25	8	9	Adams	May	4	1967	11125
Blue R., Big, W.F. . . .	Earl Bell, Aurora	Pump	Irrig.18	34	9	6	Hamilton	May	15	1967	11138
Blue R., Big, W.F. . . .	Ronald L. King, Trumbull	Pump	Irrig.64	24	8	9	Adams	July	3	1967	11190
Blue R., Big, W.F. . . .	Lollich & Tyler, York	Pump	Irrig.57	19	9	2	York	Mar.	4	1968	11355
Blue R., Big, W.F. . . .	Clifford Scherff, Aurora	Pump	Irrig.47	1	8	7	Clay	Apr.	5	1968	11387
Blue R., Big, W.F. . . .	Frank G. Svaboda, et al., Oregon, Ill.	Pump	Irrig.76	4	8	4E	Saline	Oct.	30	1968	11581
Blue R., Big, W.F. . . .	Glenn Berg, Hastings	Pump	Irrig.	2.11	27	8	10	Adams	May	22	1969	11707
Blue R., Big, W.F. . . .	Richard Block, Doniphan	Pump	Irrig.	1.83	22	8	10	Adams	Aug.	3	1970	12045
Blue R., Big, W.F. . . .	Leland Lee Saathoff, Trumbull	Pump	Irrig.	2.28	26	8	9	Adams	Oct.	29	1970	12104
Blue R., Big, W.F. . . .	Harold C. Bassett, Hastings	Pump	Irrig.56	4	7	9	Adams	June	17	1971	12299
Blue R., Big, W.F. . . .	West and West, Chicago, Illinois	Pump	Irrig.79	31	9	3E	Seward	Nov.	15	1971	12426
					30	9	3E	Seward	Nov.	15	1971	12426
Blue R., Big, W.F. . . .	John W. Davis, Beaver Crossing	Pump	Irrig.08	16	9	2E	Seward	Nov.	18	1971	12431
Blue R., Big, W.F. . . .	Jessie T. Langworthy Trust Estate, Seward	Pump	Irrig.31	3	9	1E	Seward	Dec.	15	1971	12461
Blue R., Big, W.F. . . .	Amos Roth, Milford	Pump	Irrig.71	22	9	2E	Seward	Jan.	19	1972	12488
Blue R., Big, W.F. . . .	Roy M. Cast, Beaver Crossing	Pump	Irrig.83	3	9	1E	Seward	Mar.	13	1972	12536
Blue R., Big, W.F. . . .	Kenneth Burkey, Morton, Illinois	Pump	Irrig.	1.14	36	9	2E	Seward	Mar.	24	1972	12561
Blue R., Big, W.F. . . .	Dell Buller, Aurora	Pump	Irrig.	3.04	32	9	6	Hamilton	Apr.	18	1972	12594
					31	9	6	Hamilton	Apr.	18	1972	12594
Blue R., Big, W.F. . . .	Chris Detweiler, Beaver Crossing	Pump	Irrig.36	22	9	2E	Seward	June	13	1972	12655
Blue R., Big, W.F. . . .	Robert W. Sindlar, Lincoln	Pump	Irrig.	1.74	3	8	3E	Saline	July	25	1972	12692
Blue R., Big, W.F. . . .	Lindell Hanthorn, Lushton	Pump	Irrig.21	28	9	4	York	Sept.	26	1972	12747
Blue R., Big, W.F. . . .	Henry A. Kliewer, Henderson	Pump	Irrig.16	25	9	6	Hamilton	Nov.	9	1972	12764

R. Denotes relocation.
†Additional direct flow.

CLAIMS AND APPLICATIONS BY STREAMS IN DIVISION NO. 1-D—Continued

Source	Appropriator and Address	Carrier	Use to which Applied	Provisional Grant in Sec.-ft.	Location of Diversion or Dam				Date of Priority			Doc. No.	App. No.
					S	T	R	County					
Blue R., Big, W.F. . . .	James A. Mohlman, Gales Ferry, Connecticut	Pump	Irrig.43	25	8	9	Adams . . .	Nov. 27	1972		12769	
Blue R., Big, W.F. . . .	Ann (Weise) Kuhn, Beaver Crossing	Pump	Irrig.	1.00	6	9	1E	Seward . . .	Jan. 2	1973		12783	
Blue R., Big, W.F. . . .	Borchers and Borchers, Henderson	Pump	Irrig.	1.46	25	9	5	Hamilton	Feb. 14	1973		12808	
Blue R., Big, W.F. . . .	Ray Salmen, Sutton	Pump	Irrig.	1.26	20	9	4	Clay	Feb. 20	1973		12811	
Blue R., Big, W.F. . . .	James Loukota, Friend	Pump	Irrig.50	2	8	4	Fillmore	Mar. 16	1973		12828	
Blue R., Big, W.F. . . .	Ehrisman and Ehrisman, Milford	Pump	Irrig.		25	9	2E	Seward . . .	Feb. 19	1974		12985	
Blue R., Big, W.F. . . .	Robert E. Semler, Dorchester	Pump	Irrig.		32	9	3E	Seward . . .	Mar. 25	1974		13004	
Blue R., Big, W.F. . . .	Robert E. Semler, Dorchester	Pump	Irrig.		32	9	3E	Saline . . .	Mar. 25	1974		13005	
Blue R., Big, W.F. . . .	Mrs. Catherine Pratt, Walnut, Iowa	Pump	Irrig.		4	9	1E	Seward . . .	Sept. 5	1974		13193*	
Blue R., Big, W.F. . . .	Midwest Realty, Inc., Hastings	Pump	Irrig.34	36	8	10	Adams . . .	Feb. 16	1956		8361	
Trib. to													
Blue R., Big, W.F. . . .	Wayne Laux, Hastings	Pump	Irrig.46	31	8	9	Adams . . .	Apr. 26	1957		9468	
Trib. to													
Blue R., Big, W.F. . . .	City of Hastings, Hastings	Lake Hastings	Storage	276 AF	36	8	10	Adams . . .	Sept. 14	1957		9563	
Trib. to													
Blue R., Big, W.F. . . .	Nielsen Brothers, Hastings	Pump	Irrig.02	36	8	10	Adams . . .	Aug. 17	1959		9750	
Trib. to													
Blue R., Big, W.F. . . .	Emma S. Rule, Friend	Pump	Irrig.91	27	9	2E	Seward . . .	Mar. 5	1964		10321	
Trib. to													
Blue R., Big, W.F. . . .	Emma S. Rule, Friend	Rule Reservoir	Storage	49 AF	27	9	2E	Seward . . .	Mar. 5	1964		10322	
Trib. to													
Blue R., Big, W.F. . . .	Leonard A. Stehlik, Dorchester	Pump	Irrig.	1.34	17	8	3E	Saline	Apr. 24	1964		10359	
Trib. to													
Blue R., Big, W.F. . . .	Upper Big Blue Natural Resources District, York	Dorchester Reservoir 1-A	Storage	127.52 AF	8	8	3E	Saline	May 3	1965		10622	
Trib. to													
Blue R., Big, W.F. . . .	Upper Big Blue Natural Resources District, York	Dorchester Reservoir 3-A	Storage	42.62 AF	9	8	3E	Saline	May 3	1965		10623	
Trib. to													
Blue R., Big, W.F. . . .	William E. Whisenand, et al., Giltner	Pump	Irrig.	2.46	14	9	7	Hamilton . . .	Aug. 4	1965		10677	
Trib. to													
Blue R., Big, W.F. . . .	Upper Big Blue Natural Resources District, York	Dorchester Reservoir 2-A	Storage	139.7 AF	9	8	3E	Saline	Nov. 29	1965		10723	
Trib. to													

Blue R., Big, W.F. ... Trib. to	Ashby Farms, Geneva	Pump	Irrig.	3.33	22	8	3	Fillmore ..	Dec.	30	1965	10740
Blue R., Big, W.F. ... Trib. to	Ashby Land Co., Geneva	Pump	Irrig.	2.74	21	8	3	Fillmore ..	Dec.	30	1965	10741
Blue R., Big, W.F. ... Trib. to	Willard H. Friesen, Henderson	Pump	Irrig.16	5	9	4	York	Aug.	1	1966	10910
Blue R., Big, W.F. ... Trib. to	William L. Sullivan, Doniphan	Pump	Irrig.	3.24	32	10	8	Hamilton ..	Sept.	8	1966	10948
Blue R., Big, W.F. ... Trib. to	Carl R. Varah, Doniphan	Pump	Irrig.	1.48	23	9	9	Hall	Apr.	23	1968	11404
Blue R., Big, W.F. ... Trib. to	Hardin & Varah, Elm Creek	Pump	Irrig.98	26	9	9	Hall	Apr.	23	1968	11405
Blue R., Big, W.F. ... Trib. to	Albert Thiezen, Aurora	Thiezen Reservoir	Storage ..	18.2 AF	22	9	5	Hamilton ..	Aug.	21	1968	11547
Blue R., Big, W.F. ... Trib. to	Upper Big Blue Natural Resources District, York	Dorchester	Storage ..	67.0 AF	10	8	3E	Saline	Aug.	29	1968	11552
Blue R., Big, W.F. ... Trib. to	Arnold Brothers, Trumbull	Arnold Reservoir No. 1 ..	Storage ..	13.89 AF	18	8	8	Clay	Oct.	18	1968	11575
Blue R., Big, W.F. ... Trib. to	Grace M. Hall, Joplin, Mo.	Pump	Irrig.57	27	10	6	Hamilton ..	Nov.	18	1968	11586
Blue R., Big, W.F. ... Trib. to	Nelson and Nelson, Harvard	Pump	Irrig.	2.14	22	8	6	Clay	June	16	1969	11727
Blue R., Big, W.F. ... Trib. to	Otto Kleier, Hastings	Pump	Irrig.	1.10	35	8	9	Adams	Feb.	17	1970	11870
Blue R., Big, W.F. ... Trib. to	Harold R. Griess, Aurora	Pump	Irrig.	1.10	7	8	5	Clay	July	30	1970	12039
Blue R., Big, W.F. ... Trib. to	Harvey E. Bish, Giltner	Bish Reservoir	Storage ..	49.4 AF	21	9	8	Hamilton ..	Sept.	16	1970	12075
Blue R., Big, W.F. ... Trib. to	Wilson and Grummert, Inland	Grummert-Wilson	Storage ..	14.3 AF	20	8	8	Clay	Sept.	24	1970	12088
Blue R., Big, W.F. ... Trib. to	Howard Ham, Saronville	Pump	Irrig.	2.21	21	8	6	Clay	Oct.	5	1970	12093
Blue R., Big, W.F. ... Trib. to	John Holmes, Kearney	Pump	Irrig.	2.06	25	9	9	Hall	Nov.	27	1970	12121
Blue R., Big, W.F. ... Trib. to	James McGowan, Sr., McCool Junction	Pump	Irrig.	1.14	15	9	3	York	Feb.	8	1971	12153
Blue R., Big, W.F. ... Trib. to	Lawrence Gregg, Hastings	Pump	Irrig.	5.17	32	9	10	Hall	Mar.	4	1971	12177

*Application pending approval.

CLAIMS AND APPLICATIONS BY STREAMS IN DIVISION NO. 1-D—Continued

Source	Appropriator and Address	Carrier	Use to which Applied	Provisional Grant in Sec.-ft.	Location of Diversion or Dam				Date of Priority			Doc. No.	App. No.
					S	T	R	County					
Blue R., Big, W.F. ... Trib. to	Arthur McDowell, Trumbull	Pump	Irrig.	2.13	36	9	9	Holt	Mar.	17	1971		12187
Blue R., Big, W.F. ... Trib. to	Louie Janssen, Inland	Pump	Irrig.	3.24	32	8	8	Clay	May	5	1971		12248
Blue R., Big, W.F. ... Trib. to	Floyd Harrell, Trumbull	Pump	Irrig.	1.01	35	9	9	Hall	June	16	1971		12295
Blue R., Big, W.F. ... Trib. to	Mrs. Marie Grothen, Hastings	Pump	Irrig.	1.76	34	8	10	Adams ...	June	16	1971		12296
Blue R., Big, W.F. ... Trib. to	Charles A. Huenefeld, Aurora	Pumps	Irrig.54	4	9	7	Hamilton .	June	21	1971		12301
Blue R., Big, W.F. ... Trib. to	Alvin S. Critel, York	Pump	Irrig.96	12	9	3	York	Aug.	25	1971		12362
Blue R., Big, W.F. ... Trib. to	Ochsner and Ochsner, Saronville	Pump	Irrig.	1.13	24	8	6	Clay	Oct.	27	1971		12411
Blue R., Big, W.F. ... Trib. to	Dudden Brothers, Inc., Venango	Pump	Irrig.	2.07	16	8	8	Clay	Nov.	17	1971		12429
Blue R., Big, W.F. ... Trib. to	Otto C. Kleier, Hastings	Pump	Irrig.	1.14	27	8	9	Adams ...	Feb.	17	1971		12510
Blue R., Big, W.F. ... Trib. to	Wayne W. Moore, Saronville	Pump	Irrig.	2.24	13	8	6	Clay	Apr.	17	1972		12590
Blue R., Big, W.F. ... Trib. to	O. A. Kostal, Hastings	Kostal-Hawthorne	Storage ..	117.9 AF	10	9	7	Hamilton .	May	3	1972		12621
Blue R., Big, W.F. ... Trib. to	Kenneth Mihm, Harvard	Mihm Reservoir	Storage ..	21.3 AF	35	9	7	Hamilton .	May	3	1972		12622
Blue R., Big, W.F. ... Trib. to	Evon C. Griess, et al., Sutton	Pump	Irrig.	2.20	4	8	5	Clay	Aug.	7	1972		12708
Blue R., Big, W.F. ... Trib. to	Buller and Buller, York	Pump	Irrig.57	9	9	3	York	Sept.	6	1972		12740
Blue R., Big, W.F. ... Trib. to	Buller and Buller, York	Pump	Irrig.57	9	9	3	York	Sept.	6	1972		12741
Blue R., Big, W.F. ... Trib. to	Orville B. Shafer, Doniphan	Pump	Irrig.	1.14	28	9	10	Hall	Nov.	2	1972		12759

Blue R., Big, W.F. . . Trib. to	Alfred Kleier, Trumbull	Pump	Irrig.	1.13	12	8	9	Adams . . .	Nov.	15	1972	12765
Blue R., Big, W.F. . . Trib. to	McGowan Brothers, McCool Junction	Pump	Irrig.86	15	9	3	York	Jan.	12	1973	12788
Blue R., Big, W.F. . . Trib. to	The Excell Company, Henderson	Pump	Irrig.	2.19	3	9	4	York	Mar.	6	1973	12822
Blue R., Big, W.F. . . Trib. to	Wayne W. Moore, Saronville	Pump	Irrig.		24	8	6	Clay	Feb.	7	1974	12979
Blue R., Big, W.F. . . Trib. to	Rex L. Real, Fairmont	Pump	Irrig.		13	9	3	York	July	15	1974	13074*
Blue R., Big, W.F. . . Trib. to	Henrietta M. Griess, Sutton	Griess Reservoir	Storage	5.09 AF	7	8	5	Clay	July	15	1974	13078
Blue R., Big, W.F. . . Trib. to	Phillip D. Wiltfong, Aurora	Pump	Irrig.		16	9	7	Hamilton	July	30	1974	13113*
Blue R., Big, W.F. . . Hastings Br.	Albert E. Van Arsdale, Hastings	Pump	Irrig.11	5	7	9	Adams	July	27	1953	5418
Blue R., Big, W.F. . . Hastings Br.	Elks Country Club, D.B.A. Elks and Meadow Brook Golf Club, Hastings	Pump	Irrig.46	8	7	9	Adams	Sept.	2	1953	5532
Blue R., Big, W.F. . . Hastings Br.	Mabelle Vance Taylor, Mesa, Arizona	Pump	Irrig.13	5	7	9	Adams	Jan.	6	1954	5848
Blue R., Big, W.F. . . Hastings Br.	Mabelle Vance Taylor, Mesa, Arizona	Pump	Irrig.21	5	7	9	Adams	Oct.	4	1954	6747
Blue R., Big, W.F. . . Hastings Br.	Walter G. Hohlen, Hastings	Pump	Irrig.30	5	7	9	Adams	Feb.	3	1956	8343
Boesiger Reservoir . .	David O. Boesiger, Cortland	Pump	Stor-only		30	6	7E	Gage	July	14	1956	8670
Brinkmeyer Res. . . .	Mrs. Fred Brinkmeyer, Seward	Brinkmeyer Pump	Supp. I.	A-5962	16	10	3E	Seward	Nov.	16	1956	9627
Cedar Creek Res. 9-D	Lower Big Blue Natural Resources District, Beatrice	Jobman-Scully Pumps	Stor-only		34	4	7E	Gage	Mar.	18	1974	12999
Cedar Creek Trib. to	Lower Big Blue Natural Resources District, Beatrice	Bear-Pierce-Cedar Reservoir 9-B	Storage	107.8 AF	24	4	7E	Gage	Aug.	22	1969	11778
Cedar Creek Trib. to	Lower Big Blue Natural Resources District, Beatrice	Bear-Pierce-Cedar Reservoir 9-E	Storage	57.4 AF	23	4	7E	Gage	Aug.	22	1969	11779

* Application pending approval.
Stor-only. Land does not have a direct flow appropriation.
Supp. I. Storage water in addition to direct flow.

CLAIMS AND APPLICATIONS BY STREAMS IN DIVISION NO. 1-D—Continued

Source	Appropriator and Address	Carrier	Use to which Applied	Provisional Grant in Sec.-ft.	Location of Diversion or Dam				Date of Priority	Doc. No.	App. No.
					S	T	R	County			
Cedar Creek Trib. to	Lower Big Blue Natural Resources District, Beatrice	Bear-Pierce-Cedar Reservoir 9-D	Storage	82.0 AF	34	4	7E	Gage	Sept. 21	1970	12082
Centerfield Res.	Meta E. Ebers, Seward	Pump	Stor-only		35	10	2E	Seward	July 20	1970	12010
Clark Creek	Paul Rolfsmeier, Seward	Pump	Irrig.	1.70	23	11	3E	Seward	Dec. 17	1971	12465
Clatonia Creek	Edwin Damkroger, De Witt	Pump	Irrig.	.77	5	5	5E	Gage	May 19	1955	7496
Clatonia Creek	Lower Big Blue Natural Resources District, Beatrice	Clatonia Creek Reservoir 10-A	Storage	83.3 AF	6	6	6E	Gage	Dec. 8	1972	12776
Clatonia Creek Res. 7-A	Lower Big Blue Natural Resources District, Beatrice	Carstens Pump	Stor-only		12	6	5E	Gage	Aug. 9	1972	12709
Clatonia Creek Trib. to	Richard R. Bergmeier, Wilber	Reservoir No. 2	Storage	136.6 AF	32	6	5E	Gage	Mar. 18	1966	10805
Clatonia Creek Trib. to	Lowell Germer, Clatonia	Germer Reservoir No. 1	Storage	28.4 AF	20	6	5E	Gage	Nov. 28	1966	10986
Clatonia Creek Trib. to	Lower Big Blue Natural Resources District, Beatrice	Clatonia Creek Reservoir 7-A	Storage	136.2 AF	12	6	5E	Gage	Dec. 1	1969	11831
Clatonia Creek Trib. to	Lower Big Blue Natural Resources District, Beatrice	Clatonia Creek Reservoir 4-A	Storage	146.9 AF	23	6	5E	Gage	Feb. 26	1973	12819
Coon Branch	Miss Olevia Brahmsteadt Estate, York	Pump	Irrig.	1.53	8	11	2	York	Feb. 23	1973	12814
Coon Creek	Harvey W. Riley, Milford	Pump	Irrig.	1.84	8	9	3E	Seward	May 10	1971	12252
Coon Creek	Wm. J. Stauffer, Jr., Milford	Pump	Irrig.	.56	16	9	3E	Seward	Oct. 27	1971	12410
Coon Creek	Don L. Williams, Milford	Pump	Irrig.		11	9	3	Seward	June 3	1974	13041
Coon Creek	Dale Hauder, Milford	Pump	Irrig.		15	9	3E	Seward	July 17	1974	13082*
Crooked Creek	Mrs. Fred Brinkmeyer, Seward	Pump	Irrig.	.38	16	10	3E	Seward	Feb. 15	1954	5962
Crooked Creek	Rudolph George Nuttleman, Seward	Pumps	Irrig.	.79	9	10	3E	Seward	Feb. 26	1954	6001
Crooked Creek	Harold Hackbart, Milford	Pump	Irrig.	.49	17	10	3E	Seward	May 9	1955	7456

Crooked Creek	Mrs. Fred Brinkmeyer, Seward	Brinkmeyer Reservoir	Storage	8 AF	16	10	3E	Seward	Nov.	16	1956	8978
Crooked Creek	Wilbur Pflughaupt, Seward	Pump	Irrig.	1.00	17	10	3E	Seward	July	20	1970	12016
Crooked Creek	Rudolph Nuttleman, Seward	Nuttleman Res. No. 1	Storage	10. AF	9	10	3E	Seward	Apr.	20	1971	12231
Crooked Creek	Mrs. Irma S. Brinkmeyer, Seward	Brinkmeyer Res. No. 2	Storage	12.74 AF	16	10	3E	Seward	June	24	1971	12302
Crooked Creek Trib. to	Meta E. Ebers, Seward	Centerfield Reservoir	Storage	22.19 AF	35	10	2E	Seward	July	20	1970	12009
Crooked Creek Trib. to	Merle W. Ebers, Seward	Pump	Irrig.	1.14	36	10	2E	Seward	July	20	1970	12011
Cub Creek	Theodore W. Meyer, Jansen	Pump	Irrig.	.74	10	3	3E	Jefferson	Sept.	4	1956	8796
Cub Creek	Edwin L. Graff, Beatrice	Pump	Irrig.	.66	24	4	5E	Gage	Mar.	9	1957	9316
Cub Creek	Theodore H. Koenig, Yuma, Colorado	Pump	Irrig.	.70	29	4	5E	Gage	July	27	1959	9740
Cub Creek	Henry A. Krause, Fairbury	Pump	Irrig.	.63	1	3	2E	Jefferson	Jan.	3	1966	10744
Cub Creek	Lynn D. Stevens, Beatrice	Pump	Irrig.	.13	24	4	5E	Gage	Jan.	15	1968	11313
Cub Creek	Robert L. Barber, Fairbury	Pump	Irrig.	1.56	2	3	2E	Jefferson	Feb.	12	1969	11646
Cub Creek	Robert L. Graff, et al., Beatrice	Pump	Irrig.	1.86	24	4	5E	Gage	June	3	1970	11955
Cub Creek	Justina Reimer, Beatrice	Pump	Irrig.	2.21	28	4	5E	Gage	July	29	1971	12339
Cub Creek	Justina Reimer, Beatrice	Reimer Reservoir	Storage	25. AF	28	4	5E	Gage	July	29	1971	12340
Cub Creek	Classen Ranch, Beatrice	Pump	Irrig.	1.30	36	4	4E	Jefferson	Aug.	9	1972	12710
Cub Creek	Lower Big Blue Natural Resources District, Beatrice	Cub Creek Res. 17-A	Storage	304.7 AF	3	3	2E	Jefferson	Sept.	5	1972	12738
Cub Creek	Nelson Klar, Beatrice	Pump	Irrig.		36	4	4E	Jefferson	Aug.	1	1974	13119*
Cub Creek Res. 17-C	Lower Big Blue Natural Resources District, Beatrice	Eisenhauer-Jordening Pumps	Stor-only		35	4	2E	Jefferson	June	20	1968	11455
Cub Creek Res. 12-A	Lower Big Blue Natural Resources District, Beatrice	Meyers-Schmidt Pumps	Stor-only		12	3	3E	Jefferson	Sept.	1	1971	12370
Cub Creek Res. 8-B	Lower Big Blue Natural Resources District, Beatrice	Oscar Rosenthal Pump	Stor-only		11	3	3E	Jefferson	Sept.	1	1971	12370
Cub Creek Res. 16-B	Lower Big Blue Natural Resources District, Beatrice				16	3	4E	Jefferson	Sept.	1	1971	12371
Cub Creek Res. 13-D	Lower Big Blue Natural Resources District, Beatrice	Blobaum-Ruhnke Pump	Stor-only		12	3	2E	Jefferson	Mar.	30	1973	12848
Cub Creek Res. 12-C	Lower Big Blue Natural Resources District, Beatrice	Sellenrick Pump	Stor-only		21	3	3E	Jefferson	Mar.	30	1973	12849
		R. Pohlman Pump	Stor-only		25	4	3E	Jefferson	Mar.	18	1974	12997

*Application pending approval.
Stor-only. Land does not have a direct flow appropriation.

CLAIMS AND APPLICATIONS BY STREAMS IN DIVISION NO. 1-D—Continued

Source	Appropriator and Address	Carrier	Use to which Applied	Provisional Grant in Sec.-ft.	Location of Diversion or Dam				Date of Priority			Doc. No.	App. No.
					S	T	R	County					
Cub Creek Res. 10-A	Lower Big Blue Natural Resources District	Armin Vogt Pump	Stor-only		30	4	4E	Jefferson ..	Mar.	18	1974		12998
Cub Creek Res. 15-B	Lower Big Blue Natural Resources District, Beatrice	Blobaum-Zulauf Pumps	Stor-only		38	4	2E	Jefferson ..	Mar.	18	1974		13000
Cub Creek Res. 17-B	Lower Big Blue Natural Resources District, Beatrice	Blobaum-Stewart Pumps	Stor-only		2	3	2E	Jefferson ..	Mar.	21	1974		13001
					10	3	2E	Jefferson ..	Mar.	21	1974		13001
Cub Creek, Trib. to	Lower Big Blue Natural Resources District, Beatrice	Cub Creek Res. 17-C	Storage	91.1 AF	35	4	2E	Jefferson ..	Nov.	10	1966		10982
Cub Creek, Trib. to	Lower Big Blue Natural Resources District, Beatrice	Cub Creek Res. 8-B	Storage	127.2 AF	16	3	4E	Jefferson ..	May	7	1968		11412
Cub Creek, Trib. to	Lower Big Blue Natural Resources District, Beatrice	Cub Creek Res. 10-C	Storage	68.8 AF	7	3	4E	Jefferson ..	May	7	1968		11413
Cub Creek, Trib. to	Rohlfing and Rohlfing, Jansen	Pump	Irrig.	.77	27	4	3E	Jefferson ..	June	4	1969		11718
Cub Creek, Trib. to	Lower Big Blue Natural Resources District, Beatrice	Cub Creek Res. 12-A	Storage	235.3 AF	11	3	3E	Jefferson ..	July	29	1969		11756
Cub Creek, Trib. to	Lorenz Wallenburg, Beatrice	Wallenburg Reservoir	Storage	4.9 AF	20	4	5E	Gage	Nov.	28	1969		11827
Cub Creek, Trib. to	Lower Big Blue Natural Resources District, Beatrice	Cub Creek Res. 12-C	Storage	194.9 AF	25	4	3E	Jefferson ..	July	6	1970		11991
Cub Creek, Trib. to	Lower Big Blue Natural Resources District, Beatrice	Cub Creek Res. 10-A	Storage	226.2 AF	30	4	4E	Jefferson ..	July	6	1970		11992
Cub Creek, Trib. to	Dessa Stevens, Beatrice	Pump	Irrig.	.33	23	4	5E	Gage	Aug.	20	1970		12063
Cub Creek, Trib. to	Lower Big Blue Natural Resources District, Beatrice	Cub Creek Res. G-6	Storage	26.8 AF	34	4	5E	Gage	Apr.	9	1971		12217
Cub Creek, Trib. to	Lower Big Blue Natural Resources District, Beatrice	Cub Creek Reservoirs G-1 and G-1A	Storage	17.1 AF	34	4	5E	Gage	Apr.	9	1971		12218
Cub Creek, Trib. to	Lower Big Blue Natural Resources District, Beatrice	Cub Creek Res. 13-D	Storage	119.2 AF	21	3	3E	Jefferson ..	Apr.	12	1972		12586

Cub Creek, Trib. to	Lower Big Blue Natural Resources District, Beatrice	Cub Creek Res. 16-B	Storage	181.3 AF	12	3	2E	Jefferson ..	Apr.	12	1972	12587
Cub Creek, Trib. to	Lower Big Blue Natural Resources District, Beatrice	Cub Creek Res. 15-B	Storage	97.4 AF	36	4	2E	Jefferson ..	Apr.	12	1972	12588
Cub Creek, Trib. to	Erwin Blome, Plymouth	Pump	Irrig.	1.14	13	4	4E	Jefferson ..	July	27	1972	12697
Cub Creek, Trib. to	Lower Big Blue Natural Resources District, Beatrice	Cub Creek Res. 17-B	Storage	121.1 AF	10	3	2E	Jefferson ..	Sept.	5	1972	12739
Cub Creek, Trib. to	Lower Big Blue Natural Resources District, Beatrice	Cub Creek Res. 14-A	Storage	636.8 AF	7	3	3E	Jefferson ..	Feb.	22	1974	12987
Cub Creek, Trib. to	Wayne Schroeder, Beatrice	Pump	Irrig.		24	4	4E	Jefferson ..	Aug.	19	1974	13153*
Cub Creek, Trib. to	Edwin Schroeder, Plymouth	Pump	Irrig.		19	4	5E	Gage	Aug.	19	1974	13154*
Davis Creek, Trib. to	Lloyd E. Widga, Polk	Pump	Irrig.	1.11	2	13	4	Polk	Oct.	26	1970	12102
Deepwell Farms Reservoir	Deepwell Farms, Inc., Phillips	Pump	Stor-only		13	10	8	Hamilton	June	4	1971	12291
Dorchester Res. 2-A	Upper Big Blue Natrual Resources District, York	Hansen, Stehlik	Stor-only		9	8	3E	Saline	Apr.	25	1967	11114
Dorchester Res. 1-A	Upper Big Blue Natural Resources District, York	Krivohlavek, Pumps	Stor-only		8	8	3E	Saline	Apr.	25	1967	11115
Dorchester Res. 3-A	Upper Big Blue Natural Resources District, York	Clark Estate Pump	Stor-only		9	8	3E	Saline	Apr.	25	1967	11116
Dorchester Res. 4-A	Upper Big Blue Natural Resources District, York	Macholan Pump	Stor-only		10	8	3E	Saline	Apr.	27	1972	12614
Ebbers Res. No. 1	Mrs. Grace A. Ebbers, Hallam	Kucera Pump	Stor-only		5	4	6E	Gage	July	24	1970	12031
Elm Creek	Lower Big Blue Natural Resources District, Beatrice	Pump	Stor-only		5	4	6E	Gage	July	24	1970	12031
Elm Creek (See Elm Creek, Trib. to)	Lower Big Blue Natural Resources District, Beatrice	Big Indian Creek Reservoir 16-B	Storage	109.7 AF	5	2	5E	Gage	Dec.	23	1970	12130
		Big Indian Creek Reservoir 16-C	Storage	336.0 AF	33	3	5E	Gage	Apr.	19	1974	13024

*Application pending approval.

Stor-only. Land does not have a direct flow appropriation.

CLAIMS AND APPLICATIONS BY STREAMS IN DIVISION NO. 1-D—Continued

Source	Appropriator and Address	Carrier	Use to which Applied	Provisional Grant in Sec.-ft.	Location of Diversion or Dam				Date of Priority	Doc. No.	App. No.
					S	T	R	County			
Elm Creek, Trib. to	Melvin Hubka, Diller	Pump	Irrig.61	22	2	5E	Gage	Mar. 29 1972		12569
Elm Creek, Trib. to	Anna S. Hubka, Lincoln	Pump	Irrig.56	22	2	5E	Gage	Aug. 3 1973		12918
Elm Creek, Trib. to (See Elm Creek)	Lower Big Blue Natural Resources District, Beatrice	Big Indian Creek Reservoir 16-C	Storage ..	336.0 AF	33	3	5E	Gage	Apr. 19 1974		13024
Griess Reservoir	Henrietta M. Griess, Sutton	Pump	Stor-only .		7	8	5	Clay	Aug. 20 1974		13160*
Grummert-Wilson Reservoir	Grummert and Wilson, Omaha	Pump	Stor-only .		20	8	8	Clay	June 7 1971		12292
Gruntorad Reservoir	Louis E. Gruntorad, Seward	Pumps	Supp. I. ...	A-2440	20	11	3E	Seward ...	July 17 1958		9635
			Supp. I. ...	A-2816	20	11	3E	Seward ...	July 17 1958		9635
Gruntorad Reservoir	Eldon L. Gruntorad, Seward	Pumps	Supp. I. and Stor-only .	A-10883	18	11	3E	Seward ...	July 12 1966		10884
					18	11	3E	Seward ...	July 12 1966		10884
Hays Reservoir	Hays and Hays, Blue Springs	Pump	Stor-only .		16	2	6E	Gage	Feb. 4 1964		10298*
Herpolsheimer Reservoir	Walter Herpolsheimer, Seward	Herpolsheimer Canal	Supp. I. ...	A-4793	23	12	2E	Seward ...	Sept. 6 1955		8684
			Supp. I. ...	A-5222	23	12	2E	Seward ...	Sept. 6 1955		8684
Herpolsheimer Res. No. 2	Walter Herpolsheimer, Seward	Pump	Supp. I. ...	A-10284	23	12	2E	Seward ...	Jan. 22 1964		10286
Hultine Reservoir ..	Russell, Hultine, Harvard	Pump	Stor-only .		16	7	6	Clay	Nov. 15 1963		10259
Hultine Reservoir ..	Leland Hultine, Saronville	Pump	Stor-only .		7	7	5	Clay	Apr. 20 1973		12863
Indian Creek (See Spring Branch)	Alvin M. Fink Estate, Lincoln	Pump	Irrig.10 .07	25	2	6E	Gage	Feb. 23 1935		2518
Indian Creek	David O. Boesiger, Cortland	Boesiger Reservoir	Storage ..	76 AF	30	6	7E	Gage	May 21 1954		6316

Indian Creek	Glen E. Mitchell, Roca	Pump	Irrig.	1.27	34	9	1	York	Dec.	18	1967	11294
Indian Creek	Marion Lovegrove, Fairmont	Pump	Irrig.	2.24	9	8	2	Fillmore	Mar.	4	1968	11356
Indian Creek	Bert Schwab, Exeter	Pump	Irrig.	1.35	16	8	2	Fillmore	Aug.	12	1968	11540
Indian Creek	John F. Barnard, Beatrice	Pump	Irrig.		15	4	6E	Gage	July	23	1974	13101*
Indian Creek, Trib. to	Clair Callan, Odell	Callan Reservoir	Storage	137.0 AF	7	1	5E	Gage	Oct.	23	1963	10254
Indian Creek, Trib. to	Lower Big Blue Natural Resources District, Beatrice	Little Indian Creek Reservoir 3-D	Storage	41.03 AF	21	6	6E	Gage	Aug.	24	1966	10940
Indian Creek, Trib. to	Eric Rasmussen, Fairmont	Pump	Irrig.	1.60	15	8	2	Fillmore	Feb.	26	1968	11347
Indian Creek, Trib. to	Darien Thomsen, Fairmont	Pump	Irrig.	.85	23	8	2	Fillmore	Aug.	8	1968	11534
Indian Creek, Trib. to	Emil A. Thomsen, York	Pump	Irrig.	.77	14	8	2	Fillmore	Aug.	21	1968	11548
Indian Creek, Trib. to	Earl L. Manning, Exeter	Pump	Irrig.	4.21	4	7	2	Fillmore	Mar.	10	1971	12181
Indian Creek, Trib. to	Janice O. Porter, Urbana, Illinois	Pump	Irrig.	1.50	32	8	2	Fillmore	Feb.	22	1972	12514
Indian Creek, Trib. to	W.A. Biba Estate, Geneva	Pump	Irrig.	1.09	28	8	2	Fillmore	Feb.	22	1972	12515
Indian Creek, Trib. to	W.A. Biba Estate, Geneva	Pump	Irrig.	2.60	32	8	2	Fillmore	Feb.	22	1972	12516
Indian Creek, Trib. to	Mrs. Lillian Vavra, Geneva	Pump	Irrig.		10	8	2	Fillmore	July	22	1974	13091*
Indian Creek, Ravine, Trib. to	Scully Estates, Inc., Superior	Indian Creek Reservoir 6-A	Storage	21 AF	19	6	7E	Gage	Mar.	3	1955	7183
Indian Creek, Ravine, Trib. to	Ervin Schernikau, Clatonia	Schernikau Reservoir	Storage	20 AF	36	6	6E	Gage	Nov.	19	1956	8983
Indian Creek, Ravine, Trib. to	Scully Estates, Inc., Superior	Indian Creek Reservoir 6-C	Storage	34 AF	18	6	7E	Gage	Dec.	8	1958	9663
Indian Creek, Ravine, Trib. to	Scully Estates, Inc., Superior	Indian Creek Reservoir 6-B	Storage	14 AF	18	6	7E	Gage	Dec.	8	1958	9664
Indian Creek, Ravine, Trib. to	Scully Estates, Inc., Superior	Indian Creek Reservoir 9-11	Storage	11 AF	13	5	6E	Gage	Dec.	16	1958	9667

*Application pending approval.
Stor.-only. Land does not have a direct flow appropriation.
Supp. I. Storage water in addition to direct flow.

CLAIMS AND APPLICATIONS BY STREAMS IN DIVISION NO. 1-D—Continued

Source	Appropriator and Address	Carrier	Use to which Applied	Provisional Grant in Sec.-ft.	Location of Diversion or Dam				Date of Priority	Doc. No.	App. No.
					S	T	R	County			
Indian Creek, Big ..	Clyde Sailing, Wymore	Pump	Irrig.21	25	2	6E	Gage	Sept. 4 1947		4104
Indian Creek, Big ..	Allington Farms, Blue Springs	Allington Reservoir	Storage ..	9 AF	17	1	6E	Gage	Apr. 7 1954		6165
Indian Creek, Big ..	Clement Clarence Jones, et al., Wymore	Pump	Irrig.38	25	2	6E	Gage	Aug. 12 1955		7900
Indian Creek, Big ..	Jerald H. Dawson, Wymore	Pump	Irrig.	1.24	30	2	7E	Gage	Jan. 27 1956		8335
Indian Creek, Big ..	Celia E. Colgrove, Odell	Pump	Irrig.97	9	1	6E	Gage	Mar. 3 1956		8389
Indian Creek, Big ..	R.S. Jones, Wymore	Pump	Irrig.20	30	2	7E	Gage	Mar. 27 1956		8450
Indian Creek, Big ..	Alvin M. Fink Estate, Lincoln	Pump	Irrig.	2.16	25	2	6E	Gage	July 12 1966		10882
			A-2518 ..	† .17	25	2	6E	Gage	July 12 1966		10882
Indian Creek, Big ..	R.S. Jones, Wymore	Pump	Irrig.	1.24	30	2	7E	Gage	Sept. 24 1971		12387
Indian Creek, Big ..	Lower Big Blue Natural Resources District, Beatrice	Big Indian Reservoir 8-G	Storage ..	94.4 AF	3	1	4E	Jefferson ..	June 23 1972		12671
Indian Creek, Big ..	Lower Big Blue Natural Resources Res. 17-B District, Beatrice	Herschler-Nickerson Pumps	Stor-only .		36	3	4E	Jefferson ..	Aug. 22 1966		10937
Indian Creek, Big ..	Lower Big Blue Natural Resources Res. 15-B District, Beatrice	Anderson Pump	Stor-only .		25	2	5E	Gage	June 15 1967		11173
					36	2	5E	Gage	June 15 1967		11173
Indian Creek, Big ..	Lower Big Blue Natural Resources Res. 7-B District, Beatrice	Raymond J. Thomsen Pump	Stor-only .		30	2	5E	Gage	Aug. 15 1967		11224
Indian Creek, Big ..	Lower Big Blue Natural Resources Res. 10-A District, Beatrice	Sasse Pump	Stor-only .		6	2	4E	Jefferson ..	Jan. 16 1969		11616
Indian Creek, Big ..	Lower Big Blue Natural Resources Res. 8-B District, Beatrice	Damrow Pump	Stor-only .		15	2	4E	Gage	Feb. 20 1969		11652
Indian Creek, Big ..	Lower Big Blue Natural Resources Res. 17-A District, Beatrice	Oltman Pumps	Stor-only .		24	2	4E	Gage	Aug. 13 1969		11766
Indian Creek, Big ..	Lower Big Blue Natural Resources Res. 9-B District, Beatrice	Schroeder Pump	Stor-only .		16	2	4E	Jefferson ..	Aug. 25 1969		11782
Indian Creek, Big ..	Lower Big Blue Natural Resources Res. 13-C District, Beatrice	Epp Pump	Stor-only .		31	3	6E	Gage	Nov. 17 1971		12428
Indian Creek, Big ..	Lower Big Blue Natural Resources Res. 17-A District, Beatrice	Damrow Pump	Stor-only .		24	2	4E	Jefferson ..	May 26 1972		12645
Indian Creek, Big ..	Lower Big Blue Natural Resources Res. 13-C District, Beatrice	Epp Pump	Stor-only .		31	3	6E	Gage	Mar. 29 1974		13009

Indian Creek, Big Res. 9-B	Lower Big Blue Natural Resources District, Beatrice	Schroeder Pump	Stor-only		16	2	4E	Jefferson	Apr.	19	1974	13025
Indian Creek, Big Res. 17-B	Lower Big Blue Natural Resources District, Beatrice	Hirschler Pump	Stor-only		36	3	4E	Jefferson	July	10	1974	13069
Indian Creek, Big Res. 8-E	Lower Big Blue Natural Resources District, Beatrice	Freitage Pump	Stor-only		33	2	4E	Gage	Aug.	29	1974	13179
Indian Creek, Big Trib. to	Lower Big Blue Natural Resources District, Beatrice	Big Indian Creek Reservoir 7-B	Storage	122.0 AF	30	2	5E	Gage	Jan.	12	1965	10499
Indian Creek, Big Trib. to	Lower Big Blue Natural Resources District, Beatrice	Big Indian Creek Reservoir 17-B	Storage	203.18 AF	36	3	4E	Jefferson	Jan.	12	1965	10500
Indian Creek, Big Trib. to	Lower Big Blue Natural Resources District, Beatrice	Big Indian Creek Reservoir 6-E	Storage	49.54 AF	3	1	5E	Jefferson	Jan.	12	1965	10501
Indian Creek, Big Trib. to	Lower Big Blue Natural Resources District, Beatrice	Big Indian Creek Reservoir 6-F	Storage	45.69 AF	2	1	5E	Gage	Jan.	12	1965	10503
Indian Creek, Big Trib. to	Lower Big Blue Natural Resources District, Beatrice	Big Indian Creek Reservoir 8-B	Storage	66.2 AF	15	2	4E	Jefferson	Jan.	12	1965	10504
Indian Creek, Big Trib. to	Lower Big Blue Natural Resources District, Beatrice	Big Indian Creek Reservoir 3-A	Storage	186.5 AF	5	1	6E	Gage	Jan.	12	1965	10505
Indian Creek, Big Trib. to	Lower Big Blue Natural Resources District, Beatrice	Big Indian Creek Reservoir 2-B	Storage	103.4 AF	10	1	6E	Gage	Jan.	12	1965	10506
Indian Creek, Big Trib. to	Lower Big Blue Natural Resources District, Beatrice	Big Indian Creek Reservoir 7-1-B	Storage	39.7 AF	31	2	5E	Gage	June	15	1965	10643
Indian Creek, Big Trib. to	Lower Big Blue Natural Resources District, Beatrice	Big Indian Creek Reservoir 2-A	Storage	101.7 AF	35	2	6E	Gage	July	13	1965	10654
Indian Creek, Big Trib. to	Lower Big Blue Natural Resources District, Beatrice	Big Indian Creek Reservoir 5-D	Storage	100.6 AF	23	1	5E	Gage	Nov.	16	1965	10717
Indian Creek, Big Trib. to	Lower Big Blue Natural Resources District, Beatrice	Big Indian Creek Reservoir 10-A	Storage	178.8 AF	6	2	4E	Jefferson	Jan.	3	1966	10742
Indian Creek, Big Trib. to	Lower Big Blue Natural Resources District, Beatrice	Big Indian Creek Reservoir 5-A	Storage	125.6 AF	25	1	5E	Gage	Jan.	3	1966	10743
Indian Creek, Big Trib. to	Lower Big Blue Natural Resources District, Beatrice	Big Indian Creek Reservoir 17-A	Storage	260.0 AF	24	2	4E	Jefferson	Mar.	28	1966	10815
Indian Creek, Big Trib. to	Lower Big Blue Natural Resources District, Beatrice	Big Indian Creek Reservoir 6-B	Storage	106.6 AF	5	1	5E	Gage	Aug.	15	1967	11225
Indian Creek, Big Trib. to	Lower Big Blue Natural Resources District, Beatrice	Big Indian Creek Reservoir 6-G	Storage	64.7 AF	9	1	5E	Gage	Sept.	15	1967	11252

†Additional direct flow.

Stor-only. Land does not have a direct flow appropriation.

CLAIMS AND APPLICATIONS BY STREAMS IN DIVISION NO. 1-D--Continued

Source	Appropriator and Address	Carrier	Use to which Applied	Provisional Grant in Sec.-ft.	Location of Diversion or Dam				Date of Priority			Doc. No.	App. No.
					S	T	R	County					
Indian Creek, Big .. Trib. to	Lower Big Blue Natural Resources District, Beatrice	Big Indian Creek	Storage ..	103.5 AF	21	1	5E	Gage	May	18	1971	12266	
Indian Creek, Big .. Trib. to	Lower Big Blue Natural Resources District, Beatrice	Big Indian Creek	Storage ..	58.8 AF	16	1	5E	Gage	May	18	1971	12267	
Indian Creek, Big .. Trib. to	Lower Big Blue Natural Resources District, Beatrice	Big Indian Creek	Storage ..	166.0 AF	33	2	4E	Jefferson ..	June	23	1972	12669	
Indian Creek, Big .. Trib. to	Lower Big Blue Natural Resources District, Beatrice	Big Indian Creek	Storage ..	51.0 AF	4	1	4E	Jefferson ..	June	23	1972	12670	
Indian Creek, Big .. Ravine, Trib. to	Lower Big Blue Natural Resources District, Beatrice	Big Indian Creek	Storage ..	89.8 AF	16	2	4E	Jefferson ..	Jan.	12	1965	10508	
Indian Creek,	Lower Big Blue Natural Resources District, Beatrice	Spilker and Talley	Stor-only ..		21	6	6E	Gage	Aug.	24	1966	10941	
Indian Creek,	Lower Big Blue Natural Resources District, Beatrice	Schleke Pump	Stor-only ..		15	6	6E	Gage	Mar.	21	1974	13002	
Indian Creek, Little .. Trib. to	Lower Big Blue Natural Resources District, Beatrice	Little Indian Creek	Storage ..	34.7 AF	15	6	6E	Gage	June	4	1973	12880	
Johnson Creek	Mrs. Minnie West, Dorchester	Pump	Irrig.58	6	8	3E	Saline	Dec.	1	1964	10477	
Johnson Creek	John D. Springer, Dorchester	Pump	Irrig.97	6	8	3E	Saline	Jan.	27	1965	10522	
Johnson Creek	Leonard Weber, Crete	Pump	Irrig.81	34	9	2E	Seward	Apr.	19	1966	10835	
Johnson Creek	Leonard Schweitzer, Milford	Schweitzer Res. No. 1 ..	Storage ..	4.46 AF	34	9	2E	Seward	July	29	1966	10908	
Johnson Creek	Oscar Semler, Crete	Pump	Irrig.13	1	8	2E	Johnson ..	July	25	1968	11512	
Johnson Creek,	Merlin Schweitzer, Friend	Pump	Irrig.81	31	9	2E	Seward	May	21	1971	12275	
Johnson Cr., N.B. ..	Vaclav Krajci, Exeter	Pump	Irrig.59	1	8	1	Fillmore ..	Mar.	18	1969	11674	
Johnson Cr., N.B. ..	Elmer Critel, Friend	Pump	Irrig.	1.43	6	8	1E	Saline	Aug.	23	1971	12359	
Johnson Cr., N.B. .. Trib. to	Gary M. Gill, Friend	Pump	Irrig.53	6	8	1E	Saline	Dec.	11	1969	11840	
Johnson Cr., S.B. ..	Potter and Reich, Friend	Potter-Reich Res.	Storage ..	13.0 AF	10	8	1E	Saline	Oct.	30	1968	11582	

Kratochvil Reservoir	Nick Kratochvil, Ulysses	Pump	Supp. I.	A-10915	10	12	2E	Seward	Jan.	16	1967		11016
Lincoln Creek	Harris and Thorp, Thayer	Thayer Mill	Power		25	12	2	York				1053*	
Lincoln Creek	Mrs. Louise Tonniges, Seward	Pump	Irrig.	.67	33	12	2E	Seward	Nov.	22	1934		2496
Lincoln Creek	Milton E. Bek, Staplehurst	Pump	Irrig.		4	11	2E	Seward	Nov.	22	1934		2496
Lincoln Creek	Fred Daehling, Staplehurst	Pump	Irrig.	.21	33	12	2E	Seward	July	22	1937		2764
Lincoln Creek	Kruse and Kruse, Seward	Pump No. 1	Irrig.	.20	20	11	3E	Seward	July	27	1937		2765
Lincoln Creek	Kruse Brothers, Seward	Pump	Irrig.	.81	19	11	3E	Seward	Sept.	12	1938		2883
Lincoln Creek	Lowell L. Lindstrom, Waco	Pump	Irrig.	.36	21	12	1	York	Nov.	8	1939		3013
Lincoln Creek	Louis Schneebeck, Seward	Pump	Irrig.	.17	24	11	2E	Seward	Dec.	18	1939		3066
Lincoln Creek	Mrs. Susan Jane Engler, Rockford, Ill.	Pumps	Irrig.	.21	2	10	6	Hamilton	Sept.	27	1940		3276
Lincoln Creek	Mrs. Alice Winkelmann, York	Pump	Irrig.	.28	14	11	3	York	Oct.	21	1940		3303
Lincoln Creek	Louis Schneebeck, Seward	Pump	Irrig.	.10	24	11	2E	Seward	Oct.	21	1940		3304
Lincoln Creek	C.E. Lusk, York	Pump	Irrig.	.38	3	11	2	York	Oct.	23	1947		4134
Lincoln Creek	Herman Tietmeyer, Jr., York	Pump	Irrig.	.06	18	11	2	York	Dec.	18	1947		4159
Lincoln Creek	Carl G. Bedient, Wichita, Kansas	Pump	Irrig.	.21	25	12	2	York	Jan.	26	1951		4792
Lincoln Creek	Ewald Gehle, Seward	Pump	Irrig.	.54	13	11	2E	Seward	July	29	1953		5427
Lincoln Creek	Victor Roebke, Staplehurst	Pump	Irrig.	.73	10	11	2E	Seward	Nov.	3	1953		5701
Lincoln Creek	Erich Ringler, Staplehurst	Pump	Irrig.	.64	35	12	1E	Seward	Jan.	20	1954		5883
Lincoln Creek	Henry Suhr, Staplehurst	Pump	Irrig.	.25	3	11	2E	Seward	Mar.	1	1954		6010
Lincoln Creek	Merold Tonniges, Seward	Pump	Irrig.	.49	33	12	2E	Seward	Mar.	9	1954		6043
Lincoln Creek	Ewald Gehle, Seward	Pump	Irrig.	.21	14	11	2E	Seward	Mar.	15	1954		6064
Lincoln Creek	Mrs. Alice Winkelmann, York	Pump	Irrig.	.14	14	11	3	York	Apr.	8	1954		6168
Lincoln Creek	Kruse Brothers, Seward	Pump	Irrig.	.78	19	11	3E	Seward	Apr.	19	1954		6233
Lincoln Creek	J.O. Abele, Utica	Pump	Irrig.	.18	32	12	1E	Seward	July	29	1954		6509
Lincoln Creek	Mrs. Maria Klintworth, Seward	Pump	Irrig.	.62	33	12	2E	Seward	Aug.	4	1955		7865
Lincoln Creek	Lowell L. Lindstrom, Waco	Pump	Irrig.	.76	21	12	1	York	Aug.	5	1955		7870
Lincoln Creek	Fehlhafer Brothers, Staplehurst	Pumps	Irrig.	.43	31	12	2E	Seward	Aug.	11	1955		7898
Lincoln Creek	Lawrence Keller, Aurora	Pump	Irrig.	.07	36	11	6	Hamilton	Aug.	25	1956		8779
Lincoln Creek	Mrs. Louise Tonniges	Pump	Irrig.	.40	33	12	2E	Seward	Dec.	11	1956		9029
Lincoln Creek	Cleon L. Nagel, Utica	Pump	Irrig.	.40	27	12	1E	Seward	Feb.	7	1957		9173
Lincoln Creek	Martin Sackschewsky, York	Pump	Irrig.	.34	34	12	2	York	Mar.	9	1959		9701
Lincoln Creek	Clara Branz, Gresham	Pump	Irrig.	.90	29	12	1	York	Feb.	5	1964		10299
Lincoln Creek	Ernest J. Fritz, Staplehurst	Pump	Irrig.	1.47	32	12	2E	Seward	Mar.	3	1964		10318
Lincoln Creek	John Wall, Hampton	Pump	Irrig.	.44	21	11	5	Hamilton	Mar.	16	1964		10325
Lincoln Creek	Raymond M. Pavel, et al., Staplehurst	Pump	Irrig.	1.03	31	12	2E	Seward	July	28	1964		10403
Lincoln Creek	Wm. Zieme, Utica	Pump	Irrig.	.64	31	12	1E	Seward	Sept.	4	1964		10436

*Storage only. Land does not have a direct flow appropriation.

Supp. I. Storage water in addition to direct flow.

*Application pending approval.

CLAIMS AND APPLICATIONS BY STREAMS IN DIVISION NO. 1-D—Continued

Source	Appropriator and Address	Carrier	Use to which Applied	Provisional Grant in Sec.-ft.	Location of Diversion or Dam				Date of Priority		Doc. No.	App. No.
					S	T	R	County				
Lincoln Creek	William Gruber, Gresham	Pump	Irrig.	.88	25	12	1	York	Feb. 5	1965		10527
Lincoln Creek	Raymond M. Pavel, et al., Staplehurst	Pump	Irrig.	.66	31	12	2E	Seward	Mar. 30	1965		10594
Lincoln Creek	Mrs. Bay Doan, York	Pump	Irrig.	.24	27	12	1	York	Feb. 3	1966		10764
Lincoln Creek	Augustus M. Brown, York	Pump	Irrig.	.68	14	11	3	York	Apr. 7	1966		10825
Lincoln Creek	Niemann & Niemann, Staplehurst	Pump	Irrig.	.97	36	12	1E	Seward	May 12	1966		10847
Lincoln Creek	Wilbert H. Schmieding, Gresham	Pump	Irrig.	.89	26	12	1E	Seward	July 27	1966		10906
Lincoln Creek	W. Gene George, Aurora	Pump	Irrig.	.40	2	10	6	Hamilton	Mar. 2	1967		11054
Lincoln Creek	James M. Chenault, York	Pump	Irrig.	1.57	13	11	3	York	Sept. 19	1969		11801
Lincoln Creek	Mrs. Robert Campbell, Seward	Pump	Irrig.	.38	32	12	1E	Seward	Feb. 10	1970		11862
Lincoln Creek	Orville Bjorkman, Phillips	Pump	Irrig.	.86	29	11	7	Hamilton	Mar. 18	1970		11891
Lincoln Creek	Orville J. Bjorkman, Phillips	Pump	Irrig.	.51	29	11	7	Hamilton	Jan. 26	1971		12146
Lincoln Creek	Mrs. Carl Scamehorn, York	Pump	Irrig.	1.57	10	11	3	York	Jan. 13	1972		12476
Lincoln Creek	Donald F. Scamehorn, York	Pump	Irrig.	.46	14	11	3	York	Jan. 13	1972		12477
Lincoln Creek	J.O. Abele, Utica	Pump	Irrig.	.33	32	12	1E	Seward	Feb. 25	1972		12518
Lincoln Creek	Kruse Brothers, Seward	Pump	A-2883	† .81	19	11	3E	Seward	Mar. 15	1972		12548
Lincoln Creek	Kruse Brothers, Seward	Pump	A-6233	† .78	19	11	3E	Seward	Mar. 15	1972		12549
Lincoln Creek	Emil Heins, Hampton	Pump	Irrig.	.36	22	11	5	Hamilton	Apr. 27	1972		12617
Lincoln Creek	Darrell Purdy, Phillips	Pump	Irrig.	1.42	25	11	8	Hamilton	Aug. 25	1972		12731
Lincoln Creek	Brauer and Brauer, Seward	Pump	Irrig.		11	11	2E	Seward	May 23	1974		13035
Lincoln Creek	John E. Burns, York	Pump	Irrig.		13	11	3	York	July 15	1974		13075*
Lincoln Creek	Borgmann & Klepper, Staplehurst	Pump	Irrig.		36	12	1E	Seward	July 22	1974		13093*
Lincoln Creek	Arnold Boldt, Seward	Pump	Irrig.		11	11	2E	Seward	Aug. 2	1974		13124*
					14	11	2E	Seward	Aug. 2	1974		13124*
Lincoln Creek, Trib. to	Vern Gleim, Puyallup, Washington	Pump	Irrig.	.68	27	12	1	York	Nov. 2	1966		10975
Lincoln Creek, Trib. to	Dwain Driewer, Bradshaw	Driewer Reservoir	Storage	53.2 AF	18	11	4E	York	May 19	1969		11704
Lincoln Creek, Trib. to	Rech-Smith, et al., York	Rech-Smith Reservoir	Storage	53.8 AF	16	11	4	York	Dec. 1	1966		10987
Lincoln Creek, Trib. to	Ron Beins, Aurora	Pump	Irrig.	1.97	32	11	6	Hamilton	Jan. 5	1971		12135
Lincoln Creek, Trib. to	Richard George, Waco	Pump	Irrig.	1.07	19	12	1	York	July 7	1971		12318

Lincoln Creek, Trib. to	Dennis D. Hankel, Waco	Pump	Irrig.	1.14	8	11	1	York	Sept.	16	1971	12383
Lincoln Creek, Trib. to	W.H. Critel, Waco	Pump	Irrig.	2.23	19	12	1	York	Oct.	1	1971	12392
Lincoln Creek, Trib. to	Stuhr and Stuhr, Bradshaw	Stuhr Reservoir	Storage	65.5 AF	5	11	4	York	Mar.	27	1972	12562
Lincoln Creek, Trib. to	Esther L. Langenheim, Utica	Langenheim-Brackham Reservoir	Storage	29.4 AF	3	11	1E	Seward	Aug.	30	1972	12732
Lincoln Creek, Trib. to	The York Land Co., Henderson	Pump	Irrig.	1.11	9	12	2	York	Oct.	22	1973	12955
Lincoln Creek, Ravine, Trib. to	Myron W. Osborn, York	Osborn Reservoir	Storage		14	11	4	York	Nov.	25	1953	5753
Mihm Reservoir	Kenneth Mihm, Harvard	Pump	Stor-only		35	9	7	Hamilton	July	27	1972	12700
Mission Creek, Trib. to	Albert Boyer, Liberty	Pump	Irrig.	.51	32	1	8E	Gage	Jan.	18	1972	12484
Mission Creek, Trib. to	Lower Big Blue Natural Resources District, Beatrice	Mission Creek Reservoir 7-F	Storage	119.8 AF	23	1	9E	Gage	Aug.	3	1973	12916
Mission Creek, Trib. to	Lower Big Blue Natural Resources District, Beatrice	Mission Creek Reservoir 7-E	Storage	92.1 AF	23	1	9E	Gage	Aug.	3	1973	12917
Mission Creek, Trib. to	Lower Big Blue Natural Resources District, Beatrice	Mission Creek Reservoir 7-C	Storage	137.5 AF	22	1	9E	Pawnee	Aug.	26	1974	13172
Mud Creek	Lower Big Blue Natural Resources District, Beatrice	Mud Creek Reservoir 2-A	Storage	252.8 AF	36	4	7E	Gage	Aug.	6	1970	12054
Mud Creek Res. 2-H	Lower Big Blue Natural Resources District, Beatrice	Lenners Pump	Stor-only		1	3	8E	Gage	Mar.	30	1973	12850
Mud Creek, Trib. to	Lower Big Blue Natural Resources District, Beatrice	Mud Creek Reservoir 2-D	Storage	50.7 AF	23	4	8E	Gage	June	26	1964	10388
Mud Creek, Trib. to	Lower Big Blue Natural Resources District, Beatrice	Mud Creek Reservoir 3-A	Storage	124.79 AF	33	4	8E	Gage	Apr.	6	1965	10604
Mud Creek, Trib. to	Lower Big Blue Natural Resources District, Beatrice	Mud Creek Reservoir 2-C	Storage	71.1 AF	22	4	8E	Gage	Apr.	6	1965	10605

† Additional direct flow.

* Application pending approval.

Stor-only. Land does not have a direct flow appropriation.

Supp. i. Storage Water in addition to direct flow.

CLAIMS AND APPLICATIONS BY STREAMS IN DIVISION NO. 1-D—Continued

Source	Appropriator and Address	Carrier	Use to which Applied	Provisional Grant in Sec.-ft.	Location of Diversion or Dam				Date of Priority			Doc. No.	App. No.
					S	T	R	County					
Mud Creek Trib. to	Lower Big Blue Natural Resources District, Beatrice	Mud Creek Reservoir 3-A	Storage	161.06 AF	35	3	7E	Gage	Apr.	6	1965		10606
Mud Creek Trib. to	Lower Big Blue Natural Resources District, Beatrice	Mud Creek Reservoir 2-H	Storage	87.4 AF	1	3	8E	Gage	Apr.	6	1965		10607
Mud Creek Trib. to	Lower Big Blue Natural Resources District, Beatrice	Mud Creek Reservoir 4-J	Storage	1824.95 AF	13	3	7E	Gage	June	19	1967		11177
Mud Creek Trib. to	Lower Big Blue Natural Resources District, Beatrice	Mud Creek Reservoir 4-8	Storage	37.9 AF	12	3	7E	Gage	Apr.	7	1971		12211
Nuttleman Res. No. 1	Rudolph Nuttleman, Seward	Pump	Supp. I.	A-6001	9	10	3E	Seward	Apr.	20	1971		12232
Osborn Reservoir	Myron W. Osborn, York	Pump	Stor-only		14	11	4	York	Nov.	25	1953		5754
Pierce Creek	Wm. D. Zimmerman, Beatrice	Pump	Irrig.	1.20	6	4	7E	Gage	Feb.	4	1957		9163
Pierce Creek	Fred Daubendiek, Pickrell	Pump	Irrig.	.59	31	5	7E	Gage	June	12	1969		11726
Pierce Creek Trib. to	Lower Big Blue Natural Resources District, Beatrice	Bear-Pierce-Cedar Reservoir 3-A	Storage	77.3 AF	30	5	7E	Gage	Feb.	7	1967		11038
Pierce Creek Trib. to	Lower Big Blue Natural Resources District, Beatrice	Bear-Pierce-Cedar Reservoir 3-B	Storage	30.4 AF	20	5	7E	Gage	Nov.	3	1967		11270
Pierce Creek Trib. to	Lower Big Blue Natural Resources District, Beatrice	Bear-Pierce-Cedar Reservoir 3-C	Storage	60.0 AF	21	5	7E	Gage	Nov.	22	1967		11279
Pierce Creek Trib. to	Lower Big Blue Natural Resources District, Beatrice	Bear-Pierce-Cedar Reservoir 4-A	Storage	155.5 AF	33	6	7E	Gage	May	22	1968		11430
Pierce Creek Trib. to	Lower Big Blue Natural Resources District, Beatrice	Bear-Pierce-Cedar Reservoir 4-C	Storage	54.8 AF	4	5	7E	Gage	May	22	1968		11431
Plum Creek	Allen R. Acton, Liberty	Pump	Irrig.	2.04	1	1	8E	Gage	Feb.	8	1957		9177
Plum Creek	Jerry Hain, Bee	Pump	Irrig.	.64	21	12	3E	Seward	Aug.	9	1957		9546
Plum Creek	James T. Aegerter, Seward	Pump	Irrig.	.26	3	11	3E	Seward	Mar.	30	1965		10593

Plum Creek	Lower Big Blue Natural Resources District, Beatrice	Plum Creek	Storage	111.12 AF	20	2	0E	Pawnee	Sept.	20	1965	10696
Plum Creek	Ted R. Hughes, Seward	Plum Creek	Pump	1.89	10	11	3E	Seward	Mar.	14	1967	11072
Plum Creek	Cletus Bender, Seward	Plum Creek	Pump	.24	34	12	3E	Seward	May	4	1967	11126
Plum Creek	Leonard E. Schlueter, Seward	Plum Creek	Pump	1.58	15	11	3E	Seward	June	10	1968	11444
Plum Creek	Leonard Hotovy, Dwight	Plum Creek	Pump		26	13	3E	Butler	July	31	1974	13116*
Plum Creek	Hroch and Hroch, Wymore	Plum Creek	Pump		17	1	8E	Gage	Aug.	19	1974	13156*
Plum Creek	Lower Big Blue Natural Resources Trib. to District, Beatrice	Plum Creek	Storage	165.75 AF	28	2	9E	Pawnee	Apr.	14	1965	10614
Plum Creek	Lower Big Blue Natural Resources Trib. to District, Beatrice	Plum Creek	Storage	8.51 AF	30	2	9E	Gage	June	30	1965	10648
Plum Creek	Lower Big Blue Natural Resources Trib. to District, Beatrice	Plum Creek	Storage	30.32 AF	30	2	9E	Gage	June	30	1965	10649
Plum Creek	Lower Big Blue Natural Resources Trib. to District, Beatrice	Plum Creek	Storage	37.30 AF	20	2	9E	Pawnee	Aug.	16	1965	10672
Plum Creek	Lower Big Blue Natural Resources Trib. to District, Beatrice	Plum Creek	Storage	12.77 AF	9	1	8E	Gage	Sept.	20	1965	10692
Plum Creek	Lower Big Blue Natural Resources Trib. to District, Beatrice	Plum Creek	Storage	181.81 AF	2	1	8E	Gage	Sept.	20	1965	10693
Plum Creek	Lower Big Blue Natural Resources Trib. to District, Beatrice	Plum Creek	Storage	70.08 AF	15	2	9E	Pawnee	Sept.	20	1965	10694
Plum Creek	Lower Big Blue Natural Resources Trib. to District, Beatrice	Plum Creek	Storage	157.31 AF	15	2	9E	Pawnee	Sept.	20	1965	10695
Plum Creek	Lower Big Blue Natural Resources Trib. to District, Beatrice	Plum Creek	Storage	121.28 AF	11	2	9E	Pawnee	Sept.	20	1965	10697
Plum Creek	Lower Big Blue Natural Resources Trib. to District, Beatrice	Plum Creek	Storage	61.36 AF	7	2	0E	Pawnee	Sept.	20	1965	10698
Plum Creek	Rolfmeier Company, Seward	Plum Creek	Storage	113.82 AF	31	12	4E	Seward	June	7	1967	11162
Plum Creek	Lower Big Blue Natural Resources Trib. to District, Beatrice	Plum Creek	Storage	18.8 AF	9	1	8E	Gage	July	6	1967	11192
Plum Creek	Lower Big Blue Natural Resources Trib. to District, Beatrice	Plum Creek	Storage	44.0 AF	17	1	8E	Gage	July	10	1967	11194
Plum Creek	Lower Big Blue Natural Resources Trib. to District, Beatrice	Plum Creek	Storage	31.4 AF	25	2	8E	Gage	July	10	1967	11195

Plum Creek in Seward and Butler Counties are the same stream. Plum Creek in Gage and Pawnee Counties are the same stream.

Stor-only. Land does not have a direct flow appropriation.

Supp. 1. Storage water in addition to direct flow.

*Application pending approval

CLAIMS AND APPLICATIONS BY STREAMS IN DIVISION NO. 1-D—Continued

Source	Appropriator and Address	Carrier	Use to which Applied	Provisional Grant in Sec.-ft.	Location of Diversion or Dam				Date of Priority		Doc. No.	App. No.
					S	T	R	County				
Plum Creek Trib. to	Lower Big Blue Natural Resources District, Beatrice	Plum Creek Reservoir 3-G	Storage	48.6 AF	31	2	9E	Pawnee	Dec.	11	1968	11595
Plum Creek Trib. to	Lower Big Blue Natural Resources District, Beatrice	Plum Creek Reservoir 3-C	Storage	160.8 AF	32	2	9E	Pawnee	Dec.	11	1968	11596
Plum Creek Trib. to	Lower Big Blue Natural Resources District, Beatrice	Plum Creek Reservoir 3-2	Storage	16.1 AF	30	2	9E	Pawnee	Jan.	15	1969	11614
Plum Creek Trib. to	Lower Big Blue Natural Resources District, Beatrice	Plum Creek Reservoir 3-D	Storage	90.6 AF	19	2	9E	Pawnee	June	12	1970	11970
Plum Creek Trib. to	Lower Big Blue Natural Resources District, Beatrice	Plum Creek Reservoir 3-A	Storage	73.1 AF	6	1	9E	Pawnee	June	12	1970	11971
Plum Creek Trib. to	Lower Big Blue Natural Resources District, Beatrice	Plum Creek Reservoir 2-A	Storage	89.9 AF	11	1	8E	Gage	June	12	1970	11972
Plum Creek Trib. to	Lower Big Blue Natural Resources District, Beatrice	Plum Creek Reservoir 2-C	Storage	52.5 AF	1	1	8E	Gage	Mar.	28	1972	12565
Plum Creek Trib. to	Lower Big Blue Natural Resources District, Beatrice	Plum Creek Reservoir 5-B	Storage	83.3 AF	1	2	9E	Pawnee	Aug.	26	1974	13170
Plum Creek Trib. to	Lower Big Blue Natural Resources District, Beatrice	Plum Creek Reservoir 4-C	Storage	189.9 AF	27	2	9E	Pawnee	Aug.	26	1974	13171
Prairie Creek Trib. to	Norman Leach, Osceola	Leach Reservoir	Storage	16.3 AF	13	14	3	Polk	Aug.	3	1970	12042
Richert Reservoir	Walter A. Richert, Gresham	Pump	Stor-only		8	12	1E	Seward	Feb.	21	1963	10147
Richert Reservoir No. 2	Walter A. Richert, Gresham	Pump	Stor-only		17	12	1E	Seward	Feb.	21	1963	10149
Rolfmeier Res. No. 1	Rolfmeier Company, Seward	Pump	Stor-only		31	12	4E	Seward	June	7	1967	11163
Rule Reservoir	Emma S. Rule, Friend	Pump	Supp. I.	A-10321	27	9	2E	Seward	Mar.	5	1964	10323
Schernikau Res.	Ervin Schernikau, Clatonia	Pump	Stor-only		36	6	6E	Gage	Nov.	19	1956	9469

School Creek	Mrs. Margaret E. Schaldecker, Geneva	Pump	Irrig.	.64	2	8	4	Fillmore	Aug. 11	1953	5463	
School Creek	Ralph Vauck, Sutton	Pump	Irrig.	.04	17	8	4	Fillmore	Aug. 14	1953	5472	
School Creek	William Mau and Son, Sutton	Pump	Irrig.	.25	20	8	4	Fillmore	Oct. 19	1955	8229	
School Creek	Mrs. Cora Salmen, Burbank, Calif.	Pump	Irrig.	.02	16	8	4	Fillmore	May 10	1956	8555	
School Creek	Ralph Vauchk, Sutton	Pump	Irrig.	.26	17	8	4	Fillmore	Sept. 5	1956	8808	
School Creek	Stanley Ray Koehler, Harvard	Pump	Irrig.	.57	12	7	7	Clay	Sept. 1	1965	10684	
School Creek	Edwin Trautman, Sutton	Pump	Irrig.	.72	17	8	4	Fillmore	Mar. 10	1966	10794	
School Creek	Martin H.E. Mau, Sutton	Pump	Irrig.	1.63	8	7	5	Clay	Aug. 11	1966	10925	
School Creek	Mrs. Dan Halloran, Hastings	Pump	Irrig.	.49	25	8	5	Clay	Mar. 22	1967	11082	
School Creek	Howard Ham, Saronville	Pump	Irrig.	2.08	11	7	6	Clay	Sept. 22	1969	11802	
School Creek	Gerald McLaughlin, Sutton	Pump	Irrig.	3.17	9	7	5	Clay	Feb. 11	1971	12156	
School Creek	Arthur Hofman, Sutton	Pump	Irrig.	1.10	26	8	5	Clay	Mar. 29	1971	12196	
School Creek	Ralph Vauck, Sutton	Pump	Irrig.	3.33	19	8	4	Fillmore	Apr. 24	1972	12606	
School Creek	Russell Hultine, Harvard	Hultine Reservoir	Storage	27.2	AF	16	7	6	Clay	Nov. 15	1963	10258
Trib. to												
School Creek	Robert Wm. Schmer, Wahoo	Pump	Irrig.	3.31	26	8	7	Clay	Sept. 5	1969	11792	
Trib. to												
School Creek	Clarence Johnson, Sutton	Pump	Irrig.	2.90	28	8	5	Clay	June 12	1970	11969	
Trib. to												
School Creek	Robert M. Shuck, Edgar	Pump	Irrig.	1.10	12	7	8	Clay	Jan. 15	1971	12140	
Trib. to												
School Creek	Engel and Engel, Inland	Pump	Irrig.	3.23	12	7	8	Clay	Oct. 17	1971	12403	
Trib. to												
School Creek	James Davidson, Grand Island	Pump	Irrig.	2.40	3	7	8	Clay	Nov. 8	1971	12420	
Trib. to												
School Creek	Donald Hultine, Harvard	Pump	Irrig.	1.10	8	7	6	Clay	Nov. 29	1971	12448	
Trib. to												
School Creek	Adolphine Rath, Grafton	Pump	Irrig.	.96	3	8	4	Fillmore	Jan. 19	1972	12489	
Trib. to												
School Creek	Clarence Yost, Harvard	Pump	Irrig.	2.21	32	8	7	Clay	Mar. 15	1972	12551	
Trib. to												
School Creek	Ochsner and Ochsner, Sutton	Pump	Irrig.	2.23	19	8	5	Clay	Mar. 23	1972	12559	
Trib. to												
School Creek	James E. Askey, Trumbull	Pump	Irrig.	2.79	1	7	8	Clay	Apr. 7	1972	12582	
Trib. to												

Plum Creek in Gage and Pawnee Counties are the same stream.
 Supp. 1. Storage water in addition to direct flow.
 Stor-only. Land does not have a direct flow appropriation.

CLAIMS AND APPLICATIONS BY STREAMS IN DIVISION NO. 1-D--Continued

Source	Appropriator and Address	Carrier	Use to which Applied	Provisional Grant in Sec.-ft.	Location of Diversion or Dam				Date of Priority			Doc. No.	App. No.
					S	T	R	County					
School Creek Trib. to	Roy G. Reutzel, Sutton	Pump	Irrig.	2.21	27	8	5	Clay	Mar.	9	1972		12624
School Creek Trib. to	Larry Fitzke, Harvard	Pump	Irrig.	1.87	4	7	7	Clay	Oct.	16	1972		12752
School Creek Trib. to	Milton Klein, Sutton	Pump	Irrig.	2.20	19	7	5	Clay	Nov.	9	1972		12763
School Creek Trib. to	Leland Hultine, Saronville	Hultine Reservoir	Storage	12.4 AF	7	7	5	Clay	Apr.	20	1973		12862
School Creek Trib. to	O.B. Percival Estate, Sutton	Percival-Erickson Reservoir	Storage	116.3 AF	7	7	5	Clay	Mar.	14	1974		12995
School Creek Trib. to	Elmer R. Monson, Saronville	Pump	Irrig.	.34	22	7	6	Clay	May	20	1974		13032
School Creek Trib. to	Marvin Lovgren, Harvard	Pump	Irrig.		11	7	7	Clay	Aug.	21	1974		13163*
School Creek Trib. to	Gideon J. Griess, Sutton	Pump	Irrig.	2.14	22	8	5	Clay	Aug.	29	1974		13178
School Creek Trib. to	William B. Yost, Harvard	Pump	Irrig.		35	8	7	Clay	Sept	25	1974		13213*
Schweitzer Reservoir No. 1	Leonard Schweitzer, Milford	Pump	Supp. I.	A-11096	34	9	2E	Seward	July	29	1966		10909
Schwisow Reservoir	Dennis Schwisow, Western	Pump	Stor-only		26	5	2E	Saline	July	24	1967		11208
Sicily Creek	Mrs. Harriet Pinkerton, Beatrice	Pump	Irrig.	1.97	28	2	6E	Gage	Aug.	23	1956		8767
Sicily Creek	Ellis and Hays, Beatrice	Pump	Irrig.	.71	16	2	6E	Gage	Dec.	7	1956		9021
Sicily Creek	Alfred Epp, Blue Springs	Pump	Irrig.	.30	21	2	6E	Gage	Jan.	13	1972		12480
Sicily Creek	Stanley E. Hays, Blue Springs	Pump	Irrig.	.54	16	2	6E	Gage	Mar.	14	1972		12544
Sicily Creek	Lower Big Blue Natural Resources District, Beatrice	Sicily Creek Reservoir 14-B	Storage	483.1 AF	2	2	5E	Gage	Nov.	19	1973		12960
Sicily Creek Trib. to	Stanley E. Hayes, Blue Springs	Hays Reservoir	Storage		16	2	6E	Gage	Feb.	4	1964		10297*

Sicily Creek Trib. to	Lower Big Blue Natural Resources District, Beatrice	Big Indian Creek Reservoir 12-1	Storage ..	40.57 AF	9	2	6E	Gage	Jan. 12 1965	10507
Sicily Creek Trib. to	Lower Big Blue Natural Resources District, Beatrice	Big Indian Creek Reservoir 12-A	Storage ..	47.56 AF	16	2	6E	Gage	Jan. 12 1965	10509*
Sicily Creek Trib. to	Lower Big Blue Natural Resources District, Beatrice	Big Indian Creek Reservoir 14-A	Storage ..	106.6 AF	1	2	5E	Gage	June 14 1968	11448
Sicily Creek Trib. to	Lower Big Blue Natural Resources District, Beatrice	Big Indian Creek Reservoir 13-C	Storage ..	122.1 AF	31	3	6E	Gage	June 14 1968	11449
Sicily Creek Trib. to	Lower Big Blue Natural Resources District, Beatrice	Big Indian Creek Reservoir 13-B	Storage ..	164.8 AF	8	2	6E	Gage	June 14 1968	11450
Siedhoff Reservoir	Henry Siedhoff, Crete	Siedhoff Canal	Stor-only ..		30	8	4E	Saline	Nov. 12 1949	4545
Skolnik Reservoir	Skolnik Brothers, Seward	Pump	Stor-only ..		17	12	3E	Seward	Nov. 27 1964	10474
Sleepy Hollow Ravine, Trib. to	Calvin J. Miller, Utica	Miller Reservoir	Storage ..	23.5 AF	8	10	1E	Seward	Jan. 10 1949	4419
Snyder Res. No. 1	James Snyder, Jr., Odell	Pump	Supp. I. ..	A-12724	14	2	5E	Gage	Aug. 23 1972	12726
Soap Creek	Elmer Katz, De Witt	Pump	Irrig.26	27	5	5E	Gage	June 1 1972	12648
Spring Branch (See Indian Creek)	Alvin M. Fink, Lincoln	Pump	Irrig.07 .10	25	2	6E	Gage	Feb. 23 1935	2518
Spring Creek Trib. to	Lower Big Blue Natural Resources District, Beatrice	Big Indian Creek Reservoir 7-A	Storage ..	258.6 AF	36	2	4E	Jefferson ..	June 15 1967	11172
Squaw Creek	Helen Whitmer, Dorchester	Pump	Irrig.36	28	8	3E	Saline	May 19 1965	10630
Squaw Creek	William Dainton, Milford	Pump	Irrig.96	30	8	3E	Saline	July 21 1967	11206
Squaw Creek	Lower Big Blue Natural Resources District, Beatrice	Big Indian Creek Reservoir 11-A	Storage ..	661.8 AF	12	1	3E	Gage	Dec. 30 1971	12471
Squaw Creek Trib. to	Lower Big Blue Natural Resources District, Beatrice	Big Indian Creek Reservoir 11-B	Storage ..	80.3 AF	12	1	6E	Gage	Jan. 12 1965	10502

*Application pending approval.

Supp. I. Storage water in addition to direct flow.

Stor-only. Land does not have a direct flow appropriation.

CLAIMS AND APPLICATIONS BY STREAMS IN DIVISION NO. 1-D—Continued

Source	Appropriator and Address	Carrier	Use to which Applied	Provisional Grant in Sec.-ft.	Location of Diversion or Dam				Date of Priority			Doc. No.	App. No.
					S	T	R	County					
Swan Creek	Leonard K. Smith, De Witt	Pump	Irrig.	.70	16	5	4E	Saline	Feb.	9	1949		4428
Swan Creek	Elvin F. Frolík, Lincoln	Pump	Irrig.	.73	18	5	4E	Saline	Aug.	18	1953		5481
Swan Creek	Gilbert Deke, De Witt	Pump	Irrig.	.19	18	5	4E	Saline	July	28	1954		6501
Swan Creek	Klasak Farms, Inc., Western	Pump	Irrig.	.53	29	5	3E	Saline	Aug.	3	1954		6558
Swan Creek	Grace L. Kreuscher, Lincoln	Pump	Irrig.	.26	20	5	4E	Saline	July	27	1955		7800
Swan Creek	Dr. L.R. Aksamit, Crete	Pumps	Irrig.	.64	13	5	3E	Saline	Aug.	1	1955		7852
Swan Creek	Ben L. Jiskra, Swanton	Pump	Irrig.	.06	27	5	3E	Saline	Feb.	21	1956		8367
Swan Creek	Frank C. Runty, De Witt	Pump	Irrig.	.39	17	5	4E	Saline	Apr.	4	1956		8460
Swan Creek	Fred Hasenohr, De Witt	Pump	Irrig.	.26	23	5	3E	Saline	June	1	1956		8596
Swan Creek	J. Roger Zabel, Western	Pump	Irrig.	1.09	13	5	2E	Saline	Sept.	17	1956		8832
Swan Creek	Norbert I. Slepicka, Western	Pump	Irrig.	1.64	1	5	2E	Saline	May	25	1970		11950
Swan Creek	Dwein Tyser, Hallam	Pump	Irrig.	1.96	1	5	2E	Saline	Feb.	4	1972		12498
Swan Creek	Lower Big Blue Natural Resources District, Beatrice	Swan Creek Reservoir 2	Storage	203.3 AF	6	6	2E	Saline	Aug.	3	1972		12706
Swan Creek	Dale Ebbers, De Witt	Pump	Irrig.	.90	17	5	4E	Saline	Jan.	24	1973		12797
Swan Creek	Vel-Leo Inc., De Witt	Pump	Irrig.	.93	19	5	4E	Saline	Jan.	30	1973		12798
Swan Creek	Dennis Schwisow, Denver, Colo.	Schwisow Reservoir	Storage	78.90 AF	26	5	2E	Saline	July	24	1967		11207
Trib. to Swan Creek	Arthur Nispel, Plymouth	Pump	Irrig.	.28	2	4	3E	Jefferson	Feb.	13	1970		11867
Swan Creek, N.F.	Oliva and Oliva, Western	Pump	Irrig.	.84	27	6	2E	Saline	Aug.	17	1960		9856
Swan Creek, N.F.	Milo Pesak, Western	Pump	Irrig.	.15	18	5	3E	Saline	May	27	1963		10197
Swan Creek, N.F.	Eddie Vacak, Western	Pump	Irrig.	1.57	34	6	2E	Saline	Mar.	18	1968		11376
Swan Creek, N.F. Trib. to	Lower Big Blue Natural Resources District, Beatrice	Swan Creek Reservoir 63	Storage	149.3 AF	6	6	2E	Saline	Aug.	3	1972		12705
Swan Creek, S.F.	Joseph A. Soukup, Swanton	Pump	Irrig.	.47	30	5	3E	Saline	Apr.	25	1956		8514
Swan Creek, S.F.	James Soukup, Western	Pump	Irrig.	.48	2	4	2E	Jefferson	Jan.	26	1965		10520
Swan Creek, S.F.	Gilbert G. Miller, Western	Pump	Irrig.	.16	30	5	3E	Saline	July	5	1966		10876

Swan Creek, S.F.	Lee Spilker, Daykin	Pump	Irrig.17	36	5	2E	Saline	Aug. 23	1967	11231
Swan Creek, S.F. Trib. to	Marvin Kugel, Fairbury	Pump	Irrig.	1.34	20	4	2E	Jefferson ..	Sept. 1	1972	12734
Tipps Creek	Lower Big Blue Natural Resources District, Beatrice	Plum Creek	Storage ..	456.9 AF	23	2	9E	Pawnee	June 25	1968	11460
Town Creek,	Leonard A. Dana, Clay Center	Pump	Irrig.	1.13	6	5	7	Clay	Sept. 13	1972	12742
Town Creek,	Scully Estates, Inc., Superior	Indian Creek	Storage ..	38 AF	12	5	6E	Gage	Dec. 16	1958	9668
Ravine, Trib. to		Reservoir 9-A									
Town Creek,	Scully Estates, Inc., Superior	Indian Creek	Storage ..	15 AF	7	5	7E	Gage	Dec. 16	1958	9669
Ravine, Trib. to		Reservoir 9-B									
Town Creek,	Scully Estates, Inc., Superior	Indian Creek	Storage ..	20 AF	13	5	6E	Gage	Dec. 16	1958	9670
Ravine, Trib. to		Reservoir 9-D									
Town Creek,	Scully Estates, Inc., Superior	Indian Creek	Storage ..	5 AF	24	5	6E	Gage	Apr. 17	1959	9721
Ravine, Trib. to		Reservoir 9-24									
Turkey Creek	Chas. Grothe, Pleasant Hill		Power ...		4	7	3E	Saline	July 18	1895	990*
Turkey Creek	J.K. Lane, Pleasant Hill	Lane Model Canal	Irrig.09	4	7	3E	Saline	July 16	1895	81
Turkey Creek	J.K. Lane, Pleasant Hill	Lane Model Canal	Irrig.					Saline	July 18	1895	84
Turkey Creek	Frank Hromadka, Jr., Friend	Pump	Irrig.	1.23	4	7	1E	Saline	May 3	1934	2376
Turkey Creek	Bloodgood and Dille, Friend	Pump	Irrig.90	33	8	2E	Saline	June 30	1934	2414
Turkey Creek	Willard Engel and Emma J. Engel, Friend	Pump	Irrig.73	8	7	1E	Saline	July 19	1934	2432
Turkey Creek	Alvin A. Hasenohr, De Witt	Pump	Irrig.03	24	5	4E	Saline	May 3	1935	2546
Turkey Creek	Edwin Stokebrand Estate, De Witt	Pump	Irrig.29	29	5	5E	Gage	Oct. 18	1935	2562
Turkey Creek	Emil Ebke, De Witt	Pump	Irrig.16	24	5	4E	Saline	Oct. 16	1936	2645
Turkey Creek	Law Hamouz, Milligan	Pump	Irrig.04	35	7	1	Fillmore ..	Nov. 3	1936	2651
Turkey Creek	Mrs. Charlotte Yokel, Friend	Pump	Irrig.40	17	7	1E	Saline	Mar. 24	1938	2853
Turkey Creek	Barney and Elliott Estate, Lincoln	Pump	Irrig.14	32	8	2E	Saline	Sept. 9	1939	2961
Turkey Creek	Donald L. Eret, Dorchester	Pump	Irrig.21	34	8	2E	Saline	July 23	1940	3209
Turkey Creek	Damkroger Farms, Inc., De Witt	Pumps	Irrig.18	29	5	5E	Gage	Aug. 20	1940	3235
Turkey Creek	Mrs. Lizzie Waldo, De Witt	Pumps	Irrig.53	24	5	4E	Saline	Aug. 27	1940	3243
					19	5	5E	Saline	Aug. 27	1940	3243
Turkey Creek	Mrs. Esther A. Vossler, Friend	Pump	Irrig.09	36	8	1E	Saline	Oct. 9	1940	3288

*Application pending approval.

CLAIMS AND APPLICATIONS BY STREAMS IN DIVISION NO. 1-D—Continued

184

Source	Appropriator and Address	Carrier	Use to which Applied	Provisional Grant in Sec.-ft.	Location of Diversion or Dam				Date of Priority			Doc. No.	App. No.
					S	T	R	County					
Turkey Creek	John Dvorak, Wilber	Pump	Irrig.	.11	33	6	4E	Saline	Dec.	7	1940		3344
Turkey Creek	Louise Svejda, Crete	Pump	Irrig.	.04	23	7	3E	Saline	July	28	1941		3473
Turkey Creek	Nebraska Board of Educational Land and Funds, Lincoln	Pump	Irrig.	.16	14	7	3E	Saline	Aug.	4	1941		3479
Turkey Creek	George W. Barney, Friend	Pump	Irrig.	.19	32	8	2E	Saline	Sept.	10	1947		4108
Turkey Creek	Joseph H. Kubicek, Crete	Pump	Irrig.	.41	23	7	3E	Saline	Dec.	29	1950		4785
Turkey Creek	Donald L. Eret, Dorchester	Pump	Irrig.	.09	34	8	2E	Saline	Aug.	20	1951		4902
Turkey Creek	Emma Parks, Dorchester	Pump	Irrig.	.23	34	8	1E	Saline	Apr.	14	1953		5262
Turkey Creek	Chet Chaney, Geneva	Pump	Irrig.	.18	30	7	2	Fillmore	May	15	1953		5318
Turkey Creek	Edward D. Fritz, Friend	Pump	Irrig.	.40	4	7	1E	Saline	Sept.	14	1953		5568
Turkey Creek	Milo Krupicka, Crete	Pump	Irrig.	.29	25	7	3E	Saline	Oct.	21	1953		5662
Turkey Creek	John Dvorak, Wilber	Pump	Irrig.	.75	33	6	4E	Saline	Jan.	5	1954		5846
Turkey Creek	Theodore Schuerman, De Witt	Pump	Irrig.	.60	14	5	4E	Saline	May	1	1954		6275
Turkey Creek	John Palky, Jr., Dorchester	Pump	Irrig.	.23	34	8	2E	Saline	May	5	1954		6281
Turkey Creek	Lumir A. Maryska, Wilber	Pump	Irrig.	.24	29	6	4E	Saline	Aug.	24	1954		6635
Turkey Creek	Lumir A. Maryska, Wilber	Pump	Irrig.	.07	29	6	4E	Saline	Oct.	14	1954		6756
Turkey Creek	Mrs. George F. Cizek, Crete	Pump	Irrig.	.34	30	7	4E	Saline	Nov.	15	1954		6810
Turkey Creek	Alice Dunn, De Witt	Pump	Irrig.	.14	29	5	5E	Gage	Mar.	18	1955		7242
Turkey Creek	Robert M. Kasl, Wilber	Pump	Irrig.	.21	31	7	4E	Saline	May	6	1955		7448
Turkey Creek	C.K. Elliott Estate, et al., Lincoln	Pump	Irrig.	.05	32	8	2E	Saline	May	16	1955		7482
Turkey Creek	Albert Stewart, Friend	Pump	Irrig.	.84	35	8	1E	Saline	May	18	1955		7491
Turkey Creek	Carl Tuttle, Friend	Pump	Irrig.	.25	8	7	1E	Saline	Aug.	10	1955		7887
Turkey Creek	Edward Vavra, Milligan	Pump	Irrig.	.11	35	7	1	Fillmore	Aug.	26	1955		8036
Turkey Creek	Emil Swab, Wilber	Pump	Irrig.	.13	31	7	4E	Saline	Dec.	6	1955		8277
Turkey Creek	Plouzek and Plouzek, Dorchester	Pump	Irrig.	.27	32	8	2E	Saline	Dec.	7	1955		8281
Turkey Creek	Charles W. Zoubek, Wilber	Pump	Irrig.	.06	25	7	3E	Saline	Jan.	18	1956		8320
Turkey Creek	Marcella M. Placek, Geneva	Pump	Irrig.	.26	35	7	1	Fillmore	Feb.	1	1956		8341
Turkey Creek	Joe V. Formanek, Crete	Pump	Irrig.	.33	25	7	3E	Saline	Feb.	7	1956		8351
Turkey Creek	Mrs. Blanche Bruha, Beaver Crossing	Pump	Irrig.	.37	36	8	2E	Saline	Mar.	6	1956		8396
Turkey Creek	Mrs. Blanche J. Simacek, Geneva	Pump	Irrig.	.78	20	7	2	Fillmore	Mar.	16	1956		8427
Turkey Creek	John Palky, Dorchester	Pump	Irrig.	.69	34	8	2E	Saline	Apr.	20	1956		8498
Turkey Creek	George M. Plucknett Estate, De Witt	Pump	Irrig.	.92	19	5	5E	Gage	June	15	1956		8615

REPORT OF THE

Turkey Creek	Waldo and Waldo, De Witt	Pump	Irrig.	.47	4	5	4E	Saline	June	23	1956	8644
Turkey Creek	Synovec and Synovec, De Witt	Pump	Irrig.	.36	4	5	4E	Saline	Sept.	5	1956	8803
Turkey Creek	Ourecky and Ourecky, Wilber	Pump	Irrig.	.34	30	6	4E	Saline	Sept.	7	1956	8813
Turkey Creek	Edward Placek, Milligan	Pump	Irrig.	1.20	34	7	1	Fillmore	Jan.	7	1957	9086
Turkey Creek	Thomas R. O'Brien, Schickley	Pump	Irrig.	1.14	12	6	4	Fillmore	Feb.	18	1957	9214
Turkey Creek	Lumir Selda, Wilber	Pump	Irrig.	.69	31	7	4E	Saline	Mar.	18	1957	9364
Turkey Creek	Gean Buerer, Geneva	Pump	Irrig.	.56	20	7	2	Fillmore	May	6	1957	9487
Turkey Creek	George W. Barney, Friend	Pump	Irrig.	.29	32	8	2E	Saline	June	8	1957	9516
Turkey Creek	James B. Luzum, Milligan	Pump	Irrig.	.80	31	7	1	Fillmore	July	22	1957	9534
Turkey Creek	Emil Fuchs, Wilber	Pump	Irrig.	1.34	33	6	4E	Saline	Sept.	10	1957	9562
Turkey Creek	Frank M. Kohler, Geneva	Pump	Irrig.	.21	32	7	1	Fillmore	July	10	1958	9633
Turkey Creek	Donald Vavra, Milligan	Pump	Irrig.	.86	25	7	1	Fillmore	Mar.	16	1959	9707
Turkey Creek	Joseph H. Kubicek, Crete	Pump	Irrig.	.74	23	7	3E	Saline	Apr.	7	1960	9811
Turkey Creek	Louise Svejda, Crete	Pump	Irrig.	.07	23	7	3E	Saline	Mar.	27	1961	9915
Turkey Creek	Waldo and Waldo, De Witt	Pump	Irrig.	1.10	4	5	4E	Saline	Aug.	29	1961	9973
Turkey Creek	James Loukota, Friend	Pump	Irrig.	.27	19	7	1E	Fillmore	Feb.	1	1962	10010
Turkey Creek	James Loukota, Friend	Pump	Irrig.	.43	19	7	1E	Saline	Nov.	19	1962	10124
Turkey Creek	Palky and Palky, Dorchester	Pump	Irrig.	1.36	35	8	2E	Saline	Jan.	15	1963	10141
Turkey Creek	Lizzie M. Waldo, De Witt	Pump	Irrig.	.39	19	5	5E	Gage	Dec.	1	1964	10479
Turkey Creek	Robert Znamenacek, Wilber	Pump	Irrig.	1.70	18	6	4E	Saline	Jan.	20	1965	10517
Turkey Creek	Gary G. Gerner, Crete	Pump	Irrig.	.19	3	7	3E	Saline	Feb.	4	1965	10524
Turkey Creek	Ed Uldrich, Jr., Milligan	Pump	Irrig.	.70	4	6	1	Fillmore	Feb.	16	1965	10535
Turkey Creek	Vepravsky and Vepravsky, Dorchester	Pump	Irrig.	.33	3	7	3E	Saline	Oct.	8	1965	10704
					10	7	3E	Saline	Oct.	8	1965	10704
Turkey Creek	Joe Hojer, Jr., Dorchester	Pump	Irrig.	.80	5	7	3E	Saline	Mar.	7	1966	10788
Turkey Creek	Lad Kastanek, Crete	Pump	Irrig.	1.43	26	7	3E	Saline	July	5	1966	10877
Turkey Creek	Roger L. Pittard, Geneva	Pump	Irrig.	.95	27	7	3	Fillmore	July	18	1966	10888
Turkey Creek	Myron Uldrich, Fairmont	Pump	Irrig.	.64	22	7	2	Fillmore	Aug.	17	1966	10930
Turkey Creek	Arthur Hatcliff, Shickley	Pump	Irrig.	1.06	7	6	4	Fillmore	Aug.	22	1966	10938
Turkey Creek	Frank E. Uldrich, Fairmont	Pump	Irrig.	.50	22	7	2	Fillmore	Jan.	24	1967	11028
Turkey Creek	Dale Richards, Geneva	Pump	Irrig.	.91	27	7	3	Fillmore	June	5	1967	11160
Turkey Creek	Henry B. Rohla, Milligan	Pump	Irrig.	1.63	36	7	2	Fillmore	Sept.	4	1968	11557
Turkey Creek	Filipi and Fritz, Wilber	Pump	Irrig.	1.50	6	6	4E	Saline	Jan.	7	1970	11847
Turkey Creek	Otto Biba, Exeter	Pump	Irrig.	.86	5	6	1	Fillmore	Aug.	4	1970	12050
Turkey Creek	Hiram Chet Chaney, Geneva	Pump	Irrig.	1.13	21	7	2	Fillmore	Dec.	18	1970	12128
Turkey Creek	Lila Williams, Manlius, New York	Pump	Irrig.		32	7	4	Fillmore	Aug.	11	1972	12713*
Turkey Creek	Willard Engel, Friend	Pump	Irrig.		8	7	1E	Saline	Mar.	22	1973	12838

*Application pending approval.

CLAIMS AND APPLICATIONS BY STREAMS IN DIVISION NO. 1-D—Continued

Source	Appropriator and Address	Carrier	Use to which Applied	Provisional Grant in Sec.-ft.	Location of Diversion or Dam				Date of Priority			Doc. No.	App. No.
					S	T	R	County					
Turkey Creek	Waldo and Waldo, De Witt	Pump	Irrig.		4	5	4E	Saline	June	4	1973		12881
Turkey Creek	Waldo and Waldo, De Witt	Pump	Irrig.		4	5	4E	Saline	June	4	1973		12882
Turkey Creek	Mrs. Darlene Drake, Crete	Pump	Irrig.	.46	33	8	2E	Saline	July	18	1973		12907
Turkey Creek	Ourecky and Ourecky, Wilber	Pump	Irrig.	2.07	30	6	4E	Saline	Jan.	28	1974		12972
Turkey Creek	Ourecky and Ourecky, Wilber	Pump	Irrig.		30	6	4E	Saline	Jan.	28	1974		12973
Turkey Creek	Francis L. Reinsch, Shickley	Pump	Irrig.		15	6	4	Fillmore	Feb.	1	1974		12974
Turkey Creek	Taylor and Taylor, Friend	Pump	Irrig.		9	7	1E	Saline	July	3	1974		13060*
Turkey Creek, Trib. to	Mrs. Edith Bixby, Geneva	Pump	Irrig.	.69	14	6	3	Fillmore	Feb.	23	1957		9246
Turkey Creek, Trib. to	Harry J. Kubicek, Milligan	Cedar View Recreation Reservoir	Storage	82.87 AF	2	6	1	Fillmore	Mar.	20	1964		10329
Turkey Creek, Trib. to	Alva Ward Estate, Geneva	Pump	Irrig.	.66	24	7	3	Fillmore	Sept.	8	1965		10688
Turkey Creek, Trib. to	John R. Bixby, Geneva	Pump	Irrig.	2.14	26	7	3	Fillmore	Sept.	8	1965		10688
Turkey Creek, Trib. to	Norma Jean B. Lang and Alice J.B. Gregory, Collyer, Kansas	Pump	Irrig.	1.29	33	7	2	Fillmore	Sept.	8	1965		10689
Turkey Creek, Trib. to	Harold Moravec, Geneva	Pump	Irrig.	.53	22	7	3	Fillmore	Nov.	12	1965		10714
Turkey Creek, Trib. to	Orville L. Dunkin, Mona F. Dunkin, Geneva	Pump	Irrig.	.95	15	7	3	Fillmore	Feb.	4	1966		10765
Turkey Creek, Trib. to	Claiton H. Lauber, Geneva	Pump	Irrig.	1.42	23	7	3	Fillmore	Mar.	14	1966		10798
Turkey Creek, Trib. to	John A. Pittard, Geneva	Pump	Irrig.	1.21	15	7	3	Fillmore	May	19	1966		10851
Turkey Creek, Trib. to	Alvin C. Biester, Geneva	Pump	Irrig.	1.21	27	7	3	Fillmore	Aug.	5	1966		10916
Turkey Creek, Trib. to	Francis Kimbrough, Geneva	Pump	Irrig.	1.58	30	7	3	Fillmore	June	28	1967		11186
Turkey Creek, Trib. to	Kimbrough & Kimbrough, Geneva	Pump	Irrig.	1.28	28	6	3	Fillmore	Sept.	20	1967		11254
Turkey Creek, Trib. to		Pump	Irrig.	.57	14	6	3	Fillmore	Jan.	15	1968		11316

Turkey Creek, Trib. to	Mrs. Harold (C.H.) Heath, Geneva	Pump	Irrig.	2.22	4	6	3	Fillmore ..	Mar.	19	1968	11378
Turkey Creek, Trib. to	Richard Kleinschmidt, Shickley	Pump	Irrig.	2.14	21	6	3	Fillmore ..	July	10	1968	11478
Turkey Creek, Trib. to	Harvey Mahloch, De Witt	Mahloch-Kastanek Reservoir	Storage ..	18 AF	14	7	3E	Saline	July	30	1968	11521
Turkey Creek, Trib. to	Darrell L. Hughes, Geneva	Pump	Irrig.59	24	7	4	Fillmore ..	Jan.	22	1969	11624
Turkey Creek, Trib. to	James Barbur, Geneva	Pump	Irrig.	2.14	22	7	3	Fillmore ..	July	20	1970	12013
Turkey Creek, Trib. to	Joseph M. Reinsch, Geneva	Pump	Irrig.	1.57	6	6	2	Fillmore ..	July	27	1970	12032
Turkey Creek, Trib. to	Floyd Schmer, Sutton	Pump	Irrig.	2.07	23	7	5	Clay	Apr.	22	1971	12234
Turkey Creek, Trib. to	Virgil Fixemer, Geneva	Pump	Irrig.99	6	6	2	Fillmore ..	July	21	1971	12326
Turkey Creek, Trib. to	Cellar and Cellar, Geneva	Pump	Irrig.	1.03	34	7	4	Fillmore ..	July	28	1971	12337
Turkey Creek, Trib. to	Robert B. Waring, Jr., Geneva	Pump	Irrig.	2.97	28	7	3	Fillmore ..	Aug.	11	1972	12712
Turkey Creek, Trib. to	George H. Scherling, et al., De Witt	Pump	Irrig.69	29	5	4E	Saline	Apr.	27	1972	12616
Turkey Creek, Trib. to	Alta O. Brown, Geneva	Pump	Irrig.		32	7	2	Fillmore ..	Oct.	3	1973	12950
Turkey Creek, Trib. to	Alta O. Brown, Geneva	Pump	Irrig.		8	6	2	Fillmore ..	Oct.	3	1973	12951
Turkey Creek, Trib. to	Dennis Kimbrough, Geneva	Pump	Irrig.		14	6	3	Fillmore ..	Aug.	1	1974	13121*
Turkey Creek, N.F. .	Chet Chaney, Geneva	Pump	Irrig.	2.56	29	7	3	Fillmore ..	Apr.	11	1968	11391
Turkey Creek, S.F. .	Rose Bernasek, et al., Ohiowa	Pump	Irrig.	1.14	36	6	2	Fillmore ..	Apr.	11	1968	11391
Turkey Creek, S.F. .	Richard H. Maresh, Milligan	Pump	Irrig.	1.03	9	6	1	Fillmore ..	Jan.	12	1959	9679
Turkey Creek, S.F. .	Sloan and Sloan, Eugene, Oregon	Pump	Irrig.	1.10	35	6	2	Fillmore ..	Aug.	2	1967	11217
Turkey Creek, S.F. .	James A. Schelbitzki, Geneva	Pump	Irrig.59	21	6	1	Fillmore ..	Dec.	13	1968	11599
Turkey Creek, S.F. .	R. Norman Ogden, Geneva	Pump	Irrig.	1.71	28	6	2	Fillmore ..	Feb.	10	1969	11639
Turkey Creek, S.F. .	James A. Schelbitzki, Geneva	Pump	Irrig.		20	6	1	Fillmore ..	July	19	1972	12689
								Fillmore ..	Apr.	11	1973	12855

*Application pending approval.

CLAIMS AND APPLICATIONS BY STREAMS IN DIVISION NO. 1-D—Concluded

Source	Appropriator and Address	Carrier	Use to which Applied	Provisional Grant in Sec.-ft.	Location of Diversion or Dam				Date of Priority			Doc. No.	App. No.
					S	T	R	County					
Turkey Creek, S.F., Trib. to	Richard Kleinschmidt, Shickley	Pump	Irrig.	4.42	29	6	2	Fillmore ..	July	10	1968		11477
Turkey Creek, S.F., Trib. to	Ronald Elznic, Geneva	Pump	Irrig.	2.86	31	6	2	Fillmore ..	Nov.	13	1970		12113
Turkey Creek, S.F., Trib. to	Carl E. Schneider, Geneva	Schneider Reservoir	Storage ..	1.79 AF	27	7	2	Fillmore ..	May	10	1971		12251
Turkey Creek, S.F., Trib. to	Clifford Dittmer, Iowa	Pump	Irrig.	2.83	33	6	2	Fillmore ..	Jan.	24	1972		12493
Vitosh Res. No. 1 ..	Melvin D. Vitosh, Odell	Pump	Stor-only ..		25	2	5E	Gage	Sept.	5	1967		11243
Walnut Creek	A.B. Hromas, Ulysses	Pump	Irrig.25	7	9	2E	Seward ...	Apr.	18	1957		9461
Walnut Creek	Paul Houchen, Beaver Crossing	Pump	Irrig.43	8	9	2E	Seward ...	May	24	1966		10853
Watt Reservoir	Guy V. Watt, York	Watt Canal	Stor-only ..	1.29	35	11	4	York	Nov.	12	1953		5719
Weedy Creek	Skolnik Brothers, Seward	Skolnik Reservoir	Storage ..	37.82 AF	17	12	3E	Seward ...	Nov.	27	1964		10473
Weedy Cr., Big	Lorenz W. Ocken, Seward	Ocken Reservoir	Storage ..	10.15 AF	29	12	3E	Seward ...	Jan.	12	1971		12138
Wild Cat Creek, Ravine, Trib. to	Walter A. Richert, Gresham	Richert Reservoir	Storage ..	56.48 AF	8	12	1E	Seward ...	July	18	1962		10088
Wild Cat Creek, Ravine, Trib. to	Walter A. Richert, Gresham	Richert Res. No. 2	Storage ..	18.77 AF	17	12	1E	Seward ...	Feb.	21	1963		10148
Woebbecke Reservoir No. 1	John Woebbecke, Milford	Pump	Stor-only .. Supp. I. ...		3	10	3E	Seward ...	July	14	1970		12006
				A-10225									
Wolf Creek	Lee Edward Rice, Boulder, Colo.	Pump	Irrig.	1.11	12	1	7E	Gage	Jan.	20	1956		8324
Wolf Creek	R.M. Husa, Liberty	Pump	Irrig.	2.64	34	2	8E	Gage	Dec.	21	1961		10003
Wolf Creek	Frederick A. Acton, Holmesville	Pump	Irrig.	1.03	6	1	8E	Gage	Mar.	31	1970		11911

Wolf Creek	Frederick A. Acton, Holmesville	Pump	Irrig.36	6	1	8E	Gage	May	11	1972	12628
Wolf Creek	Rule and Rule, Burchard	Pump	Irrig.	1.42	8	2	9E	Pawnee ...	Dec.	5	1973	12963
Wolf Creek	Hroch and Hroch, Wymore	Pump	Irrig.		6	1	8E	Gage	Aug.	19	1974	13157*

*Application pending approval.
 Supp. I. Storage water in addition to direct flow.
 Stor-only. Land does not have a direct flow appropriation.

CLAIMS AND APPLICATIONS BY STREAMS IN DIVISION NO. 1-E

Source	Appropriator and Address	Carrier	Use to which Applied	Provisional Grant in Sec.-ft.	Location of Diversion or Dam				Date of Priority			Doc. No.	App. No.
					S	T	R	County					
Bennett Reservoir ..	Mrs. Vera Rodman, Kimball	Bennett Canal	Supp. I. . .	A-691	22	15	55	Kimball ...	Oct.	2	1902		691
Bennett Reservoir ..	Richard J. Scott, Trustee, Kimball	Bennett Canal	Stor-only .		22	15	55	Kimball ...	Jan.	13	1928		1975
Flood Water	C.M. Fifield, Kimball	Fifield Canal	Irrig.57	22	15	56	Kimball ...	Apr.	27	1911		1091
Lodgepole Creek ...	Henry Stahla, et al., Kimball	Bickel Canal	Irrig.18	30	15	55	Kimball ...	Dec.	31	1876	347	
Lodgepole Creek ...	Henry Stahla, et al., Kimball	Pump	P-389	.13	30	15	55	Kimball ...	Dec.	31	1876	347R	
Lodgepole Creek ...	Harry Burback, et al., Kimball	Owasco Canal	Irrig.	1.20	29	15	55	Kimball ...	Dec.	31	1876	347R	
Lodgepole Creek ...	Harry Burback, et al., Kimball	Owasco Canal	P-120	1.20	29	15	55	Kimball ...	Dec.	31	1876	347R	
Lodgepole Creek ...	Walter Gunderson, Longmont, Colo.	Gunderson Canal	Irrig.	1.43	1	14	52	Cheyenne	June	1	1879	305	
Lodgepole Creek ...	Schlumberger and Schlumberger, Fremont	Runge Canal No. 1	Irrig.	1.71	20	14	50	Cheyenne	Apr.	15	1880	339	
Lodgepole Creek ...	Schlumberger and Schlumberger, Fremont	Runge Canal No. 2	Irrig.50	20	14	50	Cheyenne	Apr.	15	1882	338	
Lodgepole Creek ...	Mrs. Christina Carlson, Potter	Anderson Canal No. 1	Irrig.	2.50	8	14	51	Cheyenne	June	30	1882	373	
Lodgepole Creek ...	Richard J. Scott, Trustee, Kimball	Circle Arrow Canal	Irrig.	3.71	30	15	54	Kimball ...	July	1	1882	346	
Lodgepole Creek ...	Booth and Booth, Lodgepole	Booth Canal	Irrig.	4.29	29	14	47	Cheyenne	May	31	1883	309)	
Lodgepole Creek ...	McAuliffe and McAuliffe, Bellevue, Washington	McAuliffe Canal	Irrig.	2.29	21	13	45	Deuel	Dec.	31	1884	814	
Lodgepole Creek ...	Ferguson and Son, Inc., Kimball	Kinney Canal No. 2	Irrig.	1.62	33	15	56	Kimball ...	Dec.	31	1884	348	
Lodgepole Creek ...	Ferguson and Son, Inc., Kimball	Pump	Irrig.	1.09	34	15	56	Kimball ...	Dec.	31	1884	348R	
Lodgepole Creek ...	Daniel D. Markel, Lodgepole	Libby Canal	Irrig.	2.00	36	14	47	Cheyenne	Dec.	31	1884	312	
Lodgepole Creek ...	Dailey and Dailey, Lodgepole	Dickinson Canal	Irrig.	1.14	26	14	47	Cheyenne	Jan.	1	1885	969	
Lodgepole Creek ...	Clinton Gade, Sunol	Howard Canal	Irrig.86	31	14	47	Cheyenne	Apr.	10	1885	336	
Lodgepole Creek ...	Chester Krueger, Sidney	Krueger Canal No. 3	Irrig.	1.14	32	14	48	Cheyenne	May	1	1885	323	
Lodgepole Creek ...	Ed C. Christensen, Fremont	Wolf Canal	Irrig.	1.00	18	13	45	Deuel	Dec.	31	1885	813	
Lodgepole Creek ...	Rodman and Scott, Kimball	McIntosh Canal	Irrig.	2.51	23	15	55	Kimball ...	Apr.	16	1886	351	
Lodgepole Creek ...	Rodman and Scott, Kimball	Owasco Canal	Irrig.80	29	15	55	Kimball ...	Apr.	16	1886	351R	
Lodgepole Creek ...	Krueger and Krueger, Sidney	Krueger Canal No. 2	Irrig.	2.29	32	14	48	Cheyenne	Oct.	10	1886	324	
Lodgepole Creek ...	Mildred C. Dickinson, Sunol	McLaughlin Canal	Irrig.	1.00	25	14	48	Cheyenne	May	1	1887	966	
Lodgepole Creek ...	Verne Sharman, Sidney	Tobin Canal	Irrig.83	28	14	47	Cheyenne	July	31	1888	330	

Lodgepole Creek ...	Verne Sharman, Sidney	Pump	Irrig.	1.10	28	14	47	Cheyenne	July	31	1888	330R
Lodgepole Creek ...	Verne Sharman, Sidney	Tobin Canal	Irrig.37	28	14	47	Cheyenne	July	31	1888	330R
Lodgepole Creek ...	Peetz Land and Cattle Co., Inc., Sidney	Bordwell Canal	Irrig.	1.43	35	14	49	Cheyenne	Aug.	1	1888	303
Lodgepole Creek ...	Dale Herboldsheimer Estate, Bushnell	Premeir Canal	Irrig.	2.43	3	14	58	Kimball ...	Apr.	11	1889	340
Lodgepole Creek ...	Peetz Land and Cattle Co., Inc., Sidney	Bordwell Canal	Irrig.86	35	14	49	Cheyenne	Apr.	27	1889	302
Lodgepole Creek ...	Mrs. Catherine E. Farmer, Kimball	Atkins-Polly Canal	Irrig.79	30	15	55	Kimball ...	May	6	1889	342
Lodgepole Creek ...	Adelrick Benziger and Gross-Wilkinson Ranch Co., Pine Bluffs, Wyo.	Independent Canal	Irrig.	3.14	7	14	58	Kimball ...	May	6	1889	343
Lodgepole Creek ...	Vernon D. Atkins, Kimball	Atkins-Polly Canal	Irrig.43	30	15	55	Kimball ...	May	6	1889	344
Lodgepole Creek ...	Ferguson and Son, Inc., Kimball	Pump	Irrig.	1.80	34	15	56	Kimball ...	May	14	1889	345R
Lodgepole Creek ...	W.A. Haberstroff, Omaha	Young Canal	Irrig.50	33	15	57	Kimball ...	May	28	1889	349
Lodgepole Creek ...	Mrs. Vernon E. Linn, Kimball	Ruttner (Old) Canal	Irrig.81	31	15	56	Kimball ...	June	4	1889	350
Lodgepole Creek ...	Mrs. Vernon E. Linn, Kimball	Ruttner (New) Canal	Irrig.33	36	15	57	Kimball ...	June	4	1889	350R
Lodgepole Creek ...	Irving T. Oberfelder, Detroit, Mich.	Oberfelder Canal	Irrig.43	31	14	46	Cheyenne	June	10	1889	333
Lodgepole Creek ...	Thos. W. Mayborn, Chappell	Bullock Canal	Irrig.	1.43	3	13	46	Deuel ...	June	25	1889	296
Lodgepole Creek ...	Carlson Ranch Co., Inc., Lodgepole	Persinger Canal	Irrig.	4.57	33	14	46	Deuel ...	June	25	1889	297
Lodgepole Creek ...	Wm. F. Krueger, et al., Sidney	Krueger Canal No. 1	Irrig.	3.00	29	14	48	Cheyenne	June	26	1889	325
Lodgepole Creek ...	Vernon Atkins, et al., Kimball	Brady Canal	Irrig.71	28	15	54	Kimball ...	Aug.	16	1889	352
Lodgepole Creek ...	Gross-Wilkinson Ranch Company, Pine Bluffs, Wyoming	Hoover Canal	Irrig.	1.43	12	14	59	Kimball ...	Sept.	4	1889	353
Lodgepole Creek ...	Francis H. Egging, Potter	Adams Canal	Irrig.	1.43	3	11	52	Cheyenne	July	1	1891	371
Lodgepole Creek ...	Vernon D. Atkins, et al., Kimball	Hurley-Lilly-Polly Canal	Irrig.	2.57	26	15	56	Kimball ...	Oct.	1	1891	354
Lodgepole Creek ...	Palmer T. Thurston Estate, Chappell	Christensen Canal	Irrig.57	7	14	51	Cheyenne	Apr.	16	1893	366
Lodgepole Creek ...	Palmer T. Thurston Estate, Chappell	Christensen Canal	Irrig.43	7	14	51	Cheyenne	Apr.	15	1893	367
Lodgepole Creek ...	Ed Van Allstyn, Sidney	Trognitz Canal	Irrig.	1.00	36	14	50	Cheyenne	June	1	1893	365
Lodgepole Creek ...	Irving T. Oberfelder, Detroit, Mich.	Oberfelder Canal	Irrig.	2.00	31	14	46	Cheyenne	Dec.	30	1893	306
Lodgepole Creek ...	Wm. F. Krueger, Sidney	Krueger Canal	Irrig.	1.00	29	14	48	Cheyenne	May	1	1894	968
Lodgepole Creek ...	Glenn O. Dickinson et al., Crook, Colo.	Dickinson Canal	Irrig.	2.29	33	14	47	Cheyenne	May	10	1896	967
Lodgepole Creek ...	Carlson Ranch Co., Inc., Lodgepole	Bullock Canal	Irrig.57	4	13	46	Deuel ...	Feb.	16	1898	437
Lodgepole Creek ...	Dale Herboldsheimer Estate, Bushnell	Bushnell Canal	Irrig.	3.00	2	14	58	Kimball ...	Apr.	15	1899	504
Lodgepole Creek ...	Mrs. Helen Eversman, Golden, Colo.	Wiegand Canal	Irrig.	2.00	17	13	45	Deuel ...	May	31	1900	563

Supp. 1. Storage water in addition to direct flow.
 Stor.-only. Land does not have a direct flow appropriation.
 R. Denotes relocation.

CLAIMS AND APPLICATIONS BY STREAMS IN DIVISION NO. 1-E—Continued

Source	Appropriator and Address	Carrier	Use to which Applied	Provisional Grant in Sec.-ft.	Location of Diversion or Dam				Date of Priority			Doc. No.	App. No.
					S	T	R	County					
Lodgepole Creek ...	G.B. Brown, Chappell	Neumann Canals 1-2	Irrig.	1.89	36	13	45	Deuel	June	12	1900		565
Lodgepole Creek ...	Mrs. Maude Neumann et al., Chappell	Neumann Canal	Irrig.16	26	13	45	Deuel	Apr.	17	1901		611
Lodgepole Creek ...	Mrs. Maude Neumann et al., Chappell	Pumps	P-316	1.13	25	13	45	Deuel	Apr.	17	1901		611 R
Lodgepole Creek ...	Derry and Derry, Chappell	Johnson Canal	Irrig.	2.01	23	13	45	Deuel	Apr.	17	1901		612
Lodgepole Creek ...	Mrs. Vera Rodman, Kimball	Bennett Reservoir	Increase S. A-1974	700 AF	22	15	55	Kimball	Mar.	13	1902		657
Lodgepole Creek ...	George H. Rabe, Chappell	Nasland Canal	Irrig.90	1	12	45	Deuel	Apr.	16	1902		661
Lodgepole Creek ...	Mrs. Vera Rodman, Kimball	Bennett Canal	Irrig.	1.22	22	15	55	Kimball	Oct.	2	1902		691
Lodgepole Creek ...	Alfred Forsling, Kimball	Forsling Canal	Irrig.	1.50	34	15	57	Kimball	Apr.	24	1903		703
Lodgepole Creek ...	Mary L. Quinn, Casper, Wyo.	Kinney-Forsling Canal	Irrig.	1.07	33	15	56	Kimball	July	25	1903		718
Lodgepole Creek ...	Mary L. Quinn, Casper, Wyo.	Ruttner-Kinney Canal	Irrig.75	31	15	56	Kimball	July	25	1903		718 R
Lodgepole Creek ...	Henry Stahla, Kimball	Bickel-Faden Canal	P-390	.93	30	15	55	Kimball	Aug.	3	1903		719
Lodgepole Creek ...	Vernon D. Atkins, Kimball	Faden Canal	Irrig.14	30	15	55	Kimball	Sept.	9	1903		724
Lodgepole Creek ...	Rodman and Scott, Kimball	Owasco Canal	Irrig.	9.84	29	15	55	Kimball	Sept.	12	1903		725
Lodgepole Creek ...	Mrs. Vernon E. Linn, Kimball	Ruttner (New) Canal	Irrig.51	36	15	57	Kimball	Sept.	16	1903		727
Lodgepole Creek ...	Richard J. Scott, Trustee, Kimball	McIntosh Canal	Irrig.	1.75	23	15	55	Kimball	Dec.	15	1903		734
Lodgepole Creek ...	Keith Wright, Chappell	Smith Canal	Irrig.	3.86	12	12	45	Deuel	Aug.	18	1906		850
Lodgepole Creek ...	Peter Soderquist Estate, Chappell	Ralton System	Irrig.	2.59	12	12	45	Deuel	Jan.	4	1907		847
Lodgepole Creek ...	Mary L. Quinn, Casper, Wyo.	Ruttner (New) Canal	Irrig.	P-387	33	15	56	Kimball	Apr.	9	1907		857 R
Lodgepole Creek ...	i.S. Walker Estate, Kimball	Ruttner (New) Canal	Irrig.63	36	15	57	Kimball	Sept.	16	1907		869
Lodgepole Creek ...	Gross-Wilkinson Ranch Company, Pine Bluffs, Wyoming	Tracy Canal	Irrig.50	12	14	59	Kimball	Sept.	21	1907		870
Lodgepole Creek ...	Peter Soderquist Estate, Chappell	Ralton Canal	Irrig.	12.40	36	13	45	Deuel	Dec.	4	1907	882	
Lodgepole Creek ...	Kimball Irrig. District, Kimball	Oliver Reservoir	S. and I.	20,000 AF	36	15	57	Kimball	Apr.	15	1908		897
Lodgepole Creek ...	Kimball Irrig. District, Kimball	Kimball Canal	Irrig.		36	15	57	Kimball	Apr.	15	1908		897
Lodgepole Creek ...	Vernon D. Atkins, Kimball	Atkins-Polly Canal	Irrig.11	30	15	55	Kimball	Apr.	15	1908		897 R
Lodgepole Creek ...	Sowder and Wilds, Rifle, Colo.	Wilds Canal	Irrig.57	11	13	46	Deuel	June	2	1908		904
Lodgepole Creek ...	Joseph B. Zimola, Lodgepole	Ruttner Canal	Irrig.57	30	14	47	Cheyenne	June	25	1908		906
Lodgepole Creek ...	Richard J. Scott, Trustee, Kimball	Bennett Canal No. 3	Irrig.	1.00	29	15	54	Kimball	Feb.	17	1909		934
Lodgepole Creek ...	P. Maginnis, Kimball	Maginnis Pond	Ice	500 AF	26	15	56	Kimball	Sept.	19	1911		1127
Lodgepole Creek ...	Mrs. Vernice C. LaSelle, Chappell	Pumps	Irrig.	2.00	2	12	45	Deuel	Oct.	22	1912		1237 R
Lodgepole Creek ...	Brown and LaSelle, Chappell	Soderquist Canal	Irrig.	2.33	36	13	45	Deuel	June	29	1915		1420

Lodgepole Creek ...	Mrs. Maude Neumann, et al., Chappell	Pumps	Irrig.	1.03	26	13	45	Deuel	Jan.	5	1916	1445
Lodgepole Creek ...	Fred R. Sudman, Chappell	Pump	Irrig.72	22	13	45	Deuel	Apr.	5	1917	1483R
Lodgepole Creek ...	Joseph B. Zimola, Lodgepole	Howard-Ruttner Canal	Irrig.20	31	14	47	Cheyenne ..	Mar.	7	1922	1645
Lodgepole Creek ...	Clinton B. Dorwart, Sidney	Stuht Canal	Irrig.40	32	14	49	Cheyenne ..	Apr.	26	1922	1659
Lodgepole Creek ...	McIntosh and Martin, Sidney	McIntosh-Martin Canal	Irrig.	1.23	35	14	50	Cheyenne ..	Nov.	22	1922	1695
Lodgepole Creek ...	Philip Stahla, Kimball	Kinney Canal	Irrig.20	31	15	56	Kimball ...	July	14	1926	1828
Lodgepole Creek ...	Dale Herboldsheimer Estate, Bushnell	Wearin Canal	Irrig.	1.50	8	14	58	Kimball ...	Sept.	28	1926	1864
Lodgepole Creek ...	Mrs. Vera Rodman, Kimball	Bennett Reservoir	Increase S. A-657	262 AF	22	15	55	Kimball ...	Jan.	13	1928	1974
Lodgepole Creek ...	Mrs. Emma McLernon, Sidney	McLernon Canal	Irrig.24	31	14	49	Cheyenne ..	Sept.	1	1928	2027
Lodgepole Creek ...	Palmer T. Thurston Estate, Chappell	Pump	Irrig.29	7	14	51	Cheyenne ..	Mar.	10	1936	2569
Lodgepole Creek ...	Peetz Land and Cattle Company, Inc., Sidney	Pump	Irrig.20	35	14	49	Cheyenne ..	Feb.	21	1939	2909
Lodgepole Creek ...	C.S. Radcliffe, Sidney	Pumps	Irrig.41	31	14	49	Cheyenne ..	Dec.	21	1939	3064
Lodgepole Creek ...	Schlumberger and Schlumberger, Fremont	Pump	Irrig.33	6	13	49	Cheyenne ..	Dec.	21	1939	3064
Lodgepole Creek ...	Schlumberger and Schlumberger, Fremont	Runge Canal No. 1	Irrig.48	20	14	50	Cheyenne ..	June	25	1940	3191
Lodgepole Creek ...	Schlumberger and Schlumberger, Fremont	Pump	Irrig.64	20	14	50	Cheyenne ..	Jan.	8	1941	3363
Lodgepole Creek ...	G. George Schnell, Sidney	Jones Canal	Irrig.	1.80	36	14	49	Cheyenne ..	Jan.	8	1941	3363R
Lodgepole Creek ...	T.C. Cattle Co., Inc., Chappell	Pump	Irrig.	1.27	7	13	45	Cheyenne ..	Feb.	14	1941	3392
Lodgepole Creek ...	Verne Sharman, Sidney	Pump No. 3	Irrig.19	28	14	47	Deuel	Mar.	12	1942	3560
Lodgepole Creek ...	Mrs. Catherine E. Farmer, Kimball	Atkins-Polly Canal	Irrig.71	30	15	55	Cheyenne ..	Apr.	10	1945	3825
Lodgepole Creek ...	Mrs. Annabel F. Adels, Pine Bluffs, Wyoming	Hurley-Lilly-Polly Canal	Irrig.96	26	15	56	Kimball ...	Nov.	18	1949	4531
Lodgepole Creek ...	Burel F. Kinney Estate, Sidney	Pump	Mfg.70	10	14	52	Kimball ...	Mar.	12	1951	4818
Lodgepole Creek ...	Mrs. Vernon E. Linn, Kimball	New Ruttner Canal	Irrig.23	36	15	57	Cheyenne ..	Sept.	22	1952	5030
Lodgepole Creek ...	Jack H. Parks, Cocoa Beach, Florida	Pump	Irrig.93	32	13	45	Kimball ...	Apr.	30	1953	5303
Lodgepole Creek ...	Mildred C. Vacik, Sunol	Pump	Irrig.91	25	14	48	Deuel	May	24	1954	6318
Lodgepole Creek ...	Derry and Derry, Chappell	Johnson Canal	Irrig.80	23	13	45	Cheyenne ..	Mar.	5	1955	7184
Lodgepole Creek ...	Lee W. Johnson, Potter	Pump	Irrig.57	2	14	52	Deuel	Mar.	18	1955	7240
Lodgepole Creek ...	Clinton Gade, Sunol	Pump	Irrig.93	31	14	47	Cheyenne ..	Jan.	12	1956	8315
Lodgepole Creek ...	Clinton Gade, Sunol	Pump	Irrig.	1.30	34	14	48	Cheyenne ..	Apr.	18	1956	8494
Lodgepole Creek ...	Jack H. Parks, Chappell	Pump	Mfg.02	22	13	45	Cheyenne ..	May	18	1956	8571
Lodgepole Creek ...	H.H. Misegadis and Sons, Sunol	Pump	Irrig.	2.76	36	14	48	Deuel	Nov.	29	1956	9008
Lodgepole Creek ...								Cheyenne ..	Dec.	31	1956	9073

R. Denotes relocation.

CLAIMS AND APPLICATIONS BY STREAMS IN DIVISION NO. 1-E—Concluded

Source	Appropriator and Address	Carrier	Use to which Applied	Provisional Grant in Sec.-ft.	Location of Diversion or Dam				Date of Priority			Doc. No.	App. No.
					S	T	R	County					
Lodgepole Creek ...	Richard Day, Bushnell	Pump	Irrig.22	32	15	57	Kimball ...	Mar.	28	1973		12841
Lodgepole Creek ...	Vernon L. Platt, Bushnell	Pump	Irrig.		31	15	57	Kimball ...	Aug.	27	1973		12931
Lodgepole Creek ...	Roy Nelson, Potter	Nelson Pond	Storage ..	88.6 AF	32	15	51	Cheyenne .	Sept.	21	1966		10956
Lodgepole Creek ...	Peterson Group, Kimball	Peterson Group Res.	Storage ..	50.2 AF	33	15	54	Kimball ...	Nov.	16	1966		10979
Lodgepole Creek ...	Art Kenton, Dix	Kenton Reservoir	Storage ..	44.2 AF	29	15	53	Kimball ...	Mar.	13	1967		11070
Lodgepole Creek ...	Clifford Herboldsheimer, Potter	Herboldsheimer Res.	Storage ..	45 AF	36	15	52	Cheyenne .	May	28	1968		11433
Lodgepole Creek ...	Leland V. Nelson, Bushell	Nelson Reservoir	Storage ..	17.8 AF	35	16	58	Kimball ...	Aug.	20	1970		12062
Lodgepole Creek ...	City of Sidney, Sidney	Verde Reservoir	Storage ..	19.4 AF	7	13	49	Cheyenne .	Mar.	6	1972		12530
Lodgepole Creek ...	Verner O. Johnson, Dix	Johnson Reservoir	Storage ..	62.9 AF	27	15	53	Kimball ...	Jan.	16	1973		12791
Lodgepole Creek, ..	City of Kimball, Kimball	Janicek Reservoir	Storage ..	62 AF	32	15	55	Kimball ...	Feb.	10	1955		7099
Oliver Reservoir ...	Kimball Irrig. District, Kimball	Kimball Canal	Supp. I ..	A-897	36	15	57	Kimball ...	Apr.	15	1908		897
Spring Creek	Irving T. Oberfelder, Detroit, Mich.	Oberfelder Canal	Irrig.	2.29	31	14	46	Cheyenne .	May	29	1889	307	
Springs	Irving C. Chambers, et al., Lincoln	Private Canal	Irrig.04	14	13	51	Cheyenne .	Mar.	19	1895	335	
Springs	Daniel D. Markel, Lodgepole	Spring Branch Canal ...	Irrig.29	36	14	47	Cheyenne .	July	1	1901		623

Supp. I. Storage water in addition to direct flow.

CLAIMS AND APPLICATIONS BY STREAMS IN DIVISION NO. 1-F

Source	Appropriator and Address	Carrier	Use to which Applied	Provisional Grant in Sec.-ft.	Location of Diversion or Dam				Date of Priority			Doc No.	App. No.
					S	T	R	County					
Badger Branch Cr. . .	Eldon H. Laue, Tecumseh	Pump	Irrig.	1.68	32	5	11E	Johnson . .	Apr.	5	1965		10600
Badger Branch Cr. . .	Faris & Faris, Tecumseh	Pump	Irrig.78	32	5	11E	Johnson . .	Jan.	16	1967		11017
Badger Branch Cr. . .	Tecumseh Country Club, Tecumseh	Pump	Irrig.66	31	5	11E	Johnson . .	May	27	1969		11712
Badger Branch Cr. . .	Frank R. Foetisch, Tecumseh	Pump	Irrig.	1.88	36	5	10E	Johnson . .	Dec.	28	1971		12470
Badow Creek	Harold E. Hanika	Pump	Irrig.26	10	3	16E	Richardson	Aug.	1	1955		7851
Trib. to													
Bee Creek	Ed G. Peters, Brock	Pump	Irrig.	1.07	6	6	13E	Nemaha . .	June	14	1956		8613
Brownell Creek	Sara-Jane James Haase, Nebraska City	Pump	Irrig.	1.41	26	8	11E	Otoe	June	16	1960		9832
Brownell Creek	Sara-Jane James Haase, Nebraska City	Pump	Irrig.	2.25	26	8	11E	Otoe	Feb.	27	1963		10150
Brownell Creek,	Alice C. Chase, Omaha	Chase-Hoppe Res.	Storage	33 AF	35	9	11E	Otoe	Sept.	30	1957		9573
Ravine, Trib. to													
Camp Creek	Davis and Davis, Nebraska City	Pump	Irrig.	1.46	23	7	14E	Otoe	Mar.	3	1967		11058
Camp Creek, S.B. . . .	Timothy D. Crook, Sr., Peru	Pump	Irrig.	1.21	35	7	14E	Otoe	Sept.	2	1958		9643
Car Creek	Nemaha Natural Resources District, Syracuse	Wilson Creek	Storage	34.2 AF	4	8	13E	Otoe	Dec.	16	1968		11600
Car Creek	Nemaha Natural Resources District, Syracuse	Wilson Creek	Storage	81.7 AF	9	8	13E	Otoe	Dec.	16	1968		11602
		Reservoir 6-7											
		Reservoir 6-4											
Four Mile Creek	Warren B. Dorland, Humboldt	Pump	Irrig.41	5	1	14E	Richardson	Aug.	9	1955		7879
Four Mile Creek	Clealand G. Fisher, Verdon	Pump	Irrig.	1.38	6	1	14E	Richardson	May	24	1956		8584
Four Mile Creek	Timothy D. Crook, Jr., Nebraska City	Pump	Irrig.90	33	8	14E	Otoe	Aug.	1	1956		8711
=Four Mile Creek	Cherrellyn Smith, Lincoln	Pump	Irrig.	2.31	6	1	14E	Richardson	Mar.	10	1966		10795

=Four Mile Creek in Cass, Otoe and Richardson Counties are separate streams.

CLAIMS AND APPLICATIONS BY STREAMS IN DIVISION NO. 1-F--Continued

Source	Appropriator and Address	Carrier	Use to which Applied	Provisional Grant in Sec.-ft.	Location of Diversion or Dam				Date of Priority			Doc No.	App. No.
					S	T	R	County					
Four Mile Creek, ... Trib. to	Cornhusker Council, Boy Scouts of America, Lincoln	Abel Lake	Resort ...	26 AF	27	1	13E	Richardson	Oct.	13	1958		9653
Four Mile Creek, ...	Paul M. Rice, Nehawka	Pump	Irrig.		9	11	13E	Cass	Aug.	5	1974		13132*
Fox Creek	Ramocciotti Realty and Development Company, Inc., Omaha	Pump	Irrig.	2.90	18	8	13E	Otoe	June	20	1956		8634
Fox Creek	Nemaha Natural Resources District, Syracuse	Wilson Creek	Storage ..	144.8 AF	22	8	13E	Otoe	May	11	1967		11136
Fox Creek,	Nemaha Natural Resources District, Syracuse	Wilson Creek	Storage ..	121.6 AF	28	8	13E	Otoe	July	16	1969		11750
Fox Creek,	Nemaha Natural Resources District, Syracuse	Wilson Creek	Storage ..	84.1 AF	18	8	13E	Otoe	Aug.	23	1972		12723
Goolsby Creek	Leonard Fritz, Falls City	Pumps	Irrig.90	9	2	16E	Richardson	Aug.	6	1955		7876
Goolsby Creek	Wilbert Fritz, Falls City	Pump	Irrig.54	16	2	16E	Richardson	Aug.	11	1955		7894
Halfbreed Creek ...	Walter Kruse and Son, Falls City	Pump	Irrig.	1.46	7	2	17E	Richardson	Aug.	4	1955		7860
Halfbreed Creek ...	Walter Kruse and Son, Falls City	Pump	Irrig.	1.43	6	2	17E	Richardson	July	20	1956		8683
Halfbreed Creek ...	Albert H. Faller, Sr., Falls City	Pumps	Irrig.43	7	2	17E	Richardson	May	28	1956	8594	
Honey Creek	Roland C. Burns, Salem	Pump	Irrig.		26	1	14E	Richardson	July	15	1974		13077*
Hooker Creek	Harry A. Buehler, Adams	Pump	Irrig.62	5	5	9E	Johnson ..	June	16	1960		9833
Hooker Creek	Earl Krause, et al., Adams	Pump	Irrig.	1.50	12	5	8E	Gage	May	15	1972		12630
Hooker Creek	Seidel Estate and Hooker, Wahoo	Pump	Irrig.87	11	5	8E	Gage	Feb.	14	1973		12805
Hooker Creek	Fred Johnson Heirs, et al., Beatrice	Pump	Irrig.		4	5	9E	Johnson ..	May	8	1974		13030
Hooker Creek,	Nemaha Natural Resources District, Syracuse	Upper Big Nemaha	Storage ..	132.6 AF	7	5	9E	Johnson ..	Dec.	27	1968		11607

Hooker Creek, Trib. to	Nemaha Natural Resources District, Syracuse	Upper Big Nemaha Reservoir J-37	Storage	32.0 AF	20	5	9E	Johnson	Dec.	27	1968	11608
Hooker Creek, Trib. to	Nemaha Natural Resources District, Syracuse	Upper Big Nemaha Reservoir G-19	Storage	33.4 AF	13	5	8E	Gage	Dec.	27	1968	11610
Hooper Creek	Elmer M. Lanning, Eagle	Pump	Irrig.	.28	10	9	9E	Otoe	Feb.	17	1955	7105
Hooper Creek, Trib. to	Eagle Lake, Inc., Eagle	Eagle Lake	Rec.	30.8 AF	30	10	9E	Cass	Mar.	15	1973	12827
Hooper Creek Springs, Trib. to	Charles H. Miller, Lincoln	Pump	Irrig.	1.67	12	9	9E	Otoe	June	6	1960	9827
Indian Creek, Trib. to	Julius H. Bergmann, Jr., Auburn	Bergmann Reservoir	Storage	22.24 AF	6	4	15	Nemaha	Jan.	29	1970	11857
Jakes Creek	Walter Harms, Adams	Pump	Irrig.	.48	32	6	8E	Gage	May	18	1956	8570
Jakes Creek	Podtburg and Bigley, Adams	Pump	Irrig.	1.25	32	6	8E	Gage	Apr.	20	1971	12230
Jakes Creek	Nemaha Natural Resources District, Syracuse	Upper Big Nemaha Reservoir G-18A	Storage	76.9 AF	1	5	7E	Gage	Dec.	26	1972	12779
Jakes Creek	Nemaha Natural Resources District, Syracuse	Upper Big Nemaha Reservoir 25-C	Storage	627.8 AF	33	6	8E	Gage	Dec.	26	1972	12780
Mans Creek	Martin Rosenthal, Cook	Pump	Irrig.	1.97	27	6	11E	Johnson	June	21	1972	12668
Muddy Creek	Miner and Walker, Verdon	Pumps	Irrig.	1.83	4	2	15E	Richardson	Oct.	17	1953	5654
Muddy Creek	Roland E. Owens, Verdon	Pumps	Irrig.	.95	14	2	15E	Richardson	Oct.	17	1953	5655
Muddy Creek	Mrs. Janie Witte, Stella	Pump	Irrig.	.57	35	4	14E	Nemaha	Aug.	5	1955	7868
Muddy Creek	Leonard T. Gerdes, Auburn	Pump	Irrig.	1.71	3	4	13E	Nemaha	Sept.	9	1955	8069
Muddy Creek	Leonard T. Gerdes, Auburn	Pump	Irrig.	1.14	32	4	14E	Nemaha	Apr.	21	1956	8502
Muddy Creek	Harold E. Weinert, Falls City	Pump	Irrig.	.68	16	1	17E	Richardson	July	26	1956	8688
Muddy Creek	Henry Goll, Verdon	Pump	Irrig.	.87	19	2	16E	Richardson	Apr.	18	1957	9458
Muddy Creek	Hopp & Noerlinger, Cook	Pump	Irrig.	3.23	23	7	11E	Otoe	June	17	1968	11451
Muddy Creek	Oestmann and Oestmann, Johnson	Pump	Irrig.	.38	13	5	12E	Nemaha	Mar.	30	1970	11909
Muddy Creek	LaDona Stock Farms, Inc., Syracuse	Pump	Irrig.		17	7	11E	Otoe	July	5	1974	13062*
Muddy Creek	Raymond W. Broady, Johnson	Pump	Irrig.		10	5	12E	Nemaha	July	19	1974	13088*

*Application pending approval.

CLAIMS AND APPLICATIONS BY STREAMS IN DIVISION NO. 1-F—Continued

Source	Appropriator and Address	Carrier	Use to which Applied	Provisional Grant in Sec.-ft.	Location of Diversion or Dam				Date of Priority			Doc. No.	App. No.
					S	T	R	County					
Muddy Creek, Trib. to	Mrs. Janie Witts, Stella	Pump	Irrig.	1.14	36	4	14E	Nemaha ..	Sept	20	1955		8138
Muddy Creek, Trib. to	Leonard T. Gerdes, Auburn	Pump	Irrig.	3.37	10	4	13E	Nemaha ..	Jan.	27	1967		11029
Muddy Creek, Trib. to	LaDona Stock Farms, Inc., Syracuse	Pump	Irrig.		20	7	11E	Otoe	July	5	1974		13063*
Muddy Creek, Trib. to	William C. Ely, Jr., Stella	Pump	Irrig.		1	3	14E	Richardson	July	30	1974		13114*
Muddy Creek, Trib. to	William C. Ely, Sr., Falls City	Pump	Irrig.		6	3	15E	Richardson	July	30	1974		13115*
Muddy Cr., Little ..	Gordon F. Gossman, Lincoln	Pump	Irrig.	1.99	24	3	14E	Richardson	May	18	1962		10059
Nemaha River, Big .	City of Falls City, Falls City	City Supply	Domestic	4.63	22	1	16E	Richardson	Aug.	5	1936		2605
Nemaha River, Big .	Gaylord W. Marsh, Salem	Pump	Irrig.	1.03	14	1	15E	Richardson	May	7	1954		6286
Nemaha River, Big .	Harold E. Weinert, Falls City	Pump	Irrig.71	16	1	17E	Richardson	June	27	1956		8648
Nemaha River, Big .	R.F. Gingrich, Manhattan, Kans.	Pump	Irrig.	1.55	32	1	18E	Richardson	Dec.	12	1956		9034
Nemaha River, Big .	Elias M. Bachman, Rulo	Pumps	Irrig.	3.70	31	1	18E	Richardson	July	25	1957		9538
					36	1	17E	Richardson	July	25	1957		9538
Nemaha River, Big .	Elias M. Bachman, Rulo	Pumps	Irrig.	4.00	36	1	17E	Richardson	Feb.	6	1961		9887
					31	1	18E	Richardson	Feb.	6	1961		9887
Nemaha River, Big .	Zoeller and Zoeller, Reserve, Kans.	Pump	Irrig.	2.23	22	1	17E	Richardson	Feb.	3	1964		10295
Nemaha River, Big .	Reesman & Reesman, Falls City	Pump	Irrig.	6.77	17	1	16E	Richardson	Dec.	8	1966		10995
					18	1	16E	Richardson	Dec.	8	1966		10995
Nemaha River, Big .	Towle Realty Company, Inc., et al., Falls City	Pumps	Irrig.	23.67	19	1	16E	Richardson	July	9	1968		11476
Nemaha River, Big . Trib. to	Towle Realty Company, Inc., Falls City	Towle Reservoir	Storage	75.2 AF	19	1	16E	Richardson	June	18	1973		12886
Nemaha River, Big . Middle Branch	John Finkner, Adams	Pump	Irrig.99	26	6	8E	Gage	May	2	1966		10838
Nemaha River, Big . Middle Branch	Sharlet E. (Wolford) Ashby, Fullerton, Calif.	Pump	Irrig.	1.04	12	6	7E	Gage	Jan.	23	1967		11025

Nemaha River, Big Middle Branch	Glenn G. Lefferdink, Firth	Pump	Irrig.	.68	1	6	7E	Gage	Mar.	16	1967	11075
Nemaha River, Big Middle Branch	Sharlet E. (Wolford) Ashby, Fullerton, Calif.	Pump	Irrig.	.48	7	6	8E	Gage	Jan.	23	1967	11026
Nemaha River, Big Middle Branch	Larry De Boer, Firth	Pump	Irrig.	1.03	34	7	7E	Lancaster	Sept.	2	1969	11791
Nemaha River, Big Middle Branch	Glenn G. Lefferdink, Firth	Pump	Irrig.	.70	35	7	7E	Lancaster	Dec.	4	1968	11593
Nemaha River, Big Middle Branch	Warren Ebbers, Adams	Pump	Irrig.		26	6	8E	Gage	July	18	1974	13086*
Nemaha River, Big Middle Branch	Nemaha Natural Resources District, Syracuse	Big Nemaha Reservoir 15-D	Storage	155.5 AF	22	7	6E	Otoe	Aug.	24	1973	12927
Nemaha River, Big Middle Branch	Clinton Boldt, Sterling	Pump	Irrig.		28	6	9E	Johnson	July	29	1974	13110*
Nemaha River, Big Middle Branch, Trib. to	Nemaha Natural Resources District, Syracuse	Upper Big Nemaha Reservoir G-25	Storage	71.7 AF	9	6	8E	Gage	July	21	1967	11204
Nemaha River, Big Middle Branch, Trib. to	Nemaha Natural Resources District, Syracuse	Upper Big Nemaha Reservoir 7-A	Storage	129.4 AF	27	6	8E	Gage	Dec.	27	1968	11609
Nemaha River, Big Middle Branch, Trib. to	Nemaha Natural Resources District, Syracuse	Upper Big Nemaha Reservoir 15-A	Storage	24.3 AF	24	7	6E	Lancaster	Mar.	26	1970	11896
Nemaha River, Big Middle Branch, Trib. to	Nemaha Natural Resources District, Syracuse	Upper Big Nemaha Reservoir 13-A	Storage	41.0 AF	20	7	7E	Lancaster	Mar.	26	1970	11897
Nemaha River, Big Middle Branch, Trib. to	Nemaha Natural Resources District, Syracuse	Upper Big Nemaha Reservoir 14-C	Storage	26.6 AF	25	7	6E	Lancaster	Mar.	26	1970	11898
Nemaha River, Big Middle Branch, Trib. to	Nemaha Natural Resources District, Syracuse	Upper Big Nemaha Reservoir 15-B	Storage	28.8 AF	25	7	6E	Lancaster	Mar.	26	1970	11899
Nemaha River, Big Middle Branch, Trib. to	Nemaha Natural Resources District, Syracuse	Big Nemaha Reservoir L-4	Storage	64.2 AF	25	7	7E	Lancaster	Feb.	19	1971	12166
Nemaha River, Big Middle Branch, Trib. to	Nemaha Natural Resources District, Syracuse	Big Nemaha Reservoir 11-A	Storage	124.8 AF	35	7	7E	Lancaster	Feb.	19	1971	12167

*Application pending approval.

CLAIMS AND APPLICATIONS BY STREAMS IN DIVISION NO. 1-F—Continued

Source	Appropriator and Address	Carrier	Use to which Applied	Provisional Grant in Sec.-ft.	Location of Diversion or Dam				Date of Priority			Doc. No.	App. No.
					S	T	R	County					
Nemaha River, Big Middle Branch, Trib. to	Nemaha Natural Resources District, Syracuse	Upper Big Nemaha Reservoir G-12	Storage	22. AF	23	6	8E	Gage	June 13	1972		12653	
Nemaha River, Big Middle Branch, Trib. to	Nemaha Natural Resources District, Syracuse	Big Nemaha Reservoir 15-E	Storage	116.6 AF	27	7	6E	Otoe	Aug. 24	1973		12928	
Nemaha River, Big Middle Branch, Trib. to	Nemaha Natural Resources District, Syracuse	Big Nemaha Reservoir L-15	Storage	21.3 AF	26	7	6E	Otoe	Aug. 24	1973		12929	
Nemaha River, Big North Fork	Faris Brothers, et al., Tecumseh	Pumps	Irrig.	1.43	19	5	11E	Johnson	Aug. 15	1930		2159	
Nemaha River, Big North Fork	Mrs. Emma Goracke, et al., Tecumseh	Pumps	Irrig.	4.20	13	5	10E	Johnson	May 4	1934		2377	
Nemaha River, Big North Fork	Raymond A. Goracke, Tecumseh	Pumps	Irrig.	.54	14	5	10E	Johnson	July 16	1934		2428	
Nemaha River, Big North Fork	Joe Goracke, St. Mary	Pumps	Irrig.	1.12	14	5	10E	Johnson	Sept 26	1934		2478	
Nemaha River, Big North Fork	City of Humboldt, Humboldt	Humboldt Lake	Resort	25 AF	10	2	13E	Richardson	June 20	1935		2551	
Nemaha River, Big North Fork	City of Tecumseh, Tecumseh	City Supply	Domestic	2.30	33	5	11E	Johnson	Sept 5	1936		2634	
Nemaha River, Big North Fork	Elk Creek Recreation Club, Elk Creek	Elk Lake Res.	Fish		25	4	11E	Johnson	Apr. 26	1938		2864	
Nemaha River, Big North Fork	W.R. Binder, Table Rock	Pump	Irrig.	1.54	33	3	12E	Pawnee	Jan. 24	1940		3086	
Nemaha River, Big North Fork	W.R. Binder, Table Rock	Pump	Irrig.	1.73	33	3	12E	Pawnee	Aug. 15	1941		3487	
Nemaha River, Big North Fork	W.R. Binder, Table Rock	Pump	Irrig.	.19	33	3	12E	Pawnee	Sept 25	1941		3511	
Nemaha River, Big North Fork	Duncan Rowley, Salem	Pump	Irrig.	.10	3	1	15E	Richardson	June 29	1946		3921	

Nemaha River, Big North Fork	W.R. Binder, Table Rock	Pump No. 2	Irrig.	1.33	17	3	12E	Pawnee	Aug.	13	1947	4096	
Nemaha River, Big North Fork	Anton C. Karner, Tecumseh	Pump	Irrig.	.80	19	5	11E	Johnson	Dec.	28	1953	5821	
Nemaha River, Big North Fork	Joseph V. Johnson, Jr., Tecumseh	Pump	Irrig.	.59	34	5	11E	Johnson	Sept.	9	1955	8115	
Nemaha River, Big North Fork	Louis W. Goers, Elk Creek	Pump	Irrig.	.79	11	4	11E	Johnson	Sept.	26	1955	8182	
Nemaha River, Big North Fork	Robert F. Bicknell, Tecumseh	Pump	Irrig.	.40	25	4	11E	Johnson	Nov.	26	1955	8265	
Nemaha River, Big North Fork	Fred J. Fankhauser, Humboldt	Pump	Irrig.	.51	8	2	13E	Richardson	Jan.	26	1956	8331	
Nemaha River, Big North Fork	Fred Fankhauser, Humboldt	Pump	Irrig.	.69	9	2	13E	Richardson	Jan.	26	1956	8332	
Nemaha River, Big North Fork	Fredrick Boslau, Sterling	Pump	Irrig.	1.10	31	6	10E	Johnson	Apr.	6	1956	8462	
Nemaha River, Big North Fork	Louis Thiesfeld, Sterling	Pump	Irrig.	.77	26	6	9E	Johnson	Apr.	20	1956	8497	
Nemaha River, Big North Fork	Clinton D. Boldt, Sterling	Pump	Irrig.	.94	27	6	9E	Johnson	Apr.	20	1956	8501	
Nemaha River, Big North Fork	John G. Kitzelman Trust, Beatrice	Pumps	Irrig.	1.00	26	6	9E	Johnson	May	10	1956	8556	
Nemaha River, Big North Fork	J.G. Ranger, St. Joseph, Mo.	Pumps	Irrig.	1.14	34	2	15E	Richardson	May	11	1956	8563	
Nemaha River, Big North Fork	Ruth M. Catron, Nebraska City	Pump	Irrig.	1.71	21	6	9E	Johnson	June	4	1956	8599	
Nemaha River, Big North Fork	John G. Kitzelman Trust, Beatrice	Pump	Irrig.	.69	10	5	10E	Johnson	June	12	1956	8609	
Nemaha River, Big North Fork	Norman Gottula, Elk Creek	Pump	Irrig.	.57	23	4	11E	Johnson	June	15	1956	8618	
Nemaha River, Big North Fork	Leonard Geweke, Tecumseh	Pump	Irrig.	.93	25	4	11E	Johnson	July	5	1956	8659	
Nemaha River, Big North Fork	Donald Hunzeker, Humboldt	Pump	Irrig.	1.90	18	2	13E	Richardson	Jan.	11	1957	9094	
Nemaha River, Big North Fork	Mrs. George Thiesfeld, Sterling	Pumps	Irrig.	3.10	35	6	9E	Johnson	Jan.	17	1957	9107	
Nemaha River, Big North Fork	City of Tecumseh, Tecumseh	Tecumseh Lake	Resort	25	AF	29	5	11E	Johnson	Feb.	13	1957	9190
Nemaha River, Big North Fork	Horalek and Horalek, Humboldt	Pump	Irrig.	1.47	10	2	13E	Richardson	Feb.	15	1957	9201	

CLAIMS AND APPLICATIONS BY STREAMS IN DIVISION NO. 1-F—Continued

Source	Appropriator and Address	Carrier	Use to which Applied	Provisional Grant in Sec.-ft.	Location of Diversion or Dam				Date of Priority			Doc. No.	App. No.
					S	T	R	County					
Nemaha River, Big North Fork	George John Dorn, Salem	Pump	Irrig.	4.60	33	2	15E	Richardson	Feb.	18	1957		9221
Nemaha River, Big North Fork	Merwin C. McPherrin, Tecumseh	Pump	Irrig.	.63	24	5	10E	Johnson	Mar.	4	1959		9698
Nemaha River, Big North Fork	Harm A. Harms, Sterling	Pump	Irrig.	.59	16	6	9E	Johnson	Aug.	3	1959		9742
Nemaha River, Big North Fork	Albert Tenhuizen, Firth	Pump	Irrig.	2.21	21	7	8E	Lancaster	May	4	1961		9937
Nemaha River, Big North Fork	George Buss, Sterling	Pump	Irrig.	1.30	6	6	9E	Johnson	Dec.	5	1963		10265
Nemaha River, Big North Fork	Mary Klein, Burr	Pump	Irrig.	1.79	27	6	9E	Johnson	Feb.	28	1964		10317
Nemaha River, Big North Fork	Wilmer G. Brinkman, Sterling	Pump	Irrig.	.78	9	5	10E	Johnson	May	26	1965		10637
Nemaha River, Big North Fork	Christy Eilers, Sterling	Pump	Irrig.	.90	21	6	9E	Johnson	Feb.	10	1966		10769
Nemaha River, Big North Fork	George Brinkman, Sterling	Pump	Irrig.	.43	31	6	10E	Johnson	July	14	1966		10886
Nemaha River, Big North Fork	Albert Bartels, Sterling	Pump	Irrig.	1.61	17	6	9E	Johnson	Aug.	3	1966		10914
Nemaha River, Big North Fork	Faris & Faris, Tecumseh	Pump	Irrig.	1.41	29	5	11E	Johnson	Jan.	16	1967		11018
Nemaha River, Big North Fork	John Masur, Sterling	Pump	Irrig.	1.37	5	5	10E	Johnson	Apr.	10	1967		11097
Nemaha River, Big North Fork	Eugene E. Dowell, Falls City	Pump	Irrig.	4.15	31	2	15E	Richardson	July	11	1968		11482
Nemaha River, Big North Fork	Nemaha Natural Resources District, Syracuse	Upper Big Nemaha Reservoir L-10	Storage	28.5 AF	24	7	8E	Lancaster	July	21	1967		11205
Nemaha River, Big North Fork	Richard Binder, Table Rock	Pump	Irrig.	5.08	20	3	12	Pawnee	July	23	1974		13096
Nemaha River, Big North Fork	Frank G. Pella, St. Mary	Pump	Irrig.		14	5	10E	Johnson	July	23	1974		13089*

Nemaha River, Big North Fork	Victoria Goracke and Leonard Masur, Tecumseh	Pump	Irrig.	11	5	10E	Johnson	July	31	1974	13118*	
Nemaha River, Big North Fork	Richard L. Shea, Sterling	Pump	Irrig.	14	5	10	Johnson	Aug.	15	1974	13149*	
Nemaha River, Big North Fork	Lynn F. Binder, Table Rock	Pump	Irrig.	17	3	12E	Pawnee	Aug.	30	1974	13181*	
Nemaha River, Big North Fork	Forrest D. Binder, Table Rock	Pump	Irrig.	31	4	12E	Pawnee	Aug.	30	1974	13182*	
Nemaha River, Big North Fork	Forrest D. Binder, Table Rock	Pump	Irrig.	34	3	12E	Pawnee	Aug.	30	1974	13183*	
Nemaha River, Big North Fork, Trib. to	Nemaha Natural Resources District, Syracuse	Nemaha Big, Reservoir 2-A	Storage	119.8 AF	16	6	9E	Johnson	Oct.	14	1971	12398
Nemaha River, Big North Fork, Trib. to	Nemaha Natural Resources District, Syracuse	Nemaha Big, Reservoir J-42	Storage	28.7 AF	10	6	9E	Johnson	Oct.	14	1971	12399
Nemaha River, Big North Fork, Trib. to	Nemaha Natural Resources District, Syracuse	Nemaha Big, Res. J-12-A Reservoir J-12-A	Storage	29.1 AF	4	6	9E	Johnson	Oct.	14	1971	12400
Nemaha River, Big North Fork, Trib. to	Nemaha Natural Resources District, Syracuse	Upper Big Nemaha Reservoir 21-B	Storage	336.9 AF	26	7	8E	Lancaster	June	13	1972	12652
Nemaha River, Big North Fork, Trib. to	Nemaha Natural Resources District, Syracuse	Upper Big Nemaha Reservoir 20-B	Storage	90.80 AF	6	6	9E	Johnson	June	13	1972	12654
Nemaha River, Big South Fork	M. Ethel Auxier, Dawson	Pump	Irrig.	1.15	4	1	14E	Richardson	Mar.	31	1947	4057
Nemaha River, Big South Fork	Warren B. Dorland, Humboldt	Pump	Irrig.	4.36	5	1	14E	Richardson	Aug.	9	1955	7878
Nemaha River, Big South Fork	Henry J. Harold, Salem	Pump	Irrig.	1.47	8	1	15E	Richardson	Aug.	13	1955	7905
Nemaha River, Big South Fork	Stephen B. Miles, Falls City	Pumps	Irrig.	1.42	32	2	14E	Richardson	Mar.	15	1956	8421
Nemaha River, Big South Fork	Kenneth L. Rohlmeier, DuBois	Pump	Irrig.	1.60	5	1	14E	Richardson	Mar.	15	1956	8421
Nemaha River, Big South Fork					19	1	13E	Richardson	July	23	1956	8885

*Application pending approval.

CLAIMS AND APPLICATIONS BY STREAMS IN DIVISION NO. 1-F—Continued

Source	Appropriator and Address	Carrier	Use to which Applied	Provisional Grant in Sec.-ft.	Location of Diversion or Dam				Date of Priority			Doc. No.	App. No.
					S	T	R	County					
Nemaha River, Big South Fork	Miles and Miles, Santa Barbara, Calif.	Pump	Irrig.	5.65	11	1	14E	Richardson	Oct.	22	1956		8925
Nemaha River, Big South Fork	Reesman & Reesman, Falls City	Pump	Irrig.	1.94	3	1	14E	Richardson	Dec.	8	1966		10994
Nemaha River, Big South Fork	Gale H. Marsh, Falls City	Pump	Irrig.	1.57	11	1	15E	Richardson	Feb.	2	1967		11035
Nemaha River, Big South Fork	Eugene E. Dowell, Falls City	Pump	Irrig.	1.75	10	1	15E	Richardson	July	11	1968		11481
Nemaha River, Big South Fork	Wittwer Brothers, Humboldt	Pump	Irrig.	1.75	5	1	13E	Richardson	Nov.	12	1969		11822
Nemaha River, Big South Fork	Uhri and Tjaden, Humboldt	Pump	Irrig.	4.34	34	2	13E	Richardson	Aug.	13	1970		12056
Nemaha River, Big South Fork	Rolland C. Burns, Salem	Pump	Irrig.		7	1	15E	Richardson	July	15	1974		13076*
Nemaha R.; Little	J.E. Clarke, Auburn	Pumps	Irrig.	1.23	25	6	13E	Nemaha ..	Nov.	20	1937		2806
				.74	31	6	14E	Nemaha ..	Nov.	20	1937		2806
Nemaha R.; Little	Arnold J. Ritter, Talmage	Pump	Irrig.	1.54	25	7	12E	Otoe	Oct.	30	1953		5686
Nemaha R.; Little	Walter C. Meyer Estate, Talmage	Pump	Irrig.46	18	7	12E	Otoe	Dec.	30	1954		6952
Nemaha R.; Little	John H. Stevenson, Auburn	Pump	Irrig.	1.32	11	4	15E	Nemaha ..	Mar.	10	1955		7190
Nemaha R.; Little	Elmer E. Peterson, Syracuse	Pumps	Irrig.	1.11	11	7	11E	Otoe	Mar.	12	1955		7192
Nemaha R.; Little	Dwaine W. Rogge, Lincoln	Pump	Irrig.82	23	5	14E	Nemaha ..	Mar.	24	1955		7252
Nemaha R.; Little	Charles A. Sweet, Jr., Estate, Palmyra	Pump	Irrig.50	28	8	11E	Otoe	Aug.	10	1955		7890
Nemaha R.; Little	Theodore F. Damme, Broomfield, Colo	Pumps	Irrig.	2.15	13	7	11E	Otoe	Aug.	16	1955		7946
					18	7	12E	Otoe	Aug.	16	1955		7946
Nemaha R.; Little	B.K. Hunter, Nemaha	Pump	Irrig.	4.57	7	4	16E	Nemaha ..	Aug.	17	1955		7947
Nemaha R.; Little	Paul Gauchat, et al., Brock	Pump	Irrig.86	16	6	13E	Nemaha ..	Aug.	26	1955		8032
Nemaha R.; Little	McKnight and Stevenson, Auburn	Pump	Irrig.31	12	4	15E	Nemaha ..	Aug.	26	1955		8033
Nemaha R.; Little	H.E.C.A. Inc., et al., Denver, Colorado	Pump	Irrig.	2.06	12	4	15E	Nemaha ..	Aug.	30	1955		8040
Nemaha R.; Little	Charles F. Volkman, Auburn	Pump	Irrig.	2.20	5	5	14E	Nemaha ..	Aug.	30	1955		8041

Nemaha R.; Little	Damme and Damme, Talmage	Pump	Irrig.	1.81	20	7 12E	Otoe	Oct.	13	1955	8220
Nemaha R.; Little	Phyllis R. Howell, Omaha	Pump	Irrig.	.49	4	5 14E	Nemaha	Mar.	21	1956	8440
Nemaha R.; Little	Clarke and Clarke, Auburn	Pump	Irrig.	1.02	4	5 14E	Nemaha	Apr.	24	1956	8506
Nemaha R.; Little	Lloyd H. Davis, Nemaha	Pump	Irrig.	.42	12	4 15E	Nemaha	Apr.	15	1956	8510
Nemaha R.; Little	John H. Stevenson, Omaha	Stevenson Lake	Storage	12 AF	11	4 15E	Nemaha	May	17	1956	8567
Nemaha R.; Little	Ed G. Peters, Brock	Pump	Irrig.	.41	8	6 13E	Nemaha	June	14	1956	8612
Nemaha R.; Little	Frank Brinkman, Pawnee City	Pump	Irrig.	.91	31	6 14E	Nemaha	June	15	1956	8614
Nemaha R.; Little	Alvin Finke, Syracuse	Pump	Irrig.	1.90	2	7 11E	Otoe	Feb.	1	1960	9792
Nemaha R.; Little	Sara-Jane James Haase, Nebraska City	Pump	Irrig.	2.13	34	8 11E	Otoe	Feb.	27	1961	9894
Nemaha R.; Little	Ernest J. Keim, et al., Syracuse	Pump	Irrig.	.99	28	8 11E	Otoe	Jan.	20	1964	10279
Nemaha R.; Little	Myron Faye Lintner, Syracuse	Pump	Irrig.	.34	17	8 11E	Otoe	Jan.	7	1965	10498
Nemaha R.; Little	Ralph Steinhoff, Syracuse	Pump	Irrig.	.81	1	8 9E	Otoe	Mar.	11	1965	10563
Nemaha R.; Little	Mary Klein, Burr	Pump	Irrig.	1.13	3	8 10E	Otoe	Mar.	12	1965	10567
Nemaha R.; Little	Mary Klein, Burr	Pump	Irrig.	1.33	18	8 11E	Otoe	Mar.	12	1965	10568
Nemaha R.; Little	Lafleur & Terpsma, Lincoln	Pump	Irrig.	1.28	8	6 13E	Nemaha	Jan.	9	1968	11308
Nemaha R.; Little	Mildred B. Wakelin, Brock	Pump	Irrig.	1.78	16	6 13E	Nemaha	May	8	1968	11416
Nemaha R.; Little	Gauchat & Gauchat, Brock	Pump	Irrig.	6.04	15	6 13E	Nemaha	July	15	1968	11488
Nemaha R.; Little	Paul Gauchat, et al., Brock	Pump	Irrig.	3.43	8	6 13E	Nemaha	July	25	1968	11513
					23	6 13E	Nemaha	July	25	1968	11513
Nemaha R.; Little	Victor L. Schmutte, Roca	Pump	Irrig.	.94	12	7 11E	Otoe	Mar.	26	1969	11678
Nemaha R.; Little	Herman D. Juilfs Estate, Syracuse	Pump	Irrig.	1.78	20	7 12E	Otoe	July	23	1970	12025
Nemaha R.; Little	Gerald Hedges, Bennet	Pump	Irrig.	.87	10	8 8E	Lancaster	May	17	1971	12262
Nemaha R.; Little	Alfred G. Damme, Sr., Talmage	Pump	Irrig.	.47	21	7 12E	Otoe	Aug.	10	1971	12348
Nemaha R.; Little	Snyder Farms, Syracuse	Pump	Irrig.	2.69	2	7 11E	Otoe	Mar.	15	1972	12553
Nemaha R.; Little	Snyder Farms, Syracuse	Pumps	Irrig.	2.58	34	8 11E	Otoe	Aug.	25	1972	12730
					28	8 11E	Otoe	Aug.	25	1972	12730
Nemaha R.; Little	Jones and Jones, Lincoln	Pump	Irrig.		18	8 11E	Otoe	July	10	1974	13068*
Nemaha R.; Little	Rogge and Rogge, Lincoln	Pump	Irrig.		10	5 14E	Nemaha	July	23	1974	13097*
Nemaha R.; Little	Raymond Royal, Syracuse	Pump	Irrig.		17	8 11E	Otoe	Aug.	8	1974	13141*
Nemaha R.; Little	Charles A. Sweet, Jr., Estate, Trib. to Palmyra	Pump	Irrig.	.24	33	8 11E	Otoe	Aug.	10	1955	7891
Nemaha R.; Little	Nemaha Natural Resources District, Syracuse	Ziegler Creek	Storage	26.4 AF	18	8 11E	Otoe	Oct.	13	1966	10969
Nemaha R.; Little	Nemaha Natural Resources District, Syracuse	Ziegler Creek	Storage	26.3 AF	3	7 11E	Otoe	July	12	1967	11197
Nemaha R.; Little	Nemaha Natural Resources District, Syracuse	Ziegler Creek	Storage	37.59 AF	4	7 11E	Otoe	July	31	1967	11214

*Application pending approval.

CLAIMS AND APPLICATIONS BY STREAMS IN DIVISION NO. 1-F—Continued

Source	Appropriator and Address	Carrier	Use to which Applied	Provisional Grant in Sec.-ft.	Location of Diversion or Dam				Date of Priority			Doc. No.	App. No.
					S	T	R	County					
Nemaha R., Little Trib. to	Guachat & Guachat, Brock	Pump	Irrig.	4.80	26	6	13E	Nemaha	July	15	1968		11489
Nemaha R., Little Trib. to	Nemaha Natural Resources District, Syracuse	Ziegler Creek Reservoir Z-5-4	Storage	45.6 AF	32	8	11E	Otoe	Sept.	12	1968		11561
Nemaha R., Little Trib. to	Nemaha Natural Resources District, Syracuse	Ziegler Creek Reservoir Z-5-1	Storage	55.1 AF	34	8	11E	Otoe	Dec.	18	1968		11604
Nemaha R., Little Trib. to	Alfred G. Damme, Sr., Talmage	Pump	Irrig.	2.07	8	7	12E	Otoe	Aug.	10	1971		12347
Nemaha R., Little Trib. to	Jack Windle, Nebraska City	Pump	Irrig.		11	6	13	Nemaha	Sept.	17	1974		13206*
Nemaha R., Little North Fork	Elmer Heiser, Dunbar	Pump	Irrig.	.48	13	8	12E	Otoe	Apr.	6	1956		8463
Nemaha R., Little North Fork	Paul W. Wellensiek, Dunbar	Pump	Irrig.	2.59	1	7	12E	Otoe	Feb.	26	1957		9257
Nemaha R., Little North Fork	Alvin C. Ross, Dunbar	Pump	Irrig.	.90	30	9	12E	Otoe	Mar.	1	1957		9269
Nemaha R., Little North Fork	Steinhoff and Steinhoff, Otoe	Pump	Irrig.	1.01	24	9	11E	Otoe	Aug.	4	1960		9849
Nemaha R., Little North Fork	Alvin W. Steinhoff, Otoe	Pump	Irrig.	.43	13	9	11E	Otoe	Aug.	9	1961		9968
Nemaha R., Little North Fork	Glen M. Heng, Dunbar	Pump	Irrig.	1.98	36	8	12E	Otoe	Mar.	6	1963		10152
Nemaha R., Little North Fork	Robert G. Cameron, Dunbar	Pump	Irrig.	1.10	33	9	12E	Otoe	July	16	1968		11493
Nemaha R., Little North Fork	Lesly Berger, Avoca	Pump	Irrig.		5	9	11E	Otoe	July	14	1970		12001*
Nemaha R., Little North Fork	Laota Hile, et al., Dunbar	Pump	Irrig.	5.53	29	9	12E	Otoe	Aug.	3	1970		12044
Nemaha R., Little North Fork Trib. to	Nemaha Natural Resources District, Syracuse	Wilson Creek Reservoir 12-11	Storage	49.4 AF	11	9	11E	Otoe	June	11	1965		10642

Nemaha R., Little North Fork Trib. to	Nemaha Natural Resources District, Syracuse	Wilson Creek Res. 3-6 ...	Storage ..	22.34 AF	4	7 12E	Otoe	July	20	1965	10658
Nemaha R., Little North Fork Trib. to	Nemaha Natural Resources District, Syracuse	Wilson Creek Res. 2-26 ..	Storage ..	17.3 AF	27	9 12E	Otoe	Aug.	9	1965	10667
Nemaha R., Little North Fork Trib. to	Nemaha Natural Resources District, Syracuse	Wilson Creek Res. 2-32 ..	Storage ..	33.2 AF	27	9 12E	Otoe	Aug.	9	1965	10668
Nemaha R., Little North Fork Trib. to	Nemaha Natural Resources District, Syracuse	Wilson Creek Res. 8-5 ...	Storage ..	29.63 AF	16	8 12E	Otoe	Aug.	17	1966	10931
Nemaha R., Little North Fork Trib. to	Nemaha Natural Resources District, Syracuse	Wilson Creek Res. 2-21 ..	Storage ..	21.6 AF	28	9 12E	Otoe	Aug.	17	1966	10932
Nemaha R., Little North Fork Trib. to	Nemaha Natural Resources District, Syracuse	Wilson Creek Res. 2-28 ..	Storage ..	26.8 AF	2	8 12E	Otoe	Aug.	17	1966	10933
Nemaha R., Little North Fork Trib. to	Nemaha Natural Resources District, Syracuse	Wilson Creek Res. 2-S ...	Storage ..	116.2 AF	19	9 12E	Otoe	May	11	1967	11135
Nemaha R., Little North Fork Trib. to	Nemaha Natural Resources District, Syracuse	Wilson Creek Res. 1-N ...	Storage ..	80.8 AF	1	8 12E	Otoe	Jan.	3	1968	11301
Nemaha R., Little North Fork Trib. to	Nemaha Natural Resources District, Syracuse	Wilson Creek Res. 1-24 ..	Storage ..	24.2 AF	35	9 12E	Otoe	Jan.	3	1968	11302
Nemaha R., Little North Fork Trib. to	Nemaha Natural Resources District, Syracuse	Wilson Creek Res. 8-B ...	Storage ..	100.8 AF	16	8 12E	Otoe	June	12	1968	11445
Nemaha R., Little North Fork Trib. to	Nemaha Natural Resources District, Syracuse	Wilson Creek Res. 8-H ...	Storage ..	107.9 AF	8	8 12E	Otoe	June	12	1968	11446
Nemaha R., Little North Fork Trib. to	Nemaha Natural Resources District, Syracuse	Wilson Creek Res. 1-15 ..	Storage ..	15.3 AF	30	8 13E	Otoe	Sept.	13	1968	11562

* Application pending approval.

CLAIMS AND APPLICATIONS BY STREAMS IN DIVISION NO. 1-F—Continued

Source	Appropriator and Address	Carrier	Use to which Applied	Provisional Grant in Sec.-ft.	Location of Diversion or Dam				Date of Priority	Doc. No.	App. No.
					S	T	R	County			
Nemaha R., Little North Fork Trib. to	Nemaha Natural Resources District, Syracuse	Wilson Creek Res. 2-Y	Storage	72.8 AF	34	9	12E	Otoe	Dec. 16	1968	11601
Nemaha R., Little North Fork Trib. to	Nemaha Natural Resources District, Syracuse	Wilson Creek Res. 9-C	Storage	93.8 AF	26	9	11E	Otoe	Dec. 8	1969	11838
Nemaha R., Little North Fork Trib. to	Nemaha Natural Resources District, Syracuse	Wilson Creek Res. 2-X	Storage	75.6 AF	34	9	12E	Otoe	Aug. 16	1971	12352
Nemaha R., Little North Fork Trib. to	Nemaha Natural Resources District, Syracuse	Wilson Creek Res. 12-6	Storage	25.1 AF	27	9	12E	Otoe	Aug. 16	1971	12352
Nemaha R., Little North Fork Trib. to	Nemaha Natural Resources District, Syracuse	Wilson Creek Res. 12-6	Storage	25.1 AF	12	9	11E	Otoe	Aug. 16	1971	12353
Nemaha R., Little North Fork Trib. to	Nemaha Natural Resources District, Syracuse	Wilson Creek Res. 9-1	Storage	21.16 AF	25	9	11E	Otoe	Aug. 23	1972	12722
Nemaha R., Little North Fork Trib. to	Nemaha Natural Resources District, Syracuse	Nemaha Res. 11-A	Storage	264.2 AF	36	10	10E	Otoe	Aug. 24	1973	12930
Nemaha R., Little South Fork	Maynard Dunlap, Douglas	Pump	Irrig.	.51	13	7	9E	Otoe	Aug. 18	1955	7951
Nemaha R., Little South Fork	Walter Poppe, Cook	Pump	Irrig.	1.14	7	6	11E	Johnson	Aug. 23	1955	7974
Nemaha R., Little South Fork	Mrs. Walter E. Stutheit, Cook	Pump	Irrig.	.41	1	6	10E	Johnson	May 5	1956	8542
Nemaha R., Little South Fork	John Armknecht, Cook	Pump	Irrig.	.82	11	6	11E	Johnson	May 22	1956	8579
Nemaha R., Little South Fork	Fred A. Panko, Cook	Pump	Irrig.	1.74	8	6	11E	Johnson	June 4	1956	8598
Nemaha R., Little South Fork	Ernest Dieckhoff, Cook	Pump	Irrig.	1.11	8	6	11E	Johnson	June 18	1956	8623
Nemaha R., Little South Fork	Albert H. Schacht, et al., Cook	Pump	Irrig.	1.71	6	6	12E	Johnson	Dec. 11	1956	9030

Nemaha R., Little South Fork	August H. Behrens, Douglas	Pump	Irrig.	1.65	24	7	9E	Otoe	Feb.	5	1957	9170
Nemaha R., Little South Fork	Alice Shepard, Albuquerque, N.M.	Pump	Irrig.	.94	11	6	11E	Johnson	Mar.	1	1957	9270
Nemaha R., Little South Fork	Duane L. Mehrens, Lincoln	Pump	Irrig.	1.92	4	7	9E	Otoe	Mar.	4	1964	10320
Nemaha R., Little South Fork	Elmer Paulsen, Burr	Pump	Irrig.	.78	6	6	11E	Johnson	July	29	1964	10408
Nemaha R., Little South Fork	Richard Lubben, Burr	Pump	Irrig.	2.70	19	7	10E	Otoe	Dec.	17	1965	10731
Nemaha R., Little South Fork	Dena Powell, Cook	Pump	Irrig.	1.82	1	6	10E	Johnson	Aug.	5	1966	10917
Nemaha R., Little South Fork	Mrs. Emma Brandt, Cook	Pump	Irrig.	2.0	31	7	12E	Otoe	Sept.	6	1967	11245
Nemaha R., Little South Fork	Rowe and Rowe, Burr	Pump	Irrig.	1.37	2	6	10E	Johnson	Dec.	26	1967	11299
Nemaha R., Little South Fork	Jessen & Mullen, Nebraska City	Pump	Irrig.	4.48	2	6	10E	Johnson	July	23	1968	11507
Nemaha R., Little South Fork	Wiebke and Wiebke, Cook	Pump	Irrig.	2.14	2	6	10E	Johnson	Nov.	21	1968	11589
Nemaha R., Little S.F., Trib. to	Mrs. Walter E. Stutheit, Cook	Pump	Irrig.	.49	1	6	10E	Johnson	May	5	1956	8543
Nemaha R., Little S.F., Trib. to	Duane J. Wellman, Burr	Pump	Irrig.	2.18	27	7	10E	Otoe	July	1	1968	11466
Nemaha R., Little S.F., Trib. to	Herman De Roe, Douglas	Pump	Irrig.	.48	18	7	10E	Otoe	Sept.	15	1969	11795
Nemaha R., Little S.F., Trib. to	Herman De Roe, Douglas	Pump	Irrig.	2.38	18	7	10E	Otoe	Sept.	15	1969	11796
Nemaha R., Little S.F., Trib. to	Ernest Grotrian Heirs, Cook	Pump	Irrig.		12	6	10E	Johnson	June	26	1974	13053*
Rattlesnake Creek	Warren B. Dorland, Humboldt	Pump	Irrig.	.50	4	1	14E	Richardson	Aug.	9	1955	7880
Rattlesnake Creek	Louis W. Nofsger, Falls City	Pump	Irrig.	3.36	9	1	14E	Richardson	June	9	1959	9731
Rock Creek	Gertrude J. Stukenholtz, Nebraska City	Pump	Irrig.	.70	30	7	14E	Otoe	Dec.	5	1936	2668
Rock Creek	H.H. Huston, Salem	Pump	Irrig.	.75	20	1	15E	Richardson	May	10	1948	4262

*Application pending approval.

CLAIMS AND APPLICATIONS BY STREAMS IN DIVISION NO. 1-F—Continued

Source	Appropriator and Address	Carrier	Use to which Applied	Provisional Grant in Sec.-ft.	Location of Diversion or Dam				Date of Priority			Doc. No.	App. No.
					S	T	R	County					
Rock Creek	E. Earl Stukenholtz, Nebraska City	Pump	Irrig.77	32	7	14E	Otoe	Nov.	26	1954		6873
Rock Creek	Clarke and Clarke, Auburn	Pump	Irrig.	1.14	20	6	14E	Nemaha ..	Apr.	24	1956		8507
Rock Creek	Wilbur L. Stukenholtz, Lincoln	Pump	Irrig.60	30	7	14E	Otoe	May	10	1956		8562
Rock Creek	Nemaha Natural Resources District, Syracuse	Rock Creek	Storage ..	67.8 AF	20	3	10E	Pawnee ...	Sept	19	1966		10953
Rock Creek	Beaver Lake Corp., Plattsmouth	Beaver Lake Reservoir ..	Rec.	8520.0 AF	17	11	14E	Cass	Dec.	13	1971		12456
Rock Creek,	Nemaha Natural Resources District, Syracuse	Rock Creek	Storage ..	29.4 AF	28	3	10E	Pawnee ...	July	6	1967		11193
Rock Creek,	Nemaha Natural Resources District, Syracuse	Rock Creek	Storage ..	59.3 AF	27	3	10E	Pawnee ...	Dec.	19	1968		11605
Rock Creek,	Nemaha Natural Resources District, Syracuse	Rock Creek	Storage ..	20.5 AF	16	3	10E	Pawnee ...	Dec.	19	1968		11606
Rock Creek,	Nemaha Natural Resources District, Syracuse	Nemaha	Storage ..	68.8 AF	20	3	10E	Otoe	Aug.	2	1973		12914
Rock Creek,	Nemaha Natural Resources District, Syracuse	Nemaha	Storage ..	22.2 AF	30	3	10	Pawnee ...	Aug.	2	1973		12915
Sand Creek	Gladys Bravinder and Alice Robertson, Long Beach, California	Pump	Irrig.	3.07	4	6	13E	Nemaha ..	Apr.	29	1957		9473
Sardine Creek	Robert Fritz, Verdon	Pump	Irrig.	1.38	3	2	15E	Richardson	Apr.	19	1956		8495
Shaw Creek	Virgil L. Petz, Adams	Pump	Irrig.	1.07	26	6	7E	Gage	Jan.	19	1956		8321
Shaw Creek	Lorin A. Wusk, Adams	Pump	Irrig.57	29	6	8E	Gage	Apr.	26	1956		8519
Shaw Creek,	Nemaha Natural Resources District, Syracuse	Upper Big Nemaha	Storage ..	13.3 AF	35	6	7E	Gage	Dec.	26	1972		12778
Shaw Creek,	Nemaha Natural Resources District, Syracuse	Upper Big Nemaha	Storage ..	46.4 AF	23	6	7E	Gage	Dec.	26	1972		12781
Silver Creek	Hilgenfeld and Yoesel, Falls City	Pump	Irrig.	1.10	23	2	16E	Richardson	Apr.	24	1956		8505

Silver Creek	Herman Royal, Palmyra	Pump	Irrig.	3.41	2	8	9E	Otoe	Nov.	29	1968	11592	
					11	8	9E	Otoe	Nov.	29	1968	11592	
Silver Creek	Herman Royal, Palmyra	Pump	Irrig.	.57	11	8	9E	Otoe	July	25	1969	11753	
Spring Creek	Paul Applegate, Union	Pumps	Irrig.	.20	18	10	14E	Cass	Sept.	23	1953	5596	
Spring Creek	Paul Wilhelm, Tecumseh	Pump	Irrig.	.46	30	5	12E	Johnson	June	19	1956	8629	
Spring Creek	Nemaha Natural Resources District, Syracuse	Spring Creek Res. 9-A	Storage	308.7	AF	30	5	12E	Johnson	Feb.	4	1972	12496
Spring Creek, Trib. to	Nemaha Natural Resources District, Syracuse	Spring Creek Res. 5-2	Storage	24.4	AF	33	6	12E	Johnson	Sept.	22	1966	10957
Spring Creek, Trib. to	Nemaha Natural Resources District, Syracuse	Spring Creek Res. 5-3	Storage	19.57	AF	33	6	12E	Johnson	June	29	1967	11187
Spring Creek, Trib. to	Nemaha Natural Resources District, Syracuse	Spring Creek Res. 4-3	Storage	28.0	AF	9	6	12E	Johnson	June	29	1967	11188
Spring Creek, Trib. to	Nemaha Natural Resources District, Syracuse	Spring Creek Res. 9-5	Storage	26.3	AF	19	5	12E	Johnson	Jan.	29	1968	11326
Spring Creek, Trib. to	Nemaha Natural Resources District, Syracuse	Spring Creek Res. 2-3	Storage	18.3	AF	4	6	12E	Johnson	Mar.	17	1969	11670
Spring Creek, Trib. to	Nemaha Natural Resources District, Syracuse	Spring Creek Res. 5-A	Storage	373.2	AF	29	6	12E	Johnson	Mar.	17	1969	11671
Spring Creek, Trib. to	Nemaha Natural Resources District, Syracuse	Spring Creek Res. 6-2	Storage	29.9	AF	25	6	11E	Johnson	Mar.	17	1969	11672
Spring Creek, Trib. to	Nemaha Natural Resources District, Syracuse	Spring Creek Res. 8-1	Storage	20.8	AF	13	5	11E	Johnson	Aug.	3	1970	12046
Spring Creek, Trib. to	Nemaha Natural Resources District, Syracuse	Spring Creek Res. 7-C	Storage	90.0	AF	1	5	11E	Johnson	Aug.	3	1970	12047
Spring Creek, Trib. to	Nemaha Natural Resources District, Syracuse	Spring Creek Res. 7-B	Storage	44.6	AF	1	5	11E	Johnson	Aug.	3	1970	12048
Spring Creek, Trib. to	Nemaha Natural Resources District, Syracuse	Spring Creek Res. 9-4	Storage	19.1	AF	19	5	12E	Johnson	Feb.	4	1972	12497
Spring Creek, Trib. to	Nemaha Natural Resources District, Syracuse	Spring Creek Res. 9-6	Storage	16.2	AF	24	5	11E	Johnson	Mar.	30	1972	12571
Stove Creek	Clements and Clements, Elmwood	Pump	Irrig.	.76	21	10	10E	Cass	Dec.	16	1953	5800	
Table Creek, South	Edward Hays, Dunbar	Pump	Irrig.	2.86	23	8	13E	Otoe	May	13	1957	9495	
Taylor Branch Creek	Lynn Forrest Binder, Table Rock	Pump	Irrig.		6	2	12E	Pawnee	Feb.	6	1974	12978	

CLAIMS AND APPLICATIONS BY STREAMS IN DIVISION NO. 1-F—Continued

Source	Appropriator and Address	Carrier	Use to which Applied	Provisional Grant in Sec.-ft.	Location of Diversion or Dam				Date of Priority		Doc. No.	App. No.	
					S	T	R	County					
Temple Creek	Welbert Fritz, et al., Falls City	Pump	Irrig.	1.50	15	2	16E	Richardson	Aug.	1	1955		7855
Todd Creek	Raymond W. Laue, Tecumseh	Pump	Irrig.		19	4	11E	Johnson ..	Sept.	3	1974		13188*
Turkey Creek	Glenn Bohm, DuBois	Pump	Irrig.	1.46	25	1	11E	Pawnee ...	July	9	1954		6416
Turkey Creek	Ernest Dieckhoff, Cook	Pump	Irrig.93	8	6	11E	Johnson ..	June	18	1956		8624
Turkey Creek	Gerald Kolbe, Springfield	Pump	Irrig.	1.69	11	1	11E	Pawnee ...	Jan.	5	1965		10497
Turkey Creek,	Nebraska Game and Parks	Burchard Lake	Storage	1798 AF	4	2	10E	Pawnee ...	Sept.	9	1958		9646
Trib. to	Commission, Lincoln												
Walnut Creek	R.P. Kimmel, Nebraska City	Pump	Irrig.46	36	9	13E	Otoe	Aug.	27	1936		2625
Walnut Creek	Milton Bletscher, Falls City	Pump	Irrig.54	31	1	17E	Richardson	Feb.	3	1954		5829
Walnut Creek	Alvin Pohlman, Nebraska City	Pump	Irrig.63	31	9	14E	Otoe	Sept.	6	1955		8059
Walnut Creek	R.P. Kimmel, Nebraska City	Pump	Irrig.16	36	9	13E	Otoe	Dec.	29	1955		8294
Weeping Water	Chas. Gilmore, Weeping Water	Gilmore Pond	Ice	8.00	2	10	11E	Cass	Aug.	5	1909		955
Creek													
Weeping Water	B & R Corporation, Lincoln	Pump	Irrig.57	35	10	13E	Cass	Nov.	27	1936		2664
Creek													
Weeping Water	John Wirth, et al., Nebraska City	Pumps	Irrig.	1.72	6	9	14E	Otoe	Feb.	2	1955		7055
Creek													
Weeping Water	City of Weeping Water, Weeping Water	City Supply Canal	Domestic	2.00	2	10	11E	Cass	June	20	1955		7712
Creek													
Weeping Water	Mrs. Amelie N. Balfour, Nehawka	Pump	Irrig.42	18	10	13E	Cass	July	27	1955		7803
Creek													
Weeping Water	Vantine A. James, et al.,	Pump	Irrig.	1.53	25	10	13E	Cass	Aug.	22	1956		8765
Creek													
Weeping Water	Clyde L. Cook, Union	Pump	Irrig.99	22	10	13E	Cass	Jan.	21	1969		11622
Creek													
Weeping Water	Paul M. Rice, Nehawka	Pump	Irrig.		13	10	12E	Cass	Aug.	5	1974		13131*
Creek													

Weeping Water Creek	Lee Roy Ahrens, Nehawka	Pump	Irrig.	21	10	13E	Cass	Aug.	6	1974	13134*	
Weeping Water Creek	Lee Roy Ahrens, Nehawka	Pump	Irrig.	14	10	12E	Cass	Aug.	6	1974	13135*	
				13	10	12E	Cass	Aug.	6	1974	13135*	
Weeping Water Creek, Trib. to	Schlichtemeier and Schlichtemeier, Murray	Pump	Irrig.	33	11	13E	Cass	July	16	1974	13079*	
Weeping Water Creek, Trib. to	Schlichtemeier and Schlichtemeier, Murray	Pump	Irrig.	4	10	13E	Cass	July	16	1974	13080*	
Weeping Water Creek, Trib. to	Schlichtemeier and Schlichtemeier, Murray	Pump	Irrig.	33	11	13E	Cass	July	29	1974	13108*	
Weeping Water Creek, Trib. to	Schlichtemeier and Schlichtemeier, Murray	Pump	Irrig.	32	11	13E	Cass	July	29	1974	13109*	
Weeping Water Creek, N.B.	Rollin G. Miller, Elmwood	Pump	Irrig.	.14	35	11	10E	Cass	Oct.	11	1954	6754
Weeping Water Creek, N.B.	Rollin G. Miller, Elmwood	Pump	Irrig.	.28	35	11	10E	Cass	Oct.	11	1954	6755
Weeping Water Creek, N.B.	Kerford Limestone Co., Weeping Water	Pump	Mfg.	2. CF	34	11	11E	Cass	Aug.	8	1966	10920
Weeping Water Creek, N.B.	Kerford Limestone Co., Weeping Water	Pump	Irrig.	32	11	11E	Cass	July	26	1974	13103*	
Weeping Water Creek, N.B.	Seiker and Seiker, Elmwood	Pump	Irrig.	9	10	10E	Cass	July	26	1974	13104*	
Weeping Water Creek, S.B.	Clyde L. Cook, Union	Pump	Irrig.	1.10	22	10	13E	Cass	July	12	1968	11484
Weeping Water Creek, S.B. Trib. to	Ross and Ross, Nehawka	Pump	Irrig.	31	10	13E	Cass	Aug.	19	1974	13155*	
Willow Creek	Eugene J. Ely, Auburn	Ely Reservoir	Storage	20.48 AF	34	6	14E	Nemaha	Sept	20	1966	10955
Wilson Creek	Nemaha Natural Resources District, Syracuse	Wilson Creek Reservoir 7-A	Storage	421.13 AF	6	8	13E	Otoe	Aug.	16	1971	12351
					1	8	12E	Otoe	Aug.	16	1971	12351

*Application pending approval.

CLAIMS AND APPLICATIONS BY STREAMS IN DIVISION NO. 1-F—Concluded

Source	Appropriator and Address	Carrier	Use to which Applied	Provisional Grant in Sec.-ft.	Location of Diversion or Dam				Date of Priority			Doc. No.	App. No.
					S	T	R	County					
Wilson Creek, Trib. to	Nemaha Natural Resources District, Syracuse	Wilson Creek Res. 7-8	Storage ..	21.8 AF	36	9	12E	Otoe	May	11	1967		11133
Wilson Creek, Trib. to	Nemaha Natural Resources District, Syracuse	Wilson Creek Res. 7-9	Storage ..	73.2 AF	31	9	13E	Otoe	May	11	1967		11134
Winnebago Creek ..	Morris N. Jones, Rulo	Pump	Irrig.	1.74	30	2	18E	Richardson	Sept	5	1967		11244
Wolf Run Creek ... Ravine, Trib. to	C.R. Fargo, Omaha	Fargo Reservoir	Storage ..	32 AF	30	9	11E	Otoe	Oct.	21	1955		8231
Yankee Creek	Dick Oltman, Jr., Tecumseh	Pump	Irrig.	2.04	24	5	10E	Johnson ..	Oct.	13	1956		8898
Yankee Creek	Myron Mason and Sons, Tecumseh	Pump	Irrig.80	31	5	10E	Johnson ..	May	13	1957		9493
Yankee Creek	Myron Mason and Sons, Tecumseh	Pump	Irrig.	1.93	28	5	10E	Johnson ..	May	13	1957		9494
Yankee Creek	Keith D. Joekel, Sterling	Pump	Irrig.	1.60	4	4	9E	Johnson ..	Apr.	20	1966		10836
Yankee Creek	M.C. McPherrin, Tecumseh	Pump	Irrig.	1.40	24	5	10E	Johnson ..	Sept	15	1967		11253
Yankee Creek	Laverne W. Fritsch, Tecumseh	Pump	Irrig.85	31	5	10E	Johnson ..	July	23	1968		11508
Yankee Creek	Elmer Lunday, Tecumseh	Pump	Irrig.	1.24	32	5	10E	Johnson ..	July	26	1968		11515
Ziegler Creek	Fred Bro., Syracuse	Pump	Irrig.	1.45	30	8	11E	Otoe	July	22	1964		10398
Ziegler Creek	Nemaha Natural Resources District, Syracuse	Ziegler Creek Res. Z-15	Storage ..	112.1 AF	25	8	10E	Otoe	July	11	1968		11480
Ziegler Creek	Nemaha Natural Resources District, Syracuse	Ziegler Creek Res. Z-16	Storage ..	165.3 AF	20	8	11E	Otoe	June	18	1969		11730
Ziegler Creek	Nemaha Natural Resources District, Syracuse	Ziegler Creek Res. Z-17	Storage ..	38.1 AF	30	8	11E	Otoe	July	16	1969		11748

CLAIMS AND APPLICATIONS BY STREAMS IN DIVISION NO. 2-A

Source	Appropriator and Address	Carrier	Use to which Applied	Provisional Grant in Sec.-ft.	Location of Diversion or Dam				Date of Priority			Doc. No.	App. No.
					S	T	R	County					
Ash Creek	John E. Swenson Estate, Eddyville	Pump	Irrig.	2.95	7	14	20	Custer	May	17	1932		2271
Ash Creek	Ben McKeeman, Belgrade	McKeeman Reservoir ...	Storage ..	134.8 AF	30	18	6	Boone	Sept.	5	1969		11793
Babcock (Mira) Creek	Leo F. Clinch, Burwell	Pump	Irrig.37	6	17	12	Greeley ...	Jan.	11	1943		3593
Babcock (Mira) Creek	Esther M. Bussell, Scotia	Pump	Irrig.37	6	17	12	Greeley ...	Apr.	17	1954		6228
Barnum Creek	Charles H. Sheldon, Columbus	Pump No. 1	Irrig.13	31	17	1E	Platte	Nov.	4	1939		3007
Barnum Creek	Paul Mueller, Columbus	Pump	Irrig.06	36	17	1E	Platte	Jan.	27	1940		3087
Barnum Creek	Matthew P. Foral, Columbus	Pump	Irrig.	1.08	32	17	1E	Platte	Oct.	10	1941		3517
Bean Creek	Glen D. Auble, Ord	Pump	Irrig.18	10	20	15	Valley	May	11	1955		7459
Bean Creek	Frank T. Schnase, Burwell	Pump	Irrig.71	10	20	15	Valley	June	24	1968		11459
Bean Creek, Trib. to	Alfred James, Burwell	James Res. No. 1	Storage ..	57.7 AF	25	21	15	Garfield ..	Oct.	9	1963		10252
=Beaver Creek	J.W. Quackenbush, Albion	Pioneer Canal	Irrig.	3.57	22	20	6	Boone	Dec.	8	1894	287	
Beaver Creek	Wm. M. Long, Genoa	Windmill Project	Irrig.14	14	17	4	Nance	Mar.	31	1896		277
Beaver Creek	Bertha A. Umbarger, Genoa	Pump	Irrig.99	10	17	4	Nance	July	8	1933		2329
Beaver Creek	Homer S. Peterson, Genoa	Pump	Irrig.64	18	18	4	Platte	Sept.	10	1934		2471
Beaver Creek	Lyle E. Engstrom, St. Edward	Pump	Irrig.63	3	18	5	Boone	Aug.	7	1935		2554
Beaver Creek	Herbert H. Kiesling, Albion	Pump	Irrig.88	20	19	5	Boone	June	19	1936		2582
Beaver Creek	Stuart H. Battles Estate, et al., Genoa	Pump	Irrig.19	14	17	4	Nance	Oct.	21	1936		2647
Beaver Creek	Alfred Metz, Petersburg	Pump	Irrig.50	10	21	7	Boone	Dec.	1	1936		2665
Beaver Creek	Ignatius Seier, Petersburg	Pump	Irrig.27	3	21	7	Boone	Mar.	26	1937		2722
Beaver Creek	University of Nebraska, Lincoln	Genoa Hospital Canal	Irrig.	1.28	29	18	4	Nance	Apr.	21	1937		2735

-See appropriation under Mud (Beaver) Creek.

CLAIMS AND APPLICATIONS BY STREAMS IN DIVISION NO. 2-A—Continued

Source	Appropriator and Address	Carrier	Use to which Applied	Provisional Grant in Sec.-ft.	Location of Diversion or Dam				Date of Priority		Doc. No.	App. No.
					S	T	R	County				
Beaver Creek	Lloyd W. Myers, Albion	Pump	Irrig.	.71	1	20	7	Boone	Sept. 1	1937		2779
Beaver Creek	Olaf Quallsatt, Petersburg	Pump	Irrig.	.29	30	22	7	Boone	Nov. 16	1937		2803
Beaver Creek	Mrs. M. Gwendolyn Noble, et al., Albion	Pump	Irrig.	.44	16	19	5	Boone	Dec. 2	1937		2811
Beaver Creek	Kant—Burke Company, Genoa	Genoa Ranch Canal	Irrig.	.29	24	17	4	Nance	Dec. 6	1937		2812
Beaver Creek	Mrs. Frank Olson, Genoa	Pump	Irrig.	.47	15	17	4	Nance	Feb. 8	1938		2835
Beaver Creek	Harner and Wright, Albion	Pump	Irrig.	1.10	36	20	6	Boone	Feb. 21	1938		2840
Beaver Creek	Glen A. Larson, St. Edward	Pump	Irrig.	.39	27	19	5	Boone	Mar. 8	1938		2843
Beaver Creek	H. H. Gillespie, Boone	Pump	Irrig.	.59	8	19	5	Boone	Mar. 15	1938		2846
Beaver Creek	Irwin Hunter, et al., Albion	Pump	Irrig.	.52	10	21	7	Boone	Mar. 24	1938		2856
Beaver Creek	Newell H. Battles Estate, Idaho Falls, Idaho	Pump	Irrig.	.69	14	17	4	Nance	Oct. 27	1938		2893
Beaver Creek	C. L. Ohlson, Petersburg	Pump	Irrig.	1.39	4	21	7	Boone	May 25	1939		2926
Beaver Creek	S. W. Stretter, Petersburg	Pump	Irrig.	.13	32	22	7	Boone	Aug. 14	1939		2950
Beaver Creek	Robert C. Furby, Petersburg	Pump	Irrig.	.35	10	21	7	Boone	Sept. 21	1939		2969
Beaver Creek	Arnold J. Mahoney, St. Edward	Pump	Irrig.	.25	2	18	5	Boone	Apr. 10	1940		3132
Beaver Creek	Robert C. Furby, Petersburg	Pump	Irrig.	.04	10	21	7	Boone	Apr. 18	1940		3140
Beaver Creek	Hall and Hall, St. Edward	Pump No. 1	Irrig.	.66	12	18	5	Boone	Aug. 17	1940		3234
Beaver Creek	Leland F. Smith, St. Edward	Pump	Irrig.	.37	34	19	5	Boone	Apr. 21	1941		3430
Beaver Creek	Clifford Keith Ladd, Albion	Pump	Irrig.	1.02	17	20	6	Boone	Sept. 3	1941		3491
Beaver Creek	Choat and Sons, Inc., St. Edward	Pump	Irrig.	.60	28	19	5	Boone	Feb. 24	1942		3554
Beaver Creek	Leo J. Zurovski, Albion	Pump	Irrig.	.50	21	19	5	Boone	Apr. 13	1943		3606
Beaver Creek	Luettel and Luettel, Albion	Pump	Irrig.	.50	26	20	6	Boone	Sept. 13	1943		3649
Beaver Creek	Herbert H. Kiestling, Albion	Pumps	Irrig.	.52	20	19	5	Boone	Oct. 25	1943		3661
Beaver Creek	Raymond E. Gray, Albion	Pumps	Irrig.	.87	7	20	6	Boone	Dec. 20	1943		3665
Beaver Creek	Amos Jace, St. Edward	Pump	Irrig.	.66	21	19	5	Boone	Feb. 7	1944		3681
Beaver Creek	Mrs. Margaret O. Wynne, Omaha	Pump	Irrig.	.64	9	19	5	Boone	Sept. 6	1944		3763
Beaver Creek	Roy E. Sallach, Albion	Pump	Irrig.	.69	35	21	7	Boone	Feb. 1	1945		3805
Beaver Creek	Everett Dannelly, Genoa	Pump	Irrig.	.36	10	17	4	Nance	June 23	1945		3845
Beaver Creek	Keith Ladd, Albion	Pump	Irrig.	.79	8	20	6	Boone	July 31	1946		3936
Beaver Creek	C. R. Imus, Albion	Pump	Irrig.	.06	16	20	6	Boone	Apr. 7	1947		4064
Beaver Creek	Martin E. Fonda, St. Edward	Pump	Irrig.	.39	21	19	5	Boone	Aug. 30	1947		4103

Beaver Creek	George Koeppen, Albion	Pump	Irrig.	.35	6	19	5	Boone	Jan.	7	1948	4168
Beaver Creek	Eldon E. Bowman, St. Edward	Pump	Irrig.	.19	36	20	6	Boone	May	1	1948	4255
Beaver Creek	Leo J. Zurovski, Albion	Pump	Irrig.	.12	21	19	5	Boone	July	23	1948	4311
Beaver Creek	Robert F. Wolf, Albion	Pump	Irrig.	.30	16	20	6	Boone	Feb.	11	1949	4433
Beaver Creek	Mark Woodworth, Albion	Pump	Irrig.	.14	16	20	6	Boone	Feb.	11	1950	4596
Beaver Creek	Floyd Ellis, St. Edward	Pump	Irrig.	.55	17	18	4	Platte	Aug.	2	1952	5003
Beaver Creek	Richard Blaser, Columbus	Pump	Irrig.	.86	13	18	5	Boone	July	27	1953	5417
Beaver Creek	Hasselbalch—Hasselbalch, St. Edward	Pump	Irrig.	.82	1	18	5	Boone	Aug.	3	1953	5443
Beaver Creek	Osborne—Wright Company, Genoa	Pump	Irrig.	1.29	22	17	4	Nance	Nov.	20	1953	5736
Beaver Creek	Glenn Roberts, St. Edward	Pump	Irrig.	.64	1	18	5	Boone	Jan.	25	1954	5892
Beaver Creek	Raitt and Raitt, Columbus	Pump	Irrig.	1.07	15	17	4	Nance	Jan.	7	1955	6985
Beaver Creek	Mrs. Myrtle Annamae Furby, Albion	Pump	Irrig.	.66	5	19	5	Boone	Feb.	25	1955	7175
Beaver Creek	James M. Wolf, Albion	Pumps	Irrig.	1.73	15	20	6	Boone	Mar.	24	1955	7255
Beaver Creek	Loran S. Goodwater, Albion	Pump	Irrig.	.52	25	20	6	Boone	Apr.	16	1955	7311
Beaver Creek	Atwood and Atwood, Albion	Pump	Irrig.	.55	17	20	6	Boone	Apr.	19	1955	7316
Beaver Creek	Grant Olson, Petersburg	Pumps	Irrig.	2.67	14	21	7	Boone	Apr.	29	1955	7420
Beaver Creek	Geo. Hutchinson, Albion	Pump	Irrig.	.39	1	20	7	Boone	Apr.	29	1955	7421
Beaver Creek	L.A. Noble, Albion	Pump	Irrig.	.69	36	21	7	Boone	May	2	1955	7430
Beaver Creek	Leo J. Zurovski, Albion	Pump	Irrig.	.48	21	19	5	Boone	May	12	1955	7464
Beaver Creek	Elmer Choat, St. Edward	Pump	Irrig.	.25	16	19	5	Boone	May	24	1955	7587
Beaver Creek	Roy E. Sallach, Albion	Pump	Irrig.	.34	35	21	7	Boone	Jan.	23	1956	8325
Beaver Creek	Cedar Lane Farms, Inc., Columbus	Pump	Irrig.	2.26	24	17	4	Nance	Feb.	14	1956	8359
Beaver Creek	Edwin R. Olson, St. Edward	Pump	Irrig.	1.48	20	18	4	Nance	Mar.	26	1956	8449
Beaver Creek	Alvin H. Schrad, Petersburg	Pump	Irrig.	.52	3	21	7	Boone	May	23	1956	8580
Beaver Creek	Ray Low, Elgin	Pump	Irrig.	3.95	1	22	9	Wheeler	July	9	1956	8666
Beaver Creek	R.E. Gundy Estate, Albion	Pump	Irrig.	.60	22	20	6	Boone	July	10	1956	8667
Beaver Creek	Kent—Burke Company, Genoa	Pump	Irrig.	1.00	24	17	4	Nance	Aug.	21	1956	8764
Beaver Creek	W.W. Redler, Albion	Pump	Irrig.	1.32	23	20	6	Boone	Sept.	4	1956	8795
Beaver Creek	Mrs. Marguerite B. Carroll, Burbank, California	Pump	Irrig.	1.51	12	18	5	Boone	Sept.	26	1956	8860
Beaver Creek	Harold D. Bolin, Loretto	Pump	Irrig.	1.31	35	21	7	Boone	Sept.	27	1956	8867
Beaver Creek	Frederick Barnhard, Albion	Pump	Irrig.	1.14	1	20	7	Boone	Oct.	8	1956	8888
Beaver Creek	Delbert Thomazin, Loretto	Pump	Irrig.	2.99	7	20	6	Boone	Oct.	9	1956	8891
Beaver Creek	Newell H. Battles Estate, Idaho Falls, Idaho	Pumps	Irrig.	1.59	14	17	4	Nance	Oct.	18	1956	8910
Beaver Creek	Newell H. Battles Estate, Idaho Falls, Idaho	Pump	Irrig.	3.06	10	17	4	Nance	Oct.	18	1956	8911
Beaver Creek	Hall & Hall, St. Edward	Pumps	Irrig.	1.03	2	18	5	Boone	Oct.	19	1956	8918
Beaver Creek	Gail Reynoldson, Carmichael, Calif.	Pump	Irrig.	1.04	2	18	5	Boone	Oct.	19	1956	8921

CLAIMS AND APPLICATIONS BY STREAMS IN DIVISION NO. 2-A—Continued

Source	Appropriator and Address	Carrier	Use to which Applied	Provisional Grant in Sec.-ft.	Location of Diversion or Dam				Date of Priority		Doc. No.	App. No.
					S	T	R	County				
Beaver Creek	Richard T. Rutten, Albion	Pump	Irrig.	.51	36	20	6	Boone	Oct. 22	1956		8923
Beaver Creek	Ernest Brangelman, Albion	Pump	Irrig.	.90	7	20	6	Boone	Nov. 6	1956		8955
Beaver Creek	Henry E. Warner, Albion	Pumps	Irrig.	3.01	17	19	5	Boone	Nov. 8	1956		8960
Beaver Creek	Florence E. Kennedy, Denver, Colo. & Arnold J. Mahoney, St. Edward	Pump	Irrig.	2.30	2	18	5	Boone	Jan. 18	1957		9112
Beaver Creek	Loren Goodwater, Albion	Pump	Irrig.	.93	25	20	6	Boone	Feb. 4	1957		9164
Beaver Creek	Roger E. Fitzgerald, Albion	Pump	Irrig.	.96	17	20	6	Boone	Feb. 5	1957		9171
Beaver Creek	University of Nebraska, Lincoln	Pump	Irrig.	.12	29	18	4	Nance	Mar. 15	1957		9352
Beaver Creek	R.D. Fonda, et al., St. Edward	Pump	Irrig.	.71	21	19	5	Boone	Mar. 23	1957		9397
Beaver Creek	Alfred Dubs, Trailer City, Oregon	Pump	Irrig.	1.65	3	17	4	Nance	Apr. 5	1957		9432
Beaver Creek	Lloyd W. Myers, Albion	Pump	Irrig.	3.10	1	20	7	Boone	May 16	1957		9499
Beaver Creek	Lloyd W. Myers, Albion	Pump	Add.	†A-2779	1	20	7	Boone	May 16	1957		9500
Beaver Creek	Lloyd W. Myers, Albion	Pump	Irrig.	.21	1	20	7	Boone	May 16	1957		9500
Beaver Creek	Ray Low, Elgin	Pumps	Irrig.	3.43	36	23	9	Wheeler	Dec. 26	1957		9583
					1	22	9	Wheeler	Dec. 26	1957		9583
					6	22	8	Boone	Dec. 26	1957		9583
Beaver Creek	Richard T. Rutten, Albion	Pumps	Irrig.	1.28	36	20	6	Boone	June 18	1958		9629
Beaver Creek	Gene M. Atwood, Albion	Pump	Irrig.	1.93	17	20	6	Boone	July 11	1958		9634
Beaver Creek	Darrel D. Matchett, Albion	Pumps	Irrig.	1.90	23	21	7	Boone	Jan. 22	1959		9684
Beaver Creek	Ignatius Seier, Petersburg	Pump	Irrig.	.40	3	21	7	Boone	July 1	1959		9738
Beaver Creek	Gerald E. Staack, St. Edward	Pump	Irrig.	.97	17	19	5	Boone	July 14	1961		9951
Beaver Creek	H.C. Gregory, Fritch, Texas	Pump	Irrig.	1.08	20	18	4	Nance	Sept. 18	1961		9982
Beaver Creek	Henry Swantek, Genoa	Pump	Irrig.	.29	14	17	4	Nance	June 5	1962		10073
Beaver Creek	Steve J. Czarnick, Genoa	Pump	Irrig.	1.13	4	17	4	Nance	Jan. 21	1963		10142
Beaver Creek	DeVore and Jenkins, St. Edward	Pump	Irrig.	.18	34	19	5	Boone	Aug. 1	1963		10231
Beaver Creek	Harlan B. Kohtz, Albion	Pump	Irrig.	1.01	20	19	5	Boone	Jan. 17	1964		10276
Beaver Creek	Richard D. Wallick, Albion	Pump	Irrig.	1.16	36	20	6	Boone	Mar. 6	1964		10324
Beaver Creek	M. Gwendolyn Noble, et al., Albion	Pump	Irrig.	1.90	33	22	7	Boone	Apr. 2	1964		10341
Beaver Creek	Lawrence Luettel, Petersburg	Pump	Irrig.	.88	14	21	7	Boone	Mar. 18	1965		10573
Beaver Creek	Roy M. Cline, Miami, Florida	Pump	Irrig.	1.51	3	17	4	Nance	Apr. 21	1965		10619
Beaver Creek	Bilse J. Robinson, Petersburg	Pump	Irrig.	5.38	24	22	7	Boone	Mar. 15	1966		10802
					25	22	8	Boone	Mar. 15	1966		10802
					30	22	8	Boone	Mar. 15	1966		10802

Beaver Creek	Merlin Weber, Sr., Albion	Pump	Irrig.	1.35	26	21	7	Boone	Mar. 28	1966	10810
Beaver Creek	Lawrence Luettel, Petersburg	Pump	Irrig.	1.44	14	21	7	Boone	June 12	1967	11165
Beaver Creek	Nebraska Game and Parks Commission, Lincoln	Beaver Bend Reservoir...	Recreation		27	19	5	Boone	Aug. 26	1968	11550
Beaver Creek	Alfred Metz, Petersburg	Pump	Irrig.74	10	21	7	Boone	Mar. 10	1969	11663
Beaver Creek	Robert P. Zoucha, Petersburg	Pump	Irrig.	2.40	23	21	7	Boone	June 30	1970	11983
Beaver Creek	Richard Barnes Stith Estate Trust, Lacon, Illinois	Pump No. 1	Irrig.	1.93	32	18	4	Nance	Jan. 20	1971	12144
Beaver Creek	Merlin L. Weber, Jr., Albion	Pump No. 2	Irrig.	1.10	35	21	7	Boone	Mar. 19	1973	12835
Beaver Creek	Wolf and Klassen, Albion	Wolf-Klassen Pump	Irrig.		16	20	6	Boone	July 31	1974	13117*
Beaver Creek,	G.S. Karges and Sons, Albion	Karges Lake Reservoir ...	Storage ..	96.6 AF	29	20	6	Boone	Mar. 16	1965	10570
Trib. to											
Beaver Creek,	Harlan B. Kohtz, Albion	Kohtz-City of Albion ...	Storage ..	37.3 AF	28	20	6	Boone	Dec. 13	1967	11286
Trib. to		Reservoir									
Beaver Creek,	Herb Jennings, Elgin	Jennings Reservoir.....	Storage ..	33.5 AF	1	22	9	Wheeler ...	June 30	1970	11985
Trib. to											
Beaver Creek,	Nettie Choat, Albion	Choat Reservoir	Storage ..	36 AF	4	19	5	Boone	Dec. 9	1949	4546
Ravine, Trib. to											
Bogus Creek	Kenneth W. Carter Estate, St. Edward	Pump	Irrig.	1.02	11	18	5	Boone	May 11	1937	2741
Bogus Creek	Leo K. Hall, St. Edward	Pump No. 2	Irrig.11	12	18	5	Boone	Sept. 5	1940	3255
Bogus Creek	Leo T. Corcoran, St. Edward	Pump	Irrig.50	11	18	5	Boone	Aug. 17	1953	5479
Bogus Creek	Leo K. Hall, St. Edward	Pump	Irrig.61	12	18	5	Boone	Oct. 19	1956	8919
Bogus Creek,	Roberts Brothers, St. Edward	Roberts Reservoir.....	Storage ..	49.8 AF	15	18	5	Boone	Oct. 16	1968	11571
Trib. to											
Bone Creek,	Lower Platte, North Natural Resources District, David City	Bellwood Reservoir 4-L..	Storage ..	64.8 AF	36	16	2E	Butler	July 23	1968	11505
Trib. to											
Bone Creek	Lower Platte, North Natural Resources District, David City	Bellwood Reservoir 4-K..	Storage ..	8.2 AF	35	16	2E	Butler	Feb. 23	1965	10543
(Meyenburg Ravine, Trib. to)											

†Additional direct flow.

*Application pending approval.

CLAIMS AND APPLICATIONS BY STREAMS IN DIVISION NO. 2-A—Continued

Source	Appropriator and Address	Carrier	Use to which Applied	Provisional Grant in Sec.-ft.	Location of Diversion or Dam				Date of Priority			Doc. No.	App. No.
					S	T	R	County					
Bredthauer Res.	Elmer Bredthauer, Ord	Pump	Stor-only ..		19	18	13	Valley	Feb.	12	1957		9900
Calamus River	J.C. Philips, et al., Burwell	Pump	Irrig.53	25	25	21	Brown	June	13	1932		2273
Calamus River	Glen Hesselgesser, Burwell	Pump	Irrig.34	9	22	17	Loup	Oct.	28	1941		3527
Calamus River	Neil Fry, Burwell	Pump	Irrig.70	25	22	17	Loup	Apr.	26	1948		4249
Calamus River	Neil M. Fry, Burwell	Pump	Irrig.88	25	22	17	Loup	May	8	1948		4261
Calamus River	Boller and Boller, Ainsworth	Pumps	Irrig.	1.89	6	25	21	Brown	Feb.	17	1949		4439
Calamus River	Alfred Meeks, Taylor	Pumps	Irrig.	8.80	6	23	18	Loup	Oct.	28	1952		5050
					17	23	18	Loup	Oct.	28	1952		5050
Calamus River	Neil M. Fry, Burwell	Pump	Irrig.12	25	22	17	Loup	Dec.	8	1952		5101
Calamus River	Zoerb and Zoerb, Ainsworth	Pumps	Irrig.	2.21	22	25	21	Brown	Aug.	6	1954		6572
Calamus River	Zoerb and Zoerb, Ainsworth	Pump	Irrig.88	23	25	21	Brown	Dec.	22	1954		6940
Calamus River	Howard Bain, Ainsworth	Pump	Irrig.	1.28	26	25	21	Brown	Dec.	30	1954		6950
Calamus River	Mitchell and Torrence, Burwell	Pump	Irrig.79	10	21	16	Garfield ..	Apr.	11	1955		7300
Calamus River	Joe Moody, Ainsworth	Pump	Irrig.	1.13	13	26	23	Brown	Apr.	26	1955		7410
Calamus River	Earl A. Coslor, Sargent	Pump	Irrig.76	1	23	19	Custer	Nov.	7	1955		8244
Calamus River	Henry E. Boller, Ainsworth	Pump	Irrig.	1.02	1	25	22	Brown	Mar.	12	1956		8409
Calamus River	Elma R. Boller, Ainsworth	Pumps	Irrig.	2.29	6	25	21	Brown	Mar.	12	1956		8414
Calamus River	The Twin Loups Reclamation District, St. Paul	Calamus Reservoir.....	Storage ..		32	22	16	Loup	June	17	1957		9517*
Calamus River	The Twin Loups Reclamation District, St. Paul	Davis Creek Reservoir ..	Storage ..		13	17	12	Loup	June	17	1957		9518*
Calamus River	The Twin Loups Reclamation District, St. Paul	Mirdan—Geranium	Irrig.		6	21	16	Garfield ..	Aug.	28	1958		9662a*
Calamus River	The Twin Loups Reclamation District, St. Paul	Mirdan—Fullerton and Elba Canals	Irrig.		6	21	16	Garfield ..	Aug.	28	1958		9624b*
Calamus River	The Twin Loups Reclamation District, St. Paul	Mirdan—Scotia Canals ..	Irrig.		6	21	16	Garfield ..	Aug.	28	1958		9624c*
Calamus River	Mike A. Shonka, Burwell	Pumps	Irrig.	1.36	15	22	17	Loup	Sept	6	1962		10101
Calamus River	Dale Harrod, Burwell	Pump	Irrig.	1.59	5	21	16	Garfield ..	June	22	1964		10386
Calamus River	Stanley A. Kruschwitz, Burwell	Pump	Irrig.	2.02	9	21	16	Garfield ..	Mar.	28	1966		10811
Calamus River	Leland Scherzberg, et al., Burwell	Pump	Irrig.	1.83	9	22	17	Loup	Mar.	18	1968		11374

Calf Creek	Henry J. Cox, Mullen	Henry J. Cox Res. No. 1	Storage ..	75 AF	2	26	35	Cherry ...	Jan.	26	1954		5903
Calf Creek	Donald A. Cox, Mullen	Donald A. Cox Res. No. 1	Storage ..	79 AF	18	26	34	Cherry ...	Feb.	3	1954		5932
Calf Creek	Donald A. Cox, Mullen	Donald A. Cox Res. No. 2	Storage ..	26 AF	7	26	34	Cherry ...	Mar.	16	1954		6069
Cedar Creek, Dry ..	Sidney Miller, Burwell	Miller Reservoir	Storage ..	572 AF	23	22	15	Garfield ..	July	11	1953		5388
Cedar River	Village of Spalding, Spalding	Cedar Valley Plant	Power	290.00	29	20	9	Greeley ...	Oct.	1	1890	1056	
Cedar River	Nebraska Public Power District, Columbus	Ericson Plant	Power	175.00	25	21	12	Wheeler ...	May	24	1915		1415
Cedar River	Nebraska Public Power District, Columbus	Ericson Plant	Rs. Dam ..	A-1415	25	21	12	Wheeler ...	May	17	1929		2081
Cedar River	Clarence E. Frenzen, Fullerton	Pump	Irrig.	2.37	30	17	6	Nance	Sept.	29	1931		2240
Cedar River	Dopslauf and Dopslauf, LaGrange, Texas	Pumps	Irrig.	4.01	23	19	8	Boone	Feb.	14	1934		2364
Cedar River	Mrs. Jane Haggerty, Spalding	Pump	Irrig.30	34	20	9	Greeley ...	May	31	1934		2390
Cedar River	Mrs. Jane Haggerty, Spalding	Pump	Irrig.76	34	20	9	Greeley ...	July	20	1936		2592
Cedar River	Julia V. Gefroh, Spalding	Pump	Irrig.57	28	20	9	Greeley ...	Aug.	17	1936		2617
Cedar River	W.H. Dobson Estate, Cedar Rapids, and Havlik and Havlik, St. Paul	Pump	Irrig.	1.11	25	19	8	Boone	Feb.	24	1937		2702
Cedar River	W.H. Dobson Estate, Cedar Rapids,	Pump	Irrig.98	23	19	8	Boone	Feb.	24	1937		2702R
Cedar River	Mrs. Anna Batenhorst, Cedar Rapids	Pump	Irrig.	2.00	15	18	7	Boone	Dec.	29	1937		2819
Cedar River	Laurence W. Hilger, Cedar Rapids	Pump	Irrig.30	9	18	7	Boone	Jan.	25	1938		2830
Cedar River	Mary Scott Dodd, Redondo Beach, California	Pump	Irrig.79	9	18	7	Boone	Jan.	25	1938		2830R
Cedar River	John M. Homan, Cedar Rapids	Pump	Irrig.81	9	18	7	Boone	Feb.	7	1938		2834
Cedar River	Leonard A. Scott, Belgrade	Pump	Irrig.89	1	17	7	Nance	Oct.	4	1938		2887
Cedar River	Hekkie Hemmingsen, Cedar Rapids	Pump	Irrig.49	32	19	7	Boone	Nov.	19	1938		2895
Cedar River	Cedar Valley Public Power and Irrig. Dist., Cedar Rapids	Cedar Valley Canal	Irrig.		5	20	10	Greeley ...	Apr.	24	1939		2916a*
Cedar River	Cedar Valley Public Power and Irrig. Dist., Cedar Rapids	Cedar Valley Canal	Irrig.		5	20	10	Greeley ...	Apr.	24	1939		2916b*
Cedar River	Cedar Valley Public Power and Irrig. Dist., Cedar Rapids	Cedar Valley Canal	Irrig.		22	19	8	Boone	Apr.	24	1939		2916c*
Cedar River	Cedar Valley Public Power and Irrig. Dist., Cedar Rapids	Cedar Valley Reservoir ..	Storage ..		4	20	11	Greeley ...	May	11	1939		2921*
Cedar River	Marie Topinka, Wilber	Pump	Irrig.23	31	17	6	Nance	Sept.	30	1939		2979

Stor-only. Land does not have a direct flow appropriation.

R. Denotes relocation.

*Application pending approval.

CLAIMS AND APPLICATIONS BY STREAMS IN DIVISION NO. 2-A—Continued

Source	Appropriator and Address	Carrier	Use to which Applied	Provisional Grant in Sec.-ft.	Location of Diversion or Dam				Date of Priority		Doc. No.	App. No.
					S	T	R	County				
Cedar River	George H. Braun, Cedar Rapids	Pump	Irrig.41	5	18	7	Boone	Oct.	20	1939	2993
Cedar River	Clarence E. Frenzen, Fullerton	Pumps	Irrig.53	29	17	6	Nance	Jan.	8	1940	3071
Cedar River	William Channer, Cedar Rapids	Pump	Irrig.51	26	18	7	Boone	Aug.	17	1940	3233
Cedar River	Walter Swerczek, Cedar Rapids	Pump	Irrig.91	31	19	7	Boone	Sept.	9	1940	3257
Cedar River	Gus DeWulf, Spalding	Pump	Irrig.26	15	18	7	Boone	Oct.	24	1940	3309
Cedar River	Matt Homan, Cedar Rapids	Pump	Irrig.20	31	19	7	Boone	Nov.	15	1940	3330
Cedar River	Mrs. Alice McKinney, Spalding	Pump No. 1	Irrig.50	30	19	7	Boone	Feb.	14	1941	3390
Cedar River	William D. Davis, Primrose	Pump	Irrig.69	25	19	8	Boone	Sept.	10	1941	3499
Cedar River	John M. Homan, Cedar Rapids	Pump	Irrig.08	9	18	7	Boone	Mar.	11	1942	3559
Cedar River	Magnus A. Diessner, Primrose	Pump	Irrig.58	1	19	9	Greeley ...	Sept.	16	1943	3650
Cedar River	Lewis F. Berger, Spalding	Pump	Irrig.59	34	20	9	Greeley ...	Sept.	22	1943	3654
Cedar River	Arnd J. Paalman, Fremont	Pump	Irrig.44	22	18	7	Boone	Oct.	20	1943	3660
Cedar River	Miller and Miller, Primrose	Pump	Irrig.58	25	19	8	Boone	Nov.	18	1943	3662
Cedar River	Dale T. Thomas, et al., Belgrade	Pump	Irrig.49	35	18	7	Boone	Feb.	7	1944	3682
Cedar River	Olive Zaruba, Loveland, Colorado	Pump	Irrig.58	22	18	7	Boone	Feb.	10	1944	3685
Cedar River	Stuart W. Robinson, Belgrade	Pump	Irrig.24	35	18	7	Nance	Feb.	15	1944	3686
Cedar River	Urbauer and Kellogg, Herminston, Oregon	Pump	Irrig.22	5	18	7	Boone	June	22	1944	3736
Cedar River	Mrs. Violet C. Johnson, West Point	Pump	Irrig.22	25	19	8	Boone	July	31	1944	3747
Cedar River	W.H. Dobson Estate, Cedar Rapids	Pump	Irrig.46	23	19	8	Boone	Aug.	16	1944	3752
Cedar River	Mrs. Alice McKinney, Spalding	Pump	Irrig.09	30	19	7	Boone	Feb.	6	1945	3807
Cedar River	Mrs. Alta T. Krause, Albion	Pump	Irrig.80	30	19	7	Boone	Feb.	19	1945	3810
Cedar River	Mershan Smith Ballard, Corvallis, Oregon	Pump	Irrig.52	4	20	11	Greeley ...	Feb.	4	1947	4030
Cedar River	William Primrose Estate, Primrose	Pump	Irrig.64	8	19	8	Boone	Feb.	17	1947	4037
Cedar River	Leonard Scott, Belgrade	Pump	Irrig.11	1	17	7	Nance	Mar.	29	1947	4055
Cedar River	Dale T. Thomas, et al., Belgrade	Pump	Irrig.29	35	18	7	Nance	Mar.	31	1947	4058
Cedar River	Harold M. Vosburgh, et al., Kearney	Pump	Irrig.	1.36	13	17	7	Nance	Mar.	31	1947	4059
Cedar River	Mershan Smith Ballard, Corvallis, Oregon	Pump	Irrig.72	4	20	11	Greeley ...	Oct.	7	1947	4122
Cedar River	John C. Bernt Estate, Spalding	Pump No. 2	Irrig.19	6	20	10	Greeley ...	Nov.	14	1947	4145
Cedar River	Channer and Channer, Cedar Rapids	Pump	Irrig.81	26	18	7	Boone	Dec.	8	1947	4155

Cedar River	Mrs. Carolyn C. Erickson, Hattiesburg, Mississippi	Pump	Irrig.	1.00	31	21	11	Wheeler	Jan.	2	1948	4164
Cedar River	Max V. Swanson, Belgrade	Pump	Irrig.	.30	19	17	6	Nance	Feb.	14	1948	4208
Cedar River	Walter Sweczek, Cedar Rapids	Pump	Irrig.	.17	31	19	7	Boone	July	10	1948	4304
Cedar River	Gerald N. Malander, Belgrade	Pump	Irrig.	.40	12	17	7	Nance	Sept.	8	1948	4339
Cedar River	Chas. R. Channer, Cedar Rapids	Pump	Irrig.	.46	35	18	7	Nance	Jan.	3	1949	4411
Cedar River	Leonard A. Scott, Belgrade	Pump	Irrig.	.16	1	17	7	Nance	Mar.	1	1950	4609
Cedar River	Eddie Junior Crouse, Belgrade	Pump	Irrig.	.46	24	17	7	Nance	Feb.	24	1953	5182
Cedar River	Lloyd Sprague, Fullerton	Pump	Irrig.	.90	29	17	6	Nance	Sept.	1	1953	5528
Cedar River	Dee Foster, Ericson	Pump	Irrig.	.42	10	22	13	Garfield	July	19	1954	6433
Cedar River	Mrs. Fern Tomlinson, Belgrade	Pump	Irrig.	1.14	26	18	7	Boone	July	21	1954	6478
Cedar River	Louis D. Casper, Britt, Iowa	Pump	Irrig.	1.00	36	18	7	Nance	July	26	1954	6487
Cedar River	L.L. Davis, Lincoln	Pump	Irrig.	.45	10	18	7	Boone	July	30	1954	6527
Cedar River	Ross O. Mosier, Spalding	Pumps	Irrig.	1.31	1	20	11	Greeley	Aug.	2	1954	6552
Cedar River	Elden C. Epley, Fairfield	Pumps	Irrig.	1.61	5	22	13	Garfield	Aug.	9	1954	6575
					32	23	13	Garfield	Aug.	9	1954	6575
Cedar River	Frank W. Held, Columbus	Pump	Irrig.	1.32	12	16	6	Nance	Aug.	24	1954	6633
Cedar River	Howard W. Pitzer, Ericson	Pump	Irrig.	2.12	13	22	13	Garfield	Aug.	24	1954	6636
Cedar River	Arnold, Black and Brigham, Fullerton	Pump	Irrig.	.61	26	18	7	Boone	Sept.	27	1954	6696
Cedar River	Hunt, Hunt and Storrs, Cedar Rapids	Pump	Irrig.	.87	4	18	7	Boone	Sept.	27	1954	6699
Cedar River	Groetke Farms, Inc., North Bend	Pump	Irrig.	2.31	7	19	8	Boone	Oct.	26	1954	6795
Cedar River	L.L. Davis, Lincoln	Pump	Irrig.	.26	9	18	7	Boone	Dec.	22	1954	6941
Cedar River	John Gordon Olson, Genoa	Pump	Irrig.	2.16	24	17	7	Nance	Jan.	12	1955	6993
Cedar River	George Topinka, Wilber	Pump	Irrig.	.57	31	17	6	Nance	Jan.	17	1955	6998
Cedar River	Mrs. Mary Heithoff, Cedar Rapids	Pump	Irrig.	.29	29	19	7	Boone	Apr.	28	1955	7416
Cedar River	H.T. Reineke, Ericson	Pump	Irrig.	.74	10	22	13	Garfield	May	5	1955	7446
Cedar River	Earl R. Renner, Ericson	Pump No. 1	Irrig.	.55	3	20	11	Greeley	May	11	1955	7461
Cedar River	Howard R. Drury, Fullerton	Pump	Irrig.	.35	30	17	6	Nance	May	26	1955	7592
Cedar River	John H. Koenig, Primrose	Pump	Irrig.	.37	12	19	9	Greeley	July	12	1955	7760
Cedar River	Harold H. Rudman, Albion	Pump	Irrig.	.88	9	18	7	Boone	Aug.	9	1955	7882
Cedar River	Melvin J. Kern, Denver, Colorado	Pumps	Irrig.	.87	5	18	7	Boone	Aug.	20	1955	7970
					32	19	7	Boone	Aug.	20	1955	7970
Cedar River	Charles J. Drasch, Primrose	Pump	Irrig.	.85	16	19	8	Boone	Jan.	4	1956	8299
Cedar River	William Berry, Belgrade	Pump	Irrig.	.17	35	18	7	Nance	Jan.	5	1956	8300
Cedar River	Stuart W. Robinson, Belgrade	Pump	Irrig.	.65	35	18	7	Nance	Jan.	5	1956	8301
Cedar River	Herbert D. Wise, Primrose	Pump	Irrig.	.21	16	19	8	Boone	Feb.	25	1956	8378
Cedar River	Robert G. Topinka, Columbus	Pump	Irrig.	.82	31	17	6	Nance	Mar.	31	1956	8456
Cedar River	Eddie Junior Crouse, Belgrade	Pump	Irrig.	.39	30	17	6	Nance	July	20	1956	8681
Cedar River	Eddie Junior Crouse, Belgrade	Pump	Irrig.	.34	30	17	6	Nance	July	20	1956	8682

CLAIMS AND APPLICATIONS BY STREAMS IN DIVISION NO. 2-A—Continued

Source	Appropriator and Address	Carrier	Use to which Applied	Provisional Grant in Sec.-ft.	Location of Diversion or Dam				Date of Priority			Doc. No.	App. No.
					S	T	R	County					
Cedar River	Donald D. Sterns, Raymond	Pumps	Irrig.	3.06	33	17	6	Nance	Aug.	7	1956		8729
					4	16	6	Nance	Aug.	7	1956		8729
Cedar River	Mansfield & Mansfield, Tama, Iowa	Pump	Irrig.	1.06	13	17	7	Nance	Sept	28	1956		8868
Cedar River	Mansfield & Mansfield, Tama, Iowa	Pump	Irrig.77	6	19	8	Boone	Sept	28	1956		8869
Cedar River	Gerald N. Malander, Belgrade	Pump	Irrig.	3.45	12	17	7	Nance	Oct.	15	1956		8905
Cedar River	Grace E. Brown, LaMesa, Calif.	Pumps	Irrig.	3.34	13	17	7	Nance	Nov.	19	1956		8986
Cedar River	Howard R. Drury, Fullerton	Pump	Irrig.	2.07	30	17	6	Nance	Dec.	21	1956		9049
Cedar River	George Stromp, Spalding	Pump	Irrig.70	10	20	10	Greeley ...	Jan.	16	1957		9104
Cedar River	Nelce C. Martinsen, Primrose	Pump	Irrig.57	6	19	8	Boone	Feb.	12	1957		9185
Cedar River	W.H. Dobson Estate and Sons, Cedar Rapids	Pump	Irrig.	1.37	22	19	8	Boone	Mar.	12	1957		9333
Cedar River	Joseph W. Moore, Columbus	Pump	Irrig.	1.50	32	19	7	Boone	Sept	9	1959		9759
Cedar River	McBride Bros., Cedar Rapids	Pump	Irrig.57	15	19	8	Boone	Apr.	6	1961		9924
Cedar River	J.E. Mahoney, Cedar Rapids	Pump	Irrig.	1.26	30	19	7	Boone	Apr.	27	1962		10052
Cedar River	Murt Gilroy, Spalding	Pump	Irrig.	1.56	2	20	11	Greeley ...	July	19	1963		10218
Cedar River	I.J. Sample, Fullerton	Pump	Irrig.	1.77	12	17	7	Nance	Nov.	15	1962		10123
Cedar River	Paul E. Smith, Fullerton	Pump	Irrig.	1.63	4	16	6	Nance	July	26	1963		10223
Cedar River	Stanley J. Skalka, Ericson	Pump	Irrig.	4.97	9	21	12	Wheeler ...	Mar.	19	1964		10327
Cedar River	Lawrence Choyeski, Cedar Rapids	Pump	Irrig.	1.15	29	19	7	Boone	May	12	1965		10627
Cedar River	Vincent J. Glaser, Spalding	Pump	Irrig.	1.77	13	20	10	Greeley ...	June	3	1965		10641
Cedar River	Barr Bros. Partnership, Fullerton	Pump	Irrig.39	12	16	6	Nance	Jan.	6	1966		10747
Cedar River	Leonard Vech, Cedar Bluffs	Pump	Irrig.	1.41	22	21	12	Wheeler ...	Mar.	18	1966		10807
Cedar River	Paul E. Smith, Fullerton	Pump	Irrig.	1.42	4	16	6	Nance	Mar.	29	1966		10818
Cedar River	Herbert E. Nora, Genoa	Pump	Irrig.	3.18	19	17	6	Nance	Jan.	20	1967		11024
Cedar River	Clarence Jennings, Fullerton	Pump	Irrig.	1.84	33	17	6	Nance	May	5	1967		11127
Cedar River	Sophia Partsch, Spalding	Pump	Irrig.	1.32	1	19	9	Greeley ...	July	24	1967		11210
Cedar River	Vincent A. Langer, Spalding	Pump	Irrig.	1.47	2	19	9	Greeley ...	Nov.	17	1967		11278
Cedar River	St. Theresa Catholic Church, Ericson	Pump	Irrig.	1.09	23	21	12	Wheeler ...	Feb.	5	1968		11330
Cedar River	Herbert E. Nora, Genoa	Pump	Irrig.84	19	17	6	Nance	May	28	1968		11434
Cedar River	Loretta M. McGowen, Spalding	Pump	Irrig.	1.49	24	20	10	Greeley ...	Nov.	18	1968		11587
Cedar River	Robert C. Kayton, Cedar Rapids	Pump	Irrig.	2.44	32	17	6	Nance	Aug.	25	1969		11784
Cedar River	Harvey R. Whited, Fullerton	Pump	Irrig.	3.82	2	16	6	Nance	Oct.	24	1969		11816

Cedar River	Sonderup and Sonderup, Genoa	Pump	Irrig.	3.04	7	16	5	Nance	Mar.	20	1970	11893
Cedar River	Glaser Brothers, Spalding	Pump	Irrig.	1.48	1	20	11	Greeley	June	2	1970	11954
Cedar River	George H. Ahlers, Belgrade	Pump	Irrig.	.93	12	17	7	Nance	Sept.	16	1970	12076
Cedar River	Carl J. Harnapp, et al., Spalding	Pump	Irrig.	1.54	10	20	10	Greeley	Feb.	10	1971	12155
Cedar River	Larry A. Cunningham, Fullerton	Pump	Irrig.	5.47	3	16	6	Nance	Mar.	12	1971	12185
Cedar River	Hunter-Snyder Trust, Omaha	Pump	Irrig.	1.20	10	16	6	Nance	Mar.	18	1971	12189
					11	16	6	Nance	Mar.	18	1971	12189
Cedar River	Leo Zywiec, Fullerton	Pump	Irrig.	1.39	33	17	6	Nance	Apr.	7	1971	12208
Cedar River	Leo Zywiec, Fullerton	Pump	Irrig.	1.23	29	17	6	Nance	Apr.	7	1971	12209
Cedar River	Dee Foster, Ericson	Pump	Irrig.	1.97	26	21	12	Wheeler	Jan.	21	1972	12490
Cedar River	Pat Bernt, Spalding	Pump	Irrig.	1.09	6	20	10	Wheeler	Mar.	29	1972	12568
Cedar River	Roy Martinsen, Primrose	Pump	Irrig.	.31	8	19	8	Boone	July	6	1972	12680
Cedar River	John Nelson, Belgrade	Pump	Irrig.		19	17	6	Nance	Sept.	11	1974	13198*
Cedar River, Trib. to	Rearden and McBride, Belgrade	Pump	Irrig.	1.63	26	18	7	Boone	Aug.	21	1970	12064
Cedar River, Trib. to	Groetke Farms, Inc., Primrose	Groetke Reservoir	Storage	32.2 AF	7	19	8	Boone	Feb.	1	1973	12799
Cedar River (thru Timber Cr.)	Eddie Crouse, Belgrade	Pump	Irrig.	2.03	30	17	6	Nance	July	1	1969	11743
Clear Creek	Arnold E. Hurt, Mason City	Pump	Irrig.	.23	1	15	17	Custer	Aug.	22	1928	2026
Clear Creek	Delbert Burton, Litchfield	Pump	Irrig.	.22	3	14	16	Sherman	July	31	1948	4317
Clear Creek	Lyman P. Cass, Ravenna	Clear Cr. Pump No. 1	Irrig.		36	16	17	Custer	July	6	1954	6405*
Clear Creek	Lyman P. Cass, Ravenna	Clear Cr. Pump No. 2	Irrig.		33	15	16	Sherman	July	6	1954	6406*
Clear Creek	Lyman P. Cass, Ravenna	Clear Cr. Pump No. 3	Irrig.		15	14	16	Sherman	July	6	1954	6407*
Clear Creek	Lucile Johnson, Valley	Pump	Irrig.	.25	35	14	16	Sherman	Mar.	3	1955	7182
Clear Creek	Maciejewski and Vocke, Litchfield	Pump	Irrig.	.72	21	15	16	Sherman	Mar.	20	1963	10162
Clear Creek	Snow and Snow, Litchfield	Pump	Irrig.	1.11	9	14	16	Sherman	Apr.	27	1971	12239
Clear Creek	Louis Heinz, Ericson	Pump	Irrig.	.41	24	21	11	Wheeler	Sept.	13	1971	12377
Clear Creek, Ravine, Trib. to	Mrs. W.M. Welsh, Lincoln	Welsh Reservoir	Storage	28 AF	36	17	18	Custer	May	2	1941	3437
=Clear Creek	Louis N. Glaser, Spalding	Pump	Irrig.	.99	31	21	10	Wheeler	June	7	1943	3616
Clear Creek	John C. Bernt Estate, Spalding	Pump No. 1	Irrig.	.16	6	20	10	Greeley	Nov.	14	1947	4144

*Application pending approval.

-Clear Creek in Wheeler County is a different stream than Clear Creek in Sherman and Custer Counties.

CLAIMS AND APPLICATIONS BY STREAMS IN DIVISION NO. 2-A—Continued

Source	Appropriator and Address	Carrier	Use to which Applied	Provisional Grant in Sec.-ft.	Location of Diversion or Dam				Date of Priority		Doc. No.	App. No.
					S	T	R	County				
Cob Creek	Gilbert Dzingle, Loup City	Pump	Irrig.43	24	15	15	Sherman ..	Oct.	13	1964	10456
Coble Reservoir	Glen W. Coble, Whitman	High Line Canal	Supp. I. ..	A-2525	20	28	35	Cherry ...	Oct.	10	1934	2574
Cold Spring Cr.	Frank Balweg, Spalding	Pump	Irrig.84	11	20	10	Greeley ...	Mar.	14	1940	3118
Cold Spring Cr.	Paul E. Nordhues, Spalding	Pump	Irrig.85	14	20	10	Greeley ...	Sept.	11	1942	3586
Columbus Drain ...	Bess Segelke, Columbus	Pump	Irrig.54	8	17	1E	Platte	Mar.	5	1941	3408
Cottonwood Creek .	Glen Hill, Arcadia	Pump	Irrig.39	8	17	16	Valley	June	1	1953	5337
Cow Creek	Wm. H. Manning, Purdum	Homestead Canal	Irrig.	2.29	7	26	27	Cherry ...	July	14	1894	194
Cox Res. No. 1	Donald A. Cox, Mullen	Cox Canal	Stor-only .		17	26	34	Cherry ...	Feb.	3	1954	8371
(A-5932)												
Cox Res. No. 2	Donald A. Cox, Mullen	Cox Canal	Stor-only .		7	26	34	Cherry ...	Mar.	16	1954	8372
(A-5069)												
Dane Creek	Richard F. Rowbal, Ord	Koupal Canal	Irrig.14	20	19	14	Valley	July	5	1912	1207
Dane Creek	Carson Rogers, Ord	Pump	Irrig.	1.54	20	19	14	Valley	Feb.	21	1964	10311
Dane Creek	Donald L. Wagner, Ord	Pump	Irrig.		1	18	15	Valley	Dec.	8	1967	11282*
Dane Creek	Donald L. Wagner, Ord	Pump	Irrig.		2	18	15	Valley	May	2	1968	11408*
Dane Creek	Hastings and Hastings, Ord	Pump	Irrig.12	20	19	14	Valley	May	19	1970	11943
Davis Creek	Martin Christensen, Solvang, Calif.	Pump	Irrig.25	7	16	12	Howard ...	Aug.	4	1937	2769
Davis Creek	Riley U. Brannon, North Loup	Pump	Irrig.44	3	16	13	Valley	Sept.	12	1955	8119
Davis Creek	Leonard Coufal, Cotesfield	Pump	Irrig.54	5	16	12	Howard ...	Dec.	29	1956	9066
Davis Creek	Riley U. Brannon, North Loup	Pump	Irrig.	1.11	3	16	13	Sherman ..	Aug.	26	1965	10680
Davis Creek	Donald Shoemaker Estate, North Loup	Pump	Irrig.	3.52	2	16	13	Sherman ..	Apr.	14	1966	10831
Davis Creek	Edwin Donscheski, Cotesfield	Pump	Irrig.64	35	17	12	Greeley ...	Mar.	14	1967	11073
Davis Creek	Joseph M. Hickman, Loup City	Pump	Irrig.	2.65	6	16	13	Sherman ..	July	29	1968	11518

Davis Creek, Trib. to	Turner Grain Company, Inc. of Shelton	Pump	Irrig.	1.32	4	16	13	Sherman ..	Dec.	31	1964	10495
Davis Creek, Ravine, Trib. to	Joseph M. Hickman, Loup City	Hickman Res. No. 1	Storage ..	17 AF	6	16	13	Sherman ..	Sept.	16	1958	9647
Davis Creek, Ravine, Trib. to	Joseph M. Hickman, Loup City	Hickman Res. No. 2	Storage ..	7 AF	6	16	13	Sherman ..	Sept.	16	1958	9648
Deer Creek	Phillip Popp, Broken Bow	Pump	Irrig.	1.00	8	13	19	Custer	Mar.	7	1946	3881
Deer Creek	Frank Wood, Sumner	Pump	Irrig.	1.72	8	13	19	Custer	Oct.	10	1946	3978
Deer Creek	Paul Martin, David City	Martin Reservoir	Storage ..	26 AF	10	15	2E	Butler	Mar.	17	1956	8431
Deer Creek	Lee Jensen, Boelus	Pump	Irrig.		17	13	12	Howard	Sept.	9	1964	10439*
Deer Creek	Lower Platte, North Natural Resource District, David City	Bellwood Res. 5-D	Storage ..	9.7 AF	33	16	2E	Butler	Feb.	23	1965	10541
Deer Creek	Edward D. Hilmer, Boelus	Pump	Irrig.		5	13	12	Howard	Nov.	26	1965	10721*
Deer Creek	Adolph George Cyboron, Boelus	Pump	Irrig.		8	13	12	Howard	July	16	1968	11491*
Deer Creek	Lower Platte, North Natural Resource District, David City	Bellwood Res. 5-H	Storage ..	143.3 AF	10	15	2E	Butler	June	25	1969	11739
Deer Creek	Lower Platte, North Natural Resource District, David City	Bellwood Res. 5-K	Storage ..		3	15	2E	Butler	June	25	1969	11739
Deer Creek	Lower Platte, North Natural Resource District, David City	Bellwood Res. 5-K	Storage ..	36.1 AF	34	16	2E	Butler	Mar.	19	1973	12833
Deer Creek	Betty Birkel, David City	Pump	Irrig.	2.64	33	16	2E	Butler	Feb.	20	1974	12986
Deer Creek					34	16	2E	Butler	Feb.	20	1974	12986
Deer Creek, Trib. to	Lower Platte, North Natural Resource District, David City	Bellwood Res. 5-J	Storage ..	26.5 AF	33	16	2E	Butler	Nov.	5	1965	10711
Dismal River	Marvin S. Tucker, Mullen	Pump	Irrig.	1.44	21	21	34	Hooker ...	June	2	1953	5339
Dismal River	James O. Morey, Stapleton	Pump	Irrig.12	15	21	28	Thomas ...	June	12	1953	5352
Dry Creek	Deane W. Hadwiger, et al., Pleasanton	Pump	Irrig.	1.50	30	12	15	Buffalo ...	Aug.	15	1961	9970
Dry Creek	John H. Lammers Estate, Pleasanton	Pump	Irrig.30	25	12	16	Buffalo ...	Dec.	29	1964	10493
Dry Creek	Ronald Cope Farm No. 1, Kearney	Pump	Irrig.	1.07	22	12	16	Buffalo ...	June	19	1969	11731
Dry Creek	John H. Lammers Estate, Pleasanton	Pump	Irrig.26	25	12	16	Buffalo ...	Dec.	5	1969	11837
Dry Creek, Trib. to	Walter Koinzan, Elgin	Koinzan Reservoir	Storage ..	51.1 AF	15	20	7	Boone	June	10	1970	11965

Supp. I. Storage water in addition to direct flow.

*Application pending approval.

Stor.-only. Land does not have a direct flow appropriation.

CLAIMS AND APPLICATIONS BY STREAMS IN DIVISION NO. 2-A—Continued

Source	Appropriator and Address	Carrier	Use to which Applied	Provisional Grant in Sec.-ft.	Location of Diversion or Dam				Date of Priority			Doc. No.	App. No.
					S	T	R	County					
Duck Creek	Edward Martunek, Linwood	Pump	Irrig.41	23	17	NE	Butler	Sept.	23	1941		3509
Elk Creek	Roland Rosendahl, Creston	Pump	Irrig.	1.04	7	19	1E	Platte	Jan.	28	1957		9144
Elk Creek	H.H. Bentley, Miller	Pump	Irrig.	1.12	2	12	18	Buffalo	June	21	1965		10644
					11	12	18	Buffalo ...	June	21	1965		10644
Elm Creek	Wayne E. Stewart, Los Angeles, Calif.	Pump	Irrig.	1.68	25	19	14	Valley	Sept.	30	1929		2107
Elm Creek	Joe Rutar, Jr., Ord	Pump	Irrig.16	24	19	14	Valley	June	12	1943		3619
Elm Creek	Williams and Rutar, Ord	Pump	Irrig.31	25	19	14	Valley	Dec.	21	1944		3789
Elm Creek	Arthur J. Sprunk, Columbus	Pump	Irrig.28	1	18	2	Platte	Apr.	2	1952		4961
Elm Creek	Joseph Jasper, Jr., Platte Center	Pump	Irrig.18	1	18	2	Platte	Aug.	31	1954		6678
Elm Creek	Leo Jazwick, Platte Center	Pump	Irrig.86	36	19	2	Platte	Mar.	12	1957		9330
Elm Creek	Leo Jazwick, Platte Center	Pump	Irrig.	1.26	1	18	2	Platte	July	3	1961		9948
Springs, Trib. to													
Fish Creek	Everett Barnes, Cotesfield	Pump	Irrig.52	7	16	11	Howard ...	Aug.	12	1954		6584
Freeman Creek	Hooker Brothers, Primrose	Pump	Irrig.30	12	19	9	Greeley ...	Aug.	5	1955		7869
Goose Creek	Erickson and Erickson, Brewster	Erickson Canal	Irrig.	8.00	18	25	24	Brown	Apr.	3	1895	209	
Goose Creek	R.P. Giles et al., Elsmere	Giles Canal	Irrig.	10.00	2	25	25	Cherry ...	June	1	1895	187	
Goose Creek	F. Crook, Giles	Crook Canal	Irrig.	3.50	33	25	24	Brown	June	2	1896		345
Goose Creek	C.E. Fink, Elsmere	Empire Ranch Canal	Irrig.	1.62	35	26	25	Cherry ...	June	11	1934		2405
Goose Creek	Arnold F. Fink, Elsmere	Pump	Irrig.	P.382	21	26	25	Cherry ...	Jan.	31	1951		4795R
Goose Creek	R.S. Teaford, Purdum	Pump	Irrig.	1.69	4	24	24	Blaine	Nov.	17	1952		5072
Goose Creek	Mrs. Graydon R. Anderson, Valentine	Anderson Canal	Irrig.	1.96	17	28	27	Cherry ...	Feb.	28	1951		4814
Trib. to													
Gracie Creek	A.E. Shoemaker, Burwell	Gracie High Line Canal ..	Irrig.29	29	23	17	Loup	July	9	1897		397
Gracie Creek	Ollie Roach, Amarillo, Tex.	Morgan Res. No. 1	Storage ..	132.6 AF	17	23	17	Loup	Sept.	19	1963		10245

Hickman Reservoir..	Joseph M. Hickman, Loup City	Hickman Pump No. 1 . . .	Stor-only .	6	16	13	Sherman . .	Sept. 16	1958	9854	
Hickman Reservoir..	Joseph M. Hickman, Loup City	Hickman Pump No. 2 . . .	Stor-only .	6	16	13	Sherman . .	Sept. 16	1958	9855	
Homan Creek	Matt Homan, Cedar Rapids	Pump	Irrig.	1.40	31	19	7	Boone	Jan. 6	1938	2820
Kellogg Creek	F.J. Schudel, North Loup	Pump	Irrig.79	30	18	12	Greeley . . .	Apr. 12	1955	7301
Lake Creek	Joseph C. Toman, St. Paul	Toman Lake	Resort . . .	15 AF	36	15	10	Howard . . .	Nov. 11	1936	2658
Lake McAllister	John H. Engel, Richland	Pump	Irrig.42	32	17	2E	Colfax	July 15	1950	4726
Lee Creek	Harry Ritz, Arcadia	Lewin Reservoir	Storage . . .	46 AF	19	17	16	Valley	June 7	1946	3913R
Lewin Reservoir	Harry Ritz, Arcadia	Pump	Stor-only .		19	17	16	Valley	Aug. 1	1967	11216
Lillian Creek	Frank J. Davis, Broken Bow	Pump	Irrig.	4.90	1	19	20	Custer	Feb. 7	1927	1895
Lillian Creek	Seba E. Phillips, Broken Bow	Myers Canal	Irrig.11	15	19	20	Custer	Aug. 30	1927	1956
Lillian Creek	Mrs. Isabelle L. Wells, Sargent	Pump	Irrig.55	12	19	20	Custer	Apr. 25	1955	7400
Looking Glass Cr. . . .	Gerrard and Gerrard, Monroe	Monroe Canal	Irrig.	2.86	1	17	3	Platte	June 12	1894	289
Looking Glass Cr. . . .	Minnie J. Christman, Genoa	Pump	Irrig.94	5	17	3	Platte	July 26	1941	3472
Looking Glass Cr. . . .	Haney and Parrott, Columbus	Pump	Irrig.96	17	17	3	Platte	Feb. 19	1951	4802
Looking Glass Cr. . . .	Wm. R. Pierson, Genoa	Pump	Irrig.47	8	17	3	Platte	Aug. 25	1955	8031
Looking Glass Cr. . . .	Kuta and Kuta, Columbus	Pump	Irrig.54	8	17	3	Platte	Sept. 19	1955	8133
Looking Glass Cr. . . .	Paul Gertsch and Sons, Monroe	Pump	Irrig.20	6	17	2	Platte	Oct. 26	1955	8232
Looking Glass Cr. . . .	Paul Gertsch and Sons, Monroe	Pump	Irrig.06	6	17	2	Platte	Mar. 21	1956	8441
Looking Glass Cr. . . .	Jacob Ditter, Jr., Columbus	Pump	Irrig.66	2	17	3	Platte	Aug. 6	1956	8727
Looking Glass Cr. . . .	Henry Lindauer, Genoa	Pump	Irrig.47	30	18	3	Platte	Aug. 10	1956	8736
Looking Glass Cr. . . .	Richard Barnes Stith Trust Estate, Lacon, Illinois	Pump	Irrig.	1.20	8	17	3	Platte	Oct. 26	1956	8935
Looking Glass Cr. . . .	Chester Hansen, Genoa	Pump	Irrig.86	17	17	3	Platte	Dec. 29	1956	9068
Looking Glass Cr. . . .	Dale L. Ternus, Genoa	Pump	Irrig.	2.60	32	18	3	Platte	Feb. 19	1957	9225
Loseke Creek	Arthur Klug, Columbus	Pump	Irrig.27	13	18	1E	Platte	Nov. 2	1939	3005
Lost Creek (Slough)	Henry Kohler, et al., Schuyler	Pump	Irrig.	1.30	21	17	3E	Colfax	Oct. 12	1928	2041

R. Denotes relocation.

Stor-only Land does not have a direct flow appropriation.

CLAIMS AND APPLICATIONS BY STREAMS IN DIVISION NO. 2-A—Continued

Source	Appropriator and Address	Carrier	Use to which Applied	Provisional Grant in Sec.-ft.	Location of Diversion or Dam				Date of Priority			Doc. No.	App. No.
					S	T	R	County					
Lost Creek (Slough)	Donald F. Jedlicka, Schuyler	Ballon Lake	Resort	14 AF	29	17	3E	Colfax	June	11	1934		2406
Lost Creek	Jedlicka and Jedlicka, Schuyler	Pump	Irrig.	.91	29	17	3E	Colfax	Aug.	28	1936		2628
Lost Creek	City of Schuyler, Schuyler	Community Park Lake	Resort	15 AF	22	17	3E	Colfax	May	15	1937		2742
Lost Creek	Mrs. Helen M. Dohrich, Richland	Pump	Irrig.	.76	20	17	2E	Colfax	Nov.	15	1939		3018
Lost Creek	Mrs. John H. Siefken, Columbus	Pump	Irrig.	.05	30	17	2E	Colfax	Dec.	15	1939		3054
Lost Creek	Herman Hellbusch, Columbus	Pump	Irrig.	.57	18	17	1E	Platte	Dec.	18	1939		3059
Lost Creek	Schuyler Land Company, Omaha	Pump	Irrig.	1.66	23	17	3E	Colfax	Sept.	17	1941		3507
Lost Creek	Blanche Sheldon, Columbus	Pump	Irrig.	.69	11	17	1E	Platte	May	9	1944		3724
Lost Creek	Richard C. Lux, Greenfield, Wisc.	Pump	Irrig.	.64	30	17	2E	Colfax	July	28	1947		4088
Lost Creek	Roy Nelson, Schuyler	Pump	Irrig.	.70	27	17	2E	Colfax	Aug.	11	1947		4092
Lost Creek	George A. Oberg, Schuyler	Pump	Irrig.	2.35	21	17	2E	Colfax	July	18	1949		4488
Lost Creek	Matthew Wachal Estate, Richland	Pump	Irrig.	.26	27	17	2E	Colfax	Apr.	16	1954		6207
Lost Creek	Richard Reins, Platte Center	Pump	Irrig.	.53	27	18	2	Platte	Sept.	9	1954		6684
Lost Creek	C.H. Newman, Columbus	Pump	Irrig.	.31	26	17	1E	Platte	Mar.	24	1955		7253
Lost Creek	F.A. Wellman & Sons, So. Omaha	Pump	Irrig.	1.73	22	17	3E	Colfax	June	2	1955		7623
Lost Creek	Richard C. Lux, Greenfield, Wisc.	Pump	Irrig.	1.44	30	17	2E	Colfax	Aug.	24	1955		7989
Lost Creek	Bernard F. Parolek, Fremont	Pump	Irrig.	.28	28	17	3E	Colfax	Dec.	16	1955		8286
Lost Creek	Kohler and Kohler, Schuyler	Pump	Irrig.	1.04	28	17	2E	Colfax	Jan.	11	1956		8311
Lost Creek	Henry Kohler and Sons, Schuyler	Pump	Irrig.	.42	21	17	3E	Colfax	Jan.	30	1956		8337b
Lost Creek	City of Schuyler, Schuyler	Pumps	Irrig.	1.94	22	17	3E	Colfax	Dec.	19	1956		9048
Lost Creek	Mathilde Elisabeth Brugger, et al., Columbus	Pump	Irrig.	.84	26	17	1E	Platte	Jan.	23	1957		9130
Lost Creek	Anton Bohaty, Schuyler	Pump	Irrig.	1.30	17	17	4E	Colfax	Feb.	19	1959		9691
Lost Creek	John A. Tylle, Columbus	Pump	Irrig.	.50	30	17	2E	Colfax	Sept.	30	1969		11808
Lost Creek Trib. to	F.A. Wellman & Sons, So. Omaha	Pump	Irrig.	.35	22	17	3E	Colfax	June	2	1955		7624
Lost Creek Trib. to	Mrs. Winifred Westover, Denver, Colo.	Pump	Irrig.	1.11	16	17	3E	Colfax	July	30	1955		7849

Loup River	Loup River Public Power District, Columbus	Columbus-Genoa Power Canal	Power	3500.00	6	16	4	Nance	Sept.	15	1932	2287**
Loup River	Loup River Public Power District, Columbus	Columbus-Genoa Power Canal	Increase .. Head	A-2287	6	16	4	Nance	Apr.	4	1936	2573
Loup River	Forbes and Forbes, Palmer	Pump	Irrig.	.16	16	15	8	Nance	Oct.	18	1939	2989
Loup River	Charles H. Sheldon, Columbus	Pump No. 2	Irrig.	.15	25	17	1E	Platte	Nov.	4	1939	3008
Loup River	Kathryn Carter, Alhambra, Calif.	Columbus-Genoa Canal	Irrig.	.70	6	16	4	Nance	Feb.	23	1940	3093
Loup River	Forbes and Forbes, Palmer	Pump	Irrig.	.57	16	15	8	Nance	June	4	1940	3171
Loup River	Santin and Vaughn, Fullerton	Pump	Irrig.	2.30	6	15	6	Nance	Aug.	8	1940	3227
Loup River	Burton W. Paulsen, Palmer	Pump	Irrig.	.29	12	15	9	Howard	May	7	1941	3440
Loup River	Alfred Schubert, Palmer	Pump	Irrig.	.16	7	15	8	Merrick	Jan.	8	1942	3543
Loup River	Ernst Luchsinger, Columbus	Columbus-Genoa Canal	Irrig.	1.23	6	16	4	Nance	June	9	1947	4079
Loup River	Robert Forbes, et al., Palmer	Pump	Irrig.	3.79	15	15	8	Nance	Oct.	18	1948	4353
Loup River	Edward F. Watke, Sr., Columbus	Columbus-Genoa Canal	Irrig.	1.30	6	16	4	Nance	Mar.	19	1953	5209
Loup River	Alfred Schubert, Palmer	Pump	Irrig.	.40	7	15	8	Merrick	May	29	1953	5335
Loup River	Twin Loups Rec. Dist., St. Paul	St. Paul Reservoir	Storage		9	15	9	Howard	July	7	1954	3740
Loup River	Joseph Sauser, Fullerton	Pump	Irrig.	1.18	8	16	5	Nance	July	10	1953	5380
Loup River	Kenneth Tibbetts, Palmer	Pump	Irrig.	1.60	16	15	8	Nance	Oct.	3	1953	5623
Loup River	Glen V. Wagner, St. Paul	Pump	Irrig.	.53	12	15	9	Howard	Dec.	15	1953	5790
Loup River	Joseph W. Whitney, et al., Fullerton	Pump No. 1	Irrig.	.99	1	15	7	Nance	Jan.	6	1954	5849
Loup River	Joseph W. Whitney, et al., Fullerton	Pump No. 2	Irrig.	.62	32	16	6	Nance	Jan.	6	1954	5850
Loup River	Sonderup Brothers, Genoa	Pump	Irrig.	2.76	3	16	5	Nance	Jan.	28	1954	5906
Loup River	Joe Delaney, Fullerton	Pump No. 1	Irrig.	1.79	5	16	5	Nance	Apr.	1	1954	6158
Loup River	Wynn Bauer, Clay Center, Kansas	Pump	Irrig.	1.77	14	15	8	Nance	July	28	1954	6500
Loup River	Harvey Brown, Fullerton	Pump	Irrig.	.97	36	16	7	Nance	Sept.	17	1954	6689
Loup River	Katy-Pat Farms, Omaha	Pump	Irrig.	.67	3	17	2	Platte	Dec.	29	1954	6948
Loup River	Arthur L. Russell, Fullerton	Pump	Irrig.	1.84	22	16	6	Nance	Jan.	17	1955	6997
Loup River	Smith's Dairy, Columbus	Pump	Irrig.	.41	29	17	1E	Platte	Feb.	2	1955	7054
Loup River	Michael Uzendoski, Fullerton	Pump No. 1	Irrig.	.56	21	16	6	Nance	May	27	1955	7599
Loup River	Ivan J. Cunningham, Fullerton	Pump	Irrig.	1.28	35	16	7	Nance	Aug.	11	1955	7895
Loup River	Fred Kløver, Columbus	Columbus-Genoa Canal	Irrig.	.99	6	16	4	Nance	Oct.	14	1955	8224
Loup River	Ferdinand Liebig, Columbus	Columbus-Genoa Canal	Irrig.	.71	6	16	4	Nance	Nov.	1	1955	8241
Loup River	Liebig and Liebig, Platte Center	Columbus-Genoa Canal	Irrig.	2.22	6	16	4	Nance	Nov.	1	1955	8242
Loup River	Mrs. Helen Engel, Columbus	Columbus-Genoa Canal	Irrig.	.34	6	16	4	Nance	Dec.	6	1955	8275
Loup River	Robert L. Rodehorst, et al., Columbus	Columbus-Genoa Canal	Irrig.	1.31	6	16	4	Nance	Jan.	31	1956	8339
Loup River	Mila V. Loseke, Platte Center	Columbus-Genoa Canal	Irrig.	1.14	6	16	4	Nance	Mar.	12	1956	8416

** By stipulation entered into by each of the following districts. The Loup River Public Power District is subsequent in priority to Application 2293 filed by the Middle Loup Public Power and Irrigation District, and Application 2312 filed by the North Loup Public Power and Irrigation District. See Supreme Court Opinion 31410.

CLAIMS AND APPLICATIONS BY STREAMS IN DIVISION NO. 2-A—Continued

Source	Appropriator and Address	Carrier	Use to which Applied	Provisional Grant in Sec.-ft.	Location of Diversion or Dam				Date of Priority			Doc. No.	App. No.
					S	T	R	County					
Loup River	Alexander Drozd Estate, Genoa	Pump	Irrig.	.91	5	16	5	Nance	Mar.	14	1956		8418
Loup River	Dr. Francis J. Brown et al., Genoa	Columbus-Genoa Canal	Irrig.	.74	6	16	4	Nance	Apr.	16	1956		8483
Loup River	Dr. Francis J. Brown, Genoa	Columbus-Genoa Canal	Irrig.	2.54	6	16	4	Nance	Apr.	16	1956		8484
Loup River	Phillip L. Cuba, Genoa	Columbus-Genoa Canal	Irrig.	.57	6	16	4	Nance	Apr.	16	1956		8485
Loup River	Kent-Burke Company, Genoa	Columbus-Genoa Canal	Irrig.	.71	6	16	4	Nance	Apr.	16	1956		8486
Loup River	Fred R. Whitney, Fullerton	Pump	Irrig.	.26	1	15	7	Nance	Apr.	18	1956		8492
Loup River	Richard H. Reins, Platte Center	Columbus-Genoa Canal	Irrig.	.95	6	16	4	Nance	Apr.	25	1956		8511
Loup River	Osborne-Wright Company, Genoa	Columbus-Genoa Canal	Irrig.	2.04	6	16	4	Nance	May	4	1956		8536
Loup River	Richard Reins, Platte Center	Columbus-Genoa Canal	Irrig.	.38	6	16	4	Nance	June	15	1956		8616
Loup River	Gossman and Gossman, Columbus	Columbus-Genoa Canal	Irrig.	1.07	6	16	4	Nance	June	22	1956		8642
Loup River	Louis Ziemba Estate, Fullerton	Pump	Irrig.	1.31	1	16	5	Nance	July	26	1956		8689
Loup River	Chester A. Cunningham, Fullerton	Pump	Irrig.	.46	21	16	6	Nance	Aug.	20	1956		8761
Loup River	A.N. Lamb, et al., Albion	Columbus-Genoa Canal	Irrig.	5.63	6	16	4	Nance	Aug.	30	1956		8789
Loup River	Mrs. E. Arleen Oehlrich, et al., Columbus	Columbus-Genoa Canal	Irrig.	.51	6	16	4	Nance	Sept.	26	1956		8859
Loup River	Fontain and Lohr, Columbus	Columbus-Genoa Canal	Irrig.	1.32	6	16	4	Nance	Oct.	1	1956		8873
Loup River	Thomas Voichoskie, Fullerton	Pump	Irrig.	.57	10	16	5	Nance	Nov.	1	1956		8949
Loup River	Eugene Egli, Genoa	Columbus-Genoa Canal	Irrig.	.96	6	16	4	Nance	Dec.	19	1956		9047
Loup River	Mike Uzendoski, Fullerton	Pump	Irrig.	3.47	31	16	6	Nance	Dec.	22	1956		9853
Loup River	William R. Smoots, Monroe	Columbus-Genoa Canal	Irrig.	1.17	6	16	4	Nance	Jan.	25	1957		9140
Loup River	Kent-Burke Company, Genoa	Columbus-Genoa Canal	Irrig.	.54	6	16	4	Nance	Mar.	1	1957		9275
Loup River	Glen V. Wagner, St. Paul	Pump	Irrig.	.48	16	15	9	Howard	Mar.	31	1958		9609
Loup River	Leroy Sprunk, Monroe and Arthur Sprunk, Platte Center	Columbus-Genoa Canal	Irrig.	1.95	6	16	4	Nance	Jan.	5	1959		9677
Loup River	Chris Sonderup and Sons, Genoa	Pump	Irrig.	1.91	3	16	5	Nance	Jan.	26	1959		9686
Loup River	Loup River P.P. Dist., Columbus	Columbus-Genoa Canal	Irrig.	.96	6	16	4	Nance	Apr.	8	1959		9717
Loup River	J.H. Russell, Fullerton	Pump	Irrig.		5	15	7	Nance	May	2	1962		10056*
Loup River	D.H. Ulferts, Fullerton	Pump	Irrig.		32	16	6	Nance	May	29	1962		10069*
Loup River	Kilday and Kilday, Palmer	Pump	Irrig.		12	15	8	Nance	Sept.	6	1963		10239*
Loup River	Chester Hansen, Genoa	Columbus-Genoa Canal	Irrig.	1.03	6	16	4	Platte	Dec.	5	1963		10264
Loup River	Jay R. Brown, Fullerton	Pump	Irrig.		3	15	7	Nance	Feb.	26	1964		10316*
Loup River	Osborne-Wright Co., Genoa	Columbus-Genoa Canal	Irrig.	1.22	6	16	4	Nance	Mar.	25	1964		10333
Loup River	Sonderup Brothers, Genoa	Pump	Irrig.	1.56	4	16	5	Nance	May	8	1964		10368

Loup River	Vernon Goedeken, Platte Center	Columbus-Genoa Canal	Irrig.	2.03	6	16	4	Nance	Apr.	6	1965	10608
Loup River	Rinehold Rupp, Columbus	Columbus-Genoa Canal	Irrig.	1.57	6	16	4	Nance	Apr.	12	1965	10613
Loup River	E.R. Pilakowski, Monroe	Columbus-Genoa Canal	Irrig.	.98	6	16	4	Nance	July	7	1965	10653
Loup River	Edward & Johnny Zuroske, Fullerton	Pump	Irrig.		31	16	6	Nance	Jan.	27	1966	10759*
Loup River	Donald L. Cunningham, Fullerton	Pump	Irrig.		5	15	7	Nance	Feb.	24	1966	10782*
Loup River	Henry Santin, Palmer	Pump	Irrig.		8	15	7	Nance	May	27	1966	10855*
Loup River	Herman Schumacher, Columbus	Columbus-Genoa Canal	Irrig.	1.63	6	16	4	Platte	Feb.	27	1967	11051
Loup River	Rinehold Rupp, Columbus	Columbus-Genoa Canal	Irrig.	.97	26	18	1	Platte	Mar.	10	1967	11068
Loup River	Alma Erskine Russell, Fullerton	Pump	Irrig.		36	16	7	Nance	May	5	1967	11128*
Loup River	Sonderup Brothers, Genoa	Pump	Irrig.	1.13	4	16	5	Nance	May	8	1967	11130
Loup River	Walter E. Mueller, Columbus	Pump	Irrig.	2.86	4	17	1E	Platte	Dec.	18	1967	11293
Loup River	Hannah Held, Hastings	Cunningham Pump	P-395	2.13	35	16	7	Nance	May	31	1968	11438R
Loup River	Mrs. Nellie E. Forbes, Palmer	Pump	Irrig.		36	16	7	Nance	June	10	1968	11443*
Loup River	Chester A. Cunningham, Fullerton	Pump	Irrig.		21	16	6	Nance	Oct.	14	1968	11569*
Loup River	Roy W. Babb, Fullerton	Cunningham Pump	Irrig.		21	16	6	Nance	Feb.	3	1969	11631*
Loup River	Kenneth Cunningham, Fullerton	Pump	Irrig.		29	16	6	Nance	Feb.	7	1969	11638*
Loup River	Clarence Westmeyer, Platte Center	Columbus-Genoa Canal	Irrig.	.51	6	16	4	Platte	Mar.	28	1969	11680
Loup River	Walter E. Kunze, St. Paul	Pump	Irrig.	1.11	17	15	9	Howard	Aug.	29	1969	11787
Loup River	Ruth I. Bruce, St. Paul	Pump	Irrig.		7	15	9	Howard	Feb.	16	1970	11869*
Loup River	Sam Drinnin, Sr., Columbus	Columbus-Genoa Canal	Irrig.	2.33	6	16	4	Platte	Mar.	2	1970	11880
Loup River	Anna Zeller Hornung Estate, Bellwood	Pump	Irrig.		5	15	7	Nance	Mar.	5	1970	11889*
Loup River	Hannah M. Held, Hastings	Milby Pump	Irrig.		36	16	7	Nance	Mar.	30	1970	11908*
Loup River	Karl and Julia Dressler, Palm Springs, California	Pump	Irrig.		36	16	7	Nance	June	22	1970	11980*
Loup River	Albert Russel, Jr., Fullerton	Pump	Irrig.	2.91	8	15	8	Nance	Nov.	13	1970	12114
Loup River	Forbes and Forbes, Palmer	Pump	Irrig.		16	15	8	Nance	Feb.	1	1971	12147*
Loup River	Glenn Hindman, Exira, Iowa	Pump	Irrig.	2.17	13	15	8	Merrick	Feb.	4	1971	12152
					13	15	8	Nance	Feb.	4	1971	12152
Loup River	Otto Mohr, Genoa	Columbus-Genoa Canal	Irrig.	1.62	5	17	3	Platte	May	5	1971	12250
Loup River	Santin and Santin, Palmer	Pump	Irrig.	6.19	7	15	7	Nance	June	1	1971	12286
Loup River	LeRoy Sprunk, Monroe	Columbus-Genoa Canal	Irrig.	1.67	6	16	4	Platte	Oct.	20	1971	12405
Loup River	Mrs. Gladys Smith, Fullerton	Pump	Irrig.		3	15	7	Nance	Dec.	6	1971	12454*
Loup River	Blaser and Blaser, Columbus	Pump	Irrig.	.66	15	17	3	Platte	Jan.	17	1972	12483
Loup River	Mrs. Ruby Cox, Palmer	Pump	Irrig.	2.43	13	15	8	Merrick	Mar.	3	1972	12529
Loup River	Francis J. Shanle, Columbus	Columbus-Genoa Canal	Irrig.	.57	5	17	1E	Platte	May	30	1972	12646

*Application pending approval.

R. Denotes relocation.

CLAIMS AND APPLICATIONS BY STREAMS IN DIVISION NO. 2-A—Continued

Source	Appropriator and Address	Carrier	Use to which Applied	Provisional Grant in Sec.-ft.	Location of Diversion or Dam				Date of Priority			Doc. No.	App. No.
					S	T	R	County					
Loup River	Cording Cattle Co., St. Paul	Pump	Irrig.		11	15	9	Howard ...	June	15	1972		12659*
Loup River	John H. Russell, Fullerton	Pump	Irrig.	3.73	3	15	7	Nance	Mar.	12	1973		12825
Loup River	Dale E. Lesiak, Fullerton	Pump	Irrig.		1	15	7	Nance	Mar.	14	1974		12994
Loup River	Sprunk and Sprunk, Columbus	Columbus-Genoa Canal	Irrig.	1.04	6	16	4	Nance	June	7	1974		13045
Loup River	McElfresh and Campbell, Columbus	Columbus-Genoa Canal	Irrig.		36	18	3	Platte	Aug.	2	1974		13125*
Loup River, Slough (Shady Lake) Trib. to	Helen S. Hunter, Columbus	Pump	Irrig.29	15	17	1	Platte	June	22	1944		3735
Loup River, Trib. to	Quentin J. Blaser, Columbus	Pump	Irrig.66	22	17	2	Platte	May	28	1956		8591
Loup River, Trib. to	Henry Santin, Palmer	Pump	Irrig.		8	15	7	Nance	May	27	1966		10854*
Loup River, Trib. to	Willis D. Dankert, Palmer	Pump	Irrig.	2.53	23	15	8	Merrick ...	July	5	1973		12895
Loup River, Middle	Nebraska Public Power District, Columbus	Boelus Power Canal	Power ...	1000.00	30	13	12	Howard ...	July	14	1914		1373
Loup River, Middle	Burlington Northern Inc., Lincoln	Seneca Pipe Line	Domestic .	.50	18	24	30	Thomas ...	Dec.	28	1914		1396
Loup River, Middle	Earl Klausen, et al., Rockville	Klausen Canal	Irrig.	2.17	26	14	14	Sherman ..	Aug.	14	1929		2095
Loup River, Middle	Mary Kowalski, Loup City	John Canal	Irrig.59	18	15	14	Sherman ..	Sept.	18	1929		2105
Loup River, Middle	Walter A. Fries, Benkelman	Pump	Irrig.97	28	13	12	Howard ...	May	7	1930		2139
Loup River, Middle	Elmer A. Haesler, Loup City	Pump	Irrig.	1.75	13	15	15	Sherman ..	July	27	1931		2222R
Loup River, Middle	Middle Loup Public Power and Irrigation Dist., Arcadia	Canal No. 1, South	Irrig.	15.60	10	19	18	Custer	Dec.	28	1932		2293**
Loup River, Middle	Melvin G. Marsh, Comstock	Canal No. 2, North	Irrig.	16.80	10	19	18	Custer	Dec.	28	1932		2293**
Loup River, Middle		Pump	Irrig.80	34	19	17	Custer	Dec.	28	1932		2293R

Loup River, Middle	Middle Loup Public Power and Irrigation Dist., Arcadia	Canal No. 3	Irrig.	28.30	35	18	17	Custer	Dec.	28	1932	2293R**
Loup River, Middle	Middle Loup Public Power and Irrigation Dist., Arcadia	Canal No. 4	Irrig.	39.40	35	18	17	Custer	Dec.	28	1932	2293R**
Loup River, Middle	Milburn Lambert, Anselmo	Pump	Irrig.	1.36	36	20	21	Custer	July	8	1933	2330
Loup River, Middle	Middle Loup Public Power and Irrigation Dist., Arcadia	Canal No. 2, North	Irrig.	1.51	10	19	18	Custer	Jan.	4	1937	2678
Loup River, Middle	Richard Hall, Kearney	Pump	Irrig.	.15	26	18	17	Custer	Jan.	4	1937	2678R
Loup River, Middle	Middle Loup Public Power and Irrigation Dist., Arcadia	Canal No. 3	Irrig.	.79	35	18	17	Custer	Jan.	4	1937	2678R
Loup River, Middle	Middle Loup Public Power and Irrigation Dist., Arcadia	Canal No. 4	Irrig.	.60	35	18	17	Custer	Jan.	4	1937	2678R
Loup River, Middle	Max D. Hickman, Greeley	Pump	Irrig.	1.28	35	18	17	Custer	Oct.	23	1939	2995
Loup River, Middle	Nebraska Game and Parks Commission, Lincoln	Loup City State Lake	Resort	140 AF	11	15	15	Sherman	Dec.	15	1939	3052
Loup River, Middle	Earl A. Coslor, Sargent	Doris Lake Canal	Irrig.	.97	9	19	19	Custer	June	25	1940	3190
Loup River, Middle	Fisher Trustees, Ravenna	Pump	Irrig.	.36	25	13	13	Sherman	Oct.	24	1940	3307
Loup River, Middle	Herbert H. Bals, Loup City	Pump	Irrig.	.42	16	14	14	Sherman	Jan.	15	1941	3368
Loup River, Middle	Mrs. J.S. Swanson, Dannebrog	Pump	Irrig.	.38	32	14	10	Howard	Nov.	22	1941	3533
Loup River, Middle	Otto F. Ohme Estate, Mitchell	Pump	Irrig.	.93	1	17	17	Custer	Mar.	27	1944	3703
Loup River, Middle	Joseph E. Holmes, Arcadia	Pump	Irrig.	1.26	1	17	17	Custer	Mar.	27	1944	3703
Loup River, Middle	Ivan Hunkins, Comstock	Pump	Irrig.	.29	23	18	17	Custer	Feb.	6	1945	3806
Loup River, Middle	F. Archie Dainton, Sargent	Pump	Irrig.	.50	10	19	19	Custer	Aug.	5	1946	3939
Loup River, Middle	Mrs. Ida D. Heil, Rockville	Pump	Irrig.	1.16	22	14	14	Sherman	Oct.	11	1946	3979dR

*Application pending approval.

R. Denotes relocation.

** By stipulation entered into by each of the following districts. The Loup River Public Power District is subsequent in priority to Application 2293 filed by the Middle Loup Public Power and Irrigation District, and Application 2312 filed by the North Loup Public Power and Irrigation District. See Supreme Court Opinion 31410.

CLAIMS AND APPLICATIONS BY STREAMS IN DIVISION NO. 2-A—Continued

Source	Appropriator and Address	Carrier	Use to which Applied	Provisional Grant in Sec.-ft.	Location of Diversion or Dam				Date of Priority	Doc. No.	App. No.
					S	T	R	County			
Loup River, Middle	Middle Loup Public Power and Irrigation Dist., Arcadia	Canal No. 1, South	A-2293	†133.70	10	19	18	Custer	Oct. 11 1946		3979a
		Canal No. 1, South Irrig.		17.30	10	19	18	Custer	Oct. 11 1946		3979a
		Canal No. 2, North	A-2293	†136.20	10	19	18	Custer	Oct. 11 1946		3979b
		Canal No. 2, North Irrig.		54.60	10	19	18	Custer	Oct. 11 1946		3979b
		Canal No. 3	A-2293	†161.10	35	18	17	Custer	Oct. 11 1946		3979cR
		Canal No. 3 Irrig.		127.50	35	18	17	Custer	Oct. 11 1946		3979cR
		Canal No. 4	A-2293	†185.00	35	18	17	Custer	Oct. 11 1946		3979dR
		Canal No. 4 Irrig.		77.40	35	18	17	Custer	Oct. 11 1946		3979dR
Loup River, Middle	Middle Loup Public Power and Irrigation Dist., Arcadia	Canal No. 1, South	Irrig.	2.64	10	19	18	Custer	Oct. 11 1946		3981a
		Canal No. 2, North	A-2678	†1.51	10	19	18	Custer	Oct. 11 1946		3981b
		Canal No. 2, North Irrig.		5.14	10	19	18	Custer	Oct. 11 1946		3981b
Loup River, Middle	Richard Hall, Kearney	Pump	A-2678	†.15	26	18	17	Custer	Oct. 11 1946		3981bR
		Pump		.93	26	18	17	Custer	Oct. 11 1946		3981bR
Loup River, Middle	Middle Loup Public Power and Irrigation Dist., Arcadia	Canal No. 3	A-2678	†.79	35	18	17	Custer	Oct. 11 1946		3981cR
		Canal No. 3 Irrig.		2.51	35	18	17	Custer	Oct. 11 1946		3981cR
		Canal No. 4	A-2678	†.60	35	18	17	Custer	Oct. 11 1946		3981dR
		Canal No. 4 Irrig.		9.39	35	18	17	Custer	Oct. 11 1946		3981dR
Loup River, Middle	Ludvik Visek, Comstock	Middle Loup	Irrig.	.96	10	19	18	Custer	Oct. 22 1947		4131
		Canal No. 2									
Loup River, Middle	Budzinski and Leininger, Arcadia	Middle Loup	Irrig.	.98	1	17	17	Custer	Nov. 8 1948		4360
		Canal No. 3									
Loup River, Middle	Alvin Christensen, Dannebrog	Pump	Irrig.	1.90	25	13	12	Howard	Nov. 24 1948		4375
		Pump	Irrig.	.67	31	24	29	Thomas	Dec. 27 1948		4407
Loup River, Middle	Kenneth Purdum, Thedford	Pump	Irrig.	.81	24	15	10	Howard	Aug. 9 1949		4498
		Pump	Irrig.	1.24	28	14	10	Howard	May 5 1950		4672
Loup River, Middle	John D. Kiser, St. Paul	Pump	Irrig.	1.02	18	24	31	Hooker	Mar. 15 1951		4820
		Pump	Irrig.	2.35	6	24	32	Hooker	Mar. 20 1951		4824
Loup River, Middle	Mrs. Maude Henderson, Whitman	Pump	Irrig.								

Loup River, Middle	James Lyle Benner, Mullen	Pump	Irrig.	.30	9	24	32	Hooker	May	9	1951	4857
Loup River, Middle	Ralph Harrell, Thedford	Pump	Irrig.	1.11	9	23	29	Thomas	June	28	1952	4982
Loup River, Middle	Loren Brass, Sargent	Pumps	Irrig.	2.52	7	19	18	Custer	Aug.	7	1952	5007
Loup River, Middle	Wendell A. Brass, Sargent	Pump	Irrig.	1.78	9	19	18	Custer	Sept.	26	1952	5036
Loup River, Middle	Elwood Evans, Kearney	Middle Loup Canal No. 4	Irrig.	1.79	35	18	17	Custer	Jan.	31	1953	5139
Loup River, Middle	A.J. Lowry, Thedford	Pump	Irrig.	1.09	8	23	28	Thomas	Jan.	31	1953	5140
Loup River, Middle	Glen Hill, Arcadia	Pump	Irrig.	.62	8	17	16	Valley	Apr.	25	1953	5284
Loup River, Middle	Esther B. Covey, Ord	Pump	Irrig.	1.01	34	19	17	Custer	July	10	1953	5384
Loup River, Middle	Albert E. Kunze, St. Paul	Pumps	Irrig.	.95	24	15	10	Howard	Aug.	15	1953	5477
Loup River, Middle	John E. Fisher, Comstock	Pump	Irrig.	.61	3	18	17	Custer	Aug.	21	1953	5491
Loup River, Middle	Riley L. Stevens, Palmer	Pump	Irrig.	1.92	25	15	10	Howard	Sept.	17	1953	5577
Loup River, Middle	Elmer Oakeson, St. Paul	Pump	Irrig.	.47	15	14	10	Howard	Oct.	17	1953	5651
Loup River, Middle	T.L. McCully, Mullen	Pumps	Irrig.	1.77	10	23	28	Thomas	Jan.	18	1954	5878
Loup River, Middle	The Loup Basin Recreation Dist., St. Paul	Farwell Main Canal (Sherman Reservoir Feeder Canal)	Irrig.		35	18	17	Custer	July	6	1954	4423
Loup River, Middle	U.S. of America, Denver, Colo.	Sargent Canal	Irrig.	198.20	32	21	21	Blaine	July	6	1954	4841a
Loup River, Middle	The Loup Basin Recreation Dist., St. Paul	Lillian Canal	Irrig.		32	21	21	Blaine	July	6	1954	4841b*
Loup River, Middle	U.S. of America, Denver, Colo.	Sherman Res.	Storage	**68,120 AF	36	16	14	Sherman	July	6	1954	4923a

R. Denotes relocation.

*Application pending approval.

†Additional direct flow.

††Less any amounts diverted under A-2293 and 2293R.

CLAIMS AND APPLICATIONS BY STREAMS IN DIVISION NO. 2-A—Continued

Source	Appropriator and Address	Carrier	Use to which Applied	Provisional Grant in Sec.-ft.	Location of Diversion or Dam				Date of Priority			Doc. No.	App. No.
					S	T	R	County					
Loup River, Middle	The Loup Basin Recreation Dist., St. Paul	Farwell Mein Canal (Sherman Reservoir Feeder Canal)	Irrig.		35	18	17	Custer	July	6	1954		5710
Loup River, Middle	Lyman P. Cass, Ravenna	Lillian—Wescott Canal . .	Irrig.		32	21	21	Blaine	July	6	1954		6404*
Loup River, Middle	The Twin Loups Recreation Dist., St. Paul	Fullerton South Canal . .	Irrig.		36	15	10	Howard	July	7	1954		3739*
Loup River, Middle	Mrs. Olga M. Weil, North Platte	Pump	Irrig.	1.80	17	23	27	Thomas	Aug.	2	1954		6551
Loup River, Middle	Lawrence Waldmann, Comstock	Middle Loup Canal No. 2	Irrig.35	10	19	18	Custer	Aug.	16	1954		6623
Loup River, Middle	Kenneth Zeller, Ravenna	Pump	Irrig.63	22	13	13	Sherman	Aug.	26	1954		6640
Loup River, Middle	Herbert H. Bals, Loup City	Pump	Irrig.49	16	14	14	Sherman	Dec.	1	1954		6875
Loup River, Middle	Floyd S. Janulewicz, Loup City	Pump	Irrig.15	19	15	14	Sherman	Jan.	21	1955		7005
Loup River, Middle	Warner and Wiese, Thedford	Pump	Irrig.29	9	23	28	Thomas	June	7	1955		7637
Loup River, Middle	Floyd S. Janulewicz, Loup City	Pump	Irrig.07	19	15	14	Sherman	Nov.	23	1955		8263
Loup River, Middle	Carl L. Rogers, Burwell	Pump	Irrig.21	1	19	20	Custer	Dec.	31	1955		8296
Loup River, Middle	Deon E. Wunderlich, Roca	Pump	Irrig.	1.01	13	15	10	Howard	Jan.	11	1956		8310
Loup River, Middle	Chas. H. Sierks, Dunning	Pump	Irrig.40	3	21	23	Blaine	May	28	1956		8590
Loup River, Middle	L.V. Hyde, Comstock	Middle Loup Canal No. 1	Irrig.61	10	19	18	Custer	July	26	1956		8692
Loup River, Middle	John H. Nelson, Boelus	Pump	Irrig.70	29	13	11	Howard	Aug.	8	1956		8730
Loup River, Middle	Ernest N. Thomas, Ravenna	Pump	Irrig.33	36	14	14	Sherman	Sept.	4	1956		8801

Loup River, Middle	D.I. Brannon, Sargent	Middle Loup Canal No. 1	Irrig.	.90	10	19	18	Custer	Oct.	24	1956	8930
Loup River, Middle	Edmund L. Reynolds, Thedford	Pump	Irrig.	.31	6	23	29	Thomas	Mar.	11	1957	9328
Loup River, Middle	Ralph Jameson, Thedford	Pump	Irrig.	.41	8	23	28	Thomas	Apr.	19	1957	9462
Loup River, Middle	Harold E. Larson, St. Paul	Pump	Irrig.	.64	35	15	10	Howard	Dec.	23	1957	9582
Loup River, Middle	Mrs. Anita L. Pedersen, Boelus	Pump	Irrig.	.99	29	13	12	Howard	Jan.	20	1961	9883
Loup River, Middle	Edward Young, Rockville	Pump	Irrig.	.72	23	13	13	Sherman	Dec.	14	1962	10130
Loup River, Middle	Couton & Couton, Loup City	Middle Loup Canal No. 4	Irrig.	4.52	35	18	17	Custer	Mar.	15	1963	10161
Loup River, Middle	Louie Kalson, Loup City	Middle Loup Canal No. 4	Irrig.	.80	35	18	17	Custer	Apr.	12	1963	10175
Loup River, Middle	Kenneth Zeller, Ravenna	Pump	Irrig.	1.11	22	13	13	Sherman	Apr.	3	1964	10342
Loup River, Middle	Loup Basin Reclamation District, Farwell	Farwell Main Canal	Irrig.		35	18	17	Custer	Nov.	18	1964	10470*
Loup River, Middle	U.S.D.A. Forest Service, Halsey	Pump	Irrig.	.20	2	22	26	Thomas	Apr.	5	1965	10599
Loup River, Middle	Doyle G. Dowse, Halsey	Pump	Irrig.	.27	6	22	25	Blaine	Apr.	23	1965	10621
Loup River, Middle	Earl Mohr, Boelus	Boelus Power Canal & Pump	Irrig.	.75	30	13	12	Howard	June	1	1966	10858
Loup River, Middle	Kenneth McDonald, Boelus	Boelus Power Canal	Irrig.	.67	29	13	12	Howard	June	27	1966	10875
Loup River, Middle	Virgil E. Reimers, Grand Island	Pump	Irrig.	2.43	30	13	12	Howard	Aug.	26	1966	10942
Loup River, Middle	Donald L. Cox, Milburn	Pump	Irrig.	3.96	5	20	21	Custer	June	18	1968	11453
Loup River, Middle	Annette Davis, Dannebrog	Pump	Irrig.	3.57	14	13	11	Howard	Jan.	20	1969	11620
Loup River, Middle	Wm. E. Svoboda, St. Paul	Pump	Irrig.		24	15	10	Howard	Mar.	5	1969	11661*
Loup River, Middle	Walter E. Kunze, St. Paul	Pump	Irrig.	3.01	24	15	10	Howard	Aug.	29	1969	11786

*Application pending approval.

CLAIMS AND APPLICATIONS BY STREAMS IN DIVISION NO. 2-A—Continued

Source	Appropriator and Address	Carrier	Use to which Applied	Provisional Grant in Sec.-ft.	Location of Diversion or Dam				Date of Priority			Doc. No.	App. No.
					S	T	R	County					
Loup River, Middle	Mac Hall, St. Paul	Pump	Irrig.	1.23	36	15	10	Howard	Apr. 7	1970		11915	
Loup River, Middle	Clyde D. Sexton, Mullen	Pump	Irrig.	.54	11	24	31	Hooker	Apr. 13	1970		11919	
Loup River, Middle	Harold Griffiths, Loup City	Middle Loup Canal No. 3	Irrig.	.57	35	18	17	Sherman	Mar. 5	1971		12179	
Loup River, Middle	Lilly Granlund, Dannebrog	Pump	Irrig.	1.15	29	13	11	Howard	Mar. 15	1971		12186	
Loup River, Middle	Melvin Mostek, Loup City	Middle Loup Canal No. 4	Irrig.	.97	35	18	17	Custer	Mar. 30	1971		12197	
Loup River, Middle	Wm. A. Bowness, Loup City	Middle Loup Canal No. 4	Irrig.	1.00	35	18	17	Sherman	Mar. 30	1971		12198	
Loup River, Middle	Loup Basin Reclamation District, Farwell	Sargent Canal	Irrig.	.76	32	21	21	Custer	Nov. 22	1971		12433	
Loup River, Middle	Loup Basin Reclamation District, Farwell	Sargent Canal	Irrig.	.80	32	21	21	Custer	May 17	1972		12632	
Loup River, Middle	Leslie A. Johnson, Tracy, Calif.	Pump	Irrig.	.55	29	13	12	Howard	June 7	1972		12650	
Loup River, Middle	Andrew Goc, Loup City	Middle Loup Canal No. 4	Irrig.	.84	20	15	14	Sherman	June 26	1972		12673	
Loup River, Middle	Emil Budzinski, Arcadia	Pump	Irrig.	1.00	35	18	17	Custer	Nov. 24	1972		12768	
Loup River, Middle	William F. Reckling, Comstock	Middle Loup Canal No. 2	Irrig.	1.09	10	19	18	Custer	Mar. 28	1973		12842	
Loup River, Middle	Richard Smith, Dunning	Pump	Irrig.	2.93	22	22	25	Blaine	June 4	1973		12883	
					23	22	25	Blaine	June 4	1973		12883	
					25	22	25	Blaine	June 4	1973		12883	
Loup River, Middle	Loup Basin Reclamation District, Ashton	Farwell-South Canal-Reservoir	Storage	433.9 AF	28	14	12	Howard	Oct. 25	1973		12956	
Loup River, Mid., Trib. to	Mrs. Kathryn I. Klausen, Doniphan	Pump	Irrig.	.18	25	13	13	Sherman	July 27	1955		7798	

Loup River,	Earl Klingensmith, St. Paul	Pump	Irrig.	5	14	10	Howard . . .	Feb.	17	1966	10775*	
Mid., Trib. to												
Loup River,	Ervon W. Fowler, Loup City	Pump	Irrig.	13	15	15	Sherman . .	Sept.	17	1974	13204*	
Mid., Trib. to												
Loup River, Mid. . . .	Eric I. Erikson, Ord	Pump	Irrig.73	15	18	17	Custer	Apr.	17	1944	3714
Springs, Trib. to												
Loup River, Mid. . . .	Mrs. Thresa Smedra, Rockville	Pump	Irrig.41	16	14	14	Sherman . .	Sept.	30	1946	3971
Slough, Trib. to												
Loup River, North . .	Arlen L. Hiatt, Burwell	Pump	Irrig.	1.40	28	21	17	Loup	Aug.	3	1929	2091
Loup River, North . .	Anderson Brothers Irrig. Company, Hastings	Pump	Irrig.	3.93	7	15	9	Howard	Apr.	5	1930	2131
Loup River, North . .	Evet A. Smith Estate, et al., Ord	Pump	Irrig.	2.25	9	19	14	Valley	Aug.	6	1930	2154
Loup River, North . .	Carol C. Mortensen, Ord and John G. Lemmon, Ord	Taylor—Ord Canal	Irrig.	1.94	13	21	19	Loup	Aug.	8	1930	2155
Loup River, North . .	Ray W. Stewart, et al., Ord	Pump	Irrig.54	9	19	14	Valley	Aug.	11	1930	2158
Loup River, North . .	Joseph S. Payne, St. Paul	Pump	Irrig.47	16	15	10	Howard	Nov.	26	1930	2178
Loup River, North . .	Joseph S. Payne, St. Paul	Pump	Irrig.36	15	15	10	Howard	Nov.	26	1930	2178R
Loup River, North . .	Ruth Bruce, St. Paul	Pump	Irrig.86	7	15	9	Howard	Jan.	14	1931	2187
Loup River, North . .	R. K. Cox, Purdum	Pumps	Irrig.	4.87	9	24	25	Blaine	Feb.	25	1932	2255
Loup River, North . .	Newton Irrig. District, Almeria	Newton Canal	Irrig.	3.52	35	23	21	Blaine	Mar.	18	1932	2263
Loup River, North . .	Alfred Copsey, Almeria	Pump	P-335	2.05	32	23	20	Loup	Mar.	18	1932	2263R
Loup River, North . .	Wm. A. Van Diest, Burwell	Pump	P-336	3.88	32	23	20	Loup	Mar.	18	1932	2263R
Loup River, North . .	C. C. Hennings, Almeria	Pumps	P-337	2.53	4	22	20	Loup	Mar.	18	1932	2263R
Loup River, North . .	L. C. Goehring, Almeria	Pump	P-338	2.70	4	22	20	Loup	Mar.	18	1932	2263R
Loup River, North . .	Earnest Abbott, Almeria	Pumps	P-339	2.40	14	22	20	Loup	Mar.	18	1932	2263R
Loup River, North . .	O. W. Anderson, Almeria	Pump	P-340	2.20	24	22	20	Loup	Mar.	18	1932	2263R
Loup River, North . .	North Loup River Public Power and Irrigation District, Ord	Taylor—Ord Canal	Irrig.	89.42	13	21	19	Loup	Mar.	28	1933	2312**
		Ord—North Loup Canal	Irrig.	40.66	22	19	14	Valley	Mar.	28	1933	2312**
		Burwell—Sumter Canal	Irrig.	40.99	14	21	16	Garfield . . .	Mar.	28	1933	2312**
Loup River, North . .	Edward W. Waldmann, Comstock	Pump	Irrig.32	30	19	13	Valley	Mar.	28	1933	2312R**
Loup River, North . .	Rutar and Krappel, Ord	Pump	Irrig.70	2	18	13	Valley	Mar.	28	1933	2312R**
Loup River, North . .	Frank Tetschner, Burwell	Pump	Irrig.21	14	21	16	Garfield . . .	May	24	1933	2323

R. Denotes relocation.

*Application pending approval.

** By stipulation entered into by each of the following districts. The Loup River Public Power District is subsequent in priority to Application 2293 filed by the Middle Loup Public Power and Irrigation District, and Application 2312 filed by the North Loup Public Power and Irrigation District. See Supreme Court Opinion 31410.

CLAIMS AND APPLICATIONS BY STREAMS IN DIVISION NO. 2-A—Continued

Source	Appropriator and Address	Carrier	Use to which Applied	Provisional Grant in Sec.-ft.	Location of Diversion or Dam				Date of Priority	Doc. No.	App. No.
					S	T	R	County			
Loup River, North	City of Ord, Ord	Pipe Line	Domestic	1.00	22	19	14	Valley	Jan. 5	1934	2349
Loup River, North	Britton, Dunne and Goos, Taylor	Taylor—Ord Canal	Irrig.	1.31	13	21	19	Loup	July 6	1934	2417R
Loup River, North	Raymond C. Goehring, Burwell	Pump	Irrig.	.65	11	21	16	Garfield	July 14	1934	2427
Loup River, North	Chas. F. Ford, Taylor	Pump	Irrig.	.74	20	21	18	Loup	Aug. 6	1934	2455
Loup River, North	Thomas H. Wake, Seward	Pump	Irrig.	1.00	26	21	18	Loup	Aug. 20	1934	2467
Loup River, North	Glen W. Coble, Whitman	Coble Canal	Irrig.	.48	20	28	35	Cherry	Oct. 10	1934	2485
Loup River, North	Glen W. Coble, Whitman	Coble Reservoir	Storage	41 AF	20	28	35	Cherry	Oct. 10	1934	2486
Loup River, North	Mary Louise Ferguson, Ord	Krebs Canal	Irrig.	1.75	27	17	12	Greeley	Feb. 26	1935	2520
Loup River, North	Glen W. Coble, Whitman	High Line Canal	Irrig.	1.32	20	28	35	Cherry	Mar. 12	1935	2525
Loup River, North	Ferguson Brothers, Brewster	Pump	Irrig.	1.32	36	23	21	Blaine	Sept. 8	1936	2635
Loup River, North	Joe C. Jensen, Cotesfield	Pump	Irrig.	.08	12	16	12	Howard	Nov. 14	1936	2660
Loup River, North	Darrell Ingram, Cotesfield	Pump	Irrig.	.46	2	16	12	Howard	Sept. 27	1937	2790
Loup River, North	Joseph S. Payne, St. Paul	Pump	Irrig.	.11	16	15	10	Howard	Nov. 27	1937	2808
Loup River, North	A.C. Van Diest Estate, Taylor	Newton Canal	Irrig.	2.22	35	23	21	Blaine	Apr. 26	1938	2863
Loup River, North	A.C. Van Diest Estate, Taylor	Pump	Irrig.	.89	24	21	17	Loup	May 12	1938	2874
Loup River, North	Newton Irrig. District, Almeria	Newton Canal	Irrig.	.59	35	23	21	Blaine	May 29	1939	2927
Loup River, North	Earnest Abbott, Almeria	Pump	P-343	.27	14	22	20	Loup	May 29	1939	2927R
Loup River, North	Harley Richard Hanson, Oconto	Pump	Irrig.	.70	22	17	12	Greeley	Nov. 29	1939	3032
Loup River, North	Glenn C. Lakin, Burwell	Pump	Irrig.	.24	14	21	16	Garfield	Apr. 15	1940	3137
Loup River, North	City of Ord, Ord	Bussell Park Lake	Resort		13	21	19	Loup	Apr. 27	1940	3144*
Loup River, North	Edward W. Waldmann, Comstock	Pump	Irrig.	.22	30	19	13	Valley	June 4	1940	3177
Loup River, North	North Loup River Public Power and Irrigation District, Ord	Taylor—Ord Canal	Irrig.	10.90	13	21	19	Loup	July 25	1940	3215a
Loup River, North	Emanuel Petska, Elyria	Taylor—Ord Canal	Irrig.	.60	24	20	15	Loup	July 25	1940	3215aR
Loup River, North	North Loup River Public Power and Irrigation District, Ord	Burwell—Sumter Canal	Irrig.	10.38	14	21	16	Garfield	July 25	1940	3215b
Loup River, North	Carl F. Anderson, Elba	Ord—North Loup Canal	Irrig.	4.07	22	19	14	Valley	July 25	1940	3215c
Loup River, North	Bennie Jensen, et al., North Loup	Pump	Irrig.	.25	17	15	10	Howard	Sept. 1	1942	3584
Loup River, North	Vernon M. Thomas, North Loup	Ord—North Loup Canal	Irrig.	.47	22	19	14	Valley	Jan. 12	1944	3672
Loup River, North	The Twin Loups Rec. Dist., St. Paul	Pump	Irrig.	.29	19	18	12	Greeley	June 13	1944	3730
Loup River, North	The Twin Loups Rec. Dist., St. Paul	Scotia—St. Paul Canal	Irrig.		27	19	13	Valley	June 28	1944	3738a*
Loup River, North	Genevieve Radke, Elyria	Fullerton North Canal	Irrig.		13	15	11	Howard	June 28	1944	3738b*
Loup River, North		Pump	Irrig.	.45	23	20	15	Valley	Sept. 23	1944	3768

Loup River, North	William H. Goldfish, Scotia	Pump17	16	17	12	Greeley	...	Sept.	26	1944	3769
Loup River, North	James Iwanski, Elyria	Burwell-Sumter Canal63	14	21	16	Garfield	...	Oct.	4	1944	3772
Loup River, North	Penas and Penas, Burwell	Pump No. 134	19	21	16	Garfield	...	Nov.	8	1944	3783
Loup River, North	W.J. Cook, North Loup	Pump55	30	18	12	Greeley	...	Dec.	8	1944	3786
Loup River, North	Edmund Zulkoski, Ord	Burwell-Sumter Canal31	14	21	16	Garfield	...	Apr.	28	1945	3828
Loup River, North	Stanley C. Penas, Burwell	Burwell-Sumter Canal30	14	21	16	Garfield	...	May	9	1945	3831
Loup River, North	LeRoy C. Noll, Ord	Pump66	9	19	14	Valley	...	June	7	1945	3838
Loup River, North	James Sich, Sr., Ord	Taylor-Ord Canal30	13	21	19	Loup	Apr.	15	1946	3892
Loup River, North	Louis C. Brown, et al., Lincoln	Pump10	22	20	15	Valley	May	10	1946	3906R
Loup River, North	North Loup River Public Power and Irrigation District, Ord	Taylor-Ord Canal	59.86	13	21	19	Loup	Oct.	11	1946	3980a
		Taylor-Ord Canal	††178.84	13	21	19	Loup	Oct.	11	1946	3980a
		Burwell-Sumter Canal	42.32	14	21	16	Garfield	Oct.	11	1946	3980b
		Burwell-Sumter Canal	††81.98	14	21	16	Garfield	Oct.	11	1946	3980b
		Ord-North Loup Canal	24.61	22	19	14	Valley	Oct.	11	1946	3980c
		Ord-North Loup Canal	††81.32	22	19	14	Valley	Oct.	11	1946	3980c
Loup River, North	Donald L. Wagner, Ord	Pump93	27	19	13	Valley	Oct.	11	1946	3980cR
Loup River, North	Rutar and Krepel, Ord	Pump59	2	18	13	Valley	Oct.	11	1946	3980cR
		Pump	††1.40	2	18	13	Valley	Oct.	11	1946	3980cR
Loup River, North	North Loup River Public Power and Irrigation District, Ord	Taylor-Ord Canal	†4.94	13	21	19	Loup	Oct.	11	1946	3982a
		Burwell-Sumter Canal	†7.42	14	21	16	Garfield	Oct.	11	1946	3982b
		Ord-North Loup Canal	†2.90	22	19	14	Valley	Oct.	11	1946	3982c
Loup River, North	John T. Burton, Scotia	Pump41	9	17	12	Greeley	...	Jan.	9	1947	4020
Loup River, North	Wells and Wells, Cotesfield	Pump83	20	16	11	Howard	...	Apr.	4	1947	4061
Loup River, North	Guy D. Smith, Brewster	Pumps	1.18	10	23	23	Blaine	...	July	1	1947	4084
Loup River, North	Richard Hulinsky, Burwell	Pump40	21	21	16	Garfield	...	Oct.	25	1947	4137
Loup River, North	Ray H. Knapp, Ord	Ord-North Loup Canal22	22	19	14	Valley	...	Mar.	12	1948	4231
Loup River, North	Anton Jurzenski, St. Paul	Pump73	16	15	10	Howard	...	June	5	1948	4279
Loup River, North	Richard Hulinsky, Burwell	Pump03	21	21	16	Garfield	...	July	10	1948	4303
Loup River, North	H.E. Walin, Taylor	Taylor-Ord Canal25	13	21	19	Loup	Dec.	15	1948	4400
Loup River, North	James W. Rowse, Burwell	Pump62	11	21	16	Garfield	...	Jan.	10	1949	4418
Loup River, North	William A. Melville, Broken Bow	Pump	8.00	5	26	27	Cherry	...	Mar.	7	1949	4446
Loup River, North	Paul Arterburn, St. Paul	Pump	1.81	15	15	10	Howard	...	Mar.	29	1950	4628
Loup River, North	Leo M. Nelson, St. Paul	Pump90	14	15	10	Howard	...	July	13	1951	4890

R. Denotes relocation.

*Application pending approval.

†Additional direct flow.

††This amount less any water diverted under A-2312.

CLAIMS AND APPLICATIONS BY STREAMS IN DIVISION NO. 2-A—Continued

Source	Appropriator and Address	Carrier	Use to which Applied	Provisional Grant in Sec.-ft.	Location of Diversion or Dam				Date of Priority		Doc. No.	App. No.
					S	T	R	County				
Loup River, North	Willard D. Johnson, Burwell	Pump	Irrig.10	14	21	16	Garfield ..	Aug.	20	1952	5014
Loup River, North	E.S. Murray, Sarasota, Florida	Pump	Irrig.94	30	18	12	Greeley ...	Nov.	28	1952	5085
Loup River, North	Eldon C. Buoy, Ord	Burwell—Sumter Canal ..	Irrig.43	14	21	16	Garfield ..	Jan.	17	1953	5133
Loup River, North	Keller and Keller, Purdum	Pump	Irrig.	1.20	36	26	27	Cherry ...	Feb.	18	1953	5174
Loup River, North	O.R. Samuelson, St. Paul	Pump	Irrig.99	14	15	10	Howard ...	Feb.	28	1953	5194
Loup River, North	Donald L. Jacobsen, St. Paul	Pump	Irrig.61	23	15	10	Howard ...	Mar.	4	1953	5198
Loup River, North	Keller and Keller, Purdum	Pump	Irrig.	1.33	31	26	26	Cherry ...	Mar.	5	1953	5201
Loup River, North	Edward C. Mortensen, Grand Island	Pump	Irrig.61	14	15	11	Howard ...	Apr.	22	1953	5277
Loup River, North	Harlan E. Wells, Elba	Pump	Irrig.	1.42	20	16	11	Howard ...	Aug.	8	1953	5451
Loup River, North	Jerry V. Novotny, Elba	Pump	Irrig.97	34	16	11	Howard ...	Aug.	15	1953	5476
Loup River, North	Mrs. Esther Matousek, St. Paul	Pump	Irrig.79	14	15	11	Howard ...	Aug.	26	1953	5499
Loup River, North	Mrs. Esther Matousek, St. Paul	Pump	Irrig.59	13	15	11	Howard ...	Aug.	26	1953	5500
Loup River, North	Donald G. Deininger, St. Paul	Pump	Irrig.79	14	15	11	Howard ...	Sept.	10	1953	5557
Loup River, North	Mary E. Carpenter Estate, Mullen	Pump	Irrig.90	17	28	32	Cherry ...	Sept.	14	1953	5564
Loup River, North	Raymond P. Walter, Purdum	Pump	Irrig.76	26	25	26	Cherry ...	Sept.	26	1953	5606
Loup River, North	Casmer Welniak, Ord	Pump	Irrig.19	19	20	14	Valley ...	Dec.	22	1953	5813
Loup River, North	J.R. Southard, Atlantic, Iowa	Pump	Irrig.	1.02	18	15	10	Howard ...	Mar.	18	1954	6073
Loup River, North	Esther M. Bussell, Scotia	Pump	Irrig.50	5	17	12	Greeley ...	Apr.	17	1954	6229
Loup River, North	Carl F. Anderson, Elba	Pump	Irrig.59	17	15	10	Howard ...	May	4	1954	6277
Loup River, North	Donald L. Jacobsen, St. Paul	Pump	Irrig.64	23	15	10	Howard ...	May	4	1954	6280
Loup River, North	Jerry V. Novotny, Elba	Pump	Irrig.69	3	15	11	Howard ...	June	25	1954	6396
Loup River, North	Hattie E. Ingerle, Elba	Pump	Irrig.56	11	15	11	Howard ...	July	16	1954	6429
Loup River, North	Mrs. Carol E. Bohy, Taylor	Taylor—Ord Canal	Irrig.47	13	21	19	Loup	July	16	1954	6430
Loup River, North	Casmer Welniak, Ord	Pump	Irrig.05	19	20	14	Valley ...	Aug.	7	1954	6573
Loup River, North	Edward J. Dubas, Burwell	Burwell—Sumter Canal ..	Irrig.32	14	21	16	Garfield ..	Aug.	10	1954	6578
Loup River, North	Everett Barnes, Cotesfield	Pump	Irrig.33	7	16	11	Howard ...	Aug.	12	1954	6585
Loup River, North	Edwin A. Vodehnal, Burwell	Burwell—Sumter Canal ..	Irrig.14	14	21	16	Garfield ..	Dec.	27	1954	6943
Loup River, North	Joseph S. Payne, St. Paul	Pump	Irrig.30	15	15	10	Howard ...	Jan.	3	1955	6978
Loup River, North	Zigmond Palacz, Elba	Pump	Irrig.50	28	16	11	Howard ...	Jan.	22	1955	7040
Loup River, North	Mrs. Esther Matousek, St. Paul	Pump	Irrig.19	13	15	11	Howard ...	Mar.	23	1955	7249
Loup River, North	Joy L. Jacobsen, Scotia	Pump	Irrig.94	35	17	12	Greeley ...	Apr.	16	1955	7310
Loup River, North	Chas. Augustyn, Elba	Pump	Irrig.	1.01	34	16	11	Howard ...	Apr.	30	1955	7426

Loup River, North	Chas. Augustyn, Elba	Pump	Irrig.	.83	3	15	11	Howard	Apr.	30	1955	7427
Loup River, North	Earl F. Dent, Burwell	Pump	Irrig.	.17	15	20	15	Valley	May	9	1955	7450
Loup River, North	Raymond J. Nowak, Elba	Pump	Irrig.	.37	27	16	11	Howard	May	18	1955	7490
Loup River, North	Mrs. Luella Hoffbeck, Big Stone City, So. Dak.	Taylor-Ord Canal	Irrig.	.11	13	21	19	Loup	May	27	1955	7600
Loup River, North	Wayne D. Hyde, Brewster	Pumps	Irrig.	1.15	10	22	20	Loup	May	27	1955	7603
Loup River, North	Dahlbom and Ehler, Brownlee	Pumps	Irrig.	1.00	30	27	28	Cherry	June	7	1955	7636
					25	27	29	Cherry	June	7	1955	7636
Loup River, North	Theodore Goos, Taylor	Taylor-Ord Canal	Irrig.	.42	13	21	19	Loup	Aug.	1	1955	7854
Loup River, North	Ralph Spilinek, Elba	Pump	Irrig.	.60	11	15	11	Howard	Aug.	12	1955	7901
Loup River, North	Richard Spilinek, Elba	Pump	Irrig.	.92	13	15	11	Howard	Aug.	12	1955	7902
Loup River, North	Paul A. Ottens, Burwell	Pump	Irrig.	.14	15	21	16	Garfield	Aug.	18	1955	7954
Loup River, North	Deon E. Wunderlich, Roca	Pump	Irrig.	1.24	13	15	10	Howard	Jan.	11	1956	8309
Loup River, North	Roland Spilinek, Elba	Pump	Irrig.	.83	10	15	11	Howard	May	4	1956	8537
Loup River, North	Mrs. Carroll E. Bohy, Taylor	Pump	Irrig.	P-388	20	21	18	Loup	May	5	1956	8544 R
Loup River, North	Mary Louise Ferguson, Ord	Krebs Canal	A-2520	11.69	27	17	12	Valley	May	22	1956	8576
Loup River, North	City of Ord, Ord	City Supply Canal	A-2349	11.25	22	19	14	Valley	May	22	1956	8578
Loup River, North	Klein and Wells, Cotesfield	Pump	Irrig.	.32	17	16	11	Howard	June	4	1956	8600
Loup River, North	Tracy Herbig, Elba	Pump	Irrig.	2.13	17	15	10	Howard	Oct.	19	1956	8917
Loup River, North	Gordon Evans, Grand Island	Pump	Irrig.	7.34	11	15	11	Howard	Feb.	20	1957	9232
Loup River, North	Wilson and Wilson, Burwell	Pump	Irrig.	.56	29	21	15	Garfield	Mar.	11	1957	9322
Loup River, North	Robert J. Kokes, North Loup	Pump	Irrig.	1.19	12	18	13	Valley	Apr.	1	1957	9423
Loup River, North	Loup River P.P. Dist., Columbus	Dane Reservoir	Storage		13	21	19	Loup	May	29	1958	9624*
Loup River, North	Loup River P.P. Dist., Columbus	Adolph Meyer Lake	Storage		13	21	19	Loup	May	29	1958	9625*
Loup River, North	Edmund Zulkoski, Ord	Burwell-Sumter Canal	Irrig.	.29	14	21	16	Garfield	Apr.	4	1960	9809
Loup River, North	Mary Sumovich, Omaha	Pump	Irrig.	2.11	3	15	11	Howard	July	19	1961	9956
Loup River, North	Walter L. Poss, Scotia	Pump	Irrig.	.12	9	17	12	Graeley	July	19	1961	9957
Loup River, North	Darwin D. Poss, Elba	Pump	Irrig.		18	15	10	Howard	Jan.	4	1963	10135*
Loup River, North	William Weber, Jr., Burwell	Taylor-Ord Canal	Irrig.	.49	13	21	19	Loup	May	31	1963	10199
Loup River, North	Glen Morrow, Scotia	Ord-No. Loup Canal	Irrig.	1.24	22	19	14	Valley	June	26	1963	10209
Loup River, North	Leo L. Long, Ord	Pump	Irrig.	.55	22	19	14	Valley	July	8	1963	10213
Loup River, North	Barbara Osentowski, Ord	Pump	Irrig.	.31	36	19	13	Valley	July	25	1963	10222
Loup River, North	Paul Arterburn, St. Paul	Pump	A-4F28	† 1.67	15	15	10	Howard	Aug.	13	1963	10234
Loup River, North	Leo M. Nelson, St. Paul	Pump	A-4J30	† .83	23	15	10	Howard	Sept	13	1963	10242
Loup River, North	Donald L. Jacobsen, St. Paul	Pump	A-5198	† 1.16	23	15	10	Howard	Sept	23	1963	10246
			A-6280	†	23	15	10	Howard	Sept	23	1963	10246

*Application pending approval.

†Additional direct flow.

R. Denotes relocation.

CLAIMS AND APPLICATIONS BY STREAMS IN DIVISION NO. 2-A—Continued

Source	Appropriator and Address	Carrier	Use to which Applied	Provisional Grant in Sec.-ft.	Location of Diversion or Dam				Date of Priority		Doc. No.	App. No.
					S	T	R	County				
Loup River, North	Anton Jurzenski, St. Paul	Pump	A-4279 ..	† .67	16	15	10	Howard ...	Sept. 23	1963		10247
Loup River, North	Lawrence G. Roy, Scotia	Pump	Irrig.		32	18	12	Greeley ...	Apr. 23	1964		10354*
Loup River, North	City of Ord, Ord	Taylor—Ord Canal	Resort	2.0	13	21	19	Loup	May 15	1964		10371
Loup River, North	Wilbur Fuss, Cotesfield	Pump	Irrig.61	16	17	12	Greeley ...	July 8	1964		10391
Loup River, North	Myrtle Kriewald, North Loup	Pump	Irrig.		30	18	12	Greeley ...	June 5	1964		10379*
Loup River, North	Dr. Merrill R. Penney, Hastings	Pump	Irrig.	2.09	22	17	12	Greeley ...	Aug. 6	1964		10420
Loup River, North	Henry S. Kusek, Burwell	Burwell—Sumter Canal ..	Irrig.53	14	21	16	Garfield ...	Sept. 11	1964		10443
Loup River, North	William Strong, Almeria	Pump	Irrig.82	4	21	19	Loup	Nov. 4	1964		10463
Loup River, North	Carl C. Rasmussen, North Loup	Ord—No. Loup Canal	Irrig.	1.06	22	19	14	Valley ...	Mar. 26	1965		10583
Loup River, North	Huebner Corp., North Loup	Ord—No. Loup Canal	Irrig.	1.10	22	19	14	Valley ...	Mar. 26	1965		10584
Loup River, North	Joseph S. Payne, St. Paul	Pump	Irrig.		16	15	10	Howard ...	Jan. 20	1966		10755*
Loup River, North	Donald L. Jacobsen, St. Paul	Pump	Irrig.86	23	15	10	Howard ...	Mar. 15	1966		10800
Loup River, North	Glass and Glass, Hastings	Pump	Irrig.		13	15	10	Howard ...	Mar. 23	1966		10809*
Loup River, North	Mrs. Doris Johnson, North Loup	Ord—No. Loup Canal	Irrig.33	22	19	14	Valley ...	May 5	1966		10842
Loup River, North	William Howard Cook, North Loup	Pump	Irrig.94	24	18	13	Valley ...	June 15	1966		10867
Loup River, North	Herley Richard Hanson, Oconto	Pump	Irrig.76	22	17	12	Greeley ...	July 20	1966		10897
Loup River, North	Abbott & Spradlin, Cozad	Pump	Irrig.	1.53	8	24	25	Blaine ...	Mar. 8	1967		11065
					9	24	25	Blaine ...	Mar. 8	1967		11065
Loup River, North	Arthur F. Holt, Cotesfield	Pump	Irrig.	1.19	27	17	12	Greeley ...	Apr. 6	1967		11094
Loup River, North	Donald L. Wagner, Ord	Pump	Irrig.47	27	19	13	Valley ...	July 27	1967		11212
Loup River, North	Arthur A. Klein, North Hollywood, Calif.	Pump	Irrig.	1.74	32	18	12	Greeley ...	Oct. 5	1967		11260
Loup River, North	Hilmer E. Wallin, Taylor	Taylor—Ord Canal	Irrig.11	13	21	19	Loup	Mar. 21	1968		11379
Loup River, North	Ralph L. Hodson, Sargent	Pump	Irrig.	1.80	13	21	19	Loup	June 13	1968		11447
Loup River, North	Kenneth L. Rasmussen, North Loup	Pump	Irrig.		1	18	13	Valley ...	July 8	1968		11469
Loup River, North	Ed R. Osentowski, North Loup	Pump	Irrig.	1.80	36	19	13	Valley ...	July 8	1968		11470
Loup River, North	Murray E. Markley, Ord	Pump	Irrig.		32	18	12	Greeley ...	Oct. 24	1968		11578*
Loup River, North	Circle "A" Ranching Co., Burwell	Pump	Irrig.75	29	21	17	Loup	Feb. 3	1969		11633
Loup River, North	Circle "A" Ranching Co., Burwell	Pump	Irrig.41	29	21	17	Loup	Feb. 3	1969		11634
Loup River, North	Jim Spilinek, Ord	Taylor—Ord Canal	Irrig.16	13	21	19	Loup	Feb. 18	1969		11648
Loup River, North	Joe C. Jensen, Cotesfield	Pump	Irrig.		1	16	12	Howard ...	Mar. 18	1969		11673*
Loup River, North	City of Ord, Ord	Taylor—Ord Canal	Irrig.49	13	21	19	Loup	May 19	1969		11706

Loup River, North	Vernon Grabowski, Burwell	Burwell-Sumter Canal	Irrig.57	13	21	16	Garfield	Jan.	29	1970	11856
Loup River, North	Richard Hulinsky, Burwell	Pump	Irrig.56	21	21	16	Garfield	Mar.	3	1970	11883
Loup River, North	David Shoemaker, North Loup	Burwell-Sumter Canal	Irrig.	1.03	14	21	16	Garfield	Mar.	30	1970	11907
Loup River, North	Wayne C. Lakin, Burwell	Pump	Irrig.58	14	21	14	Garfield	May	13	1970	11939
Loup River, North	Richard L. Burnham, Burwell	Burwell-Sumter Canal	Irrig.22	14	21	16	Garfield	July	21	1970	12017
Loup River, North	John R. McFadden, Taylor	Pump	Irrig.	4.56	18	21	18	Loup	Apr.	12	1971	12221
								Loup	Apr.	12	1971	12221
Loup River, North	Mrs. Neola Shoemaker, North Loup	Pump	Irrig.39	26	19	13	Valley	May	18	1971	12264
Loup River, North	Adrian A. Kusek, Burwell	Burwell-Sumter Canal	Irrig.	1.50	14	21	16	Valley	Aug.	17	1971	12355
Loup River, North	Circle "A" Ranching Co. Seward	Pump	Irrig.	3.36	25	21	18	Seward	Oct.	14	1971	12397
Loup River, North	Mrs. Neola Shoemaker, North Loup	Pump	Irrig.	1.39	26	19	13	Valley	July	5	1972	12675
Loup River, North	Harley Richard Hanson, Oconto	Pump	Irrig.	1.71	22	17	12	Greeley	Oct.	16	1972	12753
Loup River, North	Britton J. Peters, Sargent	Pump	Irrig.47	29	21	17	Loup	Dec.	6	1973	12964
Loup River, North	David B. Ender, et al., Cotesfield	Pump	Irrig.		18	16	11	Howard	Sept.	12	1974	13200*
Loup River, North	Mrs. Lulu Kent, Burwell	Pump	Irrig.05	29	21	15	Garfield	Oct.	5	1936	2644
Trib. to												
Loup River, North	Orville S. Wilson, Burwell	Pump	Irrig.	1.07	19	21	15	Garfield	Aug.	13	1971	12349
Trib. to												
Loup River, South	Callaway Electric Co., Callaway	Callaway Mill	Power	83.00	2	15	23	Custer	Oct.	1	1889	988
Loup River, South	Sherman Stickney, Ravenna	Pump	Irrig.	P-355	19	12	14	Buffalo	Dec.	28	1894	236R
Loup River, South	Tilson and Hillson, Poole	Pumps	Irrig.	P-354	27	12	15	Buffalo	Dec.	28	1894	236R
Loup River, South	B.F. Hartzell, Logan	Hartzell Canal	Irrig.37	27	18	26	Logan	May	18	1897	390
Loup River, South	Central Power Co., Grand Island	Grand Island Plant	Power	840.00	35	13	12	Howard	Jan.	18	1915	1400
Loup River, South	Ole S. Chesley, Callaway	Pump	Irrig.	2.30	9	16	24	Custer	Sept.	27	1928	2037
Loup River, South	Quest Brothers, Boelus	Quest Canal	Irrig.	1.55	33	13	12	Howard	June	13	1930	2143
Loup River, South	Fred Roth, Ravenna	Pump	Irrig.57	5	12	13	Buffalo	June	7	1934	2400
Loup River, South	Florence Vonderlage, Arnold	Pump	Irrig.32	35	18	26	Logan	June	18	1934	2410
Loup River, South	Nebraska Game and Parks	Pump	Irrig.93	9	14	21	Custer	Sept.	13	1934	2475R
(See Tucker Cr.)												
Loup River, South	Vernon K. Hickenbottom, Callaway	Pump	Irrig.75	15	15	22	Custer	Apr.	8	1937	2730
Loup River, South	F.E. Turley, Arnold	Pump	Irrig.32	6	16	24	Custer	May	7	1937	2740
Loup River, South	Nebraska Game and Parks	Pump No. 2	Irrig.19	10	14	21	Custer	Feb.	28	1939	2841
	Commission, Lincoln											

R. Denotes relocation.

† Additional direct flow.

* Application pending approval.

CLAIMS AND APPLICATIONS BY STREAMS IN DIVISION NO. 2-A—Continued

Source	Appropriator and Address	Carrier	Use to which Applied	Provisional Grant in Sec.-ft.	Location of Diversion or Dam				Date of Priority			Doc. No.	App. No.
					S	T	R	County					
Loup River, South	Lizzie B. Smith, Long Beach, California	Pump	Irrig.	.77	16	15	22	Custer	Nov.	22	1939		3029
Loup River, South	Mrs. Charles R. Horn, Broken Bow	Pump	Irrig.	1.23	32	15	21	Custer	Feb.	7	1940		3089
Loup River, South	R. Harlen Van Cleave, Callaway	Pump	Irrig.	1.23	7	15	22	Custer	May	10	1940		3151
Loup River, South	Alvin B. Eichelberger, Broken Bow	Pump	Irrig.	.45	10	14	21	Custer	June	21	1940		3186
Loup River, South	Cora V. Glendy, Broken Bow	Pump	Irrig.	.66	13	14	21	Custer	July	6	1940		3195
Loup River, South	Hunter-Lammers, et al., Pleasanton	Pump	Irrig.	4.07	2	11	16	Buffalo	July	16	1940		3202
Loup River, South	Frank Devine, Oconto	Pump	Irrig.	2.61	17	14	20	Custer	July	23	1940		3208
Loup River, South	Leonard O. Glendy, Oconto	Pump	Irrig.	.25	13	14	21	Custer	July	26	1940		3218
Loup River, South	George H. Popp, Mason City	Pump	Irrig.	.26	23	13	19	Custer	July	29	1940		3220
Loup River, South	Morris E. Myers, Eddyville	Pump	Irrig.	.93	20	14	20	Custer	Aug.	14	1940		3231
Loup River, South	Norman Hand, Pleasanton	Pump	Irrig.	.08	35	12	16	Buffalo	Oct.	7	1940		3282
Loup River, South	Cora V. Glendy, Broken Bow	Pump	Irrig.	.27	13	14	21	Custer	Oct.	11	1940		3290
Loup River, South	W.L. Weaver, Callaway	Pump	Irrig.	.30	24	15	22	Custer	Nov.	19	1940		3332
Loup River, South	Hjalmer C. Sorenson, et al., Cairo	Pump	Irrig.	1.69	35	13	12	Howard	Mar.	31	1943		3603
Loup River, South	Leonard Uhlig, Callaway	Pump	Irrig.	1.07	24	15	22	Custer	June	17	1948		4290
Loup River, South	Harve M. Davenport, Callaway	Pump	Irrig.	2.10	11	16	24	Custer	Apr.	25	1949		4468
Loup River, South	W.L. Weaver, Callaway	Pump	Irrig.	.89	30	15	21	Custer	Mar.	14	1950		4618
Loup River, South	Elgin M. Chesley, Callaway	Pump	Irrig.	.55	19	16	23	Custer	Feb.	14	1951		4798
Loup River, South	Francis Pandorf, Callaway	Pump	Irrig.	.90	13	16	24	Custer	July	25	1952		4997
Loup River, South	Francis Pandorf, Callaway	Pump	Irrig.	3.48	12	16	24	Custer	July	25	1952		4998
Loup River, South	Robert L. McDowell, Arnold	Pump	Irrig.	.37	18	17	25	Custer	Oct.	3	1952		5039
Loup River, South	Joe C. McClure, Arnold	Pump	Irrig.	2.39	26	17	25	Custer	Oct.	9	1952		5042
Loup River, South	Sidney B. Whaley, Callaway	Pump	Irrig.	.96	20	16	23	Custer	Oct.	14	1952		5043
Loup River, South	R.G. Brown, Sargent	Pump	Irrig.	.91	31	17	24	Custer	Oct.	28	1952		5051
Loup River, South	Fred Poston, Grover, Colorado	Pump	Irrig.	1.54	19	16	23	Custer	Nov.	3	1952		5064
Loup River, South	Crist Estergard, Callaway	Pump	Irrig.	.70	22	15	22	Custer	Dec.	30	1952		5120
Loup River, South	Sidney B. Whaley, Callaway	Pump No. 2	Irrig.	1.05	29	16	23	Custer	Jan.	5	1953		5123
Loup River, South	Albert Nelson, Callaway	Pump	Irrig.	.99	29	16	23	Custer	Jan.	6	1953		5125
Loup River, South	Elgin M. Chesley, Callaway	Pump	Irrig.	.36	19	16	23	Custer	Jan.	6	1953		5126
Loup River, South	Crist Estergard, Callaway	Pump	Irrig.	.70	23	15	22	Custer	Jan.	21	1953		5135
Loup River, South	Elmer H. Harnagel, Miller	Pump	Irrig.	2.09	3	12	18	Buffalo	Feb.	-6	1953		5148

Loup River, South	Francis Pandorf, Callaway	Pump	Irrig.	1.13	12	16	24	Custer	Feb.	21	1953	5177
Loup River, South	Mrs. Sadie J. Wise, Callaway	Pump	Irrig.	.51	17	15	22	Custer	Mar.	4	1953	5200
Loup River, South	Bert Fochtman, Arnold	Pump	Irrig.	1.43	14	15	22	Custer	Mar.	26	1953	5219
Loup River, South	R.G. Brown, Sargent	Pump	Irrig.	1.46	30	17	24	Custer	Mar.	27	1953	5223
Loup River, South	Cora V. Glendy, Broken Bow	Pump	Irrig.	.24	11	14	21	Custer	May	2	1953	5306
Loup River, South	John G. Reinhard, Callaway	Pumps	Irrig.	.46	34	16	23	Custer	May	8	1953	5311
					3	15	23	Custer	May	8	1953	5311
Loup River, South	Glenn E. Thomas, Eddyville	Pump	Irrig.	1.79	34	14	20	Custer	June	1	1953	5338
Loup River, South	Marylouise Dudley, Gandy	Pumps	Irrig.	1.51	33	18	27	Logan	July	8	1953	5377
Loup River, South	Mrs. O' Della Ann Peterson, Omaha	Pumps	Irrig.	1.38	19	18	26	Logan	July	8	1953	5378
Loup River, South	William P. Winter, Jr., Loup City	Pumps	Irrig.	.84	4	12	18	Buffalo	July	21	1953	5400
Loup River, South	Mrs. O' Della Ann Peterson, Omaha	Pump	Irrig.	1.09	34	18	27	Logan	July	27	1953	5419
Loup River, South	Audrey Hart Winkler, Las Cruces, New Mexico	Pump	Irrig.	.31	35	12	16	Buffalo	Aug.	24	1953	5496
Loup River, South	Alfred E. Bauer, Pleasanton	Pump	Irrig.	.42	12	12	18	Buffalo	Aug.	28	1953	5515
Loup River, South	W.B. Hagler, Arnold	Pump	Irrig.	2.24	26	17	25	Custer	Sept.	25	1953	5602
Loup River, South	Randall R. Pearson, Pleasanton	Pump	Irrig.	1.18	4	11	16	Buffalo	Oct.	5	1953	5625
Loup River, South	National Bank of Commerce Trust and Savings Assoc., Trustee, Lincoln	Pumps	Irrig.	3.27	26	12	17	Buffalo	Oct.	30	1953	5688
Loup River, South	Bessie Shultz, Ravenna	Pump	Irrig.	.10	9	12	14	Buffalo	Nov.	23	1953	5747
Loup River, South	Elmer G. Felt, Mason City	Pumps	Irrig.	2.69	25	13	19	Custer	Nov.	25	1953	5752
Loup River, South	George F. Bailey, Gandy	Pumps	Irrig.	.73	21	18	26	Logan	Dec.	2	1953	5765
Loup River, South	Mrs. Maggie Lyons, Onalaska, Wash.	Pump	Irrig.	.54	29	16	23	Custer	Dec.	10	1953	5786
Loup River, South	Lillian E. Payton, Callaway	Pump	Irrig.	1.08	2	15	23	Custer	Dec.	24	1953	5816
Loup River, South	Marshall J. Woodward, Callaway	Pump	Irrig.	.67	3	16	24	Custer	Feb.	8	1954	5942
Loup River, South	Koubek and Koubek, Arnold	Pump	Irrig.	1.28	21	17	25	Custer	Mar.	26	1954	6094
Loup River, South	Forrest C. Brown Estate, Arnold	Pump	Irrig.	1.42	31	17	24	Custer	Mar.	26	1954	6095
Loup River, South	Leo C. Horn, Eddyville	Pump	Irrig.	.79	1	13	20	Custer	Mar.	30	1954	6155
Loup River, South	Carrie Ondrak, Ravenna	Pump	Irrig.	.81	9	12	14	Buffalo	Apr.	14	1954	6180
Loup River, South	Theresa Gschwind, Callaway	Pump	Irrig.	1.84	33	16	23	Custer	Apr.	14	1954	6182
Loup River, South	Roy Ferguson, Broken Bow	Pump	Irrig.	1.46	2	13	20	Custer	May	12	1954	6288
Loup River, South	Mrs. Blanche Maupin, Broken Bow	Pump	Irrig.	.96	27	14	20	Custer	May	12	1954	6289
Loup River, South	Mrs. Blanche Maupin, Broken Bow	Pump	Irrig.	.38	34	14	20	Custer	May	12	1954	6290
Loup River, South	Tope De Losh, Arnold	Pump	Irrig.	.90	20	17	25	Custer	June	4	1954	6356
Loup River, South	Mrs. Ingeborg Carman, Amherst	Pump	Irrig.	.42	17	12	17	Buffalo	June	7	1954	6359
Loup River, South	Mrs. Alma R. Lichtenberger, Callaway	Pump	Irrig.	1.61	6	15	22	Custer	June	18	1954	6368

CLAIMS AND APPLICATIONS BY STREAMS IN DIVISION NO. 2-A—Continued

Source	Appropriator and Address	Carrier	Use to which Applied	Provisional Grant in Sec.-ft.	Location of Diversion or Dam				Date of Priority			Doc. No.	App. No.	
					S	T	R	County						
Loup River, South	R.L. McDowell, Arnold	Pump	Irrig.	1.72	18	17	25	Custer	July	7	1954		6412	
Loup River, South	L.O. Glendy, Oconto	Pump No. 2	Irrig.	2.75	14	14	21	Custer	July	21	1954		6482	
Loup River, South	Glen L. Bateman, Kearney	Pump	Irrig.	.23	32	12	15	Buffalo	July	29	1954		6508	
Loup River, South	Philip Tierney, Broken Bow	Pump	Irrig.	.58	15	14	21	Custer	July	30	1954		6526	
Loup River, South	Ed Kunkel, Gandy	Pump	Irrig.	.43	28	18	26	Logan	July	30	1954		6529	
Loup River, South	Evelyn E. Larsen, Cairo	Pump	Irrig.	.96	34	13	12	Howard	Sept.	11	1954		6685	
Loup River, South	Ivan H. Finke, Ravenna	Pump	Irrig.	.86	20	12	14	Buffalo	Sept.	13	1954		6687	
Loup River, South	Maggie (Chittenden) Romans, North Platte	Pump	Irrig.	1.65	35	18	26	Logan	Sept.	29	1954		6740	
Loup River, South	Ray Cantrell, Callaway	Pump	Irrig.	.65	29	16	23	Custer	Jan.	27	1955		7046	
Loup River, South	Minnie B. Blowers, Arnold	Pump	Irrig.	1.13	9	16	24	Custer	Mar.	28	1955		7284	
Loup River, South	Leo C. Horn, Eddyville	Pumps	Irrig.	.49	34	14	20	Custer	Mar.	28	1955		7285	
Loup River, South	J.H. Grammer, Pleasanton	Pump	Irrig.	.39	29	12	15	Buffalo	Apr.	12	1955		7302	
Loup River, South	Leslie W. Horn, Oconto	Pump	Irrig.	3.31	32	15	21	Custer	Apr.	23	1955		7326	
Loup River, South	Lee Coulter, Ravenna	Pump	Irrig.	.10	2	12	14	Buffalo	Apr.	27	1955		7414	
Loup River, South	Samuel Rohde Estate, Miller	Pump	Irrig.	.52	4	12	18	Buffalo	May	2	1955		7428	
Loup River, South	Lowell W. Watkins, Arnold	Pump	Irrig.	1.49	2	17	26	Logan	May	23	1955		7504	
Loup River, South	Riessland Brothers, Amherst	Pump	Irrig.	.93	27	12	17	Buffalo	July	20	1955		7788	
Loup River, South	Patsy M. Kilmer, Arnold	Pump	Irrig.	1.45	1	17	26	Logan	July	27	1955		7801	
Loup River, South	E.A. Lowe, Callaway	Pump	Irrig.	.33	34	16	23	Custer	Aug.	1	1955		7850	
Loup River, South	Florence Vonderlage, Arnold	Pump	Irrig.	1.38	35	18	26	Logan	Aug.	5	1955		7871	
Loup River, South	H.M. Davenport, Callaway	Pump	Irrig.	2.62	11	16	24	Custer	Aug.	11	1955		7896	
Loup River, South	Emil Betke, Ravenna	Pump	Irrig.	.23	30	12	14	Buffalo	Feb.	3	1956		8344	
Loup River, South	Charon and Seiloff, Ravenna	Pump	Irrig.	.81	1	12	14	Buffalo	Mar.	3	1956		8390	
Loup River, South	Philip Tierney, Broken Bow	Pump	Irrig.	2.25	10	14	21	Custer	Mar.	19	1956		8436	
Loup River, South	Paulson and Swenson, Eddyville	Pump	Irrig.	.59	18	14	20	Custer	May	28	1956		8589	
Loup River, South	Alma L. Brown, Gandy	Pump	Irrig.	.69	24	18	27	Logan	July	6	1956		8662	
Loup River, South	W.C. Wood and Co., Sumner	Pumps	Irrig.	1.83	1	13	20	Custer	Aug.	17	1956		8753	
						7	13	19	Custer	Aug.	17	1956		8753
Loup River, South	Everett E. Shrader, Ravenna	Pump	Irrig.	1.37	9	12	14	Buffalo	Nov.	9	1956		8961	
Loup River, South	Deane Hadwiger, et al., Pleasanton	Pump	Irrig.	1.63	30	12	15	Buffalo	Jan.	14	1957		9098	
Loup River, South	Mrs. Ingeborg Carman, Amherst	Pump	Irrig.	.34	17	12	17	Buffalo	Jan.	21	1957		9120	

Loup River, South	Glen C. Musil, Ravenna	Pump	Irrig.	1.21	17	12	14	Buffalo	...	Feb.	14	1957	9200
Loup River, South	Glen Janitscheck, Pleasanton	Pump	Irrig.	.93	36	12	17	Buffalo	...	Feb.	25	1957	9249
Loup River, South	Nebraska, Game and Parks Commission, Lincoln	Pump	Irrig.	1.68	15	14	21	Custer	...	Mar.	1	1957	9277
Loup River, South	Holke & Yanda, Ravenna	Pump	Irrig.	1.91	20	12	14	Buffalo	...	Mar.	19	1957	9370
Loup River, South	Bruce H. Muhlback, Ravenna	Pump	Irrig.	.30	1	12	14	Buffalo	...	Mar.	20	1957	9377
Loup River, South	Mrs. Esther E. Lammers, Pleasanton	Pump	Irrig.	.89	31	12	16	Buffalo	...	Aug.	23	1957	9566
Loup River, South	Frank L. Nickman, Pleasanton	Pump	Irrig.	.47	3	11	16	Buffalo	...	May	2	1960	9819
Loup River, South	Fraley and Fraley, Lincoln	Pump	Irrig.	1.65	28	18	26	Logan	...	July	27	1960	9846
Loup River, South	Emil Betke, Ravenna	Pump	Irrig.	.30	16	12	14	Buffalo	...	Feb.	24	1961	9891
Loup River, South	Board of Educational Lands and Funds, Lincoln	Pump	Irrig.	1.03	36	12	16	Buffalo	...	June	14	1963	10203
Loup River, South	Charles D. Tullis, Gandy	Pump	Irrig.	1.84	27	18	26	Logan	...	July	8	1963	10212
Loup River, South	Ida Harnagel, Miller	Pump	Irrig.	1.84	11	12	18	Buffalo	...	Apr.	24	1964	10358
Loup River, South	Axel Rasmussen, Pleasanton	Pump	Irrig.	1.63	36	12	16	Buffalo	...	July	24	1964	10399
Loup River, South	Alfred H. Margritz, Ravenna	Pump	Irrig.	.54	10	12	14	Buffalo	...	Aug.	4	1964	10417
Loup River, South	August J. Johnston, Callaway	Pump	Irrig.	.30	9	16	24	Custer	...	Mar.	1	1965	10548
Loup River, South	Harold Winfield George, Dixon	Pumps	Irrig.	.39	15	13	19	Custer	...	Mar.	3	1965	10552
Loup River, South	Vernon Hickenbottom, Callaway	Pump	Irrig.	2.19	15	15	22	Custer	...	May	14	1965	10628
Loup River, South	Ronald E. Wilson, Ravenna	Pump	Irrig.	.44	20	12	14	Buffalo	...	Aug.	24	1965	10679
Loup River, South	Harders and Harders, Wood River	Pump	Irrig.	2.31	26	13	12	Howard	...	May	31	1966	10857
Loup River, South	Harvey D. Adamson, Ravenna	Pump	Irrig.	.67	3	12	14	Buffalo	...	July	19	1966	10895
Loup River, South	Adolph G. Zeller, Ravenna	Pump	Irrig.	.40	35	12	15	Buffalo	...	July	22	1966	10902
Loup River, South	Alfred Bauer, Litchfield	Pump	Irrig.	.27	12	12	18	Buffalo	...	Oct.	26	1966	10973
Loup River, South	Mrs. Alice Kemptar, Cairo	Pump	Irrig.	4.97	1	12	13	Buffalo	...	Apr.	17	1967	11103
Loup River, South	Gerald R. Campbell, Ravenna	Pump	Irrig.	3.26	7	12	12	Hall	...	Apr.	17	1967	11103
Loup River, South	Hubert Fox, Miller	Pump	Irrig.	1.99	9	12	13	Buffalo	...	May	31	1967	11156
Loup River, South	Malcolm C. Fisher, Ravenna	Pump	Irrig.	.28	11	12	18	Buffalo	...	July	24	1967	11209
Loup River, South	Stanley Deterding, Arnold	Pump	Irrig.	.87	12	12	18	Buffalo	...	July	24	1967	11209
Loup River, South	E.K. Lichtenberger, Callaway	Pump	Irrig.	1.21	3	12	14	Buffalo	...	July	3	1968	11468
Loup River, South	Stanley Helberg, Oconto	Pump	Irrig.	1.21	1	15	23	Logan	...	Jan.	21	1969	11621
Loup River, South	M.B. Horn, Oconto	Pump	Irrig.	1.30	1	15	23	Custer	...	Aug.	25	1969	11783
Loup River, South	Harold W. Charron, Ravenna	Pump	Irrig.	1.30	31	15	21	Custer	...	Mar.	2	1970	11882
Loup River, South	Turner Grain Co., Inc., Cairo	Pump	Irrig.	7.71	5	14	21	Custer	...	July	1	1970	11986
Loup River, South	Stanley Helberg, Oconto	Pump	Irrig.	7.71	8	14	21	Custer	...	July	1	1970	11986
Loup River, South	Noble L. Saunders, Ravenna	Pump	Irrig.	7.71	9	14	21	Custer	...	July	1	1970	11986
Loup River, South	Harold W. Charron, Ravenna	Pump	Irrig.	.71	6	12	13	Buffalo	...	July	8	1970	11994
Loup River, South	Turner Grain Co., Inc., Cairo	Pump	Irrig.	.56	6	12	12	Hall	...	Mar.	19	1971	12190
Loup River, South	Stanley Helberg, Oconto	Pump	Irrig.	1.30	30	15	21	Custer	...	Feb.	29	1972	12526
Loup River, South	Noble L. Saunders, Ravenna	Pump	Irrig.	.39	5	12	13	Buffalo	...	Apr.	4	1972	12575

CLAIMS AND APPLICATIONS BY STREAMS IN DIVISION NO. 2-A—Continued

Source	Appropriator and Address	Carrier	Use to which Applied	Provisional Grant in Sec.-ft.	Location of Diversion or Dam				Date of Priority			Doc. No.	App. No.
					S	T	R	County					
Loup River, South	Robert Metz, Pleasanton	Pump	Irrig.	1.68	31	12	15	Buffalo ...	Apr.	27	1972	12613	
Loup River, South	Lindy Carman, Amherst	Pump	Irrig.93	17	12	17	Buffalo ...	Aug.	11	1972	12714	
Loup River, South	Ross Shoemaker, Mason City	Pump	Irrig.		30	13	18	Custer ...	Apr.	5	1974	13014	
Loup River, South	Laurence C. Downey, Pleasanton	Pump	Irrig.		6	11	11	Buffalo ...	May	13	1974	13031	
Loup River, South	Daugherty and Shoemaker, Mason City	Pump	Irrig.		30	13	18	Custer ...	July	26	1974	13105*	
					32	13	18	Custer ...	July	26	1974	13105*	
Loup River, South	River of Life Ranch and Home, Inc., Broken Bow	Pump	Irrig.		7	13	19	Custer ...	Aug.	2	1974	13122*	
Loup River, South Trib. to	Nebraska, Game and Parks Commission, Lincoln	Pressy Fish Pond	Storage ..	9.5 AF	15	14	21	Custer ...	June	28	1965	10645	
Loup River, South Springs, Trib. to	Nebraska, Game and Parks Commission, Lincoln	Ravenna State Lake	Resort ...	80 AF	9	12	14	Buffalo ...	Sept.	15	1939	2964	
Messenger Creek ...	Harold F. Nelson, Ord	Pump	Irrig.24	26	19	13	Valley ...	Dec.	20	1934	2501	
Messenger Creek ...	Harold F. Nelson, Ord	Pump	Irrig.	1.13	35	19	13	Valley ...	Dec.	24	1970	12132	
Mira Creek	Carl C. Rasmussen, North Loup	Mira Reservoir	Storage ..	14 AF	26	18	13	Valley ...	Mar.	8	1912	1182	
Mira Creek	Chas. Otto, North Loup	Hutchins Canal	Irrig.03	26	18	13	Valley ...	Apr.	18	1916	1453	
Mira Creek	Mrs. Mable Toogood, North Loup	Pump	Irrig.46	31	18	12	Graeley ...	Jan.	4	1945	3791	
Mira Creek	E.S. Murray, Sarasota, Florida	Pump	Irrig.25	30	18	12	Graeley ...	Nov.	28	1952	5066	
Mira Creek	F.J. Schudel, North Loup	Pump	Irrig.83	31	18	12	Graeley ...	Mar.	23	1955	7248	
Mira Creek	Ronald E. Shoemaker, North Loup	Pump	Irrig.	1.71	28	18	13	Valley ...	Apr.	7	1964	10344	
Mira Creek, N.B. ...	Elmer Bradthauer, Ord	Bredthauer Reservoir ...	Storage ..	385 AF	19	18	13	Valley ...	Feb.	12	1957	9181	
Mira Creek, N.B. ...	Edwin F. Lenz, Ord	Pump	Irrig.	1.67	29	18	14	Valley ...	Mar.	18	1971	12188	
Mira Creek, S.B. ...	Donald L. Wagner, Ord	Pump	Irrig.		6	17	13	Valley ...	Dec.	18	1967	11290*	
Mira Reservoir	Carl C. Rasmussen, North Loup	Pump	Stor-only .		26	18	13	Valley ...	Mar.	8	1912	1239	

Moon Creek	Henry J. Wilson, Loup City	Pump	Irrig.	.23	2	15	15	Sherman	Feb.	13	1954	5954
Morris Reservoir	E.O. Morris, Ansley	Morris Canal	Supp. I	A-3232	9	15	18	Custer	Feb.	18	1941	3395
			Stor-only		9	15	18	Custer	Feb.	18	1941	3395
Mud Creek	Harold Faist, Leshara	Pump	Irrig.	.43	20	16	9E	Saunders	May	9	1955	7453
Mud Creek	E.T. Moellering, Valley	Pump	Irrig.	2.34	28	16	9E	Saunders	Mar.	7	1967	11062
Mud Creek, Trib. to	Kenneth L. Pease, Ravenna	Pease Reservoir No. 1	Storage	47.3 AF	14	12	15	Buffalo	June	19	1967	11179
Mud (Beaver) Cr.	Franssen and Franssen, Boelus	Pump	Irrig.	1.21	13	14	17	Custer	Aug.	20	1926	1848
Mud (Beaver) Cr.	Brown and Stark, Ravenna	Pumps	Irrig.	.48	1	12	15	Buffalo	Nov.	8	1926	1871
				1.62	12	12	15	Buffalo	Nov.	8	1926	1871
Mud (Beaver) Cr.	Ines M. Willoughby, Mason City	Pump	Irrig.	1.10	34	15	17	Custer	Feb.	8	1927	1896
Mud (Beaver) Cr.	Yanda and Yanda, Ravenna	Pumps	Irrig.	.90	8	12	14	Buffalo	Apr.	4	1927	1920
Mud (Beaver) Cr.	Struempler and Jaeschke, Mason City	Pump	Irrig.	2.41	31	15	17	Custer	Nov.	10	1928	2051
Mud (Beaver) Cr.	Cline E. Millsap, Broken Bow	Pump	Irrig.	.47	18	16	19	Custer	Jan.	3	1929	2059
Mud (Beaver) Cr.	Mrs. Edith Burns, Mason City	Pump	Irrig.	.13	32	15	17	Custer	Apr.	23	1929	2079
Mud (Beaver) Cr.	Mrs. Agnes M. Capellen, Hazard	Pump	Irrig.	.64	33	14	16	Sherman	May	31	1934	2391
Mud (Beaver) Cr.	John J. Perry, Sweetwater	Pump	Irrig.	.47	3	12	15	Buffalo	Aug.	21	1936	2620
Mud (Beaver) Cr.	Violet V. Luther, Broken Bow	Pump	Irrig.	.39	25	15	18	Custer	Oct.	4	1937	2794
Mud (Beaver) Cr.	Ralph E. Sanders, Lincoln	Pump	Irrig.	.51	1	13	16	Sherman	Sept.	25	1939	2973
Mud (Beaver) Cr.	Melvin R. Williams, Niles, Mich.	Pump	Irrig.	.46	31	16	18	Custer	Nov.	10	1939	3015
Mud (Beaver) Cr.	Charley A. Nelson, Litchfield	Pump	Irrig.	.23	11	14	17	Custer	Mar.	1	1940	3100
Mud (Beaver) Cr.	Arthur E. Madsen, Litchfield	Pump	Irrig.	.53	28	14	16	Sherman	Mar.	12	1940	3115
Mud (Beaver) Cr.	Pearl L. Mortansen, Ravenna	Pump	Irrig.	.21	34	13	15	Sherman	Mar.	15	1940	3119
Mud (Beaver) Cr.	Mrs. Emma Fisher Trust, Ravenna	Pump	Irrig.	.67	34	13	15	Sherman	Apr.	1	1940	3128
Mud (Beaver) Cr.	W.C. Chamberlin, Mason City	Pump	Irrig.	.52	32	15	17	Custer	July	15	1940	3200
Mud (Beaver) Cr.	Louis E. Yanda, Ravenna	Pumps	Irrig.	1.02	7	12	14	Buffalo	July	18	1940	3205
					12	12	15	Buffalo	July	18	1940	3205
Mud (Beaver) Cr.	V.C. Talbot, Broken Bow	Pump No. 2	Irrig.	.18	17	16	19	Custer	July	24	1940	3210
Mud (Beaver) Cr.	Louis Beranek, Ravenna	Pump	Irrig.	.05	8	12	14	Buffalo	July	24	1940	3213
Mud (Beaver) Cr.	Charles V.W. Chramosta, Ravenna	Pump	Irrig.	.85	12	12	15	Buffalo	Aug.	10	1940	3229
Mud (Beaver) Cr.	Clyde McFadden, Litchfield	Pump	Irrig.	.44	12	13	16	Sherman	Jan.	15	1941	3369

*Application pending approval.

Stor-only. Land does not have a direct flow appropriation.

Supp. I. Storage water in addition to direct flow.

CLAIMS AND APPLICATIONS BY STREAMS IN DIVISION NO. 2-A—Continued

Source	Appropriator and Address	Carrier	Use to which Applied	Provisional Grant in Sec.-ft.	Location of Diversion or Dam				Date of Priority			Doc. No.	App. No.
					S	T	R	County					
Mud (Beaver) Cr. . . .	Mrs. Irene Church, Wheatridge, Colorado	Pump	Irrig.22	27	13	15	Sherman . .	Jan.	18	1941		3370
Mud (Beaver) Cr. . . .	Paul E. Chippis Estate, Loup City	Pump	Irrig.49	2	14	17	Custer	Feb.	3	1941		3381
Mud (Beaver) Cr. . . .	Edw. Kirchau, Ravenna	Pump	Irrig.37	7	12	14	Buffalo	Feb.	16	1942		3552
Mud (Beaver) Cr. . . .	Elmer H. Kohls, Litchfield	Pump	Irrig.13	1	13	16	Sherman	July	16	1943		3625
Mud (Beaver) Cr. . . .	E. Duane Reynolds, Taylor	Pump	Irrig.23	35	14	16	Sherman	Jan.	31	1944		3677
Mud (Beaver) Cr. . . .	John Frye Estate, Sweetwater	Pump	Irrig.54	2	12	15	Buffalo	Mar.	8	1944		3696
Mud (Beaver) Cr. . . .	James O. Alverson, Hazard	Pump	Irrig.15	24	13	16	Sherman	May	8	1944		3723
Mud (Beaver) Cr. . . .	E. Duane Reynolds, Taylor	Pump	Irrig.17	34	14	16	Sherman	Jan.	29	1945		3801
Mud (Beaver) Cr. . . .	John F. Aden, Hazard	Pump	Irrig.12	29	13	15	Sherman	Mar.	11	1946		3882
Mud (Beaver) Cr. . . .	Mrs. Agnes M. Capellen, Hazard	Pump	Irrig.44	13	13	16	Sherman	Mar.	11	1946		3883
Mud (Beaver) Cr. . . .	Harold McKeon, Hazard	Pump	Irrig.90	3	12	15	Buffalo	Apr.	20	1946		3895
Mud (Beaver) Cr. . . .	F.F. Wagner Estate, Burwell	Pump	Irrig.99	34	15	17	Custer	June	5	1946		3912
Mud (Beaver) Cr. . . .	Lavina C. Foster, Berwyn	Pump	Irrig.42	22	16	19	Custer	July	23	1946		3930
Mud (Beaver) Cr. . . .	Elmer H. Kohls, Litchfield	Pump No. 2	Irrig.06	1	13	16	Sherman	Dec.	30	1946		4016
Mud (Beaver) Cr. . . .	Otis N. Wilson, Litchfield	Pump	Irrig.53	11	14	17	Custer	May	25	1948		4273
Mud (Beaver) Cr. . . .	Walter H. Feldman, Litchfield	Pump	Irrig.	1.00	20	14	16	Sherman	Mar.	2	1949		4442
Mud (Beaver) Cr. . . .	Floyd Quail, Miller	Pump	Irrig.21	28	13	15	Sherman	May	17	1950		4682
Mud (Beaver) Cr. . . .	Clifford H. Jones, Mason City	Pump	Irrig.	1.67	30	15	17	Custer	July	12	1952		4986
Mud (Beaver) Cr. . . .	M.A. Luther Estate, Broken Bow	Pump	Irrig.	1.55	25	15	18	Custer	Dec.	10	1952		5106
Mud (Beaver) Cr. . . .	Bessie Shultz, Ravenna	Pump	Irrig.22	9	12	14	Buffalo	June	25	1953		5364
Mud (Beaver) Cr. . . .	Lyman P. Cass, Ravenna	Sweetwater Pump No. 1	Irrig.		12	13	16	Sherman	July	6	1954		6408*
Mud (Beaver) Cr. . . .	Lyman P. Cass, Ravenna	Sweetwater Pump No. 2	Irrig.		24	13	16	Sherman	July	6	1954		6409*
Mud (Beaver) Cr. . . .	Lyman P. Cass, Ravenna	Sweetwater Pump No. 3	Irrig.		27	13	15	Sherman	July	6	1954		6410*
Mud (Beaver) Cr. . . .	Russell Keelin, Litchfield	Pump	Irrig.27	33	14	16	Sherman	Dec.	1	1954		6874
Mud (Beaver) Cr. . . .	Lucile Johnson, Valley	Pump	Irrig.34	35	14	16	Sherman	Mar.	3	1955		7181
Mud (Beaver) Cr. . . .	Agnes Capellen, Hazard and Joe A. Siegel, Litchfield	Pumps	Irrig.	1.39	34	14	16	Sherman	Apr.	13	1955		7307
Mud (Beaver) Cr. . . .	Cecil Golden, Broken Bow	Pump	Irrig.15	18	16	19	Custer	May	4	1955		7442
Mud (Beaver) Cr. . . .	Edgar C. Banker, Litchfield	Pump	Irrig.02	28	14	16	Sherman	May	14	1955		7473
Mud (Beaver) Cr. . . .	Charley A. Nelson, Litchfield	Pump	Irrig.80	2	14	17	Custer	June	6	1955		7635
Mud (Beaver) Cr. . . .	Mrs. Henry Christensen, Litchfield	Pump	Irrig.21	35	14	16	Sherman	Nov.	7	1955		8245

Mud (Beaver) Cr.	Mrs. Beatrice Rasmussen, Ravenna	Pump	Irrig.	.27	29	13	15	Sherman	Jan.	25	1956	8330
Mud (Beaver) Cr.	Pearl L. Mortensen, Wheat Ridge, Colorado	Pump	Irrig.	.68	34	13	15	Sherman	Mar.	2	1956	8388
Mud (Beaver) Cr.	B.D. Criffield, Litchfield	Pump	Irrig.	1.43	12	13	16	Sherman	Aug.	25	1956	8777
Mud (Beaver) Cr.	C.H. Bacus, et al., Litchfield	Pump	Irrig.	1.70	13	14	17	Custer	Oct.	9	1956	8892
Mud (Beaver) Cr.	George Louis Yanda, Ravenna	Pump	Irrig.	1.99	7	12	14	Buffalo	Mar.	19	1957	9371
Mud (Beaver) Cr.	Village of Ansley, Ansley	Ansley Reservoir	Storage	14 AF	9	15	18	Custer	Apr.	17	1957	9454
Mud (Beaver) Cr.	Harold McKeon, Hazard	Pump	Irrig.	.67	3	12	15	Buffalo	Sept.	16	1959	9762
Mud (Beaver) Cr.	C. Keith West, Ansley	Pump	Irrig.	.74	15	15	18	Custer	May	23	1960	9825
Mud (Beaver) Cr.	Bert Asher, Hazard	Pump	Irrig.	1.00	34	13	15	Sherman	Apr.	28	1961	9931
Mud (Beaver) Cr.	Myrl O. Criffield, Litchfield	Pump	Irrig.	2.03	12	13	16	Sherman	July	26	1963	10224
Mud (Beaver) Cr.	Mrs. Trana Lewis, Litchfield	Pump	Irrig.	.99	29	14	16	Sherman	July	29	1963	10226
Mud (Beaver) Cr.	Mrs. Ida D. Heil, Rockville	Pump	Irrig.	.41	29	14	16	Sherman	Jan.	18	1965	10515
Mud (Beaver) Cr.	E. Duane Reynolds, Taylor	Pump	Irrig.	1.04	34	14	16	Sherman	Mar.	25	1965	10580
						35	14	Sherman	Mar.	25	1965	10580
Mud (Beaver) Cr.	Melvin Clinger, Ansley	Pump	Irrig.	1.51	14	15	18	Custer	May	25	1965	10635
Mud (Beaver) Cr.	Beatrice Rasmussen, Ravenna	Pump	Irrig.	1.56	29	13	15	Sherman	Apr.	8	1966	10827
Mud (Beaver) Cr.	Harry Ray Boyles, Mason City	Pump	Irrig.	.55	31	15	17	Custer	Aug.	11	1966	10924
Mud (Beaver) Cr.	W. Ronald Lovitt, Mason City	Pump	Irrig.	.44	34	15	17	Custer	June	16	1967	11175
Mud (Beaver) Cr.	Otha F. Lovitt, Mason City	Pump	Irrig.	.69	33	15	17	Custer	June	16	1967	11176
Mud (Beaver) Cr.	Vernon Unick, Litchfield	Pump	Irrig.	1.93	28	14	16	Sherman	Aug.	16	1967	11228
Mud (Beaver) Cr.	Philip Nilsen, Ravenna	Pump	Irrig.	1.54	13	13	16	Sherman	Mar.	5	1970	11886
Mud (Beaver) Cr.	Orrin Hoblyn, Mason City	Pump	Irrig.	2.19	33	15	17	Custer	July	20	1970	12012
Mud (Beaver) Cr.	Edna K. Bauman, Ravenna	Pump	Irrig.	.53	36	14	16	Sherman	Feb.	26	1971	12170
Mud (Beaver) Cr.	LeRoy A. Lammers, Hazard	Pump	Irrig.	.34	29	13	15	Sherman	Apr.	7	1971	12210
Mud (Beaver) Cr.	Henry Christensen, Litchfield	Pump	Irrig.	.86	34	14	16	Sherman	Oct.	11	1973	12952
Mud (Beaver) Cr. Ravine, Trib. to	E.O. Morris, Ansley	Morris Reservoir	Storage	18 AF	9	15	18	Custer	Feb.	18	1941	3394
Munson Creek	Henry Lassen, Elba	Pump	Irrig.	.50	1	15	12	Howard	Oct.	10	1929	2108
Munson Creek	Vogt and Zavitka, Elba	Pump	Irrig.	.32	6	15	11	Howard	Feb.	17	1955	7104
Oak Creek	Krogh Farms, Inc., Dannebrog	Pump	Irrig.	.53	30	14	11	Howard	Mar.	5	1930	2126
Oak Creek	Krogh Farms, Inc., Dannebrog	Pump	Irrig.	.25	30	14	11	Howard	Sept.	26	1939	2976
Oak Creek	Krogh Farms, Inc., Dannebrog	Pump	Irrig.	.36	30	14	11	Howard	July	14	1949	4487
Oak Creek	U.S. of America, Denver, Colo.	Sherman Reservoir	Storage	**	36	16	14	Sherman	July	6	1954	4923b

*Application pending approval.

**See Application 4923a, Middle Loup River.

CLAIMS AND APPLICATIONS BY STREAMS IN DIVISION NO. 2-A—Continued

Source	Appropriator and Address	Carrier	Use to which Applied	Provisional Grant in Sec.-ft.	Location of Diversion or Dam				Date of Priority		Doc. No.	App. No.
					S	T	R	County				
Oak Creek	Lyle L. Fries, Dannebrog	Pump	Irrig.	.46	5	13	11	Howard	May 19	1955		7493
Oak Creek	Alvin Christensen, Dannebrog	Pump	Irrig.	.67	10	13	11	Howard	May 20	1958		9622
Oak Creek	Russel Johnson, Boelus	Pump	Irrig.		16	13	11	Howard	Jan. 7	1963		10136*
Oak Creek	Russel D. Johnson, Dannebrog	Pump	Irrig.		9	13	11	Howard	Feb. 12	1965		10534*
Oak Creek	Clemence Ference, Ashton	Pump	Irrig.		1	15	14	Sherman	Jan. 27	1966		10757*
Oak Creek	John and Janette Novakowski, Farwell	Pump	Irrig.	.41	30	14	11	Howard	May 16	1966		10848
Oak Creek	Krogh Farms, Inc., Dannebrog	Pump	Irrig.	.23	30	14	11	Howard	Jan. 11	1967		11012
Oak Creek	Richard E. Lonowski, Ashton	Pump	Irrig.	.43	27	15	13	Sherman	Feb. 1	1967		11031
Oak Creek	John Novakowski, Farwell	Pump	Irrig.	.49	30	14	11	Howard	Mar. 2	1967		11055
Oak Creek	Earl Kaiser, Farwell	Pump	Irrig.	.53	15	14	12	Howard	May 2	1968		11407
Oak Creek	Robert Vocke, Ashton	Pump	Irrig.		1	14	13	Sherman	Dec. 13	1968		11598*
Oak Creek	Glen Johnson, Kansas City, Mo.	Pump	Irrig.	.13	8	13	11	Howard	Apr. 30	1971		12244
Oak Creek	Lonowski and Lonowski, Ashton	Pump	Irrig.	.60	22	15	13	Sherman	July 14	1971		12319
Oak Creek	Leo Kaslon, Ashton	Pump	Irrig.	.89	16	15	13	Sherman	Sept. 7	1971		12373
Oak Creek	James A. Stanczyk, Ashton	Pump	Irrig.		15	15	13	Sherman	May 21	1974		13034
Oak Creek	Gerald A. Blake, Dannebrog	Pump	Irrig.		12	13	11	Howard	July 26	1974		13107*
Oak Creek	Koop and Koop, Ashton	Pump	Irrig.		6	14	12	Howard	Aug. 9	1974		13145*
Oconee Drain (Lost Creek)	Katy-Pat Farms, Omaha	Pump	Irrig.	.27	3	17	2	Platte	Mar. 8	1946		3813
Oconee Drain (Lost Creek)	Ronald C. Anderson, Columbus	Pump	Irrig.	1.77	3	17	2	Platte	July 13	1954		6421
Otoe Creek	E.T. Moellering, Valley	Pump	Irrig.	2.14	28	16	9E	Saunders	Mar. 7	1967		11061
Otter Creek, Ravine, Trib. to	Roy B. Judy, Miller	Judy Reservoir	Storage	45 AF	18	12	18	Buffalo	Apr. 17	1941		3429
Pease Reservoir No. 1	Kenneth L. Pease, Ravenna	Pump	Stor-only		14	12	15	Buffalo	June 19	1967		11180
Platte River	Pat F. McGinn, North Bend	Pump	Irrig.	.49	9	17	5E	Dodge	June 25	1955		7717

Platte River	Richard B. Dawson, Linwood	Pump	Irrig.	14.00	15	17	4E	Butler	Aug.	20	1956	8759	
Platte River	Ruth S. Johnson, North Bend	Pump	Irrig.	1.41	13	17	5E	Dodge	Sept.	20	1956	8846	
Platte River	Perry E. Palmer, Cedar Bluffs	Pump	Irrig.	2.91	23	17	7E	Saunders	Feb.	18	1957	9219	
Platte River	Dr. Fred Kolouch, Salt Lake City, Utah	Pump	Irrig.	2.61	29	17	4E	Butler	Sept.	2	1959	9756	
Platte River	Herbert Ritthaler, Fremont	Pump	Irrig.	.57	21	17	7E	Saunders	Sept.	2	1970	12070	
Platte River	Robert Brezina, Bellwood	Pump	Irrig.	2.14	6	16	3E	Butler	Dec.	28	1970	12133	
Platte River, Trib. to	H.F. Klosterman, David City	Klosterman Canal	Irrig.	.43	9	16	2E	Butler	Oct.	9	1939	2982	
Platte River, Trib. to	Mrs. Josephine Vopalensky, Morse Bluffs	Pump	Irrig.	.19	21	17	6E	Saunders	Mar.	19	1955	7244	
Platte River, Trib. to	Everett Rex Hansen, Ames	Pump	Irrig.	1.12	17	17	7E	Dodge	Aug.	1	1955	7853	
Platte River, Trib. to	Kissell and Kissell, Fremont	Pump	Irrig.	.72	18	17	7E	Dodge	Aug.	20	1955	7968	
Platte River, Trib. to	Mrs. Josephine Vopalensky, Morse Bluffs	Pump	Irrig.	.11	21	17	6E	Saunders	Dec.	19	1955	8287	
Platte River, Trib. to	Thomas E. Hruza, Morse Bluffs	Pump	Irrig.	2.06	21	17	6E	Saunders	Aug.	6	1956	8726	
Platte River, Trib. to	Kissell and Kissell, Fremont	Pump	Irrig.	2.62	18	17	7E	Dodge	Jan.	25	1957	9138	
Platte River, Trib. to	LaVern Walla, Linwood	Walla Reservoir	Storage	27.9	AF	28	17	5E	Saunders	June	19	1967	11181
Platte River, Trib. to	Lower Platte, North Natural Resources District, David City	Bellwood Res. 6-E	Storage	22.2	AF	6	15	2E	Butler	July	23	1968	11506
Platte River, Trib. to	Lower Platte, North Natural Resources District, David City	Bellwood Res. 6-F	Storage	35.3	AF	32	16	2E	Butler	Apr.	22	1969	11691
Platte River, Trib. to	Corey and Hutchinson, Fremont	Pump	Irrig.	1.63	21	17	7E	Saunders	Sept.	2	1970	12069	
Platte River, Ravine, Trib. to	Boy Scouts of America, Omaha	Camp Cedars Reservoir	Storage	17.8	AF	23	17	7E	Saunders	Sept.	1	1953	5529
Plum Creek	Wilma Schmidt, Papillion	Pump	Irrig.	.52	29	17	5	Nance	Mar.	28	1961	9917	
Plum Creek	August Wetovick, Fullerton	Pump	Irrig.	1.46	19	17	5	Nance	Jan.	6	1972	12474	

*Application pending approval.
Stor-only. Land does not have a direct flow appropriation.

CLAIMS AND APPLICATIONS BY STREAMS IN DIVISION NO. 2-A—Continued

Source	Appropriator and Address	Carrier	Use to which Applied	Provisional Grant in Sec.-ft.	Location of Diversion or Dam				Date of Priority			Doc. No.	App. No.
					S	T	R	County					
Plum Creek, Ravine, Trib. to	Hanly L. Goodwater, Norfolk	Goodwater Reservoir	Storage	29 AF	3	18	6	Boone	Dec. 6	1949		4543	
Qualsett Creek	Olaf Qualsett Estate, Petersburg	Pump	Irrig.	.26	30	22	7	Boone	Apr. 19	1937		2733	
Sand Canyon	Charles R. Thompson, Sargent	Pump	Irrig.	.76	4	19	18	Custer	Aug. 12	1963		10233	
Sand Creek	Wm. E. Arnold, Callaway	Pump	Irrig.	.24	10	15	23	Custer	Feb. 21	1916		1447	
Sand Creek	R.E. Brega Estate, Callaway	Pump	Irrig.	.12	11	15	23	Custer	Feb. 25	1946		3875	
Sand Creek	Henry C. Bonde, Callaway	Pump	Irrig.	.45	10	15	23	Custer	May 27	1955		7606	
Sand Creek, Ravine, Trib. to	R.A. Eaton, Pleasanton	Eaton Reservoir	Storage	29 AF	5	11	15	Buffalo	Oct. 13	1944		3776	
Shady Lake (Slough)	Mrs. Sophie Gerhold, Omaha	Pump	Irrig.	1.66	15	17	1E	Platte	Feb. 2	1939		2907	
Shell Creek	Schmitt Bros., Columbus	Schmitt Canal	Irrig.	2.29	19	18	1E	Platte	Dec. 17	1894	292a		
Shell Creek	Schmitt Bros., Columbus	Schmitt Canal	Power	30.50	19	18	1E	Platte	Dec. 17	1894	292b		
Shell Creek	Jacob Gottberg, Columbus	Gottberg Canal	Irrig.	1.00	24	18	1E	Platte	June 6	1895		2	
Shell Creek	Arndt and Arndt, Platte Center	Pump	Irrig.	2.21	24	18	2	Platte	July 31	1936		2603	
Shell Creek	Elmer Herde, Schuyler	Pump	Irrig.	.39	34	18	3E	Colfax	Sept. 28	1936		2642	
Shell Creek	Lucke and Wolfe, Schuyler	Pump	Irrig.	.46	28	18	3E	Colfax	Aug. 9	1937		2771	
Shell Creek	Elmer Herde, Schuyler	Pump	Irrig.	.25	34	18	3E	Colfax	Sept. 10	1937		2782	
Shell Creek	Vergotti-Carrig Trust, Lincoln	Pump	Irrig.	2.36	30	18	1E	Platte	Sept. 14	1937		2787	
Shell Creek	Emil L. Kavan, Schuyler	Pump	Irrig.	.48	29	18	3E	Colfax	Nov. 1	1937		2798	
Shell Creek	Herman Marohn Estate, et al., Schuyler	Pump	Irrig.	.64	23	18	2E	Colfax	Dec. 10	1937		2814	
Shell Creek	Ernest E. Hauk, Columbus	Pump	Irrig.	.48	13	18	2	Platte	Dec. 18	1937		2815	
Shell Creek	Bailey and Hamata, Schuyler	Pump	Irrig.	1.69	1	17	3E	Colfax	May 6	1938		2871	
Shell Creek	Krivohlavek and Krivohlavek, Schuyler	Pump	Irrig.	1.10	35	18	3E	Colfax	Apr. 29	1939		2918	

Shell Creek	T.O. Bailey, Schuyler	Pump	Irrig.	.69	12	17	3E	Colfax	May	19	1939	2923
Shell Creek	Herman Marohn Estate, Schuyler	Pump	Irrig.	1.06	22	18	2E	Colfax	May	24	1939	2925
Shell Creek	Dudek and Mares, Schuyler	Pump	Irrig.	1.99	1	17	3E	Colfax	June	17	1939	2929
Shell Creek	Mrs. Adam Schmid, Columbus	Pump	Irrig.	1.09	19	18	2E	Colfax	July	28	1939	2941
Shell Creek	Arthur Klug, Columbus	Pump	Irrig.	.26	24	18	1E	Platte	July	29	1939	2943
Shell Creek	Garrett A. De Bower, Schuyler	Pump	Irrig.	.44	30	18	3E	Colfax	July	31	1939	2944
Shell Creek	G.W. Lusche, Columbus	Pumps	Irrig.	.51	14	18	1E	Platte	Oct.	26	1939	2997
Shell Creek	Arthur Heibel, Columbus	Pump	Irrig.	.37	22	18	1E	Platte	Nov.	6	1939	3009
Shell Creek	Walter E. Mueller, Columbus	Pump No. 2	Irrig.	.41	22	18	1E	Platte	Nov.	21	1939	3023
Shell Creek	Mrs. Chas A. Gossman, Columbus	Pump	Irrig.	.47	19	18	1E	Platte	Nov.	22	1939	3028
Shell Creek	Luckey and Klug, Columbus	Pump	Irrig.	.21	24	18	1E	Platte	Dec.	1	1939	3035
Shell Creek	Elmer Herde, Schuyler	Pump	Irrig.	.90	35	18	3E	Colfax	Jan.	20	1940	3080
Shell Creek	Krivohavek and Krivohavek, Schuyler	Pump	Irrig.	.10	35	18	3E	Colfax	Mar.	31	1941	3420
Shell Creek	Milo Horejsi, Schuyler	Pump	Irrig.	.50	9	17	4E	Colfax	Apr.	2	1941	3424
Shell Creek	Louis Lightner, Columbus	Pump	Irrig.	.48	14	18	2	Platte	Sept.	9	1941	3496
Shell Creek	Charles Haidley, Schuyler	Pump	Irrig.	.23	8	17	4E	Colfax	Dec.	24	1941	3541
Shell Creek	Emil F. Luckey, Columbus	Pump	Irrig.	.36	23	18	1E	Platte	Apr.	6	1942	3561
Shell Creek	Lucy E. Maxwell Estate, Columbus	Pump	Irrig.	.96	29	18	1E	Platte	Mar.	17	1943	3599
Shell Creek	Emil F. Luckey, Columbus	Pump	Irrig.	.28	23	18	1E	Platte	Feb.	15	1947	4035
Shell Creek	Victor Mares, Schuyler	Pump	Irrig.	.50	36	18	3E	Colfax	Mar.	28	1947	4054
Shell Creek	Ernst E. Hauk, Columbus and Arthur Pillel, Platte Center	Pump	Irrig.	.21	13	18	2	Platte	Apr.	26	1947	4069
Shell Creek	Martin P. Gaspers, et al., Lindsay	Pumps	Irrig.	.42	12	20	4	Platte	Dec.	16	1953	5798
Shell Creek	Irene Pfeiffer, Seward	Pump	Irrig.	.20	23	18	2E	Colfax	July	21	1954	6480
Shell Creek	Walter E. Mueller, Columbus	Pump	Irrig.	.13	22	18	1E	Platte	July	26	1954	6490
Shell Creek	Donovan and Rayfield, California	Pump	Irrig.	.89	35	18	3E	Colfax	July	26	1954	6491
Shell Creek	Mrs. Martin Konopik, Jr., Schuyler	Pump	Irrig.	.26	20	18	2E	Colfax	July	28	1954	6502
Shell Creek	Frank L. Cech, Schuyler	Pump	Irrig.	.50	34	18	3E	Colfax	July	30	1954	6523
Shell Creek	Bergt and Bergt, Schuyler	Pump	Irrig.	.83	25	18	2E	Colfax	Oct.	5	1954	6750
Shell Creek	E.J. Bergt, Schuyler	Pump	Irrig.	.54	29	18	3E	Colfax	Oct.	5	1954	6751
Shell Creek	Mrs. Josephine Backerud, Newman Grove	Pump	Irrig.	.37	34	21	4	Madison	Dec.	11	1954	6914
Shell Creek	Albert Kopecky, Lindsay	Pump	Irrig.	.44	33	20	3	Platte	Feb.	11	1955	7100
Shell Creek	Lucy E. Maxwell Estate, Columbus	Pump	Irrig.	.31	29	18	1E	Platte	Mar.	16	1955	7195
Shell Creek	Melvin Ernst, Schuyler	Pump	Irrig.	1.05	23	18	2E	Colfax	Apr.	21	1955	7320
Shell Creek	Irene Pfeiffer, Seward	Pump	Irrig.	.37	23	18	2E	Colfax	May	4	1955	7444
Shell Creek	Frank L. Podraza, Platte Center	Pump	Irrig.	.52	14	18	2	Platte	May	14	1955	7475
Shell Creek	Arthur Schwank, Columbus	Pump	Irrig.	.84	19	18	1E	Platte	May	19	1955	7495
Shell Creek	Luckey and Klug, Columbus	Pump	Irrig.	.04	24	18	1E	Platte	Oct.	1	1955	8212

CLAIMS AND APPLICATIONS BY STREAMS IN DIVISION NO. 2-A—Continued

Source	Appropriator and Address	Carrier	Use to which Applied	Provisional Grant in Sec.-ft.	Location of Diversion or Dam				Date of Priority			Doc. No.	App. No.
					S	T	R	County					
Shell Creek	Mrs. Robert Oebser, Sun City Center, Florida	Pump	Irrig.	.47	30	18	8E	Colfax	Dec.	31	1955		8295
Shell Creek	G.F. Wilke, Columbus	Pump	Irrig.	.41	21	18	1E	Platte	Mar.	19	1956		8437
Shell Creek	Miss Anna C. Kolm, Schuyler	Pump	Irrig.	.86	22	18	2E	Colfax	June	5	1956		8601
Shell Creek	Thomas Pospisil, Newman Grove	Pump	Irrig.	.08	34	21	4	Madison	June	5	1956		8603
Shell Creek	Emil F. Luckey, Columbus	Pump	Irrig.	1.15	14	18	1E	Platte	July	9	1956		8665
Shell Creek	Lloyd M. Johnston, Platte Center	Pump	Irrig.	.66	9	18	2	Platte	Aug.	1	1956		8709
Shell Creek	Emory Jarecki, Lindsay	Pump	Irrig.	1.07	11	19	3	Platte	Feb.	25	1957		9252
Shell Creek	John V. Juelson, Los Angeles, California	Pump	Irrig.	.94	14	21	5	Boone	Sept.	4	1957		9559
Shell Creek	Melinda Luchsinger Est., Columbus	Pump	Irrig.	1.14	16	18	1E	Platte	June	16	1959		9732
Shell Creek	Johnson and Johnson, Newman Newman Grove	Pump	Irrig.	.11	29	21	4	Madison	Aug.	3	1959		9743
Shell Creek	Sidney D. Forre, Newman Grove	Pump	Irrig.	1.17	20	21	4	Madison	Jan.	21	1964		10283
Shell Creek	Charles E. Pearse, Columbus	Pump	Irrig.	.42	3	19	3	Platte	Apr.	13	1964		10347
Shell Creek	Henry Foltz, Platte Center	Pump	Irrig.	1.68	28	18	1E	Platte	Mar.	8	1965		10560
					29	18	1E	Platte	Mar.	8	1965		10560
Shell Creek	Marie Lippstreu, Columbus	Pump	Irrig.	1.85	21	18	1E	Platte	Feb.	14	1966		10771
Shell Creek	Orville Novak, Schuyler	Pump	Irrig.	.93	28	18	3E	Colfax	May	1	1967		11119
Shell Creek	Louis G. Gronenthal, Platte Center	Pump	Irrig.	2.04	15	18	2	Platte	May	25	1967		11147
Shell Creek	William Charles Hoops, Schuyler	Pump	Irrig.	.67	21	18	2E	Colfax	June	16	1967		11174
Shell Creek	Jepsen and Jepsen, Platte Center	Pump	Irrig.	.54	32	19	2	Platte	Feb.	1	1968		11329
Shell Creek	Gilbert Gasper, Lindsey	Pump	Irrig.	2.33	29	20	3	Platte	Mar.	22	1968		11381
Shell Creek	Earl A. Weber, Lincoln	Pump	Irrig.	.34	5	18	2	Platte	July	31	1969		11758
Shell Creek	Earl A. Weber, Lincoln	Pump	Irrig.	1.14	5	18	2	Platte	July	21	1970		12018
Shell Creek	Louis Klug, Columbus	Pump	Irrig.	.28	24	18	1E	Platte	Feb.	2	1971		12148
Shell Creek	Richard G. Schure, Humphrey	Pump	Irrig.		13	18	2	Platte	July	18	1974		13083*
Sherman Reservoir	U.S. Bureau of Reclamation, Denver, Colo.	Farwell Main Canal	Supp. I.	A-4423	1	15	14	Sherman	Nov.	18	1963		10260a*
				A-5710									
Sherman Reservoir	U.S. Bureau of Reclamation, Denver, Colo.	Sherman Feeder— Cottonwood Pump Canals	Supp. I.	A-4423	35	18	17	Custer	Nov.	18	1963		10260b*

Sherman Reservoir . .	U.S. Bureau of Reclamation, Denver, Colo.	Sargent Canal	Supp. I. . .	A-4841a	32	21	21	Blaine	Nov. 18	1963	10260c*
Sherman Reservoir . .	U.S. Bureau of Reclamation, Denver, Colo.	Lillian Canal	Supp. I. . .	A-4841b	32	21	21	Blaine	Nov. 18	1963	10260d*
Sherman Reservoir . .	U.S. Bureau of Reclamation, Denver, Colo.	Lillian Canal, Lillian- Westcott Canal	Supp. I. . .	A-6404	32	21	21	Blaine	Nov. 18	1963	10260e*
Sherman Reservoir . .	U.S. Bureau of Reclamation, Denver, Colo.	Lillian Canal, Lillian- Westcott Canal, Clear Cr. Pump Canal No. 1	Supp. I. . .	A-6405	32	21	21	Blaine	Nov. 18	1963	10260f*
Sherman Reservoir . .	U.S. Bureau of Reclamation, Denver, Colo.	Lillian Canal, Lillian- Westcott Canal, Clear Cr. Pump Canal No. 2	Supp. I. . .	A-6406	32	21	21	Blaine	Nov. 18	1963	10260g*
Sherman Reservoir . .	U.S. Bureau of Reclamation, Denver, Colo.	Lillian Canal, Lillian- Westcott Canal, Clear Cr. Pump Canal No. 3	Supp. I. . .	A-6407	32	21	21	Blaine	Nov. 18	1963	10260h*
Sherman Reservoir . .	U.S. Bureau of Reclamation, Denver, Colo.	Lillian Canal, Lillian- Westcott Canal, Sweet- water Pump Canal No. 1	Supp. I. . .	A-6408	32	21	21	Blaine	Nov. 18	1963	10260i*
Sherman Reservoir . .	U.S. Bureau of Reclamation, Denver, Colo.	Lillian Canal, Lillian- Westcott Canal, Sweet- water Pump Canal No. 2	Supp. I. . .	A-6409	32	21	2	Blaine	Nov. 18	1963	10260j*
Sherman Reservoir . .	U.S. Bureau of Reclamation, Denver, Colo.	Lillian Canal, Lillian- Westcott Canal, Sweet- water Pump Canal No. 3	Supp. I. . .	A-6410	32	21	21	Blaine	Nov. 18	1963	10260k*
Skull Creek	Richard B. Dawson, Linwood	Pump	Irrig. . . .	1.18	26	17	4E	Butler	Nov. 20	1939	3022
Skull Creek	Richard B. Dawson, Linwood	Pump	Irrig. . . .	3.34	26	17	4E	Butler	Aug. 20	1956	8760
Skull Creek,	Louis A. Polacek, Bruno	Pump	Irrig. . . .	2.11	12	15	4E	Butler	Apr. 16	1971	12223
Trib. to											
Spring Branch	Milldale Farm and Live Stock Im- provement Co., Council Bluffs, Iowa	Haskill Canal	Irrig. . . .	7.00	31	17	24	Custer	Feb. 27	1914	1357
Spring Creek	H.J. Hendryx, Monroe	Hendryx Canal	Irrig. . . .	1.33	2	17	3	Platte	June 25	1894	290
Spring Creek	Wayne C. Anderson, et al., St. Paul	Pump	Irrig.18	30	16	9	Howard	Mar. 27	1944	3702
Spring Creek	Charles J. Wagner, Cushing	Pump	Irrig.21	7	16	9	Howard	Aug. 21	1944	3756

*Application pending approval.
Supp. I. Storage water in addition to direct flow.

CLAIMS AND APPLICATIONS BY STREAMS IN DIVISION NO. 2-A—Continued

Source	Appropriator and Address	Carrier	Use to which Applied	Provisional Grant in Sec.-ft.	Location of Diversion or Dam				Date of Priority			Doc. No.	App. No.
					S	T	R	County					
Spring Creek	C.J. Wagner, Cushing	Pump No. 2	Irrig.	.27	18	16	9	Howard	Sept. 19	1944		3767	
Spring Creek	Wayne C. Anderson, et al., St. Paul	Pump	Irrig.	.27	19	16	9	Howard	Oct. 20	1953		5661	
Spring Creek	Robert Petersen, St. Paul	Pump	Irrig.	.58	32	16	9	Howard	Mar. 29	1956		8455	
Spring Creek	Jimmie E. Hansen, St. Paul	Pump	Irrig.	.44	32	16	9	Howard	May 27	1957		9509	
Spring Creek	Frank Berst, St. Paul	Pump	Irrig.	1.73	29	16	9	Howard	July 27	1961		9959	
Spring Creek	Francis Justesen, St. Paul	Pump	Irrig.		5	15	9	Howard	Dec. 31	1962		10134*	
Spring Creek	Earl Hanson Estate, Ord	Pump	Irrig.	.45	27	19	13	Valley	Mar. 19	1964		10328	
Spring Creek	Laurence Barney, Wolbach	Pump	Irrig.	1.70	6	16	9	Howard	June 17	1968		11452	
Spring Creek	Anderson & Anderson, St. Paul	Pump	Irrig.		8	15	9	Howard	Jan. 17	1969		11617*	
Spring Creek	Walter Hanisch, St. Paul	Pump	Irrig.		8	15	9	Howard	Mar. 5	1969		11660*	
Spring Creek	Justesen and Justesen, St. Paul	Pump	Irrig.	1.45	31	16	9	Howard	Feb. 20	1970		11872	
Spring Creek	Bernard Yax, St. Paul	Pump	Irrig.		5	15	9	Howard	Mar. 25	1970		11894*	
Spring Creek	Hansen and Hansen, St. Paul	Pump	Irrig.		32	16	9	Howard	Apr. 19	1971		12224*	
Spring Creek	Overton Bandt, Wolbach	Pump	Irrig.	.95	7	16	9	Howard	Apr. 4	1972		12576	
Spring Creek, Trib. to	Francis C. Kolar, Wolbach	Kolar Reservoir	Stock	20 AF	11	16	10	Howard	Sept. 30	1968		11567	
Taylor Creek	Lawrence D. Gernstein, Leigh	Pump	Irrig.	.26	4	18	2E	Colfax	Apr. 13	1955		7308	
Timber Creek	Werner Hellbusch, Belgrade	Pumps	Irrig.	2.12	21	17	7	Nance	Feb. 8	1951		4796	
Timber Creek	Nellie Crouse, Belgrade and Marie Topinka, Wilber	Pump	Irrig.	1.65	31	17	6	Nance	May 9	1955		7452	
Timber Creek	Bertus Twiestmeyer, Belgrade	Pump	Irrig.	1.32	25	17	7	Nance	Jan. 17	1962		10009	
Timber Creek	Donald Van DeWalle, Belgrade	Pump	Irrig.	2.12	26	17	7	Nance	Nov. 12	1968		11585	
Timber Creek, N.B.	Richard Van Ackeren, Omaha	Pump	Irrig.	.42	27	18	8	Boone	Aug. 26	1968		11549	
Timber Creek, N.B.	Otto Neemeyer, Cedar Rapids	Pump	Irrig.	.33	18	17	7	Nance	Dec. 1	1971		12452	
Timber Creek, S.B.	Frederick Oltmanns, Belgrade	Robinson Canal	Irrig.	.61	13	17	8	Nance	Apr. 7	1972		12581	

Timber Creek, Ravine, Trib. to	Wm. A. Robinson, Cedar Rapids	Robinson Reservoir.....	Storage ..	40.5 AF	33	18	8	Boone	July	30	1946		3935
Tucker Creek (See So. Loup R.)	H.E. Pressey Estate, Oconto	Maples Canal	Irrig.04	9	14	21	Custer	Sept.	13	1934		2475
Turkey Creek	Merle M. Runyon, Broken Bow	Pump	Irrig.24	20	14	11	Howard ...	Aug.	26	1937		2778
Turkey Creek	Lloyd L. McCoig, St. Paul	Pump	Irrig.		30	14	10	Howard ...	Sept.	11	1963		10241*
Turkey Creek	Emmett Quaring, St. Paul	Pump	Irrig.		30	14	10	Howard ...	Oct.	9	1964		10454*
Turkey Creek	Wallace W. Mingus, Dannebrog	Pump	Irrig.		35	14	11	Howard ...	Mar.	21	1966		10808*
Turkey Creek	Krzycki Brothers, St. Paul	Pump	Irrig.95	20	14	10	Howard ...	June	3	1966		10860
Turkey Creek	Douglas A. Lake, St. Paul	Pump	Irrig.21	25	14	11	Howard ...	Apr.	25	1967		11111
Turkey Creek	Leth and Leth, St. Paul	Pump	Irrig.82	21	14	10	Howard ...	Mar.	29	1973		12843
Turkey Creek	Ernan Wolinski, Farwell	Pump	Irrig.		12	14	12	Howard ...	Aug.	9	1974		13144*
Turkey Creek, Trib. to	Gerald L. Rathman, Farwell	Pump	Irrig.		22	15	12	Howard ...	Dec.	15	1969		11841*
Turtle Creek	Lena L. Dowhower, et al., Santa Barbara, Calif.	Pump	Irrig.90	36	20	15	Valley	Aug.	24	1956		8770
Turtle Creek	Harold Oldfather, Kearney	Oldfather Reservoir.....	Storage ..	296.0 AF	1	19	15	Valley	Aug.	23	1963		10236
Turtle Creek, S.B. ...	Rudolph C. Kokes, Ord	Pump	Irrig.		21	19	15	Valley	Nov.	4	1971		12417
Turtle Creek, S.B., ... Trib. to	Rosie Vavra, Elyria	Pump	Irrig.		24	19	16	Valley	July	20	1972		12690*
Victoria Creek	Kenneth Myers, Anselmo	Victoria Canal No. 1	Irrig.71	1	19	21	Custer	Mar.	17	1894	210)	
Victoria Creek	Mrs. Emily P. McGraw, et al., Broken Bow	Victoria Canal No. 2	Irrig.	8.88	1	19	21	Custer	July	17	1894	212)	213
Victoria Creek	Michael Loughran Estate, Milburn	Loughran-Bell Canal	Irrig.31	3	19	21	Custer ...	Sept.	22	1894	217	
Victoria Creek	Kenneth Myers, Anselmo	Victoria Canal No. 1	Irrig.	1.51	1	19	21	Custer	Aug.	5	1926		1843
Victoria Creek	Mrs. Emily P. McGraw, et al Broken Bow	Victoria Canal No. 2	Irrig.	1.01	1	19	21	Custer	Aug.	12	1926		1845
					6	19	20	Custer	Aug.	12	1926		1845

*Application pending approval.

CLAIMS AND APPLICATIONS BY STREAMS IN DIVISION NO. 2-A—Concluded

Source	Appropriator and Address	Carrier	Use to which Applied	Provisional Grant in Sec.-ft.	Location of Diversion or Dam				Date of Priority			Doc. No.	App. No.
					S	T	R	County					
Victoria Creek	Mrs. Emily P. McGraw, Broken Bow	McGraw Canal	Irrig.	2.95	6	19	20	Custer	July	23	1927		1945
Victoria Creek	Mrs. Emily P. McGraw, Broken Bow	McGraw Canal	Irrig.	2.86	6	19	20	Custer	Aug.	6	1928		2023
Victoria Creek	Mrs. Emily P. McGraw, Broken Bow	Pump	Irrig.80	6	19	20	Custer	June	4	1934		2398
Victoria Creek	Willie D. Christen, Anselmo	Pumps	Irrig.	1.75	16	19	21	Custer	Nov.	26	1948		4377
Victoria Creek	Henry Clarke Adams, Merna	Pumps	Irrig.	2.30	20	19	21	Custer	June	10	1953		5350
Victoria Creek	Charles Sargent, Jr., Anselmo	Sargent Reservoir	Storage	63.7 AF	17	19	21	Custer	Oct.	9	1962		10112
Victoria Creek	Ravine, Trib. to												
Wagner Creek	Joseph Leui, Broken Bow	Pump	Irrig.82	3	18	17	Custer	July	18	1939		2935
Wagner Creek	Joseph Leui, Broken Bow	Pump	Irrig.21	11	18	17	Custer	Mar.	6	1948		4230
Wallace Creek	William H. Goldfish, Scotia	Pump	Irrig.56	16	17	12	Greeley	Sept.	26	1944		3770
Wallace Creek	John T. Burton, Scotia	Pump	Irrig.65	9	17	12	Greeley	Nov.	20	1944		3785
Welsh Reservoir	Mrs. W. M. Welsh, Lincoln	Welsh Canal	Stor.-only		36	17	18	Custer	May	2	1941		3624
Wiggle Creek	Helen R. Morrison, Callaway	Pump	Irrig.30	3	15	23	Custer	Oct.	17	1928		2045
Woten Creek	Johnson and Johnson, Rockville	Pump	Irrig.49	6	13	13	Sherman	Oct.	14	1940		3293

CLAIMS AND APPLICATIONS BY STREAMS IN DIVISION NO. 2-B

Source	Appropriator and Address	Carrier	Use to which Applied	Provisional Grant in Sec.-ft.	Location of Diversion or Dam				Date of Priority			Doc. No.	App. No.
					S	T	R	County					
Antelope Creek	City of Lincoln, Lincoln	Antelope Creek Res.	Storage	1,050 AF	33	10	7E	Lancaster	Aug.	28	1961		9972
						4	9	7E	Lancaster	Aug.	28	1961	9972
Bachelor Creek	Pete Halmes, Plattsmouth	Pump	Irrig.			9	12	13E	Cass	Aug.	7	1974	13137*
Baker Creek	Harris J. Dahquist, Laurel	Pump	Irrig.	.41	13	28	3E	Cedar	May	23	1955		7506
Battle Creek	Mary Lucht Estate, Battle Creek	Pump	Irrig.	.10	12	23	3	Madison	Oct.	20	1939		2994
Battle Creek	Carl Eyl, Battle Creek	Pump	Irrig.	.46	12	23	3	Madison	Nov.	8	1939		3012
Battle Creek	Edward P. Scott, Battle Creek	Pump	Irrig.	.77	31	24	2	Madison	Apr.	20	1955		7319
Battle Creek	Leonard Rakowsky, Battle Creek	Pump	Irrig.	.44	30	24	2	Madison	Apr.	25	1955		7402
Battle Creek	Paul Clemens, Battle Creek	Pump	Irrig.	.36	1	23	3	Madison	Aug.	18	1955		7960
Battle Creek	Edward P. Scott, Battle Creek	Pump	Irrig.	.43	31	24	2	Madison	Feb.	27	1958		9598a
Beal Slough Ravine, Trib. to	Pine Lake Corporation, Lincoln	Pine Lake Reservoir	Storage	167 AF	15	9	7E	Lancaster	Mar.	3	1961		9901
Bell Creek	Luther Monke, Nickerson	Pump	Irrig.	2.46	36	19	9E	Washington	Aug.	28	1963		10237
Bell Creek	Harvey Hilgenkamp, Nickerson	Pump	Irrig.	.50	12	18	9E	Washington	Nov.	7	1963		10257
Bell Creek	Valerian M. Moravec, Arlington	Pump	Irrig.	3.08	1	18	9E	Washington	Mar.	31	1964		10338
Bell Creek	Richard Thompson, Herman	Pump	Irrig.	1.71	26	20	9E	Washington	Mar.	31	1964		10339
Bell Creek	Leonard G. Eriksen, Craig	Pump	Irrig.	3.31	34	21	9E	Burt	July	12	1966		10881
Bell Creek	Lyle Curley, Craig	Pump	Irrig.	.97	11	20	9E	Burt	July	14	1966		10885
Bell Creek	Theo Eriksen, Jr., Theo. Eriksen, G.B. Eriksen, Craig	Pump	Irrig.	5.24	14	21	9E	Burt	July	18	1966		10889
Bell Creek	Duane Chappellear, Arlington	Pump	Irrig.	.91	6	17	10E	Washington	Sept.	7	1966		10947
Bell Creek	Eriksen Brothers, Craig	Pump	Irrig.	7.17	23	21	9E	Burt	Apr.	3	1967		11088
Bell Creek	David Rasmussen, Arlington	Pump	Irrig.	3.31	14	19	9E	Washington	July	7	1972		12682
Bell Creek	Robert L. Monke, Arlington	Pump	Irrig.		36	19	9E	Washington	Apr.	8	1974		13015*
Bell Creek	Martin C. Stork, Arlington	Pump	Irrig.		24	18	9E	Washington	Sept.	10	1974		13197*

*Application pending approval.

CLAIMS AND APPLICATIONS BY STREAMS IN DIVISION NO. 2-B—Continued

Source	Appropriator and Address	Carrier	Use to which Applied	Provisional Grant in Sec.-ft.	Location of Diversion or Dam				Date of Priority			Doc. No.	App. No.
					S	T	R	County					
Bell Creek, Little	Howard H. Petersen, Arlington	Pump	Irrig.	1.79	32	19	10E	Washington	Aug.	5	1974		13130
Bell Creek, Lit., Trib. to	Sheer and Son, Arlington	Pump	Irrig.	2.21	17	18	10E	Washington	Jan.	11	1971		12137
					8	18	10E	Washington	Jan.	11	1971		12137
Breslau Creek	Clayton and Thiesen, Osmond	Pump No. 2	Irrig.	.54	11	27	3	Pierce	Mar.	18	1954		6076
Brown Creek	C. Ray Harmon, Nickerson	Pump	Irrig.	1.27	10	18	9E	Washington	July	23	1974		13100
Brown Creek Trib. to	Mrs. Ray Harmon, Nickerson	Pump	Irrig.	1.79	9	18	9E	Washington	July	23	1974		13099
Buffalo Creek	Ernest M. Werner, Meadow Grove	Pump	Irrig.	.79	23	24	4	Madison	Nov.	9	1936		2655
Buffalo Creek	Werner and Tredgen, Meadow Grove	Pump	Irrig.	.48	23	24	4	Madison	Oct.	26	1939		3000
Buffalo Creek	Mrs. Evelyn L. Collins, Meadow Grove	Pump	Irrig.	.26	34	24	4	Madison	Aug.	23	1955		7979
Buffalo Creek	Dale O. Inness, Meadow Grove	Pump	Irrig.	1.07	26	24	4	Madison	June	7	1956		8604
Buffalo Creek	Wayne M. Tegler, Meadow Grove	Pump	Irrig.	2.20	24	24	4	Madison	May	6	1964		10366
Buffalo Creek	Joe Sullivan, Meadow Grove	Pump	Irrig.	.48	26	24	4	Madison	Mar.	29	1966		10819
Buffalo Creek, Big	M.R. Scholting, Springfield	Pump	Irrig.	1.08	20	13	11E	Sarpy	Apr.	9	1956		8470
Buffalo Creek, Big	Frank R. Cockerill, Jr., et al., Gretna	Pump	Irrig.	4.00	28	13	11E	Sarpy	Aug.	25	1956		8780
Buffalo Creek, Big	Mrs. Grace Mickey, Springfield	Pump	Irrig.	1.23	35	13	11E	Sarpy	Nov.	29	1956		9007
Buffalo Creek, Big	Joe Janecak, Springfield	Pump	Irrig.	1.06	28	13	11E	Sarpy	Jan.	8	1957		9087
Buffalo Creek, Big	Floyd D. Trumble, Papillion	Pump	Irrig.	.36	36	13	11E	Sarpy	Feb.	11	1957		9180
Buffalo Creek, Big	Hotz and Loptin, Springfield	Pump	Irrig.	2.13	34	13	11E	Sarpy	Jan.	14	1959		9681
Butterfly Creek	Agricultural Incorporation, Stanton	Pump	Irrig.		28	22	2E	Stanton	Aug.	5	1974		13126*

Cache Creek	Lewis Vandersnick, et al., Ewing	Pump	Irrig.	.21	19	26	9	Holt	Aug.	9	1954	6574
Callahan Creek	William Streich, Murdock	Pump	Irrig.	.35	7	11	10E	Cass	Sept	16	1954	6688
Callahan Creek	Wm. Streich, Murdock	Pump	Irrig.	.41	7	11	10E	Cass	May	13	1955	7465
Callahan Creek	Glen Buck, Murdock	Pump	Irrig.	.86	17	11	10E	Cass	June	21	1956	8638
Callahan Creek	Joe F. Gustin, Murdock	Pump	Irrig.	1.03	8	11	10E	Cass	Sept	13	1956	8823
Callahan Creek	Peter Hilt, Greenwood	Pump	Irrig.	2.07	22	12	9E	Cass	May	19	1959	9729
Camp Creek	John G. Armstrong, Lincoln	Pump	Irrig.	.50	25	11	8E	Lancaster	Nov.	22	1939	3024
Camp Creek	Thomas M. Mocroft, Waverly	Pump	Irrig.	.10	25	11	8E	Lancaster	Aug.	25	1947	4100
Camp Creek	Thomas M. Mocroft, Waverly	Pump	Irrig.	.79	25	11	8E	Lancaster	Mar.	18	1949	4455
Camp Creek	Christine Kreiner, Lincoln	Pump	Irrig.	.08	25	11	8E	Lancaster	Feb.	26	1954	6002
Camp Creek	Mrs. George B. Ress, Lincoln	Pump	Irrig.	.57	12	11	8E	Lancaster	Mar.	25	1968	11382
Camp Creek	Mrs. Sylvia E. Miller, Lincoln	Pump	Irrig.	1.72	1	11	8E	Lancaster	Aug.	12	1968	11541
Cardwell Branch	Nebraska Game and Parks Commission, Lincoln	Yankee Hill Reservoir	Storage	2020 AF	19	9	6E	Lancaster	Aug.	26	1964	10430
+Cedar Creek	Johnson & Johnson Oakdale	Pump	Irrig.	.41	11	24	6	Antelope	Oct.	10	1938	2891
Cedar Creek	Ofe Brothers, Oakdale	Pump	Irrig.	.09	1	24	6	Antelope	Dec.	27	1938	2904
Cedar Creek	V.S. Cram, Oakdale	Pump	Irrig.	.04	12	24	6	Antelope	Mar.	1	1939	2911
Cedar Creek	Florence Michaelson, Battle Creek	Pump	Irrig.	.23	10	23	6	Antelope	Oct.	16	1939	2987
Cedar Creek	Henry Wilgocki, Elgin	Pump	Irrig.	.18	3	23	6	Antelope	Oct.	18	1939	2991
Cedar Creek	Leonard M. McDonald, Oakdale	Pump	Irrig.	.86	12	24	6	Antelope	May	25	1940	3166
Cedar Creek	George Clemensen, Oakdale	Pump	Irrig.	.06	15	24	6	Antelope	Oct.	14	1940	3295
Cedar Creek	Dworak and Finkral, Battle Creek	Pump	Irrig.	.84	1	24	6	Antelope	May	9	1946	3904
Cedar Creek	Henry Wilgocki, Elgin	Pump	Irrig.	.12	2	23	6	Antelope	May	23	1955	7511
Cedar Creek	Henry Wilgocki, Elgin	Pump	Irrig.	1.30	3	23	6	Antelope	Aug.	23	1956	8769
Cedar Creek	Mrs. Gladys Wilgocki, Elgin	Pump	Irrig.	.66	34	24	6	Antelope	Sept	5	1956	8807
Cedar Creek	Leonard McDonald, Oakdale	Pump	Irrig.	.46	7	24	5	Antelope	Nov.	13	1956	8968
Cedar Creek	Hasenkamp and Hasenkamp, Stanton	Pump	Irrig.	.49	30	23	3E	Stanton	Feb.	28	1961	8986
Cedar Creek	Donald Obershaw, Oakdale	Pump	Irrig.	1.14	11	24	6	Antelope	July	8	1966	10879
Cedar Creek	William Dinslage, Elgin	Pump	Irrig.	1.76	34	24	6	Antelope	Mar.	21	1967	11080
Cedar Cr., West	Selting and Selting, Elgin	Pump	Irrig.	.15	3	23	6	Antelope	Mar.	17	1937	2716
Cedar Cr., West	Lester R. Wilkinson, Oakdale	Pump	Irrig.	.28	28	24	6	Antelope	Mar.	21	1956	8443
Cedar Cr., West	Mrs. Gladys Wilgocki, Elgin	Pump	Irrig.	.53	4	23	6	Antelope	Mar.	18	1958	9602

+Cedar Creek in Antelope County and Cedar Creek in Cass County are different streams.

*Application pending approval.

CLAIMS AND APPLICATIONS BY STREAMS IN DIVISION NO. 2-B—Continued

Source	Appropriator and Address	Carrier	Use to which Applied	Provisional Grant in Sec.-ft.	Location of Diversion or Dam				Date of Priority			Doc. No.	App. No.
					S	T	R	County					
Cedar Cr., West	Lyle Dinslage, Elgin	Pump	Irrig.	.91	4	23	6	Antelope	May	21	1971		12274
Cedar Cr., West	Lyle Dinslage, Elgin	Pump No. 2	Irrig.	.53	33	24	6	Antelope	Nov.	8	1971		12419
Cedar Cr., West	Lambert H. Vanderheiden, Elgin	Flobert Springs Reservoir	Resort	178.9 AF	21	24	6	Antelope	Dec.	13	1962		10129
+Cedar Creek	O.G. Wiesneth, Louisville	Pump	Irrig.	.80	30	12	12E	Cass	Feb.	21	1957		9241
Cedar Creek	O.G. Wiesneth, Louisville	Pump	Irrig.	.64	30	12	12E	Cass	Feb.	21	1957		9240
Cedar Creek	Midwestern Feeding Co., Omaha	Reservoir	Storage	200.0 AF	14	11	11E	Cass	Feb.	20	1970		11873
Cheese Creek	Melichar and Melichar, Denton	Pump	Irrig.	1.54	30	9	5E	Lancaster	Apr.	3	1970		11913
Cheese Creek	J.W.J. Ranch Corp., Denton	Pump	Irrig.		36	9	4E	Seward	Apr.	12	1974		13019
Childs Reservoir	F.A. Childs, Oakdale	Childs Canal	Stor-only		3	24	5	Antelope	Mar.	4	1940		3125
Clear Creek	Lyons Drainage Dist., Lyons	Main Ditch No. 1	Drainage		14	23	8E	Burt	Mar.	9	1911		1069
Clear Creek	E.L.C. Gilmore, Ashland	Gilmore Canal	Irrig.	.86	35	13	9E	Saunders	Aug.	10	1927		1950
Clear Creek	Otis M. Ballou, Ashland	Pump	Irrig.	.91	36	13	9E	Saunders	Nov.	3	1953		5703
Clear Creek	Pauline A. Hatfield, Ashland	Pump	Irrig.	.28	23	13	9E	Saunders	Sept.	17	1954		6690
Clear Creek	Frank Sorensen, Omaha	Pump	Irrig.	.86	10	13	9E	Saunders	Aug.	24	1956		8772
Clear Creek	Karloff Brothers, Yutan	Pump	Irrig.	2.28	13	14	9E	Saunders	July	23	1970		12023
Clear Creek	Karloff and Karloff, Yutan	Pump	Irrig.		12	14	9E	Saunders	Sept.	5	1974		13192*
Clear Creek, Trib. to	Heldt and Heldt, Yutan	Pump	Irrig.		22	14	9E	Saunders	July	5	1974		13061*
Clearwater Creek	Carl J. Thiele, Clearwater	Pump	Irrig.	.46	26	25	9	Holt	Dec.	12	1939		3048
Clearwater Creek	Charles W. McDonald, Ewing	Pump	Irrig.	.29	33	25	9	Holt	Dec.	18	1939		3055
Clearwater Creek	Mable E. Schrunck Atkinson	Pump	Irrig.	.39	14	24	10	Wheeler	Sept.	25	1940		3275

Clearwater Creek ...	Knapp and Knapp, Clearwater	Pump	Irrig.37	6	25	7	Antelope ..	Mar.	4	1944	3694
Clearwater Creek ...	Jack Funk, Clearwater	Pump	Irrig.99	26	25	9	Holt	May	29	1961	9941
Clearwater Creek ...	Cletus Muff, Clearwater	Pump	Irrig.	1.37	25	25	9	Holt	Aug.	6	1955	10666
Clearwater Creek ...	Arnold P. Thiele, Clearwater	Pump	Irrig.	5.18	13	25	8	Antelope ..	Aug.	8	1966	10919
					14	25	8	Antelope ..	Aug.	8	1966	10919
					24	25	8	Antelope ..	Aug.	8	1966	10919
Clearwater Creek ...	George R. Hemenway, Clearwater	Pump	Irrig.	1.43	29	25	8	Antelope ..	May	22	1967	11142
Clearwater Creek ...	Fred H. Nolze, Clearwater	Pump	Irrig.	1.43	6	25	7	Antelope ..	May	26	1967	11152
Clearwater Creek ...	Emil Ahlers, Clearwater	Pump	Irrig.	5.57	21	25	8	Antelope ..	Aug.	21	1967	11230
Clearwater Creek ...	Mrs. Edna M. McGee and Mrs. Elba F. Lau, Clearwater	Pump	Irrig.	10.85	13	25	8	Antelope ..	Apr.	12	1968	11396
Clearwater Creek ...	C.L. Twiss, Clearwater	Pump	Irrig.	2.43	30	25	8	Antelope ..	Sept.	17	1970	12077
Clearwater Creek ...	Raymond E. Moser, Clearwater	Pump	Irrig.	1.83	23	25	8	Antelope ..	Jan.	17	1972	12482
Clearwater Creek ...	C.L. Twiss, Clearwater	Pump	Irrig.	1.14	20	25	8	Antelope ..	June	28	1972	12674
Clearwater Creek ...	Ralph M. Tomjack, Ewing	Pump	Irrig.99	28	25	9	Holt	Aug.	18	1972	12718
Clearwater Creek ...	Donald G. Jones, Clearwater	Pump	Irrig.	1.64	23	25	8	Antelope ..	June	4	1974	13042
Clearwater Creek ...	Mrs. Margaret M. Funk, Clearwater Trib. to	Funk Reservoir	Storage ..	49.9 AF	25	25	9	Holt	May	1	1962	10055
Clearwater Creek ...	C.L. Twiss, Clearwater Trib. to	Reservoir	Storage ..	33.0 AF	30	25	8	Antelope ..	Oct.	11	1965	10705
Clearwater Creek ...	Jack Funk, Clearwater Trib. to	Pump	Irrig.81	25	25	9	Holt	May	26	1967	11151
Clearwater Creek ...	David L. Sehi, Ewing Trib. to	Sehi Reservoir	Storage ..	37.1 AF	36	25	9	Holt	Sept.	6	1968	11558
Clearwater Creek ...	David L. Sehi, Ewing Trib. to	Pump	Irrig.	1.79	36	25	9	Holt	Jan.	22	1969	11623
Cottonwood Creek	Mrs. Mabel E. Roberts, Wahoo	Pump	Irrig.44	5	14	7E	Saunders ..	Dec.	7	1955	8280
Cottonwood Creek	Robert E. Bern, Wahoo	Pump	Irrig.20	31	15	7E	Saunders ..	May	10	1956	8559
Cottonwood Creek	Arden Malchow, Mead	Pump	Irrig.	1.02	4	14	7E	Saunders ..	Jan.	26	1965	10521
Cottonwood Creek	James H. Trutna, Wahoo	Pump	Irrig.89	9	14	7E	Saunders ..	Aug.	17	1970	12060
Cottonwood Creek	Mabel E. Roberts, Wahoo	Pump	Irrig.97	5	14	7E	Saunders ..	Dec.	21	1973	12965
Cottonwood Creek	Mrs. Paul Kremlacek, Wahoo	Pump	Irrig.		30	15	7E	Saunders ..	Aug.	8	1974	13140*
					31	15	7E	Saunders ..	Aug.	8	1974	13140*
Cottonwood Creek	Larry Dauel, Malmo	Pump	Irrig.41	23	15	6E	Saunders ..	Aug.	9	1974	13142

+Cedar Creek in Cass County and Cedar Creek in Antelope County are different streams.

Stor.-only. Land does not have a direct flow appropriation.

*Application pending approval.

CLAIMS AND APPLICATIONS BY STREAMS IN DIVISION NO. 2-B—Continued

Source	Appropriator and Address	Carrier	Use to which Applied	Provisional Grant in Sec.-ft.	Location of Diversion or Dam				Date of Priority			Doc. No.	App. No.
					S	T	R	County					
Cottonwood Creek Trib. to	Lower Platte North Natural Resource District, David City	Cottonwood Res. 6-D	Storage	200.8 AF	5	15	5E	Saunders	Dec.	6	1966		10990
Cottonwood Creek Trib. to	Lower Platte North Natural Resource District, David City	Cottonwood Res. 42-A	Storage	84.6 AF	8	15	6E	Saunders	Dec.	6	1966		10991
Cottonwood Creek Trib. to	Lower Platte North Natural Resource District, David City	Cottonwood Res. 6-C	Storage	199.1 AF	4	15	5E	Saunders	Oct.	16	1967		11263
Cottonwood Creek Trib. to	Lower Platte North Natural Resource District, David City	Cottonwood Res. 8-D	Storage	186.39 AF	20	15	7E	Saunders	Oct.	16	1967		11264
Cottonwood Creek Trib. to	Lower Platte North Natural Resource District, David City	Cottonwood Res. 23-A	Storage	75.3 AF	26	15	6E	Saunders	June	11	1969		11724
Cottonwood Creek Trib. to	Lower Platte North Natural Resource District, David City	Cottonwood Res. 41-A	Storage	79.5 AF	7	15	6E	Saunders	Jan.	8	1970		11848
Cottonwood Creek Trib. to	Lower Platte North Natural Resource District, David City	Cottonwood Res. 6-E	Storage	98.5 AF	32	16	5E	Saunders	Nov.	10	1971		12424
Cottonwood Creek Trib. to	Lower Platte North Natural Resource District, David City	Cottonwood Cr. Res. 32-A	Storage	71.0 AF	16	15	6E	Saunders	Apr.	6	1972		12578
Cuming Creek	Harvey Hasemann, Scribner	Pump	Irrig.		20	20	7E	Dodge	July	22	1974		13089*
					29	20	7E	Dodge	July	22	1974		13089*
Dead Mans Run	Wedgewood Manor Inc., Lincoln	Wedgewood Lake	Storage	84 AF	27	10	7E	Lancaster	Sept.	21	1960		9864
Dee Creek	Peter Hilt, Jr., Greenwood	Pump	Irrig.	1.72	7	11	9E	Cass	June	12	1933		2326
Dee Creek	Carl A. Mortensen, Lincoln	Pumps	Irrig.	.64	6	11	9E	Cass	Sept.	7	1955		8065
Dee Creek	Boyd Claycomb, Greenwood	Pump	Irrig.	1.53	7	11	9E	Cass	Mar.	5	1957		9287
Deer Creek	Mary Lou Panzer, Ainsworth	Pump	Irrig.	1.54	30	24	3	Madison	Apr.	11	1944		3711
Deer Creek	Henry A. Rethwisch, Wayne	Pump	Irrig.	.89	15	26	3E	Wayne	Aug.	10	1955		7884
Deer Creek	Edward W. Niemann, Wayne	Pump	Irrig.	1.66	1	26	2E	Wayne	Apr.	24	1956		8504
Deer Creek	Raymond Brandstetter, Meadow Grove	Pump	Irrig.	1.86	31	24	3	Madison	Mar.	5	1970		11887
Dog Creek	Roy D. Day, Wayne	Pump	Irrig.	.09	26	27	3E	Wayne	Jan.	30	1954		5912

Dog Creek	Roy D. Day, Wayne	Pump	Irrig.	1.06	26	27	3E	Wayne	Aug.	12	1955	7899
Dog Creek	John Dunklau, Wayne	Pump	Irrig.	1.10	9	27	3E	Wayne	Oct.	11	1955	8218
Dog Creek	Herman Lundberg, Wayne	Pump	Irrig.	.36	5	26	4E	Wayne	Mar.	5	1956	8393
Dog Creek	Nelson and Nelson, Wayne	Pump	Irrig.	5.70	22	27	3E	Wayne	July	26	1956	8693
Dog Creek	Temme and Temme, Wayne	Pump	Irrig.	6.85	35	27	3E	Wayne	Sept.	6	1956	8812
Dog Creek	Harold L. Ekberg, Wayne	Pump	Irrig.	2.29	22	27	3E	Wayne	Sept.	8	1956	8815
Dog Creek	Richard A. Baier, Wayne	Pump	Irrig.	3.91	23	27	3E	Wayne	Aug.	24	1967	11232
Dog Creek	Evans and Evans, Wayne	Pump	Irrig.		26	27	3E	Wayne	Sept.	6	1974	13194*
Dog (Town) Creek	John Beckman Estate, Wayne	Pump	Irrig.	.63	6	26	4E	Wayne	Aug.	15	1936	2613
+Dry Creek	Mitchel Haas, Pierce	Pump	Irrig.	.55	16	26	2	Pierce	Aug.	15	1946	3944
Dry Creek	Mrs. Harry Fleming, Pierce	Pump	Irrig.	.69	8	26	2	Pierce	Sept.	16	1947	4115
Dry Creek	Mrs. Marie Winter, Pierce	Pump	Irrig.	.91	7	26	2	Pierce	Dec.	8	1952	5102
Dry Creek	Ervin H. Otto, Pierce	Pump	Irrig.	.60	33	27	3	Pierce	May	26	1956	7595
Dry Creek	William Hilkemeier Estate, Foster	Pump	Irrig.	2.23	33	27	3	Pierce	Mar.	26	1959	9712
Dry Creek	George W. Lingenfelter, Plainview	Pump	Irrig.	.90	11	27	4	Pierce	Mar.	27	1964	10337
Dry Creek	Arthur J. Polt, Pierce	Pump	Irrig.	.57	2	26	3	Pierce	Apr.	17	1968	11401
+Dry Creek	Thomas J. Flannery, Atkinson	Pump	Irrig.	.22	8	29	14	Holt	June	7	1955	7638
Dry Creek	Rudolf P. Cach, Howells	Pump	Irrig.	.76	27	19	3E	Colfax	Apr.	9	1970	11918
Dry Gully	R.D. Scott, Raymond	Scott Reservoir	Storage	72 AF	22	12	5E	Lancaster	Dec.	7	1936	2669
Duck Creek	Andrew J. Murren, Colon	Pump	Irrig.	.41	16	15	7E	Saunders	Aug.	10	1956	8737
Dunlap Creek	Donald J. Virgl, Weston	Pump	Irrig.	1.04	35	15	5E	Saunders	Apr.	17	1957	9452
Dunlap Creek	Lawver and Lawver, Weston	Pump	Irrig.	.60	31	15	6	Saunders	Sept.	21	1970	12084
Dunlap Creek Trib. to	Fred Kubakel, Wahoo	Pump	Irrig.	.51	3	14	5E	Saunders	June	7	1966	10862
Eight Mile Creek	Wayne Meisinger, Plattsouth	Pump	Irrig.	2.86	20	12	13E	Cass	Jan.	17	1957	9108
Eight Mile Creek	W-M Farms, Inc., Plattsouth	W-M Lake	Storage	510.1 AF	19	12	13E	Cass	May	17	1974	13026
Elk Creek	Jim Andelt, Malcoln	Pump	Irrig.	.44	18	11	5E	Lancaster	Mar.	17	1967	11078
Elk Creek	Floyd Hudkins, Malcoln	Pump	Irrig.	.20	21	11	5E	Lancaster	Jan.	20	1971	12145

*Application pending approval.

+Dry Creek in Pierce, Holt and Colfax Counties are different streams.

CLAIMS AND APPLICATIONS BY STREAMS IN DIVISION NO. 2-B—Continued

Source	Appropriator and Address	Carrier	Use to which Applied	Provisional Grant in Sec.-ft.	Location of Diversion or Dam				Date of Priority		Doc. No.	App. No.
					S	T	R	County				
Elkhorn River	Elkhorn Irrig. Co., O'Neill	Elkhorn Canal	Irrig.	131.43	22	29	13	Holt	Feb. 3	1894	259	263
Elkhorn River	Jos. Davis, O'Neill	Davis Canal	Irrig.	1.43	31	29	11	Holt	Feb. 8	1894	260	
Elkhorn River	Thos. Carlon, O'Neill	Carlon Canal No. 1	Irrig.	1.00	32	29	11	Holt	Feb. 8	1894	261	262
Elkhorn River	Thos. Carlon, N'Neill	Carlon Canal No. 2	Irrig.	5.00	30	29	11	Holt	Feb. 8	1894	262	
Elkhorn River	N.E. Cain, et al., O'Neill	Cain Canal	Irrig.	2.70	32	29	11	Holt	Feb. 20	1895	283	1250
Elkhorn River	W.S.T. Neligh, West Point	West Point Plant	Power	400.00	18	22	6E	Cuming	Dec. 26	1912	1779	
Elkhorn River	Sibberson Brothers, Omaha	Sibberson Canal	Irrig.	2.50	10	29	14	Holt	Sept. 5	1925	2416	2528
Elkhorn River	G. Wayne Smith, Neligh	Pump	Irrig.	.79	10	25	7	Antelope	July 5	1934	2612	
Elkhorn River	Herman Heitzman Estate, West Point	Pump	Irrig.	.31	21	22	6E	Cuming	Mar. 16	1935	2630	2641
Elkhorn River	F.V. McGuire, Wisner	Pump	Irrig.	1.21	32	24	4E	Cuming	Aug. 14	1936	2653	
Elkhorn River	John M. Collins, West Point	Pump	Irrig.	.39	22	22	6E	Cuming	Aug. 31	1936	2674	2704
Elkhorn River	Geo. F. Dwyer, Waterloo	Pump	Irrig.	.08	10	15	10E	Douglas	Sept. 22	1936	2750	
Elkhorn River	J.C. Robinson Real Estate Company, Waterloo	Pump	Irrig.	1.10	3	15	10E	Douglas	Nov. 5	1936	2767	2850
Elkhorn River	F.B. Torbert Estate, Norfolk	Pump	Irrig.	.09	36	24	2	Madison	Dec. 21	1936	2860	
Elkhorn River	Joseph R. Rosmarin, Stanton	Pump	Irrig.	.05	13	23	2E	Stanton	Mar. 1	1937	2983	2990
Elkhorn River	Orris Brink, Oakdale	Pump	Irrig.	.82	8	24	5	Antelope	June 4	1937	3016	
Elkhorn River	Theodore William Whitwer, et al., Norfolk	Pump	Irrig.	.69	6	23	1E	Stanton	July 30	1937	3050	3061
Elkhorn River	George Noah, Norfolk	Pump	Irrig.	.69	15	24	4	Madison	Mar. 18	1938	3069	
Elkhorn River	John E. Sutherland, Omaha	Pump	Irrig.	1.86	34	15	10E	Douglas	Apr. 4	1938	3073	3102
Elkhorn River	Thompson and Unkel, Battle Creek	Pump	Irrig.	3.14	29	24	2	Madison	Oct. 11	1939	3155	
Elkhorn River	James O'Brien, et al., Tilden	Pump	Irrig.	.76	4	24	5	Antelope	Oct. 18	1939		3016
Elkhorn River	Harry Fraiberg, Stanton	Pump	Irrig.	.56	8	23	3E	Stanton	Nov. 10	1939		
Elkhorn River	William Boldt, Jr., Stanton	Pump	Irrig.	.27	29	23	2E	Stanton	Dec. 13	1939		3069
Elkhorn River	Elman Eggers, Tilden	Pump	Irrig.	.64	11	24	5	Antelope	Dec. 19	1939		
Elkhorn River	Joe Zimmerer, Humphrey	Pump No. 1	Irrig.	.40	17	23	3E	Stanton	Jan. 2	1940		3073
Elkhorn River	Peter Martensen, Oakdale	Pump	Irrig.	.42	8	24	5	Antelope	Jan. 9	1940		
Elkhorn River	F.A. Childs, Oakdale	Pump	Irrig.	.21	3	24	5	Antelope	Mar. 4	1940		3102
Elkhorn River	Idlewild Farm Co., Fremont	Pumps	Irrig.	.81	29	18	9E	Dodge- Washington	May 10	1940		

Elkhorn River	R.A. Emerson, Oakdale	Pump	Irrig.	.09	1	24	6	Antelope	Feb.	14	1941	3391
Elkhorn River	Joe Wittwer, Tilden	Pump	Irrig.	.38	3	24	5	Antelope	Mar.	5	1941	3409
Elkhorn River	Fred C. Warner, Meadow Grove	Pump	Irrig.	1.10	24	24	4	Madison	Nov.	18	1941	3532
Elkhorn River	Nebraska, Game and Parks Commission, Lincoln	Atkinson Reservoir	Storage	25 AF	30	30	14	Holt	Nov.	23	1949	4535
Elkhorn River	James T. McDonald, O'Neill	Pump	Irrig.	.43	33	29	11	Holt	Feb.	10	1953	5158
Elkhorn River	Louis A. Finocchiaro, Omaha	Pump	Irrig.	.33	1	23	1	Madison	Mar.	27	1954	6099
Elkhorn River	Paul Clemens, Battle Creek	Pump	Irrig.	.14	24	24	3	Madison	Mar.	27	1954	6100
Elkhorn River	Don Mactier, Omaha	Pump	Irrig.	2.64	9	16	10E	Douglas	Apr.	16	1954	6208
Elkhorn River	Wm. Mozer, Meadow Grove	Pump	Irrig.	.79	13	24	4	Madison	July	22	1954	6484
Elkhorn River	Lawrence Huntman, Hooper	Pump	Irrig.	.50	11	19	7E	Dodge	July	27	1954	6498
Elkhorn River	Harlow Schwisow, O'Neill	Pump	Irrig.	1.64	36	29	12	Holt	Mar.	15	1955	7194
Elkhorn River	Otto F. Lorenz, O'Neill	Pump	Irrig.	.51	28	29	12	Holt	Mar.	25	1955	7282
Elkhorn River	Ray J. Vogel, Battle Creek	Pump	Irrig.	1.14	25	24	3	Madison	Mar.	28	1955	7286
Elkhorn River	Herman Hansen, Tilden	Pump	Irrig.	.50	8	24	4	Madison	Apr.	1	1955	7290
Elkhorn River	Donald F. Engel, Lincoln	Pump	Irrig.	.15	21	25	6	Antelope	Apr.	7	1955	7297
Elkhorn River	Peter Diedrichsen, Scribner	Pump	Irrig.	.27	5	19	7E	Dodge	Apr.	15	1955	7309
Elkhorn River	Leonard Rakowsky, Battle Creek	Pump	Irrig.	.62	30	24	2	Madison	Apr.	25	1955	7403
Elkhorn River	Robert D. Cole, Emmet	Pump	Irrig.	.90	23	29	13	Holt	May	16	1955	7480
Elkhorn River	Jerome Hovelsrud, Denton	Pump	Irrig.	1.14	17	24	4	Madison	May	17	1955	7489
Elkhorn River	Adolph A. Kment, Stanton	Pump	Irrig.	1.06	22	23	2E	Stanton	May	20	1955	7497
Elkhorn River	Marvin Wright, Norfolk	Pump	Irrig.	.28	33	24	1	Madison	June	3	1955	7626
Elkhorn River	Lu Vern Olberding, Stuart	Pump	Irrig.	.67	17	30	15	Holt	June	9	1955	7640
Elkhorn River	G.C. Funk, Atkinson	Pump	Irrig.	.51	31	30	14	Holt	June	14	1955	7656
Elkhorn River	Ed Psotta, Pilger	Pump	Irrig.	.94	3	23	3E	Stanton	July	1	1955	7752
Elkhorn River	J.B. Ryan Hay Co., O'Neill	Pumps	Irrig.	22.15	27	29	12	Holt	July	18	1955	7786
Elkhorn River	Spann Brothers, Atkinson	Pumps	Irrig.	1.66	10	29	14	Holt	July	18	1955	7787
Elkhorn River	Clarence Ernst, O'Neill	Pump	Irrig.	.92	28	29	12	Holt	July	25	1955	7795
Elkhorn River	Elmer Olberding, Atkinson	Pump	Irrig.	.42	14	29	14	Holt	Aug.	4	1955	7867
Elkhorn River	Ed Sanne, Tilden	Pump	Irrig.	.25	8	24	4	Madison	Dec.	2	1955	8273
Elkhorn River	John Marshall, Arlington	Pump	Irrig.	.28	13	17	9E	Washington	Feb.	1	1956	8340
Elkhorn River	Walter E. Hula, Fremont	Pump	Irrig.	.19	33	18	9E	Washington	Mar.	19	1956	8432
Elkhorn River	Chris A. Nielsen, Fremont	Pump	Irrig.	.52	13	7	9E	Washington	Apr.	13	1956	8472
Elkhorn River	Albert Miller, Emmet	Pump	Irrig.	.81	30	29	12	Holt	Apr.	17	1956	8491
Elkhorn River	Mary Pribil, O'Neill	Pump	Irrig.	1.54	2	28	11	Holt	June	18	1956	8625
Elkhorn River	Rudolph Kment, Stanton	Pump	Irrig.	1.37	22	23	2E	Stanton	July	3	1956	8657
Elkhorn River	H.E. Green, Valley	Pump	Irrig.	1.00	31	17	10E	Dodge	Aug.	4	1956	8717
Elkhorn River	William J. Morgan, Stuart	Pump	Irrig.	4.30	22	30	15	Holt	Aug.	23	1956	8768
Elkhorn River	L.F. Burgess, Atkinson	Pump	Irrig.	.34	20	29	13	Holt	Aug.	24	1956	8775

CLAIMS AND APPLICATIONS BY STREAMS IN DIVISION NO. 2-B—Continued

Source	Appropriator and Address	Carrier	Use to which Applied	Provisional Grant in Sec.-ft.	Location of Diversion or Dam				Date of Priority	Doc. No.	App. No.
					S	T	R	County			
Elkhorn River	Ray Kernick, Atkinson	Pump	Irrig.		32	30	14	Holt	Aug. 30	1956	8790*
Elkhorn River	Clifford L. Taylor, Fremont	Pump	Irrig.	2.67	33	18	9E	Washington	Nov. 26	1956	9001
Elkhorn River	Robert Siedschlag, Norfolk	Pump	Irrig.	.97	17	23	1E	Stanton	Dec. 4	1956	9016
Elkhorn River	William Kohlhof, Norfolk	Pumps	Irrig.	1.27	17	23	1E	Stanton	Dec. 10	1956	9024
Elkhorn River	Leonard C. Hoegemeyer, Hooper	Pump	Irrig.	.96	11	19	7E	Dodge	Dec. 11	1956	9028
Elkhorn River	Leonard McDonald, Oakdale	Pump	Irrig.	1.80	6	24	5	Antelope	Jan. 22	1957	9123
Elkhorn River	Kenneth S. Nelson, Hooper	Pumps	Irrig.	.61	12	19	7E	Dodge	Mar. 5	1957	9289
					17	19	8E	Dodge	Mar. 5	1957	9289
Elkhorn River	Chris A. Nielsen, Fremont	Pump	Irrig.	.17	13	17	9E	Washington	Mar. 11	1957	9324
Elkhorn River	Masters Bros., Arlington	Pump	Irrig.	.70	32	17	10E	Washington	Mar. 13	1957	9339
Elkhorn River	Raymond A. Wright, Arlington	Pump	Irrig.	1.61	3	17	9E	Washington	Mar. 20	1957	9380
Elkhorn River	Mrs. Ottilie Smith, Winner, S.D.	Pump	Irrig.	1.06	2	23	1	Madison	Mar. 21	1957	9386
Elkhorn River	J. Oswald Grimm, Hooper	Pump	Irrig.	.64	14	19	8E	Dodge	Mar. 23	1957	9395
Elkhorn River	James T. McDonald, O'Neill	Pump	Irrig.	1.23	33	29	11	Holt	July 11	1957	9531
Elkhorn River	Curtis W. Schmidt, Arlington	Pump	Irrig.	.86	4	17	9E	Dodge	Mar. 14	1957	9601
Elkhorn River	E.C. Weller, Atkinson	Pump	Irrig.	3.09	4	29	14	Holt	Dec. 29	1958	9674
Elkhorn River	L.H. Steinhauer, Stuart	Pump	Irrig.	.57	17	30	15	Holt	Aug. 18	1959	9751
Elkhorn River	Francis Steinhauer, Stuart	Pump	Irrig.	.57	17	30	15	Holt	Oct. 5	1959	9767
Elkhorn River	Clarence Ernst, O'Neill	Pump	Irrig.	1.38	28	29	12	Holt	Apr. 12	1960	9812
Elkhorn River	Roy W. Aten, Atkinson	Pump	Irrig.	2.74	5	29	14	Holt	Jan. 10	1963	10139
Elkhorn River	Knapp and Knapp, Clearwater	Pump	Irrig.	.38	31	26	7	Antelope	Aug. 21	1964	10426
Elkhorn River	C.L. Sisson, Ewing	Pump	Irrig.	2.68	28	27	9	Holt	May 26	1965	10638
					33	27	9	Holt	May 26	1965	10638
					34	27	9	Holt	May 26	1965	10638
Elkhorn River	Miner's, Inc., O'Neill	Pump	Irrig.	1.36	3	28	11	Holt	Mar. 4	1966	10784
Elkhorn River	Willis C. Wegner, Scribner	Pump	Irrig.	1.64	24	20	6E	Dodge	July 25	1966	10903
Elkhorn River	Mabel E. Wingate, et al., Oakdale	Pump	Irrig.	1.43	7	24	5	Antelope	Aug. 15	1966	10929
Elkhorn River	Cuming County Recreation Corp. Beemer	Pump	Irrig.	2.03	2	22	5E	Cuming	Jan. 11	1967	11011
Elkhorn River	Virgil Laursen, O'Neill	Pump	Irrig.	2.92	32	29	11	Holt	Apr. 3	1967	11090
Elkhorn River	Otto J. Brabec, Nickerson	Pump	Irrig.	.52	9	19	8E	Dodge	May 23	1967	11143
Elkhorn River	Dr. Joel A. Gillespie, Norfolk	Pump	Irrig.	.93	21	23	1E	Stanton	May 26	1967	11150

Elkhorn River	City of Norfolk Park Dept., Norfolk	Pump	Irrig.	.08	3	23	1	Madison	May	29	1967	11154
Elkhorn River	Emil Mastny, Stanton	Pump	Irrig.	.49	36	23	1E	Stanton	Aug.	28	1967	11236
Elkhorn River	George E. Noah, Norfolk	Pump	Irrig.	.54	15	24	4	Madison	Nov.	7	1967	11274
Elkhorn River	Virgil Laursen, O'Neill	Pump	Irrig.	1.70	32	29	11	Holt	Jan.	8	1968	11306
Elkhorn River	William H. Kruger, Jr., Clearwater	Pump	Irrig.	2.14	22	26	8	Antelope	Jan.	10	1968	11309
Elkhorn River	Victor Hoffman, Clearwater	Pump	Irrig.	.71	21	26	8	Antelope	Mar.	4	1968	11353
Elkhorn River	Dennis Hemenway, Neligh	Pump	Irrig.	2.53	28	25	6	Antelope	Apr.	8	1968	11388
Elkhorn River	Consolidated Blenders, Inc., Fremont	Pump	Irrig.	2.50	19	17	10E	Dodge	May	22	1968	11429
Elkhorn River	Wayne M. Tegler, Meadow Grove	Pump	Irrig.	1.14	24	24	4	Madison	Sept.	10	1968	11560
Elkhorn River	Emery Carey, Clearwater	Pump	Irrig.	2.14	35	26	8	Antelope	Sept.	19	1968	11564
Elkhorn River	Leo F. Harte, Inman	Pump	Irrig.	1.01	20	28	10	Holt	June	4	1969	11717
Elkhorn River	Huston and Huston, Emmet	Pump	Irrig.	.61	21	29	13	Holt	June	23	1969	11736
Elkhorn River	Larry E. Wulf, Hooper	Pump	Irrig.	2.35	24	19	8E	Dodge	June	12	1970	11968
Elkhorn River	Harlan D. Reutzel, Atkinson	Pump	Irrig.	.55	4	29	14	Holt	Mar.	29	1971	12194
Elkhorn River	Rotert Brothers, Elgin	Pump	Irrig.	5.38	34	25	6	Antelope	June	29	1971	12306
Elkhorn River	Enos Adams, Neligh	Pump	Irrig.	.93	3	24	6	Antelope	June	29	1971	12306
Elkhorn River	Clarence H. Bauermeister, Norfolk	Pump	Irrig.	1.73	33	25	6	Antelope	July	22	1971	12328
Elkhorn River	Lowell D. Geisler, et al., Hooper	Pump	Irrig.	3.96	28	25	6	Antelope	July	22	1971	12328
Elkhorn River	W.G. Preusker, Battle Creek	Pump	Irrig.	1.59	31	24	2	Madison	Nov.	1	1971	12413
Elkhorn River	Iris Ehlers, Millard	Pump	Irrig.	2.57	31	24	2	Madison	Nov.	1	1971	12413
Elkhorn River	John Volk, et al., Battle Creek	Pump	Irrig.	.31	15	19	8E	Dodge	Dec.	13	1971	12457
Elkhorn River	Cedric Porath, Norfolk	Pump	Irrig.	3.91	14	19	8E	Dodge	Dec.	13	1971	12457
Elkhorn River	Duane Muller, Scriber	Pump	Irrig.	.97	13	19	8E	Dodge	Dec.	13	1971	12457
Elkhorn River	Timm and Timm, Nickerson	Pump	Irrig.	6	28	24	2	Madison	Feb.	22	1972	12512
Elkhorn River	Mrs. Ada Crouter, West Point	Pump	Irrig.	2.39	34	16	10E	Douglas	Mar.	21	1972	12557
Elkhorn River	Arlen L. Lierman, Beemer	Pump	Irrig.	3	3	15	10E	Douglas	Mar.	21	1972	12557
Elkhorn River	Joseph Kalina, O'Neill	Pump	Irrig.	31	23	24	3	Madison	May	30	1972	12647
Elkhorn River	Agricultural Incorporation, Stanton	Pump	Irrig.	10	34	24	2	Madison	June	19	1972	12660
Elkhorn River	William L. Siedschlag, Norfolk	Pump	Irrig.	3	30	20	7E	Dodge	May	8	1973	12867
Elkhorn River	Degaillez and Degaillez, Norfolk	Pump	Irrig.	6	18	9E	9E	Dodge	Nov.	8	1973	12958
Elkhorn River		Pump	Irrig.	31	19	9E	9E	Dodge	Nov.	8	1973	12958
Elkhorn River		Pump	Irrig.	27	22	6E	Cuming	Dec.	26	1973	12966	
Elkhorn River		Pump	Irrig.	2	22	5E	Cuming	Mar.	27	1974	13006	
Elkhorn River		Pump	Irrig.	3	28	11	Holt	Apr.	29	1974	13027	
Elkhorn River		Pump	Irrig.	10	28	11	Holt	Apr.	29	1974	13027	
Elkhorn River		Pump	Irrig.	4	23	3E	Stanton	Aug.	5	1974	13129*	
Elkhorn River		Pump	Irrig.	20	23	1E	Stanton	Aug.	20	1974	13162*	
Elkhorn River		Pump	Irrig.	28	24	2	Madison	Sept.	20	1974	13209*	

*Application pending approval.

CLAIMS AND APPLICATIONS BY STREAMS IN DIVISION NO. 2-B—Continued

Source	Appropriator and Address	Carrier	Use to which Applied	Provisional Grant in Sec.-ft.	Location of Diversion or Dam				Date of Priority			Doc. No.	App. No.
					S	T	R	County					
Elkhorn River, Trib. to	F.A. Childs, Oakdale	Childs Reservoir	Storage ..	102 AF	3	24	5	Antelope ..	Mar.	4	1960		3101
Elkhorn River, Trib. to	Paul Clemens, Battle Creek	Pump	Irrig.61	19	24	2	Madison ..	Mar.	27	1954		6101
Elkhorn River, Trib. to	Adkins and Adkins, Norfolk	Pump	Irrig.43	34	24	2	Madison ..	Aug.	17	1954		6628
Elkhorn River, Trib. to	Eugene D. Diers Estate, Fremont	Pumps	Irrig.	1.91	31	18	9E	Dodge	Aug.	25	1954		6637
Elkhorn River, Trib. to	Mrs. Lois M. McCartney, Fremont	Pump	Irrig.	1.07	1	16	9E	Douglas ...	Apr.	27	1955		7412
Elkhorn River, Trib. to	Fred Lydick, Valley	Pumps	Irrig.	2.20	12	16	9E	Douglas ...	Apr.	5	1957		9433
Elkhorn River, Trib. to	Village of Pilger, Pilger	Pilger Watershed Res. 1-B	Storage ..	406.0 AF	26	24	3E	Stanton ...	July	20	1965		10657
Elkhorn River, Trib. to	Frank R. Ammon, Newport	Pump	Irrig.	2.24	33	31	17	Rock	June	6	1966		10861
Elkhorn River, Trib. to	Fred Hansen, Stanton	Sand Creek Res. No. 2 ..	Storage ..	263.1 AF	10	22	2E	Stanton ...	Aug.	9	1967		11219
Elkhorn River Trib. to	Robert L. Montgomery, Neligh	Pump	Irrig.	1.08	36	26	8	Antelope ..	Mar.	7	1968		11360
Elkhorn River, Trib. to	City of Norfolk, Norfolk	Lake Norfolk	Rec. and Flood	424.2 AF	21	24	1	Madison ..	May	20	1971		12269
Elkhorn River, Trib. to	Mitchell and Brandt, Oakdale	Mitchell—Brandt Reservoir	Storage ..	25.52 AF	29	25	5	Antelope ..	Aug.	3	1972		12704
Elkhorn R., N.F. . . .	Norfolk Feed Mills Co., Norfolk	Norfolk Cereal and Flour Mills	Power ...	100.00	23	24	1	Madison ..	Mar.	1	1870		996
Elkhorn R., N.F. . . .	James O. Gries, Norfolk	Pump	Irrig.42	20	24	1	Madison ..	Aug.	17	1933		2343
Elkhorn R., N.F. . . .	Erwin Zutz, Norfolk	Pump	Irrig.50	15	24	1	Madison ..	Sept.	12	1934		2474
Elkhorn R., N.F. . . .	Robert Bathke, Norfolk	Pump	Irrig.02	22	24	1	Madison ..	Apr.	4	1935		2533
Elkhorn R., N.F. . . . and Dry Creek	C.H. Chilvers, Pierce	Pumps	Irrig.	5.91	9	26	2	Pierce	July	14	1936		2588

Elkhorn R., N.F. . . .	Mrs. Doratheia M. Werner, Norfolk	Pump	Irrig.	.56	26	24	1	Madison	July	24	1936	2597
Elkhorn R., N.F. . . .	Erwin Kolterman, Pierce	Pump	Irrig.	1.89	15	26	2	Pierce	July	30	1936	2602
Elkhorn R., N.F. . . .	Ronald D. Koehler, Osmond	Pump	Irrig.	.71	19	27	2	Pierce	Aug.	13	1936	2611
Elkhorn R., N.F. . . .	L.H. Doughty, Norfolk	Pump	Irrig.	.24	26	24	1	Madison	Nov.	18	1936	2661
Elkhorn R., N.F. . . .	George M. Andrew Estate, Pierce	Pump	Irrig.	.01	26	26	2	Pierce	Dec.	11	1936	2670
Elkhorn R., N.F. . . .	Kluender and Riggart, Norfolk	Pump	Irrig.	.21	22	24	1	Madison	May	25	1937	2747
Elkhorn R., N.F. . . .	Robert Blinn, et al., Norfolk	Pump	Irrig.	.43	36	24	1	Madison	Apr.	27	1938	2865
Elkhorn R., N.F. . . .	William G. Volkman, Norfolk	Pumps	Irrig.	.15	26	24	1	Madison	May	26	1938	2875
Elkhorn R., N.F. . . .	William G. Volkman, Norfolk	Pump	Irrig.	.29	26	24	1	Madison	May	26	1938	2875 R
Elkhorn R., N.F. . . .	Paul V. Meierhenry, Norfolk	Pump	Irrig.	1.05	28	25	1	Pierce	Nov.	20	1939	3021
Elkhorn R., N.F. . . .	Albert H. Meierhenry, Norfolk	Pump	Irrig.	.18	33	25	1	Pierce	Dec.	11	1939	3043
Elkhorn R., N.F. . . .	Eldon G. Mundorf, et al., Norfolk	Pump	Irrig.	1.25	36	24	1	Madison	Mar.	8	1940	3110
Elkhorn R., N.F. . . .	Joseph Baksa, Norfolk	Pump	Irrig.	.22	26	24	1	Madison	Mar.	18	1940	3121
Elkhorn R., N.F. . . .	Ethel Toll Cook, Norfolk	Pump	Irrig.	.08	26	24	1	Madison	Feb.	19	1941	3398
Elkhorn R., N.F. . . .	Betty J. Hitz, Pierce	Pump	Irrig.	1.23	26	26	2	Pierce	Aug.	3	1946	3937
Elkhorn R., N.F. . . .	Claire Guinn, Pierce	Pump	Irrig.	.99	8	26	2	Pierce	Aug.	7	1946	3941
Elkhorn R., N.F. . . .	Maurice L. Stalnaker, Norfolk	Pump	Irrig.	.61	33	25	1	Pierce	Aug.	15	1946	3945
Elkhorn R., N.F. . . .	Alfred Otto, Pierce	Pump	Irrig.	.86	9	26	2	Pierce	Aug.	20	1946	3946
Elkhorn R., N.F. . . .	A. Sidney Magdanz, Omaha	Pump	Irrig.	1.83	32	27	2	Pierce	Sept.	11	1946	3958
Elkhorn R., N.F. . . .	David Wolf, Pierce	Pump	Irrig.	.29	23	26	2	Pierce	Sept.	14	1946	3961
Elkhorn R., N.F. . . .	Gilbert Jochens, Pierce	Pump	Irrig.	.83	5	26	2	Pierce	Feb.	2	1948	4197
Elkhorn R., N.F. . . .	Walter Fenske, Hoskins	Pump	Irrig.	.77	6	25	1	Pierce	June	4	1948	4278
Elkhorn R., N.F. . . .	Mrs. Ralph Klug, Norfolk	Pump	Irrig.	.55	3	24	1	Madison	Mar.	27	1954	6102
Elkhorn R., N.F. . . .	Ray Wilke, Norfolk	Pump	Irrig.	.20	33	25	1	Pierce	Sept.	17	1954	6691
Elkhorn R., N.F. . . .	Butler, Huwaldt and Scheer, Osmond	Pump	Irrig.	.61	24	27	3	Pierce	Sept.	23	1954	6694
Elkhorn R., N.F. . . .	Elmer Wagner, Osmond	Pump	Irrig.	1.17	24	27	3	Pierce	Mar.	2	1955	7179
Elkhorn R., N.F. . . .	Val C. Hrabak, Stanton	Pump	Irrig.		1	23	1	Madison	Mar.	26	1955	7283*
Elkhorn R., N.F. . . .	Herbert Schmidt, Norfolk	Pump	Irrig.	.43	26	24	1	Madison	May	27	1955	7608
Elkhorn R., N.F. . . .	Arthur F. Pohlman, Hadar	Pump	Irrig.	.31	28	25	1	Pierce	Apr.	28	1956	8523
Elkhorn R., N.F. . . .	Louis B. Fletcher, Norfolk	Pump	Irrig.	.01	26	24	1	Madison	May	2	1956	8532
Elkhorn R., N.F. . . .	Frants M. Thor, Osmond	Pump	Irrig.	.86	13	27	3	Pierce	May	16	1956	8566
Elkhorn R., N.F. . . .	Herbert W. Uecker, Norfolk	Pump	Irrig.	.68	4	24	1	Madison	May	25	1956	8586
Elkhorn R., N.F. . . .	Ada G. Klug, Norfolk	Pump	Irrig.	2.35	21	25	1	Pierce	Aug.	20	1956	8755
Elkhorn R., N.F. . . .	Robert L. Carlisle, Norfolk	Pump	Irrig.	2.29	36	26	2	Pierce	Aug.	28	1956	8784
Elkhorn R., N.F. . . .	Arthur F. Pohlman, Hadar	Pump	Irrig.	.71	28	25	1	Pierce	Sept.	20	1956	8847
Elkhorn R., N.F. . . .	Muriel Oestreich, Norfolk	Pump	Irrig.	.82	33	25	1	Pierce	Oct.	18	1956	8912
Elkhorn R., N.F. . . .	Mrs. Waldo Winter, Lebanon, Wis.	Pump	Irrig.	.78	3	24	1	Madison	Nov.	15	1956	8976
Elkhorn R., N.F. . . .	Glenn F. Uecker, Pierce	Pump	Irrig.	1.17	23	26	2	Pierce	Feb.	12	1957	9187

*Application pending approval.

R. Denotes relocation.

CLAIMS AND APPLICATIONS BY STREAMS IN DIVISION NO. 2-B—Continued

Source	Appropriator and Address	Carrier	Use to which Applied	Provisional Grant in Sec.-ft.	Location of Diversion or Dam				Date of Priority			Doc. No.	App. No.
					S	T	R	County					
Elkhorn R., N.F. . . .	Ronald D. Koehler, Osmond	Pump	Irrig.71	19	27	2	Pierce	Mar.	9	1957		9317
Elkhorn R., N.F. . . .	Muriel Oestreich, Norfolk	Pumps	Irrig.86	28	25	1	Pierce	Feb.	15	1960		9795
Elkhorn R., N.F. . . .	Dale E. Schulz, Pierce	Pump	Irrig.	1.08	36	26	2	Pierce	Mar.	27	1961		9916
Elkhorn R., N.F. . . .	A.R. Uecker, Norfolk	Pump	Irrig.04	10	24	1	Madison . . .	Jan.	22	1964		10287
Elkhorn R., N.F. . . .	Marvin H. Pieper, Hadar	Pump	Irrig.	2.46	20	25	1	Pierce	Apr.	14	1964		10351
Elkhorn R., N.F. . . .	Robert Weinrich, Pierce	Pump	Irrig.	1.21	6	25	1	Pierce	June	10	1964		10383
Elkhorn R., N.F. . . .	Joe Kriener Estate, Osmond	Pump	Irrig.	1.04	13	27	3	Pierce	May	2	1967		11120
Elkhorn R., N.F. . . .	City of Norfolk Park Department, Norfolk	Pump	Irrig.07	22	24	1	Madison . . .	May	29	1967		11155
Elkhorn R., N.F. . . .	Harley R. Bovee, Pierce	Pump	Irrig.	2.53	6	25	1	Pierce	Mar.	22	1968		11380
Elkhorn R., N.F. . . .	Mrs. Alma Calvert, Pierce	Pump	Irrig.	2.00	5	26	2	Pierce	July	22	1968		11502
Elkhorn R., N.F. . . .	Darrell C. Kahny, Osmond	Pump	Irrig.	1.08	30	27	2	Pierce	Apr.	28	1970		11927
Elkhorn R., N.F. . . .	Delmar D. Ganseborn, Osmond	Pump	Irrig.	2.57	13	27	3	Pierce	May	12	1971		12255
Elkhorn R., N.F. . . .	Paul Hilkemann, Sr., Pierce	Pump	Irrig.	1.87	18	25	1	Pierce	Jan.	15	1974		12970
Elkhorn R., N.F. . . .	Robert A. Chilvers, Neligh	Pump	Irrig.		6	25	1	Pierce	July	30	1974		13111*
Elkhorn R., N.F. . . .	Alva J. Theisen, Osmond	Pumps	Irrig.	1.43	36	28	3	Pierce	Jan.	8	1955		6991
East Branch					1	27	3	Pierce	Jan.	8	1955		6991
Elkhorn R., N.F. . . .	John P. Theisen, Osmond	Pump No. 3	Irrig.43	2	27	3	Pierce	Mar.	18	1954		6077
Middle Branch													
Elkhorn R., N.F. . . .	John K. Theisen, Osmond	Pump	Irrig.	1.14	35	28	3	Pierce	Dec.	23	1954		6942
Middle Branch													
Elkhorn R., N.F. . . .	Clayton and Theisen, Osmond	Pump No. 1	Irrig.	1.59	2	27	3	Pierce	Mar.	18	1954		6075
West Branch													
Elkhorn R., S.F. . . .	Albert Rothleuter, Ewing	Flour Mills	Power	33.00	3	26	9	Holt	Aug.	21	1898		464
Elkhorn R., S.F. . . .	James Hawk, Ewing	Pump	Irrig.45	17	26	10	Holt	Jan.	3	1948		4166
Elkhorn R., S.F. . . .	Contois and McVay, O'Neill	Pumps	Irrig.	3.51	11	26	11	Holt	June	9	1955		7643
Elkhorn R., S.F. . . .	E.G. Wintermote, Chambers	Pump	Irrig.	2.24	10	26	12	Holt	Jan.	30	1964		10290
Elkhorn R., S.F. . . .	Donald D. Hoffman, Chambers	Pump	Irrig.	1.38	2	26	12	Holt	Mar.	22	1965		10575

Elkhorn R., S.F.	Zane Rowse, Chambers	Pump	Irrig.	1.40	7	26	12	Holt	June	10	1968	11442
Elm Creek	Harry J. Albertsen, Long Pine	Pump	Irrig.57	24	27	10	Holt	July	31	1969	11757
Elm Creek	Earl Wright, Ewing	Pump	Irrig.	4.23	13	27	10	Holt	Oct.	2	1969	11812
					1	27	9	Holt	Oct.	2	1969	11812
Fountain Creek	Rudolf Vervaecke, Ashland	Pump	Irrig.	1.67	24	12	10E	Cass	July	25	1955	7796
Four Mile Creek	George Sachs, Plattsmouth	Pump	Irrig.13	34	12	13E	Cass	July	20	1955	7789
Four Mile Creek	Wiles and Wiles, Plattsmouth	Pump	Irrig.		22	12	13E	Cass	Aug.	21	1974	13167*
					27	12	13E	Cass			1974	13167*
Four Mile Creek	Wiles and Wiles, Plattsmouth	Pump	Irrig.		23	12	13E	Cass	Sept.	6	1974	13195*
Trib. to												
Four Mile Creek,	George Sachs, Plattsmouth	Pump	Irrig.31	34	12	13E	Cass	July	20	1955	7790
West Branch												
Funk Reservoir	Mrs. Margaret M. Funk, Clearwater	Pump	Stor-only .		25	25	9	Holt	May	2	1963	10184
Funk Reservoir	Jack Funk, Clearwater	Pump	Stor-only .		25	25	9	Holt	May	2	1963	10185
			Supp. I. . .	A-9941	25	25	9	Holt	May	2	1963	10185
Giles Creek	Freiberg & Young, et al., Stanton	Pump	Irrig.62	13	24	5	Antelope ..	Nov.	24	1936	2663
Giles Creek	Fred Borgelt, Hoquiam, Wash.	Pump	Irrig.34	12	24	5	Antelope ..	Feb.	2	1955	7056
Giles Creek	Boyd Bennett, Tilden	Pump	Irrig.35	13	24	5	Antelope ..	Nov.	30	1955	8270
Giles Creek	Hansen and Hansen, Tilden	Pump	Irrig.	2.26	24	24	5	Antelope ..	Aug.	20	1956	8758
Giles Creek	Harlan Nelson, Tilden	Pump	Irrig.86	24	24	5	Antelope ..	Aug.	24	1967	11233
Greenwood Cr.	Paul J. Strate, Greenwood	Pump	Irrig.87	28	12	9E	Cass	Jan.	31	1964	10294
Hader Creek	Ray Wilke, Norfolk	Pump	Irrig.25	33	25	1	Pierce	Aug.	6	1954	6566
Haines Branch	George M. Brand, Lincoln	Pump	Irrig.34	6	9	6E	Lancaster .	Dec.	1	1956	9012
Haines Branch	James J. Juricek, Crete	Pump	Irrig.77	8	8	5E	Lancaster .	Apr.	6	1967	11095
Haines Branch	Priess and Priess, Lincoln	Pump	Irrig.81	4	9	6E	Lancaster .	Apr.	17	1972	12591
Haines Branch	Priess and Priess, Lincoln	Priess Res. No. 1	Storage ..		4	9	6E	Lancaster .	Apr.	17	1972	12592

* Application pending approval.
 Stor-only. Land does not have a direct flow appropriation.
 Supp. I. Storage water in addition to direct flow.

CLAIMS AND APPLICATIONS BY STREAMS IN DIVISION NO. 2-B—Continued

Source	Appropriator and Address	Carrier	Use to which Applied	Provisional Grant in Sec.-ft.	Location of Diversion or Dam				Date of Priority	Doc. No.	App. No.
					S	T	R	County			
Haines Branch, Trib. to	Wm. Honvlez, Denton	Pump	Irrig.	.40	22	9	5E	Lancaster	Mar. 12	1957	9334
Holmes Creek	Nebraska, Game and Parks Commission, Lincoln	Conestoga Reservoir	Storage	2700 AF	10	9	5E	Lancaster	Nov. 6	1962	10121
Holt Creek	F.D. Schermerhorn, Omaha	Schermerhorn Canal	Irrig.	1.89	5	28	13	Holt	May 9	1941	3441
Hopkins Creek	Charles Coy Galyen and Walter O. Long, Tilden	Pump	Irrig.	.43	1	24	5	Antelope	Jan. 6	1955	6981
Humbug Creek, Trib. to	Wayne County, Wayne	Brogren Reservoir	Storage	21.20 AF	32	25	2E	Wayne	May 1	1974	13028
Ives Creek	Glen Larson, Tilden	Pump	Irrig.	2.86	22	24	5	Antelope	Jan. 8	1968	11307
Johnson Creek	Lower Platte North Natural Resources Dist., David City	Johnson Creek Reservoir 22-A	Storage	487 AF	16	14	9E	Saunders	July 12	1974	13073
					21	14	9E	Saunders	July 12	1974	13073
Knebel-Pofahl Lake	Ernest H. Knebel, Norfolk	Pump	Irrig.	.27	2	23	1	Madison	Nov. 20	1939	3020
Knebel-Pofahl Lake	Ernest H. Knebel, Norfolk	Pump	Irrig.	.35	2	23	1	Madison	Feb. 17	1940	3092
Kucera Reservoir	Joseph W. Kucera, Clarkson	Pump	Stor.-only		28	21	3E	Stanton	Mar. 27	1974	13008
Linn Creek	Lyle J. Vergith, Martel	Vergith Reservoir	Storage	15.6 AF	3	7	6E	Lancaster	Aug. 15	1955	7908
Logan Creek	Johnson and Johnson, Oakland	Pump	Irrig.	1.71	35	22	8E	Burt	Feb. 20	1931	2192
Logan Creek	J.A. Johnson, Oakland	Pump	Irrig.	.92	36	22	8E	Burt	Sept. 10	1931	2236
Logan Creek	Bernard Havekost, Hooper	Pump	Irrig.	.37	33	20	8E	Dodge	July 10	1936	2586
Logan Creek	Meyer and Meyer, Hooper	Pump	Irrig.	1.41	16	20	8E	Dodge	July 24	1936	2595

Logan Creek	Schole and Schole, Lincoln	Pump	Irrig.	.38	32	20	8E	Dodge	July	24	1936	2596
Logan Creek	Orville T. Uehling, Uehling	Pump	Irrig.	.26	3	20	8E	Dodge	July	25	1936	2598
Logan Creek	William J. Meyer, Bancroft	Pump	Irrig.	1.33	26	24	7E	Cuming	July	27	1936	2699
Logan Creek	Kuhlman and Von Essen, Oakland	Pump	Irrig.	.70	14	21	8E	Burt	Aug.	1	1936	2604
Logan Creek	Otto Hoergemeyer, Hooper	Pump	Irrig.	.69	33	20	8E	Dodge	Aug.	17	1936	2615
Logan Creek	J.S. Golder, Oakland	Pump	Irrig.	.14	3	20	8E	Dodge	Aug.	26	1936	2624
Logan Creek	Victor Novak, Pender	Pump	Irrig.	.78	36	25	6E	Thurston	Sept.	2	1936	2632
Logan Creek	Leonard Havekost, Hooper	Pump	Irrig.	.43	29	20	8E	Dodge	Nov.	12	1936	2659
Logan Creek	Mrs. Bertha Ronnenkamp, Bancroft	Pump	Irrig.	.26	26	24	7E	Cuming	Dec.	26	1936	2675
Logan Creek	D. Hall, Wayne	Pump	Irrig.	.08	13	26	3E	Wayne	Jan.	28	1937	2688
Logan Creek	H.H. Burmester, Pender	Pump	Irrig.		16	25	6E	Thurston	Mar.	2	1937	2707
Logan Creek	William E. Meyer, Bancroft	Pump	Irrig.	1.42	22	24	7E	Cuming	Mar.	9	1937	2712
Logan Creek	Mrs. Marie Von Essen, Oakland	Pump	Irrig.	.26	3	20	8E	Dodge	Mar.	13	1937	2714
Logan Creek	Albert T. Ross, Bancroft	Pump	Irrig.	.76	15	24	7E	Cuming	May	4	1937	2739
Logan Creek	L.L. Shumway, Lyons	Pump	Irrig.	1.04	23	23	8E	Burt	Oct.	5	1937	2795
Logan Creek	Dr. William T. Hughes Estate, Gretna	Pump	Irrig.	.64	32	24	8E	Thurston	July	28	1939	2942
Logan Creek	Mrs. Phyllis (Samson) Beck, Wayne	Pump	Irrig.	.35	23	24	7E	Cuming	Aug.	4	1939	2947
Logan Creek	H.S. White Heirs, Lyons	Pump	Irrig.	.97	2	23	8E	Burt	Sept.	6	1939	2959
Logan Creek	Henrietta Larson, Pender	Pump	Irrig.	.52	23	24	7E	Cuming	Sept.	12	1939	2963R
Logan Creek	John Hilker, Pender	Pumps	Irrig.	.66	5	24	7E	Cuming	Sept.	20	1939	2966
Logan Creek	Loren J. Callahan, Pender	Pump	Irrig.	.49	22	25	6E	Thurston	Dec.	18	1939	3057
Logan Creek	Mrs. Eileen Rush, Fort Lauderdale, Florida	Pump	Irrig.	.96	22	25	6E	Thurston	Jan.	8	1940	3072
Logan Creek	Richard Bradford, Winnebago	Pump	Irrig.	.49	25	26	5E	Thurston	Apr.	15	1940	3135
Logan Creek	Wm. Mason, Laurel	Pump	Irrig.	.71	3	28	3E	Cedar	June	17	1940	3181
Logan Creek	Keith Preston, Lyons	Pump	Irrig.	.66	11	22	8E	Burt	July	15	1946	3927
Logan Creek	Kenneth C. Uehling, Lyons	Pump	Irrig.	.56	11	22	8E	Burt	July	17	1946	3928
Logan Creek	Harvey C. Henningsen, Allen	Pump	Irrig.	.91	2	27	4E	Dixon	Sept.	7	1946	3954
Logan Creek	Grace A. Kinney, et al., Wakefield	Pump	Irrig.	1.41	18	27	5E	Dixon	Jan.	30	1947	4029
Logan Creek	Robert Blatchford, Wakefield	Pump	Irrig.	.81	19	27	5E	Dixon	Aug.	30	1947	4102
Logan Creek	Mrs. Erna K. Gibbs, Omaha	Pump	Irrig.	.71	13	28	3E	Cedar	Sept.	22	1947	4117
Logan Creek	Lawrence H. Meyer, Hooper	Pump	Irrig.	1.35	16	20	8E	Dodge	Mar.	16	1948	4233
Logan Creek	Arvid N. Peterson Estate, Laurel	Pump	Irrig.	.43	19	28	4E	Dixon	Apr.	13	1948	4244
Logan Creek	Floyd Carey, Fremont	Pump	Irrig.	1.33	25	24	7E	Cuming	Apr.	27	1948	4251
Logan Creek	Ervin J. Lamplot, Thurston	Pump	Irrig.	1.88	9	24	7E	Cuming	May	14	1948	4265
Logan Creek	LeRoy Gleeson, Lyons	Pump	Irrig.	.49	34	24	8E	Burt	June	19	1948	4291
Logan Creek	R. Chester Graff, Bancroft	Pump	Irrig.	1.02	15	24	7E	Cuming	June	24	1948	4297

R. Denotes relocation.

Stor-only. Land does not have a direct flow appropriation.

CLAIMS AND APPLICATIONS BY STREAMS IN DIVISION NO. 2-B—Continued

Source	Appropriator and Address	Carrier	Use to which Applied	Provisional Grant in Sec.-ft.	Location of Diversion or Dam				Date of Priority	Doc. No.	App. No.
					S	T	R	County			
Logan Creek	Harvey C. Henningsen, Allen	Pump	Irrig.	.54	39	28	4E	Dixon	Jan. 19	1949	4424
Logan Creek	Elwood E. Johnson, et al., Oakland	Pump	Irrig.	.74	26	22	8E	Burt	July 26	1954	6488
Logan Creek	Nels Anderson, Oakland	Pump	Irrig.	1.44	11	21	8E	Burt	July 30	1954	6518
Logan Creek	Glenn Preston, Lyons	Pump	Irrig.	1.49	11	23	8E	Burt	Nov. 20	1954	6812
Logan Creek	Robert P. Ostergard, Wakefield	Pump	Irrig.	.99	34	27	5E	Dixon	May 14	1955	7476
Logan Creek	Susie K. Miller, Wakefield	Pump	Irrig.	.81	31	27	5E	Dixon	May 20	1955	7500
Logan Creek	Harris J. Dahlquist, Laurel and La Rue Dahlquist, St. Cloud, Minn.	Pumps	Irrig.	.76	13	28	3E	Cedar	May 23	1955	7505
Logan Creek	Charles Kinney, Jr., Wakefield	Pump	Irrig.	.67	23	26	5E	Thurston	May 24	1955	7585
Logan Creek	Robert Blatchford, Wakefield	Pump	Irrig.	.98	19	27	5E	Dixon	May 27	1955	7607
Logan Creek	John Ronnfeldt, Lyons	Pumps	Irrig.	1.91	35	23	8E	Burt	June 14	1955	7654
Logan Creek	Agnes Glissman, Pender	Pump	Irrig.	.96	16	25	6E	Thurston	Aug. 2	1955	7858
Logan Creek	Mrs. Wanda Seaton Webster, Lincoln	Pump	Irrig.	1.26	5	24	7E	Cuming	Aug. 10	1955	7888
Logan Creek	Magnus Hansen Estate, Laurel	Pump	Irrig.	.79	10	28	3E	Cedar	Aug. 18	1955	7961
Logan Creek	Magnus Hansen Estate, Laurel	Pump	Irrig.	.19	6	28	3E	Cedar	Aug. 18	1955	7962
Logan Creek	C.D. Haskell, Laurel	Pump	Irrig.	.86	27	28	4E	Dixon	Sept. 7	1955	8063
Logan Creek	Albert Ebmeier, Laurel	Pump	Irrig.	.09	4	28	3E	Cedar	Sept. 15	1955	8129
Logan Creek	Earl T. Hirschman, Laurel	Pump	Irrig.	.63	31	29	3E	Cedar	Oct. 19	1955	8230
Logan Creek	Olson and Von Seggern, Emerson	Pump	Irrig.	1.55	3	26	5E	Wayne	Nov. 10	1955	8248
Logan Creek	Mortenson Bros., Wakefield	Pump	Irrig.	1.54	3	26	5E	Wayne	Feb. 8	1956	8353
Logan Creek	Herbert Otteman, Pender	Pump	Irrig.	.25	36	26	5E	Thurston	Mar. 9	1956	8405
Logan Creek	John E. Dahl, Wayne	Pump	Irrig.	.85	27	28	4E	Dixon	Mar. 13	1956	8417
Logan Creek	Harold J. Meyer, Hooper	Pump	Irrig.	.64	33	20	8E	Dodge	June 21	1956	8637
Logan Creek	Merle Deupree, Lyons	Pump	Irrig.	4.10	2	22	8E	Burt	Aug. 1	1956	8708
Logan Creek	H.S. White Heirs, Lyons	Pump	Irrig.	1.57	2	23	8E	Burt	Aug. 17	1956	8752
Logan Creek	Bernhard L. Schole, Hooper	Pump	Irrig.	.29	32	20	8E	Dodge	Sept. 6	1956	8809
Logan Creek	Delmar W. Carlson, Wayne	Pump	Irrig.	.99	28	28	4E	Dixon	Sept. 19	1956	8842
Logan Creek	Mrs. Nellie Jensen, Kansas City, Mo.	Pump	Irrig.	2.30	23	23	8E	Burt	Oct. 1	1956	8872
Logan Creek	Mrs. Ida C. Graff, Bancroft	Pump	Irrig.	1.47	5	24	7E	Cuming	Oct. 23	1956	8928
Logan Creek	Iris L. Schole, Lincoln	Pump	Irrig.	.64	32	20	8E	Dodge	Nov. 5	1956	8953
Logan Creek	Edward H. Heyne, Pender	Pump	Irrig.	1.03	5	25	6E	Thurston	Nov. 20	1956	8988
Logan Creek	Wayne R. Anderson, Lyons	Pumps	Irrig.	1.17	34	24	8E	Burt	Nov. 24	1956	8995

Logan Creek	Henry P. Bartling, Winslow, and Victor Bartling, Hooper	Pump	Irrig.	2.61	10	19	8E	Dodge	Dec.	10	1956	9027
Logan Creek	A.R. Kuhlman, Broomfield, Colo.	Pump	Irrig.	3.21	27	21	8E	Burt	Jan.	4	1957	9083
Logan Creek	Mrs. Hermine Doht, Bancroft	Pump	Irrig.	2.01	8	24	7E	Cuming	Jan.	7	1957	9084
Logan Creek	L.L. Shumway, Lyons	Pump	Irrig.	4.67	23	23	8E	Burt	Jan.	18	1957	9111
Logan Creek	Mrs. Clara York, Lyons	Pump	Irrig.	.66	11	22	8E	Burt	Jan.	22	1957	9122
Logan Creek	H.S. White Heirs, Lyons	Pump	A-2959	1.62	2	23	8E	Burt	Jan.	23	1957	9128
Logan Creek	Vernon M. Brasch, Bancroft	Pump	Irrig.	1.40	33	24	8E	Thurston	Jan.	29	1957	9148
Logan Creek	Mrs. Erna K. Gibbs, Omaha	Pump	Irrig.	.21	13	28	3E	Cedar	Feb.	23	1957	9244
Logan Creek	William A. Wickett, Dixon	Pump	Irrig.	2.04	11	28	3E	Cedar	Mar.	1	1957	9274
Logan Creek	Mrs. Theodora K. McWilliams, West Field, N.J.	Pump	Irrig.	3.00	22	21	8E	Burt	Mar.	12	1957	9331
Logan Creek	J. Oswald Grimm, Hooper	Pump	Irrig.	.46	14	19	8E	Dodge	Mar.	23	1957	9394
Logan Creek	Mrs. Bertha Ronnenkamp, Bancroft	Pump	Irrig.	1.96	25	24	7E	Cuming	Apr.	18	1957	9459
Logan Creek	Mary T. Martin Estate, Bancroft	Pump	Irrig.	3.14	15	24	7E	Cuming	June	19	1957	9520
Logan Creek	Dahlquist and Dahlquist, Laurel	Pump	Irrig.	1.48	29	28	4E	Dixon	July	27	1961	9960
Logan Creek	Lawrence H. Meyer, Hooper	Pump	Irrig.	4.59	33	24	8E	Thurston	Sept.	7	1962	10102
Logan Creek	Margaret O'Connor, Omaha	Pump	Irrig.	.61	14	23	8E	Burt	Jan.	19	1968	11321
Logan Creek	Kenneth B. Gustafson, Wakefield	Pump	Irrig.	2.54	14	26	5E	Thurston	Feb.	14	1968	11337
Logan Creek	Klein and Sawkins, Battle Creek	Pump	Irrig.	4.23	19	27	5E	Dixon	Oct.	16	1968	11572
Logan Creek	Edna Haisch, Concord	Pump	Irrig.	2.18	30	28	4E	Dixon	June	23	1969	11737
Logan Creek	Roy D. and Frances H. Dickey, Laurel	Pump	Irrig.	2.19	4	28	3E	Cedar	May	19	1970	11942
Logan Creek	Duane E. Muller, Scribner	Pump	Irrig.	1.31	34	21	8E	Burt	July	23	1970	12022
Logan Creek	Nina W. Andersen, Fremont	Pump	Irrig.	.99	4	19	8E	Dodge	Aug.	3	1970	12041
Logan Creek	Eugene A. Meier, Wakefield	Pump	Irrig.	2.44	30	27	5E	Dixon	Sept.	22	1970	12086
Logan Creek	Louis C. Tolles, Odessa, Texas	Pump	Irrig.	1.07	5	28	3E	Cedar	Apr.	19	1972	12600
Logan Creek	La Rue Dahlquist, St. Cloud, Minn.	Pump	Irrig.	1.09	24	28	3E	Cedar	June	14	1972	12657
Logan Creek	Oakland Golf Club, Inc. Oakland	Pump	Irrig.		36	22	8E	Burt	July	8	1974	13067*
Logan Creek	Arthur J. Suhr, Sun City, Arizona	Pump	Irrig.		23	26	5E	Thurston	Aug.	19	1974	13158*
Logan Creek	Jack A. Soll, Bancroft	Pump	Irrig.		22	24	7E	Cuming	Sept.	17	1974	13207*
Logan Cr., North	Paul W. Bengston, Wakefield	Pump	Irrig.	2.54	18	27	5E	Dixon	Mar.	16	1957	9356
Logan Cr., South	Elton E. Miller, Wakefield	Pump	Irrig.	.20	36	27	4E	Dixon	Apr.	18	1940	3139
Logan Cr., South	Ernest G. Mahlstrom, Chicago, Ill.	Pump	Irrig.	.29	31	27	5E	Dixon	Mar.	15	1954	6062
Logan Cr., South	Reuben H. Meyer, Wakefield	Pump	Irrig.	.77	34	27	4E	Dixon	June	1	1955	7619
Logan Cr., South	Willard Blecke, Wayne	Pump	Irrig.	.29	13	26	3E	Wayne	Oct.	29	1963	10256

*Application pending approval.

†Additional direct flow.

CLAIMS AND APPLICATIONS BY STREAMS IN DIVISION NO. 2-B—Continued

Source	Appropriator and Address	Carrier	Use to which Applied	Provisional Grant in Sec.-ft.	Location of Diversion or Dam				Date of Priority			Doc. No.	App. No.
					S	T	R	County					
Maple Creek	Luther Bros, Nickerson	Pump	Irrig.	2.72	10	18	8E	Dodge	Dec.	19	1934		2500
Maple Creek	Eugene Lutz, North Bend	Pump	Irrig.79	7	18	5E	Dodge	Feb.	17	1954		5968
Maple Creek	Byers and Richardson, Fremont	Pumps	Irrig.64	3	18	8E	Dodge	Apr.	27	1955		7415
Maple Creek	Rine & Vogel, Santa Monica, Calif.	Pump	Irrig.34	11	18	8E	Dodge	Apr.	5	1967		11092
Maple Creek	Otto J. Brabec, Nickerson	Pump	Irrig.90	11	18	8E	Dodge	May	23	1967		11144
Maple Creek	Kenneth Hunke, Howells	Pump	Irrig.45	10	19	4E	Colfax	June	21	1972		12667
Maple Creek,	Jack F. Paulson, Valley	Paulson—Glodowski Res.	Storage ..	33.3 AF	6	18	7E	Dodge	Apr.	24	1972		12607
Trib. to													
Maple Creek, E.F. ..	Joseph F. Kovarik, Howells	Pump	Irrig.36	10	19	4E	Colfax	Aug.	7	1939		2949
Maple Creek, E.F. ..	Milo Svoboda, Dodge	Pump	Irrig.96	15	19	4E	Colfax	Aug.	16	1939		2952
Maple Creek, E.F. ..	Stanley J. Sindelar, Howells	Pump	Irrig.69	25	21	3E	Stanton ...	July	9	1958		9631
Maple Creek, E.F. ..	Stanley J. Svitak, Howells	Pump	Irrig.81	24	21	3E	Stanton ...	Feb.	24	1961		9892
Maple Creek, M.F. ..	James Janecak, Schuyler	Pump	Irrig.26	13	19	3E	Colfax	Jan.	18	1940		3077
Maple Creek, M.F. ..	John E. Higgins, Jr., Rogers	Pump	Irrig.14	16	18	4E	Colfax	June	9	1954		6361
Maple Creek, M.F. ..	Lumir Lapecek, Clarkson	Pump	Irrig.66	13	19	3E	Colfax	Apr.	24	1962		10049
Maple Creek, M.F. ..	Myron J. Lutz, Takamah	Pump	Irrig.78	14	18	4E	Colfax	Sept.	24	1963		10249
Maple Creek, M.F. ..	Century Farm Corporation, Schuyler	Pump	Irrig.70	24	19	3E	Colfax	May	17	1966		10849
Maple Creek, M.F. ..	Joseph G. Kratochvil, Valparaiso	Pump	Irrig.	1.24	15	20	3E	Colfax	July	26	1968		11514
Maple Creek, M.F. ..	Edward A. Neesen and Sons, Rogers	Pump	Irrig.94	31	19	4E	Colfax	July	26	1972		12694
Maple Creek, M.F. ..	Lumir R. Jedlicka, Schuyler	Pump	Irrig.		5	18	4E	Colfax	Aug.	21	1974		13165*
Maple Creek, M.F. ..	Joseph W. Kucera, Clarkson	Kucera Reservoir	Storage ..	84.2 AF	28	21	3E	Stanton ...	Apr.	29	1971		12241
Trib. to													
Maskenthine Creek .	Agricultural Inc., Stanton	Pump	Irrig.		6	23	2E	Stanton ...	Aug.	5	1974		13127*
Maskenthine Creek .	Agricultural Inc., Stanton	Pump	Irrig.		30	24	2	Stanton ...	Aug.	5	1974		13128*
Meridian Creek	Edgar Kugler, Murray	Pump	Irrig.	2.11	19	21	1E	Stanton ...	May	23	1967		11145

Middle Creek	Robert Malone, Lincoln	Ice Plant	Ice	10.00	30	10	6E	Lancaster	Dec.	26	1907	883
Middle Creek	Jesus M. Sanchez, Lincoln	Pump	Irrig.	.26	28	10	6E	Lancaster	Jan.	7	1938	2823
Middle Creek	Breslow and Schwartzkopf, Lincoln	Pump	Irrig.	.73	28	10	6E	Lancaster	Dec.	26	1939	3068
Middle Creek	Mrs. Matilda Luebbe, Staplehurst	Pump	Irrig.	.61	36	11	4E	Seward	July	21	1953	5405
Middle Creek	Breslow and Schwartzkopf, Lincoln	Pump	Irrig.	.81	29	10	6E	Lancaster	Nov.	22	1966	10983
Middle Creek	Board of Educational Lands & Funds, Lincoln	Pump	Irrig.	.03	29	10	6E	Lancaster	Jan.	18	1967	11021
Middle Creek, N.B.	Harry Robotham, Pleasant Dale	Pump	Irrig.	1.01	25	11	4E	Seward	Feb.	21	1957	9237
Middle Creek, N.B.	Nebraska, Game and Parks Commission, Lincoln	Pawnee Reservoir	Storage	8600 AF	16	10	5E	Lancaster	Apr.	12	1963	10176
Middle Creek, N.B.	Leonard R. Robotham, Pleasant Dale	Pump	Irrig.	1.48	25	11	4E	Seward	Aug.	4	1969	11759
Middle Creek, N.B., Trib. to	John H. Naderhoff, Lincoln	Pump	Irrig.		16	10	5	Lancaster	Sept.	5	1974	13191*
Middle Creek, S.B.	Wm. L. Tolstead, Fremont	Pump	Irrig.	.15	21	10	5E	Lancaster	Dec.	22	1947	4162
Middle Creek, S.B.	Nebraska, Game and Parks Commission, Lincoln	Twin Lakes Reservoir	Storage	2840 AF	22	10	4E	Seward	Feb.	19	1964	10308
Middle Creek, S.B.	Adolph E.H. Piening, Lincoln	Pump	Irrig.	3.98	28	10	5E	Lancaster	Aug.	20	1969	11773
Middle Creek, S.B.	Burdette Piening, Lincoln	Pump	Irrig.	.75	21	10	5E	Lancaster	Mar.	5	1970	11885
Oak Creek	Herman Eiche, Lincoln	Eiche Plant	Irrig.	.71	17	10	6E	Lancaster	Jan.	4	1889	489
Oak Creek	E.J. Cheney, Lincoln	Pump	Irrig.	.45	8	10	6E	Lancaster	Feb.	6	1929	2069
Oak Creek	Edward Hanich, Lincoln	Pump	Irrig.	.15	8	10	6E	Lancaster	Nov.	21	1929	2115
Oak Creek	Arthur Clark, Lincoln	Pump	Irrig.	.14	17	10	6E	Lancaster	Apr.	11	1930	2132
Oak Creek	L.H. Cheney, McCook	Pump	Irrig.	.66	8	10	6E	Lancaster	Sept.	22	1931	2239
Oak Creek	J.L. Witmer, Lincoln	Pump	Irrig.	.04	15	10	6E	Lancaster	Feb.	8	1933	2301
Oak Creek	Mrs. Emma J. Burcham, Lincoln	Pump	Irrig.	1.73	20	11	6E	Lancaster	July	13	1934	2422
Oak Creek	Mrs. Emma J. Burcham, Lincoln	Pump	Irrig.	.42	20	11	6E	Lancaster	Mar.	12	1953	5203
Oak Creek	Sterns and Sterns, Raymond	Pump	Irrig.	.27	2	11	5E	Lancaster	Feb.	3	1954	5930
Oak Creek	Mrs. Wm. Silverstrand, Raymond	Pump	Irrig.	.09	6	11	6E	Lancaster	Apr.	12	1954	6173
Oak Creek	Ira D. Beynon, Lincoln	Pump	Irrig.	.70	6	11	6E	Lancaster	Mar.	7	1955	7187
Oak Creek	C. Vernon Nelson, et al., Raymond	Pump	Irrig.	.23	7	11	6E	Lancaster	Aug.	10	1955	7889
Oak Creek	Mrs. Mae E. Graves, Lincoln	Pump	Irrig.	.43	34	12	5E	Lancaster	May	19	1956	8574
Oak Creek	Mrs. Albert Bool, Lincoln	Pump	Irrig.	.97	20	11	6E	Lancaster	Mar.	21	1957	9388
Oak Creek	Lincoln Air Force Base, Lincoln	Bowling Lake	Storage	176 AF	6	10	6E	Lancaster	Apr.	11	1957	9442
Oak Creek	Albert Bool, Lincoln	Pump	Irrig.	.54	20	11	6E	Lancaster	Mar.	24	1960	9805

* Application pending approval.

CLAIMS AND APPLICATIONS BY STREAMS IN DIVISION NO. 2-B—Continued

Source	Appropriator and Address	Carrier	Use to which Applied	Provisional Grant in Sec.-ft.	Location of Diversion or Dam				Date of Priority			Doc. No.	App. No.
					S	T	R	County					
Oak Creek	Capitol Beach, Inc., Lincoln	Capitol Beach Lake	Resort	1,430 AF	15	10	6E	Lancaster	June 7	1961		9944	
Oak Creek	Albert Bool, Lincoln	Pump	Irrig.	1.07	20	11	6E	Lancaster	Apr. 19	1963		10179	
Oak Creek	Nebraska, Game and Parks Commission, Lincoln	Branched Oak Reservoir	Storage	26,000 AF	34	12	5E	Lancaster	Feb. 20	1964		10309	
Oak Creek	Mrs. Mae E. Graves, Lincoln	Pump	A-8574	1.43	34	12	5E	Lancaster	Sept. 9	1964		10442	
Oak Creek	Daniel Olson, Raymond	Pump	Irrig.	1.65	34	12	5E	Lancaster	Feb. 8	1966		10767	
Oak Creek	Calvin Sterns, Raymond	Pump	Irrig.	1.90	35	12	5E	Lancaster	May 5	1967		11129	
Oak Creek	Sterns and Sterns, Raymond	Pump	Irrig.	.94	2	11	5E	Lancaster	Aug. 17	1967		11229	
Oak Creek	Clyde B. Chmelka, Raymond	Pump	Irrig.	1.04	13	12	4E	Seward	July 12	1968		11486	
Oak Creek	Mrs. Lillian Carlisle, Lincoln	Pump	Irrig.	.76	29	11	6E	Lancaster	Apr. 3	1969		11682	
Oak Creek	Mrs. Stella R. Henriksen, Lincoln	Pump	Irrig.	1.84	1	11	5E	Lancaster	Nov. 20	1969		11824	
Oak Creek	John R. Bennett Trust, Lincoln	Pump	Irrig.		32	11	6E	Lancaster	Sept. 16	1971		12381	
Oak Creek	Helen M. Schaffer, Raymond	Pump	Irrig.	2.87	2	11	5E	Lancaster	Oct. 10	1972		12749	
Oak Creek	Adolph E. Lange, Malcolm	Pump	Irrig.	2.14	34	12	5E	Lancaster	Mar. 8	1973		12823	
Oak Creek, Trib. to	Lower Platte South Natural Resource District, Lincoln	Oak-Middle Res. 63-C	Storage	72.70 AF	15	13	4E	Butler	Mar. 12	1965		10565	
Oak Creek, Trib. to	Lower Platte South Natural Resource District, Lincoln	Butler County Res. 63-A	Storage	9.83 AF	4	13	4E	Butler	Aug. 19	1966		10935	
Oak Creek, Trib. to	Lower Platte South Natural Resource District, Lincoln	Butler County Res. 68-A	Storage	174.6 AF	20	13	4E	Butler	Aug. 19	1966		10936	
Oak Creek, Trib. to	Lower Platte South Natural Resource District, Lincoln	Oak-Middle Res. 58-B	Storage	70.83 AF	11	12	4E	Seward	Mar. 8	1968		11362	
Oak Creek, Trib. to	Lower Platte South Natural Resource District, Lincoln	Oak-Middle Res. 63-D	Storage	64.0 AF	8	13	4E	Butler	Mar. 5	1970		11890	
Oak Creek, Middle	Mrs. Frank Kovar, Garland	Pump	Irrig.	1.83	26	12	4E	Seward	Dec. 16	1966		11000	
Oak Creek, Middle	Donald A. Plautz, Valparaiso	Pump	Irrig.	1.70	23	12	4E	Seward	Apr. 20	1967		11107	
Oak Creek, Middle	Ervin Roth, Bee	Pump	Irrig.	2.36	17	12	4E	Seward	Apr. 25	1967		11113	
Oak Creek, Middle	Johnson & Johnson, Bee	Pump	Irrig.	4.27	17	12	4E	Seward	May 3	1967		11124	
					21	12	4E	Seward	May 3	1967		11124	
Oak Creek, Middle	Edmund Fiala, Bee	Pump	Irrig.	.81	8	12	4E	Seward	July 26	1967		11211	

Oak Creek, Middle	Lower Platte Natural Resource District, Lincoln	Oak-Middle Res. 87-A	Storage	107.3 AF	7	12	4E	Seward	Aug.	30	1967	11239
Oak Creek, Middle	Hudkins and Hudkins, Malcolm	Pump	Irrig.	2.89	25	12	4E	Seward	July	17	1968	11495
Oak Creek, Middle	Floyd Clark, Clearwater, Florida	Clark Reservoir	Storage	0.93 AF	20	12	4E	Seward	Mar.	31	1972	12573
Oak Creek, Middle	Lower Platte Natural Resource District, Lincoln	Oak-Middle Reservoir 76-A	Storage	101.9 AF	27	12	4E	Seward	July	10	1964	10393
Oak Creek, Middle	Lower Platte Natural Resource District, Lincoln	Oak-Middle Reservoir 79-A	Storage	102.75 AF	16	12	4E	Seward	Mar.	8	1968	11363
Oak Creek, Middle	Lower Platte Natural Resource District, Lincoln	Oak-Middle Reservoir 81-A	Storage	133.05 AF	21	12	4E	Seward	Mar.	8	1968	11364
Oak Creek, Middle	Lower Platte Natural Resource District, Lincoln	Oak-Middle Reservoir 82-B	Storage	62.54 AF	18	12	4E	Seward	Mar.	8	1968	11365
Oak Creek, Middle	Lower Platte Natural Resource District, Lincoln	Oak-Middle Reservoir 84-A	Storage	95.85 AF	5	12	4E	Seward	Mar.	8	1968	11366
Oak Creek, Middle	Lower Platte Natural Resource District, Lincoln	Oak-Middle Reservoir 86-A	Storage	87.17 AF	6	12	4E	Seward	Mar.	8	1968	11367
Oak Creek, Middle	Hudkins and Hudkins, Malcolm	Pump	Irrig.	.72	25	12	4E	Seward	July	17	1968	11496
Oak Creek, Middle	Lower Platte Natural Resource District, Lincoln	Oak-Middle Reservoir 72-A	Storage	177.8 AF	35	12	4E	Seward	Aug.	7	1969	11761
Oak Creek, North	Bouc and Bouc, Valparaiso	Pump	Irrig.	1.77	4	13	5E	Saunders	July	28	1956	8697
Oak Creek, North	John Bohac, Valparaiso	Pump	Irrig.	1.49	29	14	5E	Saunders	Nov.	27	1956	9003
Oak Creek, North	Mrs. Mary E. Reed, Valley	Pump	Irrig.	.84	2	12	5E	Lancaster	Dec.	31	1956	9075
Oak Creek, North	Mrs. Ethel Garrison, Lincoln	Pump	Irrig.	2.34	24	12	5E	Lancaster	Mar.	15	1961	9907
Oak Creek, North	Harold M. Ingersoll, Raymond	Pump	Irrig.	.77	30	12	6E	Lancaster	Mar.	25	1963	10165
Oak Creek, North	LeRoy Ang, Valparaiso	Pump	Irrig.	1.19	13	12	5E	Lancaster	Feb.	4	1965	10525
Oak Creek, North	Charles G. Shell, Raymond	Pump	Irrig.	.87	31	12	6E	Lancaster	Jan.	11	1967	11010
Oak Creek, North	Francis J. Barry, Valparaiso	Pump	Irrig.	.83	2	12	5E	Lancaster	May	13	1969	11702
Oak Creek, North	James E. Chmelka, Valparaiso	Pump	Irrig.	1.92	9	13	5E	Saunders	Nov.	1	1971	12414
Oak Creek, North	Ermin C. Benes, Valparaiso	Pump	Irrig.	2.69	15	13	5E	Saunders	Feb.	23	1973	12815
Oak Creek, North	Larry D. Ohnoutka, Valparaiso	Pump	Irrig.	1.60	4	13	5E	Saunders	July	19	1974	13087
Oak Creek, North	Frank Kuzelka, Brainard	Kuzelka Res. No. 1	Rec. and Wildlife Storage	9.5 AF	17	14	4E	Butler	Aug.	15	1973	12922
Oak Creek, North	Lower Platte South Natural Resources District, Lincoln	North Oak Reservoir 5-F	Storage	129.8 AF	25	14	4E	Butler	June	26	1974	13056

†Additional direct flow.

CLAIMS AND APPLICATIONS BY STREAMS IN DIVISION NO. 2-B—Continued

Source	Appropriator and Address	Carrier	Use to which Applied	Provisional Grant in Sec.-ft.	Location of Diversion or Dam				Date of Priority			Doc. No.	App. No.
					S	T	R	County					
Oak Creek, North, . . . Trib. to	Lower Platte South Natural Resources District, Lincoln	North Oak Reservoir 2-C	Storage ..	118.9 AF	27	13	5E	Saunders ..	June	26	1974		13057
Peanut Creek	Henry Jasa, Valparaiso	Pump	Irrig.66	18	12	5E	Lancaster .	Jan.	18	1971		12141
Peanut Creek	Leonard Benes, Valparaiso	Pump	Irrig.	1.69	18	12	5E	Lancaster .	Apr.	19	1973		12860
Peanut Creek Trib. to	Ermin C. Benes, Valparaiso	Pump	Irrig.79	12	12	4E	Seward ...	Feb.	18	1957		9216
Peanut Creek, Trib. to	Lower Platte South Natural Resource District, Lincoln	Peanut Creek Reservoir 57-A	Storage ..	383.2 AF	1	12	4E	Seward ...	Aug.	30	1967		11238
=Pebble Creek	Dahl and Dahl, Scribner	Pump	Irrig.46	6	19	7E	Dodge	July	17	1936		2589
Pebble Creek	Vakiner Brothers, West Point	Pumps	Irrig.	1.63	34	20	6E	Dodge	Sept.	9	1936		2637
Pebble Creek	George S. Gordon, Scribner	Pump	Irrig.18	35	20	6E	Dodge	Dec.	8	1939		3039
Pebble Creek	Alex H. Dahl, Scribner	Pump	Irrig.57	36	20	6E	Dodge	Jan.	10	1940		3074
Pebble Creek	Peter Diedrichsen, Scribner	Pump	Irrig.90	5	19	7E	Dodge	Feb.	1	1955		7049
Pebble Creek	Wm. E. Peters, Scribner	Pump	Irrig.14	5	19	7E	Dodge	Aug.	30	1955		8042
Pebble Creek	Mrs. Mary Smeal, Snyder	Pump	Irrig.50	21	20	6E	Dodge	Mar.	14	1957		9347
=Pebble Creek	John O. Kallhoff, Clearwater	Pump	Irrig.29	27	25	8	Antelope ..	May	3	1956		8535
Pebble Creek	Leonard G. Poppe, Scribner	Pump	Irrig.83	5	19	7E	Dodge	Feb.	20	1961		9890
Pebble Creek	Dennis C. Knobbe, West Point	Pump	Irrig.	2.11	26	21	5E	Cuming ...	Aug.	26	1971		12363
Pebble Creek	Snyder Development Co., Snyder	Pump	Irrig.		23	21	5E	Cuming ...	Aug.	26	1971		12363
Pebble Creek					17	20	6	Dodge	Aug.	6	1974		13133*
Perrin Creek	Lester Bartels, Laurel	Pump	Irrig.66	30	29	3E	Cedar	May	3	1937		2738
Perrin Creek	Fred Erickson, Coleridge	Pump	Irrig.59	23	29	2E	Cedar	July	22	1949		4490
Perrin Creek	Willis Jones, Coleridge	Pump	Irrig.52	24	29	2E	Cedar	May	13	1955		7468
Perrin Creek	Wesley Bloom, Laurel	Pump	Irrig.81	30	29	3E	Cedar	Aug.	29	1968		11553
Perrin Creek	Roy Dickey, Laurel	Pump	Irrig.	4.57	33	29	3E	Cedar	May	9	1969		11701
Perrin Creek	Adeline Sherer, Coleridge	Pump	Irrig.		25	29	2E	Cedar	July	27	1970		12035*
Perrin Creek	Ray S. Dickey, Laurel	Pump	Irrig.		32	29	3E	Cedar	Sept.	5	1972		12736*

Platte River	City of Lincoln, Lincoln	Ashland Water Plant ...	Domestic ..			13	10E	Saunders ..	Nov.	8	1948	4361*
Platte River	Lloyd Iske, Fort Crook	Pump	Irrig.	2.43	32	13	9E	Saunders ..	Nov.	8	1948	4361*
Platte River	City of Fremont, Fremont	Fremont Water System ..	Domestic ..		19	17	9E	Sarpy	Oct.	19	1954	6759
			Municipal ..		13	17	8E	Dodge	Feb.	2	1962	10011*
Platte River	City of Fremont, Fremont	Fremont Water System ..	Domestic ..		24	17	8E	Dodge	Feb.	2	1962	10012*
			Municipal ..		19	17	9E	Dodge	Feb.	2	1962	10012*
Platte River	Metropolitan Utilities Dist., Omaha	Omaha Water System ...	Dom. & Mun.		29	13	13E	Sarpy	June	6	1962	10074*
Platte River,	Mrs. Nettie C. Ruse, Plattsmouth	Pump	Irrig.43	2	12	12E	Cass	June	30	1956	8652
Trib. to												
Platte River,	Milks and Milks, Springfield	Pump	Irrig.	1.84	30	13	12E	Sarpy	Oct.	18	1956	8913
Trib. to												
Platte River,	John B. Milks, Springfield	Pump	Irrig.63	29	13	12E	Sarpy	Oct.	18	1956	8914
Trib. to												
Platte River,	S.J. Armbrust, Gretna	Thousand Oaks Lake ...	Storage ..	29.1 AF	1	12	10E	Sarpy	Apr.	17	1963	10178
Trib. to												
Platte River,	Papio Natural Resources District, Omaha	Hanson Lake	Storage ..	47.2 AF	27	13	13E	Sarpy	July	18	1973	12906
Trib. to												
Platte R., Spring, ...	Nebraska Game and Parks Commission, Lincoln	Gretna Fish Hatchery	Fish	1.89 AF	12	12	10E	Sarpy	Mar.	14	1972	12543
Trib. to			Culture									
Pleasant Run Creek	Robert L. Vogel, Stanton	Vogel Reservoir	Storage ..	3.6 AF	22	24	1E	Stanton ...	Aug.	24	1967	11235
Trib. to												
Plum Creek	Louis Luebbert, West Point	Pump	Irrig.50	9	22	6E	Cuming ...	Dec.	13	1956	9036
Plum Creek	Mrs. Gertrude Seeman, West Point	Pump	Irrig.	2.11	12	23	5E	Cuming ...	Jan.	9	1957	9089
Priess Reservoir	Priess and Priess, Lincoln	Pump	Supp. I. ...	A-12591	4	9	6E	Lancaster .	Apr.	17	1972	12593
No. 1												
Rawhide Creek	Ewing and Ewing, Omaha	Pump	Irrig.46	17	16	10E	Douglas ...	Aug.	7	1936	2606
Rawhide Creek	Cornett and Lund, Omaha	Pump	Irrig.43	16	16	10E	Douglas ...	June	9	1937	2751
Rawhide Creek	Mrs. Lois M. McCartney, Fremont	Pumps	Irrig.	3.68	35	17	9E	Dodge	Apr.	27	1955	7411
Rawhide Creek	H.E. Green, Valley	Pump	Irrig.16	5	16	10E	Douglas ...	Dec.	28	1955	8293

*Application pending approval.

-Pebble Creek in Dodge County and Pebble Creek in Antelope County are different streams.

Supp. I. Storage water in addition to direct flow.

CLAIMS AND APPLICATIONS BY STREAMS IN DIVISION NO. 2-B—Continued

Source	Appropriator and Address	Carrier	Use to which Applied	Provisional Grant in Sec.-ft.	Location of Diversion or Dam				Date of Priority			Doc. No.	App. No.
					S	T	R	County					
Rawhide Creek	Warner W. Miller, Valley	Pump	Irrig.	.44	8	16	10E	Douglas	Jan.	31	1956		8338
Rawhide Creek	Ewing and Ewing, Omaha	Pump	Irrig.	2.86	16	16	10E	Douglas	Mar.	4	1957		9284
Rawhide Creek	Elmer Zeis, Valley	Pump	Irrig.	.88	5	16	10E	Douglas	Mar.	23	1971		12192
Rawhide Creek, Trib. to	Marvin C. Petersen, Bennington	Pump	Irrig.	3.11	26	17	9E	Dodge	July	31	1961		9962
Rock Creek	Wilma Stark, Ceresco	Pump	Irrig.	1.08	31	13	7E	Saunders	Aug.	6	1931		2225
Rock Creek	Louis Jeffrey, Waverly	Pump	Irrig.	.46	34	12	8E	Lancaster	May	12	1934		2382
Rock Creek	Jeffrey and Jeffrey, Waverly	Pump	Irrig.	.20	35	12	8E	Lancaster	Sept.	29	1939		2978
Rock Creek	Adolph G. Wotipka, Ceresco	Pump	Irrig.	.18	25	13	6E	Saunders	Nov.	27	1939		3031
Rock Creek	Ernest Brauckmuller, Waverly	Pump	Irrig.	.31	34	12	8E	Lancaster	Nov.	3	1947		4139
Rock Creek	McGill Brothers, Waverly	Pump	Irrig.	.35	5	12	8E	Lancaster	Feb.	10	1953		5157
Rock Creek	Russell Blomstrom, Waverly	Pump	Irrig.	.88	16	12	8E	Lancaster	July	12	1954		6420
Rock Creek	James Maher, Greenwood	Pump	Irrig.	.34	8	12	8E	Lancaster	Oct.	21	1954		6760
Rock Creek	Adolph Wotipka, Ceresco	Pump	Irrig.	.16	36	13	6E	Saunders	July	29	1955		7846
Rock Creek	Lambert M. Mills, Waverly	Pump	Irrig.	1.08	35	12	8E	Lancaster	Aug.	4	1955		7866
Rock Creek	Ernest Brauckmuller, Waverly	Pump	Irrig.	.39	35	12	8E	Lancaster	Jan.	11	1956		8312
Rock Creek	McGill Brothers, Waverly	Pump	Irrig.	.89	5	12	8E	Lancaster	Feb.	20	1956		8365
Rock Creek	James W. Gable, Waverly	Pump	Irrig.	.57	21	12	8E	Lancaster	Mar.	12	1956		8412
Rock Creek	Louis D. Jeffrey, Waverly	Pump	Irrig.	1.07	27	12	8E	Lancaster	Mar.	16	1956		8429
Rock Creek	McGill Brothers, Waverly	Pump	Irrig.	.68	5	12	8E	Lancaster	Apr.	17	1969		11688
Rock Creek, Trib. to	McGill and Warner, Lincoln	Pump	Irrig.	.40	13	12	7E	Lancaster	July	28	1961		9961
Rock Creek, N.F.	Ernest J. Rousek, Lincoln	Pump	Irrig.	1.14	15	13	7E	Saunders	Apr.	15	1968		11398
Rock Creek	Wegner and Wegner, Beemer	Pump	Irrig.	1.00	6	22	5E	Cuming	Aug.	25	1956		8778
Rock Creek	Wilber Ludwig, Beemer	Pump	Irrig.	1.00	8	22	5E	Cuming	Oct.	6	1956		8886
Rock Creek	Lydia Fullner, Beemer	Pump	Irrig.	1.94	33	23	5E	Cuming	Oct.	11	1956		8895
Rock Creek	Kenneth Lierman, Beemer	Pump	Irrig.	2.21	33	23	5E	Cuming	Mar.	3	1969		11659

Ryans Creek	Elkhorn River Drain. Dist., Fremont	Cutoff "H" Ditch	Drainage		4	17	9E	Dodge	Oct.	16	1909	966
Salt Creek	Frank Rutherford, Hastings	Pump	Irrig.	9.11	24	11	7E	Lancaster	July	1	1925	1766
Salt Creek	State Dept. of Institutions, Lincoln	Penitentiary Canal	Irrig.	3.00	11	9	6E	Lancaster	June	15	1926	1817
Salt Creek	C.H. Roper, Lincoln	University Duck Pond	Resort		32	11	7E	Lancaster	July	29	1926	1837
Salt Creek	William F. Splain, Lincoln	Pump	Irrig.	.11	25	9	6E	Lancaster	June	18	1934	2412
Salt Creek	Harry T. Cropsey, Lincoln	Pump	Irrig.	.72	26	9	6E	Lancaster	Dec.	8	1939	3040
Salt Creek	Harry T. Cropsey, Lincoln	Pump	Irrig.	.33	26	9	6E	Lancaster	May	24	1940	3164
Salt Creek	J. Carl Sittler, Martell	Pump	Irrig.	.94	34	8	6E	Lancaster	Sept.	4	1953	5542
Salt Creek	John W. Kersten, Sprague	Pump	Irrig.	.17	34	8	6E	Lancaster	Sept.	8	1953	5549
Salt Creek	Herbert E. Reller, Martell	Pumps	Irrig.	.56	32	8	6E	Lancaster	Apr.	13	1954	6179
Salt Creek	Lancaster County, Lincoln	Pump	Irrig.	.01	11	9	6E	Lancaster	Dec.	30	1954	6951
Salt Creek	Ira D. Beynon, Lincoln	Pump	Irrig.	.58	14	9	6E	Lancaster	Mar.	7	1955	7188
Salt Creek	M.H. Wunderlich, Lincoln	Pump	Irrig.	.61	23	9	6E	Lancaster	Sept.	2	1955	8057
Salt Creek	Fred E. Gerbig, Lincoln	Pump	Irrig.	.31	23	9	6E	Lancaster	Aug.	27	1956	8781
Salt Creek	Cora E. Townsend, Lincoln	Pump	Irrig.	.63	11	9	6E	Lancaster	Jan.	23	1958	9586
Salt Creek	B.J. Sievers, Roca	Pumps	Irrig.	2.91	7	8	7E	Lancaster	Mar.	30	1961	9921
Salt Creek	B.J. Sievers, Roca	Pump	Irrig.	3.47	18	8	7E	Lancaster	May	24	1962	10066
Salt Creek	Lancaster County, Lincoln	Pump	Irrig.	1.13	26	9	6E	Lancaster	Feb.	9	1965	10530
Salt Creek	Robert J. Little, Lincoln	Pump	Irrig.	.29	2	9	6E	Lancaster	June	8	1966	10863
Salt Creek	Mrs. Margaret W. Thompson, North Platte	Pump	Irrig.	1.59	33	8	6E	Lancaster	Mar.	25	1968	11383
Salt Creek	Mrs. Louise M. Ackerman, Lincoln	Pump	Irrig.	.76	2	9	6E	Lancaster	July	10	1968	11479
Salt Creek	James Doolittle Estate, Hickman	Pump	Irrig.	1.07	24	8	6E	Lancaster	Apr.	1	1971	12202
Salt Creek	Willie Verbeek, Roca	Pump	Irrig.	1.08	6	8	7E	Lancaster	Aug.	21	1972	12720
Salt Creek	Charlton F. Mitchell, Roca	Pump	Irrig.	1.53	24	8	6E	Lancaster	Mar.	14	1973	12826
Salt Creek	Elmer Block, Roca	Pump	Irrig.		23	8	6	Lancaster	Aug.	21	1974	13164*
Salt Creek, Trib. to	Nebraska, Game and Parks Commission, Lincoln	Wagontrain Reservoir	Storage	2500 AF	36	8	7E	Lancaster	Mar.	1	1962	10024
Salt Creek, Trib. to	Nebraska, Game and Parks Commission, Lincoln	Bluestem Reservoir	Storage	3200 AF	30	8	6E	Lancaster	Mar.	1	1962	10025
Salt Creek, Trib. to	Nebraska, Game and Parks Commission, Lincoln	Hedgefield Reservoir	Storage	231.39 AF	6	7	8E	Lancaster	Feb.	6	1964	10301
Salt Creek, Trib. to	Samuel Van Pelt, Lincoln	Van Pelt Reservoir	Storage	59.0 AF	18	7	8E	Lancaster	Sept.	13	1966	10949

*Application pending approval

-Rock Creek in Cuming County is a different stream.

CLAIMS AND APPLICATIONS BY STREAMS IN DIVISION NO. 2-B—Continued

Source	Appropriator and Address	Carrier	Use to which Applied	Provisional Grant in Sec.-ft.	Location of Diversion or Dam				Date of Priority			Doc. No.	App. No.
					S	T	R	County					
Salt Creek, Trib. to	State of Nebraska Department of Roads, Lincoln	Princeton Rest Area Lagoon	Storage ..		25	8	6E	Lancaster	May	6	1968		11410
Salt Creek, Trib. to	O.L. Bengston, Lincoln	Herkimer Lake	Storage ..	73.1 AF	10	8	7E	Lancaster	Nov.	1	1968		11584
Salt Creek, Trib. to	John B. Bowers, Roca	Pump	Irrig.61	14	8	7E	Lancaster	Feb.	15	1972		12507
Salt Creek, Ravine, Trib. to	Izaak Walton League, Lincoln	Izaak Walton Reservoir	Storage ..	4 AF	5	10	7E	Lancaster	Oct.	6	1949		4519
Salt Creek, E.B.	Ralph J. Williams, Roca	Pump	Irrig.55	20	8	7E	Lancaster	Feb.	27	1954		6005
Salt Creek, E.B.	Ralph E. Harlan, Hickman	Pumps	Irrig.	1.81	34	8	7E	Lancaster	July	22	1955		7793
					3	7	7E	Lancaster	July	22	1955		7793
Salt Creek, E.B.	Winnie B. Heupel Estate, Hickman	Pump	Irrig.95	2	7	7E	Lancaster	Mar.	9	1956		8402
Salt Creek, E.B.	Dale Harlan, Hickman	Harlan Reservoir	Storage ..	55.7 AF	27	8	7E	Lancaster	July	17	1972		12685
Salt Creek, S.B.	Nebraska, Game and Parks Commission, Lincoln	Stagecoach Reservoir	Storage ..	1900 AF	4	7	7E	Lancaster	Nov.	6	1962		10119
Salt Creek, S.B.	W.W. Scott & Son, Hickman	Pump	Irrig.44	4	7	7E	Lancaster	Mar.	6	1963		10153
Salt Creek, S.B.	W.W. Scott & Son, Hickman	Scott Reservoir	Storage ..	5.16 AF	4	7	7E	Lancaster	Mar.	6	1963		10154
Salt Creek, Olive Branch	Herbert E. Reller, et al., Martell	Pumps	Irrig.	1.34	5	7	6E	Lancaster	Apr.	13	1954		6177
Salt Creek, Olive Branch	Nebraska, Game and Parks Commission, Lincoln	Teal Reservoir	Storage ..	152.38 AF	20	7	5E	Lancaster	Feb.	6	1964		10302
Salt Creek, Olive Branch	Raymond H. Wells, Hallam	Pump	Irrig.	1.21	12	7	5E	Lancaster	Mar.	16	1967		11076
Salt Creek, Olive Branch	Lower Platte So. Natural Resource District, Lincoln	Salt Creek Reservoir 27-B	Storage ..	78.8 AF	31	8	5E	Lancaster	May	15	1968		11424
Salt Creek, Olive Branch	Lower Platte So. Natural Resource District, Lincoln	Salt Creek Reservoir 27-C	Storage ..	128.9 AF	7	7	5E	Lancaster	May	15	1968		11425
Salt Creek, Olive Branch	Raymond H. Wells, Hallam	Pump	Irrig.51	2	7	5E	Lancaster	Apr.	8	1969		11686

Salt Creek, Olive Branch Trib. to	Nebraska, Game and Parks Commission, Lincoln	Olive Branch Reservoir...	Storage ..	1410 AF	10	7	5E	Lancaster .	Nov.	6	1962	10120
Salt Creek, Olive Branch Trib. to	Lower Platte So. Natural Resource District, Lincoln	Salt Creek, Reservoir 26-A	Storage ..	220.7 AF	32	8	5E	Lancaster .	Jan.	10	1968	11310
Salt Creek, Olive Branch Trib. to	Lower Platte So. Natural Resource District, Lincoln	Salt Creek, Reservoir 27-A	Storage ..	215.3 AF	31	8	5E	Lancaster .	Jan.	10	1968	11311
Salt Creek, Olive Branch Trib. to	Lower Platte So. Natural Resource District, Lincoln	Salt Creek, Reservoir 25-A	Storage ..	245.1 AF	3	7	5E	Lancaster .	May	15	1968	11423
Salt Creek, Olive Branch Trib. to	Richard Patak, Hallam	Pump	Irrig.		18	7	6E	Lancaster .	Sept.	16	1974	13203*
Salt Creek, Spring Branch	Lower Platte So. Natural Resource District, Lincoln	Salt Creek, Reservoir 6-A	Storage ..	53.90 AF	20	7	6E	Lancaster .	Apr.	4	1966	10820
Salt Creek, Spring Branch, Trib. to	Herbert E. Reller, Martell	Pump	Irrig.59	5	7	6E	Lancaster .	Apr.	13	1954	6178
Salt Creek, Spring Branch Trib. to	Harry A. E. Mikkleson, et al., Lincoln	Meadowlake Reservoir 1	Rec.	99.1 AF	21	8	6E	Lancaster .	Mar.	29	1973	12844
Salt Creek, Lit., Trib. to	James Nagel, Davey	Pump	Irrig.	1.96	19	11	7E	Lancaster .	Apr.	1	1974	13010
Sand Creek	Harold Lampert, Wahoo	Pumps	Irrig.	1.02	15	15	7E	Saunders ..	Jan.	14	1954	5869
Sand Creek	Andrew J. Murren, Colon	Pump	Irrig.81	15	15	7E	Saunders ..	Sept.	21	1955	8174
Sand Creek	Rudolf Sukstorf, Colon	Pump	Irrig.	1.01	30	16	7E	Saunders ..	Apr.	17	1956	8489
Sand Creek	Joe C. Dvorak, Wahoo	Pump	Irrig.41	34	15	7E	Saunders ..	Apr.	30	1956	8528
Sand Creek	Edward R. Koutney, Colon	Pump	Irrig.60	22	15	7E	Saunders ..	Aug.	15	1956	8743
Sand Creek	Louis E. Dolezal, Wahoo	Pump	Irrig.	2.30	27	15	5E	Saunders ..	Nov.	1	1956	8947
Sand Creek	Edward Dolezal, Wahoo	Pump	Irrig.74	22	15	7E	Saunders ..	Dec.	26	1956	9058
Sand Creek	Jack Grevson, Madison	Grevson Reservoir	Storage ..	99.4 AF	17	22	1E	Stanton ...	Nov.	17	1970	12115
Sand Creek	Albert Kavan, Colon	Pump	Irrig.91	24	16	6E	Saunders ..	Aug.	4	1971	12341

* Application pending approval.

CLAIMS AND APPLICATIONS BY STREAMS IN DIVISION NO. 2-B—Continued

Source	Appropriator and Address	Carrier	Use to which Applied	Provisional Grant in Sec.-ft.	Location of Diversion or Dam				Date of Priority			Doc. No.	App. No.
					S	T	R	County					
Scott Reservoir	R.D. Scott, Belgrade	Pump	Stor-only	A-10153	22	12	5E	Lancaster	Dec.	7	1936		2762
Scott Reservoir	W.W. Scott & Son, Hickman	Pump	Supp. I.		4	7	7E	Lancaster	Mar.	6	1963		10155
Sehi Reservoir	David L. Sehi, Ewing	Sehi Reservoir No. 1	Stor-only		36	25	9	Holt	Sept.	6	1968		11559
Silver Creek	Nebraska, Game and Parks Commission, Lincoln	Armour & Co. Res.	Ice	10.00	7	13	9E	Saunders	Oct.	18	1897		415
Silver Creek	Herman Hanke, Palmer	Pump	Irrig.	.50	35	14	8E	Saunders	July	23	1934		2436
Silver Creek	T.H. Goodding, Lincoln	Pump	Irrig.	1.05	27	14	8E	Saunders	June	23	1950		4713
Silver Creek	Ralph Treptow, Ithaca	Pump	Irrig.	1.04	28	14	8E	Saunders	Feb.	24	1954		5982
Silver Creek	Ferd E. Anderson, Wahoo	Pump	Irrig.	.52	32	15	8E	Saunders	June	28	1954		6397
Silver Creek	Donald T. Svoboda, Grant	Pump	Irrig.	.60	26	13	9E	Saunders	Aug.	23	1954		6632
Silver Creek	Frank J. Deiter, Omaha	Pump	Irrig.	1.32	7	13	9E	Saunders	May	31	1955		7614
Silver Creek	Everett Larson, Ithaca	Pump	Irrig.	.39	16	14	8E	Saunders	Jan.	4	1956		8298
Silver Creek	Dale L. Johnson, Wahoo	Pump	Irrig.	.50	8	14	8E	Saunders	Mar.	19	1956		8435
Silver Creek	University of Nebraska, Lincoln	Pump	Irrig.	.91	35	14	8E	Saunders	Apr.	30	1956		8527
Silver Creek	Mrs. Arline Vybiral, Wahoo	Pump	Irrig.	1.06	17	14	8E	Saunders	Nov.	8	1956		8958
Silver Creek	University of Nebraska, Lincoln	Pump	Irrig.	.46	35	14	8E	Saunders	Mar.	20	1957		9376
Silver Creek	Gerald E. Johnson, Wahoo	Pump	Irrig.	1.01	20	15	8E	Saunders	June	8	1962		10079
Silver Creek	Paul Nygren, Reklaw, Texas	Pump	Irrig.	1.85	4	14	8E	Saunders	June	14	1963		10204
Silver Creek	Wallace M. Quick, Ithaca	Pump	Irrig.	.85	21	14	8E	Saunders	July	22	1963		10220
Silver Creek	Agnes A. Mowers, Omaha	Pump	Irrig.	.71	5	15	8E	Saunders	July	9	1973		12898
Silver Creek, West	Herman Reim, Ashland	Pump	Irrig.	.16	17	13	9E	Saunders	Jan.	19	1956		8322
Springs	Newton Land Co., Omaha	Spring Branch Canal	Irrig.	.07	13	14	13E	Sarpy	June	18	1895		29
Springfield Creek	Floyd D. Trumble, Papillion	Pump	Irrig.	.44	36	13	11E	Sarpy	July	8	1937		2760
Springfield Creek	Chris C. Glesmann, Papillion	Pump	Irrig.	.62	13	13	11E	Sarpy	Jan.	13	1956		8317
Springfield Creek	James P. Latham, Springfield	Pump	Irrig.	.14	24	13	11E	Sarpy	Mar.	9	1956		8404
Springfield Creek	Mrs. Tom Dooley, Papillion	Pump	Irrig.	1.50	25	13	11E	Sarpy	Mar.	8	1957		9313
Springfield Creek	Zeorian and Zeorian, Springfield	Pump	Irrig.	.86	36	13	11E	Sarpy	Mar.	11	1957		9329

Stevens Creek	University of Nebraska, Lincoln	Stevens Creek Canal	Irrig.	1.00	2	10	7E	Lancaster	Nov.	19	1913	1335
Stevens Creek	University of Nebraska, Lincoln	Pump	Irrig.	.48	11	10	7E	Lancaster	July	13	1950	4724
Stevens Creek	Frederick C. Retzlaff, Lincoln	Pump	Irrig.	.74	2	10	7E	Lancaster	Aug.	1	1952	5002
Stevens Creek	Paul C. Eden, Lincoln	Pump	Irrig.	.53	24	10	7E	Lancaster	Sept.	19	1955	8134
Stevens Creek	University of Nebraska, Lincoln	Pump No. 2	Irrig.	1.69	2	10	7E	Lancaster	Feb.	7	1956	8352
Stevens Creek	Alvan A. May, Lincoln	Pump	Irrig.	1.74	19	10	8E	Lancaster	Apr.	2	1965	10597
Stevens Creek	Wilmer D. Moore, et al., Lincoln	Pump	Irrig.	1.71	32	10	8E	Lancaster	Oct.	31	1972	12756
Taylor Creek	Leu and Nahrstedt, Madison	Pump	Irrig.	.65	25	22	2	Madison	Aug.	19	1936	2619
Taylor Creek	Valley View Dairy, Inc., Madison	Pump	Irrig.	.75	30	22	1	Madison	Oct.	30	1939	3002
Taylor Creek	Verl L. Nahrstedt, Madison	Pump	Irrig.	.26	25	22	2	Madison	Oct.	31	1940	3316
Taylor Creek	Mrs. Cordia D. Kestig, Norfolk	Pump	Irrig.	.39	26	22	2	Madison	Sept.	18	1943	3653
Taylor Creek	Schmidt and Schmidt, Madison	Pump	Irrig.	.39	27	22	2	Madison	Aug.	15	1949	4500
Taylor Creek	Ernest Schmidt, Madison	Pump	Irrig.	.02	32	22	1	Madison	Mar.	27	1954	6103
Taylor Creek	Stuart W. Trine, Madison	Pump	Irrig.	.93	25	22	2	Madison	May	24	1955	7584
Taylor Creek	Adolph Long, Madison	Pump	Irrig.	.98	26	22	2	Madison	Sept.	27	1956	8866
Taylor Creek	Gary Uttecht, Madison	Pumps	Irrig.	2.10	22	22	2	Madison	July	31	1961	9963
Taylor Creek	William H. Berrick, Madison	Pump	Irrig.	.83	32	22	1	Madison	Apr.	6	1962	10039
Taylor Creek	Ray R. Robertson, Madison	Pump	Irrig.	2.21	26	22	2	Madison	Jan.	30	1969	11629
Taylor Creek	Gary Uttecht, Madison	Pump	Irrig.	2.21	22	22	2	Madison	Apr.	7	1969	11683
Taylor Creek	Gerald Bichlmeier, Madison	Pump	Irrig.	3.04	30	22	1	Madison	July	27	1970	12036
Tracy Creek	Bachman and Bachman, Creston	Pump	Irrig.	1.41	32	21	1E	Stanton	Apr.	9	1957	9439
Tracy Creek, Trib. to	Larson Farms, Inc., Creston	Pump	Irrig.	.57	1	20	1	Platte	May	13	1957	9492
Turkey Creek	William Allan Metzger, Louisville	Pump	Irrig.	.52	5	12	12E	Cass	Apr.	15	1954	6206
Union and Taylor Creeks	Brechler and Neeley, Madison	Union Valley Roller Mills	Power		32	22	1	Madison	Jan.	30	1899	998*
Union Creek	Anderson and Krueger, Humphrey	Pump	Irrig.	.43	24	21	2	Madison	May	9	1934	2379
Union Creek	Carl F. Steckelberg, Lincoln	Pump	Irrig.	2.33	31	22	1E	Stanton	Aug.	13	1934	2461
Union Creek	John B. Fuchs, Stanton	Pump	Irrig.	.85	31	23	2E	Stanton	May	22	1936	2580
Union Creek	Christian Bros., Madison	Pump	Irrig.	1.68	32	22	1	Madison	Nov.	4	1936	2652

Stor.-only. Land does not have a direct flow appropriation.

Supp. f. Storage water in addition to direct flow.

*Claim not adjudicated.

CLAIMS AND APPLICATIONS BY STREAMS IN DIVISION NO. 2-B—Continued

Source	Appropriator and Address	Carrier	Use to which Applied	Provisional Grant in Sec.-ft.	Location of Diversion or Dam				Date of Priority			Doc. No.	App. No.
					S	T	R	County					
Union Creek	Emil Mastny, Stanton	Pump	Irrig.	1.21	1	22	1E	Stanton	Nov. 9	1936		2656	
Union Creek	Mrs. Chas. H. Jacobsen, Boulder, Colo.	Pump	Irrig.	.43	13	21	2	Madison	Mar. 20	1937		2720	
Union Creek	Fred Long and Sons, Madison	Pump	Irrig.	.72	29	22	1E	Stanton	July 15	1937		2761	
Union Creek	Longin Luxa, Stanton	Pump	Irrig.	1.02	1	22	1E	Stanton	Aug. 29	1939		2954	
Union Creek	Willet J. Price, Wisner	Pump	Irrig.	.33	21	22	1E	Stanton	Sept. 8	1939		2960	
Union Creek	Martin and Purdy, Madison	Pump	Irrig.	.43	1	21	1	Madison	Oct. 26	1939		2998	
Union Creek	Irene M. Belzer, De Smet, S.D. and Daisy A. Mortimer, Compton, Calif.	Pump	Irrig.	.39	35	21	2	Madison	Dec. 19	1939		3062	
Union Creek	J.E. Martin, et al., Madison	Pump	Irrig.	.07	1	21	1	Madison	May 2	1940		3146	
Union Creek	Walter L. Purdy, Madison	Pump	Irrig.	.71	2	21	2	Madison	Mar. 27	1954		6098	
Union Creek	Lawrence H. Meyer, Hooper	Pump	Irrig.	1.81	20	22	1E	Stanton	Nov. 8	1956		8957	
Union Creek	Bob Hekrdle, Stanton	Pump	Irrig.	1.27	22	22	1E	Stanton	Feb. 14	1957		9193	
Union Creek	Purdy and Rorby, Madison	Pump	Irrig.	4.93	1	21	1W	Madison	Feb. 24	1969		11653	
Union Creek	Gordon Meyer, Humphrey	Pump	Irrig.	.93	6	21	1E	Stanton	Feb. 24	1969		11653	
Union Creek	Gordon Meyer, Humphrey	Pump	Irrig.	.93	3	21	1	Madison	Nov. 16	1971		12427	
Vanderbrink Cr.	Ralph E. Harlan, Hickman	Pump	Irrig.	.61	3	7	7E	Lancaster	July 22	1955		7794	
Vanderbrink Cr.	Orville DeBoer, Hickman	Pump	Irrig.	1.06	3	7	7E	Lancaster	Dec. 3	1956		9015	
Vanderbrink Cr.	R. Dale Stage, Lincoln	Pump	Irrig.	1.07	10	7	7E	Lancaster	Dec. 17	1956		9043	
Vinson Reservoir	Alfred A. Vinson, Pierce	Pump	Stor.-only		33	26	3	Pierce	Sept. 19	1957		9474	
Wagon Tongue Cr.	Edward Ang, Ceresco	Pump	Irrig.	.66	10	12	5E	Lancaster	Mar. 3	1970		11884	
Wahoo Creek	Wahoo Hunting Club, Lincoln	Ayr Lake	Resort	60 AF	28	13	9E	Saunders	Dec. 30	1930		2184	
Wahoo Creek	Herman Treptow, Ithaca	Pumps	Irrig.	1.43	20	14	8E	Saunders	July 25	1934		2444	
Wahoo Creek	Antonie Ludvik, Wahoo	Pump	Irrig.	.96	29	14	8E	Saunders	Aug. 15	1934		2463	
Wahoo Creek	Mrs. Joe L. Lanik, Wahoo	Pump	Irrig.	.64	8	14	7E	Saunders	May 6	1940		3150	
Wahoo Creek	Kenneth Marcy, Ashland	Pump	Irrig.	1.59	27	13	9E	Saunders	Aug. 31	1953		5522	
Wahoo Creek	Otis M. Ballou, Ashland	Pump	Irrig.	1.12	36	13	9E	Saunders	Nov. 3	1953		5704	
Wahoo Creek	Wesley E. Keiser, Nelson	Pump	Irrig.	.80	20	13	9E	Saunders	Nov. 24	1953		5749	

Wahoo Creek	Ralph Raikes, Ashland	Pumps	Irrig.	.99	20	13	9E	Saunders	Nov.	27	1953	5750	
Wahoo Creek	Ralph Treptow, Ithaca	Pump	Irrig.	.52	20	14	8E	Saunders	Feb.	24	1954	5983	
Wahoo Creek	Ralph Treptow, Ithaca	Pump	Irrig.	.44	29	14	8E	Saunders	Mar.	29	1954	6106	
Wahoo Creek	Gerald Treptow, Ithaca	Pump	Irrig.	.76	20	14	8E	Saunders	July	30	1954	6516	
Wahoo Creek	Donald T. Svoboda, Grant	Pump	Irrig.	.75	35	13	9E	Saunders	Aug.	23	1954	6631	
Wahoo Creek	Frank J. Deiter, Omaha	Pump	Irrig.	1.99	12	13	8E	Saunders	May	31	1955	7613	
Wahoo Creek	Lloyd Hengen, Wahoo	Pump	Irrig.	.21	3	13	8E	Saunders	Aug.	10	1955	7885	
Wahoo Creek	Ruth Anne Schoen, Weston	Pump	Irrig.	.43	11	14	6E	Saunders	Aug.	6	1956	8719	
Wahoo Creek	John A. Bratka, Valley	Pump	Irrig.	2.90	13	14	7E	Saunders	Oct.	16	1956	8907	
Wahoo Creek	Glenn J. Wagner, Ithaca	Pump	Irrig.	1.43	33	14	8E	Saunders	Nov.	29	1956	9006	
Wahoo Creek	Ernest W. Hagemann, Estate, Ithaca	Pump	Irrig.	.90	2	13	8E	Saunders	Dec.	19	1956	9046	
Wahoo Creek	Mrs. Helen Placek, Wahoo	Pump	Irrig.	.43	7	14	6E	Saunders	June	30	1960	9839	
Wahoo Creek	Ralph Raikes, Ashland	Pump	Irrig.	9.52	18	13	9E	Saunders	Dec.	9	1968	11594	
					21	13	9E	Saunders	Dec.	9	1968	11594	
					28	13	9E	Saunders	Dec.	9	1968	11594	
Wahoo Creek	Henry Hageman, Ashland	Pump	Irrig.	1.18	34	13	9E	Saunders	Aug.	25	1969	11785	
Wahoo Creek	John A. Bratka, Valley	Pump	Irrig.	1.77	14	14	7E	Saunders	Jan.	22	1970	11854	
Wahoo Creek	Edward J. Styskal, Wahoo	Pump	Irrig.	.74	9	14	7E	Saunders	Apr.	3	1972	12574	
Wahoo Creek, N.F.	Donald Kresl, Weston	Pump	Irrig.	2.29	33	15	6E	Saunders	Mar.	16	1967	11077	
Wahoo Creek, N.F.	Harold Nelson, Huntingdon Valley, Pa.	Pump	Irrig.	.56	33	15	6E	Saunders	Aug.	12	1968	11539	
Wahoo Creek, S.F.	Lawver and Lawver, Weston	Pump	Irrig.	1.96	23	15	5E	Saunders	Nov.	29	1971	12449	
Wahoo Creek, S.F.	Edward J. Stuchlik, Weston	Pump	Irrig.	.55	17	14	6E	Saunders	Mar.	5	1956	8395	
Wahoo Creek, N.F.	Marian E. Madigan, Weston	Pump	Irrig.	1.60	17	14	6E	Saunders	July	2	1956	8656	
Wahoo Creek, S.F.	Murphy and Murphy, Wahoo	Pump	Irrig.	.46	17	14	6E	Saunders	Jan.	23	1957	9133	
Walz Lake	Dorothy C. Walz, Battle Creek	Pump	Irrig.	.17	22	24	3	Madison	Mar.	3	1937	2708	
Western Sarpy Drain Ditch	John W. Rohwer, Gretna	Pump	Irrig.		4	13	10E	Sarpy	Jan.	9	1956	8306*	
Willow Creek	Geo. J. Hetrick, Pierce	Pump	Irrig.	.05	26	26	4	Pierce	May	18	1937	2743	
Willow Creek	Fred Synovec, Pierce	Pump	Irrig.	.64	32	26	3	Pierce	June	19	1939	2931	
Willow Creek	Alfred A. Vinson, Pierce	Vinson Reservoir	Storage		10 AF	33	26	3	Pierce	Sept.	19	1946	3964
Willow Creek	George Hetrick, Pierce	Hetrick Reservoir	Storage		6 AF	26	26	4	Pierce	Sept.	21	1946	3965

*Application pending approval.

Stor-only. Land does not have a direct flow appropriation.

CLAIMS AND APPLICATIONS BY STREAMS IN DIVISION NO. 2 B—Concluded

Source	Appropriator and Address	Carrier	Use to which Applied	Provisional Grant in Sec.-ft.	Location of Diversion or Dam				Date of Priority			Doc. No.	App. No.
					S	T	R	County					
Willow Creek	James Kruntorad, Pierce	Kruntorad Reservoir	Storage	3 AF	3	25	3	Pierce	Sept.	23	1946		3968
Willow Creek	Edward Bates, Pierce	Pump	Irrig.11	27	26	2	Pierce	Jan.	16	1948		4185
Willow Creek	John H. Calvert, Pierce	Pump	Irrig.01	34	26	2	Pierce	Dec.	7	1950		4773
Willow Creek	Alfred P. Schneider, Pierce	Pump	Irrig.12	26	26	2	Pierce	Oct.	1	1956		8875
Willow Creek	Rudolph E. Wostrel, Pierce	Pump	Irrig.	3.34	36	26	4	Pierce	Aug.	10	1966		10923
Willow Creek	Mere Story, Ness City, Kansas	Pump	Irrig.	1.60	21	26	4	Pierce	Sept.	29	1969		11807
Willow Creek	Marvin Pittack, Plainview	Pump	Irrig.	1.29	27	26	4	Pierce	Mar.	17	1972		12554
Willow Creek	Gerald L. Hixson, Pierce	Pump	Irrig.36	27	26	2	Pierce	Sept.	7	1973		12937
					34	26	2	Pierce	Sept.	7	1973		12937
Willow Creek	Gerald Woslager, Pierce	Pump	Irrig.	1.11	3	25	3	Pierce	Feb.	6	1974		12976
Willow Creek	Gerald Woslager, Pierce	Pump	Irrig.	1.28	2	25	3	Pierce	Feb.	6	1974		12977
Willow Creek	Rohde and Rohde, Pierce	Pump	Irrig.		33	26	2	Pierce	Sept.	3	1974		13186*
Wittstruck Creek	Lower Platte So. Natural Resource District, Lincoln	Wittstruck Creek Reservoir 16-A	Storage	87.55 AF	8	8	6E	Lancaster	Apr.	4	1966		10822
Wittstruck Creek Trib. to	Lower Platte So. Natural Resource District, Lincoln	Wittstruck Creek Reservoir 17-A	Storage	142.5 AF	20	8	6E	Lancaster	Apr.	4	1966		10821
W-M Lake	W-M Farms, Inc., Plattsmouth	Pump	Supp. I. Stor-only	A-9108	20	12	13E	Cass	July	24	1974		13102*
Zimmerer-Kuehn Lake	Joe Zimmerer, Humphrey	Pump No. 2	Irrig.48	17	23	3E	Stanton	Jan.	16	1940		3076

*Application pending approval.
 Stor-only. Land does not have a direct flow appropriation.
 Supp. I. Storage water in addition to direct flow.

CLAIMS AND APPLICATIONS BY STREAMS IN DIVISION NO. 2-C

Source	Appropriator and Address	Carrier	Use to which Applied	Provisional Grant in Sec.-ft.	Location of Diversion or Dam				Date of Priority			Doc. No.	App. No.
					S	T	R	County					
Abitz Creek	J.B. Fullerton, Atkinson	Fullerton Canal No. 2 . . .	Irrig.36	18	30	13	Holt	Mar.	23	1896		278
Alkali Lake, Lit.	Ralph A. Baker, Valentine	Pump No. 4	Irrig.	9.33	15	31	28	Cherry	Apr.	21	1950		4651
Anderson Res.	Otto Anderson, Hay Springs	Anderson Canal	Stor-only		2	29	47	Dawes	Oct.	16	1940		3396
Anderson Res.	Otto Anderson, Hay Springs	Pump	Stor-only		26	31	47	Dawes	Apr.	18	1950		4976
Anderson Res.	F.E. Anderson, Newport	Pump	Stor-only		31	32	17	Rock	Mar.	9	1959		9700
Antelope Creek	A.R. Julian, et al., Gordon	Antelope Canal	Irrig.36	21	32	40	Cherry	June	29	1905		798
Antelope Creek	W.A. Louks, Gordon	Pump	Irrig.12	30	33	41	Sheridan	May	22	1933		2322
Antelope Creek	M.E. Green, Gordon	Pump	Irrig.09	30	33	41	Sheridan	May	29	1934		2387
Antelope Creek	Orville Conner, Gordon	Pump	Irrig.14	30	33	41	Sheridan	Mar.	29	1949		4460
Antelope Creek	Nielsen Brothers, Gordon	Pump	Irrig.85	3	32	41	Sheridan	Apr.	13	1949		4462
Antelope Creek	Nielsen Brothers, Gordon	Pump	Irrig.	2.15	3	32	41	Sheridan	Jan.	14	1950		4570
Antelope Creek	Marie Dam Estate, Santa Rosa, California	Pump	Irrig.66	12	31	41	Sheridan	Feb.	14	1951		4799
Antelope Creek	Niels Thorsen, Gordon	Pump	Irrig.	1.86	10	32	41	Sheridan	Sept.	12	1951		4909
Antelope Creek	Marie Dam Estate, Santa Rosa, California	Tryon Reservoir	Storage	5 AF	12	32	41	Sheridan	Aug.	11	1952		5011
Antelope Creek	Loyd L. Hull and Son, Gordon	Hull Canal No. 4	Irrig.	1.14	22	33	42	Sheridan	Jan.	5	1953		5124
Antelope Creek	Loyd L. Hull and Son, Gordon	Hull Canal No. 1	Irrig.04	22	33	42	Sheridan	Feb.	17	1953		5168
Antelope Creek	Loyd L. Hull and Son, Gordon	Hull Canal No. 6	Irrig.94	20	33	42	Sheridan	Feb.	17	1953		5169
Antelope Creek	Loyd L. Hull and Son, Gordon	Hull Canal No. 5	Irrig.17	20	33	42	Sheridan	Feb.	17	1953		5170
Antelope Creek	Loyd L. Hull and Son, Gordon	Hull Canal No. 2	Irrig.47	22	33	42	Sheridan	Feb.	17	1953		5171
Antelope Creek	Loyd L. Hull and Son, Gordon	Hull Reservoir	Storage	2.3 AF	22	33	42	Sheridan	Feb.	17	1953		5172
Antelope Creek	City of Gordon, Gordon	Pump	Irrig.51	29	33	41	Sheridan	Apr.	23	1954		6240
Antelope Creek	City of Gordon, Gordon	Antelope Creek	Storage	773.83 AF	23	33	42	Sheridan	Mar.	3	1965		10551
		Reservoir 40-B	Storage		24	33	42	Sheridan	Mar.	3	1965		10551
					25	33	42	Sheridan	Mar.	3	1965		10551
					26	33	42	Sheridan	Mar.	3	1965		10551

Stor-only. Land does not have a direct flow appropriation.

CLAIMS AND APPLICATIONS BY STREAMS IN DIVISION NO. 2-C—Continued

Source	Appropriator and Address	Carrier	Use to which Applied	Provisional Grant in Sec.-ft.	Location of Diversion or Dam				Date of Priority			Doc. No.	App. No.
					S	T	R	County					
Antelope Creek Trib. to	City of Gordon, Gordon	Antelope Creek Reservoir 60-A	Storage	445.61 AF	33	33	42	Sheridan	Mar.	3	1965		10550
Antelope Creek Ravine, Trib. to	Milbert Holzberger, Gordon	Holzberger Reservoir	Storage	43 AF	29	34	42	Sheridan	Oct.	30	1956		8942
Asimus Reservoir	Mrs. Helen Asimus, et al., O'Neil	Pump	Stor.-only		5	31	10	Holt	Oct.	10	1962		10114
Ash Creek	Lester Stewart, Newport	Pump	Irrig.	2.26	27	32	17	Rock	Jan.	15	1968		11315
Ash Creek	Donald L. Jamison, Newport	Pump	Irrig.	.80	5	32	17	Rock	Feb.	28	1968		11349
Ash Creek, Trib. to	Richard D. Munk, Newport	Pump	Irrig.	.88	3	31	17	Rock	Nov.	23	1970		12119
Ash Creek, Trib. to	Richard D. Munk, Newport	Pump	Irrig.	2.02	3	31	17	Rock	Apr.	20	1972		12601
Ashburn Creek	W.H. Zilmer, Valentine	Ashburn Canal	Irrig.	.43	27	34	26	Cherry	June	17	1902		676
=Bear Creek	Thomas Skinner, Springview	Skinner Canal	Irrig.	.23	15	32	21	Keya Paha	June	20	1888	609	
Bear Creek	P. Cederberg, Springview	Cederberg Canals 1-2	Irrig.	.02	3	32	21	Keya Paha	Oct.	3	1898		479
=Bear Creek	Woods Bros. Realty Co., Lincoln	Woods Bros. Canal	Irrig.	11.78	29	34	35	Cherry	Sept.	21	1928		2035
Bear Creek	D. Jason Cole Estate, Merriman	Cole Dams	Irrig.	8.19	13	34	37	Cherry	Feb.	24	1932		2254
					14	34	37	Cherry	Feb.	24	1932		2254
					7	34	36	Cherry	Feb.	24	1932		2254
					8	34	36	Cherry	Feb.	24	1932		2254
					10	34	36	Cherry	Feb.	24	1932		2254
Bear Creek	Allie F. Sandoz, Kearney	Bates Dams	Irrig.	6.50	8	34	37	Cherry	July	12	1932		2276
					7	34	37	Cherry	July	12	1932		2276
					12	34	37	Cherry	July	12	1932		2276
Bear Creek	Mrs. Eva Bowring, Merriman	Bar 99 Ranch Canal	Irrig.	.43	15	34	37	Cherry	Aug.	31	1932		2282
Bear Creek	Mrs. Eva Bowring, Merriman	Bar 99 Ranch Canal	Irrig.	.37	16	34	37	Cherry	Aug.	31	1932		2282R
Bear Creek	Mrs. Eva Bowring, Merriman	Bar 99 Ranch Canal	Irrig.	.47	8	34	37	Cherry	Feb.	9	1937		2896

Bear Creek	Mrs. Eva Bowring, Merriman	Bar 99 Ranch Canal	Irrig.13	16	34	37	Cherry ...	Dec.	8	1938		2898
Bear Creek	Mrs. Eva Bowring, Merriman	Bar 99 Ranch Canal	Irrig.65	16	34	37	Cherry ...	Oct.	31	1940		3321
Bear Creek	Nebraska, Game and Parks (See Dry Cr.)	Cottonwood Lake	Fish	316 AF	16	34	37	Cherry ...	Nov.	4	1941		3529
Bear Creek	Emil Wickman, Eli	Wickman Canals	Irrig.58	14	34	36	Cherry ...	Feb.	13	1962		10013
Bear Creek	J.A. Wickman, Merriman	Wickman Canal	Irrig.22	25	34	36	Cherry ...	Mar.	26	1962		10036
Beaver Creek	John J. Shald, Stuart	Pump	Irrig.	2.09	12	32	16	Holt	Oct.	17	1955		8226
Beaver Creek	Charles M. Mulford, Stuart	Pump	Irrig.	1.15	31	33	15	Holt	Dec.	17	1965		10732
Beaver Creek,	Elmer Olberding, Atkinson	Olberding Reservoir ...	Storage ..	21.1 AF	29	33	15	Holt	Sept.	2	1969		11790
Trib. to													
Beaver Creek,	Edward Varilek, Stuart	Pump	Irrig.42	19	32	15	Holt	Nov.	3	1970		12106
Trib. to													
Beaver Creek,	John Shald, Stuart	Shald Reservoir No. 1 ...	Storage ..	6.7 AF	12	32	16	Holt	June	14	1974		13047
Trib. to													
Beeman Creek	Orval Vargason, Riverview	Beeman Canal	Irrig.	1.00	23	32	20	Keya Paha .	May	20	1892	620	
Beeman Creek	C.O. Barnard, Springview	Barnard Canal	Irrig.43	21	32	20	Keya Paha .	June	1	1892	603	
Beeman Creek	A.L. Rickman, Springview	Beeman Canal	Irrig.30	23	32	20	Cherry ...	July	25	1895	613	
Berea Creek,	Louis Miskimen, Alliance	Pump	Irrig.	1.07	4	25	48	Box Butte .	June	21	1972		12663
Trib. to													
Berea Creek,	Louis Miskimen, Alliance	Pump	Irrig.	1.14	5	25	48	Box Butte .	June	21	1972		12664
Trib. to													
Betsy Creek	J.H. Kime & Sons Co., Nenzel	Kime Canal	Irrig.	3.56	24	29	35	Cherry ...	Nov.	22	1954		6813
Betsy Creek	J.H. Kime & Sons Co., Nenzel	Pump	Irrig.23	24	29	35	Cherry ...	Aug.	23	1955		7983
Betsy Creek	George E. Younkin, Mullen	Pump	Irrig.	4.37	20	29	34	Cherry ...	Oct.	18	1955		8227
Betsy Creek	Phillips and Phillips, Whitman	Phillips Canal	Irrig.86	6	28	35	Cherry ...	June	18	1959		9733
Betsy Creek	Rosie M. Garwood, Whitman	Pump	Irrig.	1.88	3	28	36	Cherry ...	May	24	1974		13037
Black Bird Creek ...	A.F. Mullen, O'Neill	Mullen Canal	Irrig.	1.00	20	31	11	Holt	Aug.	18	1894	267	
Black Bird Creek ...	Board of Educational Lands and Funds, Lincoln	Pump	Irrig.88	16	31	11	Holt	Apr.	7	1964		10346
Black Bird Creek ...	Arthur A. Mann, O'Neill	Pump	Irrig.42	29	31	11	Holt	Apr.	18	1967		11104
Black Bird Creek ...	Arthur A. Mann, O'Neill	Pump	Irrig.43	29	31	11	Holt	Sept.	25	1969		11805

Stor-only. Land does not have a direct flow appropriation.

=Bear Creek in Keya Paha County is a different stream than Bear Creek in Cherry County.

R. Denotes relocation.

CLAIMS AND APPLICATIONS BY STREAMS IN DIVISION NO. 2-C—Continued

Source	Appropriator and Address	Carrier	Use to which Applied	Provisional Grant in Sec.-ft.	Location of Diversion or Dam				Date of Priority			Doc. No.	App. No.
					S	T	R	County					
Black Bird Creek ... Trib. to	Elmer Devall, O'Neill	Devall Reservoir	Storage ..	7.37 AF	15	31	11	Holt	Aug.	21	1973		12925
Blue Bird Creek	P. Murphy, O'Neill	Murphy Canal	Irrig.	1.00	26	30	11	Holt	Sept.	7	1894	273	
Boardman Creek ...	Ravenscroft Cattle Co., et al., Valentine	Bachelor Canal	Irrig.	27.29	33	30	32	Cherry ...	Jan.	17	1935		2506
Boardman Creek ...	Bachelor and Medden, Valentine	Bachelor Canal	Irrig.	9.17	31	30	32	Cherry ...	May	11	1939		2922
Bone Creek	R. R. Bailey, Ainsworth	Pump	Irrig.	1.15	14	30	22	Brown	Jan.	29	1942		3549
Bone Creek	Paul J. Bass, Valentine	Pump	Irrig.64	7	30	21	Brown	June	14	1950		4700
Bone Creek	Ralph E. Skillman, Ainsworth	Pump	Irrig.85	23	30	22	Brown	Feb.	25	1953		5185
Bone Creek	William Rudnick, Long Pine	Pump	Irrig.03	11	31	21	Brown	Aug.	11	1955		7892
Bone Creek	H.F. Skillman, Ainsworth	Pump	Irrig.97	4	30	21	Brown	Sept.	2	1955		8054
Bone Creek	Paul J. Bass, Valentine	Pump	Irrig.58	12	30	22	Brown	Jan.	13	1956		8316
Bone Creek	Gerdan Wheeler, Long Pine	Pump	Irrig.	1.69	34	31	2	Brown	Oct.	15	1956		8903
Bone Creek	Paul J. Bass, Valentine	Pump	Irrig.40	7	30	21	Brown	Jan.	23	1957		9126
Bone Creek	Graham Enders, Ainsworth	Pump	Irrig.	2.29	8	30	21	Brown	Dec.	12	1958		9666
Bone Creek	Paul J. Bass, Valentine	Pump	Irrig.46	7	30	21	Brown	May	25	1964		10373
Bone Creek	S.E. Primmer, Ainsworth	Pump	Irrig.33	12	30	22	Brown	Aug.	3	1964		10413
Bone Creek	Ross M. Baxter, Thedford	Pump	Irrig.03	23	30	22	Brown	May	10	1965		10625
Bone Creek	Mrs. Dorothea Connelly, Ainsworth	Pump	Irrig.11	23	30	22	Brown	May	27	1965		10639
Bone Creek	Ross M. Baxter, Thedford	Pump	Irrig.05	23	30	22	Brown	Mar.	8	1968		11368
Bone Creek	Marvin Sisson, Ainsworth	Pump	Irrig.42	7	30	21	Brown	July	10	1972		12683
Bone Creek,	Conrad Budd, Ainsworth	Budd Reservoir	Storage ..	80.1 AF	8	30	22	Brown	Mar.	18	1968		11375
Bone Creek,	Trib. to												
Box Butte Creek ...	Wm. Sandoz, Marland	Billys Canal	Irrig.21	29	29	45	Sheridan ..	Jan.	13	1900		533
Box Butte Creek ...	Mrs. Marion Reiter, Indianola	Pump	Irrig.90	30	29	45	Sheridan ..	June	5	1950		4690
Box Butte Creek ...	Gaswick and Strotheide, Hay Springs	Pump	Irrig.	6.47	36	29	46	Sheridan ..	June	6	1950		4691

Box Butte Creek ...	Gaswick and Strotheide, Hay Springs	Heaton Reservoir.....	Storage ..	44 AF	36	29	46	Sheridan ..	June	6	1950		4692
Box Butte Creek ...	Ashley and Reiter, Indianola	Pump	Irrig.71	30	29	45	Sheridan ..	June	15	1955		7710
Box Butte Creek ...	Donald G. Strotheide, Chadron	Pump	Irrig.99	3	28	46	Sheridan ..	Aug.	31	1956		8792
Box Butte Creek ...	Lloyd D. Lockman, Alliance	Pump	Irrig.92	30	28	46	Sheridan ..	Oct.	4	1956		8882
Box Butte Creek ...	Lloyd D. Lockman, Alliance	Pump	Irrig.	1.21	31	28	46	Sheridan ..	Sept.	6	1960		9860
Box Butte Creek ...	George Krejci, Alliance	Pump	Irrig.	2.66	31	28	46	Sheridan ..	Feb.	21	1964		10310
Box Butte Creek... Trib. to	C.E. Schnell, Alliance	Pump	Irrig.53	27	25	48	Box Butte .	Dec.	1	1969		11832
Box Butte Creek... Trib. to	David N. Armstrong, Alliance	Pump	Irrig.	2.28	11	27	49	Box Butte .	Oct.	9	1970		12098
Box Butte	U.S. Bureau of Reclamation, Denver, Colo.	Marage Flats Canal	Supp. I. ...	A-2683	26	29	48	Dawes	Aug.	5	1954		6585
Reservoir			Supp. I. ...	A-3729	26	29	48	Dawes	Aug.	5	1954		6565
Brush Creek	Nebraska Townsite Co., Perry	Brush Creek Plant	Power ...	15.00	23	33	13	Holt	Sept.	28	1898		474
Brush Creek	Nelson and Nelson, Verdigre	Pump	Irrig.	1.38	13	32	14	Holt	May	5	1969		11697
					24	32	14	Holt	May	5	1969		11697
Brush Creek	Edmund D. McEachen, Omaha	Pump	Irrig.97	13	32	14	Holt	June	12	1970		11973
Brush Creek	Alvin Heiser, Atkinson	Pump	Irrig.	1.39	25	32	14	Holt	Mar.	29	1971		12195
Brush Creek	James Lauridsen, Atkinson	Pump	Irrig.	2.55	31	32	13	Holt	Oct.	29	1956		8937
Brush Creek	James Lauridsen, Atkinson	Pumps	Irrig.86	30	32	13	Holt	Oct.	19	1959		9770
Brush Creek	John Schwindt, Atkinson	Schwindt Reservoir.....	Storage ..	26.4 AF	17	32	13	Holt	Mar.	5	1962		10026
Brush Creek	M.H. McCarthy, O'Neill	McCarthy Canal No. 1 ..	Irrig.50	24	32	14	Holt	July	1	1894	264	
Brush Creek	M.H. McCarthy, et al., O'Neill	McCarthy Canal No. 2 ..	Irrig.64	26	32	14	Holt	Aug.	15	1894	266	
Brush Creek	Melvin Bresee, et al., York	Pump	Irrig.53	27	35	19	Keya Paha .	Sept.	20	1968		11565

Supp. I. Storage water in addition to direct flow.

CLAIMS AND APPLICATIONS BY STREAMS IN DIVISION NO. 2-C—Continued

Source	Appropriator and Address	Carrier	Use to which Applied	Provisional Grant in Sec.-ft.	Location of Diversion or Dam				Date of Priority			Doc. No.	App. No.
					S	T	R	County					
Burton Creek	Jno. D. Baker, Burton	Pump	Irrig.46	8	34	19	Keya Paha .	Oct.	14	1955		8222
Burton Creek	Gene Cullison, Burton	Pump	Irrig.25	17	34	19	Keya Paha .	Apr.	12	1966		10830
Burton Creek	Jno. D. Baker, Burton	Pheasant Roost Lake ...	Fish	12 AF	5	34	19	Keya Paha .	May	16	1940		3160
Burton Creek	Jno. D. Baker, Burton	Pump	Irrig.47	17	34	19	Keya Paha .	Nov.	2	1956		8950
Burton Creek	Jno. D. Baker, Burton	Eagle Nest Lake	Storage ..	21.05 AF	17	34	19	Keya Paha .	Aug.	16	1963		10235
Burton Cr., Spring ..	John D. Baker, Burton	Eagle Nest Lake	Storage ..	21.05 AF	17	34	19	Keya Paha .	Aug.	16	1963		10235
Branch of		Reservoir											
Canyon, Dry	Emery Gilmore, South Omaha	Gilmore Canal	Irrig.	14.29	36	30	54	Sioux	July	5	1907		863
Carver Creek	Huffman and Huffman, Whitman	Huffman Canal No. 1 ...	Irrig.	1.53	7	28	36	Cherry ...	Aug.	31	1971		12365
Carver Creek	Huffman and Huffman, Whitman	Huffman Canal No. 3 ...	P-400	1.72	8	28	36	Cherry ...	Aug.	31	1971		12367
Carver Creek	Huffman and Huffman, Whitman	Huffman Canal No. 4 ...	Irrig.	1.27	1	28	37	Cherry ...	Aug.	31	1971		12368
Carver Creek,	Huffman and Huffman, Whitman	Huffman Canal No. 2 ...	Irrig.	1.62	18	28	36	Cherry ...	Aug.	31	1971		12366
Trib. to													
Cedar Creek	Leonard P. McNamee, Johnstown	Cedar Creek Canal	Irrig.43	4	30	24	Brown	Sept.	28	1910		1027
Clara Waterman	Arthur H. Waterman, Page	Pump	Stor-only .		28	29	9	Holt	Aug.	11	1967		11222
Reservoir													
Coffey Lake,	Coffey Lake Drain, Dist.,	Coffey Lake Ditch	Drainage .			33	39	Cherry ...	Nov.	22	1923		1729
et al	Valentine					33	38	Cherry ...	Nov.	22	1923		1729
Coleman	Wilbur L. Coleman, Atkinson	Pump	Stor-only .		26	32	13	Holt	Sept.	13	1963		10243
Reservoir No. 1													

Cook Reservoir	Donald Focken, Newport	Pump	Stor-only	4	32	17	Rock	Apr.	13	1964		10348
Coon Creek (See Laughing Water Creek)	Leonard and Leonard, Bassett	Pump	Irrig.	1.00	24	32	19	Rock	Aug.	17	1933	2344
Coon Creek	Leonard and Leonard, Bassett	J.R. Leonard Canal	Irrig.	1.14	24	32	19	Rock	Oct.	19	1940	3301
Coon Creek	Joe Hughes, Bassett	Hughes Canal	Irrig.06	25	32	19	Rock	Oct.	21	1940	3302
Coon Creek	Andrew F. Rowan, Jr., Mills	Pump	Irrig.	1.07	18	34	17	Keya Paha	May	10	1972	12627
Coon Creek, S.B.	Martin Peterson, Mills	Reservoir	Storage	26 AF	30	34	17	Keya Paha	Nov.	9	1964	10467
Coon Creek, S.B.	Peterson Brothers, Newport	Pump	Irrig.	1.97	19	34	17	Keya Paha	Aug.	30	1967	11240
Cottonwood Creek	Fendrich and Lichte, Hemingford	Fendrich-Lichte Canal	Irrig.64	22	29	48	Dawes	May	9	1896	336
Cottonwood Creek	Martha Marie Lembke, Hemingford	Dunlap Canal	Irrig.36	22	29	48	Dawes	July	18	1911	1113
Cottonwood Creek	William J. Montague, Hemingford	Montague Canal	Irrig.50	15	29	48	Dawes	May	4	1956	8540
Cottonwood Creek	Key and Smith, Hemingford	Pump	Irrig.	2.30	17	29	48	Dawes	Aug.	6	1956	8721
Cottonwood Creek	Martha M. Lembke, Hemingford	Pump	Irrig.73	15	29	48	Dawes	June	7	1957	9514
Cottonwood Creek	Edward H. Scott, Hemingford	Pump	Irrig.	2.00	16	29	48	Dawes	Sept.	16	1957	9568
Cottonwood Creek	Mrs. Friedel Heese, Colome, South Dakota	Pump	Irrig.69	21	35	22	Keya Paha	Feb.	12	1971	12158
Coyote Springs	Mary Jo Davis, Hemingford	Watson Canal	Irrig.	1.41	16	27	54	Sioux	July	7	1934	2418
Coyote Springs	Claude R. Watson Estate, Mitchell	Coyote Spring Reservoir	Storage	15 AF	16	27	54	Sioux	Apr.	1	1936	2572
Coyote Springs Reservoir	Mary Jo David, Hemingford	Coyote Springs Canal	Stor-only		16	27	54	Sioux	Apr.	1	1936	2579
Cross Creek	W.H. Hutchinson, Norden	Hutchinson Canal	Irrig.21	8	33	24	Keya Paha	Sept	1	1888	615
Cuatt Reservoir No. 1	Rita Cuatt, Spencer	Pump	Stor-only		2	32	12	Holt	Aug.	29	1966	10943
Cub Creek	Patterson and Tissue, Springview	Tissue-Patterson Canal	Irrig.03	16	33	22	Keya Paha	June	30	1894	618
Cub Creek	S. Josiassin, Meadville	McComber Canal	Irrig.10	28	33	22	Keya Paha	Aug.	15	1894	589
Cub Creek	Paul Appelt, Ainsworth	Pump	Irrig.19	34	33	22	Keya Paha	Aug.	26	1955	8034
Cub Creek	Clyde Blake, Ainsworth	Pump	Irrig.07	4	32	22	Keya Paha	Sept.	12	1955	8118
Dawes-Sheridan Cr.	Dawes County, Chadron	Mirage Flats Reservoir	Storage	19.6 AF	24	30	47	Dawes	May	30	1973	12876

Stor-only Land does not have a direct flow appropriation.

CLAIMS AND APPLICATIONS BY STREAMS IN DIVISION NO. 2-C—Continued

Source	Appropriator and Address	Carrier	Use to which Applied	Provisional Grant in Sec.-ft.	Location of Diversion or Dam				Date of Priority			Doc. No.	App. No.
					S	T	R	County					
Deer Creek	Harland S. Milligan, Hooper	Pump	Irrig.	1.85	5	29	42	Sheridan ..	Apr.	19	1949		4466
Devils Gulch	Rita Cuatt, Spencer	Pump	Irrig.	2.18	2	32	12	Holt	Nov.	9	1967		11276
Trib. to													
Diamond Bar	Elvin Adamson, Nenzel	Pump	Irrig.	10.48	3	31	33	Cherry ...	Dec.	17	1963		10268
Drainage Ditch													
Diamond Bar	Elvin Adamson, Nenzel	School House Lake	Storage ..	935.2	1	31	34	Cherry ...	Dec.	17	1963		10269
Drainage Ditch		Reservoir											
Diamond Bar	Cooper Ford, Cody	Pump	Irrig.	3.70	10	31	34	Cherry ...	June	6	1974		13044
Drainage Ditch (Creek)					11	31	34	Cherry ...	June	6	1974		13044
Dorshorst Reservoir.	Louis Dorshorst, Hay Springs	Dorshorst Canal	Stor-only .		20	30	45	Sheridan ..	Nov.	14	1952		5630
Dry Creek	Chris Christensen, Merriman	Dry Creek Canal	Irrig.41	18	34	38	Cherry ...	July	8	1935		2552
Dry Creek	Nebraska, Game and Parks Commission, Lincoln	Moreland Canal	Irrig.93	16	34	37	Cherry ...	May	22	1937		2745
Dry Creek	Nebraska, Game and Parks Commission, Lincoln	Shell Lake	Fish	800 AF	21	34	40	Cherry ...	June	14	1940		3180
(Horse Shoe Lake Drain)													
Dry Creek	Nebraska, Game and Parks Commission, Lincoln	Cottonwood Lake	Supp. S. .	A-3529	16	34	37	Cherry ...	Feb.	26	1942		3555
(See Bear Creek)													
Dry Creek	Jackson Bros., Crookston	Pump	Irrig.70	6	34	28	Cherry ...	June	5	1957		9513
Eagle Creek	Wm. Bokhof, Atkinson	Bokhof Canal	Irrig.	2.86	6	30	13	Holt	Sept.	18	1894	275	
Eagle Creek	J.A. Robertson, Atkinson	Eaglevalley Canal	Irrig.	2.29	1	30	14	Holt	Mar.	15	1895	280	
Eagle Creek	Frank Searles, Arvada, Colo.	Pump	Irrig.71	11	32	11	Holt	Oct.	5	1955		8215
Eagle Creek	Loretta Hynes, O'Neill	Pump	Irrig.	1.30	27	32	12	Holt	July	30	1956		8700

Eagle Creek	George M. Mellor, Spencer	Pumps	Irrig.	.43	24	32	12	Holt	Jan.	2	1957	9078	
						19	32	11	Holt	Jan.	2	1957	9078
Eagle Creek	M.A. Miller, O'Neill	Pump	Irrig.	5.05	21	32	11	Holt	Feb.	8	1967	11040	
Eagle Creek	Austin A. Searles, Lynch	Pump	Irrig.	1.83	11	32	11	Holt	Feb.	22	1967	11046	
Eagle Creek	Walter G. Sire, Butte	Pump	Irrig.	1.11	33	32	12	Holt	July	30	1970	12040	
Eagle Creek	Albert Sterns Estate, O'Neill	Pump	Irrig.	.58	8	31	12	Holt	Feb.	5	1973	12800	
Eagle Creek	Albert Widtfeldt, O'Neill	Pump	Irrig.		26	31	13	Holt	June	26	1974	13054*	
Eagle Creek	Lyle Vequist, O'Neill	Pump	Irrig.	1.61	5	31	12	Holt	May	19	1967	11141	
Trib. to													
Eagle Creek	Billy D. Schaaf, Lynch	Schaaf Reservoir	Storage	22.84 AF	11	32	11	Holt	July	8	1974	13066	
Trib. to													
Eagle Creek, E.B.	Floyd Johnson, O'Neill	Pumps	Irrig.	.91	31	31	12	Holt	July	12	1955	7759	
						6	30	12	Holt	July	12	1955	7759
Eagle Creek, M.B.	John H. Kitchens, Atkinson	Pump	Irrig.	2.13	2	30	13	Holt	May	6	1963	10186	
Eagle Creek, M.B.	Miller Seed Company, Lincoln	Pump	Irrig.	5.96	6	30	13	Holt	July	13	1967	11199	
Eagle Creek, M.B.	V.J. Tielke, Atkinson	Pump	Irrig.	1.24	3	30	13	Holt	July	18	1967	11201	
Eagle Creek, M.B.	Louis Goeke, Atkinson	Goeke Res. No. 1	Storage	4.2 AF	17	30	13	Holt	Aug.	6	1971	12343	
Eagle Creek, M.B.	Louis Goeke, Atkinson	Goeke Res. No. 2	Storage	7.5 AF	8	30	13	Holt	Aug.	6	1971	12344	
Eagle Creek, M.B.	Doris W. Sloan, Atkinson	Tielke Res. No. 1	Storage	20.1 AF	4	30	13	Holt	July	10	1963	10216	
Trib. to													
Eagle Creek, M.B.	George Albrecht, Atkinson	Pump	Irrig.	.54	7	30	13	Holt	Mar.	1	1971	12174	
Trib. to													
Eagle Creek, M.B.	Eagle Creek Lodge, Columbus	Eagle Creek Reservoir	Storage	141 AF	1	30	14	Holt	July	31	1972	12702	
Trib. to													
Eagle Creek, M.B.	James W. Galyen, Atkinson	Galyen Reservoir	Storage	7.94 AF	7	30	13	Holt	Sept.	11	1974	13199	
Trib. to													
Eagle Creek, S.B.	Samuel Becker, Atkinson	Becker Canal	Irrig.	1.14	8	30	13	Holt	Nov.	30	1894	274	
Eagle's Nest Lake Reservoir	John D. Baker, Burton	Pump	Supp. I.	A-8950	17	34	19	Keya Paha	Jan.	24	1964	10288	
Eley Creek	John H. Eley, Orchard	Pump	Irrig.	2.67	22	28	8	Antelope	Aug.	24	1956	8773	

* Application pending approval.

Stor.-only. Land does not have a direct flow appropriation.

Supp. S. Denotes additional storage water.

Supp. I. Storage water in addition to direct flow.

CLAIMS AND APPLICATIONS BY STREAMS IN DIVISION NO. 2-C—Continued

Source	Appropriator and Address	Carrier	Use to which Applied	Provisional Grant in Sec.-ft.	Location of Diversion or Dam				Date of Priority			Doc. No.	App. No.
					S	T	R	County					
Eley Creek	John Schleusener, Orchard	Schleusener Reservoir	Storage	12.7 AF	27	28	8	Antelope	July	26	1971		12332
Elk Creek	Lamb Brothers, Bassett	Lamb Canal	Irrig.	.01	6	31	19	Rock	Feb.	3	1934		2359
Elk Creek	Lamb Brothers, Bassett	Lamb Power Plant	Power	3.00	6	31	19	Rock	Feb.	3	1934		2360
Fishberry Canyon	Nebraska, Game and Parks Commission, Lincoln	Fishberry Canyon Reservoir	Fish	8.2 AF	29	34	27	Cherry	Mar.	27	1970		11900
Fairfield Creek	Wm. M. Kuhre, Johnstown	Kuhre Plant	Power	25.00	31	33	23	Brown	Sept.	1	1893	612a	
Fairfield Creek	Wm. M. Kuhre, Johnstown	Kuhre Canal	Irrig.	.14	31	33	23	Brown	June	1	1894	612b	
Fairfield Creek, S.B.	W. G. O'Kief, Wood Lake	O'Kief Reservoir	Stock	19 AF	17	32	25	Cherry	Mar.	20	1958		9603
Glen Cove Creek	S.N. Wolbach, Grand Island	Pump	Irrig.	1.78	26	33	24	Brown	May	7	1968		11414
Glencove Springs	Geo. G. Bakewell, Johnstown	Glencove Canal	Irrig.	.86	26	33	24	Brown	Mar.	1	1911		1067
Gordon Creek	Mrs. Lizzie Wolfenden Estate, Kennedy	Lee Canal	Irrig.	6.86	6	29	33	Cherry	Apr.	25	1895	973	
Gordon Creek	Nebraska, Game and Parks Commission, Lincoln	Hackberry Lake	Fish	5000 AF	7	30	29	Cherry	Oct.	18	1932		2289
Gordon Creek	Fawn Lake Ranch Co., Rushville	Gordon Valley Res.	Storage	95 AF	3	28	39	Cherry	July	27	1940		3219
Gordon Creek	Gilmore McLeod Estate, Brownlee	McLeod Canal	Irrig.	.82	6	29	30	Cherry	Dec.	22	1949		4554
Gordon Creek	Mrs. Lizzie M. Wolfenden Estate, Kennedy	Wolfenden Canal	Irrig.	1.56	6	29	33	Cherry	Dec.	1	1950		4771
Gordon Creek	Mrs. Lizzie M. Wolfenden Estate, Kennedy	Lee Canal	Irrig.	1.20	6	29	33	Cherry	June	12	1951		4872
Gordon Creek	Angus Cattle Company, Kennedy	Piercy Canal	Irrig.	1.35	6	29	30	Cherry	Apr.	6	1951		4838
Gordon Creek	Arnold and Esther Wright, Inc., Mullen	Cole-Gordon Canal	Irrig.	2.24	1	29	34	Cherry	Dec.	21	1951		4920
Gordon Creek	L.C. Beel, Sr., Valentine	Pumps	Irrig.	1.64	27	30	30	Cherry	July	11	1955		7757

Gordon Valley Reservoir	Fawn Lake Ranch Co., Rushville	Gordon Valley Canal	Stor-only		3	28	39	Cherry	July	27	1940	3427
Haineraich Reservoir	Leonard Haineraich, Verdigre	Pump	Supp. I.	A-10928	4	31	8	Knox	Jan.	11	1968	11312
Hay Creek	Louis E. Laughlin, Norfolk	Johnson Canal	Irrig.	.50	19	35	34	Cherry	June	21	1940	3187
Hay Creek	Douglas Realty Co., Omaha	Hay Valley Canal	Irrig.	7.96	26	35	34	Cherry	Dec.	15	1951	3540
Hay Creek	Carl Powell, Cody	Pumps	Irrig.	.75	26	35	34	Cherry	Mar.	14	1953	5206
Hay Creek	Herman Ennen, Royal	Pump	Irrig.	1.14	28	28	7	Antelope	Mar.	7	1967	11063
Hay Creek	Wm. Gaskins, Cody	Pump	Irrig.	.52	28	35	34	Cherry	Dec.	31	1970	12134
Hay Springs Cr.	Barnes and Phillips, Hay Springs	Barnes-Phillips Reservoir	Storage	12 AF	8	31	46	Sheridan	Apr.	15	1935	2539
Hay Springs Cr.	Nebraska, Game and Parks Commission, Lincoln	Walgren Lake	Fish	890 AF	29	31	45	Sheridan	May	20	1935	2549
Hay Springs Cr. Trib. to	Wayne F. Davis, Hay Springs	Davis Reservoir	Storage	18.5 AF	26	32	46	Sheridan	June	21	1968	11457
Hay Springs Cr. Ravine, Trib. to	Lavernon Linden, Hay Springs	Linden Reservoir	Storage	49 AF	1	31	46	Sheridan	Nov.	26	1948	4378
Hay Springs Cr. North Branch	Nebraska, Game and Parks Commission, Lincoln	Walgren Lake	Supp. S.	A-2549	19	31	45	Sheridan	Dec.	15	1939	3053
Heckel Creek	Paul Metzger, Merriman	Metzger Project No. 1	Irrig.	.71	26	35	38	Cherry	Mar.	21	1938	2851
Heckel Creek	Paul Metzger, Merriman	Metzger Project No. 2	Irrig.	.14	23	35	38	Cherry	Mar.	21	1938	2852
Hitchcock Reservoir	Curtis S. Hitchcock, Jamison	Pump	Stor-only		33	35	17	Keya Paha	July	18	1961	9994
Hitchcock Res. No. 2	Euphemia Hitchcock, Jamison	Hitchcock Res. No. 2	Stor-only		33	35	17	Keya Paha	Mar.	30	1970	11910
Holt Creek	Charles A. Kappelman, Jr., Burton	Pump	Irrig.	1.41	32	35	20	Keya Paha	May	2	1961	9934
Holt Creek	Lloyd E. Blomstrom, Winner, S.D.	Pump	Irrig.	3.51	19	35	20	Keya Paha	Dec.	15	1967	11289
Holt Creek, Spring Branch	Chas. Kappelman, Jr., Burton	Kappelman Reservoir	Storage	40.20 AF	32	35	20	Keya Paha	Jan.	31	1964	10293

Stor-only. Land does not have a direct flow appropriation.

Supp. I. Storage water in addition to direct flow.

Supp. S. Denotes additional water.

CLAIMS AND APPLICATIONS BY STREAMS IN DIVISION NO. 2-C—Continued

Source	Appropriator and Address	Carrier	Use to which Applied	Provisional Grant in Sec.-ft.	Location of Diversion or Dam				Date of Priority			Doc. No.	App. No.
					S	T	R	County					
Holt Cr., East	Sloan and Sloan, Springview	Pump	Irrig.	1.45	24	34	21	Keya Paha	June	24	1960	590	9837
Holt Cr., East Springs, Trib. to	Richard Pilkington, Springview	Pump	Irrig.	.91	31	34	20	Keya Paha	Oct.	22	1965		10708
Honey Creek	Albert Sterns Estate, O'Neill	Pump	Irrig.		10	31	12	Holt	Feb.	5	1974		12975
Horse Head Cr.	A. Bruce, Norden	Bruce Canal	Irrig.	.17	16	33	24	Keya Paha	Sept.	7	1895		149
Horse Head Cr. Trib. to	C.K. Conger, Norden	Conger Canal	Irrig.	.10	5	33	24	Keya Paha	Sept.	16	1895		158
Horse Shoe Lake et al.	Horse Shoe Lake Drainage Dist., Valentine	Horse Shoe Ditch	Drainage		13	34	30	Cherry	June	27	1916		1461
Hull Lake Springs, Trib. to	Nebraska, Game and Parks Commission, Lincoln	Hull Lake Reservoir	Storage	32 AF	6	33	13	Boyd	Feb.	15	1950		4598
Hull Reservoir	Lloyd L. Hull and Son, Gordon	Hull Reservoir Canal	Stor-only		22	33	42	Sheridan	Feb.	17	1953		5614
Jewett Creek	C.P. Jewett, Meadville	B.L. Canal	Irrig.	.71	5	32	21	Keya Paha	Oct.	23	1894	590	11322
Jewett Creek	Margaret L. Corkin, et al., Omaha	Pump	Irrig.	1.30	8	32	21	Keya Paha	Jan.	19	1968		11322
Johndreau Creek	V.L. Reynolds, Gordon	Reynolds Reservoir	Fish	5 AF	31	31	41	Keya Paha	Jan.	19	1968		11322
Jordan Creek	Leonard M. Libolt, Burton	Pump	Irrig.	2.91	23	35	20	Sheridan	Mar.	25	1952		4954
Jordan Creek	Leonard M. Libolt, Burton	Libolt Reservoir	Storage	.61 AF	23	35	20	Keya Paha	Jan.	30	1968		11328
Kappelman Res.	Charles A. Kappelman, Burton	Libolt Reservoir	Storage		23	35	20	Keya Paha	Nov.	24	1969		11825
Kappelman Res.	Charles A. Kappelman, Burton	Pump	Stor-only		32	35	20	Keya Paha	Aug.	19	1969		11771
Keyapaha River	James E. Cook, Mills	Pump	Irrig.	.28	3	34	18	Keya Paha	Feb.	24	1948		4211
Keyapaha River	Floyd Burkinshaw, Burke, S.D.	Pump	Irrig.	.17	15	34	17	Keya Paha	Feb.	7	1950		4587

Keyapaha River	Wayne Kibby, Butte	Pumps	Irrig.	.86	14	34	15	Boyd	Apr.	6	1953	5245
Keyapaha River	Dale A. Breyer, Naper	Pumps	Irrig.	1.22	19	34	14	Boyd	June	4	1953	5344
						24	34	Boyd	June	4	1953	5344
Keyapaha River	Curtis S. Hitchcock, Jamison	Pumps	Irrig.	1.50	8	34	17	Keya Paha	Aug.	10	1955	7886
Keyapaha River	Robert B. Rowan, et al., Mills	Pump	Irrig.	.86	11	34	18	Keya Paha	Oct.	13	1955	8219
Keyapaha River	Norman E. Wenger, Hales Corners, Wisc.	Pumps	Irrig.	1.74	36	35	19	Keya Paha	Nov.	17	1955	8257
						31	35	Keya Paha	Nov.	17	1955	8257
Keyapaha River	Harold E. Rezac, Gregory, S.D.	Pump	Irrig.	.38	29	35	19	Keya Paha	Apr.	9	1956	8469
Keyapaha River	Clarence Kibby, Naper	Pump	Irrig.	.87	21	34	16	Boyd	Feb.	19	1957	9230
Keyapaha River	Robert B. Rowan, et al., Mills	Pump	Irrig.	.74	2	34	18	Keya Paha	Feb.	10	1958	9592
Keyapaha River	James E. Cook, Mills	Pump	Irrig.	3.11	3	34	18	Keya Paha	Sept.	8	1959	9758
Keyapaha River	Harold E. Rezac, Gregory, S.D.	Pump	Irrig.	.70	29	35	19	Keya Paha	June	28	1962	10084
Keyapaha River	Kaupp Brothers, Gregory, S.D.	Pump	Irrig.	3.01	24	35	20	Keya Paha	Apr.	9	1963	10170
Keyapaha River	Edgar H. Nilson, Burton	Pump	Irrig.	1.20	28	35	19	Keya Paha	Jan.	28	1964	10289
Keyapaha River	Floyd A. Burkinshaw, Burke, S.D.	Pump	Irrig.	1.64	15	34	17	Keya Paha	May	2	1966	10839
Keyapaha River	E.P. Williamson, Page	Pump	Irrig.	3.29	19	34	14	Boyd	May	3	1966	10840
Keyapaha River	Roland Serr, Burton	Pump	Irrig.	2.15	28	35	19	Keya Paha	Oct.	20	1966	10971
Keyapaha River	Elizabeth D. Schrader, Mills	Pump	Irrig.	1.14	7	34	17	Keya Paha	Dec.	27	1966	11005
Keyapaha River	Charles Snyder, Burton	Pump	Irrig.	.82	24	35	20	Keya Paha	Jan.	3	1968	11304
Keyapaha River	Harold E. Rezac, Gregory, S.D.	Pump	Irrig.	1.30	29	35	19	Keya Paha	Jan.	22	1968	11323
Keyapaha River	Robert B. Rowan, et al., Mills	Pump	Irrig.	.92	2	34	18	Keya Paha	Feb.	6	1968	11332
Keyapaha River	Melvin Bresee, et al., York	Pump	Irrig.	5.82	27	35	19	Keya Paha	Feb.	28	1968	11350
Keyapaha River	Paul H. Honke, Naper	Pump	Irrig.	.70	22	34	15	Boyd	Mar.	15	1968	11373
Keyapaha River	Melvin Bresee, et al., York	Pump	Irrig.	1.15	27	35	19	Keya Paha	Sept.	20	1968	11566
Keyapaha River	Ira E. McCumber, et al., Burke, S.D.	Pump	Irrig.	1.22	9	34	17	Keya Paha	Feb.	11	1969	11643
Keyapaha River	James E. Cook, Mills	Pump	Irrig.	3.10	3	34	18	Keya Paha	Mar.	14	1969	11669
						4	34	Keya Paha	Mar.	14	1969	11669
Keyapaha River	Robert B. Rowan, Mills	Pump	Irrig.	2.51	11	34	18	Keya Paha	May	21	1971	12270
Keyapaha River	Robert B. Rowan, Mills	Rowan Reservoir	Supp. S.	A-12271	11	34	18	Keya Paha	Aug.	20	1971	12272
Keyapaha River	Curtis S. Hitchcock, Jamison	Pump	A-7886	† .97	9	34	17	Keya Paha	Aug.	20	1971	12358
Keyapaha River	Ruth C. Fellows, Mills	Pump	Irrig.	3.51	5	34	18	Keya Paha	Feb.	15	1972	12508
Keyapaha River	Rowan and Rowan, Mills	Pump	A-8219	† .55	11	34	18	Keya Paha	Aug.	31	1973	12933

Stor.-only. Land does not have a direct flow appropriation.
 Supp. S. Denotes additional storage water.
 † Additional direct flow.

CLAIMS AND APPLICATIONS BY STREAMS IN DIVISION NO. 2-C—Continued

Source	Appropriator and Address	Carrier	Use to which Applied	Provisional Grant in Sec.-ft.	Location of Diversion or Dam				Date of Priority			Doc. No.	App. No.
					S	T	R	County					
Keyapaha River ...	Andrew F. Rowan, Jr., Mills	Pump	Irrig.97	12	34	18	Keya Paha .	Oct.	19	1973		12954
Keyapaha River ...	Paul H. Honke, Naper	Pump	Irrig.53	22	34	15	Boyd	Feb.	27	1974		12991
Keyapaha River, ...	Frank Peterson, Mills	Peterson Reservoir	Storage ..		15	34	18	Keya Paha .	Mar.	23	1973		12839
Keyapaha River, ...	Robert B. Rowan, Mills	Rowan Reservoir	Storage ..	21.3 AF	11	34	18	Keya Paha .	May	21	1971		12271
Kibby Reservoir ...	Clarence Kibby, Naper	Kibby Canal	Stor-only .		21	34	16	Boyd	June	14	1949		8258
Laughing Water ...	Leonard and Leonard, Bassett	Pump	Irrig.43	24	32	19	Rock	Aug.	17	1933		2344
Laughing Water ...	Leonard and Leonard, Bassett	Leonard Canal	Irrig.68	24	32	19	Rock	Oct.	31	1940		3320
Linden Reservoir ...	Lavernon Linden, Hay Springs	Linden Canal	Stor-only .		1	31	46	Sheridan ..	Nov.	26	1948		4512
Long Pine Creek ...	Ainsworth Outdoor Club, Ainsworth	Ainsworth Res.	Fish	86 AF	19	29	20	Brown	Sept.	9	1946		3955
Long Pine Creek ...	Malter Fredrickson, Axtell	Pump	Irrig.72	8	30	20	Brown	Apr.	4	1955		7293
Long Pine Creek ...	Elva I. McCullough, et al., Bassett	Pumps	Irrig.16	4	31	20	Rock	Aug.	5	1955		7873
Long Pine Creek ...	D.H. Haller, Bassett	Pumps	Irrig.	2.15	4	31	20	Rock	Apr.	8	1959		9718
Long Pine Creek ...	D.H. Haller, Bassett	Pumps	Irrig.71	26	32	20	Rock	Apr.	8	1959		9718
Long Pine Creek ...	D.H. Haller, Bassett	Pumps	Irrig.71	34	32	20	Rock	Mar.	6	1961		9903
Long Pine Creek ...	D.H. Haller, Bassett	Pumps	Irrig.71	4	31	20	Rock	Mar.	6	1961		9903
Long Pine Creek ...	Pine Creek Ranch, Inc., Bassett	Pump	Irrig.	9.59	29	31	20	Rock	June	30	1969		11741
Long Pine Creek ...	Nebraska Game and Parks Commission, et al., Lincoln	Pump	Irrig.	6.72	8	31	20	Brown	Apr.	23	1971		12236
Long Pine Creek, ...	Elva I. McCullough, et al., Bassett	Grant Canal	Irrig.14	4	31	20	Rock	Jan.	1	1895	400	

Lost Creek	Mrs. Eileen Beman, Valentine	Pump	Irrig.	2.48	23	35	23	Keya Paha	June	30	1956	8654
Louse Creek	Clay Mashino, Lynch	Lansberry Canal	Irrig.	.50	12	32	10	Holt	Sept.	18	1930	2166
Louse Creek	Marvin L. Vonasek, Lynch	Pump	Irrig.	1.96	36	32	10	Holt	Mar.	10	1969	11664
Louse Creek	Albert Carson, Lynch	Pump	Irrig.	.89	1	31	10	Holt	May	2	1969	11695
Louse Creek	Joe F. Forman and Sons, Verdigre	Pump	Irrig.	1.24	30	32	9	Holt	Sept.	18	1970	12080
Louse Creek	Marvin L. Vonasek, Lynch	Pump	Irrig.	.69	36	32	10	Holt	Apr.	2	1971	12203
Meglin Creek	Clarence H. Kibby, Naper	Kibby Reservoir	Storage	15 AF	21	34	16	Boyd	June	14	1949	4481
Merriman Creek	Lewis W. Berry, Clearwater	Pump	Irrig.	1.93	32	29	6	Knox	Sept.	24	1956	8852
Merriman Creek, Trib. to	Creighton Rod and Gun Club, Creighton	Rod and Gun Club Reservoir	Storage	62 AF	5	28	6	Antelope	July	12	1946	3926
Merriman Creek, West Branch	Joseph D. Ehrenberg, Creighton	Pump	Irrig.	.49	12	28	7	Antelope	Jan.	5	1954	5847
Merriman Creek, West Branch	Joseph D. Ehrenberg, Creighton	Pump	Irrig.	.43	12	28	7	Antelope	Aug.	10	1954	6579
Merritt Reservoir	Bureau of Reclamation, Denver, Colo.	Ainsworth Canal	Supp. I.	A-5218	29	31	20	Cherry	Apr.	22	1965	10620*
Middle Cr., E.B.	M.W. McGuire, Norden	McGuire Canal	Irrig.	.71	32	33	23	Keya Paha	June	1	1884	606
Middle Cr., W.B.	M.M. Allen, Norden	Allen Canal	Irrig.	.50	29	33	23	Keya Paha	June	1	1891	616
Middle Cr., W.B.	M.M. Allen, Norden	Allen Canal	Irrig.	1.00	29	33	23	Keya Paha	May	2	1904	753
Mile Board Lake	Board of County Commissioners, Valentine	Mile Board Ditch	Drainage		5	34	35	Cherry	Sept.	17	1924	1750
Minnechadua Cr.	Nebraska P.P. Dist., Columbus	Pierce Milling Plant	Power	35.00	30	34	27	Cherry	Sept.	12	1896	359
Minnechadua Cr.	City of Valentine, Valentine	Valentine Plant	Power	40.00	29	34	27	Cherry	Apr.	16	1913	1279
Minnechadua Cr.	Nebraska, Game and Parks Commission, Lincoln	Valentine Lake	Fish	98 AF	30	34	27	Cherry	July	15	1938	2878
Minnechadua Cr.	Charles H. Kramer, Valentine	Pump	Irrig.	.41	35	34	28	Cherry	May	20	1955	7499
Minnechadua Cr.	Frank A. Carver, Crookston	Pump	Irrig.	1.51	1	34	30	Cherry	Mar.	6	1956	8397
Minnechadua Cr.	Charlie A. Belville, Valentine	Pumps	Irrig.	1.84	32	34	28	Cherry	July	2	1957	9526

*Application pending approval.

Supp. I. Storage water in addition to direct flow.

Stor.-only. Land does not have a direct flow appropriation.

CLAIMS AND APPLICATIONS BY STREAMS IN DIVISION NO. 2-C—Continued

Source	Appropriator and Address	Carrier	Use to which Applied	Provisional Grant in Sec.-ft.	Location of Diversion or Dam				Date of Priority			Doc. No.	App. No.
					S	T	R	County					
Minnehaduzu Cr. . .	Ralph May, Valentine	Pump	Irrig.	2.86	28	34	27	Cherry . . .	Oct.	14	1965		10706
Minnehaduzu Cr. . .	Mrs. Annabell Homan, Crookston	Pump	Irrig.	1.81	1	34	30	Cherry . . .	Nov.	15	1966		10978
Minnehaduzu Cr. . .	Allen Ward, Valentine	Pump	Irrig.35	28	34	27	Cherry . . .	May	6	1968		11409
					29	34	27	Cherry . . .	May	6	1968		11409
Minnehaduzu Cr. . .	Deer Park Golf Course, Valentine	Pump	Irrig.	1.87	27	34	27	Cherry . . .	Mar.	26	1969		11677
Minnehaduzu Cr. . .	Russell B. Foster, Valentine	Pump	Irrig.09	34	34	28	Cherry . . .	Feb.	16	1971		12164
Minnehaduzu Cr. . .	Donovan Ohlmann, Valentine	Pump	Irrig.19	36	34	28	Cherry . . .	May	11	1973		12871
Minnehaduzu Cr., Ravine, Trib. to	Henry A. Fox, Kilgore	Fox Reservoir No. 4 . . .	Storage . .	14 AF	1	34	31	Cherry . . .	Nov.	21	1949		4533
Minnehaduzu Cr., Ravine, Trib. to	Henry A. Fox, Kilgore	Fox Reservoir No. 2 . . .	Storage . .	24 AF	1	34	31	Cherry . . .	Nov.	21	1949		4534
Muleshoe Creek . . .	Ronald Melcher, Sparks	Pump	Irrig.	1.59	10	33	24	Keya Paha .	Nov.	22	1971		12435
Musfelt Reservoir . .	Milo Musfelt, Rushville	Musfelt Canal	Stor-only .		32	32	44	Sheridan . .	Oct.	31	1956		9641
Niobrara River	Waldo C. Parsons, Torrington, Wyo.	Lakatoth Canal	Irrig.	5.85	1	30	57	Sioux	Oct.	1	1883	554	
Niobrara River	Joe Nunn, Artesia, N.M., and Peter Nunn, Harrison	Earnest Canal No. 1 . . .	Irrig.	2.86	9	29	56	Sioux	May	1	1885	514a	
Niobrara River	Margaret C. Hoffman, et al., Harrison	McGinley—Stover	P-397	8.21	25	29	56	Sioux	May	1	1887		513aR
Niobrara River	Mrs. Frances E. Chicoine, et al., Chadron, and Merle A. Strawder, et al., Marsland	Pioneer Canals	Irrig.	7.14	36	29	51	Dawes	Aug.	1	1887	442a	
Niobrara River	Orville T. Wilkins, et al., Marsland	McLaughlin Canal	Irrig.	7.14	9	28	52	Box Butte .	May	1	1888	566	
Niobrara River	J.H. Cook Estate, Agate	McGinley—Stover	Irrig.	1.71	25	29	56	Sioux	May	1	1890	513b	
		South Canal											
Niobrara River	John R. Hughes, Marsland	Hughes Canal	Irrig.57	1	28	52	Box Butte .	May	31	1890	987a	
Niobrara River	Joe Nunn, Artesia, N.M., and Peter Nunn, Harrison	Earnest Canal No. 2 . . .	Irrig.	2.14	9	29	56	Sioux	May	15	1891	514b	

Niobrara River	J.H. Cook Estate, Agate	Cook South Canal No. 1	Irrig.	2.31	2	28	56	Sioux	May	31	1891	980
		McGinley-Stover North and Cook Canal No. 2	Irrig.	1.23	25	29	56	Sioux	May	31	1891	980
Niobrara River	Ellicott Herford Ranch, Inc., Harrison	Bigelow-Seymour Canal	Irrig.	1.20	19	31	57	Sioux	June	8	1891	510
Niobrara River	Clarence H. Dout, Harrison	Pumps	Irrig.	1.20	21	31	57	Sioux	June	8	1891	510R
Niobrara River	Oscar Skavdahl, et al., Harrison	Harris-Neece Canal	Irrig.	8.57	3	28	55	Sioux	July	1	1892	517
Niobrara River	Campbell, Harris and Taylor, Hemingford	Enterprise Canal	Irrig.	4.14	27	29	50	Dawes	Jan.	27	1894	461
Niobrara River	Willis B. Furman, et al., Alliance	Furman Canal	Irrig.	3.64	29	29	50	Dawes	Feb.	2	1894	462
Niobrara River	John R. Hughes, Marsland	Hughes Canal	Irrig.	.30	1	28	52	Box Butte	Apr.	15	1894	987b
Niobrara River	Charles Reid Porter, et al., Harrison	Johnson Canal	Irrig.	.77	36	31	57	Sioux	May	1	1894	511
Niobrara River	Charles Reid Porter, et al., Harrison	Johnson Canal	Irrig.	2.09	35	31	57	Sioux	May	1	1894	511R
Niobrara River	J.T. McMannis, et al., Hemingford	McMannis-Neeland Canal	Irrig.	.86	29	29	49	Dawes	June	15	1894	463
Niobrara River	Charles L. Iodence, Hemingford	Lichte Canal	Irrig.	P-396	27	29	48	Dawes	Jan.	24	1895	479R
Niobrara River	Frank Harris, Crawford	LaBelle Canal	Irrig.	2.00	6	28	54	Sioux	Mar.	12	1895	518
Niobrara River	Marvin L. Smith, Marsland	Snow Canal	Irrig.	2.86	35	29	51	Dawes	Mar.	26	1895	485
Niobrara River	Hughes and Wilkins, Marsland	Excelsior Canal	Irrig.	2.86	10	28	52	Box Butte	May	15	1895	568
Niobrara River	Mrs. Ruby A. Mann Estate, et al., Harrison	Bourret Canal	Irrig.	2.00	33	30	56	Sioux	June	8	1895	4
Niobrara River	Frank Harris, Crawford	LaBelle Canal	Irrig.	3.14	6	28	54	Sioux	July	3	1895	60
Niobrara River	Claud E. Todd, Alliance	Moore Canal	Irrig.	5.71	9	28	53	Sioux	July	22	1895	88
Niobrara River	F.B. Davison, Marsland and George E. Sandoz, Milan, Minn.	Mettlen Canal	Irrig.	4.90	4	28	54	Sioux	Apr.	27	1896	292
Niobrara River	Myron P. Lembke, Lander, Wyoming	Montague Canal	Irrig.	.43	27	29	48	Dawes	Sept.	27	1900	575
Niobrara River	William J. Montague, Hemingford	Montague Canal	P-315	.30	27	29	48	Dawes	Mar.	18	1901	607R
Niobrara River	Nebraska P.P. Dist., Columbus	Valentine Plant	Power	1600.00	27	34	27	Cherry	Jan.	29	1902	652
Niobrara River	Mrs. Ruby A. Mann Estate, Harrison	Beiser Canal	Irrig.	.50	4	29	56	Sioux	Jan.	23	1911	1056
Niobrara River	Mrs. Ruby A. Mann Estate, Harrison	Bourret Canal	Irrig.	.75	33	30	56	Sioux	Jan.	23	1911	1057
Niobrara River	Charles L. Iodence, Hemingford	Lichte Canal	Irrig.	P-396	27	29	48	Dawes	Apr.	7	1911	1086R
Niobrara River	Mrs. Hattie Kriz, Hemingford	Lichte Canal	Irrig.	.71	27	29	48	Dawes	Apr.	19	1911	1088
Niobrara River	Charles L. Iodence, Hemingford	Lichte Canal	Irrig.	P-396	27	29	48	Dawes	Jan.	2	1912	1152R
Niobrara River	Harry E. Wells, Butte	Pump	Irrig.	1.64	32	32	40	Cherry	May	2	1912	1193
Niobrara River	Davison and Davison, Marsland	Mettlen Canal	Irrig.	.75	4	28	54	Sioux	Dec.	18	1912	1248
Niobrara River	Fred B. Davison, et al., Marsland	Bennett Canal	Irrig.	3.45	1	28	54	Sioux	Dec.	18	1912	1249
Niobrara River	Bushnell and Bushnell, Marsland	Geo. Hitsheiw Canal	Irrig.	6.00	6	28	52	Box Butte	Feb.	17	1913	1260

Star-only. Land does not have a direct flow appropriation.
R. Denotes relocation.

CLAIMS AND APPLICATIONS BY STREAMS IN DIVISION NO. 2-C—Continued

Source	Appropriator and Address	Carrier	Use to which Applied	Provisional Grant in Sec.-ft.	Location of Diversion or Dam				Date of Priority			Doc. No.	App. No.
					S	T	R	County					
Niobrara River	Joe Nunn, Artesia, N.M. and Peter Nunn, Harrison	Coffee Canal No. 3	Irrig.	1.46	9	29	56	Sioux	Mar.	24	1914		1362
Niobrara River	U.S. Forest Reserve, Nenzel	Motron Nursery Canal	Irrig.	.50	30	33	32	Cherry	June	15	1917		1488
Niobrara River	Fred B. Davison, Marsland	Davison Canal	Irrig.	.21	12	28	54	Sioux	Apr.	27	1922		1662
Niobrara River (See A-3574)	Nebraska P.P. Dist., Columbus	Northern Nebraska Plant No. 1	Power	1450.00	30	33	11	Boyd-Hoyt	Oct.	30	1923		1725
Niobrara River	Nebraska P.P. Dist., Columbus	Northern Nebraska Plant No. 1	Rs. Dam	A-1725	30	33	11	Boyd-Hoyt	Aug.	20	1925		1777
Niobrara River	Nebraska P.P. Dist., Columbus	Northern Nebraska Plant No. 1	Rs. Dam	A-1725	30	33	11	Boyd-Hoyt	Aug.	29	1927		1955
Niobrara River	George E. Sandoz, Milan, Minn.	Mettlen Canal	Irrig.	1.14	4	28	54	Sioux	Oct.	13	1931		2244
Niobrara River	D. L. Kay, Marsland	Kay Canal No. 2	Irrig.	.43	9	28	53	Sioux	Oct.	15	1931		2245
Niobrara River	D. L. Kay, Marsland	Kay Canal	Irrig.	2.35	1	28	54	Sioux	Nov.	18	1931		2250
Niobrara River	John R. Hughes, Marsland	Excelsior Canal	Irrig.	1.92	10	28	52	Box Butte	Mar.	28	1932		2264
Niobrara River	Mrs. Martha M. Lembke, et al., Hemingford	Montague Canal	Irrig.	1.76	28	29	48	Dawes	Mar.	31	1932		2266
Niobrara River	Frank Harris, et al., Crawford	Harris-Neece Canal	Irrig.	7.27	3	28	55	Sioux	July	11	1932		2275
Niobrara River	Charles L. Iodence, Hemingford	Mirage Flats Canal	Irrig.	P-379	26	29	48	Dawes	Mar.	2	1935		2523R
Niobrara River	Charles L. Iodence, Hemingford	Mirage Flats Canal	Irrig.	P-396	26	29	48	Dawes	Mar.	2	1935		2523R
Niobrara River	Joseph Junior Johndreau, Gordon	Pumps	Irrig.	.96	24	31	42	Sheridan	Aug.	9	1935		2555
Niobrara River	Potmesil and Wildy, Hemingford	Potmesil Canal	Irrig.	6.76	26	29	48	Dawes	Oct.	29	1935		2566
Niobrara River	Earl Woodhouse, Gordon	Pump	Irrig.	.34	17	31	41	Sheridan	Apr.	25	1936		2623
Niobrara River	Harry J. Kuchera, Rushville	Pump	Irrig.	.90	32	30	44	Sheridan	Nov.	6	1936		2654
Niobrara River	U.S. Bureau of Reclamation, Denver, Colorado	Mirage Flats Canal	Irrig.	158.38	26	29	48	Dawes	Jan.	25	1937		2683
Niobrara River	U.S. Bureau of Reclamation, Denver, Colorado	Box Butte Reservoir	Storage	15,000	28	29	49	Dawes	Mar.	6	1937		2709a
Niobrara River	Martha Marie Lembke, Hemingford	Montague Canal	Irrig.	AF	33	29	49	Dawes	Mar.	6	1937		2709a
Niobrara River	Charles L. Iodence, Hemingford	Mirage Flats Canal	Irrig.	.29	27	29	48	Dawes	June	14	1937		2754
Niobrara River	Charles L. Iodence, Hemingford	Mirage Flats Canal	Irrig.	P-380	26	29	48	Dawes	Feb.	11	1938		2837R
Niobrara River	Alex A. Liska, Niobrara	Pump	Irrig.	.35	17	32	6	Knox	June	19	1939		2930
Niobrara River	Harley A. Dalton, et al., Monmouth, Oregon	Pump	Irrig.	14.88	2	31	7	Knox	Sept.	21	1939		2968

Niobrara River	James W. Gray, Merriman	Pump	Irrig.	1.54	29	33	37	Cherry	Feb.	27	1941	3404
Niobrara River	Bureau of Reclamation, Denver, Colorado	Box Butte Reservoir	Storage	32,670	28	29	49	Dawes	June	24	1941	3456
Niobrara River	(See A-2709a)			AF	33	29	49	Dawes	June	24	1941	3456
Niobrara River	Nebraska P.P. Dist., Columbus	Northern Nebraska	Power	550.00	30	33	11	Boyd-Hoyt	June	8	1942	3574
Niobrara River	(See A-1725)	Plant No. 1										
Niobrara River	Charles L. Iodence, Hemingford	Lichte Canal	Irrig.	P-396	27	29	48	Dawes	Dec.	28	1942	3592 R
Niobrara River	Bureau of Reclamation, Denver, Colorado	Mirage Flats Canal	Irrig.	40.46	26	29	48	Sheridan	May	18	1944	3729
Niobrara River	Merle A. Strawder, Marsland	Pioneer Canal No. 2	Irrig.	.78	36	29	51	Dawes	Mar.	8	1945	3812
Niobrara River	Rachel D. Korsick and Alfreda M. Barry, et al., Denver, Colorado	Montague Canal	Irrig.	.60	27	29	48	Dawes	July	11	1946	3923
Niobrara River	Joe J. Connot, Valentine	Pump	Irrig.	.53	22	34	26	Cherry	Dec.	23	1948	4406
Niobrara River	Joe J. Connot, Valentine	Pump	Irrig.	.57	21	34	26	Cherry	June	2	1949	4476
Niobrara River	Rosa Moosman, Valentine	Pump	Irrig.	.96	25	33	29	Cherry	Jan.	3	1950	4562
Niobrara River	Merle A. Strawder, Marsland	Pioneer Canal No. 3	Irrig.	.21	36	29	51	Dawes	Feb.	16	1950	4599
Niobrara River	A. Allen Parker, Gordon	Pump	Irrig.	1.79	18	31	41	Sheridan	Feb.	23	1950	4603
Niobrara River	Peter Weyers, Hay Springs	Pump	Irrig.	.71	11	29	45	Sheridan	July	1	1950	4717
Niobrara River	Stanislaus H. Jaros, Omaha	Pump	Irrig.	8.15	5	28	51	Box Butte	Oct.	19	1950	4758
Niobrara River	Mrs. Darrell N. Bushnell, Marsland	Hitshew Canal No. 2	Irrig.	.60	6	28	52	Box Butte	May	17	1951	4862
Niobrara River	Homrighausen and Homrighausen, Marsland	Pump	Irrig.	2.50	9	28	52	Box Butte	June	4	1951	4869
Niobrara River	Mrs. Frances E. Chicoine, et al., Chadron, and Merle A. Strawder, et al., Marsland	North Pioneer Canal	Irrig.	2.74	36	29	51	Dawes	Aug.	11	1952	5010
Niobrara River	Leo Furman, Rushville	Pump	Irrig.	.46	36	31	43	Sheridan	Aug.	11	1952	5013
Niobrara River	John William Sesler Estate, Nenzel	Pump	Irrig.	.41	25	33	33	Cherry	Dec.	15	1952	5112
Niobrara River	Mrs. Virginia Campbell, Hemingford	Enterprise Canal	Irrig.	1.10	27	29	50	Dawes	Feb.	24	1953	5181
Niobrara River	Stanley Budd, Rushville	Pumps	Irrig.	.30	17	30	43	Sheridan	Aug.	12	1953	5467
Niobrara River	Christian Milo Housh, Hay Springs	Pump	Irrig.	2.64	24	29	46	Sheridan	Sept.	1	1953	5531
Niobrara River	United States of America, Gering	Pumps	Irrig.	1.24	3	28	55	Sioux	Dec.	7	1953	5772
Niobrara River	Mills and Mills, Hay Springs	Pump	Irrig.	1.46	20	29	45	Sheridan	Jan.	4	1954	5840
Niobrara River	Jay E. Heigh, Sparks	Pump	Irrig.	.36	17	33	24	Keya Paha	Apr.	23	1954	6238
Niobrara River	James W. Gray, Merriman	Pump	Irrig.	.95	28	33	37	Cherry	June	21	1954	6370
Niobrara River	Louis Hall, Bassett	Pump	Irrig.	1.00	18	32	18	Keya Paha	Oct.	28	1954	6799
Niobrara River	Wayne J. Rodgers, Valentine	Pumps	Irrig.	.56	29	33	28	Cherry	Feb.	3	1955	7059
Niobrara River	Charles Kramer Land Co., Inc., Valentine	Pump	Irrig.	.40	33	33	28	Cherry	Feb.	14	1955	7101
Niobrara River	Barta and Barta, Verdigre	Pump	Irrig.	.84	15	32	8	Knox	May	13	1955	7466

R. Denotes relocation.

CLAIMS AND APPLICATIONS BY STREAMS IN DIVISION NO. 2-C—Continued

Source	Appropriator and Address	Carrier	Use to which Applied	Provisional Grant in Sec. ft.	Location of Diversion or Dam				Date of Priority			Doc. No.	App. No.
					S	T	R	County					
Niobrara River	Frank Dierieux, Rushville	Pumps	Irrig.	1.33	24	30	44	Sheridan	May	14	1955		7477
					18	30	43	Sheridan	May	14	1955		7477
Niobrara River	Lura B. Syfert, Forest Grove, Ore.	Pump	Irrig.	2.10	7	32	21	Keya Paha	May	31	1955		7612
Niobrara River	Mrs. Hallie Dierieux Jackson, Rushville	Pumps	Irrig.	1.05	24	30	44	Sheridan	Aug.	22	1955		7971
					19	30	43	Sheridan	Aug.	22	1955		7971
								Keya Paha	Aug.	24	1955		7990
Niobrara River	Mrs. Henry G. Kobarg, Bassett	Pump	Irrig.	.70	5	32	17	Keya Paha	Aug.	22	1955		7990
Niobrara River	Kopp and Kopp, Bassett	Pump	Irrig.	.35	18	32	18	Rock	Sept.	14	1955		8125
Niobrara River	Peter Weyers, Hay Springs	Pump	Irrig.	1.21	11	29	45	Sheridan	Oct.	7	1955		8216
Niobrara River	Alex A. Liska, Niobrara	Pump	Irrig.	.69	17	32	6	Knox	Dec.	9	1955		8282
Niobrara River	Jonas J. Dillon, Springview	Pump	Irrig.	.60	15	32	21	Keya Paha	Feb.	6	1956		8347
Niobrara River	Stoddard H. Lyman, Springview	Pump	Irrig.	.34	14	32	21	Keya Paha	Mar.	12	1956		8410
Niobrara River	Fred R. Eveland, Gordon	Pump	Irrig.	.24	18	31	41	Sheridan	May	15	1956		8565
Niobrara River	Robert Pischel, Verdel	Pump	Irrig.	.80	16	32	8	Knox	July	31	1956		8707
Niobrara River	George Braun, Niobrara	Pump	Irrig.	1.29	3	21	7	Knox	Aug.	20	1956		8756
Niobrara River	Maynard E. Jones, Ainsworth	Pump	Irrig.	1.49	12	32	22	Keya Paha	Sept.	17	1956		8830
Niobrara River	George H. Rutten, Hay Springs	Pump	Irrig.	2.03	19	29	45	Sheridan	Sept.	24	1956		8853
Niobrara River	Matt Liewer, Butte	Pump	Irrig.	1.09	29	34	14	Boyd	Oct.	24	1956		8931
Niobrara River	Beguín and Lagonegro, Rushville	Pump	Irrig.	1.16	28	30	44	Sheridan	Dec.	5	1956		9017
Niobrara River	Board of Educational Lands and Funds, Lincoln	Pump	Irrig.	.77	36	30	45	Sheridan	Dec.	5	1956		9018
Niobrara River	Delwin Ruda, Bristow	Pump	Irrig.	1.39	2	32	11	Boyd	Dec.	28	1956		9063
Niobrara River	Mrs. Belva Johnson, Albany, Ore.	Pumps	Irrig.	1.14	3	32	11	Boyd	Jan.	14	1957		9100
					34	33	11	Boyd	Jan.	14	1957		9100
Niobrara River	Frank W. Krecyk, Niobrara	Pump	Irrig.	1.16	29	32	7	Knox	Jan.	22	1957		9125
Niobrara River	Mrs. Angeline Vincent, Rushville	Pump	Irrig.	1.77	22	30	44	Sherman	Sept.	26	1957		9572
Niobrara River	Robert Pischel, Verdel	Pump	Irrig.	.66	16	32	8	Knox	Feb.	25	1958		9597
Niobrara River	Anne F. Larsen Estate, North Platte	Pumps	Irrig.	.63	11	33	36	Lincoln	Apr.	15	1958		9613
Niobrara River	Anne F. Larsen Estate, North Platte	Pump	Irrig.	.81	6	33	35	Cherry	May	12	1958		9620
Niobrara River	D. H. Haller, Bassett	Pumps	Irrig.	4.43	19	32	20	Rock	Feb.	25	1959		9694
Niobrara River	James W. Beer, Merriman	Pump	Irrig.	.57	13	33	37	Cherry	Mar.	28	1960		9806
Niobrara River	Mark E. Kearns, Rushville	Pump	Irrig.	.53	33	31	42	Sheridan	June	26	1960		9838
Niobrara River	Anne F. Larsen Estate, North Platte	Pump	Irrig.	.24	11	33	36	Cherry	Jan.	9	1961		9879

Niobrara River	Francis Haugen, Newport	Pump	Irrig.	.83	20	32	19	Keya Paha	Aug.	8	1961	9967
Niobrara River	Mills and Mills, Hay Springs	Pumps	Irrig.	2.24	20	29	45	Sheridan	Nov.	14	1961	9999
Niobrara River	Floyd Heath, Cody	Pump	Irrig.	.79	2	33	35	Cherry	May	31	1962	10070
Niobrara River	Pepper Creek Ranch, Inc., Hay Springs	Pump	Irrig.	5.88	24	29	47	Dawes	May	15	1963	10191
Niobrara River	Elmer C. Allyn, Stuart	Pump	Irrig.	.92	8	33	15	Holt	Feb.	11	1964	10305
Niobrara River	Constant Sandoz, Hay Springs	Pump	Irrig.	.96	22	29	45	Sheridan	Sept.	3	1964	10432
Niobrara River	Constant Sandoz, Hay Springs	Pump	Irrig.	.66	15	29	45	Sheridan	Dec.	21	1964	10490
Niobrara River	Pepper Creek Ranch, Inc., Hay Springs	Pump	Irrig.	2.22	24	29	47	Dawes	May	25	1965	10634
					25	29	47	Dawes	May	25	1965	10634
					26	29	47	Dawes	May	25	1965	10634
					27	29	47	Dawes	May	25	1965	10634
					28	29	47	Dawes	May	25	1965	10634
Niobrara River	Duane E. Wildy, Hemingford	Potmesil Canal	Irrig.	2.07	26	29	48	Dawes	Sept.	7	1965	10686
Niobrara River	Duane E. Wildy, Hemingford	Pump	Irrig.	2.03	28	29	47	Dawes	Sept.	7	1965	10687
Niobrara River	Kramer Land Co., Inc., Valentine	Pump	Irrig.	1.63	33	33	28	Cherry	Nov.	2	1965	10710
Niobrara River	Mrs. Martha Marie Lembke, Hemingford	Mantague Canal	Irrig.	.51	28	29	48	Dawes	Nov.	15	1965	10716
Niobrara River	Mrs. Darrell Bushnell, Marsland	Pump	Irrig.	.76	6	28	52	Box Butte	Jan.	13	1966	10750
Niobrara River	Peter Weyers, Hay Springs	Pump	Irrig.	.17	11	29	45	Sheridan	Feb.	2	1966	10761
Niobrara River	Charles T. Reiser, Butte	Pump	Irrig.	4.05	14	33	13	Boyd	Feb.	21	1966	10777
Niobrara River	Vincent F. and Martha M. Reiser, Butte	Pump	Irrig.	2.15	7	33	13	Boyd	Mar.	10	1966	10793
Niobrara River	Mrs. Nina Diez, Niobrara	Pump	Irrig.	1.07	16	32	8	Knox	Mar.	16	1966	10804
Niobrara River	Roy Armstrong, Hemingford	Pump	Irrig.	.59	9	28	53	Sioux	June	20	1966	10870
Niobrara River	Garry Byington, North Platte	Pump	Irrig.	.37	22	32	20	Keya Paha	Aug.	12	1966	10927
Niobrara River	Pischel and Pischel, Verdigre	Pump	Irrig.	4.32	25	32	8	Knox	Sept.	27	1966	10958
Niobrara River	Frank Ormesher Estate, Valentine	Pump	Irrig.	.83	22	33	28	Cherry	Nov.	22	1966	10984
					23	33	28	Cherry	Nov.	22	1966	10984
Niobrara River	Richard Brauer, Stuart	Pump	Irrig.	12.20	21	33	16	Holt	Dec.	7	1966	10993
Niobrara River	Don E. McKee, Springview	Pump	Irrig.	.1	19	32	20	Keya Paha	Dec.	12	1966	10998
Niobrara River	Mrs. Rose Peacock, Bassett	Pump	Irrig.	2.36	30	32	19	Keya Paha	Feb.	23	1967	11047
					19	32	19	Keya Paha	Feb.	23	1967	11047
Niobrara River	Earl Wobig, Cody	Pump	Irrig.	.96	24	33	34	Cherry	Apr.	14	1967	11102
Niobrara River	Raymond C. Wagman, Newport	Pump	Irrig.	.69	30	33	16	Holt	Apr.	25	1967	11112
Niobrara River	Leslie H. Turner, Crookston	Pump	Irrig.	4.00	4	32	30	Cherry	June	14	1967	11171
Niobrara River	Karl W. Busch, Valentine	Pump	Irrig.	2.24	32	32	29	Cherry	July	6	1967	11191
					33	32	29	Cherry	July	6	1967	11191
Niobrara River	Francis B. Haugen, Newport	Pump	Irrig.	1.26	33	33	17	Keya Paha	Apr.	11	1968	11394
Niobrara River	A.M. Engelhaupt, Butte	Pump	Irrig.	4.12	8	33	13	Boyd	Apr.	24	1968	11406
					9	33	13	Boyd	Apr.	24	1968	11406

CLAIMS AND APPLICATIONS BY STREAMS IN DIVISION NO. 2-C—Continued

Source	Appropriator and Address	Carrier	Use to which Applied	Provisional Grant in Sec.-ft.	Location of Diversion or Dam				Date of Priority			Doc. No.	App. No.
					S	T	R	County					
Niobrara River	Raymond R. Nemeč, Spencer	Pump	Irrig.	1.01	28	33	12	Boyd	Jan.	27	1969		11625
Niobrara River	Klane R. Leonard, Bassett	Pump	Irrig.	1.03	23	32	20	Keya Paha	July	8	1969		11745
Niobrara River	Tom Joseph, Kilgore	Pump	Irrig.	1.71	35	33	31	Cherry	Oct.	8	1969		11814
Niobrara River	Hockenbary Ranch Co., Kilgore	Pump	Irrig.	2.27	31	33	31	Cherry	Oct.	10	1969		11815
					32	33	31	Cherry	Oct.	10	1969		11815
Niobrara River	Donald L. Simmons, Cody	Pump	Irrig.	13.51	10	33	36	Cherry	Dec.	19	1969		11843
					11	33	36	Cherry	Dec.	19	1969		11843
Niobrara River	Jerome Reiman, Butte	Pump	Irrig.	6.34	27	34	14	Boyd	July	2	1970		11987
Niobrara River	Schroeder & Schroeder, Valentine	Pump	Irrig.	14.84	24	33	28	Cherry	July	6	1970		11990
Niobrara River	Thomas J. Matejcek, Lynch	Pump	Irrig.	2.13	7	32	8	Knox	Aug.	17	1970		12058
Niobrara River	Willard Barta, Verdigre	Pump	Irrig.	2.07	15	32	8	Knox	Nov.	20	1970		12117
Niobrara River	Ernest Larsen, Butte	Pump	Irrig.	.60	7	33	13	Boyd	Feb.	26	1971		12169
Niobrara River	George Drinkwalter, et al., Kilgore	Pump	Irrig.	5.92	6	32	30	Cherry	Apr.	27	1972		12615
					1	32	31	Cherry	Apr.	27	1972		12615
Niobrara River	S.N. Wolbach, Grand Island	Pump	Irrig.	2.81	34	33	23	Brown	June	21	1972		12666
Niobrara River	Wayne Sharp, Sparks	Pump	Irrig.	3	33	34	25	Cherry	Jan.	12	1973		12787
Niobrara River	North Central Nebraska Reclamation District, O'Neill	O'Neill Canal	Irrig.		34	33	23	Brown	Mar.	16	1973		12830*
Niobrara River	North Central Nebraska Reclamation District, O'Neill	Norden Reservoir	Storage		34	33	23	Brown	Mar.	16	1973		12831*
Niobrara River	North Central Nebraska Reclamation District, O'Neill	Springview Forebay Reservoir	Storage		9	32	21	Brown	Mar.	16	1973		12832*
Niobrara River	Willard Barta, Verdigre	Pumps	Irrig.		15	32	8	Knox	Apr.	24	1973		12865
Niobrara River	Otto Anderson, Hay Springs	Pump	Irrig.	1.04	22	29	46	Sheridan	June	28	1973		12883
					23	29	46	Sheridan	June	28	1973		12893
Niobrara River	Lo Land and Cattle Co., Kilgore	Pump	Irrig.	.80	31	33	31	Cherry	Sept.	28	1973		12947
					35	33	32	Cherry	Sept.	28	1973		12947
Niobrara River	Adamson Farms, Burwell	Pump	Irrig.	3.84	27	34	14	Boyd	Feb.	19	1974		12983
Niobrara River	Roy E. Breuklander, Sparks	Pump	Irrig.	3.43	18	33	24	Keya Paha	Mar.	4	1974		12992
					17	33	24	Keya Paha	Mar.	4	1974		12992
Niobrara River	S.N. Wolbach, Grand Island	Wolbach Pump	Irrig.		34	33	23	Brown	Apr.	16	1974		13020
Niobrara River	Edward L. Sedivy, Verdigre	Pump	Irrig.		31	32	8	Knox	Aug.	7	1974		13139*

Niobrara River Trib. to	Lee Potter, Valentine	Pumps	Irrig.	.93	21	34	26	Cherry	June	22	1953	5359
Niobrara River Trib. to	Lee Potter, Valentine	Potter Reservoir	Storage	12 AF	21	34	26	Cherry	June	22	1953	5360
Niobrara River Trib. to	Frank Heigh, Sparks	Pump	Irrig.	.21	12	33	25	Cherry	Jan.	4	1955	6980
Niobrara River Trib. to	Fred Lamb, Newport	Pump	Irrig.	.29	28	32	19	Rock	May	26	1955	7597
Niobrara River Trib. to	E. C. Weller, Atkinson	Weller Reservoir	Storage	34 AF	21	33	15	Holt	Nov.	4	1957	9577
Niobrara River Trib. to	Robert Witherwax, Spencer	Pump	Irrig.	.31	4	32	11	Holt	Jan.	26	1959	9685
Niobrara River Trib. to	Frank De Haven, Hay Springs	Pump	Irrig.	1.40	29	31	47	Dawes	Nov.	20	1959	9772
Niobrara River Trib. to	Rex H. Kutschara, Hay Springs	Pump	Irrig.	1.23	30	31	47	Dawes	Sept	28	1961	9984
Niobrara River Trib. to	Veldon Pinkerman, Lynch	Pinkerman Reservoir No. 1	Storage	4.2 AF	7	32	10	Holt	July	11	1966	10880
Niobrara River Trib. to	Rolf Frank, Rushville	Frank Reservoir	Storage	11 AF	17	32	43	Sheridan	Sept.	19	1966	10954
Niobrara River Trib. to	Mrs. Mildred Osburn, Valentine	Pump	Irrig.	1.84	26	34	25	Cherry	Aug.	9	1967	11218
Niobrara River Trib. to	Elmer C. Allyn, Stuart	Allyn Reservoir	Storage	37.2 AF	8	33	15	Holt	Aug.	24	1967	11234
Niobrara River Trib. to	Kenneth Emry, Ainsworth	Pump	Irrig.	.21	23	32	21	Holt	Aug.	24	1967	11234
Niobrara River Trib. to	Elmer C. Allyn, Stuart	Pump	Irrig.	.17	23	32	21	Brown	Mar.	2	1970	11881
Niobrara River Trib. to	Elmer C. Allyn, Stuart	Allyn Res. No. 3	Storage	8.8 AF	9	33	15	Holt	July	27	1970	12034
Niobrara River Trib. to	Thomas G. Higgins, Jamison	Pump	Irrig.	3.91	13	33	17	Holt	July	27	1970	12034
Niobrara River Trib. to	Thomas G. Higgins, Jamison	Pump	Irrig.	3.91	13	33	17	Keya Paha	Mar.	22	1971	12191
Niobrara River Trib. to	E.C. Weller, Atkinson	Pump	Irrig.	1.36	21	33	15	Holt	Apr.	20	1971	12228
Niobrara River Trib. to	Eugene Munson, Norfolk	Pump	Irrig.	.17	23	32	21	Holt	Apr.	20	1971	12228
Niobrara River Trib. to	Eugene Munson, Norfolk	Pump	Irrig.	.17	23	32	21	Brown	Apr.	18	1972	12597
Niobrara River Trib. to	Eugene Munson, Norfolk	Pump	Irrig.	.32	23	32	21	Brown	Apr.	18	1972	12598
Niobrara River Trib. to	Ernie C. Weller, Atkinson	Weller Res. No. 2	Storage	27.9 AF	21	33	15	Holt	July	9	1973	12897

*Application pending approval.

CLAIMS AND APPLICATIONS BY STREAMS IN DIVISION NO. 2-C—Continued

Source	Appropriator and Address	Carrier	Use to which Applied	Provisional Grant in Sec.-ft.	Location of Diversion or Dam				Date of Priority			Doc. No.	App. No.
					S	T	R	County					
Niobrara River Trib. to	Schaffer Ranches, Inc., O'Neill	Schaffer Reservoir	Fish	2.3 AF	24	33	13	Holt	June	17	1974		13048
Niobrara River Trib. to	Paul J. Goodwin, Kilgore	Goodwin Reservoir	Storage ..	7 AF	15	33	31	Cherry ...	July	22	1974		13090
Niobrara River Ravine, Trib. to	Otto Anderson, Hay Springs	Anderson Reservoir	Storage ..	20 AF	2	29	47	Dawes	Oct.	16	1940		3297
Niobrara River Ravine, Trib. to	Harold A. Wilson, Harrison	Wilson Reservoir	Storage ..	7 AF	27	33	57	Sioux	Nov.	26	1940		3337
Niobrara River Ravine, Trib. to	Leonard Peters, Hay Springs	Peters Reservoir	Storage ..	4 AF	11	29	45	Sheridan ..	Dec.	1	1949		4540
Niobrara River Ravine, Trib. to	Otto Anderson, Hay Springs	Anderson Reservoir	Storage ..	157 AF	26	31	47	Dawes	Apr.	18	1950		4644
Niobrara River Ravine, Trib. to	Donald Focken, Newport	Cook Reservoir	Storage ..	12 AF	4	32	17	Rock	Aug.	3	1950		4731
Niobrara River Ravine, Trib. to	Lost Creek Cattle Co., Wood Lake	Lost Creek Reservoir	Stock	67 AF	34	33	25	Cherry ...	Mar.	24	1958		9604
Niobrara River Ravine, Trib. to	Rita Cuatt, Spencer	Cuatt Res. No. 1	Storage ..	2 AF	2	32	12	Holt	Aug.	8	1960		9850
Niobrara River Ravine, Trib. to	Robert Witherwax, Spencer	Witherwax Res. No. 1	Storage ..	14 AF	4	32	11	Holt	Feb.	6	1961		9886
Oak Creek	Margaret Hasch, Newport	Pump	Irrig.	1.12	30	32	17	Rock	Oct.	9	1967		11261
Oak Creek	John Davis, Naper	Pump	Irrig.	1.48	19	34	16	Boyd	July	9	1969		11746
Oak Creek, Spring . . Branch, Trib. to	Albert J. Becktold, Naper	Pump	Irrig.55	34	34	17	Keya Paha .	Oct.	5	1970		12094
Otter Creek	Richard Brauer, Stuart	Pump	Irrig.	5.17	32	33	16	Holt	Feb.	8	1966		10766
Peters Reservoir . . .	Leonard Peters, Hay Springs	Pump	Star-only .		11	29	45	Sheridan ..	Dec.	1	1949		4727

Peterson Reservoir ..	Frank Peterson, Mills	Pump	Stor-only . Supp. I. . .	A-11285	15	34	18	Keya Paha .	Mar.	6	1974		12993*
Pine Creek	Lewis Colclesser Estate, Rushville	Pine Creek Mills	Power	32.00	33	30	44	Sheridan ..	June	5	1893	415	
Pine Creek	Nebraska, Game and Parks Commission, Lincoln	Smith Lake Reservoir	Storage	3500 AF	16	28	44	Sheridan ..	Sept.	15	1947		4114
Pine Creek	Mrs. Dora DePorter, et al., Rushville	Pump	Irrig.42	27	30	44	Sheridan ..	Jan.	22	1957		9124
Pine Creek	Josephine A. Davis, Rushville	Pump	Irrig.	2.79	3	29	44	Sheridan ..	Oct.	2	1962		10111
Pinkerman	Virgil Pinkerman, Lynch	Pump	Supp. I. . .	A-11248	5	31	10	Holt	Sept.	13	1967		11250
Reservoir No. 1													
Pinkerman	Virgil L. Pinkerman, Lynch	Pump	Supp. I. . .	A-12142	18	31	10	Holt	June	25	1971		12305
Reservoir No. 2													
Pishel Creek,	Leonard Haineraich, Verdigre	Pump	Irrig.	1.11	34	32	8	Knox	Aug.	12	1966		10928
Trib. to													
Pishel Creek,	Leonard Haineraich, Verdigre	Haineraich Reservoir	Storage	24.3 AF	33	32	8	Knox	Sept.	1	1967		11241
Trib. to													
Plum Creek	Plum Creek Irrig. Co., Johnstown	Johnstown Canal	Irrig.	26.00	4	29	24	Brown	Dec.	18	1894	405	
Plum Creek	R. Wilbert, Ainsworth	Wilbert Canal	Irrig.43	35	32	23	Brown	May	5	1896		329
Plum Creek	James A. Hathaway, Johnstown	Pump	Irrig.	1.02	22	30	24	Brown	Dec.	27	1954		6944
Plum Creek	Graff and Graff, Johnstown	Pump	Irrig.40	8	31	23	Brown	Mar.	9	1957		9315
Plum Creek	Leonard Pelc, Johnstown	Pump	Irrig.	1.16	12	30	24	Brown	June	29	1959		9735
Plum Creek	Island Supply Co., Grand Island	Pine Canyon Reservoir	Storage	179.8 AF	32	32	22	Brown	July	5	1963		10211
Plum Creek	Plum Acres Inc., Ainsworth	Pump	Irrig.	1.08	14	30	24	Brown	May	6	1966		10843
Plum Creek	Marjorie I. Kurpjuweit, Ainsworth	Pump	Irrig.	1.70	14	30	24	Brown	Oct.	6	1966		10968
Plum Creek	Bloom Cattle Co., Wood Lake	Pump	Irrig.	4.0	21	30	25	Cherry ...	May	6	1968		11411
					22	30	25	Cherry ...	May	6	1968		11411
Plum Creek	Bill L. McCall, Johnstown	Pump	Irrig.	1.93	5	31	23	Brown	June	30	1971		12308
Plum Creek	Lee L. Schlueter, Wood Lake	Pump	Irrig.	3.26	35	30	26	Cherry ...	Mar.	20	1956		8438
Trib. to													
Plum Creek	Lee L. Schlueter, Wood Lake	Schlueter Reservoir	Storage	20 AF	35	20	26	Cherry ...	Dec.	22	1950		4781
Ravine, Trib. to													

*Application pending approval.

Stor-only. Land does not have a direct flow appropriation.

Supp. I. Storage water in addition to direct flow.

CLAIMS AND APPLICATIONS BY STREAMS IN DIVISION NO. 2-C—Continued

Source	Appropriator and Address	Carrier	Use to which Applied	Provisional Grant in Sec. ft.	Location of Diversion or Dam				Date of Priority			Doc. No.	App. No.
					S	T	R	County					
Plum Creek, S.B. . . .	Alvin J. Goochey, Johnstown	Pump	Irrig.	1.16	34	30	24	Brown	Apr.	18	1957		9460
Pole Creek	Julian and Wells, Gordon	Pole Creek Canal	Irrig.57	28	32	40	Cherry	June	29	1905		799
Red Bird Creek	G.W. Mellor Estate, Lynch	Pump	Irrig.32	14	32	10	Holt	Oct.	24	1940		3308
Red Bird Creek	Gerald D. Hansen, O'Neill	Pump	Irrig.42	11	31	11	Holt	June	25	1956		8645
Red Bird Creek	Norris C. George, O'Neill	Pump	Irrig.94	1	30	11	Holt	July	2	1956		8655
Red Bird Creek	Fred Krugman, O'Neill	Pump	Irrig.95	23	30	11	Holt	Dec.	4	1959		9778
Red Bird Creek	Betty Peters, Inman	Pump	Irrig.	1.78	34	30	11	Holt	Mar.	29	1966		10817
Red Bird Creek	Ervin C. Witt, Lynch	Pump	Irrig.88	22	32	10	Holt	Jan.	27	1967		11033
Red Bird Creek	Richard D. Day, Lynch	Pump	Irrig.	2.69	22	32	10	Holt	Oct.	17	1968		11574
Red Bird Creek	Vern Wrede, O'Neill	Pump	Irrig.	1.75	1	30	11	Holt	Nov.	19	1970		12116
Red Bird Creek	Vern Wrede, O'Neill	Pump	Irrig.	1.41	1	30	11	Holt	Sept.	13	1971		12378
Red Bird Creek	Mrs. Helen Asimus, et al., O'Neill	Asimus Reservoir	Storage	42.2 AF	5	31	10	Holt	Apr.	11	1962		10042
Trib. to	Mrs. Helen Asimus, et al., O'Neill	Pump	Irrig.	1.64	5	31	10	Holt	June	1	1967		11158
Red Bird Creek	Virgil Pinkerman, Lynch	Pump	Irrig.	1.76	3	31	10	Holt	Sept.	13	1967		11248
Trib. to	Virgil Pinkerman, Lynch	Pinkerman Res. No. 1	Storage	68.1 AF	5	31	10	Holt	Sept.	13	1967		11249
Red Bird Creek	Ervin C. Witt, Lynch	Witt Reservoir No. 1	Storage	9.3 AF	22	32	10	Holt	June	20	1969		11732
Trib. to	Ervin C. Witt, Lynch	Pump	Irrig.88	22	32	10	Holt	June	20	1969		11733
Red Bird Creek	Virgil Pinkerman, Lynch	Pinkerman Reservoir	Storage	14.1 AF	4	31	10	Holt	Feb.	13	1970		11866
Trib. to	Virgil L. Pinkerman, Lynch	Pump	Irrig.97	18	31	10	Holt	Jan.	18	1971		12142
Red Bird Creek	Virgil L. Pinkerman, Lynch	Pinkerman Res. No. 2	Storage	36.5 AF	18	31	10	Holt	June	25	1971		12304
Trib. to													

Richardson Res.	Leon Richardson, Newport	Pump	Stor-only ..		34	35	17	Keya Paha ..	July	17	1954		7251
Richardson Res.	Leon Richardson, Newport	Pump	Stor-only ..		34	35	17	Keya Paha ..	July	24	1972		12691
Rickman Creek	Mrs. W.W. Byington, Riverview	Byington Canal	Irrig.	1.00	22	32	20	Keya Paha ..	May	19	1891		582
=Rock Creek	B.J. Eastlick, Carns	Necessity Canal	Irrig.36	29	32	18	Rock	Jan.	17	1895	395	
Rock Creek	H. Wile, Mariaville	Wile Canal	Irrig.86	9	31	18	Rock	Apr.	3	1895	397	
Rock Creek	Dugger Brothers, Bassett	Dugger Canal	Irrig.	4.57	33	32	18	Rock	Apr.	24	1919		1539
Rock Creek	J. Van Koten, Springview	Van Koten Canal	Irrig.07	25	33	22	Keya Paha ..	Jan.	1	1885	619	
Rock Creek	John W. Copeland, Bassett	Pump	Irrig.	3.05	28	32	18	Rock	Sept.	29	1967		11258
Rock Creek	Maryott and Maryott, Springview	Pump	Irrig.20	1	32	22	Keya Paha ..	Dec.	29	1969		11844
Rowan Reservoir ...	Robert B. Rowan, Mills	Pump	Supp. I. ...	A-11332	11	34	18	Keya Paha ..	Feb.	9	1972		12501
Rush Creek	Leo Furman, Rushville	Pump	Irrig.	1.54	35	31	43	Sheridan ..	Aug.	11	1952		5012
Rush Creek	Brown and Brown, Rushville	Brown Canal	Irrig.	1.14	33	31	43	Sheridan ..	Sept.	22	1953		5590
Rush Creek	Stanley Budd, Rushville	Pump	Irrig.	1.30	24	31	44	Sheridan ..	Jan.	29	1954		5908
Rush Creek	Milo Musfelt, Rushville	Musfelt Reservoir	Storage ..	54 AF	32	32	44	Sheridan ..	Oct.	31	1956		8946
Trib. to													
Sand Creek	Gardie M. Peacock, Newport	Peacock Canal	Irrig.02	35	32	18	Rock	Nov.	14	1929		2112
Sand Creek	Clay Mashino, Lynch	Pump	Irrig.57	6	32	9	Holt	Dec.	15	1934		2499
Sand Creek	Gardie M. Peacock, Newport	Peacock Reservoir	Storage ..	1 AF	35	32	18	Rock	Aug.	30	1948		4333
Sand Draw	Jack M. Crook, Ainsworth	Pump	Irrig.78	32	31	22	Brown	Aug.	19	1966		10934
Sandy Cr., Big	W.S. Pickler, Cody	Badger Canal	Irrig.	1.14	12	33	14	Holt	May	16	1902		667
Sandy Cr., Big	C.A. Johnson, Butte	Badger Mill	Power	35.00	12	33	14	Holt	Aug.	28	1902		685
Sandy Cr., Big	James E. Deming, Stuart	Pump	Irrig.45	3	32	15	Holt	Feb.	1	1960		9791
Sandy Cr., Big	Dale Gilbert, Stuart	Pump	Irrig.	2.48	14	31	15	Holt	Jan.	13	1966		10748
Sandy Cr., Big	Russell Hipke, Stuart	Pump	Irrig.	2.64	30	33	14	Holt	Jan.	10	1967		11009
Sandy Cr., Big	Circle E. Ranch, O'Neill	Pump	Irrig.	3.53	15	32	15	Holt	Jan.	17	1967		11019
Sandy Cr., Big	Edna P. McEachen, Lincoln	Pump	Irrig.	1.37	34	32	15	Holt	Feb.	27	1967		11048
Sandy Cr., Big	Art H. Salsness, Sioux City, Iowa	Pump	Irrig.	3.34	3	31	15	Holt	Feb.	21	1973		12812
Sandy Cr., Big	Russell Hipke, Stuart	Pump	Irrig.	2.25	31	33	14	Holt	July	13	1973		12901

Stor-only. Land does not have a direct flow appropriation.

=Rock Creek in Rock County is a different stream than Rock Creek in Keya Paha County.

Supp. I. Storage water in addition to direct flow.

CLAIMS AND APPLICATIONS BY STREAMS IN DIVISION NO. 2-C—Continued

Source	Appropriator and Address	Carrier	Use to which Applied	Provisional Grant in Sec.-ft.	Location of Diversion or Dam				Date of Priority			Doc. No.	App. No.
					S	T	R	County					
Sandy Cr., Big Trib. to	Merrill M. Smith, Stuart	Pump	Irrig.	.71	10	32	15	Holt	May	25	1967		11148
Sandy Cr., Big Trib. to	Simon Timmermans, Stuart	Pump	Irrig.	.57	35	32	15	Holt	Oct.	1	1969		11809
Sandy Cr., Big Trib. to	Simon Timmermans, Stuart	Timmermans Reservoir	Storage	11.97 AF	35	32	15	Holt	Oct.	1	1969		11810
Sandy Cr., Big Trib. to	Jerome E. Weber, Stuart	Weber Reservoir	Storage	10.26 AF	10	31	15	Holt	Aug.	14	1974		13147
Sandy Cr., Big Ravine, Trib. to	Merrill Smith, Stuart	Smith Res. No. 1	Storage	22 AF	10	32	15	Holt	Dec.	22	1959		9783
Schlegel Creek	Ralph A. Baker, Valentine	Pump No. 1	Irrig.	11.90	5	31	28	Cherry	Apr.	21	1950		4648
Schlegel Cr., East	Ralph A. Baker, Valentine	Pump No. 2	Irrig.	15.11	9	31	28	Cherry	Apr.	21	1950		4649
Schlegel Cr., West	Ralph A. Baker, Valentine	Pump No. 3	Irrig.	1.69	21	31	28	Cherry	Apr.	21	1950		4650
Schwindt Reservoir	John Schwindt, Atkinson	Pump	Stor-only		17	32	13	Holt	Mar.	5	1962		10092
Shobe Branch	A.J. Lamb, Spencer	Lamb Canal	Irrig.	.14	30	33	11	Holt	July	6	1896		322
Short Pine Creek	Wesley Sandall, et al., Bassett	Pump	Irrig.	6.71	2	31	20	Rock	Jan.	29	1968		11324
Smith Res. No. 1	Merrill M. Smith, Stuart	Smith Project No. 1	Supp. I.	A-11148	10	32	15	Holt	May	25	1967		11149
Snake River	Ainsworth Irrig. Dist., Ainsworth	Ainsworth Canal	Irrig.		29	31	30	Cherry	Mar.	26	1953		5218
Snake River	Joe G. Andrews, et al., Nenzel	Pumps	Irrig.	1.40	2	30	34	Cherry	May	16	1955		7484
					34	31	34	Cherry	May	16	1955		7484
Snake River	Bureau of Reclamation, Denver, Denver, Colorado	Merritt Reservoir	Storage	74,486 AF	29	31	30	Cherry	Nov.	10	1958		9660

Snake River Trib. to	Carl Buechsenstein, Alliance	Pump	Irrig.	1.68	1	24	48	Box Butte .	Mar.	30	1970		11904
Snider Creek	W.S. Pickler, Springview	Old Canal	Irrig.01	31	33	19	Keya Paha .	May	1	1894	607	
Soldier Creek	Leonard Vonasek, Verdigre	Vonasek Reservoir	Storage	28 AF	11	31	8	Knox	Jan.	9	1953		5128
Sorenson Reservoir	Arlie R. Sorensen, Winnetoon	Pump	Stor-only		11	29	6	Knox	Mar.	9	1956		8403
Spotted Tail Cr.	Harry H. Zimmerman, Jamison	Pump	Irrig.36	4	34	17	Keya Paha .	Mar.	22	1962		10035
Spotted Tail Cr. Branch of	Leon Richardson, Newport	Richardson Reservoir	Storage	54 AF	34	35	17	Keya Paha .	July	17	1954		6431
Spotted Tail Cr. Branch of	Curtis S. Hitchcock, Jamison	Hitchcock Reservoir	Storage	50.2 AF	33	35	17	Keya Paha .	July	18	1961		9952
Spotted Tail Cr. Trib. to	Floyd A. Burkinshaw, Burke, S.D.	Burkinshaw Res. No. 1	Storage	3.89 AF	3	34	17	Keya Paha .	Nov.	25	1968		11590
Spotted Tail Cr. Trib. to	Floyd A. Burkinshaw, Burke, S.D.	Burkinshaw Res. No. 2	Storage	7.16 AF	3	34	17	Keya Paha .	Nov.	25	1968		11591
Spotted Tail Cr. Spring Branch	Mrs. Euphemia Hitchcock, Jamison	Hitchcock Res. No. 2	Storage	19.22 AF	33	35	17	Keya Paha .	Mar.	31	1967		11087
Spring Branch	Menke & Menke, O'Neill	Pump	Irrig.	2.24	35	33	13	Holt	Dec.	1	1966		10989
Spring Branch Cr.	George Higgins, Naper	Higgins Reservoir	Storage	2.7 AF	34	34	17	Keya Paha .	May	25	1973		12873
Spring Branch Cr. Trib. to	George Doyle, Jamison	Pump	Irrig.	1.76	27	34	17	Keya Paha .	June	30	1967		11189
					28	34	17	Keya Paha .	June	30	1967		11189
=Spring Creek	A.K. Kuskie, Sparks	Garden Canal	Irrig.09	27	34	35	Cherry	Mar.	30	1900		555
Spring Creek	Seymour B. Scott, Valentine	Pump	Irrig.10	20	34	27	Cherry	June	7	1954		6360
Spring Creek	Leo M. Nollett, Valentine	Pump	Irrig.	1.37	17	34	27	Cherry	Nov.	14	1955		8250
=Spring Creek	Billy Schaaf, Lynch	Spinar Canal	Irrig.29	1	32	11	Holt	Feb.	25	1935		2519
=Spring Creek	Marcy Brothers, Hay Springs	Marcy Canal	Irrig.	3.37	27	30	45	Sheridan	Aug.	28	1950		4741
Spring Creek	Marcy Brothers, Hay Springs	Marcy Reservoir	Storage	8 AF	27	30	45	Sheridan	Oct.	20	1952		5045
Spring Creek	Louis Dorshorst, Hay Springs	Dorshorst Reservoir	Storage	12 AF	20	30	45	Sheridan	Nov.	14	1952		5069

Supp. 1. Storage water in addition to direct flow.
 Stor-only. Land does not have a direct flow appropriation.
 =Each Spring Creek is a different stream.

CLAIMS AND APPLICATIONS BY STREAMS IN DIVISION NO. 2-C—Continued

Source	Appropriator and Address	Carrier	Use to which Applied	Provisional Grant in Sec.-ft.	Location of Diversion or Dam				Date of Priority			Doc. No.	App. No.
					S	T	R	County					
Spring Creek	Down Town Realty Co., Sioux City, Iowa	Pump	Irrig.	4.39	4	31	15	Holt	Mar.	8	1965		10558
Spring Creek	Wilson Ranch, Stuart	Wilson Reservoir	Storage ..	11.2 AF	4	31	15	Holt	May	8	1967		11131
Spring Creek	Larry Sheppard and Frank Peterson, Mills	Pump	Irrig.	5.00	9	34	18	Keya Paha .	Dec.	11	1967		11285
Spring Creek	Alice E. Smith, Burton	Pump	Irrig.	1.08	25	34	19	Keya Paha .	Dec.	16	1968		11603
					34	34	19	Keya Paha .	Dec.	16	1968		11603
=Spring Creek	Reiman and Reiman, Naper	Pump	Irrig.	1.78	25	34	16	Boyd	Dec.	3	1969		11835
Spring Creek	Art H. Salsness, Sioux City, Iowa	Pump	Irrig.	3.86	4	31	15	Holt	Jan.	21	1972		12491
Spring Creek	Art H. Salsness, Sioux City, Iowa	Pump	Irrig.	7.96	4	31	15	Holt	Mar.	6	1973		12821
Spring Creek	Donald D. Stephen, Mills	Pump	Irrig.	2.19	11	34	18	Keya Paha .	June	1	1967		11159
Trib. to					30	34	18	Keya Paha .	June	1	1967		11159
Spring Creek	Art H. Salsness, Sioux City, Iowa	Pump	Irrig.	4.57	4	31	15	Holt	May	3	1972		12620
Trib. to													
Spring Creek	Lloyd E. Bloomstrom, Winner, South Dakota	Bloomstrom Reservoir ..	Storage ..	25.37 AF	20	35	20	Keya Paha .	Sept.	16	1966		10952
Spring Creek	F.E. Anderson, Newport	Anderson Reservoir	Storage ..	5 AF	31	32	17	Rock	Mar.	9	1959		9699
Ravine, Trib. to													
Spring Cr., Big	John H. Eley, Orchard	Pump	Irrig.71	22	28	8	Antelope ..	Aug.	24	1956		8774
Spring Cr., Big	Donald W. McBride, Orchard	Prairie Springs Fishery ..	Fish	7.2 AF	22	28	8	Antelope ..	Apr.	24	1962		10051
Spring Cr., Big	David L.G. Willats, Orchard	Pumps	Irrig.	1.28	14	28	8	Antelope ..	Dec.	9	1966		10997
Spring Cr., Big	Orchard Milk Products, Inc., Orchard	Pump	Irrig.	2.29	20	28	8	Antelope ..	Feb.	26	1973		12818
Spring Cr., Big	Donald W. McBride, Orchard	Don McBride Reservoir ..	Storage ..	7.1 AF	15	28	8	Antelope ..	Oct.	24	1966		10972
Trib. to													
Springs, Prouty	Mrs. Lorena E. Prouty, Spencer	Prouty Canal	Irrig.	1.44	5	32	11	Holt	June	1	1934		2393

Springs, Spinar	Billy Schaaf, Lynch	Spinar Canal	Irrig.	.23	1	32	11	Holt	Apr.	9	1935	2535
Springs, Wrede	John Wrede, Red Bird	Wrede Canal	Irrig.	.31	8	32	10	Holt	July	28	1934	2449
Steel Creek	Willis Butterfield, Lynch	Pump	Irrig.	.07	22	31	9	Holt	Aug.	31	1955	8045
Steel Creek	Drobny and Drobny, Lynch	Pump	Irrig.	9.13	2	31	9	Holt	Apr.	25	1966	10837
					35	32	9	Holt	Apr.	25	1966	10837
Steel Creek	Henry Ruzicka, Verdigre	Pump	Irrig.	1.80	29	32	8	Knox	May	12	1967	11137
Steel Creek	Nelson Ranches, Inc., Verdigre	Pump	Irrig.	.75	14	31	9	Knox	May	5	1969	11696
Steer Creek	Hollers Ranch Co., Cody	Pump	Irrig.	2.86	28	32	34	Cherry	Jan.	25	1954	5891
Steer Creek	Alice Burge, Loveland, Colo.	Pump	Irrig.	3.06	7	31	32	Cherry	June	30	1970	11984
Trib. to					8	31	32	Cherry	June	30	1970	11984
Sukup Reservoir	Albert Sukup, Wausa	Pump	Stor-only		22	30	7	Knox	July	7	1954	6945
Timmermans Reservoir	Simon Timmermans, Stuart	Pump	Supp. I.	A-11809	35	32	15	Holt	Oct.	1	1969	11811
Turkey Creek	Chas. LaRue, Long Pine	LaRue Canal No. 1	Irrig.	.43	35	33	23	Keya Paha	Feb.	9	1900	539
Turkey Creek	Chas. LaRue, Long Pine	LaRue Canal No. 2	Irrig.	2.00	35	33	23	Keya Paha	May	11	1904	754
Turkey Creek	Solon D. Stuart, Springview	Stuart Canal	Irrig.	.03	23	33	23	Keya Paha	June	14	1934	2408
Turkey Creek	Norman Norwood, Springview	Logan Canal	Irrig.	.03	23	33	23	Keya Paha	Aug.	7	1934	2457
Turkey Creek	Harry M. Bates, Ainsworth	Pump	Irrig.	.07	36	33	23	Keya Paha	Oct.	29	1934	2489
Turkey Creek	Wilbur L. Coleman, Atkinson	Coleman Res. No. 1	Storage	35.10 AF	26	32	13	Holt	June	18	1963	10207
Turkey Creek	Roger Swim, Springview	Pump	Irrig.	1.04	14	33	23	Keya Paha	Feb.	14	1968	11338
Turkey Creek	Norman Norwood, Springview	Pump	Irrig.	.01	23	33	23	Keya Paha	Apr.	23	1935	2541
Trib. to												
Turkey Creek	William J. Storjohann, O'Neil	Storjohann Pond No. 1	Storage	9.3 AF	28	33	12	Holt	Oct.	26	1964	10462
Little												
Verdigre Creek	J.W. Hanson, Emmetburg, Iowa	Drayton Canal	Irrig.	2.86	8	28	8	Antelope	Aug.	11	1894	248
Verdigre Creek	Tony C. Paesi, Verdigre	Pump	Irrig.	.35	8	31	6	Knox	May	21	1953	5326

=Each Spring Creek is a different stream.
 Stor-only. Land does not have a direct flow appropriation.
 Supp. I. Storage water in addition to direct flow.

CLAIMS AND APPLICATIONS BY STREAMS IN DIVISION NO. 2-C—Continued

Source	Appropriator and Address	Carrier	Use to which Applied	Provisional Grant in Sec.-ft.	Location of Diversion or Dam				Date of Priority		Doc. No.	App. No.
					S	T	R	County				
Verdigre Creek	Donald Randa, Verdigre	Pump	Irrig.	1.67	20	31	6	Knox	Apr.	1	1954	6160
Verdigre Creek	Leonard Wavrunek, Verdigre	Pump	Irrig.	1.43	18	30	6	Knox	Sept.	15	1956	8828
Verdigre Creek	Marvin J. Sukup, Winnetoon	Pump	Irrig.	.60	25	30	7	Knox	Oct.	13	1956	8899
Verdigre Creek	Gordon J. Burkhardt, Verdigre	Pump	Irrig.	.74	24	30	7	Knox	Oct.	1	1958	9650
Verdigre Creek	Robert D. Liska, Verdigre	Pump	Irrig.	2.40	8	31	6	Knox	Aug.	9	1966	10921
					17	31	6	Knox	Aug.	9	1966	10921
					20	31	6	Knox	Aug.	9	1966	10921
Verdigre Creek	Jorgensen & Jorgensen, Creighton	Pump	Irrig.	.53	11	29	7	Knox	May	2	1967	11121
Verdigre Creek	Donald D. Jensen, Verdigre	Pump	Irrig.	1.98	5	30	6	Knox	May	24	1967	1146
Verdigre Creek	Vac A. Kotrous, Verdigre	Pump	Irrig.	1.75	35	30	7	Knox	July	25	1968	11510
Verdigre Creek	Alice M. Cihlar, Verdigre	Pump	Irrig.	1.07	2	29	7	Knox	Apr.	28	1970	11928
Verdigre Creek	Robert J. Walton, Verdigre	Pump	Irrig.	.94	18	30	6	Knox	July	24	1970	12028
Verdigre Creek	Lydia O. Backers, North Platte Trib. to	Backers Canal	Irrig.	5.94	15	29	9	Holt	June	15	1942	3577
Verdigre Creek	Gordon J. Burkhardt, Verdigre Trib. to	Pump	Irrig.	.66	24	30	7	Knox	Mar.	30	1957	9419
Verdigre Creek	Arle R. Sorensen, Winnetoon Ravine, Trib. to	Sorensen Reservoir	Storage	8 AF	11	29	6	Knox	Dec.	15	1952	5110
Verdigre Creek	Albert Sukup, Wausa Ravine, Trib. to	Albert Sukup Reservoir	Storage	16 AF	22	30	7	Knox	July	7	1954	6413
Verdigre Creek	Tony C. Paesl, Verdigre Ravine, Trib. to	Paesl Reservoir	Storage	31 AF	9	31	6	Knox	Nov.	12	1957	9578
Verdigre Creek	Nebraska, Game and Parks E.B. Commission, Lincoln	Grove Lake Reservoir	Storage	592 AF	22	28	7	Antelope	Jan.	2	1952	4928
Verdigre Creek	Nebraska, Game and Parks E.B. Commission, Lincoln	Grove Rearing Pond No. 1	Storage	9.5 AF	27	28	7	Antelope	June	28	1965	10646
Verdigre Creek	Nebraska, Game and Parks E.B. Commission, Lincoln	Grove Rearing Pond No. 2	Storage	2.5 AF	27	28	7	Antelope	June	28	1965	10647

Verdigre Creek, E.B. Ravine, Trib. to	Nebraska, Game and Parks Commission, Lincoln	Grove Lake Reservoir ..	Fish	3.55 AF	34	28	7	Antelope ..	July	10	1962	10087
Verdigre Cr., M.B. ...	Paul M. Sukup, Verdigre	Pumps	Irrig.	1.01	28	30	7	Knox	Sept.	2	1955	8056
Verdigre Cr., M.B. ...	Mrs. Anna W. Bowen, Page	Pump	Irrig.	1.19	27	29	9	Holt	Mar.	12	1957	9332
Verdigre Cr., M.B. ...	Ralph Brookhouser, Orchard	Pumps	Irrig.67	13	29	9	Holt	Mar.	25	1957	9398
					18	29	8	Holt	Mar.	25	1957	9398
Verdigre Cr., M.B. ...	Arthur H. Waterman, Page	Pump	Irrig.	1.47	28	29	9	Holt	Aug.	11	1967	11220
Verdigre Cr., M.B. ...	Arthur H. Waterman, Page	Clara Waterman Res.	Storage ..	57.5 AF	28	29	9	Holt	Aug.	11	1967	11221
Verdigre Cr., M.B. ...	Max L. Cook, Verdigre	Pump	Irrig.88	26	30	8	Knox	Oct.	17	1968	11573
Verdigre Cr., M.B. ...	Donald LeMasters, Orchard	Pump	Irrig.	1.21	33	30	8	Knox	Dec.	12	1968	11597
Verdigre Cr., M.B. ...	Gordon J. Burkhardt, Verdigre	Pump	Irrig.86	28	30	7	Knox	Sept.	8	1971	12374
Verdigre Cr., M.B. ...	Philip Rudloff, Verdigre	Pump	Irrig.	2.10	22	30	8	Knox	May	15	1964	10370
Trib. to												
Verdigre Cr., M.B. ...	Delbert Boelter, Creighton	Boelter Reservoir	Storage ..	1 AF	23	29	9	Holt	Aug.	1	1966	10911
Trib. to												
Verdigre Cr., M.B. ...	Elven A. Butterfield, Neligh	Butterfield Reservoir ..	Storage ..	21.2 AF	34	30	8	Knox	July	10	1970	11997
Trib. to												
Verdigre Cr., M.B. ...	James Clifton, Jr., Orchard	Clifton Reservoir	Fish	18.47 AF	12	29	9	Holt	Oct.	24	1972	12755
Trib. to												
Verdigre Cr., N.B. ...	Ben Vonasek, O'Neill	Pump	Irrig.87	1	30	9	Holt	Apr.	22	1955	7324
Verdigre Cr., N.B. ...	Raymond F. Soucek, Verdigre	Pump	Irrig.	5.37	4	30	7	Knox	Jan.	6	1969	11611
					34	31	8	Knox	Jan.	6	1969	11611
					35	31	8	Knox	Jan.	6	1969	11611
Verdigre Cr., N.B. ...	Victor W. Marshall, Verdigre	Pump	Irrig.	2.88	6	30	7	Knox	Feb.	3	1969	11632
Verdigre Cr., N.B. ...	Alfred Cernousek, Verdigre	Pump	Irrig.	1.53	1	30	8	Knox	Mar.	26	1970	11895
Verdigre Cr., N.B. ...	Clayton C. Johnson, Verdigre	Pump	Irrig.	4.24	32	31	8	Knox	Nov.	9	1970	12109
Verdigre Cr., N.B. ...	Ernest S. Ruzicka, Verdigre	Pump	Irrig.	2.66	34	31	8	Knox	June	26	1972	12693
Verdigre Cr., S.B. ...	John Deines, Orchard	Pumps	Irrig.	15.83	1	28	8	Antelope ..	Mar.	3	1957	9282
Verdigre Cr., S.B. ...	Charles F. Morsett, West Point	Pump	Irrig.	1.48	33	29	7	Knox	Jan.	14	1969	11613
Verdigre Cr., S.B. ...	Curt R. Schleusener, Royal	Pump	Irrig.71	6	28	7	Antelope ..	Sept.	18	1970	12079
Vonasek Reservoir ..	Leonard Vonasek, Verdigre	Pump	Stor-only ..		12	31	8	Knox	Jan.	9	1953	5799

Stor-only. Land does not have a direct flow appropriation.

CLAIMS AND APPLICATIONS BY STREAMS IN DIVISION NO. 2-C—Concluded

Source	Appropriator and Address	Carrier	Use to which Applied	Provisional Grant in Sec.-ft.	Location of Diversion or Dam				Date of Priority			Doc. No.	App. No.
					S	T	R	County					
Weller Reservoir ... No. 3	E.C. Weller, Atkinson	Pump	Supp. I. ...	A-12228	21	33	15	Holt	Apr.	20	1971		12229
Whistle Creek	Ella Davison, Marsland	Whistle Creek Canal	Irrig.	1.00	12	28	54	Sioux	June	28	1895		58
Whistle Creek	Mrs. Elsie E. Baltz, Crawford	Home Canal	Irrig.86	13	28	54	Sioux	July	3	1895		65
Willow Lake	Nebraska, Game and Parks Commission, Lincoln	Willow Lake Reservoir ..	Storage ..		22	30	28	Cherry ...	Jan.	17	1951		4789*
Willow Creek	Earnest W. Davis, Ainsworth	Pump	Irrig.79	27	30	21	Brown	June	25	1970		11982
Witherwax Res.	Robert Witherwax, Spencer	Witherwax Canal	Stor-only .		4	32	11	Holt	Feb.	6	1961		10020
Witt Reservoir	Ervin C. Witt, Lynch	Pump	Supp. I. ... A-11033 A-11733 Stor-only		22	32	10	Holt	June	20	1970		11734
Wolf Creek	Joseph C. McCarthy, Jamison	Pump	Irrig.36	30	35	17	Keya Paha .	Apr.	9	1968		11389
Wyman Creek	Mrs. Rose Peacock, Bassett	McCully Canal	Irrig.37	19	32	19	Keya Paha .	June	10	1891	604	
Wyman Creek	I. Horton, Carns	Horton Canal	Irrig.14	17	32	19	Keya Paha .	June	5	1894	587	
Young Creek	A. J. Lamb, Spencer	Harvey-Lamb Canal ...	Irrig.21	32	33	11	Holt	June	13	1896		311
Young Creek	Harry Edwin Prouty, Spencer	Pump	Irrig.	1.67	32	33	11	Holt	Feb.	25	1972		12519

*Application pending approval.
Stor-only. Land does not have a direct flow appropriation.
Supp. I. Storage water in addition to direct flow.

CLAIMS AND APPLICATIONS BY STREAMS IN DIVISION NO. 2-D

Source	Appropriator and Address	Carrier	Use to which Applied	Provisional Grant in Sec.-ft.	Location of Diversion or Dam				Date of Priority			Doc. No.	App. No.
					S	T	R	County					
Alkali Creek	Harold C. Bowen, Chadron	Ormesher Corner Res.	Stock	36 AF	22	35	48	Dawes	Feb.	17	1961		9889
Ash Creek	W.D. Connell, Whitney	Connell Canal	Irrig.	.63	6	32	50	Dawes	June	17	1898		459
Ash Creek	Percy J. Cartwright, Whitney	Pump	Irrig.	.07	7	32	50	Dawes	Mar.	13	1940		3117
Ash Creek	Howard-McCafferty Co., Whitney	Pump	Irrig.	.29	1	32	51	Dawes	Apr.	24	1953		5281
Ash Creek, East	William J. Smith, et al., Crawford	Ox Yoke (Tomlin) Canal	Irrig.	1.38	29	32	50	Dawes	May	31	1880	447 R	
Ash Creek, East	Ash Properties, Inc., et al., Rawlins, Wyoming	Stumph Canal	Irrig.	1.00	32	32	50	Dawes	May	31	1880	447 R	
Ash Creek, East	Royce Hamm Estate, et al., Whitney	Stumph Canal	Irrig.	P-284	30	32	50	Dawes	May	31	1880	447 R	
Ash Creek, East	Hamm and Norman, Whitney	Barron Canal	Irrig.	1.14	32	32	50	Dawes	July	1	1888	438	
Ash Creek, East	Royce Hamm Estate, et al., Whitney	Stumph Canal	Irrig.	.20	31	32	50	Dawes	Sept.	5	1892	1023½	
Ash Creek, East	Royce Hamm Estate, Whitney	Ox Yoke-Stumph Canal	Irrig.		31	32	50	Dawes	Oct.	5	1931	1051*	
Ash Creek, East	Ash Properties, Inc., Rawlins, Wyoming	Sheldon Canal	Irrig.	1.43	30	32	50	Dawes	Jan.	26	1899		493
Ash Creek, East and Indian Cr.	Harry Norman, Whitney	Norman Reservoir	Storage	776 AF	32	32	50	Dawes	Aug.	22	1927		1953
Ash Creek, East	Jacque H. Norman, Whitney	Barron Canal	Irrig.	.89	32	32	50	Dawes	Aug.	15	1928		2024
Ash Creek, East	Olive S. Thomas, Chadron	Thomas Canal	Irrig.	1.00	19	32	50	Dawes	Dec.	17	1928		2057
Ash Creek, East	Royce Hamm Estate, et al., Whitney	Ox Yoke-Stumph Canal	Irrig.		31	32	50	Dawes	June	6	1931		2205*
Ash Creek, East	Ash Properties, Inc., Rawlins, Wyoming	Ivins Reservoir	Storage	25 AF	30	32	50	Dawes	Oct.	30	1950		4760
Ash Creek, East	Ash Properties, Inc., Rawlins, Wyoming	Pump	Irrig.	2.52	32	32	50	Dawes	Jan.	10	1956		8308
Ash Creek, East Trib. to	Hamm and Hamm, Whitney	Hamm Fish Pond	Fish	8 AF	8	31	50	Dawes	Sept.	23	1969		11803
Ash Creek, West	Ash Properties, Inc., et al., Rawlins, Wyoming	West Ash Cr. Canal	Irrig.	.40	36	32	51	Dawes	July	4	1893	452	

*Claim not adjudicated or application pending approval.
R. Denotes relocation.

CLAIMS AND APPLICATIONS BY STREAMS IN DIVISION NO. 2-D—Continued

Source	Appropriator and Address	Carrier	Use to which Applied	Provisional Grant in Sec.-ft.	Location of Diversion or Dam				Date of Priority			Doc. No.	App. No.	
					S	T	R	County						
Ash Creek, West ...	Ash Properties, Inc., et al., Rawlins, Wyoming	West Ash Cr. Canal	Irrig.80	35	32	51	Dawes	July	4	1893	452 R		
Ash Creek, West ...	Lon R. Lemmon, Crawford	Wall Canal	Irrig.57	33	32	51	Dawes	Feb.	3	1898			434
Ash Creek, West ...	Ash Properties, Inc., et al., Rawlins, Wyoming	West Ash Cr. Canal	Irrig.	1.31	35	32	51	Dawes	Jan.	6	1941			3362
Ash Creek, West ...	Earl A. Soester, Crawford	West Ash Cr. Canal	Irrig.	3.26	35	32	51	Dawes	Feb.	18	1954			5973
Ash Creek, West ...	H.W. Snyder, Crawford	Pump	Irrig.06	31	31	50	Dawes	Sept.	22	1972		12744	
Ash Creek, West ...	Moody and Moody, Crawford	Pump	Irrig.19	11	31	51	Dawes	July	17	1973		12905	
Bauer Reservoir ...	Louis S. Bauer, Crawford	Bauer's Lone Tree Canal	Stor.-only .		22	34	51	Dawes	Sept.	23	1953		6916	
Beaver Creek	Henry and Pegues, Chadron	Lockler Canal	Irrig.	1.83	34	35	47	Dawes	Sept.	15	1892	1017 423		
Beaver Creek	Henry and Isham, Chadron	Braddock Canal	Irrig.36	18	34	46	Sheridan ..	Apr.	15	1895			
Beaver Creek	Elmer Cilek, Hay Springs	Cilek Canal	Irrig.36	4	33	46	Sheridan ..	June	19	1899		513	
Beaver Creek	Elmer Cilek, Hay Springs	Rickman Canal	Irrig.	1.00	9	33	46	Sheridan ..	July	2	1902		681	
Beaver Creek	Henry and Isham, Chadron	Braddock Canal	Irrig.39	18	34	46	Sheridan ..	Sept.	19	1928		2033	
Beaver Creek	Henry and Pegues, Chadron	Lockler Canal	Irrig.49	34	35	47	Dawes	Sept.	19	1928		2034	
Beaver Creek	Lester A. Lundy, Hay Springs (See A-6686)	Lundy Reservoir	Storage	222 AF	33	34	46	Sheridan ..	Feb.	27	1950		4608	
Beaver Creek	Harry E. Reeves, Chadron	Pumps	Irrig.	1.53	28	34	46	Sheridan ..	Jan.	15	1952		4932	
Beaver Creek	Robert Wm. Isham, Chadron	Isham Reservoir	Storage	435 AF	18	34	46	Sheridan ..	Nov.	24	1952		5081	
Beaver Creek	Edw. F. Kadlecak, Hay Springs	Kadlecak Reservoir	Storage	70 AF	34	33	46	Sheridan ..	June	30	1954		6400	
Beaver Creek	Lester A. Lundy, Hay Springs (See A-4608)	Lundy Reservoir	Storage	47 AF	33	34	46	Sheridan ..	Sept.	13	1954		6686	
Beaver Creek	Mrs. Esther Beaver, Van Nuys, California	Pump	Irrig.	1.27	33	34	46	Sheridan ..	Mar.	1	1965		10549	
Beaver Cr., Lit.	Harry E. Reeves, Chadron	Pump	Irrig.	2.14	28	34	46	Sheridan ..	Jan.	15	1952		4933	
Beaver Cr., Lit.	Harry E. Reeves, Chadron	Reeves Reservoir	Storage	5 AF	28	34	46	Sheridan ..	Feb.	9	1953		5154	
Beaver Cr., Lit. Trib. to	Mrs. Esther Beaver, Van Nuys, California	Pump	Irrig.76	32	34	46	Sheridan ..	Feb.	10	1964		10304	

Benthack Reservoir ..	Gus Benthack, Chadron	Benthack Canal	Stor-only ..	5	33	49	Dawes	May	12	1950		4748
Bordeaux Cr., Big ..	Bertha P. O'Donnell, Chadron	O'Donnell Canal	Irrig.14	9	34	48	Dawes	Jan.	17	1898	432
Bordeaux Cr., Big ..	Duane H. Schrack, Chadron	Pump	Irrig.16	34	34	48	Dawes	Sept.	12	1924	1748
Bordeaux Cr., Big ..	Bertha P. O'Donnell, Chadron	O'Donnell Canal	Irrig.63	9	34	48	Dawes	Sept.	22	1928	2036
Bordeaux Cr., Big ..	Verner Bass Estate, Chadron	Pump	Irrig.10	14	33	48	Dawes	July	24	1930	2151
Bordeaux Cr., Big ..	Oluffine N. Nelson, et al., Chadron	Pump No. 1	Irrig.14	14	33	48	Dawes	Aug.	11	1932	2279
Bordeaux Cr., Big ..	Verner Bass Estate, Chadron	Pump No. 2	Irrig.03	14	33	48	Dawes	July	7	1933	2328
Bordeaux Cr., Big ..	Clarence Gochnauer, Chadron	Gochnauer Canal	Irrig.17	10	33	48	Dawes	July	11	1934	2420
Bordeaux Cr., Big ..	Raymond L. Trenkle, et al., Chadron	Pump	Irrig.21	16	34	48	Dawes	Nov.	16	1937	2801
Bordeaux Cr., Big ..	George S. Marshall, Chadron	Bass Nursery Canal	Irrig.	1.23	23	33	48	Dawes	Apr.	11	1946	3891
Bordeaux Cr., Big ..	Richard S. McHenry, Chadron	Pump	Irrig.	1.40	10	33	48	Dawes	June	23	1952	4977
Bordeaux Cr., Big ..	Mrs. Minnie Pinkerton, Chadron	Pump	Irrig.	1.72	15	33	48	Dawes	Aug.	11	1952	5008
Bordeaux Cr., Big ..	P.A. Reitz, Chadron	Pump	Irrig.	2.70	3	33	48	Dawes	Jan.	13	1953	5129
Bordeaux Cr., Big ..	Bertha P. O'Donnell, Chadron	Pump	Irrig.	3.55	9	34	48	Dawes	Mar.	10	1953	5202
Bordeaux Cr., Big ..	Robert I. Marshall, Chadron	Pump	Irrig.43	34	34	48	Dawes	Aug.	4	1953	5447
Bordeaux Cr., Big ..	Edgar Meister, Chadron	Pump	Irrig.	1.40	10	33	48	Dawes	Oct.	7	1953	5631
Bordeaux Cr., Big ..	The Museum Ass'n of the American Frontier, Chadron	Pump	Irrig.02	24	33	48	Dawes	Jan.	25	1955	7043
Bordeaux Cr., Big ..	Duane H. Schrack, Chadron	Pump	Irrig.39	34	34	48	Dawes	June	10	1955	7648
Bordeaux Cr., Big ..	Dean V. Redfern, Chadron	Pump	Irrig.	1.71	21	34	48	Dawes	Apr.	4	1957	9428
Bordeaux Cr., Big ..	U.S. Department of Agriculture Forest Service, Chadron	Bordeaux Reservoir	Storage ..		26	32	48	Dawes	July	16	1968	11492*
Bordeaux Cr., Big ..	Duane Schrack, Chadron	Pump	Irrig.		34	34	48	Dawes	Sept.	3	1974	13185*
Bordeaux Cr., Big ..	Henry Spalding, Chadron	Pine Springs Reservoir ..	Storage ..	2 AF	23	32	48	Dawes	Nov.	3	1950	4761
Bordeaux Cr., Lit. ...	C.H. Frady, Chadron	Frady Canal	Irrig.		30	33	47	Dawes	May	16	1900	1009*
Bordeaux Cr., Lit. ...	Oria D. Rucker, Chadron	Pump	Irrig.60	33	33	47	Dawes	Mar.	22	1951	4825
Bordeaux Cr., Lit. ...	Edgar Meister, Chadron	Pump	Irrig.	2.27	11	33	48	Dawes	Feb.	3	1956	8345
Bordeaux Cr., Lit. ...	Gordon Redfern, Chadron	Pump	Irrig.	3.03	30	33	47	Dawes	Nov.	19	1956	8984
Bordeaux Cr., Lit. ...	Rudy Dvorak, Chadron	Pump	Irrig.94	4	32	47	Dawes	Sept.	18	1969	11800
Chadron Creek	City of Chadron, Chadron	Chadron Water Works ..	Domestic ..	1.00	18	32	48	Dawes	Dec.	31	1888	1022
Chadron Creek	City of Chadron, Chadron	Chadron Water Works ..	Domestic ..	4.50	18	32	48	Dawes	Apr.	8	1920	1583

*Claim not adjudicated or application pending approval.
R. Denotes relocation.
Stor-only. Land does not have a direct flow appropriation.

CLAIMS AND APPLICATIONS BY STREAMS IN DIVISION NO. 2-D—Continued

Source	Appropriator and Address	Carrier	Use to which Applied	Provisional Grant in Sec.-ft.	Location of Diversion or Dam				Date of Priority			Doc. No.	App. No.
					S	T	R	County					
Chadron Creek	Nebraska, Game and Parks Commission, Lincoln	State Park Lane	Resort . . .	10 AF	31	32	48	Dawes	Apr.	17	1928		2007
Chadron Creek	City of Chadron, Chadron	Chadron Res. No. 2	Storage . . .	143 AF	18	32	48	Dawes	July	9	1960		9842
Chadron Creek	George T. Pfister, Chadron	Pump	Irrig.	1.11	1	32	49	Dawes	Sept.	7	1961		9975
Chadron Creek	Newman D. Card, Chadron	Pump	Irrig.02	31	33	48	Dawes	Oct.	14	1966		10970
Chadron Creek	George Pfister, Chadron	Pump	Irrig.30	2	32	49	Dawes	Jan.	28	1969		11626
Chadron Creek	Leonard D. Elwess, Chadron	Pump	Irrig.		22	33	49	Dawes	July	23	1974		13094*
Chadron Creek, Ravine, Trib. to	Walter Mayfield, Chadron	Mayfield Reservoir.	Storage . . .	73 AF	23	33	49	Dawes	Oct.	19	1949		4526
Charcoal Creek	Barbara Barnes, Downers Grove, Illinois	Charcoal Canal	Irrig.13	33	31	53	Sioux	Apr.	2	1940		3130
Charcoal Creek	Barbara Barnes, Downers Grove, Illinois	Pump	Irrig.05	33	31	53	Sioux	Apr.	15	1968		11393
Cottonwood Creek, . . Big	Whitney Irrig. Dist., Whitney	Big Cottonwood	Storage . . .		10	33	52	Dawes	May	10	1963		10188*
Cottonwood Big, . . . Ravine, Trib. to	Tom Moody, Crawford	Hawk Nest Reservoir . . .	Storage . . .	17 AF	31	34	52	Dawes	Dec.	8	1941		3537
Cottonwood Big, . . . Ravine, Trib. to	Tom Moody, Crawford	North Draw Reservoir . . .	Storage . . .	34 AF	32	34	52	Dawes	Dec.	8	1941		3538
Cottonwood Big, . . . Ravine, Trib. to	Earl L. Norman, Crawford	Norman Reservoir	Storage . . .	150 AF	35	34	53	Sioux	July	6	1942		3580
Cottonwood Big, . . . Ravine, Trib. to	Earl L. Norman, Crawford	Norman Reservoir	Storage . . .	935 AF	2	33	53	Sioux	Jan.	8	1952		4930
Cottonwood Big, . . . Ravine, Trib. to	Tom Moody, Crawford	Moody (North Draw) . . .	Storage . . .	143 AF	29	34	52	Dawes	Sept.	26	1952		5037
Cottonwood Big, . . . Ravine, Trib. to	Bernard L. Norman, Crawford	Norman Res. No. 3	Storage . . .	170 AF	10	33	53	Sioux	Feb.	16	1959		9689

Cottonwood Lit.	Harry P. Golden, Crawford	Stuart Bros. So. Canal . . .	Irrig.36	18	32	52	Dawes	Dec.	21	1890	425R	
Cottonwood Lit.	Limbach, Price & Price, Crawford	Stuart Bros. No. Canal . . .	Irrig.	1.43	18	32	52	Dawes	June	10	1895		8
Cottonwood Lit.	Harry P. Golden, Crawford	Stuart Bros. So. Canal . . .	Irrig.	1.43	18	32	52	Dawes	June	10	1895		8R
Cottonwood Lit.	Frank E. Dahlheimer, Crawford	Dunn Canal	Irrig.	1.43	9	32	52	Dawes	Jan.	14	1902		649
Cottonwood Lit.	John E. Wohlers, Crawford	Dodd-McDowell Res.	Storage	480 AF	13	32	53	Sioux	Apr.	15	1913		1276
Cottonwood Lit.	Dale T. Brown, Whitney	Simons Canal	Irrig.77	9	32	51	Dawes	Feb.	12	1934		2363
Cottonwood Lit.	Whitney Irrig. Dist., Whitney	Simmons Reservoir	Storage	317 AF	7	32	51	Dawes	Aug.	11	1936		2607
Cottonwood Creek, . . .	Frank E. Dahlheimer, Crawford	Pump	Irrig.64	9	32	52	Dawes	Feb.	13	1964		10306
Lit. Springs, Trib. to													
Cottonwood Creek, . . .	Frank E. Dahlheimer, Crawford	Pump	Irrig.	1.04	9	32	52	Dawes	Feb.	13	1964		10307
Lit. Springs, Trib. to													
Cottonwood Creek, . . .	Ralph L. Speas, Crawford	Speas Reservoir	Storage	14 AF	8	32	53	Sioux	Sept.	8	1951		4905
Lit., Ravine, Trib. to													
Cuff Canyon	Gayle W. Sanders, Chadron	Sanders Canal	Irrig.07	5	31	49	Dawes	Nov.	2	1932		2290
Dead Horse Creek . . .	Gayle W. Sanders, Chadron	Kemery Canal	Irrig.01	5	31	49	Dawes	Sept.	1	1880	493	
Dead Horse Creek . . .	Robert D. Hawthorne, Chadron	Pump No. 1	Irrig.56	32	33	49	Dawes	Apr.	6	1904		749R
Dead Horse Creek . . .	Wm. T. White, Chadron	Pump No. 2	Irrig.44	31	33	49	Dawes	Apr.	6	1904		749R
Dead Horse Creek . . .	Wm. T. White, Chadron	Pump	Irrig.95	30	33	49	Dawes	Apr.	6	1904		749R
Dead Horse Creek . . .	Wm. T. White, Chadron	Pump	Irrig.55	30	33	49	Dawes	June	15	1928		2021
Dead Horse Creek . . .	Gene H. Smith, Bridgeport	Rowe Canal	Irrig.	1.15	29	32	49	Dawes	Oct.	21	1946		3987
Dead Horse Creek . . .	William T. White, Chadron	Pump	Irrig.	1.48	30	33	49	Dawes	Jan.	10	1951		4786
Dead Horse Creek . . .	Richard H. Schmechel, Chadron	Pump	Irrig.	1.09	32	33	49	Dawes	Sept.	24	1951		4911
Dead Horse Creek . . .	Frederick Raymond Grantham, Chadron	Pump	Irrig.	1.60	20	32	49	Dawes	Nov.	5	1952		5065
Dead Horse Creek . . .	Robert D. Hawthorne, Chadron	Pump	Irrig.76	32	33	49	Dawes	Jan.	19	1960		9790
Dead Horse Creek, . . .	Theodore Goff, Chadron	Goff Canal	Irrig.14	30	32	49	Dawes	Apr.	2	1891		441
Spgs., Trib. to													
Dead Man Creek	City of Crawford, Crawford	Dead Man Canal	Domestic	1.00	26	31	53	Sioux	Dec.	15	1938		2899

*Application pending approval.
R. Denotes relocation.

CLAIMS AND APPLICATIONS BY STREAMS IN DIVISION NO. 2-D—Continued

Source	Appropriator and Address	Carrier	Use to which Applied	Provisional Grant in Sec.-ft.	Location of Diversion or Dam				Date of Priority			Doc. No.	App. No.
					S	T	R	County					
Deep Creek	Bennie E. Ward, Crawford	Deep Creek Canal	Irrig.06	9	30	53	Sioux	May	1	1887		525
Deep Creek	Bennie E. Ward, Crawford	Holberg Lake	Storage ..	1.50 AF	4	30	53	Sioux	July	19	1933		2334
Deep Creek	Bennie E. Ward, Crawford	Deep Creek Canal	Irrig.22	9	30	53	Sioux	July	19	1933		2335
Deep Creek	Bernard L. Norman, Crawford	Pump	Irrig.58	32	31	53	Sioux	Nov.	22	1954		6814
Dodd Reservoir	William Dodd, Crawford	Pump	Stor-only .		13	31	52	Dawes	Feb.	21	1964		10312
		Hazelton Canal	Supp. I ...	D-475	13	31	52	Dawes	Feb.	21	1964		10312
Dodd—McDowell .. Reservoir	John E. Wohlers, Crawford	Dodd—McDowell Canal .	Stor-only .		17	32	52	Dawes	Apr.	15	1913		1571
Dry Canyon	Mrs. Augusta M. Betson, Crawford	Betson Canal	Irrig.	1.00	33	32	51	Dawes	Mar.	22	1917		1481
Dry Creek	Louis S. Bauer, Crawford	Pilster Reservoir.....	Storage ..	362.5 AF	15	33	51	Dawes	Aug.	11	1936		2608
Dry Creek	Whitney Irrigation Dist., Whitney	Baldwin Reservoir.....	Storage ..	332 AF	18	33	50	Dawes	Aug.	11	1936		2608
Dry Draw	Mrs. W.E. Heath, Crawford	Heath Reservoir	Storage ..	200 AF	12	32	53	Sioux	Feb.	7	1917		1475
Dry Run	Harrison and Weston, Whitney	Harsh—Weston Canal .	Irrig.	3.00	31	34	51	Dawes	Mar.	11	1914		1361
Dunlap Reservoir ..	William H. Dodd, Crawford	Pump	Stor-only .		15	32	53	Sioux	Nov.	5	1951		9981
English Creek	Robt. H. McDowell, Crawford	McDowell System	Irrig.87	12	31	52	Dawes	Oct.	24	1904		772
English Creek	Mrs. Effie McDowell, Crawford	McDowell Lake No. 3 ..	Fish	5 AF	2	31	52	Dawes	Jan.	22	1929		2064
English Creek	Mrs. Effie McDowell, Crawford	McDowell Lake No. 1 ..	Fish	36 AF	12	31	52	Dawes	Jan.	22	1929		2064
English Creek	Robert H. McDowell, Crawford	McDowell Reservoir ..	Increase .. S. A-2064	17 AF	2	31	52	Dawes	Oct.	17	1960		9869
Harris Reservoir	Richard T. Turnbull, Crawford	Harris Canal	Stor-only .		32	33	52	Dawes	Sept.	29	1922		1996
Hawk Nest Res.	Tom Moody, Crawford	Moody Canal No. 1	Supp. I ...	A-3536	32	34	52	Dawes	Dec.	8	1941		3818

Heath Reservoir	Mrs. W.E. Heath, Crawford	Heath Canal	Stor-only		12	32	53	Sioux	Feb.	7	1917	1612
Hooker Creek	Mrs. Helen M. Britton, Crawford	Alcorn Reservoir	S. and I.	1.21	31	32	51	Dawes	Nov.	17	1905	803
Hooker Creek	Souther and Souther, Lincoln	Souther Lake	Irrig.	1.43	30	32	51	Dawes	Sept.	24	1908	915
Hooker Creek	Souther and Souther, Lincoln	Souther Reservoir	Storage	41 AF	30	32	51	Dawes	May	19	1951	4864
Indian Creek	Harry Norman, Crawford	Norman Canal	Irrig.	1.91	16	32	50	Dawes	Aug.	3	1921	1614
Indian Creek	Harry Norman, Crawford	Elmer Canal	Irrig.	.77	16	32	50	Dawes	Jan.	17	1923	1704
Indian Creek	D. Elmer Norman, Whitney	Norman Canal	Irrig.	1.28	16	32	50	Dawes	Aug.	18	1927	1952
Indian Creek	Kaiser and Kaiser, Pendleton, Oregon	Pump	Irrig.	2.99	28	32	50	Dawes	Feb.	21	1962	10022
Indian Tree Creek	Tom Moody, Crawford	Moody Canal	Irrig.	.74	32	34	52	Dawes	Dec.	8	1941	3536
Ivins Reservoir	Ash Properties, Inc., et al., Rawlins, Wyoming	Ivins Canal	Supp. I		30	32	50	Dawes	Oct.	30	1950	4948
Ivins Reservoir	Ash Properties, Inc., et al., Rawlins, Wyoming	Ivins Canal	Supp. I	A-493	30	32	50	Dawes	Oct.	30	1950	4948
Jones Reservoir	H.C. Jones, Chadron	Jones Canal	Supp. I	A-10048	31	35	47	Dawes	Nov.	26	1962	10125
			Stor-only		31	35	47	Dawes	Nov.	26	1962	10125
Larabee Creek	Clarence O. Sawyer Estate, Rushville	Larabee Canal	Irrig.	.59	6	34	44	Sheridan	Apr.	14	1931	2197
Larabee Creek	Hotz and Smith, Rushville	Pump	Irrig.	.17	6	34	44	Sheridan	Apr.	14	1931	2197R
Larabee Creek	Oscar M. Michaelson, Rushville	Pump	Irrig.	.31	13	33	44	Sheridan	Dec.	26	1950	4783
Larabee Creek	Laura E. Smith, White Clay	Pump No. 2	Irrig.	.07	6	34	44	Sheridan	Jan.	19	1952	4936a
Larabee Creek	C.E. Williams, White Clay	Pumps	Irrig.	1.97	17	34	44	Sheridan	Aug.	5	1954	6564
Larabee Creek	Board of Educational Lands and Funds, Lincoln	Pump	Irrig.	.52	36	34	44	Sheridan	Aug.	6	1956	8723
Larabee Creek	Mildred Reeves, White Clay	Pump	Irrig.	1.01	7	34	44	Sheridan	Jan.	4	1957	9082
Larabee Creek	Donald W. Forney, Lakeside and Marion Holstein, Rushville	Pumps	Irrig.	1.73	5	33	43	Sheridan	May	13	1957	9491
Larabee Creek	W.V. Reeves, Rushville	Pump	Irrig.	1.64	8	34	44	Sheridan	Feb.	18	1963	10146
Larabee Creek	Donald W. Forney, Lakeside and Marion Holstein, Rushville	Robins Reservoir	Storage	3.17 AF	6	33	43	Sheridan	Oct.	15	1963	10253

R. Denotes relocation.

Stor-only. Land does not have a direct flow appropriation.

Supp. I. Storage water in addition to direct flow.

CLAIMS AND APPLICATIONS BY STREAMS IN DIVISION NO. 2-D—Continued

Source	Appropriator and Address	Carrier	Use to which Applied	Provisional Grant in Sec.-ft.	Location of Diversion or Dam				Date of Priority			Doc. No.	App. No.
					S	T	R	County					
Larabee Creek	Marion Rose, Rushville	Pump	Irrig.75	21	34	44	Sheridan ..	July	21	1966		10900
					22	34	44	Sheridan ..	July	21	1966		10900
Larabee Creek Trib. to	Thomas W. Scott, Gordon	Scott Reservoir	Storage ..	3 AF	17	33	34	Sheridan ..	Apr.	19	1951		4848
Lone Tree Creek	Joe H. McMeekin, Whitney	McMeekin Reservoir	Storage ..	109 AF	14	34	52	Dawes	July	5	1952		4985
Lone Tree Creek	Louis S. Bauer, Crawford	Lone Tree Reservoir	Storage ..	208 AF	22	34	51	Dawes	Sept.	23	1953		5597
Lundy Reservoir (A-4608, A-6696)	Lester A. Lundy, Hay Springs	Lundy Reservoir Canal . .	Stor-only .		33	34	46	Sheridan ..	Feb.	27	1950		6697
Madden Creek (Dry Draw)	Angostura Grazing Association, Oral, South Dakota	Ernest Canal	Irrig.	3.71	22	35	49	Dawes	Feb.	20	1911		1061
Madden Creek	Harold C. Bowen, Chadron	Ormesher Canal	Irrig.	3.74	6	34	48	Dawes	Mar.	24	1960		9804
Mayfield Reservoir . .	Walter Mayfield, Chadron	Mayfield Canal	Stor-only .		23	33	49	Dawes	Oct.	19	1949		4629
McMeekin Reservoir.	Joe H. McMeekin, Whitney	McMeeking Canal	Stor-only .		14	34	52	Dawes	July	5	1952		5315
Messenger Creek, Ravine, Trib. to	Glenn Snook, Wayside	Snook Reservoir	Storage ..	30 AF	31	35	50	Dawes	Apr.	17	1950		4643
Minnepazuta Creek . .	Wm. H. Smoke Estate, Chadron	Minnepazuta Canal	Irrig.14	19	33	48	Dawes	July	21	1930		2149
Morris Reservoir	Joe J. Schommer, Cahdron	Morris Canal	Supp. I	A-815	24	34	49	Dawes	Jan.	17	1961		9998
			Supp. I	A-3030	24	34	49	Dawes	Jan.	17	1961		9998
			Supp. I	A-6247	24	34	49	Dawes	Jan.	17	1961		9998
			Stor-only		25	34	49	Dawes	Jan.	17	1961		9998
			Stor-only		26	34	49	Dawes	Jan.	17	1961		9998
Norman Reservoir . .	Harry Norman, Crawford	Harry Canal	Stor-only .		8	32	50	Dawes	Aug.	22	1927		2179

Norman Res. No. 1	Earl L. Norman, Crawford	Norman Canal No. 1	Stor-only		35	34	53	Sioux	July	6	1942	5290
Norman Res. No. 2	Earl L. Norman, Crawford	Norman Canal No. 2	Stor-only		2	33	53	Sioux	Jan.	8	1952	5290
North Draw Res.	Tom Moody, Crawford	Moody Canal No. 2	Stor-only		33	34	52	Dawes	Dec.	8	1941	3819
Patton Creek	Claude H. Greenwood Estate, White Clay	Pump	Irrig.	1.07	32	35	44	Sheridan	Mar.	14	1938	2845
Pilster Reservoir	Louis S. Bauer and Son, Crawford	Pump	Stor-only		15	33	51	Dawes	Aug.	11	1936	4506
Pine Creek	Robert J. Hageman, Crawford	Hageman Reservoir	Storage	25 AF	9	31	51	Dawes	June	22	1951	4876
Rush Creek	Braddock and Place, Chadron	Braddock Canal	Irrig.	3.00	10	34	49	Dawes	May	4	1903	706
Sand Creek	Arner and Everson, Crawford	Bendix Canal	Irrig.	.57	35	33	53	Sioux	Nov.	19	1895	189
Sand Creek	Arner and Everson, Crawford	Bendix Canal	Irrig.	.83	35	33	53	Sioux	May	27	1922	1669
Sand Creek	Dobesh & Jackson, Crawford	Dobesh & Jackson Res.	Storage	41.6 AF	26	33	53	Sioux	Dec.	22	1966	11002
Saxon Draw	Richard T. Turnbull, Crawford	Harris Reservoir	Storage	7 AF	32	33	52	Dawes	Sept.	29	1922	1689
Slaughter House Creek Springs, Trib. to	The City of Crawford, Crawford	Crawford Water System Pipe Line	Muni & Dom.		16	31	52	Dawes	Sept.	4	1973	12934
Soldier Creek	Nebraska Game and Parks Commission, Lincoln	James Canal	Irrig.	2.89	5	31	53	Sioux	Mar.	22	1941	3417
Soldier Creek	Nebraska Game and Parks Commission, Lincoln	James Reservoir	Storage		5	31	53	Sioux	Jan.	19	1948	4186*
Soldier Creek	Nebraska Game and Parks Commission, Lincoln	James Canal	Irrig.	1.07	5	31	53	Sioux	Aug.	4	1950	4732
Soldier Creek	Nebraska Game and Parks Commission, Lincoln	Ft. Robinson Canal	Irrig.	2.43	12	31	53	Sioux	Aug.	10	1950	4734
Soldier Creek	Nebraska Game and Parks Commission, Lincoln	Carter P. Johnson Res.	Storage	124 AF	3	31	53	Sioux	Oct.	13	1958	9654
Spring Branch (Tucker Cr.)	Ivöl D. Buckley, Andrews	Tucker Canal	Irrig.	.17	34	31	54	Sioux	June	1	1883	557

*Application pending approval.
 Supp. 1. Storage water in addition to direct flow.
 Stor-only. Land does not have a direct flow appropriation.

CLAIMS AND APPLICATIONS BY STREAMS IN DIVISION NO. 2-D—Continued

Source	Appropriator and Address	Carrier	Use to which Applied	Provisional Grant in Sec.-ft.	Location of Diversion or Dam				Date of Priority			Doc. No.	App. No.
					S	T	R	County					
Spring Creek	Galbreath and Galbreath, Crawford	Mozeter Canal	Irrig.	1.14	13	32	52	Dawes	May	3	1888	1014	
Spring Creek	Sioux Livestock Co., Whitney	Squaw Creek Canal	Irrig.40	13	32	52	Dawes	May	10	1894	466	
Spring Creek	Fay E. Lawrence, Crawford	Spring Cr. Canal No. 1	Irrig.	2.00	13	32	52	Dawes	Dec.	1	1894	473	
Spring Creek	Fay E. Lawrence, Crawford	Spring Creek Canal	O.D.	D-473	7	32	51	Dawes	Dec.	1	1894		2078
Spring Creek	William M. Forbes Estate, Crawford	Forbes Canal No. 1	Irrig.43	20	32	52	Dawes	Apr.	28	1902		663
Squaw Creek	Hall and Hall, Crawford	Cooper Canal	Irrig.	2.29	36	32	52	Dawes	May	8	1896		333
Squaw Creek	Robt. H. McDowell, Crawford	Squaw Creek Reservoir	Storage ..	200 AF	12	31	52	Dawes	Oct.	3	1911		1132
Squaw Creek	Robt. H. McDowell, Crawford	McDowell Lake No. 4	Fish	2 AF	12	31	52	Dawes	Nov.	12	1931		2249
Squaw Creek	Pine Ridge Land Co., Crawford	Pine Ridge Pump No. 1	Irrig.12	33	31	51	Dawes	Sept.	18	1972		12743
Squaw Creek Reservoir	Robt. H. McDowell, Crawford	Squaw Creek Canal	Stor-only ..		12	31	52	Dawes	Oct.	3	1911		1631
Trunk Butte Cr.	Ambrose V. McGannon, Whitney	Pump	Irrig.	2.58	35	32	50	Dawes	July	19	1956		8678
Trunk Butte Cr.	Cuckler and Cuckler, Chadron	Pump	Irrig.40	25	33	50	Dawes	May	29	1962		10068
Trunk Butte Cr., ... Trib. to	William T. White, Chadron	White Res. No. 1	Stock	8 AF	36	33	50	Dawes	Dec.	3	1956		9013
Trunk Butte Cr., ... Trib. to	William T. White, Chadron	White Res. No. 2	Stock	1.5 AF	30	33	49	Dawes	Dec.	3	1956		9014
=White Clay Creek ..	Anton P. Roos, Crawford	McFarland Canal	Irrig.	1.64	35	32	52	Dawes	May	18	1891		960
White Clay Creek ..	Wm. H. Dodd, Crawford	Hazelton Canal	Irrig.87	13	31	52	Dawes	May	15	1894	475	
White Clay Creek .. (See White R.)	White River Irrig. Co., Crawford	White River Canal	Irrig.	1.0	34	32	52	Dawes	Dec.	31	1894	477	
White Clay Creek ..	Hall, Hall, and McDowell, Crawford	Cooper Canal	Irrig.	3.66	2	31	52	Dawes	June	22	1895		42
White Clay Creek ..	Robt. H. McDowell, Crawford	Cooper Canal	Irrig.05	2	31	52	Dawes	June	22	1895		42R
White Clay Creek ..	White River Irrig. Co., Crawford and Squaw Cr.	White River Canal	Irrig.	8.00	36	32	52	Dawes	Mar.	3	1902		655
White Clay Creek ..	Mrs. Effie McDowell, Crawford	McDowell Reservoir.	Fish	23.89 AF	2	31	52	Dawes	Jan.	22	1929		2063

White Clay Creek ..	Board of Educational Lands and Funds, Lincoln	Dodd Reservoir	Storage ..	86.50	AF	36	31	52	Dawes	Sept. 13	1961		9979	
=White Clay Creek ..	Pine Ridge Indian Agency, Pine Ridge, S.D.	Pine Ridge Canal	Irrig.					35	45	Sheridan ..	July 11	1895	419*	
White Clay Creek ..	A.C. North, Rushville	Pump	Irrig.19		36	35	45	Sheridan ..	Mar. 26	1934		2369	
White Clay Creek ..	H.M. Hotz, Rushville	Pump	Irrig.	1.16		36	35	45	Sheridan ..	Apr. 2	1951		4813	
White Clay Creek ..	A. Wayne Hotz, Rushville	Pump	Irrig.	1.63		1	34	45	Sheridan ..	Sept. 24	1951		4912	
White Clay Creek ..	N.O. Hotz, Rushville	Pump No. 3	Irrig.40		6	34	44	Sheridan ..	Jan. 19	1952		4936b	
White Clay Creek ..	H.M. Hotz, Rushville	Pump	Irrig.	1.50		36	35	45	Sheridan ..	Sept. 8	1953		5551	
White Clay Creek ..	Stout and Stout, Rushville	Pump	Irrig.	1.19		25	35	45	Sheridan ..	Oct. 11	1956		8896	
White Clay Creek ..	Edward H. Barth, Rushville	Pump	Irrig.68		25	35	45	Sheridan ..	Nov. 26	1956		8999	
White Clay Creek ..	Dorothy Talbot Gibson, Glendale, Arizona	Pump	Irrig.	2.40		1	34	45	Sheridan ..	Feb. 21	1957		9238	
White Clay Creek ..	Ralph C. Mayes Estate, Rushville	Pump	Irrig.	1.12		31	35	44	Sheridan ..	Apr. 24	1959		9725	
White Clay Creek ..	N.O. Hotz, Rushville	Pump	Irrig.23		6	34	44	Sheridan ..	Dec. 15	1959		9781	
White Clay Creek ..	Walgren and Walgren, Rushville	Pump	Irrig.70		26	34	45	Sheridan ..	Dec. 29	1959		9784	
White Clay Creek ..	Lillian S. Lehman, Rushville	Pumps	Irrig.	1.47		23	34	45	Sheridan ..	June 7	1961		9943	
White Clay Creek ..	Stout and Stout, Rushville	Pump	Irrig.	1.14		25	35	45	Sheridan ..	June 30	1961		9947	
White Clay Creek ..	William F. Wellnitz, Hay Springs Trib. to	Pump	Irrig.	1.10		22	23	45	Sheridan ..	Oct. 6	1969		11813	
White River	City of Crawford, Crawford	Crawford Water System	Domestic	5.00		26	31	53	Sioux	Oct. 1	1890	1026		
White River	Harris and Cooper Irrigation Association, Crawford	Harris-Cooper Canal	Irrig.	13.14		26	32	52	Dawes	Mar. 9	1894	464a		
White River	Harris and Cooper Irrigation Association, Crawford	Harris-Cooper Canal	Irrig.	1.57		26	32	52	Dawes	June 15	1894	464b		
White River	Frank E. Arner, Crawford	Rasher Canal	Irrig.	1.14		19	32	51	Dawes	June 20	1894	467		
White River	White River Irrig. Co., Crawford (See White Clay)	White River Canal	Irrig.	8.71		34	32	52	Dawes	Dec. 31	1894	477		
White River	Hall Ditch Co., Crawford	Hall Canal No. 2	Irrig.	6.35		34	32	52	Dawes	Jan. 10	1895	478c		
White River	Hall Ditch Co., Crawford	Hall Pump	Irrig.	4.75		26	32	52	Dawes	Jan. 10	1895	478cR		
White River	Burlington, Northern, Inc., Lincoln	Crawford Pipe Line	Domestic	.80		3	31	52	Dawes	Sept. 14	1889	1030		
White River	Ross Drinkwalter, Crawford	Rasher Canal	Irrig.50		19	32	51	Dawes	May 23	1898		456	
White River	Ross Drinkwalter, Crawford	Rasher Canal	Irrig.	1.43		19	32	51	Dawes	Jan. 16	1900		534	
White River	Joe J. Schommer, Chadron	Schwabe Canal	Irrig.26		24	34	49	Dawes	Mar. 19	1906		815	

Stor only. Land does not have a direct flow appropriation.
 R. Denotes relocation.
 =White Clay Creek in Dawes County and Sheridan County are separate streams.
 * Application pending approval.

CLAIMS AND APPLICATIONS BY STREAMS IN DIVISION NO. 2-D—Concluded

Source	Appropriator and Address	Carrier	Use to which Applied	Provisional Grant in Sec.-ft.	Location of Diversion or Dam				Date of Priority			Doc. No.	App. No.
					S	T	R	County					
White River	White River Irrig. Co., Crawford	White River Canal	Irrig.	1.43	25	32	52	Dawes	Mar.	11	1909		936
White River	Ross Drinkwalter, Crawford	Rasher-Forbes Canal	Irrig.	.50	19	32	51	Dawes	Sept.	26	1911		1128
White River	Whitney Irrigation District, Whitney	Whitney Reservoir	Storage	10,000	26	32	52	Dawes	Apr.	28	1921		1603
White River	Dale T. Brown, Whitney	Whitney Pipe Line	Irrig.	3.21	24	32	52	Dawes	May	2	1921		1604
White River	Whitney Irrigation Dist., Whitney	Whitney Pipe Line	Irrig.	25.00	26	32	52	Dawes	Nov.	7	1921		1625
White River	Dale T. Brown, Whitney	Whitney Pipe Line	Irrig.	2.07	26	32	52	Dawes	Nov.	18	1921		1626
White River	Dale T. Brown, Whitney	Whitney Pipe Line	Irrig.	.41	26	32	52	Dawes	Apr.	26	1922		1660
White River	Mrs. Clarence R. Jones, Chadron	Hageman Canal	Irrig.	1.14	26	33	50	Dawes	Oct.	18	1928		2046
White River	City of Crawford, Crawford	Pump	Irrig.	.57	3	31	52	Dawes	Mar.	12	1929		2075
White River	Mrs. Pearl V. Bartlett, et al., Chadron	Bartlett Canal	Irrig.	.30	19	34	48	Dawes	Sept.	8	1932		2285
White River	Wright Lathrop, Crawford	Pump	Irrig.	.05	3	31	52	Dawes	May	10	1934		2381
White River (See Dry Cr.)	Whitney Irrigation Dist., Crawford	Baldwin Reservoir	Supp. S	A-2608	26	32	52	Dawes	Aug.	11	1936		2609
White River	Village of Whitney, Whitney	Whitney Water Supply	Domestic	2.00	1	32	51	Dawes	Aug.	28	1936		2627
White River	Joe J. Schommer, Chadron	Pump	Irrig.	1.31	26	4	49	Dawes	Nov.	24	1939		3030
White River	Veril C. Logan, Chadron	Pump	Irrig.	.64	30	33	49	Dawes	Dec.	7	1939		3038
White River	John Schuhmacher, Chadron	Cistern-Domestic	Storage	16 AF	19	33	49	Dawes	Apr.	2	1940		3129
White River	H.C. Jones, Chadron	Pump	Irrig.	.51	5	34	57	Dawes	Jan.	10	1947		4021
White River	Donald Gorr, Chadron	Gorr Pump	Irrig.	3.39	27	34	49	Dawes	Jan.	11	1949		4420
White River	John Schuhmacher, Chadron	Pump	Irrig.	2.14	19	33	49	Dawes	July	7	1950		4720
White River	Anton P. Roos, Crawford	Pump	Irrig.	.59	26	32	52	Dawes	Aug.	21	1950		4740
White River	Kenneth Audiss, Fairburn, S.D.	Pumps	Irrig.	3.16	9	34	48	Dawes	Feb.	23	1951		4805
White River	John Schuchmacher, Chadron	Pumps	Irrig.	.62	19	33	49	Dawes	Apr.	2	1951		4835
White River	Schommer & Schommer, Chadron	Pump	Irrig.	2.09	26	34	49	Dawes	June	30	1952		4983
White River	Howard-McCafferty Co., Whitney	Pump	Irrig.	1.47	1	32	51	Dawes	Dec.	18	1952		5115
White River	Cuckler and Cuckler, Chadron	Pump	Irrig.	3.61	25	33	50	Dawes	Aug.	28	1953		5517
White River	Joe J. Schommer, Chadron	Pump	Irrig.	4.93	25	34	49	Dawes	Apr.	28	1954		6247
White River	Nebraska Game and Parks Commission, Lincoln	Pumps	Irrig.	8.47	24	31	53	Sioux	Feb.	18	1955		7106
White River	Joan Kollars, Whitney	Pump	Irrig.	1.10	2	32	51	Dawes	Apr.	20	1956		8499
White River	Frank Christensen, Chadron	Pump	Irrig.	1.06	32	35	47	Dawes	Apr.	24	1956		8508

White River	Kenneth Audiss, Fairburn, S.D.	Pump	Irrig.	.58	9	34	48	Dawes	May	8	1956	8550
White River	Peddicord and Runyan, Chadron	Pumps	Irrig.	6.26	10	34	48	Dawes	May	15	1957	9498
White River	Marvin J. Bauer, Hemingford	Pump	Irrig.	.64	34	31	54	Dawes	Sept.	6	1957	9561
White River	John Schuhmacher, Chadron	Pump	Irrig.	.76	19	33	49	Dawes	Mar.	20	1962	10033
White River	Frank E. Arner, Crawford	Rasher Canal No. 1	Irrig.	.11	19	32	51	Dawes	May	23	1963	10193
White River	Alfred Ostermeyer, Crawford	Pump	Irrig.	1.15	19	32	51	Dawes	Sept.	24	1963	10250
White River	Barbara Barnes, Downers Grove, Ill.	Pump	Irrig.	.01	33	31	53	Sioux	Apr.	23	1968	11403
White River	Peddicord Cattle Co., Inc., Chadron	Pump	Irrig.	1.18	10	34	48	Dawes	Oct.	1	1973	12949
White River	John W. Francis, Crawford	Pump	Irrig.	.39	23	31	53	Dawes	Nov.	29	1955	8266
White River Trib. to	H.C. Jones, Chadron	Jones Reservoir	Storage	29.1 AF	31	35	47	Dawes	Apr.	24	1962	10047
White River Trib. to	H.C. Jones, Chadron	Jones Canal	Irrig.	1.14	31	35	47	Dawes	Apr.	24	1962	10048
White River Trib. to	Hollis Betson, Crawford	Betson Canal	Irrig.	.27	4	31	51	Dawes	Sept.	4	1962	10099
White River Ravine, Trib. to	Floyd Wright, Whitney	Wright Reservoir	Storage	18 AF	10	32	51	Dawes	Apr.	8	1946	3889
White River Ravine, Trib. to	Louis Bauer, Crawford	Bauer Reservoir	Storage	96 AF	10	34	51	Dawes	Dec.	21	1949	4553
White River Ravine, Trib. to	Gus Benthack, Chadron	Benthack Reservoir	Storage	13 AF	5	33	49	Dawes	May	12	1950	4676
White River Ravine, Trib. to	Jimmie D. Fox, Chadron	Fox Reservoir	Storage	21 AF	18	33	49	Dawes	Feb.	11	1960	9793
White River Ravine, Trib. to	Joe J. Schommer, Chadron	Morris Reservoir	Storage	65 AF	24	34	49	Dawes	Jan.	17	1961	9880
White R. Springs Trib. to	U.S. Dept. of Interior, B.S.F.&W., Minneapolis, Minnesota	Fish Hatchery	Fish Culture	2.25	8	31	52	Dawes	Feb.	26	1968	11346
Whitney Reservoir	Whitney Irrig. Dist., Whitney	Whitney Pipe Line	Supp. I.	A-1625	4	32	51	Dawes	Apr.	28	1921	1787
					34	33	51	Dawes	Apr.	28	1921	1787
					35	31	51	Dawes	Apr.	28	1921	1787
Willow Creek	Chester Dunlap, Crawford	Dunlap Reservoir	Storage	16 AF	15	32	53	Sioux	Nov.	5	1951	4917

Supp. S. Denotes additional storage water.

Supp. I. Storage water in addition to direct flow.

CLAIMS AND APPLICATIONS BY STREAMS IN DIVISION NO. 2-E

Source	Appropriator and Address	Carrier	Use to which Applied	Provisional Grant in Sec.-ft.	Location of Diversion or Dam				Date of Priority			Doc. No.	App. No.
					S	T	R	County					
Anderson Reservoir . A-4502	Walter Anderson, Harrison	Anderson Canal 1-2	Stor.-only .		2	34	56	Sioux	Aug.	19	1949		4861
Andrews Reservoir . A-2530	William Schaefer, Harrison	Andrews Canal	Stor.-only .		5	32	55	Sioux	Mar.	26	1935		2558
Andrews Reservoir . A-2530	William Schaefer, Harrison	Andrews Canal	Stor.-only .		5	32	55	Sioux	Mar.	26	1935		4464
Andrews Reservoir . A-2530	William Schaefer, Harrison	Pump	Stor.-only .		5	32	55	Sioux	Mar.	26	1935		9815
Antelope Creek	Allen Jordan, Harrison	Jordan Reservoir	Storage . .	776 AF	9	34	55	Sioux	Aug.	23	1940		3239
Antelope Creek Ravine, Trib. to	Allen Jordan, Harrison	Lower Jordan Reservoir . .	Storage . .	137 AF	16	34	55	Sioux	Feb.	28	1941		3405
Antelope Creek Ravine, Trib. to	Walter Anderson, Harrison	Anderson Reservoir	Storage . .	65 AF	2	34	56	Sioux	Aug.	19	1949		4502
Antelope, North	Thirza Hopper, Harrison	Story Canal	Irrig. . . .	2.00	8	34	56	Sioux	Nov.	11	1895		168
Antelope, North	Hopper and Locker, Harrison	Story Canal	Irrig. . . .	6.43	9	34	56	Sioux	Mar.	26	1918		1509
Antelope, South	Schnurr and Schnurr, Harrison	Turner Canal	Irrig. . . .	1.14	26	34	57	Sioux	Oct.	31	1894	537	
Antelope, South	Seaman and Seaman, Harrison	Ellis Canal	Irrig.29	9	33	57	Sioux	May	17	1896		338
Antelope, South	Schnurr and Schnurr, Harrison	Turner Reservoir	Storage . .	250 AF	26	34	57	Sioux	July	3	1922		1675
Antelope, South Trib. to	Lloyd J. Story, Harrison	Story Canal No. 3	Irrig. . . .	3.74	19	34	56	Sioux	Feb.	27	1963		10151
Antelope, South Ravine, Trib. to	Schnurr and Schnurr, Harrison	Schnurr Res. No. 2	Storage . .	122.5 AF	23	34	57	Sioux	Oct.	10	1944		3775
Antelope, South Ravine, Trib. to	Leo Dunlap, Harrison	Dunlap Res. No. 1	Storage . .	16 AF	15	34	56	Sioux	Sept.	8	1951		4907
Antelope, South Ravine, Trib. to	Leo Dunlap, Harrison	Dunlap Res. No. 2	Storage . .	20 AF	15	34	56	Sioux	July	8	1954		6415

Bodarc Springs	Cleve G. Zimmerman, Harrison	Zimmerman Reservoir	Storage	26 AF	27	33	55	Sioux	Nov.	9	1950		4765
Badland Reservoir	Clarence H. Dout, Harrison	Badland Canal	Supp. I . . . Stor-only	A-5986	7	33	56	Sioux	July	29	1952		8704 8704
Boggy Creek	Thos. Holly, Crawford	Holly Canal	Irrig.	.11	30	33	54	Sioux	Dec.	31	1888	956	
Boggy Creek	J.W. Smith, Harrison	Smith Canal	Irrig.	.29	31	33	54	Sioux	May	1	1892	526	
Boggy Creek	Wickersham Cattle Co., Harrison	Wickersham Canal	Irrig.	3.00	31	33	54	Sioux	Feb.	28	1903		701
Boggy Creek	Wickersham Cattle Co., Harrison	Wickersham Reservoir	Storage	250 AF	31	33	54	Sioux	Dec.	24	1930		2182
Boggy Creek	Wickersham Cattle Co., Harrison	Wickersham Canal	Irrig.	.96	31	33	54	Sioux	May	15	1931		2204
Boggy Creek	Wickersham Cattle Co., Harrison	Wickersham Res. No. 2	Storage	42 AF	31	33	54	Sioux	Nov.	7	1951		4918
Boggy Creek, Mid.	J.F. Bannon, Harrison	Bannon Canal	Irrig.	.06	7	32	54	Sioux	July	1	1886	560	
Boggy Creek, Mid.	Wm. Marten, Harrison	Marten Canal	Irrig.	.36	18	32	54	Sioux	May	19	1896		342
Boggy Cr., West	Andrew P. Serres, Harrison	Hill Canal	S. and I86	11	32	55	Sioux	Jan.	20	1908		886
Boggy Cr., West	Mrs. Katherine Eberspacher, Harrison	Eberspacher Reservoir	Storage	66 AF	2	32	55	Sioux	Apr.	11	1950		4639
Caladonia Reservoir A-1680	Mrs. Evelyn Jordan, et al., Harrison	Caladonia Canal	Stor-only		13	33	57	Sioux	July	20	1922		1681
Caladonia Reservoir A-1680, A-4696	Mrs. Evelyn Jordan, et al., Harrison	Caladonia Canal	Supp. I . . . Stor-only	D-543	13	33	57	Sioux	July	20	1922		1683 1683
Canyons	James Konrath, Harrison	Konrath Canal	Irrig.	1.43	17	34	54	Sioux	Dec.	28	1905		808
Cedar Creek	Shalimar Ranch, Inc., Harrison	Schilt Cedar Cr. Canal	Irrig.	.57	35	33	56	Sioux	May	15	1885	507	
Cedar Creek	Ola Mae Grote, Harrison	Valdez Canal	Irrig.	.50	10	32	56	Sioux	Apr.	5	1886	976	
Cedar Creek	Ola Mae Grote, Harrison	Grote Reservoir	Storage	19 AF	3	32	56	Sioux	June	4	1940		3172
Cedar Creek	Shalimar Ranch, Inc., Harrison	Little Red Reservoir	Storage	48 AF	26	33	56	Sioux	Nov.	25	1959		9775
Cherry Creek	M. Ruffing, Harrison	Cherry Creek Canal	Irrig.	.03	29	33	54	Sioux	May	1	1893	549	
Cherry Creek	Harry Serres, Harrison	Merlo Reservoir	Storage	15 AF	29	33	54	Sioux	May	21	1946		3909
Coffee Reservoir A-4891	Rex. T. Coffee, Chadron	Lickett Canal	Supp. I . . . Stor-only	A-549	27	33	54	Sioux	July	17	1951		4937 4937

Supp. I. Storage water in addition to direct flow.
Stor-only. Land does not have a direct flow appropriation.

CLAIMS AND APPLICATIONS BY STREAMS IN DIVISION NO. 2-E—Continued

Source	Appropriator and Address	Carrier	Use to which Applied	Provisional Grant in Sec.-ft.	Location of Diversion or Dam				Date of Priority			Doc. No.	App. No.
					S	T	R	County					
Crystal Lake Res., A-1954	Floyd L. Hall, Harrison	Crystal Lake Canal	Stor-only .		6	32	55	Sioux	Aug.	22	1927		2286
Crystal Lake Reservoir A-1954, A-5705	Floyd L. Hall, Harrison	Crystal Lake Canal No. 2	Stor-only .		6	32	55	Sioux	Aug.	26	1955		8035
Dout Reservoir 1 A-1939	Clarence Dout, Harrison	Dout Canal No. 1	Stor-only .		7	33	56	Sioux	Apr.	2	1928		2000
Dout Reservoir 2 A-2001	Clarence Dout, Harrison	Dout Canal No. 2	Stor-only .		7	33	56	Sioux	Apr.	2	1928		2002
Dry Gulch	L.M. Child, Harrison	Child Canal	Irrig.57	28	34	56	Sioux	Aug.	14	1914		1376
Dunlap Reservoir 1 A-4907	Leo Dunlap, Harrison	Dunlap Canal	Stor-only .		15	34	56	Sioux	Sept.	8	1951		7861
Dunlap Reservoir 2 A-6415	Leo Dunlap, Harrison	Dunlap Canal	Stor-only .		15	34	56	Sioux	July	8	1955		7861
Eberspacher Res., A-3853	Mrs. Florence Eberspacher, Harrison	Eberspacher Canal	Stor-only .		28	33	54	Sioux	Sept.	10	1945		3896
Eberspacher Res., A-4639	Mrs. Chris Eberspacher, Harrison	Eberspacher Canal	Stor-only .		2	32	55	Sioux	Apr.	11	1950		4903
Geike Creek	Herbert Geike, Harrison	Geike Canal	Irrig.43	19	33	56	Sioux	Nov.	4	1927		1967
Geike Creek	Herbert Geike, Harrison	Geike Reservoir	Storage . .	5 AF	19	33	56	Sioux	Oct.	3	1950		4752
Geiser Reservoir A-3279	John Geiser, Crawford	Geiser Canal	Stor-only .		34	35	54	Sioux	Oct.	4	1940		3439
Grote Reservoir A-3172	Ola Mae Grote, Harrison	Grote Canal	Stor-only .		3	32	56	Sioux	June	4	1940		3450
Grote Reservoir A-3172	Ola Mae Grote, Harrison	Grote Canal	Supp. l. . .	D-976	3	32	56	Sioux	June	4	1940		3451

Haas Reservoir A-3779	Charlie Haas, et al., Harrison	Haas Canal	Stor-only		6	32	54	Sioux	Oct.	20	1944		3851
Hat Creek	Mrs. Charles L. Thayer, Harrison	West Hat Creek Canal	Irrig.	.43	16	32	55	Sioux	June	1	1880	553a	
Hat Creek	Bill B. Coffee, Harrison	Coffee Canal	Irrig.	4.29	26	33	55	Sioux	Sept.	1	1881	512	
Hat Creek	Mrs. Charles L. Thayer, Harrison	West Hat Creek Canal	Irrig.	.57	16	32	55	Sioux	May	31	1886	553b	
Hat Creek	Bill B. Coffee, Harrison	Miller Canal	Irrig.	.37	23	33	55	Sioux	May	19	1896		341
Hat Creek	E.B. Lyon, Harrison	Antrim Canal	Irrig.	.57	3	32	55	Sioux	Dec.	24	1900		594
Hat Creek	E.B. Lyon, Harrison	Antrim Canal	Irrig.	.57	3	32	55	Sioux	Aug.	20	1906		834
Hat Creek	Bill B. Coffee, Harrison	Coffee Flood Canal	Irrig.	6.00	14	33	55	Sioux	Oct.	22	1912		1236
Hat Creek	Wasserburger and Wasserburger, Harrison	Pump	Irrig.	.66	24	34	55	Sioux	Oct.	11	1940		3291
Hat Creek	Mrs. Barbara Semroska, Chadron	Semroska Canal	Irrig.	.43	5	34	54	Sioux	July	2	1946		3922
Hat Creek	Bill B. Coffee, Harrison	Pump	Irrig.	3.96	26	34	55	Sioux	Nov.	28	1952		5089
Hat Creek Trib. to	Bill B. Coffee, Harrison	Bill Coffee Canal	Irrig.	1.59	34	34	55	Sioux	Aug.	20	1958		9640
Hat Creek Ravine, Trib. to	Jacob Wasserburger, Crawford	Wasserburger Reservoir	Storage	45 AF	29	34	54	Sioux	May	6	1940		3149
Hat Creek Ravine, Trib. to	Frank Zerbe, Harrison	Zerbe Reservoir	Storage	22 AF	4	32	55	Sioux	July	6	1940		3196
Hat Creek Ravine, Trib. to	John Geiser, Crawford	Geiser Reservoir	Storage	28 AF	34	35	54	Sioux	Oct.	4	1940		3279
Hat Creek Ravine, Trib. to	Emil W. Vyzourek, Ardmore, S.D.	Vyzourek Res. No. 2	Storage	7 AF	28	35	54	Sioux	Oct.	7	1940		3281
Hat Creek Ravine, Trib. to	Emil W. Vyzourek, Ardmore, S.D.	Vyzourek Res. No. 3	Storage	4 AF	27	35	54	Sioux	Dec.	6	1940		3343
Hat Creek Ravine, Trib. to	E.J. Serres, Harrison	Serres Res. No. 1	Storage	27 AF	30	33	54	Sioux	June	18	1945		3845
Hat Creek Ravine, Trib. to	E.J. Serres, Harrison	Serres Res. No. 2	Storage	54 AF	29	33	54	Sioux	June	18	1945		3844
Hat Creek Ravine, Trib. to	M.C. Wallace, Harrison	Wallace Reservoir	Storage	109 AF	19	35	56	Sioux	Aug.	18	1949		4501
Hat Creek Ravine, Trib. to	Geo. E. Von Berg, LeMars, Iowa	Von Berg Reservoir	Storage	12 AF	9	32	55	Sioux	Nov.	12	1949		4530
Hat Creek Ravine, Trib. to	Mrs. Barbara Semroska, Chadron	Semroska Reservoir	Storage	44 AF	6	34	54	Sioux	Apr.	21	1950		4647

Stor-only. Land does not have a direct flow appropriation.
Supp I. Storage water in addition to direct flow.

CLAIMS AND APPLICATIONS BY STREAMS IN DIVISION NO. 2-E—Continued

Source	Appropriator and Address	Carrier	Use to which Applied	Provisional Grant in Sec.-ft.	Location of Diversion or Dam				Date of Priority			Doc. No.	App. No.
					S	T	R	County					
Hat Creek Ravine, Trib. to	Bill B. Coffee, Harrison	Bill Coffee Res. No. 1	Storage	63 AF	34	34	55	Sioux	Aug.	20	1958		9639
Hay Cr. Wallace Reservoir A-4501	M.C. Wallace Estate, Harrison	Hay Creek Pump Canals 1,2,3,4.	Stor-only		19	35	56	Sioux	Aug.	18	1949		5117
Henry Reservoir No. 2 A-4679	J.L. Henry, Crawford	Henry Canal No. 2	Stor-only		30	35	55	Sioux	May	17	1950		4829
Henry Reservoir No. 1 A-4680	J.L. Henry, Crawford	Henry Canal No. 1	Stor-only		19	35	55	Sioux	May	17	1950		4830
Horse Creek	Charlie Haas, et al., Harrison	Haas Reservoir	Storage	28 AF	5	32	54	Sioux	Oct.	30	1944		3779
Horsehead Cr., Ravine, Trib. to	Lawrence A. Snook, Wayside	Snook Reservoir	Storage	32 AF	20	35	52	Dawes	Sept.	18	1950		4747
Indian Creek	August Meier, Ardmore, S.D.	Meier Canal	Irrig.	.69	24	35	55	Sioux	Nov.	14	1946		4004
Indian Creek	Henry I. Mader Estate, Edgemont, South Dakota	Mader Res. No. 1	A-3983		23	35	55	Sioux	Sept.	26	1953		5607
Indian Creek	Henry I. Mader Estate, Edgemont, South Dakota	Mader Res. No. 2	A-4578		23	35	56	Sioux	Sept.	26	1953		5608
Indian Creek	Henry I. Mader Estate, Edgemont, South-Dakota	Indian Creek Canal	Irrig.	.51	23	35	56	Sioux	Sept.	26	1953		5609
Indian Creek	J.L. Henry, Crawford	Henry Reservoir	Supp. S.	A-4680	23	35	56	Sioux	Sept.	26	1953		5610
Indian Creek	J.L. Henry, Crawford	Indian Cr. Canal	Supp. I.	A-4829	23	35	56	Sioux	Sept.	26	1953		5611
Indian Creek	J.L. Henry, Crawford	Mader-Henry Canal	Irrig.	2.88	23	35	56	Sioux	Sept.	26	1953		5612
Indian Creek	J.L. Henry, Crawford	Mader-Henry Canal	Supp. I.	A-4830	23	35	56	Sioux	Apr.	1	1954		6159
Indian Creek	Henry I. Mader Estate, Edgemont, South Dakota	Mader Res. No. 2	Supp. S.	A-4578	28	35	55	Sioux	Aug.	10	1956		8739

Indian Creek	John Geisar, Crawford	Geiser Canal No. 2	Irrig.44	22	35	57	Sioux	Dec.	7	1959	9779
Indian Creek	Jerome E. Mader, Edgemont, S.D.	Jerome Mader	Irrig.	1.87	21	35	55	Sioux	Feb.	18	1960	9797
		Canals 1-2										
Indian Creek,	Trotter and Trotter,	Trotter Canal No. 1	Irrig.59	19	35	54	Sioux	Dec.	9	1965	10729
Trib. to	Provo, S.D.											
Indian Creek,	Merritt C. Wallace Estate, Harrison	Wallace Reservoir	Storage ..	39 AF	29	35	56	Sioux	Sept.	16	1956	3962
Ravine, Trib. to												
Indian Creek,	Henry I. Mader Estate, Edgemont, South Dakota	Mader Res. No. 1	Storage ..	148 AF	21	35	55	Sioux	Oct.	15	1946	3983
Ravine, Trib. to												
Indian Creek,	Henry I. Mader Estate, Edgemont, South Dakota	Mader Res. No. 3	Storage ..	24 AF	26	35	55	Sioux	Oct.	21	1949	4527
Ravine, Trib. to												
Indian Creek,	Henry I. Mader Estate, Edgemont, South Dakota	Mader Res. No. 2	Storage ..	84 AF	28	35	55	Sioux	Jan.	25	1950	4578
Ravine, Trib. to												
Indian Creek,	J.L. Henry, Crawford	Henry Res. No. 2	Storage ..	46 AF	30	35	55	Sioux	May	17	1950	4679
Ravine, Trib. to												
Indian Creek,	J.L. Henry, Crawford	Henry Res. No. 1	Storage ..	48 AF	19	35	55	Sioux	May	17	1950	4680
Ravine, Trib. to												
Indian Creek,	H.F. Wiedenfeld, Ardmore, South Dakota	Wiedenfeld Res. No. 1	Storage ..	92 AF	25	35	55	Sioux	Jan.	2	1952	4925
Ravine, Trib. to												
Indian Creek,	Merlin H. Mader, Ardmore, South Dakota	Merlin Mader Res. No. 1	Storage ..	115 AF	27	35	55	Sioux	July	20	1960	9843
Ravine, Trib. to												
Jim Creek	Clarence H. Dout, Harrison	Dout Brothers Canal	Irrig.86	7	33	56	Sioux	May	15	1889	981
Jim Creek	Mrs. Evelyn Jordan, et al., Harrison	Woodruff South Canal	Irrig.36	14	33	57	Sioux	May	1	1890	536
Jim Creek	John A. Snyder, Harrison	Jim Creek Canal	Irrig.43	8	33	56	Sioux	Dec.	15	1890	502
Jim Creek	Mrs. Evelyn Jordan, et al., Harrison	Slattery Canal	Irrig.29	13	33	57	Sioux	May	31	1891	543
Jim Creek	Mrs. Evelyn Jordan, et al., Harrison	Caladonia Reservoir	Storage ..	42 AF	13	33	57	Sioux	July	20	1922	1680
Jim Creek	Mrs. Evelyn Jordan, et al., Harrison	High Line Canal	Irrig.34	13	33	57	Sioux	July	20	1922	1682
Jim Creek	Clarence Dout, Harrison	Dout Reservoir No. 1	Storage ..	145 AF	7	33	56	Sioux	Apr.	2	1928	1999
No. Jim Creek												
Jim Creek	Clarence Dout, Harrison	Dout Reservoir No. 2	Storage ..	16 AF	7	33	56	Sioux	Apr.	2	1928	2001
Jim Creek	Wasserburger and Wasserburger, Ardmore, S.D.	O'Connell Canal	Irrig.35	17	33	55	Sioux	June	20	1932	2274
Jim Creek	Mrs. Evelyn Jordan, et al., Harrison	Caladonia Reservoir	Storage ..	13 AF	13	33	57	Sioux	June	12	1950	4696

Stor.-only. Land does not have a direct flow appropriation.

Supp. 1. Storage water in addition to direct flow.

Supp. S. Denotes additional storage water.

CLAIMS AND APPLICATIONS BY STREAMS IN DIVISION NO. 2-E—Continued

Source	Appropriator and Address	Carrier	Use to which Applied	Provisional Grant in Sec.-ft.	Location of Diversion or Dam				Date of Priority			Doc. No.	App. No.
					S	T	R	County					
Jim Creek	Clarence H. Dout, Harrison	Dout Canal No. 1	Irrig.90	7	33	56	Sioux	Feb. 24	1954	984	5985	
			Irrig. A-2000	1.39	7	33	56	Sioux	Feb. 24	1954		5985	
Jim Creek	Clarence H. Dout, Harrison	Dout Canal No. 2	Irrig.30	7	33	56	Sioux	Feb. 24	1954	984	5986	
			Irrig. A-2002	.22	7	33	56	Sioux	Feb. 24	1954		5986	
Jim Creek	Clarence H. Dout, Harrison	Clarence Canal No. 1	Irrig.62	12	33	56	Sioux	July 30	1956		8702	
Jim Creek	Clarence H. Dout, Harrison	Clarence Canal No. 2	Irrig.20	12	33	56	Sioux	July 30	1956		8703	
Jim Creek	Clarence H. Dout, Harrison	Dout—Jim Cr. Canal	Irrig.41	11	33	56	Sioux	Apr. 26	1957		9471	
Jim Creek, Ravine, Trib. to	John A. Snyder, Harrison	Snyder Reservoir	Storage ..	45 AF	17	33	56	Sioux	Dec. 23	1940		3358	
Jim Creek, Ravine, Trib. to	Clarence H. Dout, Harrison	Badland Reservoir	Storage ..	33 AF	7	33	56	Sioux	July 23	1952		4995	
Jim Creek, Ravine, Trib. to	Eberspacher and Eberspacher, Harrison	Eberspacher Res. No. 1	Storage ..	110 AF	10	33	54	Sioux	Aug. 13	1958		9637	
Jim Creek, East	J. Wasserburger, Harrison	Wasserburger Canal	Irrig.	2.29	29	34	54	Sioux	Oct. 13	1900		581	
Jim Creek, East	Charles Staudenmaier, Harrison	Jim Creek Canal	Irrig.27	15	33	54	Sioux	May 17	1945		3834	
Jim Creek, East	Charles Staudenmaier, Harrison	Staudenmaier Canal	Irrig.56	23	33	54	Sioux	July 26	1945		3848	
Jim Creek, East	Charles Staudenmaier, Harrison	Staudenmaier Reservoir	Storage ..	44 AF	15	33	54	Sioux	Oct. 7	1949		4520	
Jim Creek, East	George Wasserburger, Harrison	Pump	Irrig.38	19	34	54	Sioux	Oct. 5	1966		10961	
Jim Creek, East Trib. to	Rex T. Coffee, Chadron	Homestead Canal	Irrig.22	22	33	54	Sioux	May 31	1890			
Jim Creek, East Trib. to	H.C. Hunter, Orella	Hunter Canal	Irrig.03	26	33	54	Sioux	May 12	1898		451	
Jim Creek, East Ravine, Trib. to	Mrs. Florence Eberspacher, Harrison	Eberspacher Reservoir	Storage ..	16 AF	28	33	54	Sioux	Sept. 10	1945		3853	
Jordan A. Res. A-3239	Allen Jordan, Harrison	Jordan Canal	Stor-only .		9	34	55	Sioux	Aug. 23	1940		3446	

Jordan A. Res. A-3239	Allen Jordan, Harrison	Jordan Canal No. 1	Stor-only .		16	34	55	Sioux	Aug. 23	1940		5212
Jordan, A. Lower Reservoir A-3405	Allen Jordan, Harrison	Lower Jordan Canal	Stor-only .		16	34	55	Sioux	Feb. 28	1941		3446
Jordan, A. Lower Reservoir A-3405	Allen Jordan, Harrison	Allen Jordan Pump	Stor-only .		16	34	55	Sioux	Feb. 28	1941		5212
Jordan C. Res. A-1399	Clarence H. Dout, Harrison	Cornelius Jordan Canal .	Supp. I. . .	A-841	13	33	56	Sioux	Nov. 12	1906		841
Jordan C. Res.	Clarence H. Dout, Harrison	Cornelius Jordan Canal .	Supp. I. . .	A-841	13	33	56	Sioux	Jan. 14	1915		1469
Jordan C. Res. A-1399	Clarence H. Dout, Harrison	Kite (Neil) Canal	Supp. I. . .	A-1375	13	33	56	Sioux	Jan. 14	1915		1470
Jordan, D. Res. A-2071	Jordan and Quintard, et al., Harrison	Dan Jordan Canal	Stor-only .		32	33	56	Sioux	Feb. 20	1929		2072
Jordan Draw	Jordan and Quintard, et al., Harrison	Dan Jordan Reservoir . . .	Storage . .	200 AF	32	33	55	Sioux	Feb. 20	1929		2071
Lickett Creek	Rev. T. Coffee, Chadron	Lickett Canal	Irrig.		27	33	54	Sioux	July 12	1899	1005*	
Lickett Creek	Rev. T. Coffee, Chadron	Lickett Canal	Irrig.42	27	33	54	Sioux	Mar. 21	1900		549
Lickett Creek	Rev. T. Coffee, Chadron	Coffee Res. No. 1	Storage . .	22 AF	27	33	54	Sioux	July 17	1951		4891
Little Red Creek	Robert L. Grimm, Harrison	Zerbst Canal	Irrig.90	34	33	56	Sioux	Apr. 3	1928		2003
Little Red Creek	Shalimar Ranch, Inc. Harrison	Little Red Reservoir	Storage . .	48 AF	26	33	56	Sioux	Oct. 6	1959		9768
Long Branch	S.C. Turnbull, Ardmore, S.D.	O'Connell Canal	Irrig.20	22	35	54	Sioux	Nov. 10	1900		587
Long Branch	L.J. Ebert, Ardmore, S.D.	Ebert Canal	Irrig.14	19	35	53	Sioux	Aug. 22	1901		635
Mader Res. No. 1 A-3983	Henry I Mader Estate, Edgemont, S.D.	Mader Canal	Stor-only .		21	35	55	Sioux	Oct. 15	1946		4236
Mader Res. No. 3 A-4527	Henry I. Mader Estate, Edgemont, S.D.	Mader Canals 4 & 5	Stor-only .		26	35	55	Sioux	Oct. 21	1949		4730
Mader Res. No. 2 A-4578, A-5608	Henry I. Mader Estate, Edgemont, S.D.	Mader Canals 2 & 6	Supp. I. . .	A-4236	28	35	55	Sioux	Jan. 25	1950		6982

* Claim not adjudicated.
Stor-only. Land does not have a direct flow appropriation.
Supp. I. Storage water in addition to direct flow.

CLAIMS AND APPLICATIONS BY STREAMS IN DIVISION NO. 2-E—Continued

Source	Appropriator and Address	Carrier	Use to which Applied	Provisional Grant in Sec.-ft.	Location of Diversion or Dam				Date of Priority			Doc. No.	App. No.
					S	T	R	County					
Mader Res. 1-2 A-3983, A-4578, A-5608	Henry I. Mader Estate, Edgemont, S.D.	Mader Canals 2,5,6,7	Supp. I. . . and Stor-only	A-4730	21	35	55	Sioux	Jan.	25	1950		8738
Merlo Reservoir A-3909	Harry J. Sesses, Harrison	Merlo Canal No. 1	Stor-only		29	33	54	Sioux	May	21	1946		4087
Monroe Creek	Shalimar Ranch, Inc., Harrison	Big Monroe Canal	Irrig.	1.43	33	33	56	Sioux	May	1	1888	506 509	
Monroe Creek	Shalimar Ranch, Inc., Harrison	Schilt—Monroe Canal	Irrig.50	27	33	56	Sioux	July	2	1888		
Monroe Creek	Wm. Noreisch, Harrison	Noreisch Canal	Irrig.04	33	33	56	Sioux	July	19	1895		83
Monroe Creek	Clarence H. Dout, Harrison	Cornelius Jordan Canal	Irrig.	2.30	13	33	56	Sioux	Nov.	12	1906		841
Monroe Creek	Clarence H. Dout, Harrison	Cornelius Jordan Canal	Storage . . .	271 AF	13	33	56	Sioux	Nov.	12	1906		841
Monroe Creek	Clarence H. Dout, Harrison	Kite Canal	Irrig.	2.00	13	33	56	Sioux	July	30	1914		1375
Monroe Creek	Clarence H. Dout, Harrison	Cornelius Jordan Canal	Storage . . .	400 AF	13	33	56	Sioux	Jan.	14	1915		1399
Monroe Creek	Wasserburger and Wasserburger, Harrison	Richard Jordan Canal	Irrig.	1.67	22	33	56	Sioux	Sept.	19	1928		2032
Monroe Creek	Shalimar Ranch, Inc., Harrison	Keel Canal	Irrig.02	5	32	56	Sioux	Aug.	20	1931		2228
Monroe Creek	Fred W. Hebner, et al., Harrison	Monroe Reservoir	Fish	3 AF	8	32	56	Sioux	Jan.	16	1933		2297
Monroe Creek	Shalimar Ranch, Inc., Harrison	Big Monroe Canal	Irrig.	2.10	33	33	56	Sioux	Apr.	16	1934		2372
Monroe Creek	Clarence H. Dout, Harrison	Bruce Canal No. 1	Irrig.41	13	33	56	Sioux	July	5	1951		4880
Monroe Creek	Clarence H. Dout, Harrison	Bruce Canal No. 2	Irrig.21	13	33	56	Sioux	July	5	1951		4881
Monroe Creek, Trib. to	Nebraska, Game and Parks Commission, Lincoln	Lake Ellis	Storage . . .	6.08 AF	5	32	56	Sioux	June	12	1963		10201
Monroe Creek, Ravine, Trib. to	Shalimar Ranch, Inc., Harrison	Parsons Reservoir	Storage . . .	8 AF	27	33	56	Sioux	May	21	1946		3908
Monroe Creek, Ravine, Trib. to	Wasserburger and Wasserburger, Harrison	Wasserburger Reservoir No. 1	Storage . . .	43 AF	22	33	56	Sioux	May	9	1955		7451
Plunkett Reservoir A-2031	Shalimar Ranch, Inc., Harrison	Plunkett Canal	Stor-only . .		25	33	56	Sioux	Sept.	18	1928		2070

Prairie Dog (or Little Red) Cr.	Shalimar Ranch, Inc., Harrison	Schilt-Prairie Dog Canal	Irrig.	1.14	35	33	56	Sioux	May	31	1886	508
Prairie Dog (or Little Red) Cr.	Shalimar Ranch, Inc., Harrison	Zerbst Canal	Irrig.14	25	33	56	Sioux	May	1	1893	511
Prairie Dog (or Little Red) Cr.	Shalimar Ranch, Inc., Harrison	Plunkett Reservoir	Storage ..	110 AF	25	33	56	Sioux	Sept.	18	1928	2031
Prairie Dog (or Little Red) Cr.	Shalimar Ranch, Inc., Harrison	Plunkett Canal	Irrig.	1.34	25	33	56	Sioux	June	24	1944	3737
Prairie Dog (or Little Red) Cr.	Shalimar Ranch, Inc., Harrison	Plunkett Canal	Irrig.36	25	33	56	Sioux	June	14	1945	3842
Prairie Dog (or Little Red) Cr.	Shalimar Ranch, Inc., Harrison	Little Red Reservoir	Storage ..	48 AF	26	33	56	Sioux	Oct.	6	1959	9768
Prairie Dog (or Little Red) Cr.	Shalimar Ranch, Inc., Harrison	Little Red Reservoir	Storage ..	149 AF	26	33	56	Sioux	Nov.	25	1959	9774
Raben Res. No. 1 A-3553	Ellen M. Raben, Crawford	Raben Canal	Stor-only .		22	34	54	Sioux	Feb.	19	1942	4586
Raben Res. No. 2 A-4569	Ellen M. Raben, Crawford	Raben Canal No. 2	Supp. I. . Stor-only	A-4586	23	34	54	Sioux	Jan.	13	1950	4868
Schaefer Res. 1-2 A-2306	Schaefer Cattle Co., Harrison	Leonard Canals 1 & 2	Stor-only .		5	32	55	Sioux	Feb.	27	1933	3557
Schnurr Res. No. 2 A-3775	Schnurr and Schnurr, Harrison	Schnurr Canal No. 2	Stor-only .		13	34	57	Sioux	Oct.	10	1944	3871
Semroska Reservoir A-4647	Mrs. Barbara Semroska, Chadron	Semroska Canal No. 1	Stor-only .		6	34	54	Sioux	Apr.	21	1950	4768
Serres Res. No. 1 A-3843	E.J. Serres, Harrison	Serres Canal No. 1	Stor-only .		30	33	54	Sioux	June	18	1945	3969
Serres Res. No. 2 A-3844	E.J. Serres, Harrison	Serres Canal No. 2	Stor-only .		29	33	54	Sioux	June	18	1945	3970
Shepherd Reservoir A-2189	Evelyn M. Robertson, Van Tassell, Wyo.	Shepherd Res. Canal	Supp. I. .	A-1965	36	34	57	Sioux	Jan.	29	1931	3795

Stor-only. Land does not have a direct flow appropriation.
Supp. I. Storage water in addition to direct flow.

CLAIMS AND APPLICATIONS BY STREAMS IN DIVISION NO. 2-E—Continued

Source	Appropriator and Address	Carrier	Use to which Applied	Provisional Grant in Sec.-ft.	Location of Diversion or Dam				Date of Priority			Doc. No.	App. No.
					S	T	R	County					
Snyder Reservoir . . . A-3358	John A. Snyder, Harrison	Snyder Canal	Stor-only		17	33	56	Sioux	Dec.	23	1940		3445
Sow Belly Creek . . .	Schaefer Cattle Co., Harrison	Old Sow Belly Canal	Irrig.	3.00	7	32	55	Sioux	June	1	1887	533	
Sow Belly Creek . . .	Loren F. Zerbe, Harrison	Montgomery Canal	Irrig.	1.00	21	33	55	Sioux	Dec.	1	1890	559	
Sow Belly Creek . . .	Gertrude Quintard, et al., Harrison	Jordan Canal	Irrig.43	21	33	55	Sioux	June	1	1895	556	
Sow Belly Creek . . .	Gertrude Quintard, et al., Harrison	Jordan Canal	Irrig.50	21	33	55	Sioux	May	11	1896		424
Sow Belly Creek . . .	F. Nutto, Harrison	Nutto Canal	Irrig.43	24	32	56	Sioux	Sept.	4	1897		404
Sow Belly Creek . . .	Emery Zimmerman, Harrison	Zimmerman Canal	Irrig.71	34	33	55	Sioux	Jan.	11	1900		532
Sow Belly Creek . . .	Gertrude Quintard, et al., Harrison	Jordan Canal	Irrig.14	21	33	55	Sioux	May	26	1902		668
Sow Belly Creek . . .	Schaefer Cattle Co., Harrison	Schaefer Res. No. 1	Storage . .	150 AF	7	32	55	Sioux	Feb.	27	1933		2306
		Schaefer Res. No. 2	Storage . .	150 AF	7	32	55	Sioux	Feb.	27	1933		2306
Sow Belly Creek . . .	William Schaefer, Harrison	Andrews Reservoir	Storage . .	42 AF	5	32	55	Sioux	Mar.	26	1935		2530
Sow Belly Creek . . .	Emery Zimmerman, et al., Harrison	Zimmerman Canal	Irrig.61	34	33	55	Sioux	Jan.	17	1951		4790
Sow Belly Creek . . .	Schaefer Cattle Co., Harrison	New Sow Belly Canal	Irrig.47	7	32	55	Sioux	June	3	1953		5343
Sow Belly Creek . . .	Keith Zimmerman, Harrison	Zimmerman Canal	Irrig.91	34	33	55	Sioux	Oct.	3	1961		9988
Sow Belly Creek . . .	William Schaefer, Harrison	Pump	Irrig.72	5	32	55	Sioux	Aug.	5	1969		11760
Sow Belly Creek . . .	Wm. Schaefer, Harrison	Schaefer Reservoir	Fish	17.3 AF	5	32	55	Sioux	Nov.	7	1972		12762
			Culture										
Sow Belly Creek, . . . Springs, Trib. to	Effie Lundy, Harrison	Lundy Reservoir	Fish	3 AF	24	32	56	Sioux	Apr.	17	1946		3894
Spring Creek	Floyd L. Hall, Harrison	Hall Spring Canal	Irrig.57	6	32	55	Sioux	Mar.	26	1889	550	
Spring Creek	Schaefer Cattle Co., Harrison	Spring Creek Canal	Irrig.29	7	32	55	Sioux	June	1	1893	532	
Spring Creek	Floyd L. Hall, Harrison	Crystal Lake Reservoir . . .	Storage . .	80 AF	6	32	55	Sioux	Aug.	22	1927		1954
Spring Creek	Schaefer Cattle Co., Harrison	Spring Creek Reservoir . . .	Storage . .	26 AF	7	32	55	Sioux	Sept.	6	1951		4904
Spring Creek	Floyd L. Hall, Harrison	Crystal Lake Reservoir . . .	Storage . .	53 AF	6	32	55	Sioux	Nov.	3	1953		5705
Spring Creek Res. . . No. 3, A-4904	Schaefer Cattle Co., Harrison	Spring Creek Canals 1-2 . . .	Supp. I. . . Stor-only . .	D-532	7 7	32 32	55 55	Sioux Sioux	Sept. Sept.	6 6	1951 1951		4996 4996

Squaw Creek	Seaman and Seaman, Harrison	Dunn Canal	Irrig.36	15	33	57	Sioux	June	1	1890	552	
Squaw Creek	S.M. Thomas, Harrison	Hamlin Canal	Irrig.01	10	33	57	Sioux	Apr.	1	1891	555	
Squaw Creek	Everett Thomas, Harrison	Thomas Canal	Irrig.50	10	33	57	Sioux	July	23	1901		627
Squaw Creek	Evelyn M. Robertson, Van Tassell, Wyo.	Shepherd Canal	Irrig.	3.16	36	34	57	Sioux	Oct.	24	1927		1965
Squaw Creek	Everett Thomas, Harrison	Thomas Canal	Irrig.47	10	33	57	Sioux	Dec.	19	1950		4779
Squaw Creek,	Evelyn M. Robertson, South Van Tassell, Wyo.	Shepherd Reservoir ...	Storage ..	240 AF	2	33	57	Sioux	Jan.	29	1931		2189
Staudenmaier Res. .	Charles Staudenmaier, Harrison	Staudenmaier Canals 1-2	Stor-only .		16	33	54	Sioux	Oct.	7	1949		4764
Summers Reservoir .	Mrs. Evelyn Jordan, et al., A-4697 Harrison	Nolan Canals 1-2	Supp. I. . .	D-957	23	33	57	Sioux	June	12	1950		4859
			Stor-only .		23	33	57	Sioux	June	12	1950		4859
Trout Reservoir	Mrs. Evelyn Jordan, et al., A-4698 Harrison	Trout Canals 1-2	Supp. I. . .	D-959	23	33	57	Sioux	June	12	1950		4860
			Stor-only .		23	33	57	Sioux	June	12	1950		4860
Turner Reservoir ...	Schnurr and Schnurr, Harrison	Turner Canal	Supp. I. . .	D-537	26	34	57	Sioux	July	3	1922		1676
Turner Reservoir ...	Schnurr and Schnurr, Harrison	Turner Canal	Stor-only .		26	34	57	Sioux	July	3	1922		1677
Vyzourek Res. No. 2	Emil W. Vyzourek, Ardmore, S.D.	Emil Canal	Stor-only .		27	35	54	Sioux	Oct.	7	1940		3457
A-3281													
Vyzourek Res. No. 3	Emil W. Vyzourek, Ardmore, S.D.	Vyzourek Canal	Stor-only .		27	35	54	Sioux	Dec.	6	1940		3458
A-3343													
Wallace Reservoir ..	Merritt C. Wallace Estate, Harrison	Wallace Canal	Stor-only .		29	35	56	Sioux	Sept.	16	1946		4036
A-3962													
Warbonnet Creek ..	Coffee and Son, Inc. Harrison	Warbonnet Canal	Irrig.	3.63	21	33	56	Sioux	July	31	1880	548	
Warbonnet Creek ..	Mrs. Evelyn Jordan, et al., Harrison	Nolan Canal No. 1	Irrig.01	23	33	57	Sioux	Mar.	15	1887	957	
Warbonnet Creek ..	Mrs. Evelyn Jordan, et al., Harrison	Nolan Canal No. 2	Irrig.29	23	33	57	Sioux	May	1	1888	959	
Warbonnet Creek ..	Coffee and Son, Inc., Harrison	Warbonnet Canal No. 2 .	Irrig.	1.50	20	33	56	Sioux	Mar.	11	1908		892

Stor-only. Land does not have a direct flow appropriation.
Supp. I. Storage water in addition to direct flow.

CLAIMS AND APPLICATIONS BY STREAMS IN DIVISION NO. 2-E—Concluded

Source	Appropriator and Address	Carrier	Use to which Applied	Provisional Grant in Sec. ft.	Location of Diversion or Dam				Date of Priority			Doc. No.	App. No.
					S	T	R	County					
Warbonnet Creek, Ravine, Trib. to	Mrs. Evelyn Jordan, et al., Harrison	Summers Reservoir	Storage	4 AF	23	33	57	Sioux	June	12	1950		4697
Warbonnet Creek, Ravine, Trib. to	Mrs. Evelyn Jordan, et al., Harrison	Trout Reservoir	Storage	8 AF	23	33	57	Sioux	June	12	1950		4698
Warbonnet Creek, Sp. Br., Trib. to	Coffee and Son, Inc., Harrison	Biehle Canal	Irrig.	.23	32	33	56	Sioux	Apr.	1	1891	538	
Warbonnet Creek, Sp. Br., Trib. to	Coffee and Son, Inc., Harrison	Garton Canal	Irrig.	1.43	31	33	56	Sioux	Oct.	16	1893	503	
Warbonnet Creek, South Branch	Coffee and Son, Inc., Harrison	Kay Canal	Irrig.	.14	26	33	57	Sioux	May	1	1887	958	
Warbonnet Creek, South Branch	Coffee and Son, Inc., Harrison	Dout Canal	Irrig.	.71	30	33	56	Sioux	May	31	1889	539a	
Warbonnet Creek, South Branch	Coffee and Son, Inc., Harrison	Dout Canal	Irrig.	.29	30	33	56	Sioux	Dec.	31	1891	539b	
Warbonnet Creek, South Branch	Coffee and Son, Inc., Harrison	Zerbst Canal No. 2	Irrig.	.17	25	33	57	Sioux	Mar.	6	1915		1404
Warbonnet Creek, South Branch	Coffee and Son, Inc., Harrison	Zerbst Canal No. 1	Irrig.	.03	26	33	57	Sioux	Mar.	6	1915		1405
Wasserburger Res. A-3149	Jacob Wasserburger, Crawford	Wasserburger Canal	Supp. I. Stor-only	A-581	29	34	54	Sioux	May	6	1940		3581
Wasserburger Res. No. 1, A-7451	Wasserburger and Wasserburger, Harrison	Wasserburger Canal	Supp. I.	A-2032	22	33	56	Sioux	May	9	1955		9501
Whitehead Creek	John Geiser, Crawford	Geiser Canal	Irrig.	1.24	4	34	54	Sioux	May	13	1941		3414
Whitehead Creek	Mrs. Barbara Semroska, Chadron	Semroska Canal	Irrig.	1.39	10	34	54	Sioux	Sept.	8	1959		9644
Whitehead Creek, Ravine, Trib. to	Ellen M. Raben, Crawford	Raben Reservoir	Storage	15 AF	22	34	54	Sioux	Feb.	19	1942		3553
Whitehead Creek, Ravine, Trib. to	Albert Meng, Crawford	Whitehead Reservoir	Storage	17 AF	13	33	54	Sioux	Dec.	5	1949		4541

Whitehead Creek, ... Ravine, Trib. to	Ellen M. Raben, Crawford	Raben Res. No. 2	Storage ..	99 AF	23	34	54	Sioux	Jan.	13	1950		4569
Whitehead Creek, ... Sp. Br., Trib. to	Albert Meng, Crawford	Harrison Canal	Irrig.06	13	33	54	Sioux	May	30	1888	547	
Whitehead Res. A-4541	Albert Meng, Crawford	Whitehead Canal	Stor-only .		13	33	54	Sioux	Dec.	5	1949		4865
Wickersham Res. A-2182	Wickersham Cattle Co., Harrison	Wickersham Canal	Stor-only .		30	33	54	Sioux	Dec.	24	1930		2203
Wiedenfeld Res. A-4925	H.F. Wiedenfeld, Ardmore, S.D.	Wiedenfeld Canals 1-2 ..	Stor-only .		25	35	55	Sioux	Jan.	2	1952		5193
Zerbe Reservoir A-3196	Frank Zerbe, Harrison	Zerbe Canal	Stor-only .		4	32	55	Sioux	July	6	1940		3422
Zimmerman Reservoir A-4765	Keith Zimmerman, Harrison	Zimmerman Canal No. 3	Stor-only .		27	33	55	Sioux	Nov.	9	1950		4867

Stor-only. Land does not have a direct flow appropriation.
Supp. I. Storage water in addition to direct flow.

CLAIMS AND APPLICATIONS BY STREAMS IN DIVISION NO. 2-F

Source	Appropriator and Address	Carrier	Use to which Applied	Provisional Grant in Sec. ft.	Location of Diversion or Dam				Date of Priority			Doc. No.	App. No.
					S	T	R	County					
Aowa Creek	E.C. Iverson, Ponca	Pump	Irrig.	.34	23	30	6E	Dixon	Aug. 5	1946		3938	
Aowa Creek	Floyd E. Adams, Ponca	Pump	Irrig.	.86	16	30	6E	Dixon	May 26	1955		7594	
Aowa Creek	E.C. Iverson, Ponca	Pump	Irrig.	.46	23	30	6E	Dixon	Sept. 1	1955		8052	
Aowa Creek	Carl J. Addison, Newcastle	Pump	Irrig.	1.58	21	31	5E	Dixon	Mar. 12	1971		12184	
Aowa Creek Trib. to	Lewis and Clark Natural Resource District, Hartington	Aowa Reservoir 1-2	Storage	58.5 AF	9	30	6E	Dixon	June 19	1972		12661	
Aowa Creek Trib. to	Lewis and Clark Natural Resource District, Hartington	Aowa Reservoir 61-3	Storage	6.1 AF	27	31	4E	Dixon	June 19	1972		12662	
Aowa Creek Trib. to	Lewis and Clark Natural Resource District, Hartington	Aowa Creek Reservoir 61-11A	Storage	89.1 AF	28	31	4E	Dixon	Apr. 11	1974		13018	
Bazile Creek	Frank Jirous Estate, Creighton	Creighton Mill Race	Power		21	29	5	Knox			1002*		
Bazile Creek	Moss and Buckler, Battle Creek	Creighton Mills	Power	30.00	21	29	5	Knox	Sept. 24	1908		914	
Bazile Creek	Howard W. Keck, Bloomfield	Benedict Water Wheel	Irrig.	.13	28	29	5	Knox	Apr. 17	1931		2198	
Bazile Creek	Mrs. Nettie McGill, Center	Pump	Irrig.	1.03	27	31	5	Knox	Oct. 1	1931		2242	
Bazile Creek	Archie R. Dalton, Lusk, Wyo.	Pump	Irrig.	.96	10	31	5	Knox	Aug. 17	1936		2616	
Bazile Creek	Huigens and Norwood, Creighton	Pump	Irrig.	.10	21	29	5	Knox	Feb. 5	1937		2693	
Bazile Creek	Elmer F. Lutt, Niobrara	Pump	Irrig.	.31	22	31	5	Knox	Oct. 13	1939		2984	
Bazile Creek	Helen F. Condon, et al., Creighton	Pump	Irrig.	1.11	34	29	5	Knox	Apr. 8	1948		4242	
Bazile Creek	Lyle A. Pospisal, Creighton	Pump	Irrig.	.62	16	29	5	Knox	Dec. 1	1952		5093	
Bazile Creek	Laura Rhodes, Creighton	Pump	Irrig.	.50	9	29	5	Knox	Mar. 2	1953		5197	
Bazile Creek	Stanley B. Ehrenberg, Creighton	Pump	Irrig.	.19	9	29	5	Knox	Aug. 13	1953		5471	
Bazile Creek	August C. Hinzmann, Creighton	Pump	Irrig.	.09	34	30	5	Knox	Dec. 7	1953		5774	
Bazile Creek	Ernest Schmeckpeper, Bloomfield	Pump	Irrig.	.85	26	31	5	Knox	Jan. 20	1955		7004	
Bazile Creek	William Jones, Creighton	Pump	Irrig.	1.41	14	28	5	Antelope	Apr. 21	1955		7322	
Bazile Creek	Loel Ritenour, Center	Pump	Irrig.	1.06	11	30	5	Knox	Mar. 25	1957		9400	
Bazile Creek	James A. Eggers, Center	Pump	Irrig.	1.13	3	30	5	Knox	June 25	1959		9734	
Bazile Creek	Stanley B. Ehrenberg, Creighton	Pump	Irrig.	1.10	9	29	5	Knox	May 1	1963		10183	
Bazile Creek	Raymond C. Cross Estate, Center	Pump	Irrig.	.24	27	30	5	Knox	Nov. 23	1966		10985	
Bazile Creek	Arthur H. Goedecker, Creighton	Pump	Irrig.	.44	21	29	5	Knox	May 26	1967		11153	
Bazile Creek	Ray Foster, Center	Pump	Irrig.	.77	34	30	5	Knox	May 22	1968		11428	

Bazile Creek	Ernest M. Pahl, Creighton	Pump	Irrig.	.33	4	29	5	Knox	July	15	1968	11487
Bazile Creek	Gordon G. Fulton, Creighton	Pump	Irrig.	.27	10	28	5	Antelope	July	19	1968	11501
Bazile Creek	Joe Glesinger, Spalding	Pump	Irrig.	.60	14	30	5	Knox	July	22	1968	11504
Bazile Creek	York and York, Creighton	Pump	Irrig.	1.28	14	30	5	Knox	Aug.	30	1968	11554
Bazile Creek	Fischer and Fischer, Creighton	Pump	Irrig.	1.48	34	29	5	Knox	Sept.	3	1968	11556
Bazile Creek	Everett Ehrenberg, Creighton	Pump	Irrig.	1.23	4	29	5	Knox	Dec.	17	1969	11842
Bazile Creek	Melvin Gnewuch, Plainview	Pump	Irrig.	2.06	26	28	5	Antelope	Jan.	13	1972	12478
Bazile Creek	Edwin E. Hult, Creighton	Pump	Irrig.	2.81	10	28	5	Antelope	July	31	1972	12701
Bazile Creek	Leo Stortz, Creighton	Pump	Irrig.		22	29	5	Knox	Feb.	8	1974	12980
Bazile Creek	Gilbert P. Spittigerber, Plainview	Pump	Irrig.		23	28	5	Antelope	Mar.	27	1974	12007
Bazile Creek	Billie D. Fritz, Center	Pump	Irrig.		10	31	5	Knox	Apr.	3	1974	13013
Bazile Creek	George C. Babcock, Winnetoon	Pump	Irrig.		34	30	5	Knox	May	6	1974	13029
Bazile Creek	Joseph Rouillard Heirs, Winnebago	Pump	Irrig.		10	31	5	Knox	Aug.	9	1974	13143*
Bazile Creek, Trib. to	Walter M. Sehnert, Plainview	Pump	Irrig.	.22	36	28	5	Antelope	May	27	1955	7604
Bazile Creek, Trib. to	G.F. Nye, Plainview	Pump	Irrig.	.60	26	28	5	Antelope	Aug.	18	1955	7957
Bazile Creek, Trib. to	G.F. Nye, Plainview	Pump	Irrig.	1.09	26	28	5	Antelope	Aug.	18	1955	7958
Bazile Creek, Trib. to	Plainview Country Club, Plainview	Plainview Reservoir	Resort	A-7956	26	28	5	Antelope	Aug.	18	1955	7958
Bazile Creek, Trib. to	Laura Woolworth, Creighton	Woolworth Reservoir	Storage	23 AF	26	28	5	Antelope	Mar.	30	1957	9417
Bazile Creek, Trib. to	Milan L. Nelson, Creighton	Pump	Irrig.	13.3 AF	5	31	5	Knox	July	14	1965	10656
Bazile Creek, Trib. to				.20	21	29	5	Knox	Apr.	3	1974	13012
Bazile Creek, Ravine, Trib. to	Laura Rhodes, Creighton	Key Reservoir	Storage	10 AF	9	29	5	Knox	Nov.	14	1952	5070
Bazile Cr., Little	Elmer York, Center	Pump	Irrig.	.09	14	30	5	Knox	Sept.	7	1938	2882
Bazile Cr., Little	Albert H. Doerr, Bloomfield	Pump	Irrig.	.36	23	30	4	Knox	Aug.	18	1955	7959
Bazile Cr., Little	Harold P. Doerr, Bloomfield	Pump	Irrig.	.98	19	30	3	Knox	Oct.	31	1955	8239
Bazile Cr., Little	Leonard J. Abbenhaus, Bloomfield	Pump	Irrig.	1.96	25	30	4	Knox	Sept.	26	1961	9983
Bazile Cr., Little	Albert H. Doerr, Bloomfield	Pump	Irrig.	1.30	27	30	4	Knox	Apr.	11	1963	10174
Bazile Cr., Little	Harold Doerr, Bloomfield	Pump	Irrig.	.94	30	30	3	Knox	May	24	1963	10194

*Claim not adjudicated.

Supp. I. Storage water in addition to direct flow.

CLAIMS AND APPLICATIONS BY STREAMS IN DIVISION NO. 2-F—Continued

Source	Appropriator and Address	Carrier	Use to which Applied	Provisional Grant in Sec. ft.	Location of Diversion or Dam				Date of Priority			Doc. No.	App. No.
					S	T	R	County					
Bazile Cr., Little ...	Gerald R. Abbenhaus, Creve Coeur, Mo.	Pump	Irrig.	1.84	24	30	4	Knox	Feb.	26	1964		10314
Bazile Cr., Little ...	Mrs. Dwain F. Ewald, Creighton	Pump	Irrig.	1.91	26	30	4	Knox	July	8	1968		11471
Bazile Cr., Little ...	York and York, Creighton	Pump	Irrig.64	14	30	5	Knox	Aug.	30	1968		11555
Bazile Cr., Little ...	Walter Repenning, Bloomfield	Pump	Irrig.	1.06	21	30	4	Knox	June	9	1970		11957
Bazile Cr., Little ...	Laurence B. Moeller, Creighton	Pump	Irrig.36	28	30	4	Knox	Apr.	28	1967		11118
Trib. to					29	30	4	Knox	Apr.	28	1967		11118
Bazile Cr., Little ...	Dwain F. Ewald, Creighton	Pump	Irrig.	1.92	19	30	4	Knox	July	8	1968		11472
Trib. to													
Bazile Cr., Little ...	Walter Repenning, Bloomfield	Pump	Irrig.		28	30	4	Knox	Mar.	31	1972		12572
Trib. to													
Bazile Cr., Little ...	Herbert G. Jessen, Bloomfield	Pump	Irrig.	1.31	28	30	4	Knox	Aug.	23	1961		9971
Spgs., Trib. to													
Bazile Cr., West	Victor Ebel, Creighton	Pump	Irrig.09	8	28	5	Antelope ..	May	24	1948		4271
Bazile Cr., West	Mrs. Ava Margery Otradovsky, Creighton	Pump	Irrig.87	17	28	5	Antelope ..	May	31	1955		7609
Bazile Cr., West	Henry Ebel, Creighton	Pump	Irrig.28	8	28	5	Antelope ..	Aug.	19	1955		7964
Bazile Cr., West	William D. Van Brocklin, Creighton	Pump	Irrig.24	29	28	5	Antelope ..	June	19	1956		8630
Bazile Cr., West	William L. Johnson Estate, Plainview	Pump	Irrig.	2.54	30	28	5	Antelope ..	Oct.	31	1956		8945
Bazile Cr., West	Bruce Redinaugh, Plainview	Pump	Irrig.	1.99	21	28	5	Antelope ..	Feb.	15	1957		9207
Bazile Cr., West	Charles Otradovsky, Creighton	Pump	Irrig.	1.05	9	28	5	Antelope ..	Feb.	19	1958		9595
Bazile Cr., West	Gordon G. Fulton, Creighton	Pump	Irrig.	3.43	9	28	5	Antelope ..	July	19	1968		11500
					10	28	5	Antelope ..	July	19	1968		11500
Bazile Cr., West	L.R. Stokes, Creighton	Pump	Irrig.	1.43	8	28	5	Antelope ..	Oct.	3	1968		11568
Bazile Cr., West	Victor Ebel, Creighton	Pump	Irrig.		8	28	5	Antelope ..	May	18	1970		11941
Bazile Cr., West	Kenneth J. Muegge, Plainview	Pump	Irrig.		29	28	5	Antelope ..	Apr.	18	1972		12596
Bazile Cr., West	Johnson and Johnson, Creighton	Pump	Irrig.	1.20	9	28	5	Antelope ..	June	4	1973		12879

Beaver Creek	Gregory Steffen, Crofton	Pumps	Irrig.	1.06	1	32	2	Knox	Jan.	9	1954	5855
Beaver Creek	Emery H. Heine, St. Helena	Pump	Irrig.	6.74	5	32	1E	Cedar	Feb.	11	1971	12157
					6	32	1E	Cedar	Feb.	11	1971	12157
Beaver Creek, Trib. to	Steffen Farms, Inc., Crofton	Steffen Reservoir	Storage	13.04 AF	2	32	3	Knox	Sept.	25	1973	12946
Blackbird Cr., So.	Mrs. Marie K. Larsen, Decatur	Pump	Irrig.	.54	3	23	9E	Burt	Nov.	15	1955	8253
Bow Creek	Robert B. Elliott, Hartington	Pump	Irrig.	.26	13	30	1E	Cedar	Oct.	9	1946	3977
Bow Creek	Edgar J. Stratman, Wynot	Pump	Irrig.	.33	11	31	2E	Cedar	July	30	1947	4089
Bow Creek	Charles Tigges, Fordyce	Pump	Irrig.	.36	14	31	2E	Cedar	Feb.	6	1948	4203
Bow Creek	Leonard Heimes, Hartington	Pump	Irrig.	.31	22	31	2E	Cedar	Mar.	16	1948	4234
Bow Creek	Otto Leise, Crofton	Pump	Irrig.	.31	29	31	2E	Cedar	July	6	1948	4302
Bow Creek	Lorenz, Kathol, Hartington	Pump	Irrig.	.34	11	30	1E	Cedar	July	21	1948	4309
Bow Creek	Dwight W. Burney, Hartington	Pump	Irrig.	.94	17	30	1E	Cedar	May	24	1955	7588
Bow Creek	Alphonse Peitz, Hartington	Pump	Irrig.	.90	31	31	2E	Cedar	Dec.	28	1955	8292
Bow Creek	Leo F. Arens, Hartington	Pump	Irrig.	1.16	1	31	2E	Cedar	June	26	1956	8646
Bow Creek	Francis Leise, Wynot	Pump	Irrig.	.42	36	32	2E	Cedar	Nov.	8	1956	8959
Bow Creek	George A. Hans, Wynot	Pump	Irrig.	1.76	14	32	2E	Cedar	Apr.	1	1957	9420
Bow Creek	Maurice Ketter, Wynot	Pump	Irrig.	1.04	12	32	2E	Cedar	Mar.	11	1959	9705
Bow Creek	Alphonse Heine, Fordyce	Pump	Irrig.	1.55	17	30	1E	Cedar	Feb.	13	1968	11336
Bow Creek	Henry J. Happe, Great Falls, Mont.	Pump	Irrig.	1.80	28	31	2E	Cedar	Aug.	8	1968	11531
Bow Creek	R.B. Elliott, Hartington	Pump	Irrig.	1.78	13	30	1E	Cedar	June	3	1969	11714
Bow Creek	R.B. Elliott, Hartington	Pump	Irrig.	1.93	14	30	1E	Cedar	June	3	1969	11715
Bow Creek	Bergman and Bergman, Hartington	Pump	Irrig.	1.90	15	31	2E	Cedar	July	14	1970	12000
Bow Creek	Kressig and Kressig, Hartington	Pump	Irrig.	1.49	27	31	2E	Cedar	July	22	1970	12019
Bow Creek	Thomas L. Tideman, et al., Hartington	Pump	Irrig.		14	30	1E	Cedar	June	26	1974	13055*
Bow Creek, East	Irvin Lentz, Hartington	Pump	Irrig.	.77	30	31	3E	Cedar	Mar.	12	1956	8415
Bow Creek, East	J.F. Brockman, Laurel	Pump	Irrig.	.94	15	30	3E	Cedar	June	27	1956	8649
Bow Creek, East	Warren W. Patefield, Laurel	Pump	Irrig.	2.86	23	30	3E	Cedar	Feb.	1	1967	11032
Bow Creek, East	Stanley J. Pehrson, Laurel	Pump	Irrig.		10	30	3E	Cedar	Aug.	22	1974	13166*
					14	30	3E	Cedar	Aug.	22	1974	13166*
Bow Creek, West	Daniel A. Eickhoff, Fordyce	Pump	Irrig.	.45	1	31	1E	Cedar	Aug.	22	1941	3489
Bow Creek, West	John W. Eickhoff, Crofton	Pump	Irrig.	.08	1	31	2	Knox	May	23	1955	7509
Bow Creek, West	John Eickhoff, Crofton	Pump	Irrig.	.66	12	31	2	Knox	June	11	1955	7649

*Application pending approval.

CLAIMS AND APPLICATIONS BY STREAMS IN DIVISION NO. 2-F—Continued

Source	Appropriator and Address	Carrier	Use to which Applied	Provisional Grant in Sec.-ft.	Location of Diversion or Dam				Date of Priority		Doc. No.	App. No.
					S	T	R	County				
Bow Creek, West ...	Eickhoff and Eickhoff, Fordyce	Pump	Irrig.	1.39	1	31	1E	Cedar	Dec.	21	1955	8288
Bow Creek, West ...	John A. Ballantyne, Jr., Estate, Norfolk	Pump	Irrig.47	9	31	2	Knox	Feb.	16	1956	8362
Bow Creek, West ...	Joyce Ballantyne Brand, Bronxville, N.Y.	Pump	Irrig.38	10	31	2	Knox	Feb.	27	1956	8381
Bow Creek, West ...	Edmund Hochstein, Fordyce	Pump	Irrig.59	33	32	1E	Cedar	Sept.	11	1956	8819
Bow Creek, West ...	Fred P. Arens, Crofton	Pump	Irrig.		12	31	2	Knox	Sept.	3	1971	12372
Bow Valley Creek ...	Harold E. Eickhoff, Fordyce	Pump	Irrig.	1.02	5	31	1E	Cedar	Apr.	26	1956	8520
Bow Valley Creek ...	Joe Sudbeck, Fordyce	Pump	Irrig.	1.46	32	32	1E	Cedar	Mar.	1	1957	9276
Bow Valley Creek ...	Donavin W. Sudbeck, Hartington	Pump	Irrig.	2.05	29	32	2E	Cedar	June	21	1968	11456
Bow Valley Creek ...	Harold Eickhoff, Fordyce	Pump	Irrig.	2.64	4	31	1E	Cedar	Feb.	21	1973	12813
					5	31	1E	Cedar	Feb.	21	1973	12813
Box Elder Creek, ... Trib. to	John A. Wiebe, Omaha	Wiebe Reservoir	Storage ..	80.2 AF	33	15	11E	Douglas ...	Apr.	25	1968	11399
Carr Creek	Gilbert Potadle, Herman	Pump	Irrig.	2.14	21	20	11	Burt	Sept.	11	1962	10103
Carr Creek	Gilbert Potadle, Herman	Pump	Irrig.	1.43	30	20	11	Washington	Sept.	11	1962	10104
Cow Creek	James J. Urbanec, Walthill	Pump	Irrig.43	23	25	8E	Thurston ..	Oct.	5	1970	12092
Crooked Creek ...	Nelson and Nelson, Bristow	Pump	Irrig.97	12	33	12	Boyd	Feb.	7	1969	11637
Daily Branch	Mrs. Nellie Templeman, Dixon	Pump	Irrig.16	23	30	4E	Dixon	June	11	1955	7650
Daily Branch	Lydia E. Schoenrock, Ponca	Pump	Irrig.49	4	29	5E	Dixon	Apr.	20	1956	8500
Davis Creek	Gerald L. Byrd, Omaha	Pump	Irrig.		24	20	10E	Burt	Aug.	1	1974	13120*
Decatur Springs ...	Village of Decatur, Decatur	Decatur Pipe Line	Domestic .	2.00	10	23	10E	Burt	May	2	1940	3147
Elk Creek	Crystal Lake Company, South Sioux City	Crystal Lake Dam	Ice	15.00	28	29	8E	Dakota ...	Apr.	12	1923	1714

Elk Creek	Fred W. Lennon, Sioux City, Iowa	Pump	Irrig.	3.11	21	29	8E	Dakota ...	Nov. 26	1957	9579
Elk Creek, South ...	Ralph George, et al., So. Sioux City	Pump	Irrig.	1.69	22	29	8E	Dakota ...	Mar. 24	1956	8446
Elm Creek,	Leon E. Langemeier, Lyons	Langemeier Reservoir ..	Storage ..	68.4 AF	4	22	10E	Burt	Apr. 19	1973	12861
Trib. to											
Fiddler's Creek	Northern Natural Gas Company, South Sioux City	Reservoir	Storage ..	2.92 AF	14	27	8E	Dakota ...	Sept. 12	1973	12939
Fish Creek	Virgil Wrich, Blair	Pump	Irrig.82	9	19	11E	Washington	Apr. 23	1963	10181
Fish Creek,	Larsen and Jipp, Blair	Pump	Irrig.		3	18	11E	Washington	July 30	1974	13112*
Trib. to											
Howe Creek	David E. Sage, Niobrara	Pump	Irrig.54	11	31	5	Knox	Mar. 5	1968	11359
Key's Reservoir ...	Laura Rhodes, Creighton	Key's Sprinkler System	Stor-only .		9	29	5	Knox	Nov. 14	1952	6692
Knight Creek	Douglas County, Omaha	Papillion Creek	Storage ..	15,636 AF	22	16	10E	Douglas ...	July 24	1973	12909
		Reservoir S-11									
Knight Creek,	Lonergan Lake Development Co., Omaha	Lonergan Lake	Storage ..	2018.7 AF	11	16	12E	Douglas ...	Apr. 3	1967	11089
Trib. to											
Long Creek,	Lakeland Development Co., Omaha	Lake Arrowhead	Recreation	273.86 AF	18	17	12E	Washington	Sept. 21	1970	12085
Trib. to											
Mill Creek	George Bray, Fort Calhoun	Pump	Irrig.44	27	18	12E	Washington	Feb. 8	1972	12500
Minnow Creek	Johnston and Johnston, Cottonwood, Ariz.	Pump	Irrig.38	1	28	6E	Dakota ...	Aug. 22	1957	9555
Minnow Creek	Johnston and Johnston, Omaha	Pump	Irrig.	2.97	1	28	6E	Dakota ...	June 9	1969	11721
Missouri River,	Gene Jessen, Bloomfield	Jessen Reservoir	Fish	11.7 AF	21	33	4	Knox	June 28	1974	13058
Trib. to			Culture								
Mud Creek	Mrs. Ruth Chamberlain, Tekamah	Pump	Irrig.		13	21	10E	Burt	Feb. 25	1970	11878

* Application pending approval.
Stor-only. Land does not have a direct flow appropriation.

CLAIMS AND APPLICATIONS BY STREAMS IN DIVISION NO. 2-F—Continued

Source	Appropriator and Address	Carrier	Use to which Applied	Provisional Grant in Sec.-ft.	Location of Diversion or Dam				Date of Priority			Doc. No.	App. No.
					S	T	R	County					
New York Creek ...	Lyle Thieffoldt, Herman	Pump	Irrig.	1.14	8	19	0E	Washington	Nov.	23	1972		12446
New York Creek ...	Stanley C. Hovendick, Herman	Pump	Irrig.	1.06	13	19	10	Washington	May	20	1974		13033
					18	19	11	Washington	May	20	1974		13033
New York Creek, ... Trib. to	Stanley C. Hovendick, Herman	Pump No. 2	Irrig.56	18	19	1E	Washington	Sept.	3	1974		13187
Norwegian Bow Cr. .	F.H. Arens, Hartington	Pump	Irrig.06	20	31	1E	Cedar	June	17	1938		2877
Norwegian Bow Cr. .	Anthony F. Keiter, Hartington	Pump	Irrig.	1.34	19	31	1E	Cedar	May	1	1957		9482
Norwegian Bow Cr. .	George Pick, Hartington	Pump	Irrig.	2.84	22	31	1E	Cedar	Aug.	3	1964		10414
Norwegian Bow Cr. .	Francis Kleinschmidt, Hartington	Pump	Irrig.	2.86	19	31	1E	Cedar	Aug.	6	1970		12053
Norwegian Bow Cr. .	Anthony Keiter, Hartington	Pump	Irrig.79	19	31	1E	Cedar	Apr.	18	1972		12595
Nye Reservoir	G.F. Nye, Plainview	Pump	Stor-only .		26	28	5	Antelope ..	Aug.	31	1936		7956
Omaha Creek	David V. Nelson, Hubbard	Pump	Irrig.43	26	27	8E	Dakota ...	Aug.	1	1955		7856
Omaha Creek	Ivan Krumwiede, Dakota City	Pumps	Irrig.	5.14	7	27	9E	Dakota ...	Apr.	30	1956		8526
Omaha Creek	Ivan Krumwiede, Dakota City	Pump	Irrig.	1.43	7	27	9E	Dakota ...	Mar.	27	1957		9409
Omaha Creek	James J. Urbanec, Walthill	Pump	Irrig.57	13	25	8E	Thurston ..	Oct.	7	1970		12097
Omaha Creek	Northern Natural Gas Company, South Sioux City	Reservoir	Storage ..	12.04 AF	1	26	8E	Thurston ..	Sept.	4	1973		12938
Omaha Creek, No. ...	Mrs. Gladys Stout, et al., Wayne	Pumps	Irrig.	3.95	10	26	7E	Thurston ..	Dec.	1	1955		8271
Otter Creek	John Servine, Waterbury	Pump	Irrig.	1.67	1	28	6E	Dakota ...	June	3	1968		11441
Papillion Cr., Big ...	Stanley Hrabik, Papillion	Pump	Irrig.18	19	14	3E	Sarpy	Aug.	24	1955		7985
Papillion Cr., Big ...	Mueller and Mueller, Bennington	Pump	Irrig.93	4	16	1E	Douglas ...	Sept.	7	1955		8064
Papillion Cr., Big ...	Dareld Ahrens, Blair	Pump	Irrig.	2.28	7	18	1E	Washington	Aug.	6	1968		11529

Papillion Cr., Big Trib. to	Father Flangan's Boys Home, Boys Town	Boys Town Lake	Storage	47.16 AF	13	15	11E	Douglas	Sept.	22	1967	11255
Papillion Cr., Big Trib. to	Daryl D. Misfeldt, Washington	Pump	Irrig.	.06	32	17	11E	Washington	May	15	1968	11422
Papillion Cr., Big Trib. to	Sarpy County, Papillion	Papillion Creek Reservoir S-32	Storage	53.9 AF	6	13	13E	Sarpy	Dec.	1	1969	11830
Papillion Cr., Big Trib. to	Washington County, Blair	Papillion Creek Reservoir W-2	Storage	25.9 AF	30	18	11E	Washington	July	16	1971	12324
Papillion Cr., Big Trib. to	Washington County, Blair	Washington County Reservoir W-4	Storage	38.0 AF	32	18	11E	Washington	Dec.	13	1971	12458
Papillion Cr., Big Trib. to	Candlewood Inc., Omaha	Candlewood Lake	Rec.	573 AF	18	15	12E	Douglas	Apr.	20	1972	12602
Papillion Cr., Big Trib. to	Douglas County, Omaha	Papillion Creek Reservoir 16	Rec. and Wildlife	1550.0 AF	36	16	11E	Douglas	May	25	1972	12644
Papillion Cr., Big Trib. to	Herman H. Hovendick, Blair	Pump	Irrig.		14	18	10E	Washington	Aug.	28	1974	13175*
Papillion Creek South	Rudolph Otte, Omaha	Pump	Irrig.	1.01	19	14	12E	Sarpy	July	29	1955	7845
Papillion Creek, South, Trib. to	Papio Natural Resource District, Omaha	Papillion Creek Reservoir S-31	Storage	57.1 AF	8	13	13E	Sarpy	Apr.	18	1973	12857
Papillion Creek West	Harland Trumble, Papillion	Pump	Irrig.	.51	21	14	12E	Sarpy	Nov.	19	1940	3331
Papillion Creek West, Trib. to	Douglas County, Omaha	Reservoir	Storage	35.2 AF	21	15	11E	Douglas	May	11	1970	11935
Papillion Creek West, Trib. to	Papio Natural Resource District, Omaha	Papio Reservoir D-31	Storage	31.8 AF	32	16	11E	Douglas	Aug.	6	1973	12920
Papillion Creek West, N.B.	Summer Hill Farms, Bennington	Pump	Irrig.	.88	29	16	11E	Douglas	Feb.	1	1972	12495
Pearl Creek	Edmund W. Lauer, Hartington	Pump	Irrig.	1.07	13	30	1E	Cedar	Nov.	14	1956	8970
Pearl Creek	Deloris Sandrock, Hartington	Pump	Irrig.	1.70	12	30	1E	Cedar	Dec.	17	1956	9041
Pearl Creek	Gerald Smith, Hartington	Pump	Irrig.	2.28	35	30	1E	Cedar	Oct.	1	1970	12091

* Application pending approval.

Stor.-only. Land does not have a direct flow appropriation.

CLAIMS AND APPLICATIONS BY STREAMS IN DIVISION NO. 2-F—Concluded

Source	Appropriator and Address	Carrier	Use to which Applied	Provisional Grant in Sec.-ft.	Location of Diversion or Dam				Date of Priority			Doc. No.	App. No.
					S	T	R	County					
Pearl Creek, Trib. to	Clarence F. Hoelsing, Hartington	Pump	Irrig.	4.03	25	30	1E	Cedar	July	25	1968		11511
Pigeon Creek	W.N. Hohenstein, Homer	Pumps	Irrig.	3.67	4	27	9E	Dakota ...	Oct.	20	1961		9989
Ponca Creek	C.G. Pratt, Bristow	Pump	Irrig.57	14	33	11	Boyd	Mar.	19	1953		5208
Ponca Creek	C.H. Fisher, Spencer	Pump	Irrig.46	27	34	12	Boyd	Jan.	27	1955		7047
Ponca Creek	Elwin W. Reed, Spencer	Pump	Irrig.62	1	33	12	Boyd	Apr.	18	1955		7314
Ponca Creek	Thomas Bowers, Bristow	Pump	Irrig.27	17	33	10	Boyd	May	20	1955		7498
Ponca Creek	LeRoy Angel, Verdel	Pump	Irrig.26	20	33	8	Knox	May	26	1955		7593
Ponca Creek	Marion H. Mohr, Butte	Pump	Irrig.	1.66	35	35	14	Boyd	Feb.	9	1959		9687
Ponca Creek	L.J. Lechtenberg, Butte	Pump	Irrig.	1.30	10	34	13	Boyd	June	3	1965		10859
Ponca Creek	Jarold E. Dennis, Bristow	Pump	Irrig.49	10	33	9	Boyd	Apr.	26	1967		11117
Ponca Creek	C.C. Nelson, et al., Bristow	Pump	Irrig.	1.11	9	33	11	Boyd	Oct.	23	1967		11267
Ponca Creek	Mohr and Mohr, Butte	Pump	Irrig.	1.83	5	34	13	Boyd	Jan.	15	1968		11317
					6	34	13	Boyd	Jan.	15	1968		11317
Ponca Creek	John D. Krieger, Spencer	Pump	Irrig.	1.43	7	33	11	Boyd	Feb.	26	1968		11345
Ponca Creek	Louis Lauridsen, Bristow	Pump	Irrig.	3.21	8	33	11	Boyd	Oct.	14	1968		11570
Ponca Creek	Leo J. Wondra, Los Angeles, Calif.	Pump	Irrig.	1.09	9	33	11	Boyd	Oct.	26	1971		12408
Ponca Creek, Trib. to	J.D. Pierce, Butte	Pierce Reservoir	Storage ..	7.00 AF	33	35	14	Boyd	Nov.	6	1967		11272
Ponca Creek, Trib. to	Jerome Reiman, Butte	Reiman Reservoir	Storage ..	45.8 AF	15	34	14	Boyd	Apr.	24	1969		11693
Ponca Creek, Trib. to	Clarence Mohr, Fremont	Mohr Reservoir	Storage ..	23.7 AF	1	34	14	Boyd	May	22	1972		12633
Powder Creek, Trib. to	Lewis and Clark Natural Resource District, Hartington	Reservoir 31-1	Storage ..	18.9 AF	3	30	5E	Dixon	May	13	1971		12258
Silver Creek, Trib. to	Lewis and Clark Natural Resource District, Hartington	Reservoir 12-8	Storage ..	74.3 AF	23	30	5E	Dixon	May	13	1971		12257

South Creek	Frank L. Stark, Ponca	Pump	Irrig.	.69	28	30	6E	Dixon	Feb.	26	1942	3556
South Creek	Jay E. Lund, Allen	Pump	Irrig.	.11	15	29	5E	Dixon	July	25	1946	3931
South Creek	Jay E. Lund, Allen	Pump	Irrig.	.04	22	29	5E	Dixon	Dec.	26	1946	4014
South Creek	Lahr and Lahr, Allen	Pump	Irrig.	.20	28	29	5E	Dixon	Mar.	29	1948	4237
South Creek	Floyd A. White, Allen	Pump	Irrig.	.74	10	29	5E	Dixon	Aug.	4	1955	7862
South Creek	Martin R. Finnegan, Newcastle	Pump	Irrig.	1.43	1	29	5E	Dixon	Aug.	22	1973	12926
South Creek, Trib. to	Donald Dohma, Ponca	Dohma Reservoir	Storage	43.4 AF	13	29	5E	Dixon	Feb.	21	1966	10778
Spring Creek	Chas. H. Stochl, Creighton	Pump	Irrig.	.03	21	29	5	Knox	Oct.	25	1935	2564
Spring Creek	Henry L. Huigens, Creighton	Pump	Irrig.	2.68	20	29	5	Knox	Dec.	10	1969	11839
Spring Creek	Lyle Overholt, Creighton	Pump	Irrig.		9	29	5	Knox	May	29	1974	13039
Springs	Ellen Nye, Plainview	Nye Reservoir	Storage	15 AF	26	28	5	Antelope	Aug.	31	1936	2631
Springs	Village of Crofton, Crofton	Crofton Water Supply	Domestic	.25	26	32	2	Knox	Oct.	29	1930	2169
Stewart Creek	Wilson and Wilson, Blair	Pump	Irrig.	.92	28	19	11E	Washington	Jan.	24	1961	9884
Tekamah Creek	Andrew R. Towl, Omaha	Pump	Irrig.		24	21	11E	Burt	Aug.	26	1974	13168*
Tekamah Creek	J.P. Gilligan, Nebraska City	Pump	Irrig.		15	21	11E	Burt	Sept.	12	1974	13201*
Verdigre Creek, E.B.	Nebraska Game and Parks Commission, Lincoln	Spring Pond No. 1	Fish Culture	1.74 AF	2	27	7	Antelope	Nov.	22	1971	12436
Verdigre Creek, E.B.	Nebraska Game and Parks Commission, Lincoln	Spring Pond No. 2	Fish Culture	1.59 AF	2	27	7	Antelope	Nov.	22	1971	12437
Verdigre Creek, E.B.	Nebraska Game and Parks Commission, Lincoln	Rearing Ponds	Fish Culture	1.20 AF	2	27	7	Antelope	Nov.	22	1971	12438
Weigand Creek	Don R. Sage, Crofton	Sage Gravel Pump	Mfg.		12	32	3	Knox	Aug.	22	1966	10939
Weigand Creek	Carl Poppe, Crofton	Pump	Irrig.	.26	12	32	3	Knox	Sept.	2	1966	10946

*Application pending approval.

PERMITS TO WITHDRAW, TRANSPORT, AND USE GROUND WATER

Source	Applicant and Address	Carrier	Grant in Gallons Per Day	Location of Well Field				Date of Priority			App. No.
				S	T	R	County				
Ground Water	City of Grand Island, Grand Island	Grand Island Water System			10	9	Hall	Dec.	18	1961	10002*
Ground Water	City of Grand Island, Grand Island	Grand Island Water System	78,000,000		10	9	Hall	Dec.	12	1963	10266
Ground Water	City of Grand Island, Grand Island	Grand Island Water System	41,184,000		11	10	Hall	June	1	1926	10267
					11	9	Hall	June	1	1926	10267
Ground Water	City of Lincoln, Lincoln	Lincoln Water System	60,000,000		13	9E	Saunders	June	15	1931	10367
					13	10E	Saunders	June	15	1931	10367
Ground Water	City of Fremont, Fremont	Fremont Water System	45,000,000		17	8E	Dodge	June	1	1931	10411
					17	9E	Dodge	June	1	1931	10411
Ground Water	City of Beatrice, Beatrice	Beatrice Water System	6,500,000		4	5E	Gage	Apr.	30	1930	10481
Ground Water	City of North Platte, North Platte	North Platte Water System	16,920,000		13	30	Lincoln	Feb.	12	1889	10510
					14	30	Lincoln	Feb.	12	1889	10510
Ground Water	City of Seward, Seward	Seward Water System	4,000,000		11	3E	Seward	July	1	1919	10514
					11	2E	Seward	July	1	1919	10514
Ground Water	City of Superior, Superior	Superior Water System	1,100,000		1	7	Nuckolls			1937	10523
Ground Water	City of Wakefield, Wakefield	Wakefield Water System	10,000,000		27	5E	Wayne	May		1963	10531
Ground Water	City of Plattsmouth, Plattsmouth	Plattsmouth Water System	3,000,000		12	14E	Cass			1886	10533
Ground Water	City of Holdrege, Holdrege	Holdrege Water System	10,000,000		5	18	Phelps	Mar.	30	1889	10537
					6	18	Phelps	Mar.	30	1889	10537
Ground Water	Metropolitan Utilities Districts, Omaha	Omaha Water System	60,000,000		13	13E	Sarpy	Feb.	19	1965	10538
Ground Water	City of Harvard, Harvard	Harvard Water System	2,000,000		8	7	Clay	July		1870	10545

*Application pending approval.

Ground Water	City of Fairbury, Fairbury	Fairbury Water System	5,000,000	2	2E	Jefferson	July		1887	10553
Ground Water	City of Syracuse, Syracuse	Syracuse Water System	300,000	8	11E	Otoe			1954	10555
Ground Water	Village of Reynolds, Reynolds	Reynolds Water System	216,000	1	1E	Jefferson	Nov.		1956	10557
Ground Water	Village of Bellevue, Bellevue	Bellevue Water System	10,000,000	13	14E	Sarpy			1941	10577
Ground Water	Village of Leigh, Leigh	Leigh Water System	130,000	20	2E	Colfax	Nov.	23	1945	10578
Ground Water	City of Laurel, Laurel	Laurel Water System	250,000	28	3E	Cedar			1910	10579
Ground Water	City of Alliance, Alliance	Alliance Water System	7,500,000	24	47	Box Butte			1893	10581
				25	48	Box Butte			1942	10581
Ground Water	City of Hastings, Hastings	Hastings Water System	30,400,000	7	9	Adams	Apr.		1886	10582
				7	10	Adams	Apr.		1886	10582
Ground Water	City of Nebraska City, Nebraska City	Nebraska City Water System	5,000,000	8	14E	Otoe	Dec.	12	1955	10585
				9	14E	Otoe	Dec.	12	1955	10585
Ground Water	City of Papillion, Papillion	Papillion Water System	5,000,000	14	12E	Sarpy	Feb.		1946	10587
Ground Water	City of Sutton, Sutton	Sutton Water System	730,000	7	5	Clay	July	1	1946	10588
Ground Water	City of Ashland, Ashland	Ashland Water System	360,000	12	9E	Saunders			1875	10589
Ground Water	City of Kimball, Kimball	Kimball Water System	5,300,000	14	55	Kimball			1938	10592
				15	55	Kimball			1938	10592
Ground Water	City of Lincoln, Lincoln	Lincoln Water System	12,000,000	9	6E	Saunders			1910	10595
				10	7E	Saunders			1910	10595
				11		Saunders			1910	10595
Ground Water	City of Columbus, Columbus	Columbus Water System	10,000,000	17	1	Platte			1948	10596
Ground Water	City of Gothenburg, Gothenburg	Gothenburg Water System	1,325,000	11	25	Dawson	Oct.	12	1943	10615

PERMITS TO WITHDRAW, TRANSPORT, AND USE GROUND WATER—Concluded

Source	Applicant and Address	Carrier	Grant in Gallons Per Day	Location of Well Field				Date of Priority			App. No.
				S	T	R	County				
Ground Water	City of Minden, Minden	Minden Water System	864,000		6	14	Kearney	May	10	1965	10624
Ground Water	City of Scottsbluff, Scottsbluff	Scottsbluff Water System	10,000,000		22	55	Scottsbluff	Mar.	3	1940	11085
Ground Water	City of Seward, Seward	Seward Water System	4,000,000		11	3E	Seward	Feb.	2	1967	11034
					11	2E	Seward	Feb.	2	1967	11034
Ground Water	City of Fremont, Fremont	Fremont Water System	3,000,000	24	17	8E	Dodge	Mar.	1	1971	12171

**WATER APPROPRIATIONS
CANCELED AND DISMISSED**

CLAIMS AND APPLICATIONS CANCELED OR DISMISSED FROM OCTOBER 1, 1972 TO SEPTEMBER 30, 1974

Source	Appropriator and Address	Carrier	Use to which Applied	Provisional Grant in Sec.-ft.	Location of Diversion or Dam				Date of Priority			Doc. No.	App. No.
					S	T	R	County					
Division 1-A													
Chalk Creek	Vernon Muhr, Bridgeport	Chalk Creek Group Det. Dam	Storage	29.3 AF	13 13	18 18	53 53	Morrill Banner	Mar. Mar.	26 26	1974 1974		11200 11200
Dry Creek, Trib. to	Clifford J. Petersen, Minden	Pump	Irrig.		23	7	15	Kearney	Sept.	30	1974		12990
North Platte River	Oshkosh Irrigation Dist., Oshkosh	Oshkosh Canal	Irrig.	40.00	33	17	44	Garden	June	12	1974	797	
North Platte River	Wm. Spohn, et al., Oshkosh	Spohn Canal	Irrig.	13.14	13	17	45	Garden	June	12	1974	801	
North Platte River	Lyons Irrigation District, Oshkosh	Lyons Canal	Irrig.	38.49	30	17	44	Garden	June	12	1974	803	
North Platte River	Lyons Irrigation District, Oshkosh	Spohn Ditch	Irrig.	2.40	13	17	45	Garden	June	28	1974	803R	
Platte River, Trib. to	Just and Just, Holdrege	Pump	Irrig.		36	8	18	Phelps	Sept.	30	1974		12908
Prairie Creek	Harry Glenn, Wood River	Pump	Irrig.		14	11	12	Hall	Aug.	21	1973		10690
Wood River	Gerald J. Beattie, Sumner	Pump	Irrig.		35	12	20	Dawson	Mar.	12	1973		12511
Division 1-B													
Center Creek, Trib. to	Ralph Albers, Jr., Hildreth	Pump	Irrig.		32	4	15	Franklin	May	24	1974		12748
Curtis Creek	H. L. Nelson and Son, Curtis	Pump	Irrig.	.27	36	8	28	Frontier	June	15	1973		5993
Flag Creek	Dunlay and Dunlay, Orleans	Pump	Irrig.		15	2	19	Harlan	May	24	1974		12847
Frenchman River	Frenchman-Cambridge Irrigation District, Cambridge	Riverside Canal	Irrig.		34	4	32	Hitchcock	Jan.	9	1974		3887a
Frenchman River	Lloyd Wilson Ough, Jr., Wauneta	Pump	Irrig.	.15	12	5	36	Chase	Mar.	22	1974		5165

Lost Creek	S and D Industries, Superior	Lillich Res. No. 10	Storage ..	23	1	7	Nuckolls ..	Jan.	26	1973	12460	
Medicine Creek	D. O. Nelson, Curtis	Pump	Irrig.41	34	8	28	Frontier ..	June	15	1973	6557
Melrose Creek	Beardmore and Brown, Orleans	Pump	Irrig.		9	2	19	Harlan	Aug.	21	1973	12639
Red Willow Creek ..	Clifford and Clifford, McCook	Pump	Irrig.47	24	7	32	Hayes	June	14	1974	6321
Red Willow Creek ..	Clifford and Clifford, McCook	Pump	Irrig.80	24	7	32	Hayes	June	14	1974	7097
Republican River, ..	Carl W. Leising, Oxford	Pump	Irrig.		25	4	22	Furnas	Sept.	30	1974	12851
Trib. to												
Stinking Water Cr. ..	Harry M. Petsch, Brighton, Colo.	Pump	Irrig.		25	5	34	Hayes	Aug.	21	1973	12651
Thompson Creek	Thomas E. Russell, Riverton	Pump	Irrig.71	22	2	13	Franklin ..	Sept.	6	1974	8989
Turkey Creek	Walter A. Post, Naponee	Posts Canal	Irrig.	1.90	8	1	16	Furnas	June	19	1974	1933
Turkey Creek	Walter A. Post, Naponee	Post Pump	Irrig.79	8	1	16	Franklin ..	June	19	1974	2621
Walnut Creek	Ronald L. Nelssen, Smith Center, Kansas	Pump	Irrig.		29	1	12	Webster	Mar.	2	1973	12555
Walnut Creek	Ronald L. Nelssen, Smith Center, Kansas	Nelssen Reservoir	Storage ..		29	1	12	Webster	Mar.	2	1973	12556
Division 1-C												
Blue River, Little ..	Nebraska Game and Parks Commission, Lincoln	Larkins Canal	Power	1.50	27	6	10	Adams	Oct.	2	1973	1594
Blue River, Little ..	Meyer and Meyer, Inc., Fairbury	Pump	Irrig.		25	2	2	Jefferson ..	Mar.	2	1973	12523
					36	2	2	Jefferson ..	Mar.	2	1973	12523
Blue River, Little, ..	Mrs. Georgia Biltoft, Edgar	Pump	Irrig.		20	4	5	Nuckolls ..	Jan.	26	1973	12455
Trib. to												
Pawnee Creek,	Glen V. Sherman, Riverdale, N.D.	Pump	Irrig.		28	6	9	Adams	Mar.	2	1973	12612
Trib. to												
Sandy Creek, Big ...	R. O. Dawald, Alexandria	Pump	Irrig.		4	3	1	Thayer	Jan.	26	1973	12325

CLAIMS AND APPLICATIONS CANCELED OR DISMISSED FROM OCTOBER 1, 1972 TO SEPTEMBER 30, 1974

Source	Appropriator and Address	Carrier	Use to which Applied	Provisional Grant in Sec.-ft.	Location of Diversion or Dam				Date of Priority			Doc. No.	App. No.
					S	T	R	County					
Division 1-C (Cont.)													
Sandy Creek, Little, West, Trib. to	R. J. Sheridan, Sutton	Pump	Irrig.	26	6	5	Clay	Jan.	26	1973		12356	
Sandy Creek, Little, West	Anderson's of Ong, Ong	Pump	Irrig.	19	5	4	Fillmore ..	May	24	1974		12817	
Sandy Creek, Dry, Trib. to	Gerald E. Lambert, Shickley	Pump	Irrig.	19	5	3	Fillmore ..	Jan.	26	1973		12382	
Spring Creek	Robert L. Rachow, et al., Hebron	Pump	Irrig.	12	2	3	Thayer ...	Mar.	2	1973		12570	
Spring Creek, Trib. to	Albert Stockam, Ruskin	Pump	Irrig.	1	2	5	Nuckolls ..	Jan.	26	1973		12327	
Thanes Creek	Kleen and Scully, Ruskin	Canal	Irrig.	3	2	5	Nuckolls ..	Jan.	26	1973		12342	
Thirty-Two Mile Cr.	Carl Johnson, Hastings	Pump	Irrig.	10	6	10	Adams ...	Aug.	21	1973		12618	
Division 1-D													
Beaver Creek	Milton F. Bristol, Waco	Pump	Irrig.	8	10	2	York	Jan.	26	1973		12345	
Blue River, Big	Mervin F. Aegerter, Seward	Pump	Irrig.	18	8	11	3E Seward ...	Mar.	14	1973		4316**	
Blue River, Big	Mervin F. Aegerter, Seward	Pump	Irrig.	24	8	11	3E Seward ...	Mar.	14	1973		12315**	
Blue River, Big	Henesh and Henesh, Schuyler	Pump	Irrig.	23	12	2E	Seward ...	Jan.	26	1973		12333	
Blue River, Big	Mervin F. Aegerter, Seward	Pump	Irrig.	8	11	3E	Seward ...	May	24	1974		12816	
Blue River, Big	Edwin E. Tvrdy, Surprise	Pump	Irrig.	8	13	1E	Butler	Sept.	30	1974		12859	
				17	13	1E	Butler	Sept.	30	1974		12859	
Blue River, Big	Goossen and Goossen, Beatrice	Pump	Irrig.	1	3	6E	Gage	Sept.	30	1974		12971	
Blue River, Big, Trib. to	Lumir Pomajzl, Wilber	Pomajzl Reservoir	Storage ..	26	7	4E	Saline ...	Mar.	2	1973		12610	

Blue River, Big, W.F.	James Preissler, Harvard	Pump	Irrig.	.48	27	8	8	Clay	Mar.	21	1973	1899
Blue River, Big, W.F.	Mrs. Marjorie Miller Cash, Scottsdale, Arizona	Pump	Irrig.	.37	27	9	4	York	Apr.	18	1973	2732
Blue River, Big, W.F.	John B. Buller, Grafton	Pump	Irrig.	.29	35	9	4	York	Mar.	21	1973	3066
Blue River, Big, W.F.	Nathan Nuss, Aurora	Pump	Irrig.	.10	33	9	6	Hamilton	Apr.	18	1973	3242
Blue River, Big, W.F.	O'Connor Brothers, Fairmont	Pump	Irrig.	.10	8	8	3	Fillmore	Mar.	21	1973	3300
Blue River, Big, W.F.	Acklund and Willcock, Grafton	Pump	Irrig.	.08	1	8	4	Fillmore	Mar.	21	1973	3518
Blue River, Big, W.F.	Lauber Seed Company, Geneva	Pump	Irrig.	.63	9	8	3	Fillmore	Mar.	21	1973	3610**
Blue River, Big, W.F.	John Borchers, Henderson	Pump	Irrig.	.49	25	9	5	Hamilton	Mar.	21	1973	3942
Blue River, Big, W.F.	Clarence Peters, Henderson	Pump	Irrig.	.66	27	9	5	Hamilton	Mar.	21	1973	4146
Blue River, Big, W.F.	Lindell L. Hanthorn, Lushton	Pump	Irrig.	.29	28	9	4	York	Apr.	18	1973	4153**
Blue River, Big, W.F.	Lloyd Dixon, Fairmont	Pump	Irrig.	1.21	5	8	3	Fillmore	Mar.	21	1973	4275**
					6	8	3	Fillmore	Mar.	21	1973	4275**
Blue River, Big, W.F.	Gerald E. Menthei, Fairmont	Pump	Irrig.	.39	3	8	3	Fillmore	Mar.	21	1973	4410**
Blue River, Big, W.F.	Mrs. Olinda Griess, Sutton	Pump	Irrig.	.47	27	9	5	Hamilton	Apr.	18	1973	4451**
Blue River, Big, W.F.	Dorothy Marie Chaney, et al., Giltner	Pump	Irrig.	.81	8	8	7	Clay	Apr.	18	1973	4577**
Blue River, Big, W.F.	Oscar J. Griess, Sutton	Pump	Irrig.	.91	29	9	4	York	Mar.	21	1973	4694
Blue River, Big, W.F.	Mrs. Doyle V. Kreutz, Hastings	Pump	Irrig.	.41	20	8	8	Clay	Mar.	21	1973	5059
Blue River, Big, W.F.	George Peters, Henderson	Pump	Irrig.	.93	29	9	5	Hamilton	Apr.	18	1973	5105**
Blue River, Big, W.F.	Edmund W. Ulmer, Sutton	Pump	Irrig.	.88	35	9	4	York	Apr.	18	1973	5137**
Blue River, Big, W.F.	Louis M. Budler, Fairmont	Pump	Irrig.	.73	8	8	3	Fillmore	Mar.	21	1973	5210
Blue River, Big, W.F.	Swartz and Swartz, York	Pumps	Irrig.	.63	6	8	3	Fillmore	Apr.	18	1973	5488
					1	8	3	Fillmore	Apr.	18	1973	5488
Blue River, Big, W.F.	John W. Schwenk, Harvard	Pumps	Irrig.	1.43	18	8	7	Clay	Apr.	18	1973	5501**
Blue River, Big, W.F.	Carl Siebert, Lushton	Pumps	Irrig.	.26	28	9	4	York	Apr.	18	1973	5536**
Blue River, Big, W.F.	Preissler and Schropp, Harvard	Pump	Irrig.	.56	24	8	8	Clay	Mar.	21	1973	5540
Blue River, Big, W.F.	Seathoff and Seathoff, Trumbull	Pump	Irrig.	1.05	25	8	9	Adams	Mar.	21	1973	5728**
					26	8	9	Adams	Mar.	21	1973	5728**
Blue River, Big, W.F.	Friesen and Friesen, Henderson	Pump	Irrig.	.51	19	9	4	York	Mar.	21	1973	5761
Blue River, Big, W.F.	John B. Buller, Grafton	Pump	Irrig.	.91	35	9	4	York	Mar.	21	1973	6080
Blue River, Big, W.F.	Arnold Brothers, Trumbull	Pump	Irrig.	.88	17	9	8	Clay	Mar.	21	1973	6235**
Blue River, Big, W.F.	John Schropp, North Glenn, Colorado	Pump	Irrig.	.60	24	8	8	Clay	Mar.	21	1973	6496**
Blue River, Big, W.F.	Roger J. Siebert, Henderson	Pump	Irrig.	.51	19	9	4	York	Mar.	21	1973	6497
Blue River, Big, W.F.	Mohlman and Mohlman, Hastings	Pump	Irrig.	.62	35	8	9	Adams	Apr.	18	1973	6505**
Blue River, Big, W.F.	Roy Andrews, Trumbull	Pump	Irrig.	.29	24	8	9	Adams	Mar.	21	1973	6568

**Part of appropriation canceled.

CLAIMS AND APPLICATIONS CANCELED OR DISMISSED FROM OCTOBER 1, 1972 TO SEPTEMBER 30, 1974

Source	Appropriator and Address	Carrier	Use to which Applied	Provisional Grant in Sec.-ft.	Location of Diversion or Dam				Date of Priority	Doc. No.	App. No.
					S	T	R	County			
Division 1-D (Cont.)											
Blue River, Big, W.F.	Jimmy R. Taylor, Harvard	Pump	Irrig.29	6	8	6	Clay	Apr. 18	1973	7454
Blue River, Big, W.F.	Mrs. Ruth Bohike Hunt, Hastings	Pump	Irrig.	2.31	3	7	9	Adams ...	Mar. 21	1973	7978
Blue River, Big, W.F.	Dan H. Peters, Lushton	Pump	Irrig.27	28	9	4	York	Mar. 21	1973	8247
Blue River, Big, W.F.	Clarence R. Weber, Hastings	Pumps	Irrig.	1.10	5	7	9	Adams ...	Apr. 18	1973	8256**
Blue River, Big, W.F.	Jimmy R. Taylor, Harvard	Pump	Irrig.57	6	8	6	Clay	Apr. 18	1973	8323
Blue River, Big, W.F.	Mary Warner, Harvard	Pump	Irrig.66	27	8	8	Clay	Mar. 21	1973	8349
Blue River, Big, W.F.	Wetley and Berck, Hastings	Pump	Irrig.08	5	7	9	Adams ...	Mar. 21	1973	8406**
Blue River, Big, W.F.	Reid H. Evens, Aurora	Pump	Irrig.30	26	9	6	Hamilton	Mar. 21	1973	8668
Blue River, Big, W.F.	Cornelius C. Siebert, Henderson	Pump	Irrig.69	26	9	4	York	Mar. 21	1973	8749
Blue River, Big, W.F.	Dorothy Marie Chaney, et al., Giltner	Pump	Irrig.	1.15	7	8	7	Clay	Apr. 18	1973	8871**
Blue River, Big, W.F.	Fred Carnahan, Hastings	Pump	Irrig.36	35	8	9	Adams ...	Apr. 18	1973	8871**
Blue River, Big, W.F.	Gerald E. Manthei, Fairmont	Pump	Irrig.57	3	8	3	Fillmore ..	Mar. 21	1973	8964**
Blue River, Big, W.F.	Bellows and Bellows, Fairmont	Pump	Irrig.44	10	8	3	Fillmore ..	Apr. 18	1973	9228
Blue River, Big, W.F.	Keller, Keller, and Keller, Harvard	Pump	Irrig.59	4	8	7	Clay	Apr. 18	1973	9285**
Blue River, Big, W.F.	Roy Andrews, Trumbull	Pump	A-8568	† .29	24	8	9	Adams ...	Mar. 21	1973	9296
Blue River, Big, W.F.	William J. Utecht, Hastings	Pump	Irrig.	1.00	5	7	9	Adams ...	Mar. 21	1973	9437
Blue River, Big, W.F.	Reid Evens, Aurora	Pump	Irrig.	1.00	26	9	6	Hamilton	Mar. 21	1973	9606
Blue River, Big, W.F.	Mohlman and Mohlman, Hastings	Pump	A-8505	† .58	35	8	9	Hamilton	Mar. 21	1973	9902
Blue River, Big, W.F.	Elsie Koenig, Harvard	Pump	Irrig.	1.10	28	8	8	Adams ...	Apr. 18	1973	10160**
Blue River, Big, W.F.	Willard V. Schlachter, Hastings	Pump	Irrig.	1.16	4	7	9	Clay	Apr. 18	1973	10360**
Blue River, Big, W.F.	Walter Luethke, Fairmont	Pump	Irrig.86	9	8	3	Adams ...	Mar. 21	1973	10540
Blue River, Big, W.F.	Seven Knolls Farms, Harvard	Pump	Irrig.	1.40	22	8	8	Fillmore ..	Mar. 21	1973	10569**
Blue River, Big, W.F.	Elsie V. Heckman, Grafton	Pump	Irrig.20	27	8	8	Clay	Mar. 21	1973	10616**
Blue River, Big, W.F.	Kenneth G. Bieck, Harvard	Pump	Irrig.	2.43	35	9	4	Fillmore ..	Mar. 21	1973	10760
Blue River, Big, W.F.	Mrs. Darlene Cushing, Aurora	Pump	Irrig.	1.10	33	9	6	Adams ...	Mar. 21	1973	10901**
Blue River, Big, W.F.	Joel R. Keuten, Juniata	Pump	Irrig.85	24	8	9	Clay	Apr. 18	1973	11101**
Blue River, Big, W.F.	Ronald L. King, Trumbull	Pump	Irrig.	2.76	24	8	9	Adams ...	Mar. 21	1973	11123**
Blue River, Big, W.F.									Mar. 21	1973	11190**

Blue River, Big, W.F.	Clifford Scherff, Aurora	Pump	Irrig.36	1	8	7	Clay	Mar.	21	1973	11387**
Blue River, Big, W.F.	Louis Tesar, Beaver Crossing	Pump	Irrig.		31	10	1E	Seward ...	Aug.	21	1973	12658
Blue River, Big,	Gladys B. Chaffer, Aurora	Pump	Irrig.22	34	9	6	Hamilton .	Mar.	21	1973	4664
W.F., Trib. to												
Blue River, Big,	Ben J. Sherman, Hastings	Pump	Irrig.54	36	8	10	Adams ...	Apr.	18	1973	8361**
W.F., Trib. to												
Blue River, Big,	Wayne Laux, Hastings	Pump	Irrig.34	31	8	9	Adams ...	Mar.	21	1973	9468**
W.F., Trib. to												
Blue River, Big,	Vern F. Lewis, Giltner	Pump	Irrig.44	16	9	7	Hamilton .	Mar.	21	1973	9696
W.F., Trib. to												
Blue River, Big,	Nielsen Brothers, Hastings	Pump	Irrig.78	1	7	10	Adams ...	Mar.	21	1973	9750**
W.F., Trib. to												
Blue River, Big,	Charles A. Huenefeld, Aurora	Sapphire Reservoir	Storage ..		4	9	7	Hamilton .	Jan.	26	1973	12300
W.F., Trib. to												
Blue River, Big, W.F.	Mrs. Mabelle Vance Taylor,	Pump	Irrig.17	5	7	9	Adams ...	Mar.	21	1973	5848**
Hastings Branch	Mesa, Ariz.											
Blue River, Big, W.F.	Hastings Cemetery Association and	Pump	Irrig.22	5	7	9	Adams ...	Mar.	21	1973	6403
Hastings Branch	Mt. Sinai Cemetery Association,											
	Hastings											
Blue River, Big, W.F.	Mabelle Vance Taylor,	Pump	Irrig.08	5	7	9	Adams ...	Mar.	21	1973	6747**
Hastings Branch	Mesa, Arizona											
Cub Creek	Laurence H. Reimer, Beatrice	Pump	Irrig.		28	4	5E	Gage	Aug.	21	1973	12649
Elm Creek,	James Snyder, Jr., Odell	Pump	Irrig.		22	2	5E	Gage	July	23	1974	12727
Trib. to												
Elm Creek,	James Snyder, Jr., Odell	Snyder Res. No. 2	Storage ..		22	2	5E	Gage	July	23	1974	12728
Trib. to												
Indian Creek Ravine,	C. C. Papke, Lincoln	Papke Reservoir	Storage ..		12	6	6E	Gage	Mar.	22	1974	9338*
Trib. to												
Mission Creek,	Lower Big Blue Natural Resources	Mission Creek	Storage ..		23	1	9E	Pawnee ...	Aug.	10	1973	11749
Trib. to	District, Beatrice	Reservoir 7-E										
Pomajzl Reservoir .	Lumir Pomajzl, Wilber	Pump	Stor-only .		26	7	4E	Saline	Jan.	31	1974	12611*

*Application dismissed.

**Part of appropriation canceled.

CLAIMS AND APPLICATIONS CANCELED OR DISMISSED FROM OCTOBER 1, 1972 TO SEPTEMBER 30, 1974

Source	Appropriator and Address	Carrier	Use to which Applied	Provisional Grant in Sec.-ft	Location of Diversion or Dam				Date of Priority			Doc. No.	App. No.	
					S	T	R	County						
Division 1-D (Cont.)														
School Creek	Philip Johnson, Sutton	Pump	Irrig.	.05	20	8	4	Fillmore	Apr.	18	1973		3572	
School Creek	William Mau and Son, Sutton	Pump	Irrig.	.16	20	8	4	Fillmore	Apr.	18	1973		8229**	
School Creek	Pauly Griess, Grafton	Pump	Irrig.	.31	3	8	4	Fillmore	Mar.	21	1973		8377	
School Creek	Mrs. Cora Salmen, Burbank, Calif.	Pump	Irrig.	.60	16	8	4	Fillmore	Apr.	18	1973		8555**	
School Creek	Ralph Vauck, Sutton	Pump	Irrig.	.60	17	8	4	Fillmore	Mar.	21	1973		8808**	
School Creek	Eimer B. Erickson, Saronville	Pump	Irrig.	2.16	10	7	6	Clay	Mar.	21	1973		10670	
School Creek	Arnold Aspogren, Harvard	Pump	Irrig.	2.08	9	7	6	Clay	Mar.	21	1973		10673	
School Creek	Leland C. Alberts, Sutton	Pump	Irrig.	2.20	12	7	6	Clay	Mar.	21	1973		10678	
School Creek	Stanley Ray Koehler, Harvard	Pump	Irrig.	.56	12	7	7	Clay	Mar.	21	1973		10684**	
School Creek	Edwin Trautman, Sutton	Pump	Irrig.	.73	17	8	4	Fillmore	Mar.	21	1973		10794**	
School Creek	Martin H.E. Mau, Sutton	Pump	Irrig.	2.64	8	7	5	Clay	Apr.	18	1973		10925**	
School Creek	Mrs. Dan Halloran, Hastings	Pump	Irrig.	1.80	25	8	5	Clay	Apr.	18	1973		11082**	
Snyder Res. No. 2	James Snyder, Jr., Odell	Pump	Supp. I.	A-12727	22	2	5E	Gage	July	23	1974		12729	
Spring Creek	Jerry J. Homolka, Western	Pump	Irrig.	.93	4	5	2E	Saline	Sept.	27	1973		11619	
Swan Creek	Velma M. Smith, DeWitt	Pump	Irrig.	.03	19	5	4E	Saline	Sept.	27	1973		2728	
Swan Creek	Harvey Mahloch, DeWitt	Pump	Irrig.	.61	16	5	4E	Saline	Sept.	27	1973		8512	
Swan Creek	Klasek Farms, Inc., Western	Pump	Irrig.	.75	29	5	3E	Saline	Sept.	27	1973		6558**	
Swan Creek	Dr. L. R. Aksamit, Crete	Pump	Irrig.	.57	13	5	3E	Saline	Oct.	30	1973		7852**	
Swan Creek	Ben L. Jiskra, Swanton	Pump	Irrig.	.54	27	5	3E	Saline	Sept.	27	1973		8367**	
Swan Creek	Fred Hasanohr, DeWitt	Pump	Irrig.	1.00	23	5	3E	Saline	Sept.	27	1973		8596**	
Swan Creek	Klasek Farms, Inc. Western	Pump	Irrig.	1.50	27	5	3E	Saline	Sept.	27	1973		8687	
Swan Creek	Roger J. Zabel, Western	Pump	Irrig.	.84	13	5	2E	Saline	Oct.	30	1973		8832**	
Swan Creek	Fred Hasanohr, DeWitt	Pump	Irrig.	.87	23	5	3E	Saline	Sept.	27	1973		9167	
Swan Creek, N.F.	Oliva and Oliva, Western	Pump	Irrig.	1.40	27	6	2E	Saline	Sept.	27	1973		9856**	
Swan Creek, N.F.	Milo E. Pesek, Jr., Swanton	Pump	Irrig.	.54	18	5	3E	Saline	Sept.	27	1973		10197**	
Swan Creek, S.F.	Joseph A. Soukup, Swanton	Pump	Irrig.	.71	30	5	3E	Saline	Sept.	27	1973		8514**	

Swan Creek, S.F.	Wendell Jarchow, Daykin	Pump	Irrig.	1.54	5	4	2E	Jefferson	Sept.	27	1973	10737
Swan Creek, S.F.	Gilbert G. Miller, Western	Pump	Irrig.	.27	30	5	3E	Saline	Oct.	30	1973	10876**
Swan Creek, S.F.	Lee Spitker, Daykin	Pump	Irrig.	1.04	36	5	2E	Saline	Sept.	27	1973	11231**
Swan Creek, S.F., Trib. to	Raymond Jordening, Fairbury	Pump	Irrig.	1.21	22	4	2E	Jefferson	Sept.	27	1973	10773
Turkey Creek	Emma Parks, Dorchester	Pump	Irrig.	1.13	34	8	1E	Saline	Sept.	27	1973	2386
Turkey Creek	Bloodgood and Dilley, Friend	Pump	Irrig.	1.21	33	8	2E	Saline	Oct.	30	1973	2414**
Turkey Creek	John Belka, Dorchester	Pump	Irrig.	.58	4	7	3E	Saline	Sept.	27	1973	2424
Turkey Creek	Alvin A. Hasenohr, DeWitt	Pump	Irrig.	.30	24	5	4E	Saline	Sept.	27	1973	2546**
Turkey Creek	Emil Ebke, DeWitt	Pump	Irrig.	.24	24	5	4E	Saline	Oct.	30	1973	2645**
Turkey Creek	Harvey L. Yokel, Friend	Pump	Irrig.	.56	17	7	1E	Saline	Oct.	30	1973	2853**
Turkey Creek	Mrs. C. K. Elliott, Lincoln	Pump	Irrig.	.16	32	8	2E	Saline	Sept.	30	1973	2961**
Turkey Creek	Donald L. Eret, Dorchester	Pump	Irrig.	.20	34	8	2E	Saline	Oct.	30	1973	3209**
Turkey Creek	Drake and Drake, Friend	Pump	Irrig.	.61	32	8	2E	Saline	Sept.	27	1973	3274
Turkey Creek	Dwayne Nelson, Dorchester	Pump	Irrig.	.23	35	8	2E	Saline	Sept.	27	1973	3566
Turkey Creek	P. O. Southwick, Friend	Murray-Southwick Pump	Irrig.	.28	2	7	1E	Saline	Sept.	27	1973	3872
Turkey Creek	William M. Sloan Estate, Eugene, Oregon	Pump	Irrig.	.07	20	7	2	Fillmore	Sept.	27	1973	3967
Turkey Creek	George W. Barney, Friend	Pump	Irrig.	.11	32	8	2E	Saline	Oct.	30	1973	4108**
Turkey Creek	Robert C. Krupicka, Crete	Pump	Irrig.	.76	6	6	4E	Saline	Oct.	30	1973	4441
Turkey Creek	George Vossler, Friend	Pump	Irrig.	.38	31	8	2E	Saline	Sept.	27	1973	4467
Turkey Creek	Harold H. Miller, Superior	Pump	Irrig.	.61	31	8	2E	Saline	Sept.	27	1973	4666
Turkey Creek	Donald Eret, Dorchester	Pump	Irrig.	.25	34	8	2E	Saline	Oct.	30	1973	4902**
Turkey Creek	Emma Parks, Dorchester	Pump	Irrig.	.14	34	8	1E	Saline	Oct.	30	1973	5262**
Turkey Creek	Chet Chaney, Geneva	Pump	Irrig.	.64	30	7	2	Fillmore	Sept.	27	1973	5318**
Turkey Creek	Stanley E. Pisar, Dorchester	Pump	Irrig.	.51	4	7	3E	Saline	Sept.	27	1973	5537
Turkey Creek	Edward D. Fritz, Friend	Pump	Irrig.	.67	4	7	1E	Saline	Sept.	27	1973	5568**
Turkey Creek	Bruha and Bruha, Dorchester	Pump	Irrig.	.89	1	7	2E	Saline	Sept.	27	1973	5576
Turkey Creek	Milo Krupicka, Crete	Pump	Irrig.	.65	25	7	3E	Saline	Oct.	30	1973	5662**
Turkey Creek	John Palky, Jr., Dorchester	Pump	Irrig.	.22	34	8	2E	Saline	Sept.	27	1973	6281**
Turkey Creek	Harvey Mahloch, DeWitt	Pump	Irrig.	.15	16	5	4E	Saline	Sept.	27	1973	6511
Turkey Creek	Harvey Mahloch, DeWitt	Pump	Irrig.	.80	23	5	4E	Saline	Sept.	27	1973	6513
Turkey Creek	E. K. Elliott Estate, Lincoln	Pump	Irrig.	.49	18	6	4E	Saline	Sept.	27	1973	6553
Turkey Creek	Adolph Chrastil, Crete	Pump	Irrig.	.30	10	7	3E	Saline	Sept.	27	1973	6563
Turkey Creek	Lumir A. Maryska, Wilber	Pump	Irrig.	.19	29	6	4E	Saline	Oct.	30	1973	6635**
Turkey Creek	Lumir A. Maryska, Wilber	Pump	Irrig.	.43	29	6	4E	Saline	Oct.	30	1973	6756**

**Part of appropriation canceled.

CLAIMS AND APPLICATIONS CANCELED OR DISMISSED FROM OCTOBER 1, 1972 TO SEPTEMBER 30, 1974

Source	Appropriator and Address	Carrier	Use to which Applied	Provisional Grant in Sec.-ft.	Location of Diversion or Dam				Date of Priority		Doc. No.	App. No.
					S	T	R	County				
Division 1-D (Cont.)												
Turkey Creek	Frank R. Kubicek, Crete	Pump	Irrig.	.52	14	7	3E	Saline	Sept. 27	1973		6798
Turkey Creek	Kenneth G. Cizek, Crete	Pump	Irrig.	.49	30	7	4E	Saline	Oct. 30	1973		6810**
Turkey Creek	Glen Steffensen, Friend	Pump	Irrig.	.94	3	7	1E	Saline	Sept. 27	1973		7185
Turkey Creek	Vlasek and Vlasek, Wilber	Pump	Irrig.	1.02	4	5	4E	Saline	Sept. 27	1973		7306
Turkey Creek	Robert M. Kasl, Wilber	Pump	Irrig.	.74	31	7	4E	Saline	Sept. 27	1973		7448**
Turkey Creek	Mrs. C. K. Elliott, Lincoln	Pump	Irrig.	.22	32	8	2E	Saline	Oct. 30	1973		7482**
Turkey Creek	Joseph B. Horacek, Wilber	Pump	Irrig.	.09	29	6	4E	Saline	Sept. 27	1973		7859
Turkey Creek	Carl Tuttle, Friend	Pump	Irrig.	.21	8	7	1E	Saline	Sept. 27	1973		7887**
Turkey Creek	Edward Vavra, Milligan	Pump	Irrig.	.58	35	7	1	Fillmore	Oct. 30	1973		8036**
Turkey Creek	Garsy Gurfey, Friend	Pump	Irrig.	.76	9	7	1E	Saline	Oct. 30	1973		8126
Turkey Creek	Krivohlavek and Krivohlavek, Dorchester	Pump	Irrig.	2.61	6	7	2E	Saline	Sept. 27	1973		8264
Turkey Creek	John L. Kastanek, Wilber	Pump	Irrig.	.59	31	7	4E	Saline	Sept. 27	1973		8277**
Turkey Creek	Charles W. Zoubek, Wilber	Pump	Irrig.	.82	25	7	3E	Saline	Oct. 30	1973		8320**
Turkey Creek	Joe Formanek, Crete	Pump	Irrig.	.44	25	7	3E	Saline	Oct. 30	1973		8351**
Turkey Creek	Mrs. Blanche Bruha, et al., Beaver Crossing	Pump	Irrig.	.63	36	8	2E	Saline	Oct. 30	1973		8396**
Turkey Creek	Clarence Zimmer, Friend	Pump	Irrig.	.60	35	8	1E	Saline	Sept. 27	1973		8581
Turkey Creek	Lillie D. Arnold, Dorchester	Pump	Irrig.	.64	35	8	2E	Saline	Sept. 27	1973		8641
Turkey Creek	Max L. Waldo, DeWitt	Pump	Irrig.	.46	4	5	4E	Saline	Sept. 27	1973		8644**
Turkey Creek	Svec and Svec, Milligan	Pump	Irrig.	1.46	17	7	1E	Saline	Sept. 27	1973		8676
Turkey Creek	Mary Kobes, Wilber	Pump	Irrig.	1.60	19	6	4E	Saline	Sept. 27	1973		8787
Turkey Creek	Synovec and Synovec, DeWitt	Pump	Irrig.	1.93	4	5	4E	Saline	Sept. 27	1973		8803**
Turkey Creek	Lawrence Ourecky, Wilber	Pump	Irrig.	.37	30	6	4E	Saline	Oct. 30	1973		8813**
Turkey Creek	Bessie Bertek, Dorchester	Pump	Irrig.	1.04	2	7	2E	Saline	Sept. 27	1973		9158
Turkey Creek	John H. Stewart, Friend	Pump	Irrig.	1.01	36	8	1E	Saline	Sept. 27	1973		9165
Turkey Creek	Pearl Benson, Friend	Pump	Irrig.	.89	31	8	2E	Saline	Sept. 27	1973		9295
Turkey Creek	Lumir Salda, Wilber	Pump	Irrig.	1.00	31	7	4E	Saline	Sept. 27	1973		9364**
Turkey Creek	George W. Barney, Friend	Pump	Irrig.	.34	32	8	2E	Saline	Oct. 30	1973		9516**
Turkey Creek	Charles Sebek, Wilber	Pump	Irrig.	1.43	9	5	4	Saline	Sept. 27	1973		9557
Turkey Creek	Frank M. Kohler, Geneva	Pump	Irrig.	.86	32	7	1	Fillmore	Oct. 30	1973		9633**

Turkey Creek	John H. Stewart, Friend	Pump	Irrig.	.87	36	8	1E	Saline	Sept.	27	1973	9651
Turkey Creek	Frank M. Kohler, Geneva	Pump	Irrig.	1.71	21	7	2	Fillmore	Oct.	30	1973	9702
Turkey Creek	Max L. Waldo, DeWitt	Pump	Irrig.	.89	4	5	4E	Saline	Sept.	27	1973	9973**
Turkey Creek	Gerald D. Stehlik, Crete	Pumps	Irrig.	.46	14	7	3E	Saline	Oct.	30	1973	9992
Turkey Creek	Mrs. Goldie Hoffman, Friend	Pump	Irrig.	.93	26	7	1	Fillmore	Sept.	27	1973	10018
Turkey Creek	Augusta Sladek, et al., Crete	Pump	Irrig.	1.16	33	8	2E.	Saline	Sept.	27	1973	10032
Turkey Creek	Mrs. Shirley Tupy, Friend	Pump	Irrig.	.89	9	7	1E	Saline	Oct.	30	1973	10037
Turkey Creek	Warren H. Carny, Crete	Pump	Irrig.	1.01	10	7	3E	Saline	Sept.	27	1973	10043
Turkey Creek	Gerald D. Stehlik, Crete	Pump	Irrig.	.91	11	7	3E	Saline	Sept.	27	1973	10180
					14	7	3E	Saline	Sept.	27	1973	10180
Turkey Creek	Joseph B. Horacek, Wilber	Pump	Irrig.	.94	29	6	4E	Saline	Sept.	27	1973	10345
Turkey Creek	Emil Veprovsky, Dorchester	Pump	Irrig.	1.55	10	7	3E	Saline	Oct.	30	1973	10704**
Turkey Creek	Frank R. Kubicek, Crete	Pump	Irrig.	.76	23	7	3E	Saline	Sept.	27	1973	10746
Turkey Creek	Ourecky and Ourecky, Wilber	Pump	Irrig.	2.07	30	6	4E	Saline	Oct.	30	1973	10779
Turkey Creek	Myron Uldrich, Fairmont	Pump	Irrig.	1.90	22	7	2	Fillmore	Oct.	30	1973	10930**
					23	7	2	Fillmore	Oct.	30	1973	10930**
Turkey Creek	Frank E. Uldrich, Fairmont	Pump	Irrig.	2.01	22	7	2	Fillmore	Oct.	30	1973	11028**
					27	7	2	Fillmore	Oct.	30	1973	11028**
Turkey Creek	Dale Richards, Geneva	Pump	Irrig.	.50	27	7	3	Fillmore	Sept.	27	1973	11160**
Turkey Creek	Frank M. Kohler, Geneva	Pump	Irrig.	2.04	21	7	2	Fillmore	Oct.	30	1973	11545
Turkey Creek	Emil Ebke, DeWitt	Pump	Irrig.		24	5	4E	Saline	July	26	1974	12806
Turkey Creek	Francis L. Reinsch, Shickley	Pump	Irrig.		15	6	4	Fillmore	Sept.	30	1974	12974
Turkey Creek, Trib. to	Dennis Kimbrough, Geneva	Pump	Irrig.	1.11	14	6	3	Fillmore	Oct.	30	1973	9246**
Turkey Creek, Trib. to	Alva Ward Estate, Geneva	Pump	Irrig.	1.16	23	7	3	Fillmore	Sept.	27	1973	10688**
					24	7	3	Fillmore	Sept.	27	1973	10688**
Turkey Creek, Trib. to	Lang and Gregory, Collyer, Kansas	Pump	Irrig.	1.37	22	7	3	Fillmore	Sept.	27	1973	10714**
Turkey Creek, Trib. to	Dennis Kimbrough, Geneva	Pump	Irrig.	.53	14	6	3	Fillmore	Oct.	30	1973	11316**
Turkey Creek, Trib. to	Dennis Kimbrough, Geneva	Pump	Irrig.		14	6	3	Fillmore	Sept.	30	1974	12899
Turkey Creek, S.F.	Wayne Garrison, Geneva	Pump	Irrig.	1.04	35	6	2	Fillmore	Sept.	27	1973	9728

Division 1-E
(no cancellations)

**Part of appropriation canceled.

CLAIMS AND APPLICATIONS CANCELED OR DISMISSED FROM OCTOBER 1, 1972 TO SEPTEMBER 30, 1974

Source	Appropriator and Address	Carrier	Use to which Applied	Provisional Grant in Sec.-ft	Location of Diversion or Dam				Date of Priority			Doc. No.	App. No.
					S	T	R	County					
Division 1-F													
Nemaha River, Big N.F.	Richard B. Gracke, Tecumseh	Pump	Irrig.	14	5	10	Johnson	Aug.	21	1973		12619	
Nemaha River, Big S.F.	Robert Stepanek, DuBois	Pump	Irrig.	18	1	13E	Richardson	Jan.	26	1973		12396	
Nemaha River, Little	Charles Anderson, Nebraska City	Pump	Irrig.	11	8	12E	Otoe	Dec.	1	1972		12278	
Spring Creek	Earl Wilhelm, Tecumseh	Pump	Irrig.	30	5	12E	Johnson	Sept	30	1974		11227	
Spring Creek, Trib. to	Laurin J. Berg, et al., Talmage	Berg Res. No. 1	Storage	28	6	12E	Johnson	Jan.	26	1973		12422	
Division 2-A													
Beaver Creek	Gley Dankard on, Gothenburg	Pump	Irrig.	1.44	17	17	3	Platte	Nov.	8	1973		8297
Calamus River	Alfred Welsh Blessing, Hastings	Pump	Irrig.	10	22	17	Loup	May	24	1974		12721	
Calamus River	Edward Dawe, Burwell	Pump	Irrig.	9	21	16	Garfield	Sept.	30	1974		12902	
Cedar River	Leonard Wondercheck, Fullerton	Pump	Irrig.	11	16	6	Nance	May	24	1974		12719	
Clear Creek	Sherbeck and Sherbeck, Wilsonville	Pump	Irrig.	4.13	4	16	17	Custer	Aug.	1	1974		1894
Clear Creek	Arnold E. Hurt, Mason City	Pump	Irrig.	.88	1	15	17	Custer	Aug.	28	1974		2026**
Clear Creek	Mary F. Soper, Broken Bow	Pump	Irrig.	2.00	22	16	17	Custer	Aug.	1	1974		2040
Clear Creek	Louis Banker, Jr., Kanawha, Iowa	Pump	Irrig.	.13	36	14	16	Sherman	Aug.	1	1974		2370
Clear Creek	Scott and Brown, Ansley	Pump	Irrig.	.96	27	17	18	Custer	Aug.	28	1974		2900
Clear Creek	Albert Heapy, Litchfield	Pump	Irrig.	.15	10	14	16	Sherman	Aug.	1	1974		3004
Clear Creek	Paul J. Kahls, Litchfield	Pump	Irrig.	.18	4	14	16	Sherman	Aug.	1	1974		3829
Clear Creek	John J. Cherry, Litchfield	Pump	Irrig.	.18	33	15	16	Sherman	Aug.	28	1974		3855

Clear Creek	Ken Janulewicz, Loup City	Pump	Irrig.	.16	7	15	16	Sherman	Aug.	1	1974	4031
Clear Creek	W. L. Vocke, Litchfield	Vocke Canal	Irrig.	.30	17	15	16	Sherman	Aug.	1	1974	4167
Clear Creek	Vincent Kusek, Loup City	Pump	Irrig.	.15	17	15	16	Sherman	Aug.	28	1974	4292
Clear Creek	John J. Cherry, Litchfield	Pump No. 2	Irrig.	.35	33	15	16	Sherman	Aug.	28	1974	4294
Clear Creek	Delbert Burton, Litchfield	Burton Canal	Irrig.	.65	3	14	16	Sherman	Aug.	1	1974	4317**
Clear Creek	Walter L. Young, Ansley	Pump	Irrig.	.13	33	15	16	Sherman	Aug.	1	1974	4437
Clear Creek	David E. Kautz, Brady	Pump	Irrig.	1.23	22	14	16	Sherman	Aug.	1	1974	4602
Clear Creek	Sidney Voss, Arcadia	Pump	Irrig.	.99	6	16	17	Custer	Aug.	1	1974	6104
Clear Creek	Mason and Randel, Litchfield	Pump	Irrig.	7.00	36	14	16	Sherman	Aug.	28	1974	6514
Clear Creek	Lucile Johnson, Valley	Pump	Irrig.	.21	35	14	16	Sherman	Aug.	28	1974	7182**
Clear Creek	Mary Beck, Litchfield	Pump	Irrig.	1.21	15	14	16	Sherman	Aug.	1	1974	8426
Clear Creek	Beck and Beck, Litchfield	Pump	Irrig.	.63	15	14	16	Sherman	Aug.	1	1974	9897
Clear Creek	Arthur J. Anderson, Ansley	Pump	Irrig.		1	16	18	Custer	Jan.	26	1973	12277
Loup River	Alfred M. Gossman, Columbus	Columbus-Genoa Canal	Irrig.		34	18	1	Platte	Mar.	2	1973	12525
Loup River, Middle	Edward Kriss, Comstock	Pump	Irrig.		23	19	17	Custer	Jan.	26	1973	10390
Loup River, Middle	Loup Basin Reclamation District, Farwell	Sargent Canal	Irrig.		32	21	21	Custer	Aug.	16	1973	12782*
Loup River, North	Francis Justesen, St. Paul	Pump	Irrig.	1.24	6	15	9	Howard	Apr.	4	1973	2131**
Loup River, North	Britton J. Peters, Sargent	Taylor-Ord Canal	Irrig.		7	15	9	Howard	Apr.	4	1973	2131**
Loup River, North	Britton J. Peters, Sargent	Taylor-Ord Canal	A-2312	.04	29	21	17	Valley	Dec.	18	1973	2312**
Loup River, North	Britton J. Peters, Sargent	Taylor-Ord Canal	Irrig.	† .04	29	21	17	Valley	Dec.	18	1973	3980a**
Loup River, North	Earl Hurst, Burwell	Taylor-Ord Canal	Irrig.	.19	29	21	17	Valley	Dec.	18	1973	3980a**
Loup River, North	R. Glen Ballagh, Burwell	Taylor-Ord Canal	Irrig.		13	21	19	Loup	Jan.	29	1973	7986*
Loup River, North	R. Glen Ballagh, Burwell	Pump	Irrig.		19	21	16	Garfield	Jan.	26	1973	12313
Loup River, North	Platte Valley Cattle Company, Grand Island	Pump	Irrig.		14	24	25	Blaine	Aug.	21	1973	12641
Loup River, North	Marion W. Frank, Broken Bow	Pump	Irrig.		32	22	19	Loup	May	24	1974	12717
Loup River, North	Katherine Satterfield Estate, North Platte	Pump	Irrig.		22	21	18	Loup	May	24	1974	12754
Loup River, North	Glen R. Ballagh, Burwell	Pump	Irrig.		19	21	16	Garfield	May	24	1974	12802
Mud (Beaver) Creek	Charles Penn, Broken Bow	Penn's Canal	Irrig.	.50	32	17	20	Custer	Aug.	1	1974	215
Mud (Beaver) Creek	Skala and Skala, Litchfield	Litchfield Mills	Power	54.0	33	14	16	Sherman	Aug.	28	1974	999**
Mud (Beaver) Creek	Ravenna Grain Company, Ravenna	Ravenna Mills	Power	60.0	8	12	14	Buffalo	Aug.	28	1974	1037**

**Pending, Claim Canceled.

*Application dismissed.

**Part of appropriation canceled.

CLAIMS AND APPLICATIONS CANCELED OR DISMISSED FROM OCTOBER 1, 1972 TO SEPTEMBER 30, 1974

Source	Appropriator and Address	Carrier	Use to which Applied	Provisional Grant in Sec. ft.	Location of Diversion or Dam				Date of Priority		Doc. No.	App. No.
					S	T	R	County				
Division 2-A (Cont.)												
Mud (Beaver) Creek	Lamb and Lamb, Mason City	Mason City Roller Mill and Light Plant	Power	31	15	17	Custer	Aug. 28	1974	1042* #		
Mud (Beaver) Creek	Neal E. Wilson, Litchfield	Pump	Irrig.	.51	11	14	Custer	Aug. 28	1974		1879	
Mud (Beaver) Creek	L. R. Hagood, Broken Bow	Van Sant Pumping Plant	Irrig.	.27	33	17	Custer	Aug. 1	1974		1880	
Mud (Beaver) Creek	U. (Ulrick) Sorensen, Berwyn	Pump	Irrig.	1.00	21	16	Custer	Aug. 1	1974		1884	
Mud (Beaver) Creek	Mrs. Helen R. Pesek, Litchfield	Pump	Irrig.	.71	19	14	Sherman	Aug. 1	1974		2423	
Mud (Beaver) Creek	Franssen and Franssen, Boelus	Pump	Irrig.	1.25	13	14	Custer	Aug. 28	1974		2445	
Mud (Beaver) Creek	Mrs. Irene M. Wilke, Ravenna	Pump	Irrig.	1.26	4	12	Buffalo	Aug. 1	1974		2464	
Mud (Beaver) Creek	Rollie Amsberry, Mason City	Pump	Irrig.	.22	22	15	Custer	Aug. 1	1974		2684	
Mud (Beaver) Creek	Amsberry and Amsberry, Mason City	Pump	Irrig.	.56	23	15	Custer	Aug. 28	1974		2789	
Mud (Beaver) Creek	Raymond E. Shepardson, Ansley	Pump	Irrig.	.54	15	15	Custer	Aug. 1	1974		2792	
Mud (Beaver) Creek	Donald K. Reissland, Litchfield	Pump	Irrig.	1.15	19	14	Sherman	Aug. 1	1974		2793	
Mud (Beaver) Creek	Frank Reed, Mason City	Pump	Irrig.	.84	23	15	Custer	Aug. 1	1974		2802	
Mud (Beaver) Creek	Melvin H. Sherbeck, Ansley	Pump	Irrig.	.43	5	15	Custer	Aug. 1	1974		2884	
Mud (Beaver) Creek	Fred H. Feldman, Litchfield	Pump	Irrig.	.17	33	14	Sherman	Aug. 1	1974		3025	
Mud (Beaver) Creek	Lounsbury and Sharpless, San Bernardino, California	Pump	Irrig.	.54	15	15	Custer	Aug. 28	1974		3090	
Mud (Beaver) Creek	Cleon M. Moody, Ansley	Pump	Irrig.	.40	5	15	Custer	Aug. 1	1974		3157	
Mud (Beaver) Creek	Ella Zinnel, Ravenna	Pump	Irrig.	.37	2	12	Buffalo	Aug. 1	1974		3201	
Mud (Beaver) Creek	Melton and Melton, Ravenna	Pump	Irrig.	.04	8	12	Buffalo	Aug. 1	1974		3213**	
Mud (Beaver) Creek	Melvin H. Sherbeck, Ansley	Pump	Irrig.	.87	9	15	Custer	Aug. 1	1974		3232	
Mud (Beaver) Creek	Elmer Nelsen, Berwyn	Pump	Irrig.	1.15	36	16	Custer	Aug. 1	1974		3249	
Mud (Beaver) Creek	Virgil Wilke, Hazard	Pump	Irrig.	.36	2	12	Buffalo	Aug. 1	1974		3389	
Mud (Beaver) Creek	Alkire and Alkire, Ravenna	Pump	Irrig.	.37	12	12	Buffalo	Aug. 1	1974		3407	
Mud (Beaver) Creek	City of Ravenna, Ravenna	Pump	Irrig.	.02	8	12	Buffalo	Aug. 1	1974		3415	
Mud (Beaver) Creek	Louis E. Yanda, Ravenna	Pump	Irrig.	.25	1	12	Buffalo	Aug. 1	1974		3454	
Mud (Beaver) Creek	Keller Brothers, Broken Bow	Pump	Irrig.	.44	35	16	Custer	Aug. 1	1974		3480	
Mud (Beaver) Creek	Lizetta M. Brown, et al., Omaha	Pump	Irrig.	.68	29	13	Sherman	Aug. 28	1974		3494	
Mud (Beaver) Creek	Edward Krichau, Ravenna	Pump	Irrig.	.13	7	12	Buffalo	Aug. 28	1974		3552**	
Mud (Beaver) Creek	Cunningham and Petrik, Ansley	Pump	Irrig.	.56	16	15	Custer	Aug. 28	1974		3670	
Mud (Beaver) Creek	Kenneth L. Reinertson, Hazard	Pump	Irrig.	.23	33	13	Sherman	Aug. 1	1974		3721	

Mud (Beaver) Creek	Claire Milan Larson, Hazard	Pump	Irrig.	.38	33	13	15	Sherman	Aug.	1	1974	3750
Mud (Beaver) Creek	Floyd G. Quail, Kearney	Pump	Irrig.	.76	28	13	15	Sherman	Aug.	28	1974	3751
Mud (Beaver) Creek	Lounsbury and Sharpless, San Bernardino, California	Pump	Irrig.	.10	15	15	18	Custer	Aug.	28	1974	3778
Mud (Beaver) Creek	Kenneth L. Reinertson, Hazard	Pump	Irrig.	.58	33	13	15	Sherman	Aug.	1	1974	3817
Mud (Beaver) Creek	Fred H. Feldman, Litchfield	Pump	Irrig.	.20	33	14	16	Sherman	Aug.	1	1974	3994
Mud (Beaver) Creek	Reinertson and Reinertson, Hazard	Pump	Irrig.	.34	19	13	15	Sherman	Aug.	1	1974	4017
Mud (Beaver) Creek	Lounsbury and Sharpless, San Bernardino, California	Pump	Irrig.	.03	15	15	18	Custer	Aug.	28	1974	4053
Mud (Beaver) Creek	Ethelyn Reinertson, Hazard	Pump	Irrig.	.45	19	13	15	Sherman	Aug.	1	1974	4138
Mud (Beaver) Creek	Russell Adams, Broken Bow	Pump	Irrig.	2.23	3	16	20	Custer	Aug.	1	1974	4288
Mud (Beaver) Creek	Floyd Quail, Miller	Pump	Irrig.	.32	28	13	15	Sherman	Aug.	28	1974	4682**
Mud (Beaver) Creek	Jennie E. Dean, Broken Bow	Pump	Irrig.	.55	13	16	20	Custer	Aug.	1	1974	5071
Mud (Beaver) Creek	Givens and Givens, Litchfield	Pump	Irrig.	1.14	36	14	16	Sherman	Aug.	1	1974	5211
Mud (Beaver) Creek	Chester Loy, Jr., Berwyn	Pump	Irrig.	.77	21	16	19	Custer	Aug.	1	1974	5279
Mud (Beaver) Creek	Chester Loy, Sr., Berwyn	Pump	Irrig.	.49	17	16	19	Custer	Aug.	1	1974	5280
Mud (Beaver) Creek	Melvin H. Sherbeck, Ansley	Pump	Irrig.	3.73	9	15	18	Custer	Aug.	1	1974	5399
Mud (Beaver) Creek	Cunningham and Petrik, Ansley	Pump	Irrig.	.66	16	15	18	Custer	Aug.	28	1974	5428
Mud (Beaver) Creek	Lavina C. Foster, Berwyn	Pump No. 2	Irrig.	.91	27	16	19	Custer	Aug.	1	1974	5535
Mud (Beaver) Creek	Mrs. Vivian C. Williams, Ansley	Pump	Irrig.	.66	31	16	18	Custer	Aug.	1	1974	6571
Mud (Beaver) Creek	Joseph H. Gross, Maryville, Mo.	Pump	Irrig.	.48	32	16	18	Custer	Aug.	1	1974	7053
Mud (Beaver) Creek	Virgil Wilke, Hazard	Pump	Irrig.	.69	2	12	15	Buffalo	Aug.	1	1974	7109
Mud (Beaver) Creek	Lizetta M. Brown, et al., Omaha	Pump	Irrig.	1.32	29	13	15	Sherman	Aug.	28	1974	7874
Mud (Beaver) Creek	Wilford C. Harris, Berwyn	Pump	Irrig.	.15	16	16	19	Custer	Aug.	1	1974	7893
Mud (Beaver) Creek	Mrs. Faye M. Wendt, Hazard	Pump	Irrig.	.93	19	13	15	Sherman	Aug.	1	1974	8061
Mud (Beaver) Creek	John F. Aden, Hazard	Pump	Irrig.	.04	29	13	15	Sherman	Aug.	1	1974	8313
Mud (Beaver) Creek	John F. Aden, Hazard	Pump	Irrig.	.03	3	12	15	Buffalo	Aug.	1	1974	8314
Mud (Beaver) Creek	Rudolph Psota, Ravenna	Pump	Irrig.	.39	2	12	15	Buffalo	Aug.	1	1974	8337a
Mud (Beaver) Creek	Willard W. Keller, Broken Bow	Pump	Irrig.	.94	35	16	19	Custer	Aug.	1	1974	9919
Mud (Beaver) Creek	George Louis Yanda, Ravenna	Pump	Irrig.	.76	7	12	14	Buffalo	Aug.	1	1974	10669
Mud (Beaver) Creek	Carl W. Kucera, Hazard	Pump	Irrig.		1	13	16	Sherman	Jan.	26	1973	10945
Mud (Beaver) Creek	Reuben Staab, Berwyn	Pump	Irrig.		21	16	19	Custer	Mar.	2	1973	12534
Oak Creek	Alton Hatt, Dannebrog	Dannebrog Reservoir	Domestic		2	13	11	Howard	Oct.	4	1972	1556
Platte River	Marion Ingold, Fremont	Pump	Irrig.		19	17	7E	Saunders	Mar.	2	1973	12577

**Pending, Claim Canceled.

*Application dismissed.

**Part of appropriation canceled.

CLAIMS AND APPLICATIONS CANCELED OR DISMISSED FROM OCTOBER 1, 1972 TO SEPTEMBER 30, 1974

Source	Appropriator and Address	Carrier	Use to which Applied	Provisional Grant in Sec.-ft.	Location of Diversion or Dam				Date of Priority			Doc. No.	App. No.
					S	T	R	County					
Division 2-A (Cont.)													
Spring Branch (Dutchman Creek)	Horace Kennedy, Broken Bow	Pump	Irrig.		17	16	19	Custer	Aug.	1	1974		3211
Timber Creek	Neemeyer and Neemeyer, Cedar Rapids	Pump	Irrig.		18	17	7	Nance	Sept.	30	1974		12864
Division 2-B													
Bell Creek	Thompson and Thompson, Arlington	Pump	Irrig.		7	17	10E	Washington	Sept.	30	1974		12887
Bell Creek	Monke and Otto, Arlington	Mon Otto Res. No. 1 ..	Storage ..		36	19	9E	Washington	Sept.	30	1974		12943
Callahan Creek	Lloyd Vogler, Ashland	Pump	Irrig.		6	11	10E	Cass	Mar.	2	1973		12532
Cedar Creek	Sylvester Josten, Elgin	Pump	Irrig.		10	23	6	Antelope ..	Jan.	26	1973		12391
Clearwater Creek ...	Dana L. Sisson, Ewing	Pump	Irrig.		5	24	9	Wheeler ...	Mar.	2	1973		12599
Dry Creek	Rose Ristow, Foster	Pump	Irrig.		13	27	4	Pierce	May	24	1974		12820
Eight Mile Creek ...	Wayne Meisinger, Plattsmouth	Pump	Irrig.37	20	12	13E	Cass	Aug.	23	1974		9108**
Elkhorn River	R. Keith Christensen, Fremont	Pump	Irrig.		13	19	8E	Dodge	Jan.	26	1973		12336
Elkhorn River	Taylor and Taylor, Neligh	Pump	Irrig.		12	25	7	Antelope ..	Mar.	2	1973		12535
Elkhorn River	Chas. A. Timm, Nickerson	Pump	Irrig.		31	19	9E	Dodge	Nov.	2	1973		12676*
Elkhorn River, N.F.	Lowell Koehn, Fremont	Pump	Irrig.		5	26	2	Pierce	Aug.	21	1973		12631
Elkhorn River, N.F.	C. Hubert Riley, Pierce	Pump	Irrig.		35	26	2	Pierce	Sept.	30	1974		12869
Elkhorn River, N.F., Middle Branch	Peters Brothers, Wausa	Pump	Irrig.		5	28	2	Pierce	Mar.	2	1973		12546
Harlan Reservoir ...	Dale Harlan, Hickman	Pump	Stor-only .		27	8	7E	Lancaster .	Aug.	21	1973		12686

Kucera Reservoir ...	Joseph W. Kucera, Clarkson	Pump	Stor-only ..		28	21	3E	Stanton ...	Apr.	19	1973	12346
Logan Creek	Jack A. Soll, Elkhorn	Pump	Irrig.	1.21	22	24	7	Cuming ...	Sept.	30	1974	2963
Mon Otto Res. No. 1	Monke and Otto, Arlington	Pump	Stor-only ..		36	19	9E	Washington	Sept.	30	1974	12944*
Oak Creek, Middle	Donald A. Plautz, Valparaiso	Plautz Res. No. 1	Storage ..		23	12	4E	Seward ...	May	24	1974	12845
Plautz Reservoir No. 1	Donald A. Plautz, Valparaiso	Pump	Stor-only . Supp. 1. ...	A-11107	23	12	4E	Seward ...	Aug.	23	1974	12846*
Salt Creek	Loyal J. Eddings, Lincoln	Eddings Reservoir	Storage ..		27	8	6E	Lancaster .	Jan.	31	1974	12900*
Sand Creek	Vernon A. Virka, Morse Bluffs	Pump	Irrig.		5	16	6E	Saunders ..	Jan.	26	1973	12350
Silver Creek	Myrtle B. Berggren, Redondo Beach, California	Pump	Irrig.		33	15	8E	Saunders ..	Mar.	2	1973	12583
Silver Creek	Robert S. Lachance, Bellevue	Pump	Irrig.		21	14	8E	Saunders ..	May	24	1974	12750
Willow Creek	Gerald Starkel, Pierce	Pump	Irrig.		34	26	2	Pierce	May	24	1974	12715
Willow Creek	C. Hubert Riley, Pierce	Pump	Irrig.		35	26	2	Pierce	Sept.	30	1974	12868
Division 2-C												
Carver Creek	Stanley M. Huffman, Whitman	Round Lake	Storage ..		7	28	26	Cherry ...	Dec.	6	1972	12770*
Heese Res. No. 1 ...	Mrs. Friedel Heese, Colome, S.D.	Pump	Supp. 1. ...	A-12158	22	35	22	Keya Paha .	Jan.	26	1973	12160
Hemingford Creek ..	Gary Benda, Alliance	Pump	Irrig.		30	26	47	Box Butte .	May	24	1974	12794
Niobrara River	Larry D. Mitchell, Atkinson	Pump	Irrig.		2	33	14	Holt	Sept.	30	1974	12852
Niobrara River	Wayne C. Anderson, Stuart	Pump	Irrig.		7	33	15	Holt	Sept.	30	1974	12932
Niobrara River, Trib. to	Elmer C. Allyn, Stuart	Allyn Reservoir No. 2	Storage ..		9	33	15	Holt	Mar.	22	1974	12033
Verdigre Creek, Trib. to	Victor Belohlavy, Creighton	Pump	Irrig.		17	29	7	Knox	Sept.	30	1974	12924

*Application dismissed.

**Part of appropriation canceled

CLAIMS AND APPLICATIONS CANCELED OR DISMISSED FROM OCTOBER 1, 1972 TO SEPTEMBER 30, 1974

Source	Appropriator and Address	Carrier	Use to which Applied	Provisional Grant in Sec.-ft.	Location of Diversion or Dam				Date of Priority			Doc. No.	App. No.
					S	T	R	County					
Division 2-D													
White Clay Creek	Walgren and Walgren, Rushville	Pump	Irrig.	26	34	45	Sheridan	Sept.	30	1974		12888	
Division 2-E													
(no cancellations)													
Division 2-F													
Bazile Creek	Ernest Kracht, Center	Pump	Irrig.	3	30	5	Knox	Mar.	2	1973		12609	
Bazile Creek	Leo Stortz, Creighton	Pump	Irrig.	22	29	5	Knox	Sept.	30	1974		12980	
Norwegian Bow Cr.	Gerald O. Seim, Hartington	Pump	Irrig.	22	31	1E	Cedar	Aug.	21	1973		12626	
Ponca Creek	Wm. F. Black, Lynch	Pump	Irrig.	22	33	10	Boyd	Sept.	30	1974		12854	
Ponca Creek, Ravine, Trib. to	Ellsworth Wenke, Spencer	Ellsworth Reservoir	Storage	9	34	11	Boyd	Apr.	20	1973		6753*	
Spring Creek	Donald Schwartz, Winnetoon	Pump	Irrig.	19	29	5	Knox	Sept.	30	1974		12903	

**Part of appropriation canceled.

**PUBLIC POWER DISTRICTS
AND
PUBLIC POWER AND
IRRIGATION DISTRICTS**

**PUBLIC DISTRICTS ORGANIZED UNDER CHAPTER 70, ARTICLE 6, REISSUE REVISED
STATUTES, 1943, As Amended POWER AND IRRIGATION DISTRICTS**

Name of District	Headquarters	Municipalities Constituting District
*Almeria Public Power and Irrigation District	Almeria	Strohl Voting Precinct in Loup County
*Beaver-Sappa Public Power and Irrigation	Stamford	Emerson, Eldorado, Orleans, Fairfield and Sappa Townships in Harlan County; Richmond, Maple Creek, Weaver, Eureka, Lincoln and Beaver City Voting Precincts in Furnas County
*Benkelman-Haigler-Arickaree Public	Haigler	Haigler Parks, Benkelman, Indian Creek and Max Voting Precincts in Dundy County; Stratton, Union and Pleasant View Voting Precincts in Hitchcock County
*Blue Creek Public Power and Irrigation District	Lewellen	Loneragan and Belmar Voting Precincts in Keith County, Blue Creek, Lost Creek and Lisco Voting Precincts in Garden County; Eastwood Voting Precinct in Morrill County
*Cedar Valley Public Power and Irrigation District	Cedar Rapids	Cedar, Spalding and Leo Valley Voting Precincts in Greeley County; Dublin, North Cedar and South Cedar Voting Precincts in Boone County; Timber Creek, Cedar, Council Creek and Fullerton Voting Precincts and City of Fullerton in Nance County
The Central Nebraska Public Power and	Holdrege	Adams, Phelps, Gosper and Kearney Counties

*Dismal River Public Irrigation District	Anselmo	Dunning Voting Precinct in Blaine County; Natick Voting Precinct in Thomas County; Hayes, Cliff, Kilfoil and Victoria Voting Precincts in Custer County
*Harvard Public Power and Irrigation District	Harvard.	Eldorado, Harvard First, Harvard Second and Lynn Voting Precincts in Clay County
Loup River Public Power District	Columbus	Platte, Colfax, Boone, and Nance Counties; Spalding and Cedar Voting Precincts in Greeley County and Mud Creek Voting Precinct in Wheeler County
*Merrick County Public Pump Irrigation District	Central City	Merrick County
Middle Loup Public Power and Irrigation District	Arcadia.	Sargent, Comstock, Douglas Grove, Myrtle and Spring Creek Voting Precincts in Custer County; Geranium, Liberty, Arcadia and Yale Voting Precincts in Valley County; Washington, West Logan, Webster, West Loup City, East Loup City, Clay, Austin, and Rockville Voting Precincts in Sherman County
Nebraska Public Power District	Columbus	The entire State of Nebraska, except, the Counties of Kimball, Cheyenne, Grant, Arthur, Douglas, and Sarpy, and parts of the Counties of Dodge and Washington
North Loup River Public Power and Irrigation District	Ord	Rockford and Burwell Village Voting Precincts in Garfield County; Taylor and Kent Voting Precincts in Loup County; Elyria, Ord Township, Ord City, Springdale and North Loup Voting Precincts in Valley County

*District Inactive.

**PUBLIC DISTRICTS ORGANIZED UNDER CHAPTER 70, ARTICLE 6, REISSUE REVISED
STATUTES, 1943, As Amended POWER AND IRRIGATION DISTRICTS (Concluded)**

Name of District	Headquarters	Municipalities Constituting District
Omaha Public Power District	Omaha	Washington County, exclusive of the City of Balir, Douglas County, Sarpy County; Arizona and Summit No. 2 Precincts of Burt County; Logan, Cuming, Everett, Hooper-Hooper, Hooper-Winslow, Nickerson, Maple, Cotterell, Union, North Bend, Platte and Elkhorn Precincts of Colfax County; Saunders County, exclusive of Oak Creek, Newman, Mariposa, Elk, Chester and Bohemia Precincts and the City of Wahoo; Cass County, exclusive of the City of Plattsmouth; Otoe County, exclusive of the Cities of Nebraska City and Syracuse; Johnson County, exclusive of the City of Tecumseh; Nemaha County, exclusive of the City of Auburn; Pawnee County, exclusive of the City of Pawnee City; Richardson County, exclusive of the Cities of Falls City and Humboldt.
*Panhandle Public Pump Irrigation District	Alliance	Boyd, Lake, Box Butte, Wright, Running Water, Nonpariel, Dorsey, Snake Creek, Liberty and Lawn Voting Precincts, exclusive of City of Alliance, in Box Butte County; Leonard Voting Precinct in Dawes County
*Sargent Public Irrigation District	Sargent	Sargent Voting Precinct No. 1, including City of Sargent, Corner Voting Precinct (formerly Sargent Voting Precinct No. 2); West Union Voting Precinct and Milburn Voting Precinct in Custer County

*United Public Power and Irrigation District	Cambridge	Frontier County; Furnas County; Harlan County; Red Willow County, exclusive of City of McCook; Stratton, Pleasant View, Trenton, Grant, Logan, Union, Freedom, Upper, Cornell and Driftwood Voting Precincts in Hitchcock County
*White Tail Public Power and Irrigation District	Keystone	White Tail Voting Precinct in Keith County

*District inactive

**PUBLIC DISTRICTS ORGANIZED UNDER CHAPTER 70, ARTICLE 6, REISSUE REVISED
STATUTES, 1943, As Amended – RURAL ELECTRIFICATION DISTRICTS**

Name of District	Headquarters	Municipalities Constituting District
Burt County Public Power District	Tekamah	Burt County, exclusive of the cities of Oakland, Lyons and Tekamah; Pleasant Valley, Ridgely, Everett, Maple, Logan, Cuming, and Webster precincts, exclusive of the Village of Dodge and the Village of Snyder lying within said Webster precinct, all in Dodge County; precincts designated as 5A and 5B exclusive of that part of Precinct 5B in Herman, in Washington County. Merry, Bryan, Blackbird, Dawes, Anderson, Winnebago, exclusive of the Village of Winnebago, Omaha except that portion thereof in the Village of Walthill, Pender, exclusive of the Village of Pender, and Flourney, exclusive of the Village of Thurston, all precincts of Thurston County.
Butler County Rural Public Power District	David City	Butler County, Exclusive of City of David City; Bohemia, Chester, Elk, Newman, Oak Creek, Mariposa, and Douglas Townships in Saunders County
Cedar-Knox Power District	Hartington	Cedar County; Hill, Herrick, Frankfort, Eastern, Dolphin, Dowling, Addison, Lincoln, Columbia, Morton, Peoria, Harrison, Central and Cleveland Voting Precincts in Knox County
Chimney Rock Public Power District	Bayard	Morrill County; Dewey, Field, Tabor, Highland and Castle Rock Voting Precincts in Scotts Bluff County

Cornhusker Public Power District	Columbus	Boone County, exclusive of City of Albion; Colfax County, exclusive of City of Schuyler, Nance County, exclusive of City of Fullerton and City of Genoa; Platte County, exclusive of City of Columbus; Spaulding and Cedar voting precincts in Greeley County; and Mudcreek voting precinct in Wheeler County
Cuming County Public Power District	West Point	Cuming County, exclusive of City of Wisner and City of West Point
Custer Public Power District	Broken Bow	Custer County, exclusive of Cities of Broken Bow and Sargent and Villages of Ansley, Arnold, and Callaway; all of Loup County; all of Blaine County; all of Thomas County; all of Logan County; Elm, Scott, Harrison, Hazard, and Clay Voting Precincts in Sherman County; Mullen and Valley Voting Precincts, exclusive of Village of Mullen in Hooker County; Pleasant Hill, Wilson, and Reeves Voting Precincts in Cherry County; Hall, Worden, Tyron, and Lemley Voting Precincts in McPherson County; Harrison, Table, Cox, Garfield, Whittier, Myrtle, Hall, and Lemon Voting Precincts in Lincoln County
Dawson County Public Power District	Lexington	Dawson County; Buffalo County, exclusive of the Cities of Kearney and Ravenna; Bristol Precinct in Sherman County; Brace, Bethel, Robb, Elwood, Harrison and Lincoln Voting Precincts in Gosper County; Birdwood, North Rosedale, Rosedale, Hall, Cox, Hershey, Hinman, Antelope, Fairview, Nowell, Miller, Osgood, Maxwell, Brady Island, Vroman, Sellers, Plant, Payne, Cottonwood, Gaslin, Peckham, Kem, Well, Box Elder and Walker Voting Precincts in Lincoln County; Fairview and Plumcreek Voting Precincts in Frontier County.

**PUBLIC DISTRICTS ORGANIZED UNDER CHAPTER 70, ARTICLE 6, REISSUE REVISED
STATUTES, 1943, As Amended – RURAL ELECTRIFICATION DISTRICTS (Continued)**

Name of District	Headquarters	Municipalities Constituting District
Elkhorn Rural Public Power District	Battle Creek	All of Madison County, exclusive of the Cities of Madison, Norfolk, Newman Grove, Tilden, Meadow Grove; Mills, Willow Creek, Blaine, Clover Valley, Cleveland and South Branch Voting Precincts in Pierce County; Grant, Burnett, exclusive of City of Tilden, Elm, Willow, Cedar, exclusive of City of Elgin, Oakdale, Neligh, exclusive of City of Neligh, Custer, Logan, exclusive of City of Elgin, Elgin, Ord, Blaine, Royal, Lincoln, Stanton, Clearwater, French Town, and Garfield Voting Precincts in Antelope County; Deloit, Ewing, and Golden Voting Precincts in Holt County; Caldwell and Clearwater Voting Precincts in Wheeler County
Franklin County Rural Public Power District	Franklin	Franklin County
Howard-Greeley Rural Public Power District	St. Paul	Howard County, exclusive of City of St. Paul, Spring Creek, Brayton, Fish Creek, Scotia, Logan, O'Connor, Center, Leo Valley, and Freeman Valley Voting Precincts in Greeley County
Imperial Public Power District	Imperial	City of Imperial
K.B.R. Rural Public Power District	Ainsworth	Keya Paha County; Brown County, exclusive of the Cities of Ainsworth and Long Pine; Rock County; Sparks, Ke-

		wanee, Wood Lake, Goose Creek, Elsmere, Pleasant Hill, Wilson, Loup, Cleveland, Evergreen, Schlegal, and Valentine Voting Precincts, exclusive of the City of Valentine, in Cherry County
Loup Valleys Rural Public Power District	Ord	Valley County, exclusive of the election wards within the City of Ord; Garfield County, exclusive of election wards within the City of Burwell; Francis, Buffalo, Bartlett, and Ericson voting precincts in Wheeler County; Homestead, Clear Creek, Parnell, Mount Pleasant and Wallace Creek voting precincts in Greeley County; Washington, Logan, Oak Creek, Elm, Webster, Austin, Ashton, Rockville, Clay, East Loup City and West Loup City Voting Precincts in Sherman County
McCook Public Power District	McCook	Red Willow County, exclusive of Tyrone, Lebanon, Beaver, Danbury, East Valley and North Valley Voting Precincts; Frontier County, exclusive of Garfield, Grant, Orafino, Earl and Muddy Voting Precincts; Hitchcock County, exclusive of Eden, Palisade, Beverly, Pleasant Hill, Blackwood, Webster and Starky Voting Precincts; and the following Voting Precincts included in Lincoln County: Walker, Jeffrey, Deer Creek, Fox Creek, Box Elder, Buchanan, Well, Medicine, Somerset, and Kem.
Norris Public Power District	Beatrice	Thayer County, exclusive of City of Hebron, Jefferson County, exclusive of City of Fairbury, Saline County, exclusive of City of Crete; Gage County, exclusive of Midland Voting Precinct and exclusive of City of Beatrice and City of Wymore; Lancaster County, exclusive of City of Lincoln and Lancaster, Waverly, North Bluff, Oak No. 2, West Lincoln, Garfield No. 2, Yankee Hill No. 1, Grant No. 1 and Grant No. 2 Voting Precincts.

PUBLIC DISTRICTS ORGANIZED UNDER CHAPTER 70, ARTICLE 6, REISSUE REVISED
 STATUTES, 1943, As Amended – RURAL ELECTRIFICATION DISTRICTS (Continued)

Name of District	Headquarters	Municipalities Constituting District
North Central Nebraska Public Power District	Creighton	Western, Washington, Walnut Grove, Logan, Jefferson, Bohemia, Niobrara, Sparta, Verdigre, Miller, Spade, Union, Valley, Creighton, exclusive of City of Creighton, Cleveland, Central, Harrison, Hill and Santee, Voting Precincts in Knox County; Sherman, Verdigris, Eden, Bazile, Garfield, Royal, Ellsworth, Crawford, Custer and Willow Voting Precincts in Antelope County; Golden, Veridgris, Antelope, Iowa, Willowdale, Steel Creek and Scott Voting Precincts in Holt County; North Dry Creek, exclusive of City of Plainview; South Dry Creek, exclusive of City of Plainview, and Willow Creek Voting Precincts in Pierce County
Northeast Nebraska Rural Public Power District	Emerson	Dixon County, exclusive of all incorporated cities and villages; Emerson, Pigeon, Summit, St. John's, Hubbard and Omadi Voting Precincts, exclusive of all incorporated cities and villages, in Dakota County; Merry, Winnebago, Perry, Flourney, Thayer and Pender Voting Precincts, exclusive of incorporated cities and villages in Thurston County
Northwest Rural Public Power District	Hay Springs	Dawes County, exclusive of the Cities of Chadron and Crawford. Beaver, Extension, Milan, Wounded Knee, Hay Springs, exclusive of the City of Hay Springs, Rushville, exclusive of the City of Rushville, Clinton, West Gordon,

		exclusive of the City of Gordon, East Gordon, exclusive of the City of Gordon, East Mirage, West Mirage, Minnetonka, and Niobrara in Sheridan County; Irwin and Lavaca Voting Precincts in Cherry County
Polk County Rural Public Power District	Stromsburg	Silver Creek and Clarksville No. 1 Voting Precinct in Merrick County; Polk County, exclusive of City of Stromsburg and City of Osceola
Roosevelt Public Power District	Mitchell	Kiowa, Castle Rock A, Ford A, Ford B, Fanning, Mitchell, Funston, East Winter Creek, West Winter Creek, Roubadeau and Gering voting precincts in Scotts Bluff County; Sheep Creek a precinct in Sioux County; and Long Springs precinct in Banner County.
Seward County Rural Public Power District	Seward	Seward County
South Central Public Power District	Nelson	Webster County, exclusive of the voting precincts of the City of Red Cloud, and Villages of Blue Hill and Guide Rock; Clay County, exclusive of voting Precincts of the Cities of Clay Center, Harvard and Sutton; and Villages of Fairfield and Edgar; Nuckolls County, exclusive of the Voting Precincts of the Cities of Superior and Nelson; and including the following Voting Precincts in Adams County; Silver Lake, Zero and Little Blue

**PUBLIC DISTRICTS ORGANIZED UNDER CHAPTER 70, ARTICLE 6, REISSUE REVISED
STATUTES, 1943, As Amended – RURAL ELECTIFICATION DISTRICTS (Concluded)**

Name of District	Headquarters	Municipalities Constituting District
Southern Nebraska Rural Public Power District	Grand Island	Phelps County, exclusive of City of Holdrege; Kearney County, exclusive of City of Minden; Hamilton County, exclusive of City of Aurora; West Blue, Highland, Verona, Kenesaw, Wanda, Juniata, Denver, Blaine, Hanover, Ayr, Roseland and Cottonwood Voting Precincts in Adams County; Lake, Prairie Creek, Mayfield, South Loup, Camaron, Harrison, Center, Washington, exclusive of City of Grand Island, Alda, Wood River, Jackson, Martin, Doniphan and South Platte Voting Precincts in Hall County; Palmer, Loup, Prairie Creek, Vieregg, Midland, Chapman, Mead, Lone Tree, Prairie Island, Clarksville No. 2 and Central Voting Precincts in Merrick County
Southwest Public Power District	Palisade.	Hayes County; Hitchcock County, exclusive of Union, Freedom, Upper Driftwood, Grant, Logan, Cornell and Driftwood Voting Precincts and the Villages of Trenton and Stratton; Enterprise, Chase, Wauneta, Pioneer, Imperial and Logan Voting Precincts, exclusive of the City of Imperial and the Village of Wauneta in Chase County; Dundy County, exclusive of the City of Benkelman; Perry Voting Precinct in Red Willow County
Stanton County Public Power District	Stanton.	Stanton County

Twin Valleys Public Power District	Cambridge	Furnas County, exclusive of the Cities of Cambridge, Arapahoe, Oxford and Beaver City; Harlan County, exclusive of the Cities of Alma and Orleans; Rock Falls, Industry, Lake and Prairie Voting Precincts, exclusive of the City of Holdrege, in Phelps County; North Valley, East Valley, Tyrone, Lebanon, Beaver and Danbury Voting Precincts in Red Willow County; Muddy, Earl, Orafino, Garfield and Grant Voting Precincts in Frontier County; West Muddy, Elk Creek, Union, Highland, East Muddy, Turkey Creek and Lincoln Voting Precincts in Gosper County
Wayne County Public Power District	Wayne	Wayne County and the following Voting Precincts in Pierce County; Thompson, Plum Grove, Logan, Eastern, Foster, Allen, Slough and Pierce, exclusive of the Cities of Wayne, Winside, Hoskins and Wakefield, in Wayne County, and Osmond, McLean, Foster and Pierce, in Pierce County
Wheat Belt Public Power District	Sidney	Chambers, Lorenzo, Colton, Lodgepole, Bunkerhill, Pleasant View, Davison, Gurley, Union Valley, Huntsman and Eagle Voting Precincts in Cheyenne County; Redington, Court House Rock, Union, Kincaid, Weir-Lisco, Eastwood, Broadwater, Reilly Hill, and Storm Lake Voting Precincts in Morrill County; Lisco, Lost Creek, Blue Creek, Park, Sughrue and Rush Creek Voting Precincts in Garden County; North Chappell, South Chappell, Swan and Big Springs Voting Precincts in Deuel County
York County Rural Public Power District	York	York County, exclusive of City of York; and Fillmore County, exclusive of City of Geneva

PUBLIC DISTRICTS DISSOLVED

Name of District	Headquarters	Remarks	Date of Dissolution		
Boone and Nance Rural Public Power District	St. Edward	Now in Cornhusker Rural Public Power District	Feb.	11	1944
Buffalo County Public Power District	Kearney	Now in Dawson County Public Power District	Jan.	15	1952
Clay County Rural Public Power District	Clay Center		Jan.	27	1960
Dawson County Public Pump Irrigation District	Lexington		Nov.	2	1942
Eastern Nebraska Public Power District	Syracuse	Now in Omaha Public Power District	July	26	1966
Gering Valley Rural Public Power District	Gering	Now in Roosevelt Public Power District	Dec.	30	1969
Hall County Public Pump Irrigation District	Wood River		June	3	1944
Hall County Rural Public Power District	Wood River	Now in Southern Nebr. Rural Public Power Dist.	Apr.	11	1942
Hamilton County Rural Public Power District	Aurora	Now in Southern Nebr. Rural Public Power Dist.	Apr.	11	1942
Imperial Valley Public Power and Irrig. District	Palisade		Apr.	11	1946
Lancaster County Rural Public Power District	Walton	Now in Norris Public Power District	Aug.	3	1942
Merrick County Rural Public Power District	Central City	Now in Southern Nebr. Rural Public Power Dist.	Apr.	11	1942
Mirage Flats Public Power and Irrigation District	Hay Springs		Oct.	4	1948
Nebr. Mid-State Public Power and Irrigation Dist.	Grand Island		Nov.	3	1959
Republican River Public Power and Irrig. District	Superior		July	11	1950
South Platte Public Power and Irrigation District	Ogallala		July	2	1942
Southeastern Nebr. Rural Public Power District	Beatrice	Now in Norris Public Power District	June	15	1942
Thayer County Rural Public Power District	Hebron	Now in Norris Public Power District	Dec.	5	1942

**RECLAMATION DISTRICTS, ORGANIZED UNDER CHAPTER 46, ARTICLE 5,
REISSUE REVISED STATUTES 1943**

Name of District	Headquarters	Date Organized	Territory Comprising District
Nebraska Mid-State Reclamation District	Grand Island	January 21, 1948	Parts of Buffalo and Merrick Counties and part of Hall County North of Platte River
Loup Basin Reclamation District	St. Paul	January 27, 1950	Parts of Howard, Sherman, Valley and Custer Counties within the Middle Loup River Basin
Twin Loups Reclamation District	Ord	February 10, 1954	Parts of Valley, Howard, Nance, Greeley and Merrick Counties within the North Loup and Loup River Basins
North Central Nebraska Reclamation District	O'Neill	January 31, 1963	Parts of Keya Paha and Holt Counties within the Niobrara River Basin
Cedar Valley Reclamation District	Cedar Rapids	February 10, 1966	Parts of Boone, Greeley and Nance Counties

THIS PAGE INTENTIONALLY LEFT BLANK

INDEX

THIS PAGE INTENTIONALLY LEFT BLANK

INDEX

A

Administration of Water	13
Appropriations (SEE Claims and Applications)	22
Canceled and Dismissed	354

B

Bennett Reservoir	11
Box Butte Reservoir	11
Butler, Hugh Lake	11

C

Claims and Applications by Streams in Divisions:	
No. 1-A, Platte Rivers and Tributaries	22
No. 1-B, Republican and Frenchman Rivers and Tributaries	58
No. 1-C, Little Blue River and Tributaries	96
No. 1-D, Big Blue River and Tributaries	122
No. 1-E, Lodgepole Creek	170
No. 1-F, Nemaha Rivers and Tributaries	175
No. 2-A, Loup Rivers and Tributaries	195
No. 2-B, Lower Platte, Elkhorn Rivers and Tributaries	245
No. 2-C, Niobrara River and Tributaries	279
No. 2-D, White River and Tributaries	313
No. 2-E, Hat Creek and Tributaries	326
No. 2-F, Bazile, Bow, Elk Creeks and Tributaries	340
Claims and Applications Canceled or Dismissed	354
Commissioners:	
List of Water Commissioners	3
Map Showing Water Divisions	20
Compacts, Interstate	14
Crescent Lake	11

D

Developments, New	15
Districts: SEE Claims and Applications	22
Public Districts Dissolved	384
Public Power and Irrigation Districts	372
Rural Electrification Districts	376
Reclamation Districts	385
Water Districts by Divisions, Map of	20

E

Electrification Districts, Rural	376
Enders Reservoir	11
Executives and Employees	3

F

Fees Collected 17
Foreword 8

G

Glendo Reservoir 11
Ground Water, Permits to Withdraw, Transport, and Use 350

H

Harlan County Reservoir 11
Hearings 15
Hydrography 14

I

Interstate Compacts 14
Irrigation Districts, Public 372
SEE ALSO Claims and Applications 22

K

Kimball (Oliver) Reservoir 11
Kingsley Reservoir 11

L

Lake McConaughy 11
Legislation 15

M

Map of Nebraska:
Water Divisions 20
Medicine Creek Dam (Harry Strunk Lake) 11
Merritt Reservoir 11

N

Nebraska Power Review Board 4

O

Oliver Reservoir 11

P

Pathfinder Reservoir 11
Permits to Withdraw, Transport, and Use Ground Water 350
Power Districts, Public 372
Power Review Board 4
Precipitation:
 State in General 11
Public Power and Irrigation Districts 16,372

R

Red Willow Dam (Hugh Butler Lake) 11
Reclamation Districts 385
Reservoirs:
 Bennett 11
 Box Butte 11
 Crescent Lake 11
 Enders 11
 Glendo 11
 Harlan County 11
 Kingsley (Lake McConaughy) 11
 Medicine Creek (Harry Strunk Lake) 11
 Merritt 11
 Oliver (Kimball Irrigation District) 11
 Pathfinder 11
 Red Willow (Hugh Butler Lake) 11
 Sherman Reservoir 11
 Swanson Lake 11
 Whitney 11
Rural Electrification Districts 376

S

Sherman Reservoir 11
Statistical Summary 17
Strunk, Harry, Lake (Medicine Creek Reservoir) 11
Swanson Lake (Trenton Dam) 11

U

United States Geological Survey, Cooperation with 8

W

Water Administration 13
Water Divisions and Commissioners' District, Map of 20
Water Supply 8
Wells, Irrigation 18
Wells, Municipal 18, 350
Whitney Reservoir 11