

**FORTY-FIFTH BIENNIAL REPORT  
DEPARTMENT OF WATER RESOURCES**

**TO THE  
GOVERNOR OF NEBRASKA**

---

**1983-1984**

FORTY-FIFTH BIENNIAL REPORT

OF THE

DEPARTMENT OF WATER RESOURCES

TO

THE HONORABLE ROBERT KERREY  
GOVERNOR OF THE STATE OF NEBRASKA

LINCOLN, NEBRASKA

1983 - 1984

## DEPARTMENT OF WATER RESOURCES

### EXECUTIVES AND EMPLOYEES OF THE DEPARTMENT OF WATER RESOURCES

Terrance J. Ault, Water Resources Specialist II . . . . .	North Platte
Deborah A. Bandiola, Accounting Clerk II . . . . .	Lincoln
H. Lee Becker, Engineer IV/State Hydrologist . . . . .	Lincoln
William H. Birkel, Water Resources Specialist III . . . . .	Norfolk
Robert F. Bishop, Division Chief, Operations . . . . .	Lincoln
Dorothy A. Brening, Secretary II . . . . .	Bridgeport
Stanley M. Christensen, Water Resources Specialist IV . . . . .	Bridgeport
Susan E. Cotton, Staff Assistant I . . . . .	Lincoln
Bradley D. Edgerton, Water Resources Specialist I . . . . .	Cambridge
Susan A. France, Administrative Assistant II . . . . .	Lincoln
Eustaquio Guzman, Business Manager II . . . . .	Lincoln
Carol A. Hans, Administrative Secretary . . . . .	Lincoln
Thomas L. Hayden, Water Resources Specialist II . . . . .	Bridgeport
Mickey C. Hurst, Staff Assistant I . . . . .	Lincoln
Judith A. Huwaldt, Secretary II . . . . .	Lincoln
Dudley D. Jackson, Water Resources Specialist III . . . . .	Cambridge
J. Michael Jess, Director . . . . .	Lincoln
Thomas L. Klanecky, Water Resources Specialist II . . . . .	Ord
Lumir C. Kubicek, Division Chief, Engineering . . . . .	Lincoln
Thomas R. Lamberson, Assistant Director . . . . .	Lincoln
Guy H. Lindeman, Engineer III . . . . .	Lincoln
E. Jane Malone, Staff Assistant I . . . . .	Lincoln
James A. Marburger, Water Resources Specialist II . . . . .	Lincoln
Kathleen M. McDonald, Word Processing Specialist I . . . . .	Lincoln
Kenneth M. Meikle, Water Resources Specialist II . . . . .	Norfolk
Thomas A. Mitchell, Water Resources Specialist II . . . . .	Crawford
Harvey M. Mortimore, Water Resources Specialist II . . . . .	Bridgeport
David J. Neely, Water Resources Specialist III . . . . .	Bridgeport
Mark E. Nelson, Engineer II . . . . .	Lincoln
Russell K. Oaklund, Water Resources Specialist II . . . . .	Lincoln
Keith A. Paulsen, Water Resources Specialist III . . . . .	Lincoln
Lloyd E. Powell, Water Resources Specialist II . . . . .	Bridgeport
James C. Retchless, Water Resources Specialist II . . . . .	Bridgeport
Rosa L. Schuler, Water Resources Specialist I . . . . .	Bridgeport
Robert Sejkora, Water Resources Specialist II . . . . .	Lincoln
Janis Stakens, Drafter III . . . . .	Lincoln
Eric D. Stasch, Engineer I . . . . .	Lincoln
Danny L. Studnicka, Water Resources Specialist II . . . . .	Ord
Harold Turek, Water Resources Specialist II . . . . .	Ord
James W. Vassos, Water Resources Specialist III . . . . .	Bridgeport
Karl A. Wadas, Water Resources Specialist III . . . . .	Ord

## REPORT OF THE

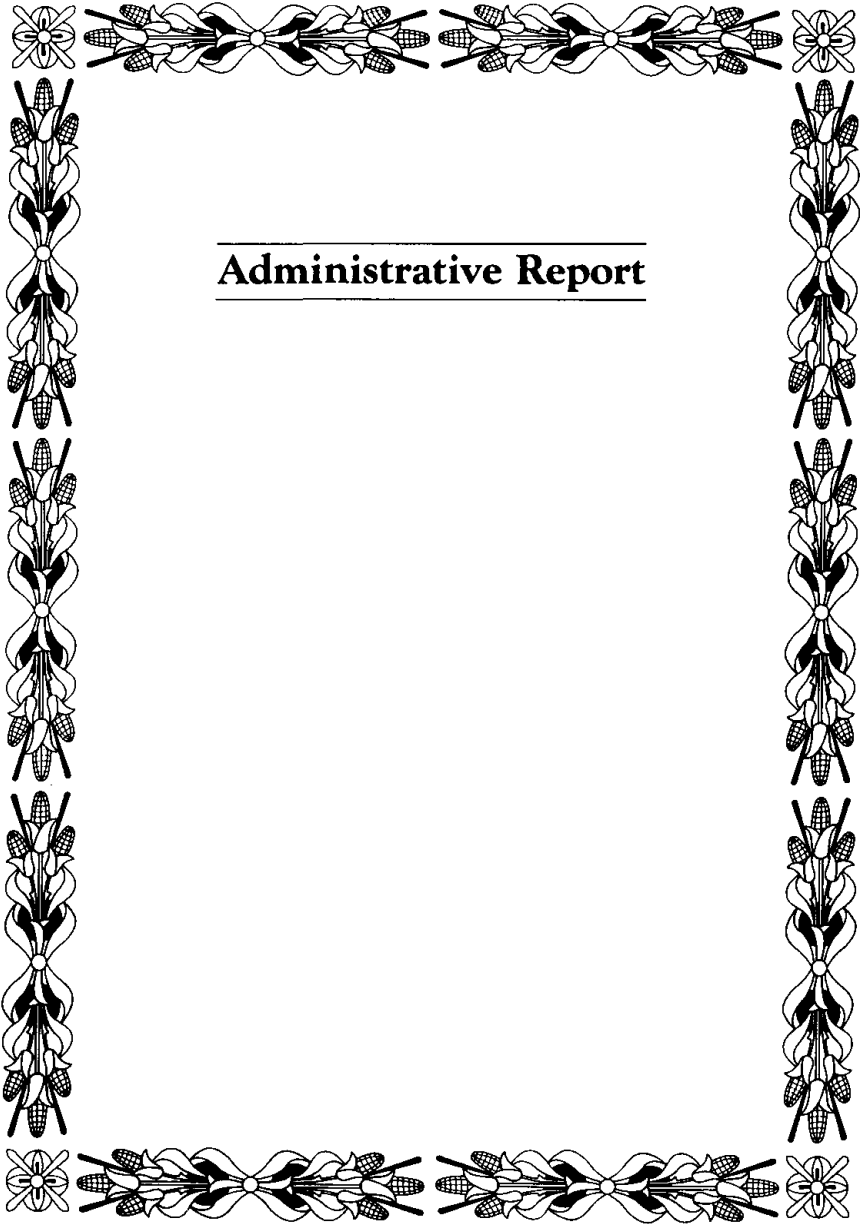
### OTHERS EMPLOYED DURING BIENNIUM

David Boyd, Water Resources Specialist I . . . . .	Lincoln
Joan C. Brunt, Gage Reader . . . . .	Lewellen
Susan Eichthaler, Typist II . . . . .	Bridgeport
David B. Ender, Water Resources Specialist I . . . . .	Ord
John W. Feistner, Engineer I . . . . .	Lincoln
Kert J. McKeone, Water Resources Specialist II . . . . .	North Platte
Sandra J. Miller, Secretary II . . . . .	Lincoln

### WATER COMMISSIONERS

Albert Amateis . . . . .	Bridgeport
Carol Blede . . . . .	Brady
Herschel A. Norris . . . . .	Brady
Victor L. Shepardson . . . . .	Paxton
L. Doug Shepperd, Jr. . . . .	Mills
Richard A. Webster . . . . .	Lincoln
Fred B. Williams . . . . .	Ord
L. Fred Zabel . . . . .	Cambridge





---

**Administrative Report**

---

## NEW DEVELOPMENTS

In 1983, Governor Kerrey appointed 41 Nebraskans to the Nebraska Water Independence Congress. The 41 members were from every geographic area of the state and from diverse economic, professional, political and philosophical backgrounds. Department Director Michael Jess was appointed to the Congress. The Congress was given the responsibility of recommending a water policy to the Governor. The recommendations made by the task force in their final report were the basis for some of the major legislation passed during this biennium.

Below is a summary highlighting significant legislation passed during the biennium that affects this department.

. LB 21. Allows appropriators to transfer the location of use of their water appropriations with approval of the department.

. LB 23. Removes the authority for granting and denying well permits within designated ground water management and control areas from the department. Since enactment, well permits are issued by each natural resources district containing a designated Ground Water Management or Control Area.

. LB 35. The purpose of this bill was to (a) accelerate the mapping of flood prone areas; (b) assist local governments in implementing effective flood plain management; (c) assure that when state lands are used or state facilities are constructed, flood hazards are prevented, flood losses are minimized, and the state's eligibility for flood insurance is maintained; (d) encourage local governments to qualify for participation in the national flood insurance program; and (e) provide interim state regulation of certain flood plains until local programs can be developed and implemented.

. LB 198. In a legal sense and in terms of its water rights, recognizes that as a result of surface water project operations, surface water can be incidentally or intentionally stored underground and recovered. Applications may be made to the department to recognize underground storage as a beneficial use. The law also allows for the project managers to apply for the right to charge a fee to ground water users within the benefited area who recover stored water.

. LB 1060. Requires applicants for transferring ground water to adjoining states to conform to rules of the NRD where the ground water is being withdrawn.

. LB 1106. (1) A Water Management Board was created by this law. The members of the board will be the directors of the Natural Resources Commission, Conservation and Survey Division of the University of Nebraska, and the Game and Parks Commission, and two members to be appointed by the Governor. The Board's responsibility will be to review, evaluate, and make recommendations on all major water projects costing more than \$10 million. (2) Ground Water Management plans are required from each NRD before January 1986. (3) The Natural Resources Commission may apply to the department for a water appropriation for instream uses such as recreation, fish and wildlife.

(4) Revenue bonds may be issued to finance the construction of water retention and impoundment structures for the purposes of water conservation and management.

On August 12, 1983, the Nebraska Supreme Court reversed a district court decision involving Northport Irrigation District. The Supreme Court found that irrigation seepage and runoff water which returns to a natural stream may not be recaptured by the original appropriator (see decision in Law Case Section). Instead, the Court ruled such water "belongs to the public" and may only be diverted under authority of a duly authorized water right. A similar case involving diversion of Turkey Creek waters by the Loup Basin Reclamation District, reported previously, has not yet been decided by the courts.

The Blue River Compact Administration authorized a three-year study to quantitatively assess the interrelationship between the ground water and surface water flows within the Big and Little Blue Rivers watersheds. The three-year study will conclude in 1986. A mathematical model to evaluate effects on state-line stream flows by regulation of ground water irrigation within designated stream reaches is to be produced.

Two publications were completed by department staff in 1983. They are Platte River Water Supply Downstream from Columbus and Surface Water Resources of the Cedar River, Beaver Creek and Nearby Streams.

The department sent cards to all irrigators in the fall of 1983 and 1984 requesting information on the number of acres actually irrigated. Completing the form and returning it to the department was voluntary since it is not required by statute. In 1983, approximately 85 percent of the cards were returned. The acres reported were extremely low. Several factors could be responsible for the low acreage reported. A one-year government payment-in-kind (PIK) program allowed farmers to receive payment for setting aside acres. There was also abundant rainfall in many areas of the state.

In September 1984, the High Plains States Groundwater Demonstration Program Act of 1983 was passed by Congress. This act authorizes joint federal and nonfederal investigation and establishment of projects for recharge of aquifers in western states, including Nebraska. The purpose of the demonstrations is to determine whether various recharge technologies can be applied to the diverse geologic and hydrologic conditions. Governor Kerrey has designated Department Director Jess as Nebraska's liaison with the Bureau of Reclamation for the demonstration projects.

Department staff, Wyoming state officials, and U. S. Bureau of Reclamation staff met during 1983 and 1984 to update and clarify administration of the North Platte River waters under the 1945 U. S. Supreme Court Decree. A written statement of the criteria for administration was agreed to by the three parties at the 1984 Natural Flow meeting.

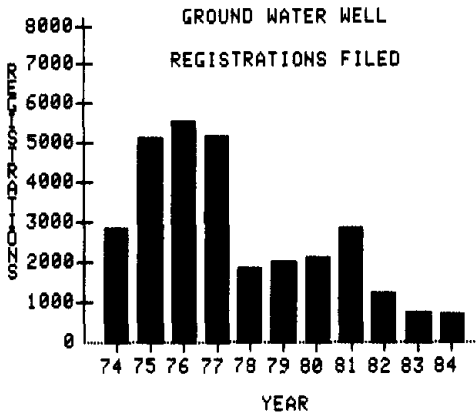
In the spring of 1983, the Nature Conservancy, a conservation coalition opposed to the Bureau of Reclamation's O'Neill Unit, suggested an alternative project scheme. It proposed providing the water supply by pumping from 198 large-capacity wells located in the Niobrara River Valley north of Newport. Project lands near Springview were omitted and the remainder were to be served by ground water recharged through spreading basins. At the urging of

Nebraska's Senator Exon, Congress funded and directed the department to examine the proposed alternatives. The 18-month, state-led study began in August 1983. Assistance from various state agencies, departments of the University of Nebraska, the Bureau of Reclamation, the North Central Reclamation and Irrigation District, and private consultants was used. The department served as the lead agency. The study is intended to answer five questions: Is a sufficient water supply available without construction of the Norden Dam? Can recharge of area aquifers be conducted on a long-term, sustained basis? Would certain institutional and legal questions prohibit or limit project operation? What wildlife and recreation impacts would result? In comparison to the Congressionally authorized project, what costs should area irrigators anticipate?

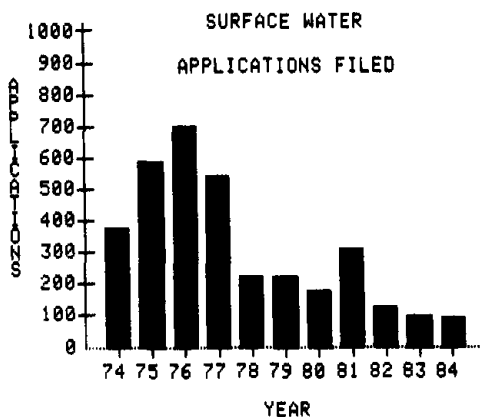
Tom Hayden, Water Resources Specialist II at Bridgeport, was named "Employee of the Year." This program was initiated by Governor Kerrey in 1984 to recognize outstanding state employees.

The United States District Court in Lincoln permanently enjoined Energy Transportation Systems, Inc. (ETSI) and the Secretary of the Interior, from contract performance which would have allowed ETSI to withdraw water from the Oahe Reservoir. The reservoir, built by the Corps of Engineers, is located on the Missouri River in South Dakota. Use of the water was intended for transportation of coal slurry (see decision in Law Case Section).

The number of new well registrations and applications for surface water permits decreased from previous years. Unfavorable economic conditions in the agricultural sector was credited as the major cause of this reduction (see graphs).



## REPORT OF THE



Water was first diverted through the new Kingsley Hydroelectric Plant in November of 1984. The plant was constructed by The Central Nebraska Public Power and Irrigation District, at a cost of approximately \$49 million. The capacity of the new plant is 50,000 K.W.H. All power generated is sold to Nebraska Public Power District. The maximum head is 150 feet and the maximum appropriation is 5,720 cubic feet per second. The plant was completed over six months ahead of schedule, and \$14.2 million under budget.

The Central Nebraska Public Power and Irrigation District also became a Glendo Contractor as of November 1984. A contract was signed between the district and the U. S. Bureau of Reclamation after 5½ years of negotiations. The contract is for the remaining available 8,000 acre-feet of Glendo water. Tri-County will then store this water for releases to five smaller districts who have contracted with Tri-County. The five districts are the Paxton-Hershey Water Company, Keith and Lincoln Counties Irrigation District, Platte Valley Irrigation District, Suburban Irrigation District, and Lisco Irrigation District.

## WATER RIGHTS ADMINISTRATION

Administration was not necessary in many areas of the state during the biennium because of abundant, and in many places overly abundant, rainfall. Following are summaries of administration supplied by each division engineer.

Platte River Basin

Above average flows in the North Platte and Platte Rivers provided a more than adequate supply to appropriators diverting from the main stream. No regulation was necessary on the main stem during 1983. Blue Creek, a tributary to the North Platte River in Garden County, experienced more demand than supply in early July 1983. Appropriations junior to the Graf Canal were closed or restricted intermittently from July 12 until August 16.

High flows during 1984 again negated a requirement for administration on the main stem of the Platte and North Platte Rivers. Blue Creek shortages required regulation of appropriators junior to the Graf Canal from June 28 to September 11.

Stan Christensen  
Division Engineer

White River and Hat Creek Basin

The Hat Creek Basin experienced little precipitation during early fall 1983 requiring the closure of appropriators in favor of riparian owners from October 18 until November 18. Appropriations in the Hat Creek Basin were also closed for riparian owners from October 17 until October 29, 1984.

Some regulation was required from August 20 to August 31, 1984 on the White River for appropriators junior to April 28, 1954.

Stan Christensen  
Division Engineer

Niobrara River Basin

In 1983, administration in the upper Niobrara River Basin began on July 18 when canals upstream and junior to Mirage Flats Canal were closed. These appropriations were closed until September 18.

The Niobrara appropriators upstream and junior to the Mirage Flats Canal were closed on July 11, 1984 and opened on September 14.

Stan Christensen  
Division Engineer

## REPORT OF THE

Above normal moisture in the Middle and Lower Niobrara Basin during the 1983 and 1984 water year maintained streamflow at or above normal flows. The department did not receive any requests for water administration.

Karl Wadas  
Division Engineer

Loup River Basin

The 1983 season found moisture conditions at or above normal, and this provided adequate flow for all appropriators within the Loup Basin. Wet conditions continued during the 1984 season. No requests for water administration were received that year.

Karl Wadas  
Division Engineer

Blue River and Salt Creek Basins

In 1983, no closing or regulatory orders were issued in the basin. The PIK crop reduction program and a wet spring allowed supply to meet demand.

In 1984, a wet spring increased streamflow and delayed planting, thereby encouraging shorter season crops. No closing or regulatory orders were issued.

Keith Paulsen  
Division Engineer

Elkhorn and Missouri Tribs Basins

Extensive wet weather in the spring of 1983 contributed to above average flows extending through the summer months. A large percentage of farm ground was diverted to idle acreage in USDA's PIK program resulting in less irrigated acreage. Even though the 1983 irrigation season was hot and dry, less irrigated acres and above average flows resulted in no water administration requests in 1983.

Northeast Nebraska experienced extremely wet weather in the spring of 1984. Above average stream flows carried into the irrigation season. Cool weather conditions and generous stream flows during the irrigation season contributed to no water administration requests in 1984.

Bill Birkel  
Division Engineer

Nemaha Basin

In 1983 only a short-lived localized shortage occurred. This resulted in release of water from a reservoir and regulation of one irrigator to meet demands for water on the North Fork of the Little Nemaha River. A combination of the PIK program and a wet spring increased supply and decreased demand.

In 1984, a wet spring increased streamflow and delayed planting, thereby encouraging shorter season crops. No closing or regulatory orders were issued.

Keith Paulsen  
Division Engineer

Republican River Basin

The 1983 irrigation season in the Republican River Basin started with excellent storage supplies and wet conditions until late June. Hot and dry weather hit with full force in the first two weeks of July, and by July 25, 80 appropriations had been closed on four streams. Appropriators on Red Willow Creek, Frenchman River, Stinking Water Creek and Medicine Creek were closed for the benefit of the Red Willow, Culbertson, and Cambridge Canals. There was no break in the dry weather until mid-September. All appropriations were open by September 21, when heavy rains blanketed the entire division.

The 1984 irrigation season was reminiscent of the previous year, with an above average period of moisture until late June followed by unusually dry weather without break until early September. Between July 9 and July 25, a total of 88 appropriations were closed for the benefit of the Culbertson, Red Willow and Cambridge Canals. They remained closed without interruption until mid-September. The region remained dry through late September. The high demand on dwindling water supplies in late summer prompted numerous administrative complaints. Along Red Willow Creek, an extensive investigation revealed two instances of unauthorized withdrawals from the "feeder" portion of the stream. Along the Lower Republican mainstem, although no closings or regulations were made, a careful check of pump diversions was made during the late summer.

Dudley Jackson  
Division Engineer



## REPORT OF THE

## WATER SUPPLY

The water supply for this biennium can be described as being sufficient and ranging to excessive. Many floods occurred across the state.

The water supply in the North Platte, South Platte, and Platte River basins was above normal for 1983. The runoff above Pathfinder, 2,160,000 acre-feet, was the third highest of record.

To help accommodate the excess water in the system, the Bureau of Reclamation began releasing surplus water from Glendo on April 15, 1983. They targeted 1,000 cfs at the state line. Director Jess and Attorney General Paul Douglas requested that Basin Electric forego scheduled releases from Grayrocks Reservoir on the Laramie River. In May, state line flows increased from 4,000 cfs to 7,000 cfs.

The construction of the hydroelectric facility at Lake McConaughy added to the situation. Releases from McConaughy were restricted to approximately 900 cfs for a time. There was, however, approximately 250,000 acre-feet of storage left in McConaughy. By May 27, inflows to the reservoir were matched by outflows, approximately 7,000 cfs.

The South Platte River also contributed significantly higher flows than normal. On May 1, 1983, flows at the Roscoe gage were 6,400 and increased to 9,800 cfs on June 1. The volume for 1983 at the Roscoe gage was 2,207,000 acre-feet. Lowland flooding was prevalent and several diversion structures on the Platte River were damaged.

1984 was basically a repeat of 1983 for the Platte Basin. The runoff above Pathfinder was 2,070,000 acre-feet, compared to a normal yield of 1,213,000 acre-feet. Pathfinder Reservoir, constructed in 1909, has spilled only four times and two of the four were in 1983 and 1984. The volume at the Roscoe gage was 1,500,000 acre-feet. Lowland flooding occurred again in the Scottsbluff-Gering area and below North Platte.

Many problems also occurred in 1984 across the rest of the state. Exceedingly heavy rains in the spring and early summer caused significantly high ground water levels in many areas of the state. In May of 1984, Ashland, Nebraska recorded ground water levels at 2.2 feet below the surface, and Grand Island had ground water within one foot of the surface. Sandhill lakes overflowed in some areas creating creeks between the lakes, washing out roadbeds, and forming new lakes.

In the Blue River basins, major floods occurred. Turkey Creek near Wilbur reached 33,000 cfs compared to a previously recorded peak of 7,300 cfs. Big Sandy Creek at Alexandria recorded 21,900 cfs which is approximately three times more flow than previously recorded. The Big Blue River at Barneston recorded a 100-year flood, and the Little Blue near Fairbury recorded a 50-year flood.

In the summer of 1984, many of the Salt Creek reservoirs were storing in the flood pool. Many recreation sites in the basin received damage because of high water. Two fatalities were attributed to the flooding of Stevens Creek.

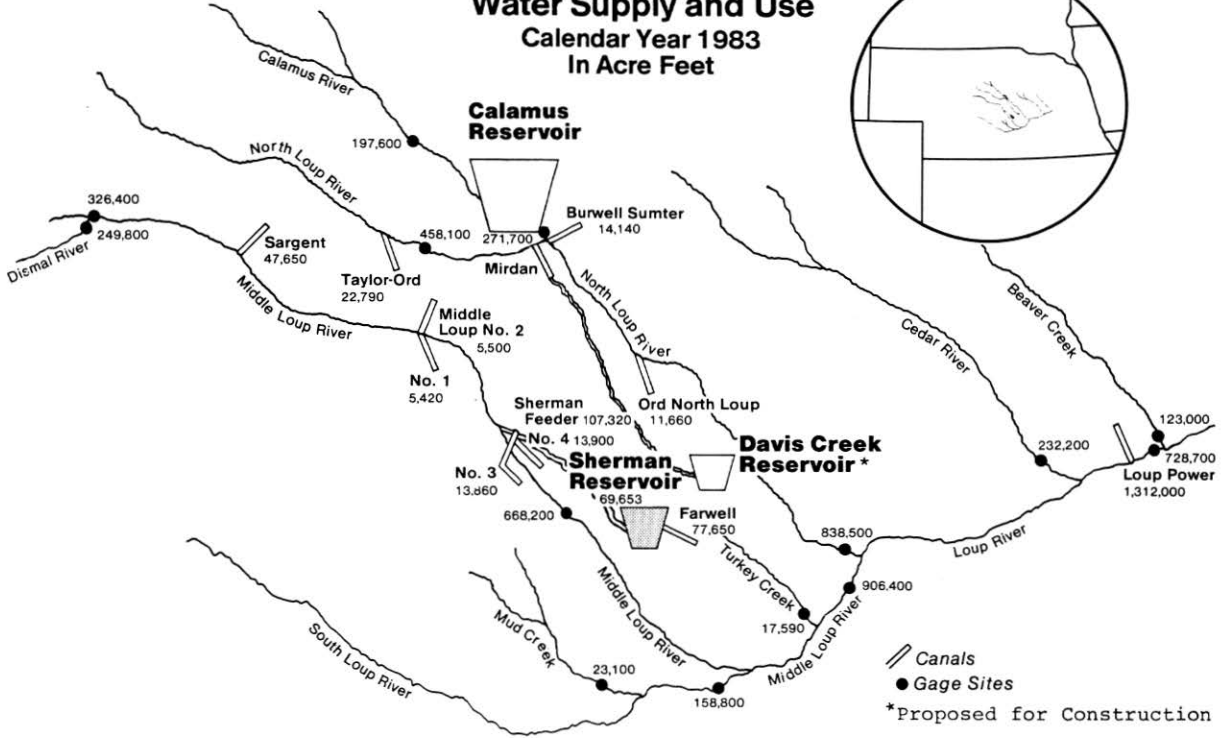
Serious flooding occurred along the Elkhorn from Stanton to the mouth. Bank erosion was a problem in many areas. The flow of the Elkhorn River at Waterloo was 1,872,000 acre-feet, 232 percent of average in 1983, and the mean flows for the three-month period April, May and June were 267 percent of average mean flows of record. In 1984, the flows at Waterloo were approximately 340 percent of average and the mean flows for April, May and June were 525 percent of average. Due to the wet conditions and problems occurring, many projects for bank stabilization, channel and drainage improvements, and tile drain installations were initiated.



The flow of the Middle Loup River at St. Paul in 1983 was 942,100 acre-feet. 1984 figures were approximately ten percent higher. There were no major shortages reported.

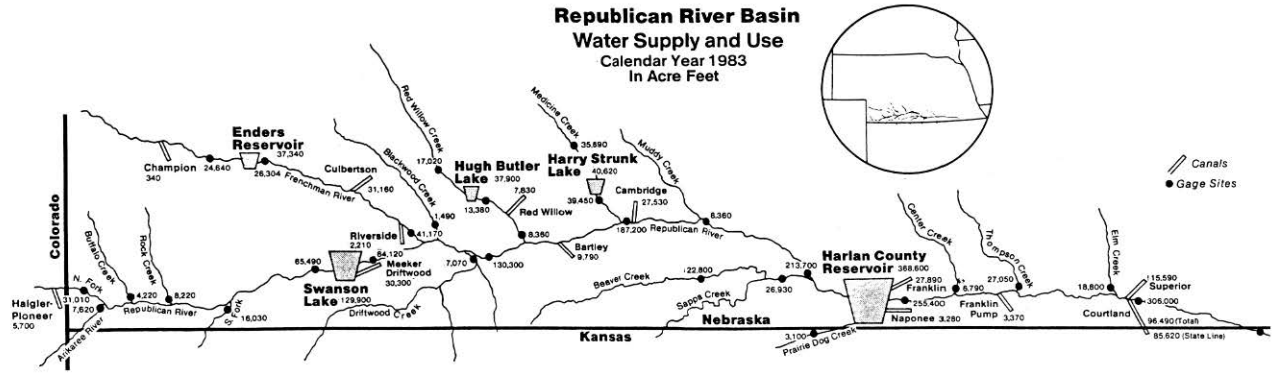
In the upper Niobrara, Hat Creek, and White River Basins, rainfall patterns produced above-average recordings through April of both 1983 and 1984. This was followed by dry early summer and mid-summer months. The inflow to Box Butte Reservoir for 1983 was approximately 22,580 acre-feet, 103 percent of normal. In 1984, the inflow was approximately 87 percent of normal for the period of record.

Sufficient rainfall in the Nemaha Basin during 1983 and 1984 provided flows to meet the demands of all appropriators.

# Loup River Basin Water Supply and Use Calendar Year 1983 In Acre Feet



 Canals  
 Gage Sites  
 \*Proposed for Construction



**THIS PAGE INTENTIONALLY LEFT BLANK**



---

**Court Cases**

---

**THIS PAGE INTENTIONALLY LEFT BLANK**

NORTHPORT IRRIGATION DISTRICT

V.

J. MICHAEL JESS, DIRECTOR  
NEBRASKA DEPARTMENT OF WATER RESOURCES, ET AL.

215 Neb. 152, 337 N.W.2d 733

NEBRASKA SUPREME COURT CASE NO. 82-378

Filed August 12, 1983

1. Equity: Appeal and Error. An action in equity is reviewed de novo without reference to the findings of fact made by the trial court.

2. Waters. A watercourse is defined by statute as any depression or draw 2 feet below the surrounding lands and having a continuous outlet to a stream of water, or river or brook.

3. \_\_\_\_\_. To constitute a watercourse it must appear that the water usually flows in a particular direction and by a regular channel, having a bed with banks and sides, and usually discharging itself into some other body or stream of water. It may sometimes be dry. It need not flow continuously, but it must have a well-defined and substantial existence.

4. \_\_\_\_\_. In order for a watercourse to exist there must be a permanent supply of water from similar conditions, such as rainfall or snowmelt, which will always produce a flow of water in the same channel and that these conditions will reoccur with some degree of regularity.

5. \_\_\_\_\_. The corpus of running water in a natural stream is not the subject of private ownership. Such water is classed with light and the air in the atmosphere. It is publici juris, or belongs to the public. A usufructuary right, or right to use it, exists, and the corpus of any portion taken from the stream and reduced to possession is private property so long only as the possession continues.

6. Res Judicata: Proof: Judgments. Where different proof is required, a judgment in one action does not preclude another action.

Heard before Krivosha, C. J., Boslaugh, McCown, White, Hastings, Caporale, and Shanahan, JJ.

WHITE, J.

This is an appeal of a permanent injunction against the director and division engineer of the Nebraska Department of Water Resources (State) from requiring the plaintiff, Northport Irrigation District (Northport), to obtain an appropriation permit to pump water from the Upper Dugout Creek into its canals for irrigation. In granting the injunction the trial court found that (1) the United States of America was granted the right under its appropriation



No. 768 from the State of Nebraska to recapture seepage and return flow from its project lands; (2) the decision in United States v. Tilley, 124 F.2d 850 (8th Cir. 1941), recognized that this appropriation entitled the United States to recapture seepage and return flow before it reaches the North Platte River and that this decision is res judicata as to the issues in this case; and (3) pursuant to contract, Northport is entitled to the rights of the United States under appropriation No. 768.

Northport installed a pump in the Upper Dugout Creek near Bridgeport, Nebraska, and began pumping water from Upper Dugout Creek into canal laterals to serve its district on July 21, 1981. No right of appropriation had been granted to Northport to the waters flowing in the Upper Dugout by the State. The State issued an order to Northport to stop pumping without an appropriation permit on July 22, 1981. Northport complied and filed this action seeking an injunction against the State.

The primary issue in this case is whether seepage waters from lands under an irrigation project or canal, which drain into a natural watercourse, may be collected by the appropriator from the natural watercourse and be applied to further beneficial use by the project or canal, or whether once the waters have returned to a natural watercourse they become public waters and are subject to administration by the State. We will first discuss whether Upper Dugout is a natural watercourse, and then whether all waters contained in Upper Dugout are public waters.

This action is an action in equity which is reviewed de novo without reference to the findings of fact made by the trial court. Barry v. Wittmersehouse, 212 Neb. 909, 327 N.W.2d 33 (1982).

The Northport Canal crosses the top one-third of Upper Dugout Creek in an east-west direction. Upper Dugout Creek itself flows in a north-south direction and empties into the North Platte River to the south. The stream is approximately 11 miles long, and is fed by a spring in the north that directs the flow to the south but is only large enough to supply the top 4 miles of Upper Dugout Creek with a constant flow of water. Prior to the start of construction on the Northport Canal in 1920, the remaining southern portion of Upper Dugout Creek contained water only after a rainfall, although there was testimony that another small spring from Bratten or Braddon Creek formerly flowed into the center of Upper Dugout before it was artificially dammed. Since the canal began flowing in 1926, the lower portion of Upper Dugout Creek has never had a dry measurement and flows year round. The evidence was quite clear that the only reason for the increased flow was due to seepage waters from lands irrigated by the canal which, through percolation or drainage, had found their way into Upper Dugout Creek.

Northport concedes that "there's no question here about whether there's a reasonably definite channel." Upper Dugout Creek flows in a well-defined channel cut in the soil by the action of the water. The creek has 2- to 3-foot-high natural banks and a 2- to 3-foot-wide bed consisting largely of gravel and sand. On all the maps and plats introduced into evidence, which varied from those originally surveyed and platted in 1877 until the present, Upper Dugout Creek is clearly shown as a creek in a well-defined channel. The photographs offered further serve to illustrate the well-defined and substantial existence of the watercourse.

A watercourse is defined by statute as "Any depression or draw two feet below the surrounding lands and having a continuous outlet to a stream of water, or river or brook shall be deemed a watercourse." Neb. Rev. Stat. § 31-202 (Reissue 1978).

"To constitute a water course, it must appear that the water usually flows in a particular direction; and by a regular channel, having a bed with banks and sides; and (usually) discharging itself into some other body or stream of water. It may sometimes be dry. It need not flow continuously; but it must have a well defined and substantial existence. \* \* \* there is a broad distinction between a stream and brook, constituting a water course, and occasional and temporary outbursts of water occasioned by unusual rains or the melting of snows, flowing over the entire face of a tract of land, and filling up low and marshy places, and running over adjoining lands, and into hollows and ravines which are in ordinary seasons destitute of water and dry." Barry v. Wittmersehouse, supra at 912-13, 327 N.W.2d at 35, quoting from Mader v. Mettenbrink, 159 Neb. 118, 65 N.W.2d 334 (1954).

The de novo review reveals that Upper Dugout Creek had permanent source headwaters in the north and possibly another in Bratten Creek before its flow to Upper Dugout Creek was dammed. The Upper Dugout Creek headwaters flowed in a southerly direction, with a final discharge into the North Platte River. While the lower portion of Upper Dugout Creek was often dry except for rainfall before the building of the canal, we do not believe that this fact alone negates the existence of a natural watercourse. "Those who are acquainted with the streams and water courses of the arid Rocky Mountain region of this country, draining as they do to steep, mountainous areas, with their swift currents running over gravelly and rocky bottoms, know that often in the dry summer months many of them are entirely dry, at least upon the surface. All of them, nevertheless, have well-defined beds, channels, banks, and currents of water, at least the greater portion of the year, and are in every respect water courses to which water rights may attach. But it would be plainly impracticable in this western part of the country to require that, in order to constitute a water course upon which rights may attach, there must be a continuous, uninterrupted, and perennial flow of water during the entire year, and from year to year. Hence the requirement of the law is that in order to constitute a water course the stream need not flow all of the time."

. . . .

"Where water, owing to the hilly or mountainous configuration of the country, accumulates in large quantities from rain and melting snow, and at regular seasons descends through long, deep gullies or ravines upon the lands below, and in its onward flow carves a distinct and well-defined channel, which even to the casual glance bears the unmistakable impress of the frequent action of running water, and through which it has flowed from time immemorial, such a stream is to be considered a water course, and to be governed by the same rules." Hoefs v. Short, 114 Tex. 501, 273 S.W. 785, 787-88 (1925).

In order for a watercourse to exist there must be a permanent supply of water from similar conditions, such as rainfall or snowmelt, which will always produce a flow of water in the same channel and that these conditions will reoccur with some degree of regularity. 1 Kinney, A Treatise on the Law of Irrigation and Water Rights § 302 (2d ed. 1912). This court is not concerned

by the evidence which indicated that a portion of the banks of Upper Dugout Creek had been repaired. A natural stream or watercourse does not lose its natural character as such merely by artificial improvements. 1 Kinney, supra at § 301.

We therefore find that Upper Dugout Creek comports with the statutory definition of a watercourse and subsequent cases of this court that have interpreted said statute.

The issue remains as to whether waters which have returned to a natural watercourse become public waters subject to administration by the State.

The right of Nebraska citizens to use the waters flowing in this State is protected by §§ 4, 5, 6, and 7 of article XV of the Constitution of Nebraska, which state as follows: "Sec. 4. . . . The necessity of water for domestic use and for irrigation purposes in the State of Nebraska is hereby declared to be a natural want. (Adopted, 1920.)

"Sec. 5. . . . The use of the water of every natural stream within the State of Nebraska is hereby dedicated to the people of the state for beneficial purposes, subject to the provisions of the following section. (Adopted, 1920.)

"Sec. 6. . . . The right to divert unappropriated waters of every natural stream for beneficial use shall never be denied except when such denial is demanded by the public interest. Priority of appropriation shall give the better right as between those using the water for the same purpose, but when the waters of any natural stream are not sufficient for the use of all those desiring to use the same, those using the water for domestic purposes shall have preference over those claiming it for any other purpose, and those using the water for agricultural purposes shall have the preference over those using the same for manufacturing purposes. Provided, no inferior right to the use of the waters of this state shall be acquired by a superior right without just compensation therefor to the inferior user. (Adopted, 1920.)

"Sec. 7. . . . The use of the waters of the state for power purposes shall be deemed a public use and shall never be alienated, but may be leased or otherwise developed as by law prescribed. (Adopted, 1920.)"

Neb. Rev. Stat. § 46-203 (Reissue 1978) establishes a "first in time is first in right" seniority system for water appropriations. Priority of appropriations dates from the filing of the application in the office of the Department of Water Resources, under Neb. Rev. Stat. § 46-205 (Reissue 1978).

Appropriation by the public requires an application to the Department of Water Resources setting forth certain information, such as the applicant's name, the source from which the water shall be appropriated, the amount of water for which appropriation is desired, the location from which the diversion will be made, the estimated time for completion of the diversionary structure, the point in time at which beneficial application of the water will be made to the land, the purpose for which the diverted water will be applied, and any additional facts required by the department. Neb. Rev. Stat. § 46-233 (Reissue 1978). The Department of Water Resources must then record the

application, examine it for sufficiency, and either deny or approve it with or without conditions. Neb. Rev. Stat. §§ 46-233 and 46-235 (Reissue 1978). The applicant is given 6 months after approval of an application to file a plat of the area and to commence construction of the diversion works. Failure to comply with these requirements of Neb. Rev. Stat. §§ 46-237 and 46-238 (Reissue 1978) works a forfeiture of the appropriation and all rights thereunder.

"The corpus of running water in a natural stream is not the subject of private ownership. 'Such water is classed with light and the air in the atmosphere. It is publici juris or belongs to the public. A usufructuary right or right to use it exists, and the corpus of any portion taken from the stream and reduced to possession is private property so long only as the possession continues. These principles were borrowed by the common law from the civil law and in turn were borrowed by the law of appropriation from the common law.'" Rock Creek Ditch etc. Co. v. Miller, 93 Mont. 248, 258, 17 P.2d 1074, 1076 (1933). In accord, see, Rogers v. Petsch, 174 Neb. 313, 117 N.W.2d 771 (1962), and Slattery v. Dout, 121 Neb. 418, 237 N.W. 301 (1931), which hold that a landowner does not have an exclusive right to use waters to the injury of senior appropriators. There are approximately 20 senior appropriators downstream from Upper Dugout Creek who would be adversely affected by the issuance of an injunction in this case. This court is concerned that these prior appropriators should have been joined as necessary parties to this lawsuit. This issue was neither briefed nor argued by counsel for either side. However, we find it unnecessary to comment further in view of our ruling in this case.

Northport's contention that, by bringing canal seepage water into the watershed of Upper Dugout Creek, it has become entitled to the use of that excess water for the district is simply untenable. While the Rock Creek case cites an exception to the general public ownership rule for an appropriator who by his own executions increases the available supply of water in a stream and therefore has the right to appropriate it, the exception "contemplates the increase of a stream occasioned through the exertions of man directed to that end, and does not contemplate accessions to the stream through the process of nature, as by percolating waters." 93 Mont. at 262, 17 P.2d at 1078. This argument is without merit.

Northport's arguments that the case of United States v. Tilley, 124 F.2d 850 (8th Cir. 1941), is res judicata upon the issues in this case, or that Northport was a privy to a prior appropriation, are also without merit. To provide water for Northport and other irrigation districts in Nebraska, the United States applied for and obtained water appropriation permit No. 768 from the State of Nebraska in 1904, which permitted the diversion of 230 cubic feet per second of water from the North Platte River. In 1912 the United States posted and recorded a notice of appropriation which claimed "all unappropriated surface, surplus, waste, seepage, return, drainage or developed waters flowing in any and all of said streams, creeks, arroyos, gulches, ravines, depressions and drainage channels within the limits of the North Platte Project of the United States Reclamation Service." In 1918 the United States entered into a contract with the Northport Irrigation District. Under the contract the United States claimed all waste, seepage, spring, and percolating water arising within the district. In 1941 the United States appealed a decision of the U. S. District Court for the District of Nebraska in which one

of the defendants was A. C. Tilley, state engineer and head of the Department of Roads and Irrigation of the State of Nebraska. The Eighth Circuit Court reversed the District Court and found that certain drains below the Tri-State Canal were "developed for the express purpose of collecting and removing the seepage." United States v. Tilley, supra at 861, and therefore the United States should be able to collect that seepage and reapply it to the land without a new appropriation. The decision was based upon the previous case of Ramshorn Ditch Co. v. United States, 269 F. 80 (8th Cir. 1920), in which the Eighth Circuit Court held that the United States was entitled to collect seepage in a particular drain without a new appropriation if it was within a reasonable time after the seepage began. Northport claims to be in privity with the United States by virtue of its contract for the purchase of the Northport Canal and therefore the Tilley and Ramshorn cases are res judicata on the instant issues.

We do not find either the Tilley or Ramshorn cases to be controlling or dispositive of the issues before this court.

Where different proof is required, a judgment in one action does not preclude another action. Suhr v. City of Scribner, 207 Neb. 24, 295 N.W.2d 302 (1980). The present case involves a different canal and a different watercourse. The Ramshorn case also relied upon Rev. Stat. §§ 3426 and 3427 (1913), which statutes have since been repealed. Federal law specifically defers to state appropriation laws in determining the right of the United States to appropriate water within a state. National Irrigation Act of 1902, 43 U.S.C. §§ 371 et seq. (1976); California v. United States, 438 U.S. 645, 98 S. Ct. 2985, 57 L. Ed. 2d 1018 (1978).

The appropriation permit granted by the State of Nebraska to the United States defines the appropriation rights which Northport possesses in natural flow waters within the State of Nebraska. Neb. Rev. Stat. § 46-231 (Reissue 1978). Appropriation permit No. 768 lists only the North Platte River as the source of the water. No mention was made in the appropriation permit of diversion or appropriation from the waters in Upper Dugout Creek. A change of point of diversion was sought by Northport in 1979 and no mention was made in the application, order, or map that Northport considered Upper Dugout Creek as a source of water.

Northport also relies on the notice of appropriation filed by the United States, which it maintains is support for its right to appropriate water from Upper Dugout Creek. We are unable to find any Nebraska statute, past or present, which has permitted the United States to appropriate water merely by filing a notice of an intent to do so and posting said notice by several creek beds. Further, while the notice mentions other creeks by name, it fails to refer to Upper Dugout Creek or even the range or township within which it is located.

Even assuming arguendo that Northport did have a valid appropriation permit, it would have terminated from nonuse. The waters from the Northport Canal have seeped into the watershed of Upper Dugout Creek for over 55 years without recapture. As mentioned previously, there are now several downstream appropriators with senior rights to the water. These water users have been granted appropriation permits based on the seniority appropriation system. A filing date must be supported by use. Neb. Rev. Stat. § 46-229 (Reissue

1978). Nonuse for over 3 years terminates the right by statutory cancellation proceedings. Neb. Rev. Stat. § 46-229.02 (Reissue 1978). In State v. Nielsen, 163 Neb. 372, 79 N.W.2d 721 (1956), this court held that where the evidence shows that irrigation rights have not been used for more than 10 years, the provisions of Neb. Rev. Stat. § 25-202 (Reissue 1979) cause the clear loss of the appropriation right, independent of any cancellation proceeding.

For all of the above reasons the judgment is reversed and the cause dismissed.

REVERSED AND DISMISSED.

## REPORT OF THE

STATE OF MISSOURI, ET AL.

V.

COLONEL WILLIAM R. ANDREWS, JR., ET AL.

587 Fed. Supp. 1268

U. S. DISTRICT COURT CASE NO. CV82-L-442

Filed August 18, 1982

KANSAS CITY SOUTHERN RAILWAY COMPANY, ET AL.

V.

COLONEL WILLIAM R. ANDREWS, JR., ET AL.

587 Fed. Supp. 1268

U. S. DISTRICT COURT CASE NO. CV82-L-443

Filed August 18, 1982

JUDGMENT OF PERMANENT INJUNCTION

In accordance with the accompanying memorandum,

IT IS ORDERED:

1. That the motion of ETSI for summary judgment, filing 57 in CV82-L-442, is denied as to Count I of the amended complaint, filing 175;
2. That the motion of ETSI for summary judgment, filing 67 in CV82-L-443, is denied as to Count III of the second amended complaint, filing 168;
3. That the joint motions of the federal defendants and ETSI to dismiss, filings 73 and 97 in CV82-L-442, are denied as to Count I of the amended complaint, filing 175;
4. That the joint motions of the federal defendants and ETSI to dismiss, filings 70 and 104 in CV82-L-443, are denied as to Count III of the second amended complaint, filing 168;
5. That the motion of the States of Missouri, Iowa, and Nebraska for summary judgment, filing 143 in CV82-L-442, is granted as to Count I of the amended complaint, filing 175;





## REPORT OF THE

STATE OF MISSOURI, ET AL.

V.

COLONEL WILLIAM R. ANDREWS, JR., ET AL.

587 Fed. Supp. 1268

U. S. DISTRICT COURT CASE NO. CV82-L-442

Filed August 18, 1982

KANSAS CITY SOUTHERN RAILWAY COMPANY, ET AL.

V.

COLONEL WILLIAM R. ANDREWS, JR., ET AL.

587 Fed. Supp. 1268

U. S. DISTRICT COURT CASE NO. CV82-L-443

Filed August 18, 1982

MEMORANDUM ON MOTIONS TO DISMISS AND ON  
CROSS-MOTIONS FOR PARTIAL SUMMARY JUDGMENT

This memorandum concerns the issue of the authority of the Secretary of the Interior to sign a contract with Energy Transportation Systems, Inc. (ETSI) which would allow ETSI to use water from Oahe Reservoir in a coal slurry pipeline. The complaints in both of these cases allege that the Secretary lacked authority to enter into the contract. The defendants have moved to dismiss these claims, and cross-motions for partial summary judgment also have been filed. Filings 57, 73, 93 and 143 in CV82-L-442 and filings 67, 70, 104 and 147 in CV82-L-443. The State of South Dakota, proceeding as amicus curiae, argues that the issue is irrelevant.

I. General History

The authority of the Secretary of the Interior depends on an interpretation of the Flood Control Act of 1944, P.L. 78-534, 58 Stat. 887, the single most important subject of which was the Missouri River Basin. The lower basin suffered severe floods in 1942, 1943 and 1944. Flood Control: Hearings on H.R. 4485 before a Subcommittee of the Senate Committee on Commerce, 78th Cong., 2d Sess. (1944), at 659-663 (testimony of Col. Miles Reber) (hereinafter cited as 1944 Hearings); H.R. Doc. No. 475, 78th Cong. 2d Sess. (1944), at 24-25. Residents of the lower basin pressured Congress for

flood control, and residents of the upper basin wanted reservoirs for storage of water for irrigation.

The basin's development concerned two agencies--the War Department's Corps of Engineers 1/, which was responsible for flood control and navigation throughout the country, and the Bureau of Reclamation of the Department of the Interior, which was organized to reclaim the arid lands of the nation's seventeen western states. These different responsibilities produced some conflict between the two agencies over where the dams would be built, who would build them, how the resulting reservoirs would be used, and who would control them. The Corps wanted as much empty storage space as possible to hold back flood waters and to use stored water during droughts to maintain the Missouri below Sioux City at a level high enough for navigation and sewage disposal. The Bureau wanted as much full storage space as possible for irrigation, especially during long droughts.

The Corps' plan for the basin, H.R. Doc. No. 475 (the Pick Plan) proposed building five dams on the main stem of the Missouri River below Fort Peck Reservoir in Montana, including six million acre-feet reservoirs at Oahe and Oak Creek in South Dakota. The dams were to be used for flood control, navigation, irrigation, and power production, while a number of very small flood control dams were to be built on the Missouri's tributaries. Id., at 28, 29.

The Bureau's report (the Sloan Plan) disagreed with the Pick Plan as to where the dams should be built, 1944 Hearings, at 516-518 (testimony of W. G. Sloan); Sen. Doc. No. 191, at 115-118, and as to the size of Oahe Dam. The Sloan Plan proposed a 19.6 million acre-feet Oahe Reservoir which would have flooded out the Oak Creek Dam and furnished water for irrigation of 750,000 acres in South Dakota's James River Basin, navigation, and power production, as well as flood control. Sen. Doc. No. 191, at 115.

Although the parties disagree on the seriousness of the conflict between the Corps and the Bureau, it is impossible and unnecessary to characterize accurately the agencies' relationship. No matter how bitter the dispute may have been, the agencies never disagreed over who was to build and control the main stem dams. The Pick Plan assigned those duties to the Corps of Engineers. H. R. Doc. No. 475, at 31. Maj. Gen. Reybold, the Chief of Engineers, told Bureau Commissioner H. W. Bashore that Corps' control of those dams was essential. Sen. Doc. No. 191, at 7. Bashore's formal commentary on the Pick Plan said that the main stem dams should be "constructed, operated, and maintained by the Corps of Engineers" because of "their peculiarly close relationship with flood control and navigation." H.R. Doc. No. 475, at 7; see, also, Letter of H. W. Bashore to the Secretary of the Interior, reprinted in Sen. Doc. No. 191, at 4. The Bureau's Board of Review recommended that the Corps operate all reservoirs where flood control and navigation dominated; it also recommended that the Bureau operate all "irrigation features" and that where a reservoir's irrigation function was minor compared with flood control, it should be operated "under regulations of the Bureau" as far as irrigation was concerned. Sen. Doc. No. 191, at 11.

During Senate committee hearings on the Flood Control Act, representatives of the Corps and the Bureau met to reconcile their differences. The resulting document was called the Pick-Sloan Plan, Sen. Doc. No. 247, 78th

Cong., 2d Sess. (1944). Two parts of the plan are relevant here. First, it recommended the high Oahe dam proposed by the Bureau. *Id.*, at 3. The Corps had proposed low dams at Oahe and Oak Creek because it did not believe the ground at Oahe could provide a strong enough foundation for a high dam. When the Bureau's surveys reached the opposite conclusion, the Corps endorsed the high dam and said the extra storage should be used for irrigation, flood control, and navigation. 1944 Hearings, at 508, 518 (testimony of Col. Reber); at 518 (testimony of W. G. Sloan); at 594 (testimony of Rep. Case). The plan said that the high dam would supply water for irrigation in the James River Basin, flood control, navigation, and power production. Second, the Pick-Sloan Plan's only discussion regarding control was the following:

"3. It was possible to bring into agreement the plans of the Corps of Engineers and the Bureau of Reclamation by recognizing the following basic principles:

(a) The Corps of Engineers should have the responsibility for determining main stem reservoir capacities and capacities of tributary reservoirs for flood control.

(b) The Bureau of Reclamation should have the responsibility for determining the reservoir capacities on the main stem and tributaries of the Missouri River for irrigation, the probable extent of future irrigation, and the amount of stream depletion due to irrigation development.

(c) Both agencies recognize the importance of the fullest development of the potential hydroelectric power in the basin consistent with the other beneficial uses of water."

Sen. Doc. No. 247, at 1.

Ultimately, in § 9(a) of the Flood Control Act, Congress adopted the Pick and Sloans Plans "as revised and coordinated" by Sen. Doc. No. 247 and authorized construction by the Departments of War and the Interior. P.L. 78-534, § 9(a), 58 Stat. 887, 891. Section 9(b) of the Act expanded earlier flood control acts to include those works authorized in § 9(a) which were to be built by the War Department. Section 9(c) said that the developments to be undertaken by the Interior Department were to be governed by the federal reclamation laws. Although § 9 concerned only the Missouri River Basin, § 10 authorized construction projects throughout the country, which were to be built by the Corps. Sections 4 through 8 allocated control of all the projects authorized in the Act. Section 4 permitted the Secretary of War to build and operate recreation facilities at reservoirs under his control; § 5 said that electricity generated at projects controlled by the War Department was to be turned over to the Interior Department for sale to the public; § 6 authorized the War Department to furnish water from Corps reservoirs for domestic and industrial use; § 7 required the War Department to prescribe regulations for the use of storage allocated at all federal dams for flood control and navigation; § 8 said that if the War Department determined that a dam it operated could be used for irrigation, the Secretary of the Interior was to build and control the works needed to distribute that water, under the provisions of the reclamation laws.

Pursuant to §§ 9(a) and 9(b), the Corps finished construction of the Oahe Dam in 1962. 128 Cong. Rec. §8479 (daily ed. July 16, 1982) Table 11. The Corps always has operated and maintained all of the main stem dams and reservoirs on the Missouri. Letter of Col. C. A. Selleck, Jr. to E. R. Wilde, October 4, 1978, filing 337 in CV82-L-442, Administrative Record Document No. 900399; 1975 Memorandum of Understanding between the Secretary of the Interior and the Secretary of the Army, February 24, 1975, Admin. Rec. Doc. No. 900072, reprinted in Missouri River Basin Industrial Water Marketing: Hearings before Senate Committee on Interior and Industrial Affairs, 94th Cong., 1st Sess. (1975), Part 1, at 10-11 (hereinafter cited as 1975 Hearings). The Interior Department did not begin construction of the Oahe irrigation works described in the Sloan Plan until after 1968 and construction later was halted.

In response to the energy crisis of 1973 and 1974, the federal government began plans to develop the large deposits of coal, oil, and gas in eastern Montana and Wyoming. 128 Cong. Rec. §8482 (daily ed. July 16, 1982) (statement of Sen. Wallop). The government thought that the main stem reservoirs could supply the water needed for this development. Report of the Ad Hoc Committee on Water Marketing, July 1, 1974, Admin. Rec. Doc. No. 900336, at 5. The Bureau and the Corps agreed that one million acre-feet of water could be made available each year for industrial use from the main stem reservoirs. 1975 Hearings, at 6. On February 24, 1975, the Secretary of the Army and the Secretary of the Interior signed a "Memorandum of Understanding" designed to expedite the use of water for energy development in the Missouri River Basin. Admin. Rec. Doc. No. 900072; 1975 Hearings, at 10-11. The memorandum said that the Interior Department would determine the amount of water available from the main stem reservoirs for irrigation and the extent to which that water would not be needed for irrigation; the Army then would determine how much of that excess water could be made available for industrial uses. Admin. Rec. Doc. No. 900072, at 1. The Secretary of the Interior was authorized then to contract for that water, on terms acceptable to it and the Army. *Id.* The memorandum was to last two years, *id.* at 2, but because of an extension, it did not expire until December 31, 1978. Letter from the Commissioner of the Bureau of Reclamation to the Assistant Secretary for Land and Water Resources, November 5, 1980, Admin. Rec. Doc. No. 900241, at 1. The Corps, in refusing to agree to another extension, pointed out that industrial water no longer was needed urgently and that the Interior Department had not executed a single contract for water delivery under the memorandum. Letter of Col. Selleck to E. R. Wilde, October 4, 1978, *supra*. However, the Interior Department later announced that it intended to contract unilaterally for service of up to one million acre-feet of water for industrial uses from the main stem dams. Admin. Rec. Doc. No. 900241, at 1.

ETSI had expressed interest in water from Oahe long before the memorandum of understanding had expired. On December 5, 1973, ETSI asked the Corps for permission to remove 75,000 acre-feet of water annually from Oahe for use in a coal slurry pipeline, 1975 Hearings, at 10, and on December 18, 1974, ETSI made a similar request to the Bureau, 1975 Hearings, at 9. On July 2, 1982, the Secretary of the Interior and ETSI executed an "Industrial Water Service Contract." Admin. Rec. Doc. No. 900331. The contract said ETSI had received a conditional water permit from the South Dakota Conservancy District for an annual diversion of 50,000 acre-feet from Oahe Reservoir and that ETSI now sought the Interior Department's approval for diverting 20,000 of the acre-feet awarded by the conditional permit. Although the contract said that

this decision had been reached "after consultation with the Secretary of the Army," it did not say whether the Army favored or opposed the contract. The contract was to last for forty years and said that the water was to be used in a coal slurry pipeline. At the time the contract was signed, neither the Army nor the Interior Department had executed any contracts for the use of water from the main stem reservoirs for irrigation purposes. 128 Cong. Rec. §8477 (daily ed. July 16, 1982) Table I, n. 3.

The issue now before me is whether the Secretary of the Interior had the authority to execute the ETSI contract. But before I address that issue I must consider South Dakota's amicus curiae briefs, which contend that the federal government cannot "sell" water but can only "contract for" water. Representatives of western states have resisted the former term, because they believe it implies that the United States owns the water. 90 Cong. Rec. 8231 (statements of Sen. Millikin), 128 Cong. Rec. §8482 (daily ed. July 16, 1982) (statement of Sen. Wallop); but see 90 Cong. Rec. 8231 (statements of Reps. Overton and White). Solely to avoid needless controversy, I shall avoid the term "sell." The existence of such a propriety interest is not in question here. South Dakota's assertion that it owns and absolutely controls the water in Oahe Reservoir ignores the federal government's interest in exercising some control over water, see *California v United States*, 438 U.S. 645, 668, n. 21, 679 (1978), the relation of navigable streams to interstate commerce, the federal government's sizable investment in the construction and operation of Oahe Reservoir, and the Flood Control Act's express grants of authority to federal agencies in regard to dams built by the federal government. Because the United States has an interest in controlling Oahe Reservoir, South Dakota cannot successfully argue that the issue of which federal officials may exercise that control is irrelevant.

## II. Substantive Merits

### A.

The plaintiffs argue that nothing in the Flood Control Act permitted the Secretary of the Interior to sign the contract with ETSI. The defendants contend that § 9(c) of the Flood Control Act, coupled with § 9(c) of the Reclamation Project Act, P.L. 76-260, 53 Stat. 1187, 1194 (1939), authorized the Secretary's action. The contract itself says that it was authorized by those two sections. Admin. Rec. Doc. No. 900331, at 1. Section 9(c) of the Reclamation Project Act allows the Secretary of the Interior to enter contracts to furnish water for municipal or miscellaneous purposes 2/, subject to certain repayment requirements. The Flood Control Act, after adopting the Pick, Sloan and Pick-Sloan plans in § 9(a), says in § 9(c) that "the reclamation and power developments to be undertaken by the Secretary of the Interior under said plans shall be governed by the Federal Reclamation Laws, including the Reclamation Project Act of 1939. The defendants argue that § 9(c) of the Flood Control Act incorporates the Reclamation Project Act's provision which allows the Interior Department to furnish water for miscellaneous purposes from dams built under the Flood Control Act.

At least two courts have accepted this incorporation theory in regard to dams built by the Bureau of Reclamation. In *Environmental Defense Fund, Inc. v Morton*, 420 F. Supp. 1037, 1040-1043 (U.S.D.C. Mont. 1976), the court

allowed the Bureau to furnish water for industrial purposes from the Yellowtail and Boysen Reservoirs, which the Bureau had built as reclamation developments under the Flood Control Act. The court's opinion said that "miscellaneous purposes" included industrial use, and pointed out that the department had told Congress that it was selling water from its Flood Control Act dams for such purposes and Congress had not halted the practice. The district court's ruling on this issue was affirmed on appeal, although other parts of the decision were reversed. Environmental Defense Fund, Inc. v Andrus, 596 F.2d 848, 850 (C.A. 9th Cir. 1979).

This holding, however, concerned only dams built by the Bureau of Reclamation. Although the defendants contend that the holding also applied to the Missouri River's main stem dams, the appellate court's statement of the controverted issues referred only to the Yellowtail and Boysen Reservoirs. Id., at 850. The district court's opinion discussed only those two projects, which are in the Yellowstone Basin, and projects built in the Upper Missouri River Basin. 420 F. Supp. at 1041-1042. Neither basin contains the main stem dams built by the Corps. See Sen. Doc. No. 191, at 49-50, 53, 54-55. Furthermore, even an intentional reference to the main stem dams would have been dictum. As far as I know, no court has ever considered whether the Flood Control Act and the Reclamation Project Act should be read together to allow the Interior Department to furnish water for industrial purposes from a main stem reservoir such as Oahe.

B.

Three factors persuade me that Oahe Dam was not a reclamation or power development to be undertaken by the Secretary of the Interior pursuant to § 9(c) of the Flood Control Act but was built under § 9(b), which concerned projects to be built by the Corps.

First, Oahe Dam was built by the Corps, and the dam and reservoir always have been operated and maintained by the Corps. In 1944, the Corps and the Bureau agreed that the Corps was to build, operate, and maintain Oahe because of its importance to flood control and navigation. H.R. Doc. No. 475, at 7; Sen. Doc. No. 191, at 4, 7. Proponents of the Flood Control Act said the Corps should build and control those dams in the basin which were primarily for flood control and navigation, 90 Cong. Rec. 8315, 8625 (statements of Sen. Overton), 9282 (statement of Rep. Whittington). There is no dispute that the Corps built Oahe.

Even the Department of Interior has recognized repeatedly that Oahe is controlled by the Corps. In 1957, the department's assistant solicitor said that since his department had not built the main stem dams, it did not consider them reclamation developments and was not depositing revenues from their electrical production into the reclamation fund. Missouri Basin Water Problems: Joint Hearings before the Senate Committee on Interior and Insular Affairs and the Senate Committee on Public Works, 85th Cong. 1st Sess. (1957), Part 2, at 318, 319 (hereinafter cited as 1957 Hearings) (testimony of Edward Weinberg). A 1974 memorandum by the department's solicitor, upon which the department relied in asserting that it unilaterally could market Oahe's water, said that "the Corps has six dams and reservoirs on the Missouri River." Letter of the Solicitor to the Secretary of the Interior, November 27, 1974, at 2, Admin. Rec. Doc. No. 900065. The 1975 Memorandum of

Understanding, signed by the Secretary of the Interior, says that the Army was to "retain all operational and managerial control" over the main stem reservoirs, Admin. Rec. Doc. No. 900072, at 1, and even the ETSI contract says that the Corps "constructed and is operating" Oahe. Admin. Rec. Doc. No. 900331, at 1. Except for the fact that the Bureau investigated the feasibility of erecting a high dam at Oahe by conducting surveys and exploratory drillings, see 1944 Hearings, at 508 (testimony of Col. Reber), and 517-518 (testimony of W. G. Sloan), the defendants have not pointed to any evidence that the Interior Department has assisted in the construction, operation, or maintenance of the Oahe Dam and Reservoir. All the evidence before me is that Oahe was undertaken by the Army, not by the Interior Department, and therefore is not covered by § 9(c).

The second factor is that Oahe's dominant purpose was flood control, and it has not been used for irrigation. The Sloan Plan said that Oahe should be used to irrigate 750,000 acres of land in the James River Basin of eastern South Dakota. Sen. Doc. No. 191, at 115-116. The Sloan Plan did not say who would build the necessary irrigation works or when they would be built. The Pick-Sloan plan said merely that Oahe was to "be developed in accordance with" the Sloan Plan. Sen. Doc. No. 247, at 6. The Corps finished the main dam in 1962, as I have said, but the Interior Department did not begin work on the irrigation works until sometime between 1968 and 1975. See Act of August 3, 1968, P.L. 90-453, 82 Stat. 624, 625; 1975 Hearings, at 9. Congress later authorized the Interior Department to cancel construction, WEB Rural Water Development Project Act of 1982, P.L. 97-273, § 3(a)(1) and § 4, 96 Stat. 1181, 1182, and South Dakota opposes any further construction, S.D. Cod. Laws Ann. § 46A-1-78 (1983). As of 1982, there were no contracts in effect for water diversions from the main stem dams by any private irrigators, 128 Cong. Rec. S8477 (daily ed. July 16, 1982), Table 1, n. 3, and there is no evidence that any Oahe water ever has been used for irrigation or will be in the near future. Indeed, only two years ago, when Senator Patrick Moynihan asked Congress to declare that the federal reclamation laws applied to all the reservoirs which the Corps had built, he exempted all of the main stem Missouri projects---including Oahe---from the scope of his unsuccessful proposal. 128 Cong. Rec. S8475 (daily ed. July 16, 1982). From the evidence before me, I find no basis for my considering Oahe to be a reclamation development.

The defendants contend that there are several reasons to consider Oahe as a reclamation development. ETSI argues, first, that only a small part of the Oahe Reservoir is needed for flood control and navigation and a much larger part was allocated for irrigation. To support this ETSI cites Col. Reber's testimony that only twenty million of the sixty million acre-feet of storage in the main stem reservoirs is needed for flood control. But ETSI fails to provide any statistics which show that a majority of storage at Oahe---instead of the main stem reservoirs as a whole---is devoted to irrigation, and I do not know that any such statistics exist. The 1976 storage allocation for Oahe said that 5.5 million acre-feet was in "inactive" storage, 1.1 million acre-feet exclusively for flood control, 3.2 million acre-feet for "Annual Flood Space and Multiple Use," and 13.7 million acre-feet for "Carryover Multiple Use." "Water for Energy: Missouri River Reservoirs Final Environmental Impact Statement," filing 202 in CV82-L-442, Exhibit 1, at 2-2, Table 2-1. The table lumps navigation, power, and irrigation storage together. Furthermore, Congress and the Bureau of Reclamation considered

flood control and navigation to be Oahe's dominant purposes, regardless of how much storage space those uses require. See 1944 Hearings, at 611 (statement of Sen. Overton); 90 Cong. Rec. 8625 (statement of Sen. Overton) (Corps to build only flood dams whose primary purpose is flood control); H.R. Doc. No. 475, at 7 (letter of H. W. Bashore). See, also, 1944 Hearings, at 671 (statement of Col. Reber) (amount of storage needed for a particular use does not establish the priority of that use). And, even if Oahe was an irrigation development, it was not undertaken by the Interior Department.

ETSI also argues that most of the costs and benefits of developing the basin were attributable to irrigation. But ETSI's statistics are for the entire basin, so they include the many irrigation dams built on the Missouri River's tributaries. Actually, only 18.1 per cent of Oahe's cost was allocated to irrigation. 128 Cong. Rec. S8479 (daily ed. July 16, 1982) Table II.

The defendants also contend that Oahe is a reclamation development undertaken by the Interior Department because the Pick-Sloan Plan and the Flood Control Act gave the Bureau and the Corps joint and coordinate jurisdiction over the main stem dams, with control allocated by function, pointing out that the Act's legislative history repeatedly says that the Interior Department is to regulate irrigation storage in reservoirs built by the Corps. They also observe that the Pick-Sloan Plan's sole discussion of control says that the Bureau should determine the main stem reservoirs' capacity for irrigation. Sen. Doc. No. 247, at 1. Col. Reber's testimony indicates that if the Corps were to be allocated a specific amount of storage space for its purposes, while the Bureau were to receive specific space for irrigation, the two agencies could operate independently, 1944 Hearings, at 729, but he also said that divided control of a reservoir would be impractical. Rivers and Harbors Omnibus Bill: Hearings before a Subcommittee of the Senate Committee on Commerce, 78th Cong., 2d Sess. (1944), Part 1, at 1242.

I am persuaded that Congress did not intend to create joint and coordinate jurisdiction over each dam. The statements of congressmen, Secretary of the Interior Harold Ickes, and officials of his department show that the basin's development was to be coordinated by assigning construction, operation, and control of each dam to the agency with the dominant interest in the dam: the Corps would build flood control dams and the Bureau would build those dams intended primarily for irrigation; the Bureau's interest in the irrigation aspects of a flood control dam would be accommodated by letting the Bureau control the irrigation distribution system, not the water or storage space in the reservoir.

Although many people discussed the division of control over the main stem reservoirs, nobody said that the Bureau's level of control over certain water stored for irrigation in Corps-built dams was so complete that the Bureau could furnish that irrigation water for nonirrigation purposes---i.e., industrial or miscellaneous uses. Indeed, as I shall discuss later in more detail, Secretary Ickes expressly distinguished irrigation and industrial uses. 1944 Hearings, at 312. It also is significant that nobody said that the Bureau was to have complete control over a specific block of water which had been reserved for irrigation in a reservoir built by the Corps; the strongest support for that proposition is Rep. Whittington's statement that



reclamation storage should "be under the supervision of the Interior Department." 90 Cong. Rec. 4127. In contrast, there were many statements which gave authority over flood control dams to the Corps of Engineers. The Bureau itself said that the main stem dams "should be constructed, operated and maintained by the Corps of Engineers." Letter of H. W. Bashore, H.R. Doc. No. 475, at 7. Senator Overton, the Flood Control Act's primary sponsor in the Senate, explained:

"Someone must have control of a dam. If it is a flood-control or navigation dam, the Secretary of War has charge of it, and if it is an irrigation dam, the Secretary of Interior has charge of it."

90 Cong. Rec. 8315. See, also, 90 Cong. Rec. 8245 (statement of Sen. Overton). Senator O'Mahoney said:

"The flood-control policy envisaged the construction of vast new works which would store great amounts of water, over which the War Department and the Army engineers would have jurisdiction. . . . [S]o far as the War Department is concerned, it should have jurisdiction over those works which are to be constructed primarily for flood control, but if they store surplus water, such waters should be made available for any purpose. . . ."

90 Cong. Rec. 8548. Neither senator qualified his statements or implied that the Interior Department had any authority over the water in reservoirs built by the Corps. Senator O'Mahoney did say that surplus water should be made available for any use, but he did not say that the Interior Department was to make it available.

The main support for the defendants comes from the statements of several congressmen that the Interior Department should prescribe regulations for irrigation storage in reservoirs operated by the Corps. See 90 Cong. Rec. 4130 (statement of Rep. Curtis); 1944 Hearings, at 527 (statement of Maj. Gen. Reybold); 90 Cong. Rec. 4127 (statement of Rep. Whittington).

Section 6 of the House version of the Flood Control Act used the same language. Section 5 of the House bill applied the same language to a parallel situation and said that the War Department was to prescribe regulations for the use of flood control storage in all federal reservoirs. See 1944 Hearings, at 2.

However, Interior Secretary Ickes requested that Congress abandon that language. He said that § 6 of the House bill contained provisions which were "not entirely apt in their relation to the various technical features of the Federal reclamation laws" and he asked Congress to adopt a new section which said that when the Secretary of War determined that a new reservoir could be used for irrigation, the Secretary of Interior was authorized to "construct, operate, and maintain under the provisions of the Federal reclamation laws. . . such additional works in connection therewith as he may deem necessary for irrigation purposes." 1944 Hearings, at 313. Congress adopted Ickes' proposal as § 8 of the final Flood Control Act.

The difference between the two sections is striking: the former allows regulations about storage; the latter permits construction and operation of

irrigation works which are added to a Corps-operated reservoir. The focus shifts from water in the reservoir to water that has been removed from the reservoir. Furthermore, § 8 concerns only dams and reservoirs "operated under the direction of" the Army, indicating that the Army retains control of the water still in the reservoir.

It is significant that § 5 of the House bill, which required the War Department to prescribe regulations for flood control storage, was adopted without change as § 7 of the Flood Control Act. The implication that the authority to operate irrigation works and the authority to prescribe regulations are different is reinforced by the fact that the Department of the Army has prescribed regulations for the use of flood control storage at Bureau-built dams, 33 C.F.R. § 208.11, while, to my knowledge, the Code of Federal Regulations does not contain any Interior Department rules for the use of irrigation storage in reservoirs built by the Corps.

The defendants argue that Secretary Ickes would not have proposed new language that would have reduced his authority. This assumes that Ickes believed he enjoyed the authority which his successors now claim, but his statements on the subject are quite inconsistent with that assumption, as I shall explain later. Moreover, the purpose of his proposal was to clarify and affirm his authority to impose the new reclamation laws' acreage restrictions and repayment requirements on California landowners who were irrigated with water from reservoirs built by the Corps. United States v Tulare Lake Canal Co., 535 F.2d 1093, 1106-1107 (C.A. 9th Cir. 1976), cert. denied 429 U.S. 1121 (1977). He did not need to control the irrigation storage to accomplish this purpose. Indeed, it is not clear that such control would have been helpful. His purpose was best accomplished by his new language, which said that water from Corps reservoirs could be used for irrigation only through irrigation works and distribution systems built by the Bureau under the reclamation laws, and his plan succeeded, see, e.g., 41 Op. Atty's Gen. 377 (1958); Tulare Lake Canal Co., supra; 43 U.S.C. § 39011(a)(2), although recently Congress has said that such restrictions do not apply in certain circumstances. 43 U.S.C. § 39011(a).

My reading of Secretary Ickes' proposal, whereby the Secretary of War was to control the water in reservoirs built and operated by the Corps and the Secretary of the Interior was to control the additional irrigation works used to distribute the water, is consistent with a number of congressional remarks that the Interior Department was to control irrigation features or works. See, e.g., 1944 Hearings, at 457 (statement of Secretary Ickes); 90 Cong. Rec. 9282 (statement of Rep. Whittington); 90 Cong. Rec. 8245, 8625 (statements of Sen. Overton). It is also consistent with § 8's requirement that the Secretary of War must determine that the reservoir can be used for irrigation before the Secretary of Interior can build any irrigation works. If the Interior Department already controlled certain water in the reservoir because the reservoir had been built for flood control, navigation and irrigation, why should it be required to seek the War Department's approval to use that water?

My interpretation is also consistent with the control scheme proposed by the Bureau's Board of Review in the Sloan Plan. Sen. Doc. No. 191, at 11. The board said that the Corps should operate all reservoirs where flood control and navigation dominated, while the Bureau should operate all "irrigation features." Id. "Irrigation features" must mean the irrigation

works built by the Bureau after the Corps finished the main dam; interpreting the phrase to include stored water and water storage space would conflict with the board's express statement that the Corps was to operate all reservoirs where flood control was the dominant purpose. I note that the board's suggestion that the Bureau prescribe regulations for irrigation storage was rejected when Secretary Ickes' replacement language was adopted.

In short, the congressional proceedings show that Congress intended the Corps to build, operate, and control the main stem reservoirs, while the Bureau was to build, operate, and control the irrigation works and distributions systems attached to those reservoirs.

The second major part of the defendants' argument regarding control of water stored for irrigation in reservoirs built by the Corps is based on the premise that the main stem reservoirs, including Oahe, contain water that has been stored for irrigation purposes but which will not be used for irrigation in the near future. The argument seems to be that once water storage is reserved or allocated for irrigation, the Interior Department assumes and retains control of that space and the water within it. As I recall Secretary Ickes' comment that industrial uses of water are not considered to be reclamation or irrigation uses, 1944 Hearings, at 312, I find it curious that the Interior Department is arguing, in effect, that having obtained control of certain water because of the water's intended use for irrigation, it can abandon that use (in the sense that no Oahe water has ever been used for irrigation and the Department does not expect that any will be used for irrigation for some time) and then use that water for a nonirrigation purpose.

The defendants have not pointed to any evidence which would show that specific storage space in Oahe Reservoir was assigned to irrigation. Instead, Col. Reber testified that in a multiple-purpose dam, a single block of water is allocated for navigation, power production, and irrigation together, 1944 Hearings, at 729, and statistics on storage allocation show this was done at Oahe. See "Water for Energy," supra, at 2-2, Table 2-1; 128 Cong. Rec. at S8479-8480 (daily ed. July 16, 1982) Table II. Earlier I said that joint coordination over a reservoir was possible if separate storage space was allotted for each purpose, but there is no evidence that separate allocations were made at Oahe. I also note that the defendants' briefs, when discussing the water which the Interior Department allegedly controls, refer to different blocks of water. See ETSI brief of February 3, 1983, at 19 (one million acre-feet of water in the main stem reservoirs allotted for industrial use by the Bureau and Corps in 1975), and at 14 (indeterminate amount of water intended but never used for irrigating the James River Basin); federal defendants' brief of March 15, 1983 (indeterminate amount of water stored in the main stem reservoirs for irrigation); ETSI brief of December 2, 1983 (indeterminate amount of water reserved in Lake Oahe for irrigation purposes). These terms do not describe the same body of water, and one wonders how the Interior Department is to control what cannot be identified.

The more important point is that while Congress undoubtedly thought that some of Oahe's water would be used for irrigation, that intent and any allocation of storage space for irrigation purposes are material only to the extent that they show that Oahe is a reclamation or power development undertaken by the Secretary of the Interior. See § 9(c), Flood Control Act. The implied argument that the Interior Department's reservation of storage

space for irrigation in a reservoir built by the Corps of Engineers can constitute a reclamation development undertaken by the Secretary of the Interior does not persuade me. The Secretary of the Army undertook and developed Oahe; his department built it, always has operated it, and always has maintained it. The Secretary of the Interior, at best, merely said that some of the space in the reservoir built and operated by the Army should be available for irrigation. I say "at best," because there is scant evidence that the Secretary of the Interior ever took any action in regard to Oahe. The Pick-Sloan Plan said that his department was to determine the capacity of the reservoir for irrigation, Sen. Doc. No. 247, at 1, but the defendants have not presented any evidence that this determination was ever made. Instead, in 1957, Congress was told that a committee comprised of representatives from seven states and seven federal agencies annually determined storage allocations for the upcoming year, and the Corps implemented those recommendations. 1957 Hearings, Part 1, at 131 (testimony of James R. Smith). Furthermore, as I earlier discussed, there is no evidence that a specific block of water was ever assigned solely for irrigation use. The only evidence that the Secretary of the Interior took any action in regard to Oahe is an unsupported assertion that he included capacity for municipal, industrial, and irrigation purposes in the main stem reservoirs. Letter of Solicitor to the Secretary of the Interior, November 27, 1974, Admin. Rec. Doc. No. 900065, at 4. I am not sure what, if anything, the Secretary of the Interior did in regard to reserving Oahe storage, but allocating space or determining reservoir capacity at a reservoir built, operated, and maintained by the Corps does not mean that the Interior Department undertook a reclamation development at Oahe.

The above discussion shows that the Corps, the Bureau, and Congress believed that § 9(c)'s reference to "reclamation and power developments undertaken by the Secretary of the Interior" meant the irrigation dams which the Bureau was to build on the Missouri River's tributaries, while § 9(b) encompassed the dams which the Army was to build, including Oahe.

C.

The text and purposes of §§ 5 through 8 of the Flood Control Act reinforce my belief that the Secretary of the Interior lacked authority to contract with ETSI.

It is clear that the Corps, the Bureau, and Congress believed that the Missouri River's water should not remain idle but should be put to the maximum possible use, including industrial uses, although the propriety of large industrial uses was not resolved. See 90 Cong. Rec. at 8547-8548. This does not mean that the Interior Department must be able to market unused irrigation water to industrial users. Section 6 of the Flood Control Act authorizes the Secretary of the Army to make contracts for the domestic and industrial use of surplus water available at reservoirs under his control. It does not give similar authority to the Secretary of the Interior, and its legislative history shows that its grant of authority to the Army is exclusive.

Section 6 (§ 4 of the House bill) was enacted because the financial requirements of then-existing law often prevented cities and factories from obtaining water from nearby dams built by the Corps. Section 6 solved this problem by allowing the Army to furnish water for domestic or industrial uses

and to set the rates for such use. 90 Cong. Rec. 4126 (statement of Rep. Whittington). Shortly after his explanation, Rep. Whittington addressed § 6 of the House bill, which said that the Interior Department was to prescribe regulations under the reclamation laws for the use of irrigation storage in Corps reservoirs. 90 Cong. Rec. 4127. This provision's reference to the reclamation laws was similar to § 9(c) of the Act as finally adopted, yet nobody suggested that the Interior Department could solve the problem by furnishing unused irrigation water. Instead, Rep. Whittington said that § 6 was needed so that "the Government" could provide water for domestic and industrial use, 90 Cong. Rec. 4197, implying that the Interior Department did not have sufficient authority. Rep. Whittington also said that § 6 would make the authority of the two departments comparable because it would give the Corps the power in reservoir districts that the Interior Department already had in reclamation districts, 90 Cong. Rec. 4134, which are associated with dams built by the Bureau, not by the Corps. Rep. Whittington's statement does not show, as the defendants claim it does, that the Interior Department could furnish industrial water from reservoirs controlled by the Corps.

Interior Secretary Ickes' discussion of § 6 (while it still was § 4 of the House bill) shows that he did not believe he could furnish unused irrigation water from Corps reservoirs for industrial use. He knew that the section gave that authority to the Army, but he did not ask Congress to amend the section to include the Interior Department nor did he claim that his department already had such authority; instead, he said that the section "does not involve reclamation but covers merely the sale of water for industrial purposes." 1944 Hearings, at 312. Rep. Curtis and Rep. Whittington also said that the section concerned industrial uses, while irrigation was addressed elsewhere. 90 Cong. Rec. 4133, 4197. These remarks show that industrial uses and irrigation were placed in two separate categories, and there is no indication that the categories ever could be merged. There is no reason to believe that § 6's grant of authority to the Army was not an exclusive one.

Sections 5 and 7 of the Flood Control Act also support the plaintiffs' position. Section 5 says that electricity produced at reservoirs "under the control of the War Department" shall be delivered to the Secretary of the Interior, who then shall sell it.<sup>3/</sup> Section 7 authorizes the Secretary of War to prescribe regulations for the use of storage allocated for flood control at all federal reservoirs. These explicit grants of authority show that when Congress wanted to give an agency control over a particular function of the main stem dams, it did so expressly and not by the implicit, indirect method upon which the defendants rely. The absence of an explicit grant of authority is even more important because Congress considered a wide range of proposals for allocating control: one rejected amendment would have given complete control to the Bureau, see 90 Cong. Rec. 8616-8618, 8626, while another would have let the Army control irrigation. *Id.*, at 8458-8550. When debate is so broad in scope and so detailed in nature, it is unlikely that matters were left for implication. I believe that Congress said what it meant and did not intend to leave anything regarding authority to implication.

D.

The defendants argue that I should defer to the Interior Secretary's decision to sign the ETSI contract because it is the decision of an administrative agency and because it is supported by the 1975 Memorandum of

Understanding between his department and the Army and by a 1974 memorandum of the Interior Department's solicitor.

The 1975 memorandum does not support the Secretary's decision, but could be read to mean that the Secretary entered it because he believed that he could not act unilaterally. I do not draw that inference, because the Secretary may have entered it for other reasons. Nor shall I defer to the 1974 memorandum, in which the department's solicitor said that the Flood Control Act and the Reclamation Projects Act, when read together, allow the Interior Department to contract with ETSI. Admin. Rec. Doc. No. 900065. The memorandum is just the solicitor's interpretation of several statutes; it does not employ any special technical expertise nor rely on any policy consideration. Therefore, it is entitled to little deference. Texas Gas Corp. v Shell Oil Co., 363 U.S. 263, 270 (1960); Hi-Craft Clothing Co. v National Labor Relations Board, 660 F.2d 910, 914 (C.A. 3rd Cir. 1981). The memorandum and the Secretary's decision also attempt to expand the department's jurisdiction, and an agency may not decide the limits of its statutory power. Social Security Board v Nierotko, 327 U.S. 358, 369 (1946); Office of Consumers' Counsel v Federal Energy Regulatory Commission, 655 F.2d 1132, 1142 (C.A. D.C. Cir. 1980); Hi-Craft Clothing Co., supra, at 916; Office of Communication of the United Church of Christ v Federal Communications Commission, 707 F.2d 1413, 1422-1423 (C.A. D.C. Cir. 1983). This is particularly true here, because the Interior Department is asserting control over reservoirs built and operated by the Army, which has disputed the Interior Department's authority to market water unilaterally. See Memorandum of Richard Kearney, Acting General Counsel of the Army, December 16, 1974, Admin. Rec. Doc. No. 900407, at 7, n. 1. When the chief attorneys for the two departments affected by a statute disagree, neither enjoys any deference.

My reluctance to defer to the Secretary of the Interior is strengthened by the fact that the department did not assert such authority while Congress was considering the Flood Control Act but waited until 1974. Federal Trade Commission v Bunte Brothers, Inc., 312 U.S. 349, 351-352 (1941); Federal Trade Commission v Miller, 549 F.2d 452, 457 (C.A. 7th Cir. 1977). Additionally, deference is not proper when the agency's decision is neither adequately articulated nor reasonable. Obremski v Office of Personnel Management, 699 F.2d 1263, 1269 (C.A. D.C. Cir. 1983). The only expressed basis for the Secretary's decision was the 1974 memorandum of his solicitor, but that memorandum neither mentions the fact that § 9(c) of the Flood Control Act only applies to reclamation developments undertaken by the Interior Department nor explains why Oahe satisfies that requirement.

E.

Two other matters remain. First, the parties attached their exhibits to their briefs instead of filing them with supporting affidavits. I have not relied on any such exhibits which were not photocopies of congressional material or documents contained in the administrative record.

Second, South Dakota, participating as amicus curiae, argues that the entire issue discussed in this memorandum is irrelevant, because the Army has delegated its authority to the Interior Department. It bases this argument on the fact that the Corps approved ETSI's request for permission to build an intake structure in Lake Oahe, which would be used to remove the water

pursuant to the contract. As I understand it, the permit was granted pursuant to 33 U.S.C. § 403, whose purpose is to prevent private parties from building obstructions in navigable waters. United States v Logan and Craig Charter Service, 676 F.2d 1216, 1218 (C.A. 8th Cir. 1982). I do not know that the Corps could have rejected the request merely because it believed that the Interior Department could not have authorized the withdrawal of the water which will require the intake structure. Furthermore, the extensive briefs of the defendants do not raise this issue, even though several were submitted after South Dakota's briefs. Given the defendants' ample opportunity in which to present evidence or to argue on this point, I shall not delay my resolution of the pending motions.

The plaintiffs have shown that the Flood Control Act did not authorize the Secretary of the Interior to execute the ETSI contract, and I shall grant their requests for a permanent injunction barring the defendants from performing that contract.

Dated May 3, 1984.

BY THE COURT

/signed/ Warren K. Urbom

Footnote 1/ In 1947, the Department of War became the Department of the Army. P.L. 80-253, § 205(a), 61 Stat. 495, 501. I shall use the two designations interchangeably.

Footnote 2/ The parties disagree on whether a coal slurry pipeline is a miscellaneous use as contemplated by the Reclamation Project Act. My disposition of the authority issue makes resolution of this secondary question unnecessary.

Footnote 3/ The federal defendants argue that § 5 does not apply to Oahe. The argument does not show that Congress intended to make a single implicit grant of authority to one agency, in contrast to its many explicit grants. Furthermore, the defendants' position is unreasonable. See 90 Cong. Rec. 9282-9283 (statement of Rep. Whittington); 1957 Hearings, at 323-326 (statements of Sen. Case and Sen. Anderson), 341 (testimony of Edward Weinberg), and 366-371 (memorandum of Interior Department Solicitor).



Statistics



**THIS PAGE INTENTIONALLY LEFT BLANK**

## STATISTICAL SUMMARY

The following is a summary of statistical data for the biennium ending December 31, 1984:

Applications for surface water . . . . .	184
Applications dismissed . . . . .	26
Cancellation hearings . . . . .	617
Appropriations cancelled . . . . .	309
Appropriations cancelled in part . . . . .	298
Wells registered . . . . .	1,376
Total wells registered through December 31, 1984 . . . . .	72,623
Reports of field investigations . . . . .	1,267
Reports of dam inspections . . . . .	900
Maps and plans examined . . . . .	161
Stream measurements . . . . .	7,622
Canal measurements . . . . .	4,268
Stream gaging stations, recording* . . . . .	170
Stream gaging stations, nonrecording* . . . . .	32
Canal gaging stations, recording* . . . . .	97
Canal gaging stations, nonrecording* . . . . .	13
Reservoirs, recording* . . . . .	27
Reservoirs, nonrecording* . . . . .	12
Flood plain permits . . . . .	371

Fees Collected for Period  
January 1, 1983 to December 31, 1984

Applications for Surface Water, Power Leases and Petitions . . .	\$ 117,616.79
Registration of Wells, Applications and Petitions for Ground Water . . . . .	8,295.00
Well Permits . . . . .	2,675.00
Applications for Flood Plain Permits and Petitions . . . . .	1,240.00
Copying Fees . . . . .	<u>1,296.50</u>
TOTAL	\$ 131,123.29

\*Includes gages operated by personnel of the U. S. Geological Survey, U. S. Army Corps of Engineers, U. S. Bureau of Reclamation, and local irrigation districts.

## COMPARISON OF STORAGE IN RESERVOIRS

Name of Reservoir	Capacity Top of Irrig. Pool Acre-Feet	Maximum Storage 1983		Carryover Dec. 31, 1983		Maximum Storage 1984		Carryover Dec. 31, 1984	
		Acre-Feet	%Average <sup>3</sup>	Acre-Feet	%Average <sup>3</sup>	Acre-Feet	%Average <sup>4</sup>	Acre-Feet	%Average <sup>4</sup>
Pathfinder (ownership)	1,015,890	1,015,888	105	967,728	163	1,015,890	104	900,430	147
Glendo (ownership) <sup>1</sup>	184,870	183,238	102	33,275	25	183,240	102	128,520	97
Lake C. W. McConaughy	1,948,000	1,907,000	111	1,702,000	113	1,807,800	104	1,592,700	105
Box Butte	31,060	22,475	125	12,005	142	21,400	118	8,970	106
Enders <sup>2</sup>	44,480	37,340	104	23,310	104	35,520	99	22,380	100
Harry Strunk Lake <sup>2</sup>	37,140	40,620	101	29,300	107	41,650	104	28,190	102
Swanson Lake <sup>2</sup>	120,160	129,900	118	75,840	111	131,800	118	82,490	119
Harlan County <sup>2</sup>	342,560	368,600	114	262,800	106	342,800	106	242,800	98
Hugh Butler Lake <sup>2</sup>	37,780	37,900	105	28,040	99	37,470	103	30,240	107
Sherman	69,080	69,653	101	53,698	108	69,360	100	53,210	107
Merritt	74,490	77,433	102	68,831	107	74,780	99	68,830	106

1 Capacity to top of irrigation pool consists of 64,780 a.f. of dead and power head water; 100,000 storage for irrigation and 20,090 evaporation loss.

2 When maximum storage exceeds capacity of irrigation pool, it indicates some water is being held in flood control pool.

3 1970-1983 record for average

4 1970-1984 record for average

1983 ADJUDICATION HEARINGS

Subject	Applications Considered	Location	Action Taken			Amount Cancelled		
			Cancelled Full	Part	Dismissed	Acres	CFS	AF
Cody-Dillon Canal	2	North Platte		2		5,797.10	66.97	
Misc. North Loup	12	Taylor	6	6		1,063.20	12.20	18.00
Little Blue	88	Hastings	22	60	6	6,453.91	87.18	
Miscellaneous	12	Norfolk	7	4	1	1,250.20	17.86	
Oak Creek	7	Lincoln	7			159.04	2.15	
Miscellaneous	21	Ainsworth	18	3		2,202.20	27.53	
Miscellaneous	2	Chadron	2			190.00	2.71	
Whitney Irr. District	2	Chadron		2		2,598.70	0.00	
North Loup	44	Ord	30	12	2	2,185.77	28.92	
Miscellaneous	5	Lincoln	5			50.00		162.80
Miscellaneous	2	McCook	2					161.00
Six Major Districts*	<u>43</u>		<u>    </u>	<u>    </u>	<u>    </u>	<u>    </u>	<u>    </u>	<u>    </u>
TOTALS	241		99	90	9	22,157.12	245.61	341.80

\*Decision Pending

## 1984 ADJUDICATION HEARINGS

Subject	Applications Considered	Location	Action Taken			Amount Cancelled		
			Cancelled Full	Part	Dismissed	Acres	CFS	AF
Little Blue	85	Hebron	47	36	2	5,058.90	64.74	12.80
Little Blue	87	Hebron	34	53		8,015.70	109.50	
West Fork Big Blue	90	York	43	44	3	3,810.50	48.56	
Sheridan Wilson Canal	1	North Platte		1		484.00	6.91	
Blue Creek Canals	13	Bridgeport	1	11	1	13,762.10	196.62	
Cedar River*	16	Albion/Bassett						
Mud Beaver Creek and South Loup*	29	Loup City						
Little Blue*	<u>49</u>	Fairbury	_____	_____	_____	_____	_____	_____
TOTALS	376		125	145	6	31,131.20	426.33	12.80

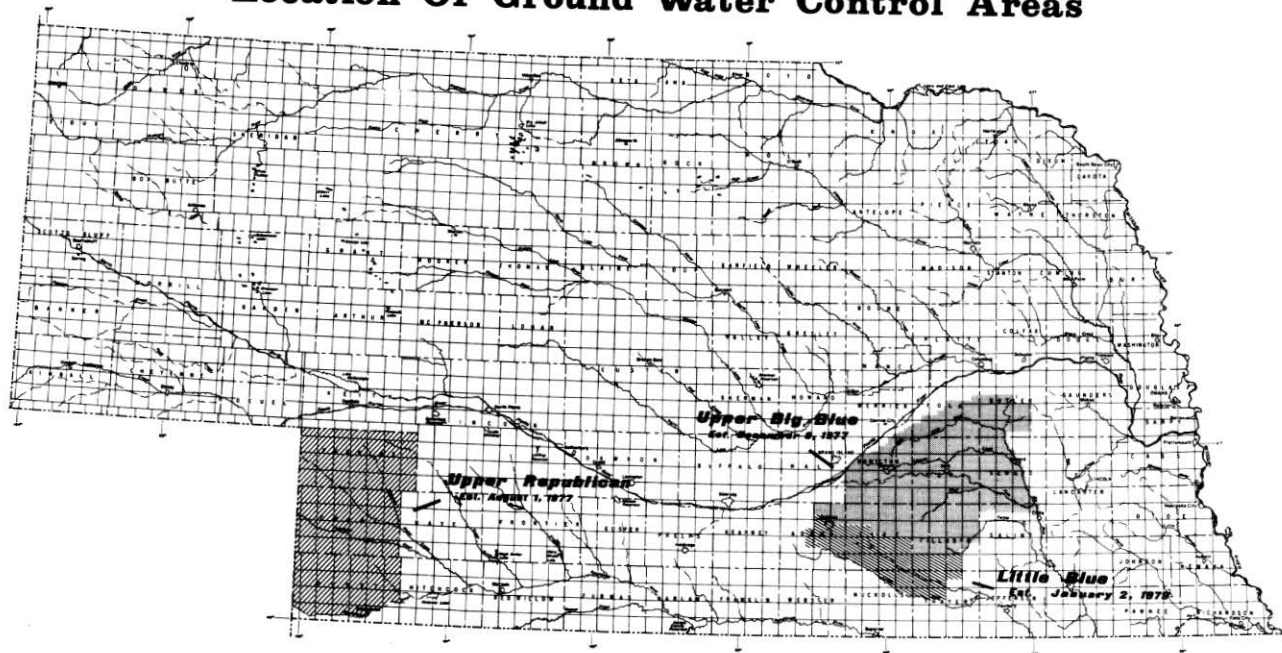
\*Decision Pending

## REGISTERED WELLS IN NEBRASKA

COUNTY	BIENNIUM	CUMULATIVE TOTAL	COUNTY	BIENNIUM	CUMULATIVE TOTAL
Adams	62	1,853	Jefferson	7	539
Antelope	33	1,389	Johnson	0	135
Arthur	3	82	Kearney	42	1,649
Banner	21	256	Keith	14	883
Blaine	1	107	Keya Paha	0	158
Boone	41	1,136	Kimball	4	319
Box Butte	26	901	Knox	9	327
Boyd	7	57	Lancaster	4	335
Brown	3	450	Lincoln	74	1,720
Buffalo	41	3,129	Logan	1	155
Burt	3	414	Loup	1	110
Butler	7	1,024	McPherson	2	96
Cass	1	70	Madison	11	653
Cedar	11	491	Merrick	19	3,784
Chase	52	1,350	Morrill	25	625
Cherry	8	396	Nance	24	660
Cheyenne	11	480	Nemaha	2	69
Clay	19	1,951	Nuckolls	6	553
Colfax	11	754	Otoe	0	46
Cuming	7	314	Pawnee	0	13
Custer	40	1,661	Perkins	32	871
Dakota	4	114	Phelps	44	1,721
Dawes	27	100	Pierce	23	789
Dawson	28	3,149	Platte	17	1,400
Deuel	5	285	Polk	10	1,542
Dixon	2	135	Red Willow	5	746
Dodge	16	1,191	Richardson	0	45
Douglas	5	270	Rock	5	608
Dundy	77	946	Saline	11	937
Fillmore	15	1,736	Sarpy	1	159
Franklin	13	822	Saunders	13	715
Frontier	3	647	Scotts Bluff	6	538
Furnas	9	626	Seward	11	1,149
Gage	12	507	Sheridan	28	537
Garden	6	300	Sherman	8	509
Garfield	2	197	Stoux	6	214
Gosper	12	586	Stanton	7	277
Grant	0	23	Thayer	20	1,175
Greeley	8	604	Thomas	0	37
Hall	38	3,420	Thurston	3	82
Hamilton	16	2,735	Valley	5	500
Harlan	21	836	Washington	4	103
Hayes	2	334	Wayne	5	170
Hitchcock	2	478	Webster	5	449
Holt	74	2,241	Wheeler	11	491
Hooker	0	28	York	37	2,645
Howard	9	810			
			TOTALS	1,376	72,623

Department Of Water Resources  
State Of Nebraska

Location Of Ground Water Control Areas



## WELL CONSTRUCTION PERMITS WITHIN GROUND WATER CONTROL AREAS

NRD COUNTY	1983-1984 BIENNIUM			CUMULATIVE TOTALS		
	ISSUED	DISMISSED*	REGISTERED	ISSUED	DISMISSED*	REGISTERED
<u>Upper Republican Natural Resources District</u>						
Chase	56	16	49	303	63	217
Dundy	126	45	75	424	157	212
Perkins	42	10	32	409	135	253
Totals	224	71	156	1,136	355	682
<u>Upper Big Blue Natural Resources District</u>						
Adams	12	2	12	51	7	44
Butler	1	1	3	58	7	48
Clay	4	2	5	52	4	41
Fillmore	13	4	9	106	9	91
Hamilton	19	3	16	188	8	169
Polk	4	1	6	54	2	52
Saline	5	0	4	16	0	15
Seward	20	8	10	121	14	95
York	27	5	25	194	16	167
Totals	105	26	90	840	67	722
<u>Little Blue Natural Resources District</u>						
Adams	12	4	8	61	7	51
Clay	14	1	12	73	8	60
Fillmore	3	0	3	32	1	30
Nuckolls	3	2	3	24	2	23
Thayer	9	0	7	48	0	45
Totals	41	7	33	238	18	209

\*Dismissed: Indicates a permit nullified (1) due to the issuance of a new permit, or (2) because a well was not constructed within the allowed time limit.



## WATER DIVISIONS

The State of Nebraska is divided in two water divisions by statute, denominated Water Division No. 1 and Water Division No. 2, respectively. Water Division No. 1 consists of all the lands of the state drained by the Platte Rivers and their tributaries lying west of the mouth of the Loup River; and also all other lands lying south of the Platte and South Platte Rivers that may be watered from other superficial or subterranean streams not tributary to the Platte River. Water Division No. 2 consists of all lands that may be watered from the Loup, White, Niobrara and Elkhorn Rivers, and Hat Creek and their tributaries, and those lands drained by the Platte River and its tributaries lying east of the mouth of the Loup River.

For convenience in the administration of the surface water laws and the distribution of water, the two water divisions have been subdivided into 12 water divisions, denominated 1-A, Platte River Basin; 1-B, Republican River Basin; 1-C, Little Blue River Basin; 1-D, Big Blue River Basin; 1-E, Lodgepole Creek Basin; 1-F, Nemaha River Basin and Missouri River; 2-A, Loup River Basin; 2-B, Elkhorn River and Salt Creek Basins; 2-C, Niobrara River Basin; 2-D, White River and White Clay Creek Basins; 2-E, Hat Creek Basin; 2-F, Missouri River and Tributary Basins, as shown on the following page.

## CLAIMS AND APPLICATIONS

The following tables give a complete list of all claims and applications of record in the Department of Water Resources. This list also includes pending applications which have not yet been approved.

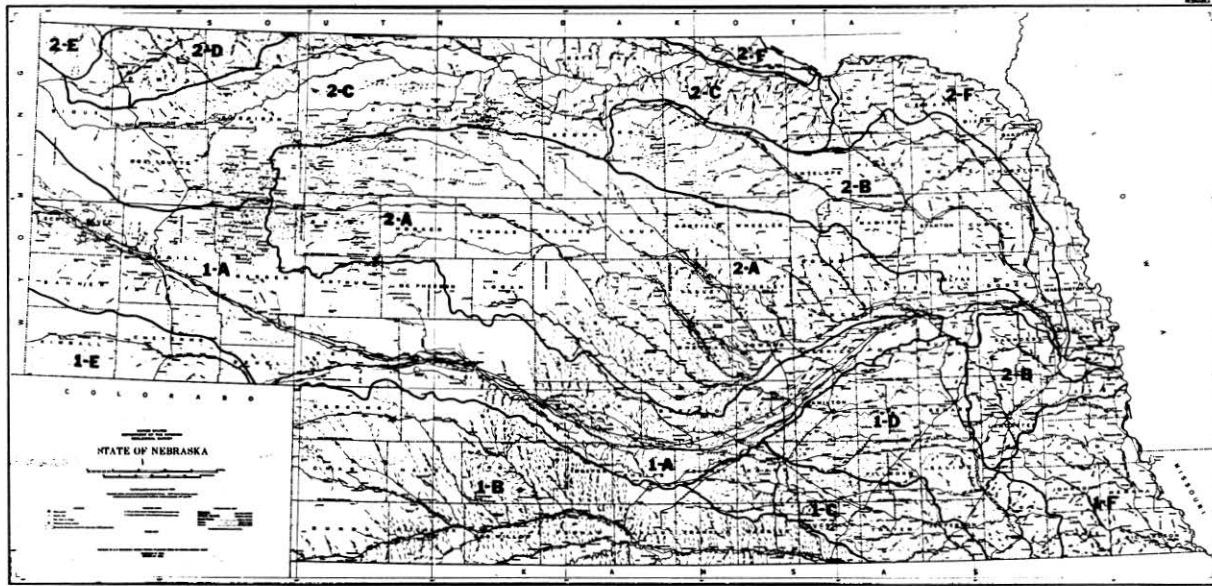
The claims and applications have been arranged within each water division in downstream order by the location of their point of diversion, and then in order of priority for each point of diversion. Appropriations which have sources of supply that are not directly tributary on the surface to the main stream are listed at the first part of each water division.

Appropriations having docket numbers refer to claims covering rights which were acquired under the law prior to April 4, 1895, or those on the Missouri River covered by the law passed in 1980; and those having application numbers were filed to appropriate water under the law of 1895.

Following these tables is a list of water appropriations which have been cancelled in full or in part, or have been dismissed, during the past two years. These are followed by a listing of permits to withdraw, transport and use ground water listed in application number order.

# DEPARTMENT OF WATER RESOURCES

## Location Of Water Divisions



FOOTNOTES

- A: SUPPLEMENTAL STORAGE BASED ON INCREASE IN SIZE OF RESERVOIR CAPACITY.  
 B: SUPPLEMENTAL STORAGE FROM DIFFERENT SOURCE; TOTAL GRANT IN ACRE- FEET NOT TO EXCEED FIRST APPROPRIATION.  
 C: SUPPLEMENTAL STORAGE FROM TWO SOURCES; TOTAL GRANT IS SUM OF TWO APPROPRIATIONS.  
 D: ADDITIONAL WATER.  
 E: THE SOURCES OF THESE APPROPRIATIONS DO NOT DRAIN ON THE SURFACE INTO THE MAIN STREAM OF A OF A WATER DIVISION, BUT OFTEN INTO LAKES OF THE SANDHILLS OR OTHER LAKES, BOGS, ETC.  
 F: DESIGNATES BEGINNING OF SEPARATE BASINS IN 2-F.  
 G: AMOUNT AFFIRMED BY U.S. SUPREME COURT: 35 CFS FOR NEBRASKA AND 15 CFS FOR COLORADO.  
 H: RATE DOES NOT EQUAL GRANT.  
 I: OPTIONAL DIVERSION.  
 J: DISMISSED.  
 K: CANCELLED IN PART.  
 L: CANCELLED IN FULL.  
 M: THIS AMOUNT LESS ANY AMOUNTS DIVERTED UNDER A-2293.  
 N: LESS ANY AMOUNTS DIVERTED UNDER OTHER APPLICATION SO THAT TOTAL AMOUNT DIVERTED AT ANY TIME SHALL NOT EXCEED 1/70.  
 O: SUPPLEMENTAL STORAGE-ADDITIONAL WATER FROM SAME SOURCE; TOTAL GRANT IS SUM OF TWO APPROPRIATIONS.  
 P: TOTAL DIVERSION UNDER A-1853R, A-1976R, A-2077R, AND A-2726R AT THE TRI-COUNTY CANAL HEADGATE IS LIMITED TO 25 CFS.  
 Q: THE NATURAL FLOW TOGETHER WITH SUPPLEMENTAL STORAGE WATER SHALL NOT EXCEED 1500 SECOND- FEET AS A RATE OF DIVERSION.  
 R: COMBINED DIVERSION FOR COOLING AT GERALD GENTLEMEN UNITS NO. 1 AND NO. 2 IS LIMITED TO 1700 CFS FROM ALL SOURCES.  
 S: ADDS LANDS BUT DOES NOT INCREASE APPROPRIATION OF ORIGINAL FILING.  
 T: BY STIPULATION ENTERED INTO BY THE DISTRICTS, THE LOUP RIVER PUBLIC POWER DISTRICT IS SUBSEQUENT IN PRIORITY TO A-2293 FILED BY THE MIDDLE LOUP PUBLIC POWER AND IRRIGATION DISTRICT AND A-2312 FILED BY THE NORTH LOUP PUBLIC POWER AND IRRIGATION DISTRICT.  
 U: TOTAL ALLOCATION FROM MIDDLE LOUP RIVER AND OAK CREEK UNDER A-4923A AND A-2923B IS 68,120 ACRE- FEET.  
 V: THIS AMOUNT LESS ANY AMOUNTS DIVERTED UNDER A-2312.  
 W: TRANSBASIN DIVERSION.  
 X: GLENDO CONTRACTOR.  
 Y: COMBINED GALLONS PER DAY IS 7,500,000.  
 \*: PENDING  
 #: GAGING STATION

DEFINITION OF ABBREVIATIONS IN "USE" COLUMN

- "IR" IRRIGATION FROM NATURAL STREAM  
 "ST" STORAGE  
 "MF" MANUFACTURING  
 "DO" DOMESTIC  
 "SO" STORE-ONLY -- IRRIGATION FROM RESERVOIR ON LANDS NOT COVERED BY NATURAL FLOW APPROPRIATION  
 "SI" SUPPLEMENTAL IRRIGATION -- IRRIGATION FROM RESERVOIR ON LANDS ALSO COVERED BY NATURAL FLOW APPROPRIATION  
 "FC" FISH CULTURE  
 "SS" SUPPLEMENTAL STORAGE -- AN APPROPRIATION THAT HAS A PRIOR APPROPRIATION FOR STORAGE  
 "IS" IRRIGATION AND STORAGE -- AN APPROPRIATION WHICH WAS APPROVED FOR BOTH USES  
 "PR" POWER  
 "CO" COOLING  
 "RD" RAISE DAM  
 "DG" DREDGE  
 "SP" SUPPLEMENTAL POWER -- AN APPROPRIATION FOR WATER FOR POWER THROUGH A SYSTEM THAT HAS A PRIOR APPROPRIATION FOR POWER  
 "ML" MAINTAIN LEVEL OF LAKE  
 "SC" SUPPLEMENTAL COOLING -- AN APPROPRIATION FOR WATER FOR COOLING THROUGH A SYSTEM THAT HAS A PRIOR APPROPRIATION FOR COOLING  
 "US" UNDERGROUND STORAGE

WATER RIGHTS DATA  
CLAIMS AND APPLICATION IN DOWNSTREAM ORDER  
DIVISION NO. 1A

SOURCE LOCATION APPROPRIATOR	CARRIER	USE	PROVIL. GRANT CFS	DATE OF PRIORITY	DOCKET/ APPL. NUMBER	ANNOA.	FT. NT.
<u>GLENN SPRINGS</u>							
S: 3 T: 23 R: 58W SCOTTS BLUFF KUCHENBECKER & AUSTIN	GLENN CANAL	IR	.16	05/29/1933	A 2324		E
<u>SCHUPPE CREEK, WEST</u>							
S: 3 T: 23 R: 58W SCOTTS BLUFF VERNE & CHARLENE I FITZGERALD	SCHUPPE CANAL NO. 1	IR	.01	06/17/1946	A 3917		E
<u>SCHUPPE CREEK, EAST</u>							
S: 3 T: 23 R: 58W SCOTTS BLUFF VERNE & CHARLENE I FITZGERALD	SCHUPPE CANAL NO. 2	IR	.02	06/17/1946	A 3918		E
<u>ROGERS SPRING</u>							
S: 10 T: 23 R: 58W SCOTTS BLUFF BRYAN J & DONNA C HEINZ	PETSCH CANAL	IR	1.47	09/28/1960	A 9867		E
<u>NEALY SPRINGS, NORTH</u>							
S: 11 T: 23 R: 58W SCOTTS BLUFF JAMES F & NEVA M ROGERS	NEALY CANAL	IR	.38	08/03/1934	A 2454		E
<u>NEALY SPRINGS, SOUTH</u>							
S: 11 T: 23 R: 58W SCOTTS BLUFF LESTER M BECK	PUMP	IR	.06	03/27/1933	A 2311		E
LESTER M BECK	PUMP	IR	1.01	12/01/1959	A 9777		E
BRYAN J & DONNA C HEINZ	PETSCH CANAL	IR	.33	08/30/1962	A 10097		E
<u>PETSCH SPRINGS</u>							
S: 12 T: 23 R: 58W SCOTTS BLUFF BRYAN J & DONNA C HEINZ	PETSCH LATERAL NO. 2	IR	.23	09/28/1960	A 9866		E
<u>HUNTINGTON SPRINGS</u>							
S: 9 T: 20 R: 58W SCOTTS BLUFF ROBERT PRESTON	CARD CANAL	IR	1.43	12/23/1904	A 778		E
<u>GRANDSTAFF SPRING</u>							
S: 10 T: 23 R: 57W SCOTTS BLUFF AL KUKAS	GRANDSTAFF LATERALS	IR	.50	09/22/1960	A 9865		E
<u>FARMERS CANAL SEEP</u>							
S: 12 T: 23 R: 57W SCOTTS BLUFF CHERYL A FILLINGHAM	WARNER CANAL	IR	1.63	09/16/1887	A 1769	D-918	EI
<u>SPRINGS</u>							
S: 21 T: 22 R: 54W SCOTTS BLUFF MAURICE BRANDT	VANDEL CANAL	IR	.12	04/24/1962	A 10046		E
<u>HUFFMAN LAKE</u>							
S: 26 T: 21 R: 54W SCOTTS BLUFF CHARLES E BENTON	HUFFMAN CANAL	IR	1.60	03/19/1909	A 937		E
S: 25 T: 21 R: 54W SCOTTS BLUFF NEIL M GATCH	GATCH CANAL	IR	.93	08/21/1912	A 1220		E
<u>CAMP CLARK SEEP</u>							
S: 9 T: 20 R: 51W MORRILL ROY E O'NEAL	O'NEAL CANAL	IR	2.22	05/28/1976	A 14244		E

DEPARTMENT OF WATER RESOURCES

WATER RIGHTS DATA  
CLAIMS AND APPLICATION IN DOWNSTREAM ORDER  
DIVISION NO. 1A

SOURCE LOCATION APPROPRIATOR	CARRIER	USE	PROVI. GRANT CFS	DATE OF PRIORITY	DOCKET/ APPL. NUMBER	ANNOA.	FT. NT.
<u>DRY CREEK</u> S: 33 T: 7 R: 20W PHELPS VIVIAN VONLOH	PUMP	IR	.27	02/17/1954	A 5967		E
<u>DRY CREEK, TRIB. TO</u> S: 35 T: 7 R: 20W PHELPS RUTH I SAND	PUMP	IR	.21	12/26/1962	A 10132	A-2355	DEK
RUTH I SAND	PUMP	IR	.09	01/15/1963	A 10140	A-2355	DE
RUTH I SAND	PUMP	IR	.06	01/15/1963	A 10140		E
<u>DRY CREEK</u> S: 28 T: 6 R: 19W PHELPS GLENN A JOHNSON	JOHNSON RESERVOIR	ST	10.00	AF09/01/1944	A 3760		E
<u>JOHNSON RESERVOIR</u> S: 28 T: 6 R: 19W PHELPS KERMIT JOHNSON	PUMP	SO		07/13/1965	A 10655		E
<u>DRY CREEK</u> S: 32 T: 7 R: 19W PHELPS CLINTON H & RUTH V LARSON	PUMP	IR	.14	09/11/1963	A 10240		E
S: 6 T: 6 R: 19W PHELPS FREED FARMS	FREED RESERVOIR	ST	1.70	AF09/23/1963	A 10248		E
S: 9 T: 6 R: 19W PHELPS RALPH BILLETER	PUMP	IR	.48	05/01/1962	A 10054		E
BILL R & CAROL J BILLETER	PUMP	IR	.19	09/08/1960	A 9861		E
<u>NORTH PLATTE RIVER</u> S: 24 T: 29 R: 84W WYOMING BUREAU OF RECLAMATION	PATHFINDER RESERVOIR	IS1016000.00		AF09/19/1904	A 768		
S: 11 T: 26 R: 65W WYOMING PATHFINDER IRRIGATION DISTRICT	INTERSTATE CANAL	IR	1572.00	09/19/1904	A 768		K
<u>PATHFINDER RESERVOIR</u> S: 11 T: 26 R: 65W WYOMING PATHFINDER IRRIGATION DISTRICT	INTERSTATE CANAL	SI		09/19/1904	A 768	A-768	K
<u>NORTH PLATTE RIVER</u> S: 11 T: 26 R: 65W WYOMING GERING & FORT LARAMIE IRRIG DIST	FORT LARAMIE CANAL	IR	784.00	09/19/1904	A 768		
<u>PATHFINDER RESERVOIR</u> S: 11 T: 26 R: 65W WYOMING GERING & FORT LARAMIE IRRIG DIST	FORT LARAMIE CANAL	SI		09/19/1904	A 768	A-768	
<u>NORTH PLATTE RIVER</u> S: 11 T: 26 R: 65W WYOMING ANNA GLASGOW	FORT LARAMIE CANAL	IR	2.11	07/19/1933	A 2336		
COOPER, COOPER, HAMILTON & STEELE	FORT LARAMIE CANAL	IR	1.46	05/05/1934	A 2378		
RALEIGH & RUTH A BURBANK	FORT LARAMIE CANAL	IR	.99	03/23/1940	A 3123		
S: 10 T: 23 R: 60W WYOMING MITCHELL IRRIGATION DISTRICT	MITCHELL CANAL	IR	194.29	06/20/1890	D 1052		X
GERING IRRIGATION DISTRICT	GERING CANAL	IR	15.87	03/15/1897	A 365		

WATER RIGHTS DATA  
CLAIMS AND APPLICATION IN DOWNSTREAM ORDER  
DIVISION NO. 1A

SOURCE LOCATION APPROPRIATOR	CARRIER	USE	PROVI. GRANT CFS	DATE OF PRIORITY	DOCKET/ APPL. NUMBER	ANNOA.	FT. NT.
<u>NORTH PLATTE RIVER</u>							
S: 10 T: 23 R: 60W WYOMING GERING IRRIGATION DISTRICT	MITCHELL CANAL	IR	193.00	03/15/1897	A 365 R	P-270	X
<u>PATHFINDER RESERVOIR</u>							
S: 10 T: 23 R: 60W WYOMING GERING IRRIGATION DISTRICT	GERING CANAL	SI		09/19/1904	A 768	A-365	
<u>NORTH PLATTE RIVER TRIB. TO</u>							
S: 3 T: 23 R: 58W SCOTTS BLUFF GLENN O ABRAHAM DONALD W CHILDS	PUMP CHILDS RESERVOIR	IR ST	.14 3.62	09/14/1966 AF08/24/1964	A 10951 A 10427		
<u>NORTH PLATTE RIVER</u>							
S: 10 T: 23 R: 58W SCOTTS BLUFF FARMERS IRRIGATION DISTRICT	TRI-STATE CANAL	IR	860.18	09/16/1887	D 918		K
FARMERS IRRIGATION DISTRICT	TRI-STATE CANAL	IR	591.05	04/14/1902	A 660		K
NORTHPORT IRRIGATION DISTRICT	TRI-STATE/NORTHPORT CANAL	IR	230.07	09/19/1904	A 768 R	P-414	
<u>PATHFINDER RESERVOIR</u>							
S: 10 T: 23 R: 58W SCOTTS BLUFF NORTHPORT IRRIGATION DISTRICT	TRI-STATE CANAL	SI		09/19/1904	A 768	A-768R	
FARMERS IRRIGATION DISTRICT	TRI-STATE CANAL	SI		09/19/1904	A 768	D-918	K
FARMERS IRRIGATION DISTRICT	TRI-STATE CANAL	SI		09/19/1904	A 768	A-660	K
<u>NORTH PLATTE RIVER</u>							
S: 13 T: 23 R: 58W SCOTTS BLUFF FARMERS IRRIGATION DISTRICT	RAMSHORN CANAL	IR	3.07	09/16/1887	D 918 R	P-NONE	
RAMSHORN IRRIGATION DISTRICT	RAMSHORN CANAL	IR	45.71	03/20/1893	D 945		
<u>HORSE CREEK</u>							
S: 33 T: 23 R: 58W SCOTTS BLUFF HORT FARMS INC HORT FARMS INC	STATE LINE CANAL STATE LINE CANAL	IR IR	3.07 2.00	09/10/1897 04/21/1910	A 407 A 994		H
<u>KIOWA CREEK</u>							
S: 2 T: 22 R: 58W SCOTTS BLUFF DORA L RENTERIA	PUMP	IR	.06	11/29/1907	A 880 R	P-332	
<u>OWL CREEK</u>							
S: 16 T: 22 R: 57W SCOTTS BLUFF CARL E & MARY L STRATTON CARL E & MARY L STRATTON	PUMP STRATTON RESERVOIR	IR ST	1.30 15.00	06/26/1974 AF12/11/1974	A 13052 A 13309		
<u>STRATTON RESERVOIR</u>							
S: 16 T: 22 R: 57W SCOTTS BLUFF CARL E & MARY L STRATTON	PUMP	SI		12/11/1974	A 13310	A-13052	
<u>OWL CREEK</u>							
S: 7 T: 22 R: 57W SCOTTS BLUFF GERING & FORT LARAMIE IRRIG DIST GERING & FORT LARAMIE IRRIG DIST GERING & FORT LARAMIE IRRIG DIST GERING & FORT LARAMIE IRRIG DIST	PUMP PUMP PUMP PUMP	IR IR IR IR	.79 1.14 1.14 .57	09/17/1897 10/10/1904 11/29/1907 11/29/1907	A 411 R A 770 R A 879 R A 881 R	P-418&419 P-420&421 P-422 P-423&424#	

WATER RIGHTS DATA  
CLAIMS AND APPLICATION IN DOWNSTREAM ORDER  
DIVISION NO. 1A

SOURCE LOCATION APPROPRIATOR	CARRIER	USE	PROVI. GRANT CFS	DATE OF PRIORITY	DOCKET/ APPLI. NUMBER	ANNOA.	FT. NT.
<u>SHEEP CREEK</u>							
S: 36 T: 27 R: 58W SIOUX CARPENTER RANCH LTD	NEBRASKA RES. CANAL	IR	.57	05/18/1907 A	859		K
CARPENTER RANCH LTD	HORSE CAMP RES. DITCH	IR	.43	01/20/1908 A	885		
S: 1 T: 26 R: 58W SIOUX CARPENTER RANCH LTD	WEST FORK CANAL	IR	5.14	09/21/1907 A	871		H
S: 10 T: 24 R: 58W SIOUX MIDDLESWARTH HEREFORD RANCH	LITTLE MOON CANAL	IR	1.00	03/23/1904 A	745		H
S: 8 T: 23 R: 57W SCOTTS BLUFF SHEEP CREEK LATERAL COMPANY	SHEEP CREEK LATERAL	IR	4.57	09/16/1887 A	1176	D-918	I
S: 17 T: 23 R: 57W SCOTTS BLUFF SHEEP CREEK LATERAL COMPANY	SHEEP CREEK LATERAL	IR	.93	09/16/1887 A	1398	D-918	I
SHEEP CREEK LATERAL COMPANY	SHEEP CREEK LATERAL	IR	.10	02/26/1912 A	1176	D-918	I
SHEEP CREEK LATERAL COMPANY	SHEEP CREEK LATERAL	IR	.29	02/20/1915 A	1403		#
<u>NORTH PLATTE RIVER</u>							
S: 27 T: 23 R: 57W SCOTTS BLUFF ENTERPRISE IRRIGATION DISTRICT	ENTERPRISE CANAL	IR	138.68	03/28/1889 D	920		X
<u>NORTH PLATTE RIVER, TRIB. TO</u>							
S: 10 T: 22 R: 57W SCOTTS BLUFF KIOWA LAND & LIVESTOCK CO	LIPPINCOTT RESERVOIR	ST	16.30	AF06/01/1970 A	11951		
<u>AKERS OR NELSON DRAW</u>							
S: 13 T: 23 R: 57W SCOTTS BLUFF ENTERPRISE IRRIGATION DISTRICT	ENTERPRISE CANAL	IR	10.00	03/28/1889 A	1290	D-920	I
<u>TOOHEY DRAIN</u>							
S: 20 T: 23 R: 56W SCOTTS BLUFF CLARENCE L FANNING	PUMP	IR	1.48	03/28/1889 A	2413	D-920	I
<u>SPOTTED TAIL CREEK, DRY</u>							
S: 16 T: 23 R: 56W SCOTTS BLUFF WILLIAM K YOUNG	ROBERTS CANAL	IR	.46	09/16/1887 D	918	P-195	I
FRANK (MRS) HRASKY	ROBERTS CANAL	IR	1.28	09/16/1887 A	1241	D-918	I
S: 20 T: 23 R: 56W SCOTTS BLUFF ENTERPRISE IRRIGATION DISTRICT	DRY SPOTTED TAIL CREEK LATERAL	IR	0.00	03/28/1889 D	920	P-236	I
GREAT WESTERN SUGAR COMPANY	MITCHELL FACTORY	MF	15.00	03/24/1930 A	1582		#
<u>SPOTTED TAIL CREEK, WEI</u>							
S: 26 T: 24 R: 56W SIOUX HELEN M GILL	STEWART-BROWN CANAL	IR	1.59	03/02/1904 A	743		
HELEN M GILL	STEWART-BROWN CANAL	IR	2.28	03/17/1911 A	1072		#
S: 22 T: 23 R: 56W SCOTTS BLUFF ENTERPRISE IRRIGATION DISTRICT	ENTERPRISE CANAL	IR	0.00	03/28/1889 D	920	P-235	I
S: 27 T: 23 R: 56W SCOTTS BLUFF THOMAS H YOUNG	SPRING CREEK RESERVOIR	MF	160.00	AF02/06/1922 A	1642		#
<u>TUB SPRINGS</u>							
S: 33 T: 23 R: 55W SCOTTS BLUFF ENTERPRISE IRRIGATION DISTRICT	ENTERPRISE CANAL	IR	0.00	03/28/1889 D	920	P-234	I

WATER RIGHTS DATA  
CLAIMS AND APPLICATION IN DOWNSTREAM ORDER  
DIVISION NO. 1A

SOURCE LOCATION APPROPRIATOR	CARRIER	USE	PROVI. GRANT CFS	DATE OF PRIORITY	DOCKET/ APPLI. NUMBER	ANNOA.	FT. NT.
<u>NORTH PLATTE RIVER</u>							
S: 17 T: 22 R: 55W SCOTTS BLUFF WINTERS CREEK CANAL COMPANY	WINTERS CREEK CANAL	IR	124.29	10/18/1888	D 952		
S: 27 T: 22 R: 55W SCOTTS BLUFF CENTRAL IRRIGATION DISTRICT	CENTRAL CANAL	IR	36.00	06/23/1890	D 926		
<u>PATHFINDER RESERVOIR</u>							
S: 27 T: 22 R: 55W SCOTTS BLUFF CENTRAL IRRIGATION DISTRICT	CENTRAL CANAL	SI		09/19/1904	A 768	D-926	
<u>NORTH PLATTE RIVER</u>							
S: 26 T: 22 R: 55W SCOTTS BLUFF GREAT WESTERN SUGAR COMPANY	GERING FACTORY	MF	15.00	11/15/1928	A 2150	A-2054	I
S: 36 T: 22 R: 55W SCOTTS BLUFF GREAT WESTERN SUGAR COMPANY	GERING FACTORY	MF	15.00	11/15/1928	A 2054		
<u>WINTERS CREEK</u>							
S: 3 T: 22 R: 54W SCOTTS BLUFF FAY E SEIP ET AL	BOUTON CANAL	IR	1.00	08/17/1889	D 923		H
S: 8 T: 22 R: 54W SCOTTS BLUFF ENTERPRISE IRRIGATION DISTRICT	WINTERS CREEK LATERAL	IR	2.43	03/28/1889	A 2409	D-920	I
S: 19 T: 22 R: 54W SCOTTS BLUFF WINTERS CREEK CANAL COMPANY	WINTERS CREEK CANAL	IR	70.00	10/18/1888	A 1446	D-952	IH
S: 31 T: 22 R: 54W SCOTTS BLUFF GREAT WESTERN SUGAR COMPANY	SCOTTSBLUFF FACTORY	MF	15.00	10/04/1920	A 1592		
S: 31 T: 22 R: 54W SCOTTS BLUFF GREAT WESTERN SUGAR COMPANY	GERING FACTORY	IR	0.00	11/15/1928	A 2054	P-216	I#
<u>NORTH PLATTE RIVER</u>							
S: 32 T: 22 R: 54W SCOTTS BLUFF MINATARE MUTUAL CANAL & IRRIG COMPANY	MINATARE CANAL	IR	249.43	01/14/1888	D 919		
<u>GERING DRAIN, TRIB. TO</u>							
S: 9 T: 21 R: 56W SCOTTS BLUFF NORTH PLATTE NRD	GERING VALLEY RESERVOIR G-UPPER	ST	21.00	AF08/26/1965	A 10683		
S: 10 T: 21 R: 56W SCOTTS BLUFF NORTH PLATTE NRD	GERING VALLEY RESERVOIR G-LOWER	ST	20.35	AF07/18/1969	A 11752		
S: 3 T: 20 R: 55W SCOTTS BLUFF NORTH PLATTE NRD	GERING VALLEY RESERVOIR A	ST	62.38	AF03/15/1966	A 10799		
<u>GOOSENECK CREEK</u>							
S: 21 T: 21 R: 54W SCOTTS BLUFF FREDERICK EHRMAN, JR	PUMP	IR	.50	10/26/1956	A 8936		
S: 21 T: 21 R: 54W SCOTTS BLUFF NORTH PLATTE NRD	EAST GERING DRAIN RES.	ST	5.40	AF11/14/1977	A 15141		#
<u>NORTH PLATTE RIVER</u>							
S: 4 T: 21 R: 54W SCOTTS BLUFF STEAMBOAT IRRIGATION DISTRICT	STEAMBOAT CANAL	IR	8.27	10/22/1895	A 186		
S: 3 T: 21 R: 54W SCOTTS BLUFF CASTLE ROCK IRRIGATION DISTRICT	CASTLE ROCK CANAL	IR	82.57	04/18/1889	D 921		



WATER RIGHTS DATA  
CLAIMS AND APPLICATION IN DOWNSTREAM ORDER  
DIVISION NO. 1A

SOURCE LOCATION APPROPRIATOR	CARRIER	USE	PROVI. GRANT CFS	DATE OF PRIORITY	DOCKET/ APPL. NUMBER	ANNOA. R	FT. NT.
<u>NORTH PLATTE RIVER</u>							
S: 3 T: 21 R: 54W SCOTTS BLUFF STEAMBOAT IRRIGATION DISTRICT	CASTLE ROCK CANAL	IR	6.73	10/22/1895	A 186	R P-255#309	
STEAMBOAT IRRIGATION DISTRICT	CASTLE ROCK CANAL	IR	.86	07/22/1896	A 350	R P-255#309#	
S: 18 T: 21 R: 53W SCOTTS BLUFF NINE MILE IRRIGATION DISTRICT	NINE MILE CANAL	IR	200.00	12/06/1893	D 925		
<u>MUDDY CREEK</u>							
S: 27 T: 20 R: 54W BANNER DARRELL J & CAROL E ROBERTS	DARRELL J ROBERTS RES.	ST	13.80	AF03/03/1978	A 15194		
<u>TAYLOR DRAIN</u>							
S: 3 T: 21 R: 53W SCOTTS BLUFF ROY & DELORES PFENNING	PUMP	IR	1.09	01/14/1888	A 2502	D-919	I
<u>MINATARE DRAIN</u>							
S: 3 T: 21 R: 53W SCOTTS BLUFF COLOSSAL CATTLE COMPANY	MINATARE DRAIN LATERAL	IR	1.56	01/14/1888	D 919	P-245	I
COLOSSAL CATTLE COMPANY	MINATARE DRAIN LATERAL	IR	2.60	01/14/1888	D 919	P-265	I
<u>NINE MILE DRAIN</u>							
S: 10 T: 21 R: 53W SCOTTS BLUFF NINE MILE IRRIGATION DISTRICT	NINE MILE CANAL	IR	79.00	12/06/1893	A 1431	D-925	I#
<u>NORTH PLATTE RIVER</u>							
S: 25 T: 21 R: 53W SCOTTS BLUFF SHORT LINE IRRIGATION DISTRICT	SHORT LINE CANAL	IR	65.57	05/01/1893	D 946		
<u>NORTH PLATTE RIVER, TRIB. TO</u>							
S: 28 T: 20 R: 53W BANNER NELLIE HUFFMAN TRUST	HUFFMAN-GRIMM RESERVOIR	ST	14.80	AF10/28/1963	A 10255		
<u>NORTH PLATTE RIVER</u>							
S: 1 T: 20 R: 53W SCOTTS BLUFF CHIMNEY ROCK IRRIGATION DISTRICT	CHIMNEY ROCK CANAL	IR	60.00	12/03/1890	D 844		
CHIMNEY ROCK IRRIGATION DISTRICT	CHIMNEY ROCK CANAL	IR	0.00	12/03/1890	D 1031	D-844	S
<u>PATHFINDER RESERVOIR</u>							
S: 1 T: 20 R: 53W SCOTTS BLUFF CHIMNEY ROCK IRRIGATION DISTRICT	CHIMNEY ROCK CANAL	SI		09/19/1904	A 768	D-844	
CHIMNEY ROCK IRRIGATION DISTRICT	CHIMNEY ROCK CANAL	SI		09/19/1904	A 768	D-1031	
<u>NORTH PLATTE RIVER</u>							
S: 6 T: 20 R: 52W MORRILL HAROLD PARRIOTT	LIEBHARDT LATERAL	IR	2.92	03/01/1916	A 1448		
S: 1 T: 20 R: 53W SCOTTS BLUFF CHIMNEY ROCK IRRIGATION DISTRICT	CHIMNEY ROCK CANAL	IR	.67	02/02/1931	A 2190		
<u>NORTH PLATTE RIVER, TRIB. TO</u>							
S: 18 T: 21 R: 52W SCOTTS BLUFF DALE W ZEMANEK	ZEMANEK RESERVOIR	ST	1.39	AF04/04/1963	A 10167		
<u>NORTH PLATTE RIVER</u>							
S: 5 T: 20 R: 52W MORRILL ALLIANCE IRRIGATION DISTRICT	ALLIANCE CANAL	IR	97.78	12/26/1892	D 874		KX

WATER RIGHTS DATA  
CLAIMS AND APPLICATION IN DOWNSTREAM ORDER  
DIVISION NO. 1A

SOURCE LOCATION APPROPRIATOR	CARRIER	USE	PROVI. GRANT CFS	DATE OF PRIORITY	DOCKET/ APPLI. NUMBER	ANNOA.	FT. NT.
<u>NORTH PLATTE RIVER</u>							
S: 5 T: 20 R: 52W MORRILL ALLIANCE IRRIGATION DISTRICT MARY E DOBSON	ALLIANCE CANAL ALLIANCE CANAL	IR IR	0.00 3.14	12/26/1892 D 02/28/1912 A	1035 1181	D-874	S H
<u>BAYARD SUGAR FACTORY DRAIN</u>							
S: 5 T: 20 R: 52W MORRILL ALLIANCE IRRIGATION DISTRICT	ALLIANCE CANAL	IR	35.90	12/26/1892 A	1776	D-874	I
<u>HOTH DRAW</u>							
S: 28 T: 21 R: 52W MORRILL TIMOTHY L & SANDRA M STRICKER	O'HALLOREN CANAL	IR	1.07	09/16/1887 A	1473	D-918	I
S: 34 T: 21 R: 52W MORRILL GREAT WESTERN SUGAR COMPANY	BAYARD FACTORY	MF	15.00	10/04/1920 A	1593		#
<u>FAWCUS SPRINGS</u>							
S: 24 T: 20 R: 52W MORRILL ROBERT L SCHMIDT	OLIVER CANAL	IR	2.71	04/17/1933 A	2317		
<u>NORTH PLATTE RIVER</u>							
S: 18 T: 20 R: 51W MORRILL BRIDGEPORT IRRIGATION DISTRICT EMPIRE CANAL COMPANY EMPIRE CANAL COMPANY	BELMONT CANAL EMPIRE CANAL EMPIRE CANAL	IR IR IR	265.98 28.57 1.00	12/19/1889 D 06/25/1891 D 07/20/1907 A	828 858 866		KX
<u>RED WILLOW CREEK TRIB. TO</u>							
S: 1 T: 21 R: 51W MORRILL DAVID LOOMIS	LOOMIS RESERVOIR	ST	16.70	AF09/24/1969 A	11804		
<u>WEST WATER CREEK</u>							
S: 29 T: 22 R: 51W MORRILL MORRILL COUNTY BOARD	WEST WATER CREEK RES.	ST	45.50	AF08/25/1975 A	13760		
<u>RED WILLOW CREEK</u>							
S: 32 T: 21 R: 51W MORRILL CLINTON L BELDEN	PUMP	IR	1.03	12/06/1893 D	925	P-262	I
S: 6 T: 20 R: 51W MORRILL ALLIANCE IRRIGATION DISTRICT	ALLIANCE CANAL	IR	60.00	12/26/1892 A	1429	D-874	I
S: 12 T: 20 R: 52W MORRILL MARY E DOBSON MARY E DOBSON	ALLIANCE CANAL ALLIANCE CANAL	IR IR	.86 1.14	02/28/1912 A 02/28/1912 A	1432 1432	A-1181	HI
S: 6 T: 20 R: 51W MORRILL MARY E DOBSON	ALLIANCE CANAL - DOBSON CANAL	IR	.57	11/03/1915 A	1436		H
<u>WILDHORSE CREEK, WEST</u>							
S: 3 T: 21 R: 52W MORRILL NORTH PLATTE NRD	WILDHORSE RESERVOIR 14-A	ST	440.00	AF06/07/1967 A	11164		#
<u>INDIAN CREEK, TRIB. TO</u>							
S: 8 T: 20 R: 50W MORRILL FLOYD L STERKEL	HALL RESERVOIR	ST	13.10	AF06/22/1970 A	11979		#

DEPARTMENT OF WATER RESOURCES

WATER RIGHTS DATA  
CLAIMS AND APPLICATION IN DOWNSTREAM ORDER  
DIVISION NO. 1A

SOURCE LOCATION APPROPRIATOR	CARRIER	USE	PROV. GRANT CFS	DATE OF PRIORITY	DOCKET/ APPL. NUMBER	ANNOTA.	FT. NT.
<u>NORTH PLATTE RIVER</u>							
S: 29 T: 20 R: 50W MORRILL	BROWNS CREEK CANAL	IR	188.71	01/20/1892	D 857		
BROWNS CREEK IRRIGATION DISTRICT	BROWNS CREEK CANAL	IR	0.00	01/20/1892	D 1033	D-857	S
<u>PATHFINDER RESERVOIR</u>							
S: 29 T: 20 R: 50W MORRILL	BROWNS CREEK CANAL	SI		09/19/1904	A 768	D-857	
BROWNS CREEK IRRIGATION DISTRICT	BROWNS CREEK CANAL	SI		09/19/1904	A 768	D-1033	#
<u>GEBAUER LAKE</u>							
S: 28 T: 20 R: 50W MORRILL	GEBAUER CANAL	IR	.80	04/25/1930	A 2138		
DAVIS & GEBAUER							
<u>NORTH PLATTE RIVER</u>							
S: 34 T: 20 R: 50W MORRILL	PUMP	IR	.19	07/14/1982	A 16128		
SHIRLEY L RODGERS							
<u>ANDERSON SEEP</u>							
S: 26 T: 20 R: 51W MORRILL	GORDON CANAL	IR	2.07	06/25/1891	A 2248	D-858	I
M G CLARKE							
<u>WILLOW CREEK, TRIB. TO</u>							
S: 26 T: 18 R: 57W BANNER	BRAUER RESERVOIR	ST	99.00	AF01/22/1954	A 5889		
EDWARD F BRAUER							
S: 18 T: 18 R: 56W BANNER	ANDERSON GROUP RESERVOIR	ST	31.60	AF08/15/1968	A 11544		
CHARLES I ANDERSON							
S: 9 T: 18 R: 56W BANNER	CROSS GROUP RESERVOIR	ST	75.90	AF04/08/1966	A 10826		
ALICE B CROSS							
<u>PUMPKINSEED CREEK</u>							
S: 2 T: 19 R: 56W BANNER	PETERS CANAL	IR	1.14	07/01/1902	D 913		K
HENDERSON BROS ET AL							
S: 7 T: 19 R: 55W BANNER	SCOTT RESERVOIR	IS	1.31	06/24/1903	A 711		
HAROLD GIFFORD							
<u>SCOTT RESERVOIR</u>							
S: 7 T: 19 R: 55W BANNER	SCOTT CANAL	SI		06/24/1903	A 711	A-711	
HAROLD GIFFORD							
<u>PUMPKINSEED CREEK</u>							
S: 7 T: 19 R: 55W BANNER	LOGAN CANAL	IR	4.00	07/16/1890	D 902		
ILER OLSEN ET AL							
<u>PUMPKINSEED CREEK, TRIB. TO</u>							
S: 7 T: 18 R: 55W BANNER	LOVER'S LEAP RESERVOIR	ST	155.00	AF10/27/1983	A 16250		
NORTH PLATTE NRD							
S: 9 T: 18 R: 55W BANNER	DOWNER BROS. RESERVOIR	ST	30.00	AF12/06/1955	A 8278		
DOWNER BROTHERS							
<u>PUMPKINSEED CREEK</u>							
S: 2 T: 19 R: 55W BANNER	AIRDALE RESERVOIR NO. 1	ST	80.00	AF03/28/1951	A 4831		
M MARIE GIFFORD ET AL							
S: 1 T: 19 R: 55W BANNER	AIRDALE RESERVOIR NO. 3	ST	31.00	AF03/28/1951	A 4832		
M MARIE GIFFORD ET AL							

WATER RIGHTS DATA  
CLAIMS AND APPLICATION IN DOWNSTREAM ORDER  
DIVISION NO. 1A

SOURCE LOCATION APPROPRIATOR	CARRIER	USE	PROVI. GRANT CFS	DATE OF PRIORITY	DOCKET/ APPLI. NUMBER	ANNOA.	FT. NT.
<u>PUMPKINSEED CREEK</u>							
S: 6 T: 19 R: 54W BANNER							
BUFORD CARTER	PUMPS	IR	5.52	01/24/1903	A 698 R	P-292	
BUFORD CARTER	PUMPS	IR	3.22	01/24/1903	A 699 R	P-293	
BUFORD CARTER	PUMPS	IR	1.48	10/26/1911	A 1133 R	P-294	
<u>AIREDALE RESERVOIR NO. 1</u>							
S: 6 T: 19 R: 54W BANNER							
BUFORD CARTER	PUMPS	SO		03/28/1951	A 4980		
BUFORD CARTER	PUMPS	SI		03/28/1951	A 4980	A-698R	
BUFORD CARTER	PUMPS	SI		03/28/1951	A 4980	A-699R	
BUFORD CARTER	PUMPS	SI		03/28/1951	A 4980	A-1133R	
BUFORD CARTER	PUMPS	SI		03/28/1951	A 4980	A-1380R	
<u>AIREDALE RESERVOIR NO. 3</u>							
S: 6 T: 19 R: 54W BANNER							
BUFORD CARTER	PUMPS	SO		03/28/1951	A 4981		
BUFORD CARTER	PUMPS	SI		03/28/1951	A 4981	A-698R	
BUFORD CARTER	PUMPS	SI		03/28/1951	A 4981	A-699R	
BUFORD CARTER	PUMPS	SI		03/28/1951	A 4981	A-1133R	
BUFORD CARTER	PUMPS	SI		03/28/1951	A 4981	A-1380R	
<u>PUMPKINSEED CREEK</u>							
S: 5 T: 19 R: 54W BANNER							
BUFORD CARTER	PUMP	IR	.51	09/04/1914	A 1380 R	P-295	
BUFORD CARTER	WRIGHT CANAL	IR	1.41	01/08/1946	A 3864		
S: 9 T: 19 R: 54W BANNER							
BUFORD CARTER	PUMP	IR	9.76	03/10/1949	A 4448		
BUFORD CARTER	RODGERS CANAL	IR	1.80	10/23/1944	A 3777		
BUFORD CARTER	RODGERS CANAL	IR	.26	01/08/1946	A 3863		
S: 18 T: 19 R: 53W BANNER							
DARNALL RANCH, INC	PUMP	IR	.82	11/06/1945	A 3859		
<u>BIG HORN CREEK</u>							
S: 25 T: 19 R: 54W BANNER							
JOHN O MUHR	BIG HORN CANAL	IR	1.03	01/24/1947	A 4027		
JOHN O MUHR	MUHR RESERVOIR	ST	38.00	AF11/02/1954	A 6803		
<u>MUHR RESERVOIR</u>							
S: 25 T: 19 R: 54W BANNER							
JOHN O MUHR	BIG HORN CANAL	SI		11/02/1954	A 9632	A-4027	
<u>PUMPKINSEED CREEK, TRIB. TO</u>							
S: 17 T: 19 R: 53W BANNER							
D V BROWN ESTATE	BROWN RESERVOIR	ST	30.00	AF11/08/1950	A 4763		
<u>BROWN RESERVOIR</u>							
S: 17 T: 19 R: 53W BANNER							
D V BROWN ESTATE	BROWN CANAL	SO		11/08/1950	A 4878		
<u>PUMPKINSEED CREEK, TRIB. TO</u>							
S: 21 T: 19 R: 53W BANNER							
GARY A DARNALL	DARNALL FISH POND	ST	4.20	AF07/12/1976	A 14315		

WATER RIGHTS DATA  
CLAIMS AND APPLICATION IN DOWNSTREAM ORDER  
DIVISION NO. 1A

SOURCE LOCATION APPROPRIATOR	CARRIER	USE	PROVI. GRANT CFS	DATE OF PRIORITY	DOCKET/ APPLI. NUMBER	ANNOA.	FT. NT.
<u>HACKBERRY CREEK, TRIB. TO</u>							
S: 22 T: 18 R: 53W BANNER KLAYTON D JOHNSON	JOHNSON'S POND	ST	9.60	AF08/20/1969	A 11772		
<u>PUMPKINSEED CREEK</u>							
S: 23 T: 19 R: 53W BANNER HENRY L OLSEN	PUMP	IR	1.02	06/03/1968	A 11439		K
ETHEL THURMAN	PUMP	IR	1.77	08/06/1968	A 11526		
S: 25 T: 19 R: 53W BANNER DARNALL RANCH, INC	PUMP	IR	1.68	12/20/1929	A 2117		
S: 30 T: 19 R: 52W MORRILL NORVAL L NIELSEN	NIELSEN CANAL	IR	2.57	11/16/1954	A 6811		
NORVAL L NIELSEN	NIELSEN CANAL	IR	1.60	12/21/1956	A 9051		
<u>LAWRENCE FORK, TRIB. TO</u>							
S: 2 T: 16 R: 55W KIMBALL D & B RANCH	D & B RANCH RESERVOIR	ST	25.05	AF10/06/1978	A 15347		
<u>LAWRENCE FORK</u>							
S: 21 T: 18 R: 52W MORRILL SCHULER-OLSON RANCHES, INC	RANDAL CANAL	IR	2.40	05/15/1911	A 1100		
S: 11 T: 18 R: 52W MORRILL ROBERT P NELSON	SPRING BRANCH CANAL	IR	1.00	10/23/1891	D 862 R P-372		
ROBERT P NELSON	SPRING BRANCH CANAL	IR	.50	05/01/1893	D 893 R P-373		
ROBERT P NELSON	SPRING BRANCH CANAL	IR	.23	05/27/1902	A 669 R P-374		K
THOMAS R VARAH	NIEHUS CANAL	IR	.22	03/23/1900	A 550		
THOMAS R VARAH	PUMP	IR	.64	03/23/1900	A 550 R P-392		
<u>PUMPKINSEED CREEK</u>							
S: 26 T: 19 R: 51W MORRILL EILER S NIELSEN	SMITH-WHEELER SOUTH CANAL	IR	1.57	10/16/1890	D 842A		
EILER S NIELSEN	SMITH-WHEELER NORTH CANAL	IR	.71	06/01/1896	D 842B		
<u>MIDDLE CREEK</u>							
S: 33 T: 18 R: 51W MORRILL MICHAEL & JENNIFER LUND	UPPER CANAL	IR	.56	10/19/1936	A 2646		
S: 28 T: 18 R: 51W MORRILL MICHAEL & JENNIFER LUND	LOWER CANAL	IR	.85	10/19/1936	A 2646		
<u>PUMPKINSEED CREEK</u>							
S: 30 T: 19 R: 50W MORRILL COURT HOUSE ROCK COMPANY	COURT HOUSE ROCK CANAL	IR	30.50	10/06/1890	D 840		
COURT HOUSE ROCK COMPANY	COURT HOUSE ROCK CANAL	IR	0.00	10/06/1890	D 1028	D-840	S
ALTA HERBRICK	COURT HOUSE ROCK CANAL	IR	.43	02/28/1907	A 851 R P-123		
LEONARD REUTER	COURT HOUSE ROCK CANAL	IR	.08	04/11/1933	A 2315		
S: 29 T: 19 R: 50W MORRILL HAROLD LAUX	PUMP	IR	.20	06/03/1950	A 4689		
S: 27 T: 19 R: 50W MORRILL JOHN FAESSLER	LAST CHANCE CANAL	IR	6.32	04/12/1894	D 883		

WATER RIGHTS DATA  
CLAIMS AND APPLICATION IN DOWNSTREAM ORDER  
DIVISION NO. 1A

SOURCE LOCATION APPROPRIATOR	CARRIER	USE	PROVI. GRANT CFS	DATE OF PRIORITY	DOCKET/ APPLI. NUMBER	ANNOTA.	FT. NT.
<u>GREENWOOD CREEK</u> S: 33 T: 18 R: 50W MORRILL GREENWOOD RANCH, INC	NELSON CANAL	IR	3.00	04/01/1892	D 845		
<u>SCHUETZ SPRINGS</u> S: 28 T: 18 R: 50W MORRILL LOIS E HEIZER	SCHUETZ CANAL	IR	.21	05/10/1892	D 881		
<u>GREENWOOD CREEK</u> S: 28 T: 18 R: 50W MORRILL VIRGIL E BOYD	TRINNIER CANAL	IR	6.29	04/06/1891	D 849		
<u>GREENWOOD CREEK, TRIB. TO</u> S: 20 T: 18 R: 50W MORRILL FRANK OGARD	TRINNIER CANAL	IR	1.65	08/18/1919	A 1551		
<u>GREENWOOD CREEK</u> S: 28 T: 18 R: 50W MORRILL VIRGIL E BOYD	LAKE OGARD	ST	18.60	AF07/21/1978	A 15300		
<u>GREENWOOD CREEK</u> S: 15 T: 18 R: 50W MORRILL CORMAN RANCHES & FARMS, INC	BOYD RESERVOIR	ST	.79	AF07/01/1971	A 12310		
<u>GREENWOOD CREEK</u> S: 3 T: 18 R: 50W MORRILL CORMAN RANCHES & FARMS, INC	CAPRON CANAL	IR	2.00	01/01/1893	D 890		
<u>GREENWOOD CREEK</u> S: 3 T: 18 R: 50W MORRILL CORMAN RANCHES & FARMS, INC	CAPRON CANAL	IR	.31	07/24/1957	A 9536		
<u>GREENWOOD CREEK</u> S: 3 T: 18 R: 50W MORRILL CORMAN RANCHES & FARMS, INC	MEGLEMRE CANAL	IR	.57	05/06/1896	A 294		
<u>GREENWOOD CREEK</u> S: 3 T: 18 R: 50W MORRILL CORMAN RANCHES & FARMS, INC	MEGLEMRE CANAL	IR	1.14	03/11/1907	A 853		
<u>GREENWOOD CREEK</u> S: 3 T: 18 R: 50W MORRILL CORMAN RANCHES & FARMS, INC	MEGLEMRE CANAL	IR	.57	07/24/1957	A 9537		
<u>PUMPKINSEED CREEK</u> S: 23 T: 19 R: 50W MORRILL HENRY HASS & SONS, INC	MEREDITH-AMMER CANAL	IR	4.80	02/20/1893	D 876		
<u>PUMPKINSEED CREEK</u> S: 23 T: 19 R: 50W MORRILL HENRY HASS & SONS, INC	HASS RESERVOIR	ST	29.40	AF04/07/1981	A 15831		K #
<u>NORTH PLATTE RIVER</u> S: 24 T: 19 R: 49W MORRILL BEERLINE CANAL COMPANY	BEERLINE CANAL	IR	30.00	10/13/1894	D 887		
<u>PATHFINDER RESERVOIR</u> S: 24 T: 19 R: 49W MORRILL BEERLINE CANAL COMPANY	BEERLINE CANAL	SI		09/19/1904	A 768	D-887	
<u>DUGOUT CREEK, LOWER</u> S: 4 T: 19 R: 48W MORRILL BOB E HECHT	COOPER CANAL	IR	.86	08/15/1892	D 872		
<u>DUGOUT CREEK, LOWER</u> S: 4 T: 19 R: 48W MORRILL BOB E HECHT	HAGARTY CANAL	IR	1.00	10/26/1912	A 1238		
<u>DUGOUT CREEK, LOWER</u> S: 4 T: 19 R: 48W MORRILL BOB E HECHT	KLONDYKE RESERVOIR	ST	33.50	AF07/11/1919	A 1587		
<u>DUGOUT CREEK, LOWER</u> S: 4 T: 19 R: 48W MORRILL BOB E HECHT	HAGERTY CANAL	IR	.29	05/28/1948	A 4274		
<u>DEEP HOLES CREEK</u> S: 31 T: 18 R: 49W MORRILL CHARLES W CAPE	PUMP	IR	.33	02/19/1976	A 14042		
<u>DEEP HOLES CREEK</u> S: 10 T: 18 R: 49W MORRILL KAYO D & CAROL J CAPE	PUMP	IR	3.27	02/19/1968	A 11339		

DEPARTMENT OF WATER RESOURCES

WATER RIGHTS DATA  
CLAIMS AND APPLICATION IN DOWNSTREAM ORDER  
DIVISION NO. 1A

SOURCE LOCATION APPROPRIATOR	CARRIER	USE	PROVI. GRANT CFS	DATE OF PRIORITY	DOCKET/ APPLI. NUMBER	ANNOA.	FT. NT.
<u>CEDAR CREEK, WEST FORK</u> S: 26 T: 18 R: 48W MORRILL DAVID L HARVEY BATTERMAN & SONS, LTD	ARROWHEAD RESERVOIR NELSON-RADCLIFF CANAL	ST IR	19.80 2.77	AF12/22/1977 A 06/01/1882 D	15153 1034A		
<u>CEDAR CREEK, SOUTH FORK</u> S: 34 T: 18 R: 48W MORRILL BATTERMAN & SONS, LTD	RADCLIFF CANAL NO. 2	IR	1.23	07/01/1885 D	1034B		
<u>CEDAR CREEK, EAST FORK</u> S: 35 T: 18 R: 48W MORRILL ORVILLE H & VIDA E FAIRCHILD	FAIRCHILD RESERVOIR	ST	78.42	AF09/09/1971 A	12376		
S: 27 T: 18 R: 48W MORRILL BATTERMAN & SONS, LTD	RADCLIFF CANAL NO. 3	IR	.76	02/14/1890 D	1034C		
<u>CEDAR CREEK</u> S: 23 T: 18 R: 48W MORRILL BRIDGEPORT IRRIGATION DISTRICT JESSEN-FAESSLER, INC.	CEDAR CREEK FEEDER PUMP	IR IR	5.00 5.71	12/19/1889 A 03/24/1969 A	1397 11676	D-828	I #
<u>NORTH PLATTE RIVER</u> S: 14 T: 18 R: 47W MORRILL NORTH RIVER IRRIGATION DISTRICT LISCO IRRIGATION DISTRICT LISCO IRRIGATION DISTRICT NORTH RIVER IRRIGATION DISTRICT LISCO IRRIGATION DISTRICT LISCO IRRIGATION DISTRICT C BLAINE & MARILYN D MCVICKER JOHN E & ELLOISE MCVICKER	NORTH RIVER CANAL LISCO CANAL LISCO CANAL LISCO CANAL LISCO CANAL LISCO CANAL LISCO CANAL LISCO CANAL	IR IR IR IR IR IR IR IR	3.51 19.87 5.37 12.49 11.43 3.00 1.60 1.40	03/27/1894 D 07/01/1893 D 03/27/1894 D 03/27/1894 D 02/24/1896 A 04/06/1910 A 04/29/1950 A 09/15/1953 A	787 R 856 787 R 787 R 243 R 991 4658 5572	P-NONE P-NONE P-NONE	K
S: 24 T: 18 R: 47W MORRILL HANNAH IRRIGATION COMPANY	HANNAH CANAL	IR	5.71	09/24/1894 D	886		#
<u>COLD WATER CREEK</u> S: 26 T: 18 R: 46W GARDEN LISCO IRRIGATION DISTRICT	COLD WATER CANAL	IR	4.29	09/29/1894 D	796		
<u>NORTH PLATTE RIVER</u> S: 2 T: 16 R: 44W GARDEN C F ROBERTS ESTATE CHARLES CONTRYMAN ET AL DALE CANNON	MIDLAND-OVERLAND CANAL MIDLAND-OVERLAND CANAL MIDLAND-OVERLAND CANAL	IR IR IR	12.00 15.77 1.45	06/09/1894 D 08/14/1894 D 11/20/1894 A	789 791 1742	D-800	I
<u>LOST CREEK, TRIB. TO</u> S: 12 T: 17 R: 44W GARDEN NORTH PLATTE NRD	DORMAN RESERVOIR	ST	32.20	AF07/01/1977 A	15006		
<u>LOST CREEK</u> S: 23 T: 17 R: 44W GARDEN WILLIAM M ROBINSON	ROBINSON RESERVOIR	ST	2.70	AF07/29/1964 A	10409		
<u>NORTH PLATTE RIVER, TRIB. TO</u> S: 11 T: 16 R: 43W GARDEN NORTH PLATTE NRD	JACKSON-PAISLEY-ROBINSON RESERVOIR	ST	27.14	AF06/17/1976 A	14275		

WATER RIGHTS DATA  
CLAIMS AND APPLICATION IN DOWNSTREAM ORDER  
DIVISION NO. 1A

SOURCE LOCATION APPROPRIATOR	CARRIER	USE	PROVI. GRANT CFS	DATE OF PRIORITY	DOCKET/ APPL. NUMBER	ANNOA.	FT. NT.
<u>BLUE CREEK</u>							
S: 4 T: 18 R: 43W GARDEN FLOYD W PETERSON	PETERSON'S PLANT	PR	49.20	03/26/1981	A 15809		
S: 5 T: 17 R: 42W GARDEN DELA TOUR LAND & LIVESTOCK COMPANY	PUMP	IR	.85	12/18/1967	A 11292		
<u>BLUE CREEK TRIB. TO</u>							
S: 8 T: 17 R: 42W GARDEN DELA TOUR LAND & LIVESTOCK COMPANY	DELA TOUR RESERVOIR	ST	4.93	AF06/23/1964	A 10387		
<u>BLUE CREEK</u>							
S: 21 T: 17 R: 42W GARDEN BLUE CREEK IRRIGATION DISTRICT	BLUE CREEK CANAL	IR	5.00	09/27/1894	D 795		K
S: 28 T: 17 R: 42W GARDEN PAISLEY IRRIGATION DISTRICT	PAISLEY CANAL	IR	11.73	11/20/1894	D 800		K
PAISLEY IRRIGATION DISTRICT	PAISLEY CANAL	IR	1.37	07/14/1899	A 515		K
PAISLEY IRRIGATION DISTRICT	PAISLEY CANAL	IR	2.19	02/25/1924	A 1738		K
S: 33 T: 17 R: 42W GARDEN BLUE CREEK IRRIGATION DISTRICT	BLUE CREEK CANAL	IR	33.06	12/27/1893	D 785		K
J E EGGERS	BLUE CREEK CANAL	IR	.43	01/04/1912	A 1154		K
HOOPER IRRIGATION DISTRICT	HOOPER CANAL	IR	11.86	09/07/1893	D 781		K
S: 18 T: 16 R: 42W GARDEN UNION IRRIGATION & WATER POWER COMPANY	UNION CANAL	IR	15.24	05/16/1890	D 763		K
S: 19 T: 16 R: 42W GARDEN UNION IRRIGATION & WATER POWER COMPANY	GRAF CANAL	IR	0.71	05/16/1890	D 763	R P-168	K
MEEKER DITCH COMPANY	GRAF CANAL	IR	11.36	04/02/1894	D 788		K#
<u>ASH CREEK</u>							
S: 35 T: 17 R: 42W GARDEN LOBNER GROUP NO. 70	LOBNER GROUP NO. 70 RES.	ST	33.10	AF02/26/1975	A 13446		
S: 3 T: 16 R: 42W GARDEN ADOLPH A LOBNER	GILLARD CANAL	IR	1.43	12/31/1890	D 812		
ADOLPH A LOBNER	GILLARD CANAL	IR	.96	01/25/1954	A 5900		
ADOLPH A LOBNER	GILLARD CANAL	IR	.16	06/17/1958	A 9628		
S: 10 T: 16 R: 42W GARDEN CHARLES E CHENEY	PUMP	IR	.43	10/22/1940	A 3305		
CHARLES E CHENEY	PUMP	IR	.46	02/14/1977	A 14710		
WALTER J WOLFORD	PUMP	IR	.54	05/01/1950	A 4660		K
WALTER J WOLFORD	ASH CREEK RESERVOIR	ST	7.50	AF05/03/1950	A 4671		
<u>ASH CREEK RESERVOIR</u>							
S: 10 T: 16 R: 42W GARDEN WALTER J WOLFORD	PUMP	SI		05/03/1950	A 4833	A-4660	
WALTER J WOLFORD	PUMP	SO		05/03/1950	A 4833		
<u>ASH CREEK</u>							
S: 34 T: 16 R: 42W GARDEN DONALD E & JO ANN FRAZELL	CLARK RESERVOIR	ST	19.00	AF12/16/1948	A 4403		



WATER RIGHTS DATA  
CLAIMS AND APPLICATION IN DOWNSTREAM ORDER  
DIVISION NO. 1A

SOURCE LOCATION APPROPRIATOR	CARRIER	USE	PROVI. GRANT CFS	DATE OF PRIORITY	DOCKET/ APPLI. NUMBER	ANNOA.	FT. NT.
<u>CLARK RESERVOIR</u>							
S: 34 T: 16 R: 42W GARDEN	PUMP	SO		12/16/1948	A 4745		
DONALD E & JO ANN FRAZELL		SI		12/16/1948	A 4745	D-788	
<u>PLUM CREEK</u>							
S: 14 T: 16 R: 42W GARDEN	PLUM CREEK RES. CANAL	IR	.28	01/12/1914	A 1344	R P-145	K
JOHN W BRISCOE		IR	.69	01/12/1914	A 1344		K
S: 23 T: 16 R: 42W GARDEN	PLUM CREEK RES. CANAL BRISCOE RESERVOIR	IR		01/12/1914	A 1344		
JOHN W BRISCOE		ST	62.90	AF02/22/1980	A 15622		
<u>NORTH PLATTE RIVER, TRIB. TO</u>							
S: 30 T: 16 R: 41W GARDEN	WES CLARK RESERVOIR	ST	54.90	AF01/18/1980	A 15611		
NORTH PLATTE NRD							
<u>CLEAR CREEK</u>							
S: 29 T: 16 R: 41W KEITH	BARBER CANAL	IR	9.59	05/30/1893	D 754		
JAMES H FRENCH, ET AL		IR	.14	07/05/1911	A 1111		K
S: 32 T: 16 R: 41W KEITH	CLEAR CREEK CANAL	IR	2.86	07/01/1988	D 748		
ERNEST H FISCHER		IR	4.98	05/30/1893	D 754	R P-283	
<u>LONERGAN CREEK, TRIB TO</u>							
S: 8 T: 15 R: 39W KEITH	HARRIS FISH POND	ST	9.90	AF07/27/1966	A 10905		
JESSE H HARRIS							
<u>CLEAR CREEK</u>							
S: 32 T: 16 R: 41W KEITH	SCRIPTER CANAL	IR	2.49	10/06/1932	A 2288		
MORRISON R SCRIPTER JR ET AL							
<u>NORTH PLATTE RIVER</u>							
S: 3 T: 14 R: 38W KEITH	KINGSLEY RESERVOIR	ST	125000.00	AF02/08/1934	A 2361	R P-319	
NEBRASKA PUBLIC POWER DISTRICT		ST	1782500.00	AF04/27/1934	A 2374		
CENTRAL NEBR PUBLIC POWER & IRRIG DISTRICT		ST	40500.00	AF04/27/1934	A 2374	R P-403	
CENTRAL NEBR PUBLIC POWER & IRRIG DISTRICT		PR	5720.00	07/10/1981	A 15923		
CENTRAL NEBR PUBLIC POWER & IRRIG DISTRICT							
S: 2 T: 14 R: 38W KEITH	SUTHERLAND CANAL	ST	140000.00	AF01/13/1934	A 2350		
NEBRASKA PUBLIC POWER DISTRICT		ST	6000.00	AF01/13/1934	A 2352		
NEBRASKA PUBLIC POWER DISTRICT		PR	975.00	01/13/1934	A 2353		
NEBRASKA PUBLIC POWER DISTRICT		SS	25000.00	AF02/08/1934	A 2361		
NEBRASKA PUBLIC POWER DISTRICT		RD		09/19/1936	A 2640	A-2353	
<u>SUTHERLAND RESERVOIR</u>							
S: 16 T: 13 R: 33W LINCOLN	SUTHERLAND CANAL	SP	54000.00	AF03/08/1937	A 2710	A-2353	
NEBRASKA PUBLIC POWER DISTRICT							

WATER RIGHTS DATA  
CLAIMS AND APPLICATION IN DOWNSTREAM ORDER  
DIVISION NO. 1A

SOURCE LOCATION APPROPRIATOR	CARRIER	USE	PROVI. GRANT CFS	DATE OF PRIORITY	DOCKET/ APPLI. NUMBER	ANNOA. NT.	FT. NT.
<u>NORTH PLATTE RIVER</u>							
S: 2 T: 14 R: 38W KEITH							
NEBRASKA PUBLIC POWER DISTRICT	KEYSTONE RESERVOIR	ST	1300.00	AF09/12/1940	A 3263		
NEBRASKA PUBLIC POWER DISTRICT	SUTHERLAND CANAL	PR	625.00	05/29/1950	A 4685		
NEBRASKA PUBLIC POWER DISTRICT	SUTHERLAND CANAL	IR	.68	07/13/1951	A 4889		
<u>SUTHERLAND RESERVOIR</u>							
S: 16 T: 13 R: 33W LINCOLN							
NEBRASKA PUBLIC POWER DISTRICT	SUTHERLAND CANAL	SI		09/14/1951	A 4908	A-4889	
NEBRASKA PUBLIC POWER DISTRICT	SUTHERLAND CANAL	SO		03/04/1954	A 6030		
<u>NORTH PLATTE RIVER</u>							
S: 2 T: 14 R: 38W KEITH							
NEBRASKA PUBLIC POWER DISTRICT	SUTHERLAND CANAL	PR	450.00	02/01/1955	A 7052		
NEBRASKA PUBLIC POWER DISTRICT	SUTHERLAND CANAL	CO		09/26/1972	A 12746		R
<u>KINGSLEY RESERVOIR</u>							
S: 2 T: 14 R: 38W KEITH							
NEBRASKA PUBLIC POWER DISTRICT	SUTHERLAND CANAL	SC		11/01/1972	A 12757	A-12745	R
NEBRASKA PUBLIC POWER DISTRICT	SUTHERLAND CANAL	SC		11/01/1972	A 12757	A-12746	R
<u>SUTHERLAND RESERVOIR</u>							
S: 16 T: 13 R: 33W LINCOLN							
NEBRASKA PUBLIC POWER DISTRICT	SUTHERLAND CANAL	SC		11/01/1972	A 12758	A-12745	R
NEBRASKA PUBLIC POWER DISTRICT	SUTHERLAND CANAL	SC		11/01/1972	A 12758	A-12746	R
<u>NORTH PLATTE RIVER</u>							
S: 2 T: 14 R: 38W KEITH							
NEBRASKA PUBLIC POWER DISTRICT	SUTHERLAND CANAL	CO		01/28/1977	A 14665		R
<u>KINGSLEY RESERVOIR</u>							
S: 2 T: 14 R: 38W KEITH							
NEBRASKA PUBLIC POWER DISTRICT	SUTHERLAND CANAL	SC		01/28/1977	A 14667	A-14665	R
<u>SUTHERLAND RESERVOIR</u>							
S: 16 T: 13 R: 33W LINCOLN							
NEBRASKA PUBLIC POWER DISTRICT	SUTHERLAND CANAL	SC		01/28/1977	A 14668	A-14665	R
NEBRASKA PUBLIC POWER DISTRICT	SUTHERLAND CANAL	SC		01/28/1977	A 14668	A-14666	R
<u>NORTH PLATTE RIVER</u>							
S: 2 T: 14 R: 38W KEITH							
GAME & PARKS COMMISSION	SUTHERLAND CANAL	FC	16.00	04/20/1981	A 15846		
	NORTH PLATTE HATCHERY						
<u>SUTHERLAND RESERVOIR</u>							
S: 16 T: 13 R: 33W LINCOLN							
NEBRASKA PUBLIC POWER DISTRICT	SUTHERLAND CANAL	SO		04/20/1981	A 15847		
NEBRASKA PUBLIC POWER DISTRICT	SUTHERLAND CANAL	FC		04/20/1981	A 15848		#
	NORTH PLATTE HATCHERY						
<u>WHITE TAIL CREEK</u>							
S: 23 T: 15 R: 38W KEITH							
WILLIAM KUNZ	PUMP	IR	4.10	12/10/1981	A 16025		
S: 26 T: 15 R: 38W KEITH							
STANLEY T & LAVERNA M WUJEK	PUMP	IR	1.80	02/12/1953	A 5160		

WATER RIGHTS DATA  
CLAIMS AND APPLICATION IN DOWNSTREAM ORDER  
DIVISION NO. 1A

SOURCE LOCATION APPROPRIATOR	CARRIER	USE	PROVI. GRANT CFS	DATE OF PRIORITY	DOCKET/ APPLI. NUMBER	ANNOA.	FT. MT.
<u>NORTH PLATTE RIVER</u>							
S: 18 T: 14 R: 36W KEITH KEITH & LINCOLN COUNTIES IRRIGATION DIST	KEITH-LINCOLN CANAL	IR	186.00	02/02/1894	D 722 R	P-401	
<u>KINGSLEY RESERVOIR</u>							
S: 18 T: 14 R: 36W KEITH CENTRAL NEBR PUBLIC POWER & IRRIG DISTRICT	KEITH-LINCOLN CANAL	SI		07/21/1954	A 6474	D-722	
CENTRAL NEBR PUBLIC POWER & IRRIG DISTRICT	KEITH-LINCOLN CANAL	SO		07/21/1954	A 6474		
<u>SKUNK CREEK</u>							
S: 6 T: 14 R: 36W KEITH BUCKHORN SPRINGS RANCH COMPANY	SKUNK CREEK CANAL	IR	1.58	11/05/1909	A 968		K
S: 1 T: 14 R: 37W KEITH FREDERICK H & GERTRUDE L KNIGHT	MILLER CANAL	IR	2.29	04/01/1895	D 740		
<u>SPRING CREEK</u>							
S: 30 T: 15 R: 37W KEITH FREDERICK H & GERTRUDE L KNIGHT	MCGINLEY-PETERSON-KNIGHT CANAL	IR	1.59	10/27/1954	A 6797		
<u>SPRING CREEK, LITTLE</u>							
S: 29 T: 15 R: 37W KEITH ARDIS HAWKINS	HAWKINS CANAL	IR	1.31	04/08/1939	A 2914		
<u>MATHEWS CREEK</u>							
S: 28 T: 15 R: 37W KEITH BENJAMIN G MATHEWS JR	MATHEWS CANAL	IR	1.14	04/01/1895	D 750		
<u>COON CREEK</u>							
S: 34 T: 15 R: 37W KEITH WESLEY F HANSEN	COON CREEK CANAL	IR	.71	07/03/1895	A 69		
WESLEY F HANSEN	COON CREEK CANAL	IR	1.43	09/16/1912	A 1225		
<u>SPRING BRANCH</u>							
S: 2 T: 14 R: 37W KEITH ALICE M BROGAN TRUST	BROGAN CANAL	IR	.57	09/24/1897	A 410		
PATRICK J BROGAN	PUMP	IR	2.22	08/27/1968	A 11551		
<u>BUCKHORN SPRING</u>							
S: 8 T: 14 R: 36W KEITH BUCKHORN SPRINGS RANCH COMPANY	MADDOX CANAL	IR	2.28	10/03/1908	A 918		
<u>NORTH PLATTE RIVER</u>							
S: 19 T: 14 R: 35W KEITH J WAKE SHERIDAN ESTATE	SHERIDAN-WILSON CANAL	IR	3.09	10/09/1890	D 710 R	P-NONE	K
<u>WILLOW CREEK</u>							
S: 15 T: 14 R: 35W KEITH MARGARET STAFFORD	STAFFORD CANAL	IR	.80	11/20/1929	A 2114		
S: 14 T: 14 R: 35W KEITH FRANCIS J MCFADDEN	MCFADDEN CANAL	IR	.80	05/26/1930	A 2142		
<u>NORTH PLATTE RIVER</u>							
S: 13 T: 14 R: 34W LINCOLN PLATTE VALLEY IRRIGATION DISTRICT	NORTH PLATTE CANAL	IR	300.00	05/31/1884	D 635		

WATER RIGHTS DATA  
CLAIMS AND APPLICATION IN DOWNSTREAM ORDER  
DIVISION NO. 1A

SOURCE LOCATION APPROPRIATOR	CARRIER	USE	PROVI. GRANT CFS	DATE OF PRIORITY	DOCKET/ APPLI. NUMBER	ANNOA.	FT. NT.
<u>KINGSLEY RESERVOIR</u>							
S: 13 T: 14 R: 34W LINCOLN CENTRAL NEBR PUBLIC POWER & IRRIG DISTRICT	NORTH PLATTE CANAL	SI		09/13/1952	A 5024	D-635	
<u>NORTH PLATTE RIVER</u>							
S: 18 T: 14 R: 33W LINCOLN PAXTON-HERSHEY WATER COMPANY	PAXTON-HERSHEY CANAL	IR	125.27	02/12/1894	D 653		K
<u>KINGSLEY RESERVOIR</u>							
S: 18 T: 14 R: 33W LINCOLN CENTRAL NEBR PUBLIC POWER & IRRIG DISTRICT	PAXTON-HERSHEY CANAL	SI		07/21/1954	A 6476	D-653	#
<u>SQUAW CREEK</u>							
S: 6 T: 17 R: 33W MCPHERSON PAWNEE SPRINGS RANCH COMPANY	PAWNEE SPRINGS RANCH RES.	ST	25.40	AF06/22/1967	A 11183		
<u>BIRDWOOD CREEK</u>							
S: 35 T: 15 R: 33W LINCOLN FRED R HOATSON	PUMP	IR	.22	01/16/1894	D 652	R P-322	
FRED R HOATSON	PUMP	IR	1.65	02/06/1953	A 5150		
BIRDWOOD IRRIGATION DISTRICT	BIRDWOOD CANAL	IR	44.06	10/21/1893	D 646		K#
<u>NORTH PLATTE RIVER</u>							
S: 12 T: 14 R: 33W LINCOLN SUBURBAN IRRIGATION DISTRICT	SUBURBAN CANAL	IR	181.70	05/22/1894	D 662		K
<u>KINGSLEY RESERVOIR</u>							
S: 12 T: 14 R: 33W LINCOLN CENTRAL NEBR PUBLIC POWER & IRRIG DISTRICT	SUBURBAN CANAL	SI		07/21/1954	A 6475	D-662	
<u>NORTH PLATTE RIVER</u>							
S: 11 T: 14 R: 32W LINCOLN HERB STEFFES	PUMP	IR	2.03	09/27/1949	A 4516		
S: 8 T: 14 R: 31W LINCOLN HARRY A BRODBECK	PUMP	IR	1.98	07/15/1954	A 6426		
S: 9 T: 14 R: 31W LINCOLN CODY-DILLON DITCH COMPANY	CODY-DILLON CANAL	IR	59.60	12/29/1893	D 649		K
S: 12 T: 14 R: 31W LINCOLN ALPHONSE KOSMICKI	PUMP	IR	1.26	06/24/1954	A 6393		
<u>LINCOLN COUNTY DRAIN DIST. 1, DITCH 1</u>							
S: 21 T: 14 R: 32W LINCOLN ROLLAND A FRAME	PUMP	IR	5.22	05/31/1884	A 2694	D-635	I
S: 25 T: 14 R: 32W LINCOLN SUBURBAN IRRIGATION DISTRICT	SUBURBAN CANAL	IR	0.00	05/22/1894	D 662	P-213	I
<u>LINCOLN COUNTY DRAIN DIST. 1, DITCH 2</u>							
S: 30 T: 14 R: 31W LINCOLN BETCHA FARMS, INC.	PUMP	IR	1.10	05/31/1884	A 2459	D-635	I
S: 29 T: 14 R: 31W LINCOLN SUBURBAN IRRIGATION DISTRICT	SUBURBAN CANAL	IR	91.37	05/22/1894	A 2648	D-662	I
S: 26 T: 14 R: 31W LINCOLN R V & ELOISE EVANS	PUMP	IR	0.00	05/22/1894	D 662	P-198	I

DEPARTMENT OF WATER RESOURCES

WATER RIGHTS DATA  
CLAIMS AND APPLICATION IN DOWNSTREAM ORDER  
DIVISION NO. 1A

SOURCE LOCATION APPROPRIATOR	CARRIER	USE	PROVI. GRANT CFS	DATE OF PRIORITY	DOCKET/ APPLI. NUMBER	ANNOA.	FT. NT.
<u>LINCOLN COUNTY DRAIN DIST. 1, DITCH 1</u>							
S: 26 T: 14 R: 31W LINCOLN R V & ELOISE EVANS	PUMP	IR	4.59	05/22/1894	A 2638	D-662	I
<u>SCOUT CREEK</u>							
S: 19 T: 14 R: 30W LINCOLN GAME & PARKS COMMISSION	DUCK LAKE	ST	.60	AF10/12/1982	A 16154		#
<u>NORTH PLATTE RIVER</u>							
S: 29 T: 14 R: 30W LINCOLN FRANCES DUARTE	PUMP	IR	.43	12/29/1893	D 649 R	P-199	K
S: 28 T: 14 R: 30W LINCOLN CITY OF NORTH PLATTE	CODY PARK LAKE	ML	4.00	04/25/1955	A 7404		#
<u>SOUTH PLATTE RIVER</u>							
S: 11 T: 11 R: 46W COLORADO TWIN PLATTE NRD	PERKINS COUNTY CANAL	ST			A 15995		*
TWIN PLATTE NRD	PERKINS COUNTY CANAL	ST			A 16006		*
S: 33 T: 12 R: 44W COLORADO UPPER REPUBLICAN NRD	PERKINS COUNTY CANAL	ST			A 16155		*
S: 14 T: 12 R: 43W DEUEL WESTERN IRRIGATION DISTRICT	WESTERN CANAL	IR	161.50	06/14/1897	A 393		K
WESTERN IRRIGATION DISTRICT	WESTERN CANAL	IR	10.92	04/13/1926	A 1804		K
WESTERN IRRIGATION DISTRICT	WESTERN CANAL	IR	7.11	08/15/1950	A 4739		
S: 29 T: 13 R: 41W KEITH H & R W IRRIGATION DISTRICT	ENDERS RESERVOIR	SS		12/19/1980	A 15738	A-3899	C*W
S: 21 T: 13 R: 40W KEITH NORMAN FRATES	PUMP	IR	.51	06/13/1955	A 7653		
<u>SOUTH PLATTE RIVER, TRIB. TO</u>							
S: 32 T: 14 R: 38W KEITH CITY OF OGALLALA	CURE CREEK RESERVOIR 1-A	ST	33.03	AF12/14/1966	A 10999		
<u>ROSCOE CREEK, TRIB. TO</u>							
S: 8 T: 12 R: 37W KEITH RONALD, KENETH & DWAINE MOST	PUMP	IR	2.14	02/24/1970	A 11877		
<u>SOUTH PLATTE RIVER</u>							
S: 8 T: 13 R: 36W KEITH NEBRASKA PUBLIC POWER DISTRICT	SOUTH PLATTE SUPPLY CANAL	PR	500.00	03/29/1943	A 3601		
NEBRASKA PUBLIC POWER DISTRICT	SOUTH PLATTE SUPPLY CANAL	CO		09/26/1972	A 12745		R
NEBRASKA PUBLIC POWER DISTRICT	SOUTH PLATTE SUPPLY CANAL	CO		01/28/1977	A 14666		R
GAME & PARKS COMMISSION	SOUTH PLATTE SUPPLY CANAL	FC	16.00	04/20/1981	A 15845		
GAME & PARKS COMMISSION	SOUTH PLATTE SUPPLY CANAL	ST	146.30	AF04/20/1981	A 15849		#
S: 10 T: 13 R: 30W LINCOLN CLAUDE J FRITZ	PUMP	IR	.44	02/02/1976	A 13980		
<u>PLATTE RIVER</u>							
S: 8 T: 13 R: 29W LINCOLN THIRTY MILE CANAL COMPANY	TRI-COUNTY CANAL	IR		09/07/1926	A 1853 R	P-361	P
THIRTY MILE CANAL COMPANY	TRI-COUNTY CANAL	IR		12/13/1927	A 1976 R	P-362	P

WATER RIGHTS DATA  
CLAIMS AND APPLICATION IN DOWNSTREAM ORDER  
DIVISION NO. 1A

SOURCE LOCATION APPROPRIATOR	CARRIER	USE	PROVI. OF GRANT CFS	DATE OF PRIORITY	DOCKET/ APPL. NUMBER	ANNOA.	FT. NT.
<u>PLATTE RIVER</u>							
S: 8 T: 13 R: 29W LINCOLN THIRTY MILE CANAL COMPANY	TRI-COUNTY CANAL	IR		04/09/1929	A 2077	R P-363	P
CENTRAL NEBR PUBLIC POWER & IRRIG DISTRICT	TRI-COUNTY CANAL	IR	641.08	01/13/1934	A 2355		K
<u>SUTHERLAND RESERVOIR</u>							
S: 8 T: 13 R: 29W LINCOLN NEBRASKA PUBLIC POWER DISTRICT	TRI-COUNTY CANAL	SI		03/31/1937	A 2726	R A-1853R	P
NEBRASKA PUBLIC POWER DISTRICT	TRI-COUNTY CANAL	SI		03/31/1937	A 2726	R A-1976R	P
NEBRASKA PUBLIC POWER DISTRICT	TRI-COUNTY CANAL	SI		03/31/1937	A 2726	R A-2077R	P
NEBRASKA PUBLIC POWER DISTRICT	TRI-COUNTY CANAL	SO		03/31/1937	A 2726	R P-364	P
<u>PLATTE RIVER</u>							
S: 8 T: 13 R: 29W LINCOLN CENTRAL NEBR PUBLIC POWER & IRRIG DISTRICT	TRI-COUNTY CANAL	PR	1500.00	04/27/1934	A 2354		
CENTRAL NEBR PUBLIC POWER & IRRIG DISTRICT	TRI-COUNTY CANAL	RD		07/28/1941	A 3474	A-2354	
<u>KINGSLEY RESERVOIR</u>							
S: 8 T: 13 R: 29W LINCOLN CENTRAL NEBR PUBLIC POWER & IRRIG DISTRICT	TRI-COUNTY CANAL	SP	500000.00	AF07/28/1941	A 3475	A-2354	Q
CENTRAL NEBR PUBLIC POWER & IRRIG DISTRICT	TRI-COUNTY CANAL	SI		07/28/1941	A 3476	A-2355	K
CENTRAL NEBR PUBLIC POWER & IRRIG DISTRICT	TRI-COUNTY CANAL	SI		07/28/1941	A 3476	A-10280	K
CENTRAL NEBR PUBLIC POWER & IRRIG DISTRICT	TRI-COUNTY CANAL	SI		07/28/1941	A 3620	A-10280	K
CENTRAL NEBR PUBLIC POWER & IRRIG DISTRICT	TRI-COUNTY CANAL	SI		07/28/1941	A 3823	A-10280	K
CENTRAL NEBR PUBLIC POWER & IRRIG DISTRICT	TRI-COUNTY CANAL	SI		07/28/1941	A 4656	A-10280	K
<u>PLATTE RIVER</u>							
S: 8 T: 13 R: 29W LINCOLN CENTRAL NEBR PUBLIC POWER & IRRIG DISTRICT	TRI-COUNTY CANAL	PR	700.00	05/11/1950	A 4674	A-2354	
<u>KINGSLEY RESERVOIR</u>							
S: 8 T: 13 R: 29W LINCOLN CENTRAL NEBR PUBLIC POWER & IRRIG DISTRICT	TRI-COUNTY CANAL	SI		04/22/1953	A 5278	A-10280	K
CENTRAL NEBR PUBLIC POWER & IRRIG DISTRICT	TRI-COUNTY CANAL	SI		06/25/1955	A 7716	A-10280	K
CENTRAL NEBR PUBLIC POWER & IRRIG DISTRICT	TRI-COUNTY CANAL	SI		12/24/1958	A 9673	A-10280	
<u>PLATTE RIVER</u>							
S: 8 T: 13 R: 29W LINCOLN CENTRAL NEBR PUBLIC POWER & IRRIG DISTRICT	TRI-COUNTY CANAL	IR	693.98	01/20/1964	A 10280		
CENTRAL NEBR PUBLIC POWER & IRRIG DISTRICT	TRI-COUNTY CANAL	IR	641.08	01/20/1964	A 10281	A-2355	DK
<u>KINGSLEY RESERVOIR</u>							
S: 8 T: 13 R: 29W LINCOLN CENTRAL NEBR PUBLIC POWER & IRRIG DISTRICT	TRI-COUNTY CANAL	SI		01/20/1964	A 10282	A-10280	
<u>PLATTE RIVER</u>							
S: 8 T: 13 R: 29W LINCOLN CENTRAL NEBR PUBLIC POWER & IRRIG DISTRICT	TRI-COUNTY CANAL	ST		12/17/1981	A 16041		*
<u>WHITE HORSE CREEK</u>							
S: 30 T: 15 R: 30W LINCOLN WESLEY F HANSEN	HANSEN LAKE	ST	94.60	AF07/01/1965	A 10650		

DEPARTMENT OF WATER RESOURCES

WATER RIGHTS DATA  
CLAIMS AND APPLICATION IN DOWNSTREAM ORDER  
DIVISION NO. 1A

SOURCE LOCATION APPROPRIATOR	CARRIER	USE	PROVI. GRANT CFS	DATE OF PRIORITY	DOCKET/ APPLI. NUMBER	ANNOA.	FT. NT.
<u>WHITE HORSE CREEK</u> S: 8 T: 14 R: 30W LINCOLN WILLIAM M RICHMAN	PUMP	IR	.95	02/06/1967	A 11037		
<u>WHITE HORSE CREEK TRIB. TO</u> S: 12 T: 14 R: 31W LINCOLN ALPHONSE KOSMICKI	PUMP	IR	.41	02/15/1954	A 5956		
ALPHONSE KOSMICKI	PUMP	IR	.16	06/24/1954	A 6394		
<u>FREMONT CREEK</u> S: 17 T: 13 R: 29W LINCOLN DEPARTMENT OF ROADS	PUMP	IR	.19	05/24/1977	A 14957		
S: 16 T: 13 R: 29W LINCOLN ARTHUR E HENRY	PUMP	IR	.23	06/21/1950	A 4710		
S: 21 T: 13 R: 29W LINCOLN ARTHUR E HENRY	PUMP	IR	.30	02/17/1949	A 4438		
BILL J & SANDRA HENRY	PUMP	IR	.52	05/21/1954	A 6317		#
<u>BULL DRAIN</u> S: 29 T: 13 R: 28W LINCOLN EUGENE & CAROLYN SEATON	NORRIS CANAL	IR	.93	02/18/1932	A 2253		
<u>PLATTE RIVER</u> S: 5 T: 12 R: 27W LINCOLN BEATTY LAND & CATTLE COMPANY	PUMP	IR	1.00	03/09/1951	A 4816		
<u>PAWNEE CREEK</u> S: 13 T: 13 R: 28W LINCOLN HAYTHORN RANCH COMPANY	HOLCOMB CANAL	IR	8.00	10/18/1890	D 636		
S: 18 T: 13 R: 27W LINCOLN HAYTHORN RANCH COMPANY	KENT-BURKE CANAL	IR	3.68	11/16/1922	A 1694		K
S: 29 T: 13 R: 27W LINCOLN JOHN & BEULAH LOOSTROM	JANSSEN CANAL	IR	6.76	08/31/1931	A 2231		K
<u>PAWNEE SLOUGH</u> S: 25 T: 13 R: 28W LINCOLN MARK B LOOSTROM	PUMP	IR	2.29	02/26/1982	A 16067		#
<u>PLATTE RIVER</u> S: 19 T: 12 R: 26W LINCOLN NEBRASKA PUBLIC POWER DISTRICT	GOTHENBURG CANAL	IR	12.00	07/05/1890	D 645AR	P-251	
NEBRASKA PUBLIC POWER DISTRICT	GOTHENBURG CANAL	IR	238.57	09/22/1894	D 645BR	P-252	K
NEBRASKA PUBLIC POWER DISTRICT	GOTHENBURG CANAL	IR	42.15	04/20/1944	A 3716		K
<u>SUTHERLAND RESERVOIR</u> S: 19 T: 12 R: 26W LINCOLN NEBRASKA PUBLIC POWER DISTRICT	GOTHENBURG CANAL	SI		03/31/1937	A 3717	A-3716	K
NEBRASKA PUBLIC POWER DISTRICT	GOTHENBURG CANAL	SI		03/31/1937	A 2726	D-645AR	
NEBRASKA PUBLIC POWER DISTRICT	GOTHENBURG CANAL	SI		03/31/1937	A 2726	D-645BR	
<u>PLATTE RIVER</u> S: 19 T: 12 R: 26W LINCOLN NEBRASKA PUBLIC POWER DISTRICT	GOTHENBURG CANAL	IR	8.89	09/17/1969	A 11798		

REPORT OF THE

WATER RIGHTS DATA  
CLAIMS AND APPLICATION IN DOWNSTREAM ORDER  
DIVISION NO. 1A

SOURCE LOCATION APPROPRIATOR	CARRIER	USE	PROVI. GRANT CFS	DATE OF PRIORITY	DOCKET/ APPLI. NUMBER	ANNOA.	FT. NT.
<u>SUTHERLAND RESERVOIR</u>							
S: 19 T: 12 R: 26W LINCOLN NEBRASKA PUBLIC POWER DISTRICT	GOTHENBURG CANAL	SI		09/17/1969	A 11799	A-11798	
<u>PLATTE RIVER</u>							
S: 19 T: 12 R: 26W LINCOLN NEBRASKA PUBLIC POWER DISTRICT	GOTHENBURG CANAL	IR	.80	08/24/1979	A 15580		
<u>SUTHERLAND RESERVOIR</u>							
S: 19 T: 12 R: 26W LINCOLN NEBRASKA PUBLIC POWER DISTRICT	GOTHENBURG CANAL	SI		08/24/1979	A 15581	A-15580	
<u>PLATTE RIVER</u>							
S: 19 T: 12 R: 26W LINCOLN NEBRASKA PUBLIC POWER DISTRICT CENTRAL PLATTE NRD	GOTHENBURG CANAL	IR	.19	05/15/1981	A 15870		
	GOTHENBURG CANAL	SS	4218.00	AF06/10/1981	A 15890	A-15883	C
	GOTHENBURG CANAL	IR	.19	09/14/1981	A 15992		
NEBRASKA PUBLIC POWER DISTRICT							
S: 30 T: 12 R: 26W LINCOLN SIX MILE DITCH COMPANY	THIRTY MILE CANAL	IR	1.32	10/22/1894	D 680	R P-435	
THIRTY MILE CANAL COMPANY	THIRTY MILE CANAL	IR	275.06	09/07/1926	A 1853		
THIRTY MILE CANAL COMPANY	THIRTY MILE CANAL	IR	50.79	12/13/1927	A 1976		
THIRTY MILE CANAL COMPANY	THIRTY MILE CANAL	IR	4.57	04/09/1929	A 2077		
<u>SUTHERLAND RESERVOIR</u>							
S: 30 T: 12 R: 26W LINCOLN NEBRASKA PUBLIC POWER DISTRICT	THIRTY MILE CANAL	SI		03/31/1937	A 2726	A-1784	
NEBRASKA PUBLIC POWER DISTRICT	THIRTY MILE CANAL	SI		03/31/1937	A 2726	A-1853	
NEBRASKA PUBLIC POWER DISTRICT	THIRTY MILE CANAL	SI		03/31/1937	A 2726	A-1870	
NEBRASKA PUBLIC POWER DISTRICT	THIRTY MILE CANAL	SI		03/31/1937	A 2726	A-1976	
NEBRASKA PUBLIC POWER DISTRICT	THIRTY MILE CANAL	SI		03/31/1937	A 2726	A-2077	
NEBRASKA PUBLIC POWER DISTRICT	THIRTY MILE CANAL	SO		03/31/1937	A 2726		
<u>PLATTE RIVER</u>							
S: 30 T: 12 R: 26W LINCOLN THIRTY MILE CANAL COMPANY	THIRTY MILE CANAL	IR		09/25/1984	A 16332		
LEYON O & MILDRED M BRESTEL	PUMP	IR	1.71	06/23/1953	A 5362		
S: 29 T: 12 R: 26W LINCOLN NEBRASKA PUBLIC POWER DISTRICT	GOTHENBURG CANAL-OLD	IR	188.00	07/05/1890	D 645A		
S: 11 T: 11 R: 26W LINCOLN SIX MILE DITCH COMPANY	SIX MILE CANAL	IR	38.68	10/22/1894	D 680		
<u>SUTHERLAND RESERVOIR</u>							
S: 11 T: 11 R: 26W LINCOLN NEBRASKA PUBLIC POWER DISTRICT	SIX MILE CANAL	SI		03/31/1937	A 2726	D-680	
<u>SHELDON DRAIN</u>							
S: 10 T: 11 R: 26W LINCOLN J R GILLESPIE	PUMP	IR	4.19	10/31/1956	A 8237		
<u>PLATTE RIVER</u>							
S: 16 T: 11 R: 25W DAWSON COZAD DITCH COMPANY	COZAD CANAL	IR	359.86	12/28/1894	D 626		

DEPARTMENT OF WATER RESOURCES



WATER RIGHTS DATA  
CLAIMS AND APPLICATION IN DOWNSTREAM ORDER  
DIVISION NO. 1A

SOURCE LOCATION APPROPRIATOR	CARRIER	USE	PROVI. GRANT CFS	DATE OF PRIORITY	DOCKET/ APPLI. NUMBER	ANNO TA.	FT. NT.
<u>SUTHERLAND RESERVOIR</u>							
S: 16 T: 11 R: 25W DAWSON NEBRASKA PUBLIC POWER DISTRICT	COZAD CANAL	SI		03/31/1937	A 2726	D-626	
NEBRASKA PUBLIC POWER DISTRICT	COZAD CANAL	SO		03/31/1937	A 2726		
<u>PLATTE RIVER</u>							
S: 9 T: 10 R: 24W DAWSON SOUTH SIDE IRRIGATION COMPANY	ORCHARD-ALFALFA CANAL	IR	84.21	01/23/1895	D 627		K
CARL E FAUGHT, ET AL	ORCHARD-ALFALFA CANAL	IR	.80	10/20/1925	A 1784		K
OTTO J GRUBER	ORCHARD-ALFALFA CANAL	IR	.75	11/02/1926	A 1870		
<u>SUTHERLAND RESERVOIR</u>							
S: 9 T: 10 R: 24W DAWSON NEBRASKA PUBLIC POWER DISTRICT	ORCHARD-ALFALFA CANAL	SI		03/31/1937	A 2726	D-627	
<u>PLATTE RIVER</u>							
S: 18 T: 10 R: 23W DAWSON NEBRASKA PUBLIC POWER DISTRICT	DAWSON COUNTY CANAL	IR	7.00	06/14/1894	D 621		K
NEBRASKA PUBLIC POWER DISTRICT	DAWSON COUNTY CANAL	IR	1113.55	06/26/1894	D 622		K
NEBRASKA PUBLIC POWER DISTRICT	DAWSON COUNTY CANAL	IR	42.00	09/15/1894	D 624	R P-	K
NEBRASKA PUBLIC POWER DISTRICT	DAWSON COUNTY CANAL	IR	91.11	10/03/1928	A 2039		
NEBRASKA PUBLIC POWER DISTRICT	DAWSON COUNTY CANAL	IR	273.77	10/25/1929	A 2110		K
NEBRASKA PUBLIC POWER DISTRICT	DAWSON COUNTY CANAL	IR	14.21	06/14/1930	A 2145		
NEBRASKA PUBLIC POWER DISTRICT	DAWSON COUNTY CANAL	IR	12.71	03/01/1932	A 2262		
<u>SUTHERLAND RESERVOIR</u>							
S: 18 T: 10 R: 23W DAWSON NEBRASKA PUBLIC POWER DISTRICT	DAWSON COUNTY CANAL	SI		03/31/1937	A 2726	D-621	
NEBRASKA PUBLIC POWER DISTRICT	DAWSON COUNTY CANAL	SI		03/31/1937	A 2726	D-622	K
NEBRASKA PUBLIC POWER DISTRICT	DAWSON COUNTY CANAL	SI		03/31/1937	A 2726	D-624	
NEBRASKA PUBLIC POWER DISTRICT	DAWSON COUNTY CANAL	SI		03/31/1937	A 2726	A-2039	
NEBRASKA PUBLIC POWER DISTRICT	DAWSON COUNTY CANAL	SI		03/31/1937	A 2726	A-2110	
NEBRASKA PUBLIC POWER DISTRICT	DAWSON COUNTY CANAL	SI		03/31/1937	A 2726	A-2145	
NEBRASKA PUBLIC POWER DISTRICT	DAWSON COUNTY CANAL	SI		03/31/1937	A 2726	A-2262	
NEBRASKA PUBLIC POWER DISTRICT	DAWSON COUNTY CANAL	SO		03/31/1937	A 2726		
<u>PLATTE RIVER</u>							
S: 18 T: 10 R: 23W DAWSON NEBRASKA PUBLIC POWER DISTRICT	DAWSON COUNTY CANAL	IR	2.29	01/11/1974	A 12968		
NEBRASKA PUBLIC POWER DISTRICT	DAWSON COUNTY CANAL	IR	2.73	02/10/1976	A 14008		
NEBRASKA PUBLIC POWER DISTRICT	DAWSON COUNTY CANAL	IR	6.57	02/15/1978	A 15184		
<u>SUTHERLAND RESERVOIR</u>							
S: 18 T: 10 R: 23W DAWSON NEBRASKA PUBLIC POWER DISTRICT	DAWSON COUNTY CANAL	SI		06/15/1979	A 15492	A-12968	
NEBRASKA PUBLIC POWER DISTRICT	DAWSON COUNTY CANAL	SI		06/15/1979	A 15492	A-14008	
NEBRASKA PUBLIC POWER DISTRICT	DAWSON COUNTY CANAL	SI		06/15/1979	A 15492	A-15184	
<u>PLATTE RIVER</u>							
S: 18 T: 10 R: 23W DAWSON NEBRASKA PUBLIC POWER DISTRICT	DAWSON COUNTY CANAL	IR	1.71	06/28/1979	A 15507		#

WATER RIGHTS DATA  
CLAIMS AND APPLICATION IN DOWNSTREAM ORDER  
DIVISION NO. 1A

SOURCE LOCATION APPROPRIATOR	CARRIER	USE	PROVI. GRANT CFS	DATE OF PRIORITY	DOCKET/ APPLI. NUMBER	ANNOA.	FT. NT.
<u>STUMP DITCH, TRIB. TO</u> S: 15 T: 14 R: 24W CUSTER IRVIN WHIPPLE	PUMP	IR	3.82	02/24/1977	A 14753		
<u>STUMP DITCH</u> S: 11 T: 12 R: 24W DAWSON NOEL COVER	COVER RESERVOIR	ST	160.00	AF01/23/1945	A 3799		
S: 14 T: 12 R: 24W DAWSON COUNTY OF DAWSON	SPRING CREEK RES. 19-B	ST	46.50	AF04/14/1978	A 15237		
<u>STUMP DITCH, TRIB. TO</u> S: 13 T: 12 R: 24W DAWSON SPRING CREEK WATERSHED	SPRING CREEK RES. 18-A	ST	21.70	AF08/01/1975	A 13696		
<u>PLATTE RIVER, TRIB. TO</u> S: 15 T: 10 R: 23W DAWSON HARRY L HART	PUMP	IR	1.45	01/08/1963	A 10138		
S: 22 T: 10 R: 23W DAWSON FRED HEINS ESTATE	PUMP	IR	.37	03/17/1959	A 9709		
S: 9 T: 9 R: 23W DAWSON JOHN W & MARY W MACKIE, JR	PUMP	IR	4.19	06/27/1977	A 14995		
S: 18 T: 9 R: 22W DAWSON M J LAUBY	LAUBY RESERVOIR	ST	82.00	AF02/08/1946	A 3873		
S: 12 T: 9 R: 23W DAWSON NORMAN C THOMAS TRUSTEE	PUMP	IR	2.08	02/13/1984	A 16269		
<u>PLATTE RIVER</u> S: 15 T: 9 R: 22W DAWSON PATRICIA A & JAMES A MOON	PUMP	IR	.73	12/26/1956	A 9057		
<u>PLATTE RIVER, TRIB. TO</u> S: 23 T: 9 R: 22W DAWSON LARRY & ROD REYNOLDS	PUMP	IR	3.26	12/13/1976	A 14588		
<u>PLATTE RIVER</u> S: 34 T: 9 R: 21W DAWSON LEONARD BARNES	PUMP	IR	1.09	10/09/1953	A 5635		
S: 35 T: 9 R: 21W DAWSON CENTRAL NEBRASKA CONSERVATION ASSOCIATION	CENTRAL PLATTE CANAL	IR		04/01/1976	A 14137		
CENTRAL NEBRASKA CONSERVATION ASSOCIATION	CENTRAL PLATTE CANAL	ST		04/01/1976	A 14138A		
	WOOD RIVER RESERVOIR						
CENTRAL NEBRASKA CONSERVATION ASSOCIATION	CENTRAL PLATTE CANAL	ST		04/01/1976	A 14139		
	TWIN PRAIRIE RESERVOIR						
TWIN VALLEY CONSERVATION ASSN, INC	TWIN VALLEY CANAL	ST		09/01/1981	A 15974		*
	BUCKEYE RESERVOIR						
TWIN VALLEY CONSERVATION ASSN, INC	TWIN VALLEY CANAL	ST		09/01/1981	A 15975		*
	CENTER RESERVOIR						
TWIN VALLEY CONSERVATION ASSN, INC	TWIN VALLEY CANAL	ST		09/01/1981	A 15976		*
	DRY CREEK RESERVOIR						
TWIN VALLEY CONSERVATION ASSN, INC	TWIN VALLEY CANAL	ST		09/01/1981	A 15977		*
	WOOD RIVER RESERVOIR #2						

See footnotes and use definitions on page 54.

WATER RIGHTS DATA  
CLAIMS AND APPLICATION IN DOWNSTREAM ORDER  
DIVISION NO. 1A

SOURCE LOCATION APPROPRIATOR	CARRIER	USE	PROVI. GRANT CFS	DATE OF PRIORITY	DOCKET/ APPLI. NUMBER	ANNOA.	FT. NT.
<u>PLATTE RIVER</u>							
S: 35 T: 9 R: 21W DAWSON TWIN VALLEY CONSERVATION ASSN, INC	TWIN VALLEY CANAL	ST		09/01/1981	A 15978		*
TWIN VALLEY CONSERVATION ASSN, INC	WOOD RIVER RESERVOIR #1	ST		09/01/1981	A 15979		*
TWIN VALLEY CONSERVATION ASSN, INC	TURKEY RESERVOIR #3	ST		09/01/1981	A 15980		*
TWIN VALLEY CONSERVATION ASSN, INC	TWIN VALLEY CANAL	ST		09/01/1981	A 15981		*
TWIN VALLEY CONSERVATION ASSN, INC	TURKEY RESERVOIR #2	ST		09/01/1981	A 15981		*
TWIN VALLEY CONSERVATION ASSN, INC	TURKEY RESERVOIR #1	ST		09/01/1981	A 15981		*
TWIN VALLEY CONSERVATION ASSN, INC	TWIN VALLEY CANAL	SS		09/01/1981	A 15983	A-15982	*C
TWIN VALLEY CONSERVATION ASSN, INC	ELM CREEK RESERVOIR	SS		09/01/1981	A 15983	A-15982	*C
<u>TWIN VALLEY RESERVOIRS</u>							
S: 35 T: 9 R: 21W DAWSON TWIN VALLEY CONSERVATION ASSN, INC	TWIN VALLEY CANAL	SI		09/01/1981	A 15984	A-15985	*
<u>PLATTE RIVER</u>							
S: 35 T: 9 R: 21W DAWSON TWIN VALLEY CONSERVATION ASSN, INC	TWIN VALLEY CANAL	IR		09/01/1981	A 15985		*
S: 3 T: 8 R: 21W GOSPER LITTLE BLUE NRD	PHELPS COUNTY CANAL	IR		11/28/1977	A 15146		
LITTLE BLUE NRD	CAMPBELL RESERVOIR	ST		11/28/1977	A 15148		
<u>PLUM CREEK</u>							
S: 20 T: 8 R: 22W GOSPER OWEN W BRAINARD	PUMP	IR	.67	03/10/1956	A 8407		
OWEN W BRAINARD	PUMP	IR	.59	12/08/1952	A 5104		
S: 5 T: 7 R: 21W GOSPER LAVERNE A & VIRGINIA L STUEHM	PUMP	IR	1.19	05/02/1978	A 15249		
LAVERNE A & VIRGINIA L STUEHM	PUMP	IR	.33	03/14/1935	A 2527		
S: 16 T: 8 R: 21W GOSPER REYNOLDS & REYNOLDS TRUST	PUMP	IR	.37	10/06/1976	A 14498		#
<u>SUTHERLAND RESERVOIR</u>							
S: 6 T: 8 R: 19W DAWSON NEBRASKA PUBLIC POWER DISTRICT	ELM CREEK CANAL	SI		03/31/1937	A 2726	A-15507	
<u>STREVER CREEK TRIBLE TO</u>							
S: 28 T: 12 R: 23W DAWSON COUNTY OF DAWSON	RESERVOIR 9-A	ST	55.70	AF12/03/1969	A 11833		
COUNTY OF DAWSON	RESERVOIR 9-B	ST	62.80	AF12/03/1969	A 11834		
<u>STREVER CREEK</u>							
S: 23 T: 11 R: 23W DAWSON RICHARD H & HARRIET L JENSEN	PUMP	IR	.36	02/04/1953	A 5145		
RICHARD H JENSEN	PUMP	IR	.56	07/27/1925	A 1772		
JOHN D KIRKPATRICK	PUMP	IR	1.10	07/27/1925	A 1773		
S: 24 T: 11 R: 23W DAWSON OLGA JENSEN	PUMP	IR		05/14/1984	A 16299		

WATER RIGHTS DATA  
CLAIMS AND APPLICATION IN DOWNSTREAM ORDER  
DIVISION NO. 1A

SOURCE LOCATION APPROPRIATOR	CARRIER	USE	PROVI. GRANT CFS	DATE OF PRIORITY	DOCKET/ APPLI. NUMBER	ANNOA.	FT. NT.
<u>STREVER CREEK, TRIB. TO</u>							
S: 30 T: 11 R: 22W DAWSON LODI RANCH CO	PUMP	IR	.32	04/10/1979	A 15448		
<u>STREVER CREEK</u>							
S: 33 T: 10 R: 21W DAWSON CRAMFORD BROS	PUMP	IR	.91	12/26/1978	A 15378		
S: 4 T: 9 R: 21W DAWSON CHARLTON F STUART	PUMP	IR	1.93	06/19/1980	A 15659		
<u>DAWSON COUNTY DRAIN DIST. NO 1</u>							
S: 1 T: 9 R: 22W DAWSON J E MURRAY	PUMP	IR	1.23	06/14/1894	D 621	P-201	I
S: 10 T: 9 R: 21W DAWSON ROSENBERG BROTHERS	PUMP	IR	4.94	09/15/1894	A 2129	D-624	I
S: 11 T: 9 R: 21W DAWSON ALMA H SMITH	PUMP	IR	1.41	06/14/1930	A 2145	P-197	I#
<u>STREVER CREEK</u>							
S: 13 T: 9 R: 21W DAWSON KLINE FARM LTD	PUMP	IR	.39	01/14/1982	A 16049		
LAWRENCE J & SALLY HOFFERBER	PUMP	IR	1.01	01/19/1982	A 16052		
S: 18 T: 9 R: 20W DAWSON BEATTY, INC	BEATTY CANAL	IR	.56	06/03/1929	A 2083		K
BEATTY, INC	PUMP	IR	.56	08/24/1937	A 2777		
S: 27 T: 9 R: 20W DAWSON WILLIAM G WENGLER	PUMP	IR	2.30	10/03/1928	A 2101	A-2039	I
S: 35 T: 9 R: 20W DAWSON EDWARD A & NANCY A COOK	PUMP	IR	1.30	09/15/1894	A 2049	D-624	I
EDWARD A & NANCY A COOK	PUMP	IR	1.03	05/07/1931	A 2202		
S: 36 T: 9 R: 20W DAWSON GEORGE PFISTER	PUMP	IR	1.63	08/26/1929	A 2099		
S: 1 T: 8 R: 20W DAWSON DELVCO FARMS, INC	PUMP	IR	1.59	05/24/1979	A 15481		
<u>PLATTE RIVER, TRIB. TO</u>							
S: 14 T: 7 R: 20W PHELPS DELL R SAND	PUMP	IR	1.42	10/01/1964	A 10449		K
S: 26 T: 8 R: 20W PHELPS HAROLD W SANDELL	PUMP	IR	.11	11/03/1975	A 13846		
S: 25 T: 8 R: 20W PHELPS LEE E VAUGHN	PUMP	IR	.57	08/10/1972	A 12711		
S: 12 T: 7 R: 19W PHELPS SAM T SCHROCK JR	SCHROCK RESERVOIR	ST	21.54	AF09/24/1948	A 4345		
S: 1 T: 7 R: 19W PHELPS 3-T'S LAND CORPORATION	PUMP	IR	.34	07/12/1976	A 14319		
<u>PLATTE RIVER</u>							
S: 16 T: 8 R: 18W PHELPS CLARENCE H JOHNSON	PUMP	IR	.99	12/16/1975	A 13908		

WATER RIGHTS DATA  
CLAIMS AND APPLICATION IN DOWNSTREAM ORDER  
DIVISION NO. 1A

SOURCE LOCATION APPROPRIATOR	CARRIER	USE	PROVI. GRANT CFS	DATE OF PRIORITY	DOCKET/ APPLI. NUMBER	ANNOA.	FT. NT.
<u>BUFFALO CREEK</u> S: 9 T: 11 R: 22W DAWSON CENTRAL PLATTE NRD	BUFFALO CREEK RES. B-1	ST	2015.00	AF06/04/1981	A 15883		
<u>BUFFALO CREEK, TRIB. TO</u> S: 9 T: 11 R: 22W DAWSON CENTRAL PLATTE NRD	BUFFALO CREEK RES. C-5	ST	77.10	AF12/15/1975	A 13905		
<u>BUFFALO CREEK, WEST</u> S: 30 T: 12 R: 22W DAWSON CENTRAL PLATTE NRD	BUFFALO CREEK RES. B-3	ST	710.00	AF01/24/1979	A 15400		
<u>BUFFALO CREEK, WEST, TRIB. TO</u> S: 8 T: 11 R: 22W DAWSON CENTRAL PLATTE NRD	SMITH SUPPLY CANAL RES.	ST	15.00	AF07/23/1981	A 15947		
<u>PEDENS LAKE</u> S: 12 T: 11 R: 23W DAWSON BEANS, SMITH & GOOD	EXCELL CANAL	IR		09/22/1894	A 1860	D-645BR	IK
<u>BUFFALO CREEK, TRIB. TO</u> S: 18 T: 11 R: 22W DAWSON WOOD, WOOD, & WOOD	PUMP	IR	1.28	04/28/1983	A 16192		
<u>FRENCH CREEK</u> S: 26 T: 12 R: 22W DAWSON CENTRAL PLATTE NRD	FRENCH CREEK RES. F-7	ST	68.60	AF04/21/1976	A 14188		
<u>FRENCH CREEK, TRIB. TO</u> S: 11 T: 11 R: 22W DAWSON CENTRAL PLATTE NRD	BUFFALO-FRENCH CREEK RES. F-5	ST	126.60	AF06/28/1983	A 16209		
S: 13 T: 11 R: 22W DAWSON CENTRAL PLATTE NRD	BUFFALO CREEK RES. F-1	ST	42.40	AF02/03/1978	A 15177		
S: 14 T: 11 R: 22W DAWSON CENTRAL PLATTE NRD	FRENCH CREEK RES. F-3	ST	44.30	AF04/21/1976	A 14187		
<u>BUFFALO CREEK</u> S: 21 T: 10 R: 21W DAWSON BILL KLOEPPING	PUMP	IR	.90	06/26/1894	A 1648	D-622	I
RALPH & ILEAN FALKINBURG	PUMP	IR	.60	08/23/1979	A 15573		
S: 16 T: 10 R: 21W DAWSON W G FELLERS, JR	PUMP	IR	.86	05/30/1980	A 15656		
S: 22 T: 10 R: 21W DAWSON KEITH WHITE	PUMP	IR	.88	02/03/1966	A 10763		
RICKERTSEN INC	PUMP	IR	2.29	06/26/1894	A 1495	D-622	I
S: 33 T: 10 R: 20W DAWSON MARTHA HODGSON	PUMP	IR	2.91	06/26/1894	A 1868	D-622	I
S: 2 T: 9 R: 20W DAWSON GEORGE PFISTER	PUMP	IR	2.15	03/05/1982	A 16074		
S: 12 T: 9 R: 20W DAWSON GLENN A & LEONA B WOODWARD	PUMP	IR	1.65	10/10/1927	A 1959		

REPORT OF THE

WATER RIGHTS DATA  
CLAIMS AND APPLICATION IN DOWNSTREAM ORDER  
DIVISION NO. 1A

SOURCE LOCATION APPROPRIATOR	CARRIER	USE	PROVI. GRANT CFS	DATE OF PRIORITY	DOCKET/ APPLI. NUMBER	ANNOTA.	FT. NT.
<b><u>BUFFALO CREEK</u></b>							
S: 18 T: 9 R: 19W DAWSON							
EMEAL A VOLKMAN	PUMP	IR	1.62	07/19/1927	A 1944		
EARL E BLISS ESTATE	PUMP	IR	1.21	06/20/1940	A 3185		
VESTA R WINQUEST	PUMP	IR	2.29	11/12/1928	A 2052		
S: 17 T: 9 R: 19W DAWSON							
ESTERICH, INC	PUMP	IR	2.10	07/23/1980	A 15688		
S: 20 T: 9 R: 19W DAWSON							
CECILE HUBKA	PUMP	IR	1.44	08/07/1980	A 15700		
S: 21 T: 9 R: 19W DAWSON							
POULSON MFG & INVESTMENT CO, INC	PUMP	IR	1.03	03/05/1929	A 2074		
S: 28 T: 9 R: 19W DAWSON							
W J PHILPOT	PUMP	IR	3.33	07/26/1927	A 1946		
NELLIE E CARPENTER	PUMP	IR	.56	08/03/1976	A 14367		
S: 27 T: 9 R: 19W DAWSON							
A C PHILPOT & SON	PUMP	IR	1.11	02/08/1977	A 14694		
S: 34 T: 9 R: 19W DAWSON							
CLARENCE J SHERMAN	PUMP	IR	2.93	08/28/1974	A 13174		
THOMAS J BRENNAN	PUMP	IR	2.02	07/14/1980	A 15681		
S: 36 T: 9 R: 19W DAWSON							
GEORGE E MITCHELL	PUMP	IR	2.16	02/20/1928	A 1985		
KING, KING, COMBS & SCHACHTERLE	PUMP	IR	2.03	01/15/1981	A 15748		
S: 1 T: 8 R: 19W DAWSON							
MARIA A ULRICH	PUMP	IR	.49	02/04/1929	A 2068	MUD CREEK	KD
S: 31 T: 9 R: 18W BUFFALO							
ELSIE DWORAK	PUMP	IR	1.70	07/22/1976	A 14338		
ELSE FARMS, INC	PUMP	IR	3.83	07/19/1976	A 14332		
S: 6 T: 8 R: 18W BUFFALO							
ORVILLE W & AVIS NICKEL	PUMP	IR	.92	07/19/1976	A 14331		
S: 5 T: 8 R: 18W BUFFALO							
JAMES L MILLER	PUMP	IR	2.13	07/19/1976	A 14333		
S: 33 T: 9 R: 18W BUFFALO							
RICHARD, JOHN W & EVELYN OURADA	PUMP	IR	.55	07/16/1976	A 14328		
S: 4 T: 9 R: 18W BUFFALO							
EDWIN D & LAURA P MAAS	PUMP	IR	2.22	03/05/1928	A 1988		K
S: 33 T: 9 R: 18W BUFFALO							
ALVIE E PAYNE	PUMP	IR	.23	06/19/1929	A 2087		
S: 3 T: 8 R: 18W BUFFALO							
HAROLD MOLES	PUMP	IR	.61	08/07/1948	A 4322		K
<b><u>ELM CREEK</u></b>							
S: 18 T: 9 R: 18W BUFFALO							
BEN H ADAMS	PUMP	IR	.67	01/20/1967	A 11022		
GRANT V PETET	PUMP	IR	1.95	01/08/1971	A 12136		
DAVIS & RICHARDSON	PUMP	IR	.76	03/24/1967	A 11083		

DEPARTMENT OF WATER RESOURCES

WATER RIGHTS DATA  
CLAIMS AND APPLICATION IN DOWNSTREAM ORDER  
DIVISION NO. 1A

SOURCE LOCATION APPROPRIATOR	CARRIER	USE	PROVI. GRANT CFS	DATE OF PRIORITY	DOCKET/ APPLI. NUMBER	ANNOA.	FT. NT.
<u>ELM CREEK</u>							
S: 17 T: 9 R: 18W BUFFALO WILLIAM F SEILER	PUMP	IR	.90	11/10/1976	A 14545		
S: 20 T: 9 R: 18W BUFFALO TWIN VALLEY CONSERVATION ASSM, INC	ELM CREEK RESERVOIR	ST		09/01/1981	A 15982		*
S: 3 T: 8 R: 18W BUFFALO HAROLD MOLES	PUMP	IR	.32	08/07/1948	A 4321		
HELEN KENNEDY ET AL	PUMP	IR	.77	08/07/1948	A 4323		
<u>BUFFALO CREEK</u>							
S: 3 T: 8 R: 18W BUFFALO HELEN KENNEDY ET AL	PUMP	IR	.58	08/07/1948	A 4324		K
<u>PLATTE RIVER</u>							
S: 3 T: 8 R: 18W BUFFALO NEBRASKA PUBLIC POWER DISTRICT	KEARNEY CANAL	IR	22.00	09/10/1882	D 1023		
NEBRASKA PUBLIC POWER DISTRICT	KEARNEY POWER PLANT	PR	140.00	09/10/1882	D 1023		
S: 11 T: 8 R: 16W BUFFALO HOWARD PEAKER	KEARNEY CANAL PUMP-KEARNEY TAIL RACE	IR	2.20	09/10/1882	A 1744	D-1023	I
S: 3 T: 8 R: 18W BUFFALO NEBRASKA PUBLIC POWER DISTRICT	KEARNEY POWER PLANT	PR	485.00	02/12/1920	A 1577	D-1023	
NEBRASKA PUBLIC POWER DISTRICT	KEARNEY CANAL	IR	3.03	09/17/1929	A 2104	R P-398	
NEBRASKA PUBLIC POWER DISTRICT	KEARNEY CANAL	IR	2.19	09/17/1929	A 2104	R P-405	
<u>SUTHERLAND RESERVOIR</u>							
S: 3 T: 8 R: 18W BUFFALO NEBRASKA PUBLIC POWER DISTRICT	KEARNEY CANAL	SI		03/13/1937	A 2726	R P-426	
NEBRASKA PUBLIC POWER DISTRICT	KEARNEY CANAL	SI		03/13/1937	A 2726	R P-427	
NEBRASKA PUBLIC POWER DISTRICT	KEARNEY CANAL	SI		03/13/1937	A 2726	D-1023	
NEBRASKA PUBLIC POWER DISTRICT	KEARNEY CANAL	SI		03/13/1937	A 2726	A-8399	
NEBRASKA PUBLIC POWER DISTRICT	KEARNEY CANAL	SO		03/13/1937	A 2726		
<u>PLATTE RIVER</u>							
S: 3 T: 8 R: 18W BUFFALO NEBRASKA PUBLIC POWER DISTRICT	KEARNEY CANAL	IR	15.86	03/07/1956	A 8399		
<u>SUTHERLAND RESERVOIR</u>							
S: 3 T: 8 R: 18W BUFFALO NEBRASKA PUBLIC POWER DISTRICT	KEARNEY CANAL	SI		03/07/1956	A 8400	A-8399	
<u>PLATTE RIVER</u>							
S: 3 T: 8 R: 18W BUFFALO NEBRASKA PUBLIC POWER DISTRICT	KEARNEY CANAL	IR	14.68	07/25/1960	A 9844		
<u>SUTHERLAND RESERVOIR</u>							
S: 3 T: 8 R: 18W BUFFALO NEBRASKA PUBLIC POWER DISTRICT	KEARNEY CANAL	SI		07/25/1960	A 9845	A-9844	
<u>PLATTE RIVER</u>							
S: 3 T: 8 R: 18W BUFFALO NEBRASKA PUBLIC POWER DISTRICT	KEARNEY CANAL	IR	4.57	04/08/1963	A 10168		

WATER RIGHTS DATA  
CLAIMS AND APPLICATION IN DOWNSTREAM ORDER  
DIVISION NO. 1A

SOURCE LOCATION APPROPRIATOR	CARRIER	USE	PROVI. GRANT CFS	DATE OF PRIORITY	DOCKET/ APPLI. NUMBER	ANNOA.	FT. NT.
<u>SUTHERLAND RESERVOIR</u>							
S: 3 T: 8 R: 18W BUFFALO NEBRASKA PUBLIC POWER DISTRICT	KEARNEY CANAL	SI		04/08/1963	A 10169	A-10168	
<u>PLATTE RIVER</u>							
S: 3 T: 8 R: 18W BUFFALO NEBRASKA PUBLIC POWER DISTRICT	KEARNEY CANAL	IR	8.30	06/20/1966	A 10871		
<u>SUTHERLAND RESERVOIR</u>							
S: 3 T: 8 R: 18W BUFFALO NEBRASKA PUBLIC POWER DISTRICT	KEARNEY CANAL	SI		06/20/1966	A 10872	A-10871	
<u>PLATTE RIVER</u>							
S: 3 T: 8 R: 18W BUFFALO NEBRASKA PUBLIC POWER DISTRICT	KEARNEY CANAL	IR	5.57	03/29/1977	A 14859		
<u>SUTHERLAND RESERVOIR</u>							
S: 3 T: 8 R: 18W BUFFALO NEBRASKA PUBLIC POWER DISTRICT	KEARNEY CANAL	SI		06/15/1979	A 15491	A-14859	
<u>DRY CREEK, TRIB. TO</u>							
S: 20 T: 7 R: 18W PHELPS HAROLD D & JUDITH A ERICKSON	PUMP	IR	.07	02/08/1973	A 12801		K
<u>DRY CREEK</u>							
S: 35 T: 8 R: 18W PHELPS GERALD S & ARLENE P JUST	PUMP	IR	.50	03/17/1975	A 13478		K#
<u>TURKEY CREEK, TRIB. TO</u>							
S: 27 T: 9 R: 17W BUFFALO ORVILLE L WALTER	WALTER RESERVOIR	ST	57.00	AF11/13/1944	A 3784		
<u>TURKEY CREEK</u>							
S: 8 T: 8 R: 16W BUFFALO FRANK L ROBINSON ESTATE	PUMP	IR	.08	06/29/1953	A 5368		K
<u>DRY CREEK, NORTH</u>							
S: 6 T: 6 R: 17W PHELPS DONALD W LEFF	PUMP	IR	.28	01/07/1975	A 13347		
<u>DRY CREEK, TRIB. TO</u>							
S: 28 T: 7 R: 18W PHELPS DAN & BETTY O'CONNELL	PUMP	IR	1.14	07/23/1976	A 14340		
S: 27 T: 7 R: 18W PHELPS DAN & BETTY O'CONNELL	PUMP	IR	1.14	07/23/1976	A 14341		
S: 35 T: 7 R: 18W PHELPS WAYNE R & BETTE R CARLSON	PUMP	IR	.60	05/15/1978	A 15260		
S: 26 T: 7 R: 18W PHELPS WAYNE R & BETTE R CARLSON	PUMP	IR	.86	05/15/1978	A 15259		
<u>DRY CREEK</u>							
S: 19 T: 7 R: 17W PHELPS ELAINE HUNT	PUMP	IR	.23	07/30/1953	A 5431		
S: 22 T: 7 R: 17W PHELPS LAWRENCE SCHNEIDER	PUMP	IR	.53	04/23/1971	A 12235		K

DEPARTMENT OF WATER RESOURCES

See footnotes and use definitions on page 54.



WATER RIGHTS DATA  
CLAIMS AND APPLICATION IN DOWNSTREAM ORDER  
DIVISION NO. 1A

SOURCE LOCATION APPROPRIATOR	CARRIER	USE	PROVI. GRANT CFS	DATE OF PRIORITY	DOCKET/ APPL. NUMBER	ANNOA.	FT. NT.
<u>DRY CREEK, TRIB. TO</u>							
S: 18 T: 6 R: 17W PHELPS ERICKSON LAND & CATTLE CO, INC	PUMP	IR	1.00	04/06/1970	A 11914		
S: 21 T: 6 R: 17W PHELPS ERICKSON LAND & CATTLE CO, INC	PUMP	IR	.70	12/29/1980	A 15742		
<u>DRY CREEK</u>							
S: 13 T: 7 R: 15W KEARNEY WARREN & MAURINE ECKLOFF	PUMP	IR	.76	07/19/1947	A 4085		
S: 5 T: 7 R: 14W KEARNEY JAMES E HAWS	PUMP	IR	.35	05/04/1981	A 15863		
S: 9 T: 7 R: 14W KEARNEY DONALD E WOMMER	PUMP	IR	2.20	09/05/1974	A 13190		
<u>DRY CREEK, TRIB. TO</u>							
S: 5 T: 8 R: 12W ADAMS ROBERT & LESLIE BENDER	PUMP	IR	1.41	04/06/1972	A 12580		
<u>PLATIE RIVER, TRIB. TO</u>							
S: 9 T: 8 R: 12W ADAMS ERVIN BERG	PUMP	IR	.14	02/11/1970	A 11865		K
<u>PLATIE RIVER</u>							
S: 3 T: 9 R: 11W HALL LARRY WOITASZEWSKI	PUMP	IR	.18	06/01/1981	A 15880		
S: 31 T: 12 R: 7W HAMILTON UPPER BIG BLUE NRD	CHAPMAN PUMP STATION	IR		12/17/1981	A 16027		*W
UPPER BIG BLUE NRD	CHAPMAN PUMP STATION	ST		12/17/1981	A 16028		*W
UPPER BIG BLUE NRD	AURORA RESERVOIR						
UPPER BIG BLUE NRD	CHAPMAN PUMP STATION	ST		12/17/1981	A 16029		*W
UPPER BIG BLUE NRD	BRADSHAW RESERVOIR						
UPPER BIG BLUE NRD	CHAPMAN PUMP STATION	ST		12/17/1981	A 16031		*W
UPPER BIG BLUE NRD	STOCKHAM RESERVOIR						
UPPER BIG BLUE NRD	CHAPMAN PUMP STATION	ST		12/17/1981	A 16034		*W
UPPER BIG BLUE NRD	HAMPTON RESERVOIR						
UPPER BIG BLUE NRD	CHAPMAN PUMP STATION	ST		12/17/1981	A 16036		*W
UPPER BIG BLUE NRD	SURPRISE RESERVOIR						
UPPER BIG BLUE NRD	CHAPMAN PUMP STATION	ST		12/17/1981	A 16038		*W
UPPER BIG BLUE NRD	BEAVER CROSSING RESERVOIR						
<u>WOOD RIVER</u>							
S: 1 T: 12 R: 21W DAWSON DALE & STAN L MCFARLAND	PUMP	IR	.41	08/21/1975	A 13755		
S: 6 T: 10 R: 17W BUFFALO CENTRAL NEBRASKA CONSERVATION ASSOCIATION	WOOD RIVER RESERVOIR	SS		04/01/1976	A 14138B	A-14138A	C
S: 21 T: 10 R: 17W BUFFALO CHARLES ADELUNG	PUMP	IR	.20	05/15/1948	A 4266		K
S: 26 T: 10 R: 17W BUFFALO RICHARD J COOK	PUMP	IR	.72	08/06/1948	A 4320		

WATER RIGHTS DATA  
CLAIMS AND APPLICATION IN DOWNSTREAM ORDER  
DIVISION NO. 1A

SOURCE LOCATION APPROPRIATOR	CARRIER	USE	PROVI. GRANT CFS	DATE OF PRIORITY	DOCKET/ APPLI. NUMBER	ANNOA.	FT. NT.
<u>WOOD RIVER</u>							
S: 36 T: 10 R: 17W BUFFALO SELMER SLATER	PUMP	IR	1.76	12/02/1924	A 1753		
S: 30 T: 10 R: 16W BUFFALO FREDERICK C & ROBERT L JACOBSON	PUMP	IR	.50	11/10/1910	A 1038		
<u>JACOBSON RESERVOIR</u>							
S: 30 T: 10 R: 16W BUFFALO FREDERICK C & ROBERT L JACOBSON	PUMP	SO		02/03/1920	A 3870		
FREDERICK C & ROBERT L JACOBSON	PUMP	SO		02/03/1920	A 3870	R P-271	
FREDERICK C & ROBERT L JACOBSON	PUMP	SI		02/03/1920	A 3870	R A-1038	
<u>WOOD RIVER</u>							
S: 31 T: 10 R: 16W BUFFALO FREDERICK C & ROBERT L JACOBSON	JACOBSON RESERVOIR	ST	9000.00	AF02/03/1920	A 1576		
<u>WOOD RIVER, TRIB. TO</u>							
S: 7 T: 9 R: 16W BUFFALO BUFFALO COUNTY HIGHWAY DEPARTMENT	HADWIGER RESERVOIR	ST	2.40	AF02/27/1978	A 15187		
<u>WOOD RIVER</u>							
S: 5 T: 9 R: 16W BUFFALO THOMAS C TRAVIS, JR	PUMP	IR	.24	05/27/1946	A 3911		K
THOMAS C TRAVIS, JR	PUMP	IR	.27	04/17/1922	A 1656		
S: 10 T: 9 R: 16W BUFFALO KEITH A KING	PUMP	IR	.28	09/11/1937	A 2785		
KEITH A KING	PUMP	IR	.64	07/26/1952	A 4999		
S: 13 T: 9 R: 16W BUFFALO LAWRENCE RICHTER	PUMP	IR	.74	04/01/1946	A 3886		
S: 7 T: 9 R: 15W BUFFALO ROBERT L & MARTHA K MARKUS	PUMP	IR	1.13	08/15/1951	A 4900		
S: 9 T: 9 R: 15W BUFFALO S CARY THORNTON TRUST	PUMP	IR	.42	04/17/1939	A 2915		
S: 14 T: 9 R: 14W BUFFALO FLOYD & MARY TUREK	RODGERS CANAL	IR	.30	02/04/1922	A 1641		
S: 7 T: 9 R: 13W BUFFALO FLORA R SEILER	PUMP	IR	1.15	04/21/1926	A 1805		K
S: 8 T: 9 R: 13W BUFFALO RICHARD H & GRACE L NUTTER	PUMP	IR	.70	02/10/1926	A 1794		
S: 2 T: 9 R: 13W BUFFALO RUBY M OLIVER ET AL	PUMP	IR	1.57	06/15/1926	A 1818		
S: 1 T: 9 R: 13W BUFFALO BERNHARD & SMITH	PUMP	IR	1.04	01/12/1923	A 1702		
<u>WOOD RIVER, TRIB. TO</u>							
S: 6 T: 9 R: 14W BUFFALO OTIS RANDALL	RANDALL RESERVOIR	ST	44.00	AF07/29/1944	A 3746		
S: 25 T: 10 R: 14W BUFFALO CARL RHOADARMER	RHOADARMER RESERVOIR	ST	79.00	AF02/03/1953	A 5143		

DEPARTMENT OF WATER RESOURCES

WATER RIGHTS DATA  
CLAIMS AND APPLICATION IN DOWNSTREAM ORDER  
DIVISION NO. 1A

SOURCE LOCATION APPROPRIATOR	CARRIER	USE	PROVI. GRANT CFS	DATE OF PRIORITY	DOCKET/ APPLI/ NUMBER	ANNOA.	FT. NT.
<u>BOXELDER CREEK</u>							
S: 18 T: 10 R: 13W BUFFALO CENTRAL PLATTE NRD	BOXELDER RESERVOIR 5-A	ST	250.10	AF04/09/1974	A 13017		
<u>WOOD RIVER</u>							
S: 28 T: 10 R: 12W HALL DALE WHITEFOOT	PUMP	IR	2.40	04/14/1977	A 14902		
<u>MOORES CREEK TRIB. TO</u>							
S: 22 T: 10 R: 12W HALL RICHARD OGDEN	PUMP	IR	2.16	01/30/1975	A 13378		
<u>WOOD RIVER TRIB. TO</u>							
S: 10 T: 10 R: 11W HALL GLOE BROTHERS	PUMP	IR	2.10	08/18/1975	A 13742		
<u>WOOD RIVER</u>							
S: 5 T: 11 R: 8W MERRICK RAYMOND H & GLADYS I WERNER	PUMP	IR	.41	10/30/1940	A 3314		K
S: 19 T: 12 R: 7W MERRICK ALFRED W & ELIZABETH L BADER	PUMP	IR	2.75	09/14/1966	A 10950		
S: 17 T: 12 R: 7W MERRICK C A MAGAW ESTATE ET AL	PUMP	IR	1.77	10/19/1967	A 11265		
<u>PLATTE RIVER</u>							
S: 2 T: 12 R: 7W MERRICK FLOYD TYLER	PUMP	IR	.28	05/17/1940	A 3163		K
<u>PLATTE RIVER TRIB. TO</u>							
S: 7 T: 12 R: 6W HAMILTON TOM SHERMAN	SHERMAN RESERVOIR	ST	17.80	AF10/21/1971	A 12406		
S: 20 T: 13 R: 5W HAMILTON DELANE CHADER	CHADER RESERVOIR	ST	30.80	AF07/27/1972	A 12699		
S: 30 T: 14 R: 4W POLK CENTRAL PLATTE NRD	DITTMER RESERVOIR	ST	17.30	AF12/20/1976	A 14601		
S: 21 T: 14 R: 4W POLK PAUL COOVER	COOVER RESERVOIR	ST	26.90	AF07/30/1973	A 12911		
<u>PLATTE RIVER</u>							
S: 7 T: 14 R: 4W MERRICK EDWARD FEEHAN	PUMP	IR	.29	02/21/1979	A 15420		
<u>PLATTE RIVER TRIB. TO</u>							
S: 15 T: 14 R: 4W POLK CENTRAL PLATTE NRD	OQUIST RESERVOIR	ST	18.30	AF05/02/1983	A 16195		
<u>SILVER CREEK TRIB. TO</u>							
S: 33 T: 14 R: 6W MERRICK ELSMER KUSKIE	PUMP	IR	.93	05/31/1977	A 14959		
S: 17 T: 14 R: 6W MERRICK JOE STANISLAV	PUMP	IR	.36	02/04/1977	A 14683		
<u>PRAIRIE CREEK TRIB. TO</u>							
S: 6 T: 10 R: 12W HALL GERALD H & PATRICIA J POEHLER	PUMP	IR	1.07	02/07/1977	A 14687		K

WATER RIGHTS DATA  
CLAIMS AND APPLICATION IN DOWNSTREAM ORDER  
DIVISION NO. 1A

SOURCE LOCATION APPROPRIATOR	CARRIER	USE	PROVI. GRANT CFS	DATE OF PRIORITY	DOCKET/ APPLI. NUMBER	ANNOA.	FT. NT.
<u>PRAIRIE CREEK, TRIB. TO</u>							
S: 7 T: 10 R: 12W HALL GERALD H & PATRICIA J POEHLER	PUMP	IR	1.13	02/07/1977	A 14688		
S: 8 T: 10 R: 12W HALL OLP FARMS, LTD	PUMP	IR	2.23	05/27/1975	A 13593		
S: 16 T: 11 R: 12W HALL CENTRAL PLATTE NRD	PRAIRIE CREEK RES. NO. 4	ST	178.00	AF08/06/1976	A 14378		
S: 17 T: 11 R: 12W HALL CENTRAL PLATTE NRD	HULME RESERVOIR	ST	6.30	AF02/24/1977	A 14754		
S: 24 T: 11 R: 12W HALL ALFRED TUREK	PUMP	IR	1.10	04/04/1975	A 13528		
<u>PRAIRIE CREEK</u>							
S: 5 T: 11 R: 11W HALL ROY D & MARY STOLTENBERG	PUMP	IR	.20	03/24/1977	A 14846		
S: 33 T: 12 R: 11W HALL HAROLD DUNLAP	PUMP	IR	2.56	03/31/1977	A 14881		
<u>DRY CREEK</u>							
S: 15 T: 12 R: 11W HALL KROEGER, KROEGER & TEICHMEIER	PUMP	IR		05/06/1977	A 14933		*
<u>PRAIRIE CREEK, TRIB. TO</u>							
S: 24 T: 12 R: 10W HALL GEORGE LEISER	PUMP	IR	1.13	10/02/1975	A 13822		
<u>SILVER CREEK, TRIB. TO</u>							
S: 1 T: 10 R: 12W HALL KENNETH GOOD	PUMP	IR	1.04	01/22/1975	A 13368		
S: 29 T: 11 R: 11W HALL HELEN STEVENS	PUMP	IR	1.14	04/04/1975	A 13527		
<u>PRAIRIE CREEK</u>							
S: 22 T: 13 R: 8W MERRICK VERNON SVITAK	PUMP	IR	1.24	01/29/1976	A 13975		
S: 15 T: 13 R: 8W MERRICK ELSIE SVITAK	PUMP	IR	.10	02/25/1976	A 14055		K
S: 31 T: 14 R: 7W MERRICK HAROLD D ZMEK	PUMP	IR	2.13	09/03/1975	A 13787		
S: 29 T: 14 R: 7W MERRICK BILLY O GREEN	PUMP	IR	.46	08/02/1962	A 10093		
S: 3 T: 14 R: 7W MERRICK WARREN MARSH	PUMP	IR	.67	08/11/1975	A 13727		
S: 28 T: 15 R: 6W MERRICK LEROY DEXTER	PUMP	IR	.15	05/28/1976	A 14240		K
S: 26 T: 15 R: 6W MERRICK HARVEY R LIPPINCOTT JR	PUMP	IR	.62	07/16/1948	A 4307		K
S: 24 T: 15 R: 6W MERRICK BARBARA COOPER	PUMP	IR	.36	09/05/1939	A 2958		

DEPARTMENT OF WATER RESOURCES

See footnotes and use definitions on page 54.

WATER RIGHTS DATA  
CLAIMS AND APPLICATION IN DOWNSTREAM ORDER  
DIVISION NO. 1A

SOURCE LOCATION APPROPRIATOR	CARRIER	USE	PROVI. GRANT CFS	DATE OF PRIORITY	DOCKET/ APPLI. NUMBER	ANNOA.	FT. NT.
<u>PRAIRIE CREEK</u>							
S: 8 T: 15 R: 5W MERRICK AUGUST EVERS	PUMP	IR	.24	10/11/1954	A 6752		K
S: 4 T: 15 R: 5W MERRICK RAYMOND HEULE	PUMP	IR	.39	04/16/1976	A 14184		
S: 34 T: 16 R: 5W NANCE TED A MICEK	PUMP	IR	.50	04/17/1948	A 4245		
BEN SYSLO	PUMP	IR	.67	07/18/1978	A 15297		
S: 26 T: 16 R: 5W NANCE TED A MICEK	PUMP	IR	1.56	07/02/1974	A 13059		
S: 27 T: 16 R: 5W NANCE VALERIA E MILLER	PUMP	IR	1.16	04/06/1960	A 9810		
S: 26 T: 16 R: 5W NANCE RAYMOND BORYCA	PUMP	IR	.86	07/06/1972	A 12681		K
EUGENE BORYCA	PUMP	IR	.47	09/13/1948	A 4341		
EUGENE BORYCA	PUMP	IR	.94	03/16/1961	A 9910		
S: 25 T: 16 R: 5W NANCE WALTER SHOTKOSKI	PUMP	IR	1.28	06/12/1967	A 11166		K
EDWIN J & WALTER D SHOTKOSKI	PUMP	IR	.53	02/01/1941	A 3380		
S: 30 T: 16 R: 4W NANCE JOSEPHINE M KOZA	PUMP	IR	2.17	05/17/1961	A 9938		
S: 29 T: 16 R: 4W NANCE JOSEPHINE M KOZA	PUMP	IR	.57	12/22/1971	A 12466		
S: 20 T: 16 R: 4W NANCE TOM KULA	PUMP	IR	2.77	12/14/1962	A 10131		
<u>JOE CREEK</u>							
S: 29 T: 16 R: 4W NANCE JOSEPHINE M KOZA	PUMP	IR	.11	12/22/1971	A 12467		
<u>PRAIRIE CREEK</u>							
S: 29 T: 16 R: 4W NANCE LLOYD BIALAS	PUMP	IR	2.14	11/26/1974	A 13291		
S: 27 T: 16 R: 4W NANCE FRANK D & VIRGINIA J KONWINSKI	PUMP	IR	.38	11/15/1950	A 4767		K
S: 30 T: 16 R: 3W MERRICK LARRY D & HELEN M SABATKA	PUMP	IR	1.71	09/08/1931	A 2235		K
S: 28 T: 16 R: 3W MERRICK LORRAINE T & GEORGE E VANWINKLE	PUMP	IR	.37	12/13/1950	A 4777		
S: 16 T: 16 R: 2W PLATTE LAURA R ADKISSON	PUMP	IR	.19	05/07/1956	A 8545		K

WATER RIGHTS DATA  
CLAIMS AND APPLICATION IN DOWNSTREAM ORDER  
DIVISION NO. 18

SOURCE LOCATION APPROPRIATOR	CARRIER	USE	PROVI. GRANT CFS	DATE OF PRIORITY	DOCKET/ APPLI. NUMBER	ANNOT.	FT. NT.
<u>SACRAMENTO CREEK, TRIB. TO</u> S: 1 T: 5 R: 19W PHELPS WILLIAM H HODGE	PUMP	IR	4.57	07/26/1968	A 11516		E
<u>SACRAMENTO CREEK</u> S: 12 T: 5 R: 18W PHELPS ALDRICH & DAVIDSON	PUMP	IR	.50	06/12/1937	A 2753		E
S: 2 T: 5 R: 18W PHELPS R D O, INC	PUMP	IR	.56	10/31/1960	A 9872		E
R D O, INC	PUMP	IR	1.11	04/26/1957	A 9467		E
S: 8 T: 5 R: 17W PHELPS JOHN E & ALICE M ERICKSON	PUMP	IR	1.61	02/03/1966	A 10762		E
S: 17 T: 5 R: 17W PHELPS SORENSEN & SORENSEN, TRUSTEES	PUMP	IR	1.88	07/28/1967	A 11213		#
<u>REPUBLICAN RIVER</u> S: 2 T: 1 R: 43W COLORADO PIONEER IRRIGATION DISTRICT	HAIGLER-PIONEER CANAL	IR	50.00	04/04/1890	D 1025		G
S: 21 T: 1 R: 41W DUNDY ADAM A RINGENBERG	CREWS CANAL	IR	2.61	04/04/1890	D 1025	R P-241	G
S: 20 T: 1 R: 41W DUNDY ADAM A RINGENBERG	CREWS DITCH NO. 3	IR	2.59	03/29/1923	A 1709		
<u>BUFFALO CREEK</u> S: 26 T: 2 R: 41W DUNDY WILLIAM H MAHON	MAHON POND NO. 2	ST	11.10	AF12/10/1964	A 10486		
WILLIAM H MAHON	MAHON POND NO. 1	ST	11.80	AF12/10/1964	A 10485		
S: 35 T: 2 R: 41W DUNDY BRUNSWICK RANCH, INC	NORTH RESERVOIR	ST	2.12	AF10/21/1964	A 10459		
BRUNSWICK RANCH, INC	PUMP	IR	2.00	02/02/1953	A 5141		
HAROLD BRUNSWICK	BRUNSWICK RESERVOIR	ST	1.03	AF12/05/1967	A 11281		
S: 7 T: 1 R: 40W DUNDY STUTE COMPANY, INC	PUMP	IR	4.06	10/21/1964	A 10458		
S: 18 T: 1 R: 40W DUNDY DAVID & ORIN BUSH, ET AL	ALLEN & LARNED DITCH	IR	6.00	10/16/1890	D 117		
CARROLL C JENKINS	JENKINS DITCH	IR	4.29	12/12/1908	A 924		#
<u>REPUBLICAN RIVER</u> S: 22 T: 1 R: 40W DUNDY HINES RANCH	PUMP	IR	4.98	07/16/1954	A 6427		
S: 20 T: 1 R: 39W DUNDY GERALD L HAYWARD	PARKS DITCH	IR	7.23	06/18/1912	A 1202		K
GERALD L HAYWARD	PARKS DITCH	IR	1.09	12/31/1915	A 1444		K
<u>ROCK CREEK, TRIB. TO</u> S: 24 T: 2 R: 40W DUNDY GAME & PARKS COMMISSION	ROCK CREEK POND NO. 2-4	ST	26.32	AF11/22/1971	A 12440		
<u>ROCK CREEK</u> S: 24 T: 2 R: 40W DUNDY GAME & PARKS COMMISSION	ROCK CREEK POND NO. 1	ST	2.25	AF11/22/1971	A 12439		

DEPARTMENT OF WATER RESOURCES

WATER RIGHTS DATA  
CLAIMS AND APPLICATION IN DOWNSTREAM ORDER  
DIVISION NO. 1B

SOURCE LOCATION APPROPRIATOR	CARRIER	USE	PROVJ. GRANT CFS	DATE OF PRIORITY	DOCKET/ APPLI. NUMBER	ANNOTA.	FT. NT.
<u>ROCK CREEK TRIBUTARY TO</u>							
S: 25 T: 2 R: 40W DUNDY GAME & PARKS COMMISSION	ROCK CREEK PONDS NO. 5-10, 12, 18, 21	ST	17.70	AF11/22/1971	A 12441		
S: 24 T: 2 R: 40W DUNDY GAME & PARKS COMMISSION	ROCK CREEK NURSE POND	ST	.33	AF11/22/1971	A 12442		
S: 25 T: 2 R: 40W DUNDY GAME & PARKS COMMISSION	ROCK CREEK POND NO. 12-13	ST	3.45	AF11/22/1971	A 12443		
S: 25 T: 2 R: 40W DUNDY GAME & PARKS COMMISSION	ROCK CREEK POND NO. 14-17	ST	1.53	AF11/22/1971	A 12444		
S: 25 T: 2 R: 40W DUNDY GAME & PARKS COMMISSION	ROCK CREEK POND NO. 11	ST	1.04	AF11/22/1971	A 12445		
<u>ROCK CREEK</u>							
S: 6 T: 1 R: 39W DUNDY GAME & PARKS COMMISSION	ROCK CREEK LAKE	ST	511.00	AF02/28/1934	A 2366		
S: 17 T: 1 R: 39W DUNDY BENNIE E & CHARLENE MARTIN	PHELAN CANAL	IR	.49	12/31/1883	D 138		K
<u>KARA LAKE</u>							
S: 20 T: 1 R: 39W DUNDY BENNIE E & CHARLENE MARTIN	KARA LAKE CANAL	SO		10/31/1931	A 2480		
<u>ROCK CREEK</u>							
S: 17 T: 1 R: 39W DUNDY BENNIE E & CHARLENE MARTIN	KARA LAKE	ST	120.00	AF10/31/1931	A 2246		#
<u>HORSE CREEK</u>							
S: 23 T: 1 R: 39W DUNDY GERALD L HAYWARD	HORSE CREEK DITCHES	IR	1.86	08/31/1885	D 159	D-173	
<u>REPUBLICAN RIVER</u>							
S: 30 T: 1 R: 38W DUNDY JAMES D & MARJORIE E REISHER	PUMP	IR	1.21	07/29/1940	A 3221		
S: 30 T: 1 R: 38W DUNDY JAMES D REISHER	PUMP	IR	1.01	04/12/1976	A 14171		#
<u>SPRING CREEK</u>							
S: 34 T: 2 R: 38W DUNDY TWIN LAKES COMPANY	TWIN LAKES	ST	7.00	AF04/16/1930	A 2133		
S: 13 T: 1 R: 38W DUNDY WILBER W BORCHERT	PUMP	IR	.40	06/07/1954	A 6358		
S: 19 T: 1 R: 37W DUNDY ROBERT P & SHARON RHOADES	BORCHERT CANAL	IR	.14	04/28/1961	A 9932		
<u>REPUBLICAN RIVER</u>							
S: 32 T: 2 R: 36W DUNDY CHRIS A ANDERSEN	PUMP	IR	1.73	03/31/1976	A 14131		
<u>INDIAN CREEK</u>							
S: 5 T: 2 R: 37W DUNDY RALPH E STROUP	PUMP	IR	1.74	09/26/1956	A 8862		
<u>ARROWHEAD LAKE</u>							
S: 5 T: 2 R: 37W DUNDY RALPH E STROUP	PUMP	SI		12/01/1978	A 15370	A-8862	

WATER RIGHTS DATA  
CLAIMS AND APPLICATION IN DOWNSTREAM ORDER  
DIVISION NO. 1B

SOURCE LOCATION APPROPRIATOR	CARRIER	USE	PROVI. GRANT CFS	DATE OF PRIORITY	DOCKET/ APPLI. NUMBER	ANNOA.	FT. NT.
<u>INDIAN CREEK</u>							
S: 5 T: 2 R: 37W DUNDY RALPH E STROUP	ARROW HEAD LAKE	ST	14.00	AF08/30/1955	A 8043		
S: 18 T: 2 R: 36W DUNDY RICHARD R GARDNER	GARDNER RESERVOIR NO. 1	ST	2.40	AF01/10/1979	A 15385		
RICHARD R GARDNER	PUMP	IR	1.10	05/01/1956	A 8530		
RICHARD R GARDNER	PUMP	IR	.61	08/30/1957	A 9558		
<u>GARDNER RESERVOIR NO. 1</u>							
S: 18 T: 2 R: 36W DUNDY RICHARD R GARDNER	PUMP	SI		03/01/1979	A 15427	A-8530	
<u>GARDNER RESERVOIR NO. 3</u>							
S: 18 T: 2 R: 36W DUNDY RICHARD R GARDNER	PUMP	SI		03/01/1979	A 15429	A-9558	
<u>INDIAN CREEK</u>							
S: 18 T: 2 R: 36W DUNDY RICHARD R GARDNER	GARDNER RESERVOIR NO. 3	ST	6.20	AF01/10/1979	A 15387		
S: 17 T: 2 R: 36W DUNDY CHARLES L HUMPHREYS	PUMP	IR	.81	04/18/1951	A 4845		
S: 22 T: 2 R: 36W DUNDY RICHARD R GARDNER	PUMP	IR	1.02	09/21/1976	A 14472		
<u>GARDNER RESERVOIR NO. 2</u>							
S: 22 T: 2 R: 36W DUNDY RICHARD R GARDNER	PUMP	SI		03/01/1979	A 15428	A-14472	
<u>INDIAN CREEK</u>							
S: 22 T: 2 R: 36W DUNDY RICHARD R GARDNER	GARDNER RESERVOIR NO. 2	ST	9.60	AF01/10/1979	A 15386		
S: 23 T: 2 R: 36W DUNDY ELBERT E DANIELS ESTATE	PUMP	IR	.47	10/14/1947	A 4127		
CLYDE A BROWN	PUMP	IR	.83	08/23/1944	A 3758		
CLYDE A BROWN	PUMP	IR	1.05	09/24/1952	A 5032		
W A FOSTER	PUMP	IR	2.77	02/06/1953	A 5147		
<u>MUDDY CREEK</u>							
S: 6 T: 2 R: 35W HITCHCOCK ELMER E DAILEY	PUMP	IR	.49	01/08/1975	A 13349		
S: 5 T: 2 R: 35W HITCHCOCK FLOYD W RATH	PUMP	IR	.59	04/29/1950	A 4659		
S: 4 T: 2 R: 35W HITCHCOCK HENRY POLLMANN JR	PUMP	IR	2.13	08/28/1953	A 5514		
<u>MUDDY CREEK, NORTH BRANCH</u>							
S: 4 T: 2 R: 35W HITCHCOCK HERMAN F ANDRIJESKI	PUMP	IR	.80	07/15/1950	A 4725		
<u>MUDDY CREEK</u>							
S: 9 T: 2 R: 35W HITCHCOCK HERMAN F ANDRIJESKI	PUMP	IR	.40	06/29/1950	A 4715		



WATER RIGHTS DATA  
CLAIMS AND APPLICATION IN DOWNSTREAM ORDER  
DIVISION NO. 1B

SOURCE LOCATION APPROPRIATOR	CARRIER	USE	PROVL. GRANT CFS	DATE OF PRIORITY	DOCKET/ APPL. NUMBER	ANNOA.	FT. NT.
<u>MUDDY CREEK</u>							
S: 10 T: 2 R: 35W HITCHCOCK							
DONALD W & BURDETTE RANDALL	PUMP	IR	1.16	11/19/1952	A 5077		
THOMAS D RIFE	PUMP	IR	1.23	02/25/1953	A 5184		
S: 11 T: 2 R: 35W HITCHCOCK							
DONALD W & BURDETTE RANDALL	PUMP	IR	.71	12/04/1952	A 5096		#
<u>REPUBLICAN RIVER</u>							
S: 8 T: 2 R: 33W HITCHCOCK							
BUREAU OF RECLAMATION	SWANSON LAKE	ST	122800.00	AF07/11/1951	A 4884		
FRENCHMAN-CAMBRIDGE IRRIGATION DISTRICT	MEEKER-DRIFTWOOD CANAL	IR	29.71	04/03/1946	A 3869BR	P-358	K
FRENCHMAN-CAMBRIDGE IRRIGATION DISTRICT	MEEKER-DRIFTWOOD CANAL	IR	1.02	04/03/1946	A 3887CR	P-359	K
FRENCHMAN-CAMBRIDGE IRRIGATION DISTRICT	MEEKER-DRIFTWOOD CANAL	IR	114.62	04/16/1954	A 6213		K
<u>ENDERS, STRUNK, HARLAM COUNTY, SWANSON AND HUGH BUTLER LAKE RESERVOIRS</u>							
S: 8 T: 2 R: 33W HITCHCOCK							
BUREAU OF RECLAMATION	MEEKER-DRIFTWOOD CANAL	SI		04/16/1954	A 6225G	D-4, 7, 8, 9	
BUREAU OF RECLAMATION	MEEKER-DRIFTWOOD CANAL	SI		04/16/1954	A 6225G	A-3869BR	
BUREAU OF RECLAMATION	MEEKER-DRIFTWOOD CANAL	SI		04/16/1954	A 6225G	A-3887CR	
BUREAU OF RECLAMATION	MEEKER-DRIFTWOOD CANAL	SI		04/16/1954	A 6225G	A-6213	
<u>REPUBLICAN RIVER</u>							
S: 8 T: 2 R: 33W HITCHCOCK							
FRENCHMAN-CAMBRIDGE IRRIGATION DISTRICT	MEEKER-DRIFTWOOD CANAL	IR	2.81	02/16/1959	A 9690		K
FRENCHMAN-CAMBRIDGE IRRIGATION DISTRICT	MEEKER-DRIFTWOOD CANAL	IR	7.14	03/17/1961	A 9911		K
FRENCHMAN-CAMBRIDGE IRRIGATION DISTRICT	MEEKER-DRIFTWOOD CANAL	IR	1.09	03/30/1965	A 10590		
FRENCHMAN-CAMBRIDGE IRRIGATION DISTRICT	MEEKER-DRIFTWOOD CANAL	IR	.86	05/21/1970	A 11946		
FRENCHMAN-CAMBRIDGE IRRIGATION DISTRICT	MEEKER-DRIFTWOOD CANAL	IR	18.34	10/15/1974	A 13227		
<u>ENDERS, STRUNK, HARLAM COUNTY, SWANSON AND HUGH BUTLER LAKE RESERVOIRS</u>							
S: 8 T: 2 R: 33W HITCHCOCK							
BUREAU OF RECLAMATION	MEEKER-DRIFTWOOD CANAL	SI		04/06/1976	A 14157	A-9690	
BUREAU OF RECLAMATION	MEEKER-DRIFTWOOD CANAL	SI		04/06/1976	A 14157	A-9911	
BUREAU OF RECLAMATION	MEEKER-DRIFTWOOD CANAL	SI		04/06/1976	A 14157	A-10590	
BUREAU OF RECLAMATION	MEEKER-DRIFTWOOD CANAL	SI		04/06/1976	A 14157	A-11946	
BUREAU OF RECLAMATION	MEEKER-DRIFTWOOD CANAL	SI		04/06/1976	A 14157	A-13227	
BUREAU OF RECLAMATION	MEEKER-DRIFTWOOD CANAL	SI		04/06/1976	A 14157	A-14180	
BUREAU OF RECLAMATION	MEEKER-DRIFTWOOD CANAL	SO		04/06/1976	A 14157		
<u>REPUBLICAN RIVER</u>							
S: 8 T: 2 R: 33W HITCHCOCK							
FRENCHMAN-CAMBRIDGE IRRIGATION DISTRICT	MEEKER-DRIFTWOOD CANAL	IR	.19	04/15/1976	A 14180		
FRENCHMAN-CAMBRIDGE IRRIGATION DISTRICT	MEEKER-DRIFTWOOD CANAL	IR	1.53	10/20/1977	A 15130		
<u>ENDERS, STRUNK, HARLAM COUNTY, SWANSON AND HUGH BUTLER LAKE RESERVOIRS</u>							
S: 8 T: 2 R: 33W HITCHCOCK							
BUREAU OF RECLAMATION	MEEKER-DRIFTWOOD CANAL	SI		11/07/1977	A 15138	A-15130	
<u>REPUBLICAN RIVER</u>							
S: 8 T: 2 R: 33W HITCHCOCK							
FRENCHMAN-CAMBRIDGE IRRIGATION DISTRICT	MEEKER-DRIFTWOOD CANAL	IR	1.57	03/25/1981	A 15805		K

WATER RIGHTS DATA  
CLAIMS AND APPLICATION IN DOWNSTREAM ORDER  
DIVISION NO. 1B

SOURCE LOCATION APPROPRIATOR	CARRIER	USE	PROVI. GRANT CFS	DATE OF PRIORITY	DOCKET/ APPLI. NUMBER	ANNOA.	FT. NT.
<u>ENDERS, STRUNK, HARLAN COUNTY, SWANSON AND HUGH BUTLER LAKE RESERVOIRS</u>							
S: 8 T: 2 R: 33W HITCHCOCK							
BUREAU OF RECLAMATION	MEEKER-DRIFTWOOD CANAL	SI		03/27/1981	A 15811	D-4-9	
BUREAU OF RECLAMATION	MEEKER-DRIFTWOOD CANAL	SI		03/27/1981	A 15811	A-15805	K
<u>ELM CREEK</u>							
S: 32 T: 3 R: 33W HITCHCOCK							
CLARENCE L TAUL	PUMP	IR	.29	03/28/1953	A 5225		
<u>REPUBLICAN RIVER, TRIB. TO</u>							
S: 3 T: 2 R: 31W HITCHCOCK							
DEPARTMENT OF ROADS	ROADS RESERVOIR	ST	22.70	AF03/18/1981	A 15765		
<u>FRENCHMAN RIVER</u>							
S: 11 T: 6 R: 41W CHASE							
E E ARTERBURN	ARTERBURN RESERVOIR	ST	3600.00	AF11/28/1911	A 1142		
S: 12 T: 6 R: 41W CHASE							
ROLLO MARANVILLE	MARANVILLE CANAL	IR	6.00	12/08/1894	D 70	D-71	
S: 11 T: 6 R: 41W CHASE							
ROLLO MARANVILLE	MARANVILLE CANAL	IR	.96	03/26/1951	A 4828		
S: 22 T: 6 R: 40W CHASE							
LEO BEARD ET AL	CHAMPION CANAL	IR	7.00	12/23/1890	D 47		K
LEO BEARD ET AL	KILPATRICK RESERVOIR NO.1	ST	1000.00	AF06/22/1911	A 1108		
<u>KILPATRICK RESERVOIR</u>							
S: 29 T: 6 R: 39W CHASE							
LEO BEARD ET AL	KILPATRICK CANAL	SI		01/25/1912	A 1160	D-47	K
IRVIN & LEO BEARD	KILPATRICK CANAL	SI		06/22/1911	A 9835	D-47	
<u>FRENCHMAN RIVER</u>							
S: 21 T: 6 R: 39W CHASE							
GAME & PARKS COMMISSION	CHAMPION MILL	PR	28.30	12/31/1887	D 179		
<u>SAND CREEK, TRIB. TO</u>							
S: 1 T: 7 R: 41W CHASE							
HUGHES LAND COMPANY	PUMP	IR	.86	02/14/1977	A 14705		
<u>SAND CREEK</u>							
S: 22 T: 6 R: 39W CHASE							
JOHN TEPLY JR	WHITMAN CANAL	IR	2.16	10/14/1955	A 8221		
<u>FRENCHMAN RIVER</u>							
S: 25 T: 6 R: 39W CHASE							
CITY OF IMPERIAL	IMPERIAL PLANT	PR	55.00	02/07/1917	A 1474		
CITY OF IMPERIAL	LAKE IMPERIAL	IS	960.00	AF05/14/1917	A 1487		
<u>HOFFMEISTER RESERVOIR</u>							
S: 30 T: 6 R: 38W CHASE							
DREILING RANCH, INC.	PUMP	SO		03/13/1936	A 2575		
<u>FRENCHMAN RIVER</u>							
S: 31 T: 6 R: 38W CHASE							
DREILING RANCH, INC.	HOFFMEISTER RESERVOIR	ST	100.00	AF03/13/1936	A 2570		#
S: 4 T: 5 R: 37W CHASE							
BUREAU OF RECLAMATION	ENDERS RESERVOIR	ST	44079.00	AF05/01/1946	A 3899		#

DEPARTMENT OF WATER RESOURCES

WATER RIGHTS DATA  
CLAIMS AND APPLICATION IN DOWNSTREAM ORDER  
DIVISION NO. 1B

SOURCE LOCATION APPROPRIATOR	CARRIER	USE	PROVI. GRANT CFS	DATE OF PRIORITY	DOCKET/ APPL. NUMBER	ANNOA.	FT. NT.
<u>FRENCHMAN RIVER</u>							
S: 3 T: 5 R: 37W CHASE ELWYN KRAUSNICK	PUMP	IR	.05	03/02/1937	A 2705		K
S: 4 T: 5 R: 36W CHASE KEITH F & ELNA J KRAUSNICK	PUMP	IR	.17	12/01/1949	A 4539		K
S: 12 T: 5 R: 36W CHASE LLOYD W OUGH JR	PUMP	IR	.76	09/28/1955	A 8210		K
S: 7 T: 5 R: 35W HAYES ROBERT D & PATRICIA KITT	OLIVER BROS. CANAL	IR	2.67	04/28/1913	A 1285		
S: 16 T: 5 R: 35W HAYES DANNY ROSCHEWSKI	PUMP	IR	1.19	04/25/1935	A 2542		
S: 22 T: 5 R: 35W HAYES DONALD D HAM	PUMP	IR	.37	08/10/1937	A 2772		K
S: 23 T: 5 R: 35W HAYES BARNESVALE ANGUS RANCH	PUMP	IR	1.07	03/11/1954	A 6054		
S: 29 T: 5 R: 34W HAYES G WILBUR HARRIS	PUMP	IR	1.64	08/25/1952	A 5016		
S: 28 T: 5 R: 34W HAYES ALLEN BOW-MAN INC	PUMP	IR	.11	04/05/1955	A 7295		K
S: 34 T: 5 R: 34W HAYES FLOYD W RICE	PUMP	IR	2.05	07/12/1954	A 6418		
<u>FRENCHMAN RIVER TRIB. TO</u>							
S: 34 T: 5 R: 34W HAYES F C KROTTER ESTATE	KROTTER-RICE RESERVOIR	ST	33.00	AF02/04/1944	A 3678		
<u>FRENCHMAN RIVER</u>							
S: 35 T: 5 R: 34W HAYES DONALD W FOLLETT	PUMP	IR	1.20	04/30/1903	A 705		K
S: 36 T: 5 R: 34W HAYES STANTON S DAVID	PUMP	IR	.43	12/15/1910	A 1047 R P-344		K#
<u>STINKING WATER CREEK</u>							
S: 34 T: 8 R: 36W CHASE R L GLOY	PUMP	IR	1.10	03/24/1954	A 6086		
S: 24 T: 7 R: 36W CHASE EVA N MADDUX	PUMP	IR	.59	08/10/1954	A 6577		
S: 26 T: 7 R: 36W CHASE FAY FANNING	PUMP	IR	.56	05/21/1962	A 10061		K
<u>SPRING CREEK</u>							
S: 28 T: 7 R: 37W CHASE MADDUX CATTLE COMPANY	MCCLAIN CANAL	IR	1.40	09/24/1894	D 65 R P-169		K
S: 27 T: 7 R: 37W CHASE MADDUX CATTLE COMPANY	PUMP	IR	1.03	09/24/1894	D 65 R P-320		

WATER RIGHTS DATA  
CLAIMS AND APPLICATION IN DOWNSTREAM ORDER  
DIVISION NO. 1B

SOURCE LOCATION APPROPRIATOR	CARRIER	USE	PROV. GRANT CFS	DATE OF PRIORITY	DOCKET/ APPL. NUMBER	ANNOA.	FT. NT.
<u>SPRING CREEK</u>							
S: 35 T: 7 R: 37W CHASE MADDUX CATTLE COMPANY	PUMP	IR	1.17	08/20/1954	A 6629		
<u>STINKING WATER CREEK</u>							
S: 6 T: 5 R: 34W HAYES GRACE I HETHERINGTON	PUMP	IR	.60	12/09/1954	A 6880		K
S: 8 T: 5 R: 34W HAYES CLIFTON W & BEVERLY WILLIAMS	PUMP	IR	.16	10/03/1953	A 5622		K
S: 15 T: 5 R: 34W HAYES GALE MALONE	PUMP	IR	.95	10/05/1939	A 2981		
GALE MALONE	PUMP	IR	.36	04/15/1940	A 3136		#
<u>FRENCHMAN RIVER</u>							
S: 31 T: 5 R: 33W HAYES FRENCHMAN VALLEY IRRIGATION DISTRICT	CULBERTSON CANAL	IR	134.50	05/16/1890	D 24	D-30	K
H & R W IRRIGATION DISTRICT	CULBERTSON CANAL	IR	16.64	04/03/1946	A 3869AR	P-356	K
H & R W IRRIGATION DISTRICT	CULBERTSON CANAL	IR	137.03	04/16/1954	A 6214		K
<u>ENDERS, STRUNK, HARLAN COUNTY AND SWANSON RESERVOIRS</u>							
S: 31 T: 5 R: 33W HAYES BUREAU OF RECLAMATION	CULBERTSON CANAL	SI		04/16/1954	A 6225H	A-3869AR	
BUREAU OF RECLAMATION	CULBERTSON CANAL	SI		04/16/1954	A 6225H	A-6214	
<u>FRENCHMAN RIVER</u>							
S: 31 T: 5 R: 33W HAYES H & R W IRRIGATION DISTRICT	CULBERTSON CANAL	IR	2.24	03/04/1959	A 9697		
<u>ENDERS, STRUNK, HARLAN COUNTY, SWANSON AND HUGH BUTLER LAKE RESERVOIRS</u>							
S: 31 T: 5 R: 33W HAYES BUREAU OF RECLAMATION	CULBERTSON CANAL	SI		12/16/1959	A 9782	D 24-30	
BUREAU OF RECLAMATION	CULBERTSON CANAL	SI		12/16/1959	A 9782	A-6214	
BUREAU OF RECLAMATION	CULBERTSON CANAL	SI		12/16/1959	A 9782	A-9697	
BUREAU OF RECLAMATION	CULBERTSON CANAL	SI		12/16/1959	A 9782	A-9802	
BUREAU OF RECLAMATION	CULBERTSON CANAL	SO		12/16/1959	A 9782		
<u>FRENCHMAN RIVER</u>							
S: 31 T: 5 R: 33W HAYES FRENCHMAN VALLEY IRRIGATION DISTRICT	CULBERTSON CANAL	IR	1.89	03/17/1960	A 9802		
H & R W IRRIGATION DISTRICT	CULBERTSON CANAL	IR	9.84	04/08/1974	A 13016		K
H & R W IRRIGATION DISTRICT	CULBERTSON CANAL	IR	.86	06/04/1976	A 14249		
H & R W IRRIGATION DISTRICT	CULBERTSON CANAL	IR	.34	07/10/1980	A 15678		K
<u>ENDERS, STRUNK, HARLAN COUNTY, SWANSON AND HUGH BUTLER LAKE RESERVOIRS</u>							
S: 31 T: 5 R: 33W HAYES BUREAU OF RECLAMATION	CULBERTSON CANAL	SI		04/14/1981	A 15839	A-13016	K
BUREAU OF RECLAMATION	CULBERTSON CANAL	SI		04/14/1981	A 15839	A-14249	
BUREAU OF RECLAMATION	CULBERTSON CANAL	SI		04/14/1981	A 15839	A-15678	K
<u>FRENCHMAN RIVER</u>							
S: 8 T: 4 R: 33W HITCHCOCK RAYMOND L WERKMEISTER	PUMP	IR	1.35	03/11/1940	A 3112		

WATER RIGHTS DATA  
CLAIMS AND APPLICATION IN DOWNSTREAM ORDER  
DIVISION NO. 1B

SOURCE LOCATION APPROPRIATOR	CARRIER	USE	PROVI. GRANT CFS	DATE OF PRIORITY	DOCKET/ APPLI. NUMBER	ANNOA. NT.	FT. NT.
<u>FRENCHMAN RIVER</u> S: 8 T: 4 R: 33W HITCHCOCK RAYMOND L WERKMEISTER	PUMP	IR	.65	03/16/1955	A 7196		
<u>FRENCHMAN RIVER, TRIB. TO</u> S: 26 T: 4 R: 33W HITCHCOCK KROTTER BROTHERS	KROTTER-SCHLAGER RES.	ST	42.00	AF03/12/1945	A 3814		
<u>FRENCHMAN RIVER</u> S: 33 T: 4 R: 32W HITCHCOCK RIVERSIDE IRRIGATION COMPANY, INC	RIVERSIDE CANAL	IR	4.16	07/28/1894	D 18		K
RIVERSIDE IRRIGATION COMPANY, INC	RIVERSIDE CANAL	IR	2.71	07/03/1922	A 1674		K
S: 12 T: 3 R: 32W HITCHCOCK CORNHUSKER CHRISTIAN CHILDRENS HOME, INC	PUMP	IR	1.14	02/28/1952	A 4942		#
S: 18 T: 3 R: 31W HITCHCOCK SOLOMON, SOLOMON, SOLOMON & SOLOMON	PUMP	IR	.94	04/27/1951	A 4852		K
S: 17 T: 3 R: 31W HITCHCOCK THEODOR A & GERLD W RIPPEN	PUMP	IR	2.51	12/19/1893	D 10 R	P-324	
<u>REPUBLICAN RIVER</u> S: 15 T: 3 R: 31W HITCHCOCK BUREAU OF RECLAMATION	MEEKER-DRIFTWOOD CANAL	IR	41.86	12/22/1890	D 4	D 7-9	
<u>BLACKWOOD CREEK, TRIB. TO</u> S: 6 T: 5 R: 32W HAYES MIDDLE REPUBLICAN NRD	BLACKWOOD CREEK RES. 62A	ST	45.60	AF04/05/1984	A 16285		
S: 8 T: 5 R: 32W HAYES MIDDLE REPUBLICAN NRD	BLACKWOOD CREEK RES. 61A	ST	79.80	AF08/19/1982	A 16142		
S: 2 T: 4 R: 32W HITCHCOCK DON E & SHARON MCKEE	BLACKWOOD CREEK RES. 32A	ST	60.60	AF04/26/1984	A 16291		
<u>BLACKWOOD CREEK</u> S: 6 T: 4 R: 31W HITCHCOCK CARSON RUSSELL	RUSSELL CANAL	IR	2.57	07/31/1941	A 3477		
CARSON RUSSELL	PUMP	IR	1.38	03/24/1969	A 11675		#
<u>REPUBLICAN RIVER, TRIB. TO</u> S: 30 T: 4 R: 30W RED WILLOW RED WILLOW COUNTY	RED WILLOW COUNTY- SCHLAGEL RESERVOIR	ST	14.10	AF12/05/1980	A 15733		
S: 6 T: 3 R: 30W RED WILLOW MIDDLE REPUBLICAN NRD	BLACKWOOD CREEK RES. P-2	ST	57.90	AF12/20/1982	A 16164		
S: 7 T: 3 R: 30W RED WILLOW MIDDLE REPUBLICAN NRD	BLACKWOOD CREEK RES. P-3	ST	29.70	AF03/24/1983	A 16185		
S: 16 T: 3 R: 30W RED WILLOW MIDDLE REPUBLICAN NRD	BLACKWOOD CREEK RES. P-5	ST	41.80	AF08/27/1980	A 15710		
<u>DRIFTWOOD CREEK</u> S: 25 T: 2 R: 31W HITCHCOCK ZAPP FARMS, INC.	PUMP	IR	.29	05/12/1966	A 10846		
S: 15 T: 2 R: 30W RED WILLOW RONALD W FRITZ	PUMP	IR	.67	02/26/1976	A 14059		

WATER RIGHTS DATA  
CLAIMS AND APPLICATION IN DOWNSTREAM ORDER  
DIVISION NO. 1B

SOURCE LOCATION APPROPRIATOR	CARRIER	USE	PROVI. GRANT CFS	DATE OF PRIORITY	DOCKET/ APPLI. NUMBER	ANNOA.	FT. NT.
<u>DRIFTWOOD CREEK, TRIB. TO</u> S: 10 T: 2 R: 30W RED WILLOW WACKER-ELLIOTT-WACKER COMPANY	WACKER RESERVOIR	ST	11.00	AF11/28/1969	A 11826		
<u>DRIFTWOOD CREEK</u> S: 12 T: 2 R: 30W RED WILLOW ELIZABETH SCHMITZ ESTATE	PUMP	IR	.38	05/03/1913	A 1287		K#
<u>DRY CREEK</u> S: 2 T: 1 R: 30W RED WILLOW MIDDLE REPUBLICAN NRD	DRY CREEK RESERVOIR 1-F	ST	67.83	AF12/17/1965	A 10735		
<u>DRY CREEK, TRIB. TO</u> S: 1 T: 1 R: 30W RED WILLOW MIDDLE REPUBLICAN NRD	DRY CREEK RESERVOIR 1-E	ST	83.72	AF12/17/1965	A 10734		
S: 7 T: 1 R: 29W RED WILLOW MIDDLE REPUBLICAN NRD	DRY CREEK RESERVOIR 1-D	ST	53.00	AF08/20/1965	A 10676		
S: 31 T: 2 R: 29W RED WILLOW MIDDLE REPUBLICAN NRD	DRY CREEK RESERVOIR 3-A	ST	89.10	AF12/17/1965	A 10733		
S: 24 T: 2 R: 30W RED WILLOW MIDDLE REPUBLICAN NRD	DRY CREEK RESERVOIR 4-A	ST	97.34	AF08/20/1965	A 10675		
S: 18 T: 2 R: 29W RED WILLOW MIDDLE REPUBLICAN NRD	DRY CREEK RESERVOIR 2-A	ST	67.50	AF12/17/1965	A 10736		#
<u>REPUBLICAN RIVER</u> S: 33 T: 3 R: 29W RED WILLOW E C RANDEL & SON	PUMP	IR	2.34	02/25/1953	A 5183		
<u>REPUBLICAN RIVER, TRIB. TO</u> S: 19 T: 3 R: 29W RED WILLOW MIDDLE REPUBLICAN NRD	KELLY RESERVOIR	ST	8.60	AF10/06/1976	A 14496		
<u>RED WILLOW CREEK</u> S: 21 T: 8 R: 32W HAYES KEITH & LANA LAPP	PUMP	IR	.57	07/27/1934	A 2447		
S: 27 T: 8 R: 32W HAYES LEIGH FITZGERALD	PUMP	IR	2.66	05/07/1954	A 6283		
S: 11 T: 7 R: 32W HAYES CLIFFORD RANCH, INC	PUMP	IR	.36	02/07/1955	A 7096		
S: 5 T: 6 R: 31W HAYES GAME & PARKS COMMISSION	HAYES CENTER LAKE	ST	406.00	AF03/04/1977	A 14771		
S: 9 T: 6 R: 31W HAYES CHARLES H WALKER	PUMP	IR	.81	12/06/1939	A 3037		
S: 22 T: 6 R: 31W HAYES LAMONIE & BETTY MCKILLIP	PUMP	IR	.54	08/16/1954	A 6626		
FAY MCKILLIP	PUMP	IR	.32	08/11/1954	A 6581		
S: 27 T: 6 R: 31W HAYES FRANCIS R BROZ	PUMP	IR	.81	10/13/1953	A 5638		
VERNON KOLBET	PUMP	IR	.23	03/28/1940	A 3124		

WATER RIGHTS DATA  
CLAIMS AND APPLICATION IN DOWNSTREAM ORDER  
DIVISION NO. 1B

SOURCE LOCATION APPROPRIATOR	CARRIER	USE	PROVI. GRANT CFS	DATE OF PRIORITY	DOCKET/ APPLI. NUMBER	ANNOA.	FT. NT.
<u>RED WILLOW CREEK</u>							
S: 27 T: 6 R: 31W HAYES VERNON KOLBET	PUMP	IR	.28	03/16/1954	A 6065		
S: 26 T: 6 R: 31W HAYES CHARLES N KOLBET	PUMP	IR	.53	04/17/1953	A 5269		
S: 35 T: 6 R: 31W HAYES VICTOR BEEBE	PUMP	IR	.59	08/16/1943	A 3631		
S: 2 T: 5 R: 31W HAYES ANDREW F ANDERSON	PUMP	IR	.26	04/30/1943	A 3609		
ANDREW F ANDERSON	PUMP	IR	.62	06/02/1956	A 8597		
ANDREW F ANDERSON	PUMP	IR	.42	09/20/1941	A 3508		
S: 12 T: 5 R: 31W HAYES VERNON BRENNING	PUMP	IR	.59	09/17/1956	A 8829		
S: 13 T: 5 R: 31W HAYES VERNON BRENNING	PUMP	IR	1.19	09/18/1963	A 10244		
<u>SPRING CREEK, TRIB. TO</u>							
S: 32 T: 7 R: 30W FRONTIER DONALD L TEEL	TEEL RESERVOIR	ST	190.00	AF08/01/1956	A 8712		#
<u>RED WILLOW CREEK</u>							
S: 36 T: 5 R: 30W FRONTIER BUREAU OF RECLAMATION	HUGH BUTLER LAKE	ST	26400.00	AF07/11/1951	A 4885		
BUREAU OF RECLAMATION	HUGH BUTLER LAKE	SS	12000.00	AF08/29/1960	A 9858	A-4885	A
S: 31 T: 5 R: 29W FRONTIER WILLIAM A HAHLE JR	PUMP	IR	.76	01/22/1940	A 3082		
WILLIAM A HAHLE JR	PUMP	IR	.21	05/15/1978	A 15258		
S: 6 T: 4 R: 29W RED WILLOW C D DOYLE	PUMP	IR	1.12	07/10/1953	A 5379		#
S: 15 T: 4 R: 29W RED WILLOW GAYLE RUGGLES	PUMP	IR	1.12	08/03/1953	A 5440		
<u>RED WILLOW CREEK, TRIB. TO</u>							
S: 22 T: 4 R: 29W RED WILLOW DEVERE LARINGTON	LARINGTON RESERVOIR	ST	45.20	AF03/24/1964	A 10331		
<u>RED WILLOW CREEK</u>							
S: 25 T: 4 R: 29W RED WILLOW FRENCHMAN-CAMBRIDGE IRRIGATION DISTRICT	RED WILLOW CANAL	IR	30.01	04/03/1946	A 3869CR	P-369	K
FRENCHMAN-CAMBRIDGE IRRIGATION DISTRICT	RED WILLOW CANAL	IR	7.02	04/16/1954	A 6216		K
<u>ENDERS, STRUNK, HARLAN COUNTY SWANSON AND HUGH BUTLER LAKE RESERVOIRS</u>							
S: 25 T: 4 R: 29W RED WILLOW BUREAU OF RECLAMATION	RED WILLOW CANAL	SI		04/16/1954	A 6225J	A-3869CR	K
BUREAU OF RECLAMATION	RED WILLOW CANAL	SI		04/16/1954	A 6225J	A-6216	
<u>RED WILLOW CREEK</u>							
S: 25 T: 4 R: 29W RED WILLOW FRENCHMAN-CAMBRIDGE IRRIGATION DISTRICT	RED WILLOW CANAL	IR	6.90	05/27/1963	A 10195		K

WATER RIGHTS DATA  
CLAIMS AND APPLICATION IN DOWNSTREAM ORDER  
DIVISION NO. 1B

SOURCE LOCATION APPROPRIATOR	CARRIER	USE	PROVI. GRANT CFS	DATE OF PRIORITY	DOCKET/ APPLI. NUMBER	ANNOA.	FT. NT.
<u>ENDERS, STRUNK, HARLAN COUNTY, SWANSON AND HUGH BUTLER LAKE RESERVOIRS</u>							
S: 25 T: 4 R: 29W RED WILLOW							
BUREAU OF RECLAMATION	RED WILLOW CANAL	SI		08/08/1968	A 11532	A-6216	
BUREAU OF RECLAMATION	RED WILLOW CANAL	SI		08/08/1968	A 11532	A-10195	K
<u>RED WILLOW CREEK</u>							
S: 25 T: 4 R: 29W RED WILLOW							
FRENCHMAN-CAMBRIDGE IRRIGATION DISTRICT	RED WILLOW CANAL	IR	9.67	08/31/1970	A 12068		K
FRENCHMAN-CAMBRIDGE IRRIGATION DISTRICT	RED WILLOW CANAL	IR	1.17	04/01/1971	A 12201		
FRENCHMAN-CAMBRIDGE IRRIGATION DISTRICT	RED WILLOW CANAL	IR	3.46	10/15/1974	A 13230		
<u>ENDERS, STRUNK, HARLAN COUNTY, SWANSON AND HUGH BUTLER LAKE RESERVOIRS</u>							
S: 25 T: 4 R: 29W RED WILLOW							
BUREAU OF RECLAMATION	RED WILLOW CANAL	SI		04/06/1976	A 14156	A-10195	
BUREAU OF RECLAMATION	RED WILLOW CANAL	SI		04/06/1976	A 14156	A-12068	
BUREAU OF RECLAMATION	RED WILLOW CANAL	SI		04/06/1976	A 14156	A-12201	
BUREAU OF RECLAMATION	RED WILLOW CANAL	SI		04/06/1976	A 14156	A-13230	
BUREAU OF RECLAMATION	RED WILLOW CANAL	SI		04/06/1976	A 14156	A-14178	K
<u>RED WILLOW CREEK</u>							
S: 25 T: 4 R: 29W RED WILLOW							
FRENCHMAN-CAMBRIDGE IRRIGATION DISTRICT	RED WILLOW CANAL	IR	3.43	04/15/1976	A 14178		K
FRENCHMAN-CAMBRIDGE IRRIGATION DISTRICT	RED WILLOW CANAL	IR	.58	03/25/1981	A 15806		K
<u>ENDERS, STRUNK, HARLAN COUNTY, SWANSON AND HUGH BUTLER LAKE RESERVOIRS</u>							
S: 25 T: 4 R: 29W RED WILLOW							
BUREAU OF RECLAMATION	RED WILLOW CANAL	SI		03/27/1981	A 15813	A-15806	K
<u>RED WILLOW CREEK</u>							
S: 8 T: 3 R: 28W RED WILLOW							
HUGH L (MRS) MEYERS	PUMP	IR	.48	07/12/1943	A 3623		
HUGH L (MRS) MEYERS	PUMP	IR	.93	12/05/1910	A 1042	P-247	K#
<u>REPUBLICAN RIVER</u>							
S: 17 T: 3 R: 27W RED WILLOW							
FRENCHMAN-CAMBRIDGE IRRIGATION DISTRICT	BARTLEY CANAL	IR	64.07	04/03/1946	A 3869DR	P-346	K
FRENCHMAN-CAMBRIDGE IRRIGATION DISTRICT	BARTLEY CANAL	IR	2.60	04/16/1954	A 6217		K
<u>ENDERS, STRUNK, HARLAN COUNTY, SWANSON AND HUGH BUTLER LAKE RESERVOIRS</u>							
S: 17 T: 3 R: 27W RED WILLOW							
BUREAU OF RECLAMATION	BARTLEY CANAL	SI		04/16/1954	A 6225K	A-3869DR	
BUREAU OF RECLAMATION	BARTLEY CANAL	SI		04/16/1954	A 6225K	A-6217	
<u>REPUBLICAN RIVER</u>							
S: 17 T: 3 R: 27W RED WILLOW							
FRENCHMAN-CAMBRIDGE IRRIGATION DISTRICT	BARTLEY CANAL	IR	1.64	05/27/1963	A 10196		K
FRENCHMAN-CAMBRIDGE IRRIGATION DISTRICT	BARTLEY CANAL	IR	.20	02/09/1967	A 11042		
<u>ENDERS, STRUNK, HARLAN COUNTY, SWANSON AND HUGH BUTLER LAKE RESERVOIRS</u>							
S: 17 T: 3 R: 27W RED WILLOW							
BUREAU OF RECLAMATION	BARTLEY CANAL	SI		08/08/1968	A 11533	A-3869DR	
BUREAU OF RECLAMATION	BARTLEY CANAL	SI		08/08/1968	A 11533	A-10196	
BUREAU OF RECLAMATION	BARTLEY CANAL	SI		08/08/1968	A 11533	A-11042	



WATER RIGHTS DATA  
CLAIMS AND APPLICATION IN DOWNSTREAM ORDER  
DIVISION NO. 1B

SOURCE LOCATION APPROPRIATOR	CARRIER	USE	PROV'L. GRANT CFS	DATE OF PRIORITY	DOCKET/ APPLI. NUMBER	ANNOA.	FT. MT.
<u>REPUBLICAN RIVER</u>							
S: 17 T: 3 R: 27W RED WILLOW							
FRENCHMAN-CAMBRIDGE IRRIGATION DISTRICT	BARTLEY CANAL	IR	1.76	04/16/1970	A 11920		
FRENCHMAN-CAMBRIDGE IRRIGATION DISTRICT	BARTLEY CANAL	IR	.09	10/15/1974	A 13229		
<u>ENDERS, STRUNK, HARLAN COUNTY, SWANSON AND HUGH BUTLER LAKE RESERVOIRS</u>							
S: 17 T: 3 R: 27W RED WILLOW							
BUREAU OF RECLAMATION	BARTLEY CANAL	SI		04/06/1976	A 14158	A-11920	
BUREAU OF RECLAMATION	BARTLEY CANAL	SI		04/06/1976	A 14158	A-13229	
BUREAU OF RECLAMATION	BARTLEY CANAL	SI		04/06/1976	A 14158	A-14179	
<u>REPUBLICAN RIVER</u>							
S: 17 T: 3 R: 27W RED WILLOW							
FRENCHMAN-CAMBRIDGE IRRIGATION DISTRICT	BARTLEY CANAL	IR	.19	04/15/1976	A 14179		
FRENCHMAN-CAMBRIDGE IRRIGATION DISTRICT	BARTLEY CANAL	IR	.13	03/25/1981	A 15803		
<u>ENDERS, STRUNK, HARLAN COUNTY, SWANSON AND HUGH BUTLER LAKE RESERVOIRS</u>							
S: 17 T: 3 R: 27W RED WILLOW							
BUREAU OF RECLAMATION	BARTLEY CANAL	SI		03/27/1981	A 15812	A-15803	
<u>DRY CREEK, TRIB. TO</u>							
S: 7 T: 5 R: 27W FRONTIER							
CHARLES & RITA M SUGHROUE	SUGHROUE RESERVOIR	ST	55.60	AF05/04/1976	A 14208		
<u>SUGHROUE RESERVOIR</u>							
S: 7 T: 5 R: 27W FRONTIER							
CHARLES & RITA M SUGHROUE	PUMP	SO		05/04/1976	A 14209		
<u>DRY CREEK, TRIB. TO</u>							
S: 22 T: 4 R: 27W RED WILLOW							
MIDDLE REPUBLICAN NRD	DRY CREEK RESERVOIR 5-A	ST	90.03	AF12/14/1967	A 11287		
<u>DRY CREEK RESERVOIR 5-A</u>							
S: 22 T: 4 R: 27W RED WILLOW							
MIDDLE REPUBLICAN NRD	PUMP	SO		12/14/1967	A 11288		
MIDDLE REPUBLICAN NRD	PUMP	SO		11/03/1970	A 12107		
<u>MEDICINE CREEK</u>							
S: 21 T: 10 R: 31W LINCOLN							
W A SOWLE JR	PUMP	IR	2.08	02/23/1955	A 7108		
S: 27 T: 10 R: 31W LINCOLN							
THEODORE R GAEDKE	PUMP	IR	.39	07/27/1953	A 5422		
S: 16 T: 9 R: 30W LINCOLN							
BOARD OF EDUCATIONAL LANDS & FUNDS	WELLFLEET RESERVOIR	ST	80.00	AF06/15/1931	A 2210		
S: 23 T: 9 R: 30W LINCOLN							
MARVIN F & PATRICIA J HUEFTLE	PUMP	IR	.61	11/28/1952	A 5087		
S: 32 T: 9 R: 29W LINCOLN							
WILLIAM LETH	PUMP	IR	.68	05/04/1955	A 7441		
<u>MEDICINE CREEK, TRIB. TO</u>							
S: 5 T: 8 R: 29W FRONTIER							
WESLEY SNIDER	SNIDER RESERVOIR	ST	3.18	AF04/24/1978	A 15241		
S: 8 T: 8 R: 29W FRONTIER							
MIDDLE REPUBLICAN NRD	UPPER MEDICINE CREEK RESERVOIR 80A	ST	21.00	AF03/12/1981	A 15785		

WATER RIGHTS DATA  
CLAIMS AND APPLICATION IN DOWNSTREAM ORDER  
DIVISION NO. 1B

SOURCE LOCATION APPROPRIATOR	CARRIER	USE	PROV. GRANT CFS	DATE OF PRIORITY	DOCKET/ APPLI. NUMBER	ANNOA.	FT. NT.
<u>MEDICINE CREEK</u>							
S: 8 T: 8 R: 29W FRONTIER PEARL SCHMELZER	PUMP	IR	.62	10/31/1940	A 3315		
S: 26 T: 8 R: 29W FRONTIER GARY W NUTT	PUMP	IR	1.17	09/26/1974	A 13214		
MELVIN M TOWNE	PUMP	IR	.59	02/06/1940	A 3088		
MELVIN M TOWNE	PUMP	IR	.15	07/11/1940	A 3197		
S: 25 T: 8 R: 29W FRONTIER THELMA NIELSEN	PUMP	IR	1.18	09/01/1955	A 8047		
<u>BRUSHY CREEK</u>							
S: 19 T: 8 R: 29W FRONTIER ELVIE N & ESTHER A DAVIS	PUMP	IR	.58	04/17/1954	A 6226		
S: 29 T: 8 R: 29W FRONTIER ROY I BURTON	PUMP	IR	.60	04/04/1977	A 14882		
MIDDLE REPUBLICAN NRD	UPPER MEDICINE CREEK RESERVOIR 410	ST	17.10	AF11/18/1975	A 13870		
<u>BRUSHY CREEK, SOUTH</u>							
S: 30 T: 8 R: 29W FRONTIER MIDDLE REPUBLICAN NRD	UPPER MEDICINE CREEK RESERVOIR 390B	ST	148.00	AF06/18/1974	A 13049		
<u>BRUSHY CREEK</u>							
S: 33 T: 8 R: 29W FRONTIER HATTIE MOORE	PUMP	IR	.20	04/05/1927	A 1921		
S: 34 T: 8 R: 29W FRONTIER GERALD WILSON	PUMP	IR	.62	10/31/1940	A 3319		K
<u>FRAZIER CREEK</u>							
S: 34 T: 8 R: 29W FRONTIER MIDDLE REPUBLICAN NRD	UPPER MEDICINE CREEK RESERVOIR 370	ST	23.60	AF05/08/1972	A 12623		
<u>BRUSHY CREEK</u>							
S: 35 T: 8 R: 29W FRONTIER MELVIN M TOWNE	PUMP	IR	1.06	05/01/1956	A 8529		
S: 36 T: 8 R: 29W FRONTIER THELMA NIELSEN	PUMP	IR	.48	09/01/1955	A 8046		
<u>MEDICINE CREEK</u>							
S: 32 T: 8 R: 28W FRONTIER HAZEN F COLE	PUMP	IR	1.24	03/22/1957	A 9390		
S: 28 T: 8 R: 28W FRONTIER BAKER TRUST	PUMP	IR	1.28	04/22/1969	A 11690		
<u>FOX CREEK</u>							
S: 20 T: 9 R: 28W LINCOLN PETER MORTENSEN	PUMP	IR	.24	04/07/1956	A 8465		
<u>CUT CREEK</u>							
S: 29 T: 9 R: 28W LINCOLN GERALD SCHICK	PUMP	IR	.24	02/15/1960	A 9794		

WATER RIGHTS DATA  
CLAIMS AND APPLICATION IN DOWNSTREAM ORDER  
DIVISION NO. 18

SOURCE LOCATION APPROPRIATOR	CARRIER	USE	PROVL. GRANT CFS	DATE OF PRIORITY	DOCKET/ APPLI. NUMBER	ANNOA.	FT. NT.
<u>FOX CREEK</u>							
S: 29 T: 9 R: 28W LINCOLN GERALD SCHICK	PUMP	IR	.35	01/18/1960	A 9788		
S: 5 T: 8 R: 28W FRONTIER GERALD SCHICK	PUMP	IR	.43	05/16/1940	A 3161		
S: 8 T: 8 R: 28W FRONTIER VIRGIL, LAWRENCE, & LELAND TOWNE	PUMP	IR	.35	05/16/1940	A 3162		
S: 16 T: 8 R: 28W FRONTIER VIRGIL & LAWRENCE TOWNE	PUMP	IR	.78	01/22/1957	A 9121		
S: 16 T: 8 R: 28W FRONTIER MACK R NUTT	PUMP	IR	.34	02/20/1962	A 10021		
S: 27 T: 8 R: 28W FRONTIER MACK R NUTT	PUMP	IR	1.47	03/29/1961	A 9920		
S: 27 T: 8 R: 28W FRONTIER RIDGWAY & STOVALL	PUMP	IR	.52	01/17/1955	A 7000		
S: 27 T: 8 R: 28W FRONTIER RIDGWAY & STOVALL	PUMP	IR	.94	04/12/1954	A 6172	#	
<u>MEDICINE CREEK</u>							
S: 35 T: 8 R: 28W FRONTIER WALTER E LONG	PUMP	IR	.71	03/30/1954	A 6108		
<u>CURTIS CREEK</u>							
S: 35 T: 9 R: 28W LINCOLN ELSON GROUP	ELSON RESERVOIR 1-N	ST	13.70	AF02/09/1966	A 10768		
S: 2 T: 8 R: 28W FRONTIER L N ELSON	ELSON RESERVOIR 1-S	ST	14.70	AF04/19/1967	A 11105		
<u>DRY CREEK</u>							
S: 24 T: 8 R: 28W FRONTIER MIDDLE REPUBLICAN NRD	LOWER MEDICINE CREEK RESERVOIR 200	ST	157.80	AF05/24/1973	A 12872		
<u>MEDICINE CREEK, TRIB. TO</u>							
S: 2 T: 7 R: 28W FRONTIER LOWELL RUGGLES	RUGGLES RESERVOIR	ST	45.40	AF09/01/1972	A 12735		
<u>MEDICINE CREEK</u>							
S: 7 T: 7 R: 27W FRONTIER JON W & MARION L NUTT	PUMP	IR	1.06	07/14/1971	A 12322		
JAY D BUKER	PUMP	IR	.91	12/04/1962	A 10127		
EUGENE F CAMPBELL	PUMP	IR	2.90	07/23/1963	A 10221		
JAY D BUKER	PUMP	IR	1.03	05/19/1945	A 3835		K
S: 21 T: 7 R: 27W FRONTIER JOHN HARBERT	PUMP	IR	1.43	11/06/1953	A 5707		
S: 28 T: 7 R: 27W FRONTIER VERNELL LINDSEY	PUMP	IR	.52	03/14/1956	A 8420		
S: 27 T: 7 R: 27W FRONTIER NELLIE WATKINS	PUMP	IR	.95	02/15/1954	A 5960		
S: 34 T: 7 R: 27W FRONTIER DARREL E DETERDING ET AL	PUMP	IR	1.33	02/07/1977	A 14686		
BERTHA M HENGGELER	PUMP	IR	.68	11/07/1974	A 13264		

WATER RIGHTS DATA  
CLAIMS AND APPLICATION IN DOWNSTREAM ORDER  
DIVISION NO. 1B

SOURCE LOCATION APPROPRIATOR	CARRIER	USE	PROVI. GRANT CFS	DATE OF PRIORITY	DOCKET/ APPLI. NUMBER	ANNOA.	FT. NT.
<u>CEDAR CREEK, TRIB. TO</u> S: 1 T: 6 R: 29W FRONTIER HOWARD GILLILAND	GILLILAND RESERVOIR NO. 1	ST	229.10	AF12/21/1966	A 11001		
<u>GILLILAND RESERVOIR NO. 1</u> S: 1 T: 6 R: 29W FRONTIER HOWARD GILLILAND	PUMP	SO		03/14/1967	A 11071		
<u>CEDAR CREEK</u> S: 10 T: 6 R: 27W FRONTIER MIDDLE REPUBLICAN NRD	LOWER MEDICINE CREEK RESERVOIR 160	ST	59.40	AF11/14/1977	A 15140		
<u>MEDICINE CREEK</u> S: 1 T: 6 R: 27W FRONTIER JAY D BUKER	PUMP	IR	.23	10/09/1940	A 3287		K
JAY D BUKER	PUMP	IR	.86	10/19/1965	A 10707		K#
S: 18 T: 6 R: 26W FRONTIER FREDERICK E HESSE	PUMP	IR	1.20	04/09/1962	A 10040		
<u>MEDICINE CREEK, TRIB. TO</u> S: 17 T: 6 R: 26W FRONTIER MERVIN ZYSSET	ZYSSET RESERVOIR	ST	41.90	AF06/14/1972	A 12656		
<u>ZYSSET RESERVOIR</u> S: 17 T: 6 R: 26W FRONTIER MERVIN ZYSSET	PUMP	SO		11/06/1972	A 12760		
<u>MITCHELL CREEK, TRIB. TO</u> S: 32 T: 7 R: 26W FRONTIER STANLEY FARR	DEAN HINTON RES. NO. 1	ST	28.00	AF02/27/1967	A 11049		
<u>HINTON RESERVOIR NO. 1</u> S: 33 T: 7 R: 26W FRONTIER STANLEY FARR	PUMP	SO		02/27/1967	A 11050		
<u>MEDICINE CREEK</u> S: 25 T: 5 R: 26W FRONTIER BUREAU OF RECLAMATION RUTH MOUSEL	HARRY STRUNK LAKE PUMP	ST	40000.00	AF05/01/1946	A 3900		#
S: 31 T: 5 R: 25W FRONTIER GEORGE A MOUSEL	PUMP	IR	.80	06/04/1943	A 3614		
S: 1 T: 4 R: 26W RED WILLOW JOHN C BROWN	PUMP	IR	1.56	04/05/1943	A 3604		
PAUL W & CHARLES H MOUSEL	PUMP	IR	.28	03/02/1950	A 4613		
S: 6 T: 4 R: 25W FURNAS PAUL W & CHARLES H MOUSEL	PUMP	IR	.18	04/20/1943	A 3608		
S: 7 T: 4 R: 25W FURNAS DONALD E & LLOYD C HARDING	PUMP	IR	.51	09/11/1953	A 5560		
LEON J O'BRIEN	PUMP	IR	.38	08/21/1943	A 3632		
DONALD E & LLOYD C HARDING	PUMP	IR	.20	01/29/1979	A 15403		
S: 18 T: 4 R: 25W FURNAS DONALD E & ANETA HARDING	PUMP	IR	1.89	10/27/1969	A 11817		
	PUMP	IR	.46	08/10/1954	A 6576		

DEPARTMENT OF WATER RESOURCES

WATER RIGHTS DATA  
CLAIMS AND APPLICATION IN DOWNSTREAM ORDER  
DIVISION NO. 1B

SOURCE LOCATION APPROPRIATOR	CARRIER	USE	PROV. GRANT CFS	DATE OF PRIORITY	DOCKET/ APPL. NUMBER	ANNOA.	FT. NT.
<u>MEDICINE CREEK</u>							
S: 17 T: 4 R: 25W FURNAS HAROLD A MOUSEL	PUMP	IR	.39	02/16/1950	A 4600		
S: 18 T: 4 R: 25W FURNAS WALTER T BABCOCK	PUMP	IR	.18	03/22/1944	A 3701		
S: 20 T: 4 R: 25W FURNAS GUY B JONES	PUMP	IR	.18	03/20/1954	A 6082		
S: 29 T: 4 R: 25W FURNAS VALENTINE KESTER	PUMP	IR	.06	09/13/1956	A 8822		K
S: 28 T: 4 R: 25W FURNAS MICHAEL L & VINCENT J FLAMMANG	PUMP	IR	1.11	03/21/1975	A 13489		#
<u>REPUBLICAN RIVER</u>							
S: 28 T: 4 R: 25W FURNAS ERWIN TENBENSEL	PUMP	IR	.55	12/03/1953	A 5767		
ERWIN TENBENSEL	PUMP	IR	.07	09/25/1954	A 6695		
S: 27 T: 4 R: 25W FURNAS HOWARD L & LINDA SAYER	PUMP	IR	.70	08/20/1954	A 6630		
FRENCHMAN-CAMBRIDGE IRRIGATION DISTRICT	CAMBRIDGE CANAL	IR	141.62	04/03/1946	A 3869E		K
FRENCHMAN-CAMBRIDGE IRRIGATION DISTRICT	CAMBRIDGE CANAL	IR	4.59	04/16/1954	A 6218		K
<u>ENDERS, STRUNK, HARLAN COUNTY, SWANSON AND HUGH BUTLER LAKE RESERVOIRS</u>							
S: 27 T: 4 R: 25W FURNAS BUREAU OF RECLAMATION	CAMBRIDGE CANAL	SI		04/16/1954	A 6225L	A-3869E	K
BUREAU OF RECLAMATION	CAMBRIDGE CANAL	SI		04/16/1954	A 6225L	A-6218	
<u>REPUBLICAN RIVER</u>							
S: 27 T: 4 R: 25W FURNAS FRENCHMAN-CAMBRIDGE IRRIGATION DISTRICT	CAMBRIDGE CANAL	IR	3.11	04/30/1957	A 9479		K
FRENCHMAN-CAMBRIDGE IRRIGATION DISTRICT	CAMBRIDGE CANAL	IR	1.70	09/17/1959	A 9763		K
FRENCHMAN-CAMBRIDGE IRRIGATION DISTRICT	CAMBRIDGE CANAL	IR	6.40	03/30/1965	A 10591		K
FRENCHMAN-CAMBRIDGE IRRIGATION DISTRICT	CAMBRIDGE CANAL	IR	3.60	02/09/1967	A 11041		K
FRENCHMAN-CAMBRIDGE IRRIGATION DISTRICT	CAMBRIDGE CANAL	IR	11.60	08/31/1970	A 12067		K
FRENCHMAN-CAMBRIDGE IRRIGATION DISTRICT	CAMBRIDGE CANAL	IR	3.70	04/01/1971	A 12200		K
FRENCHMAN-CAMBRIDGE IRRIGATION DISTRICT	CAMBRIDGE CANAL	IR	1.39	10/15/1974	A 13228		K
<u>ENDERS, STRUNK, HARLAN COUNTY, SWANSON AND HUGH BUTLER LAKE RESERVOIRS</u>							
S: 27 T: 4 R: 25W FURNAS BUREAU OF RECLAMATION	CAMBRIDGE CANAL	SI		04/06/1976	A 14159	A-3869E	
BUREAU OF RECLAMATION	CAMBRIDGE CANAL	SI		04/06/1976	A 14159	A-9479	
BUREAU OF RECLAMATION	CAMBRIDGE CANAL	SI		04/06/1976	A 14159	A-9763	
BUREAU OF RECLAMATION	CAMBRIDGE CANAL	SI		04/06/1976	A 14159	A-10591	
BUREAU OF RECLAMATION	CAMBRIDGE CANAL	SI		04/06/1976	A 14159	A-11041	K
BUREAU OF RECLAMATION	CAMBRIDGE CANAL	SI		04/06/1976	A 14159	A-12067	K
BUREAU OF RECLAMATION	CAMBRIDGE CANAL	SI		04/06/1976	A 14159	A-12200	
BUREAU OF RECLAMATION	CAMBRIDGE CANAL	SI		04/06/1976	A 14159	A-13228	K
BUREAU OF RECLAMATION	CAMBRIDGE CANAL	SI		04/06/1976	A 14159	A-14181	K
BUREAU OF RECLAMATION	CAMBRIDGE CANAL	SO		04/06/1976	A 14159		

WATER RIGHTS DATA  
CLAIMS AND APPLICATION IN DOWNSTREAM ORDER  
DIVISION NO. 1B

SOURCE LOCATION APPROPRIATOR	CARRIER	USE	PROVI. GRANT CFS	DATE OF PRIORITY	DOCKET/ APPLI. NUMBER	ANNOTA.	FT. NT.
<u>REPUBLICAN RIVER</u>							
S: 27 T: 4 R: 25W FURNAS FRENCHMAN-CAMBRIDGE IRRIGATION DISTRICT	CAMBRIDGE CANAL	IR	2.30	04/15/1976	A 14181		K
FRENCHMAN-CAMBRIDGE IRRIGATION DISTRICT	CAMBRIDGE CANAL	IR	1.10	10/20/1977	A 15131		
<u>ENDERS, STRUNK, HARLAN COUNTY, SWANSON AND HUGH BUTLER LAKE RESERVOIRS</u>							
S: 27 T: 4 R: 25W FURNAS BUREAU OF RECLAMATION	CAMBRIDGE CANAL	SI		11/07/1977	A 15137	A-15131	
<u>REPUBLICAN RIVER</u>							
S: 27 T: 4 R: 25W FURNAS FRENCHMAN-CAMBRIDGE IRRIGATION DISTRICT	CAMBRIDGE CANAL	IR	4.29	03/25/1981	A 15804		K
FRENCHMAN-CAMBRIDGE IRRIGATION DISTRICT	CAMBRIDGE CANAL	IR					
<u>ENDERS, STRUNK, HARLAN COUNTY, SWANSON AND HUGH BUTLER LAKE RESERVOIRS</u>							
S: 27 T: 4 R: 25W FURNAS BUREAU OF RECLAMATION	CAMBRIDGE CANAL	SI		03/27/1981	A 15814	A-15804	K
<u>REPUBLICAN RIVER</u>							
S: 20 T: 4 R: 24W FURNAS ADAMS CONSTRUCTION COMPANY	PUMP	IR	1.13	07/25/1984	A 16316		
<u>DEER CREEK, TRIB. TO</u>							
S: 36 T: 7 R: 26W FRONTIER BOARD OF EDUCATIONAL LANDS & FUNDS	PUMP	IR	.63	10/18/1977	A 15129		
<u>DEER CREEK</u>							
S: 19 T: 6 R: 25W FRONTIER REX W & CAROLYN I HOUSER	PUMP	IR	1.83	06/15/1971	A 12294		
S: 30 T: 6 R: 25W FRONTIER KESTER LAND COMPANY	PUMP	IR	1.37	09/22/1971	A 12385		
<u>DEER CREEK, TRIB. TO</u>							
S: 11 T: 5 R: 25W FRONTIER DONALD SAYER	SAYER RESERVOIR NO. 2	ST	39.50	AF12/20/1965	A 10738		
<u>DEER CREEK</u>							
S: 23 T: 5 R: 25W FRONTIER KENNETH M DETERDING	PUMP	IR	.98	02/02/1970	A 11858		
<u>DEER CREEK, TRIB. TO</u>							
S: 12 T: 5 R: 25W FRONTIER DONALD SAYER	SAYER RESERVOIR NO. 3	ST	30.70	AF12/20/1965	A 10739		
<u>DEER CREEK</u>							
S: 9 T: 4 R: 24W FURNAS RICHARD LEWIS	PUMP	IR	1.03	02/03/1967	A 11036		
S: 15 T: 4 R: 24W FURNAS THOMAS G MALINE	PUMP	IR	.06	05/25/1972	A 12643		
<u>REPUBLICAN RIVER, TRIB. TO</u>							
S: 19 T: 4 R: 23W FURNAS WILFRED M SCHUTZ	PUMP	IR	1.63	05/31/1963	A 10198		
<u>REPUBLICAN RIVER</u>							
S: 28 T: 4 R: 23W FURNAS VERA F LEWIS	PUMP	IR	.83	09/13/1955	A 8121		

WATER RIGHTS DATA  
CLAIMS AND APPLICATION IN DOWNSTREAM ORDER  
DIVISION NO. 1B

SOURCE LOCATION APPROPRIATOR	CARRIER	USE	PROVI. GRANT CFS	DATE OF PRIORITY	DOCKET/ APPLI. NUMBER	ANNOA.	FT. NT.
<u>REPUBLICAN RIVER</u>							
S: 33 T: 4 R: 23W FURNAS LELAND MCGOY	PUMP	IR	.77	04/13/1951	A 4842		
<u>MUDDY CREEK, TRIB. TO</u>							
S: 26 T: 6 R: 24W FRONTIER ROGER MONTER GROUP	MONTER GROUP RESERVOIR	ST	58.00	AF05/15/1978	A 15257		
<u>MUDDY CREEK</u>							
S: 3 T: 5 R: 24W GOSPER MARCELLUS E GROSS	PUMP	IR	.73	03/16/1959	A 9708		
ELDON H & CARLEEN FIENE	PUMP	IR	.40	03/16/1961	A 9909		
S: 10 T: 5 R: 24W GOSPER ROBERT D GROSS	PUMP	IR	.77	05/27/1974	A 13038		
S: 11 T: 5 R: 24W GOSPER CLARENCE W HELMS ET AL	PUMP	IR	1.20	07/23/1974	A 13095		
<u>MUDDY CREEK, EAST BRANCH, TRIB. TO</u>							
S: 33 T: 7 R: 23W GOSPER FADER & STEWART	FADER-STEWART RESERVOIR	ST	20.62	AF03/22/1963	A 10164		
S: 28 T: 6 R: 23W GOSPER ALLEN J ROBINSON	ROBINSON RESERVOIR	ST	21.10	AF04/06/1979	A 15445		
<u>ROBINSON RESERVOIR</u>							
S: 28 T: 6 R: 23W GOSPER ALLEN J ROBINSON	PUMP	SO		04/06/1979	A 15446		
<u>MUDDY CREEK</u>							
S: 7 T: 4 R: 23W FURNAS ROBERT H HAUSSLER	PUMP	IR	.09	04/14/1954	A 6181		
S: 17 T: 4 R: 23W FURNAS FRED HOFFMAN	PUMP	IR	.24	03/13/1953	A 5204		
FRED HOFFMAN	PUMP	IR	.73	02/09/1927	A 1898		K#
S: 27 T: 4 R: 23W FURNAS KENNETH E CARPENTER	PUMP	IR	.23	03/10/1956	A 8408		
<u>ELK CREEK</u>							
S: 35 T: 5 R: 23W GOSPER VICTOR & SHIRLEY POLSTON	PUMP	IR	.30	03/07/1947	A 4044		
VICTOR & SHIRLEY POLSTON	PUMP	IR	1.26	09/08/1958	A 9645		
S: 3 T: 4 R: 23W FURNAS VICTOR & SHIRLEY POLSTON	GOLTER RESERVOIR	ST	53.00	AF02/27/1957	A 9260		
<u>GOLTER RESERVOIR</u>							
S: 3 T: 4 R: 23W FURNAS VICTOR & SHIRLEY POLSTON	PUMP	SI		02/27/1957	A 9822	A-4044	
VICTOR & SHIRLEY POLSTON	PUMP	SI		02/27/1957	A 9822	A-9645	
VICTOR & SHIRLEY POLSTON	GOLTER CANAL	SO		02/27/1957	A 9906		
<u>ELK CREEK</u>							
S: 11 T: 4 R: 23W FURNAS DAVID W & CHRISTINE F URBOM	PUMP	IR	.10	08/13/1913	A 1315		K

WATER RIGHTS DATA  
CLAIMS AND APPLICATION IN DOWNSTREAM ORDER  
DIVISION NO. 1B

SOURCE LOCATION APPROPRIATOR	CARRIER	USE	PROVI. GRANT CFS	DATE OF PRIORITY	DOCKET/ APPLI. NUMBER	ANNOA.	FT. NT.
<u>ELK CREEK</u> S: 23 T: 4 R: 23W FURNAS HERBERT ZIEBELL	PUMP	IR	.21	12/27/1962	A 10133		
<u>DRY CREEK TRIBUT TO</u> S: 21 T: 4 R: 22W FURNAS RUSSEL D PAINE	PAINE RESERVOIR	ST	420.00	AF04/18/1940	A 3138		
<u>REPUBLICAN RIVER TRIBUT TO</u> S: 4 T: 3 R: 22W FURNAS IHLING L CARSKADON	BROEKER RESERVOIR	ST	122.00	AF12/10/1940	A 3349		
<u>BROEKER RESERVOIR</u> S: 4 T: 3 R: 22W FURNAS IHLING L CARSKADON	BROEKER CANAL	SO		12/10/1940	A 3535		
<u>LUEKING RESERVOIR</u> S: 3 T: 3 R: 22W FURNAS R & A CHRISTENSEN FARMS	LUEKING CANAL	SO		02/28/1940	A 3929		
<u>REPUBLICAN RIVER TRIBUT TO</u> S: 3 T: 3 R: 22W FURNAS R & A CHRISTENSEN FARMS	LUEKING RESERVOIR	ST	234.00	AF02/28/1940	A 3098		
<u>REPUBLICAN RIVER</u> S: 1 T: 3 R: 22W FURNAS RUTH E KNUTH	PUMP	IR	.33	04/22/1955	A 7323		
	PUMP	IR	.62	04/12/1957	A 9443		
<u>ASKEY LAKE</u> S: 5 T: 3 R: 21W FURNAS GLENN L & ALTA M PLEAS	PUMP	IR	.07	01/04/1930	A 2120		K
<u>TURKEY CREEK EAST BRANCH</u> S: 19 T: 6 R: 21W GOSPER CRAIG FORSTER	PUMP	IR	.29	07/05/1979	A 15514		K
<u>TURKEY CREEK</u> S: 2 T: 4 R: 22W FURNAS DOYLE F DAWSON	PUMP	IR	.43	04/06/1954	A 6164		
S: 12 T: 4 R: 22W FURNAS NELLIE HUNT	PUMP	IR	.92	10/03/1974	A 13217		
LORAN FISHER JR	PUMP	IR	.63	04/01/1963	A 10166		
S: 13 T: 4 R: 22W FURNAS LORAN FISHER JR	PUMP	IR	.05	03/16/1951	A 4822		
LORAN FISHER JR	PUMP	IR	.18	06/18/1954	A 6367		
LOWELL T COAKLEY	PUMP	IR	.45	11/28/1952	A 5090		#
<u>REPUBLICAN RIVER TRIBUT TO</u> S: 19 T: 5 R: 20W PHELPS ROBERT L & ADA C HINSON	PUMP	IR	1.71	08/10/1979	A 15546		
<u>CROW RESERVOIR</u> S: 19 T: 3 R: 20W HARLAN CLARK CROW	CROW CANAL	SO		11/20/1940	A 3548		



WATER RIGHTS DATA  
CLAIMS AND APPLICATION IN DOWNSTREAM ORDER  
DIVISION NO. 1B

SOURCE LOCATION APPROPRIATOR	CARRIER	USE	PROVL. GRANT CFS	DATE OF PRIORITY	DOCKET/ APPLI. NUMBER	ANNOA.	FT. NT.
<u>REPUBLICAN RIVER, TRIB. TO</u> S: 19 T: 3 R: 20W HARLAN CLARK CROW	CROW RESERVOIR	ST	99.00	AF11/20/1940	A 3333		
<u>REPUBLICAN RIVER</u> S: 27 T: 3 R: 20W HARLAN MARJORIE L BOSE	PUMP	IR	3.80	03/04/1971	A 12178		
GEORGE R & MARY A RUNCK	PUMP	IR	1.99	09/18/1928	A 2029		K
<u>NISSSEN PIT NO. 2</u> S: 21 T: 3 R: 20W HARLAN A H NISSEN	PUMP	IR	.57	04/23/1964	A 10355		
<u>NISSSEN PIT NO. 3</u> S: 21 T: 3 R: 20W HARLAN A H NISSEN	PUMP	IR	.28	04/23/1964	A 10356		
<u>SPRING CREEK</u> S: 21 T: 5 R: 20W PHELPS LUEKING BROS, INC	PUMP	IR	.75	09/28/1971	A 12389		
S: 28 T: 5 R: 20W PHELPS ARZETTA B MCCUMBERS	PUMP	IR	2.18	05/25/1965	A 10632		
S: 9 T: 4 R: 20W HARLAN R DOUGLAS YORK	PUMP	IR	1.19	08/15/1973	A 12921		
S: 21 T: 4 R: 20W HARLAN ARNOLD SCHOEN	PUMP	IR	.55	02/28/1967	A 11052		
INDUSTRIAL PIPE SOUTH CENTRAL, INC.	PUMP	MF		04/19/1984	A 16289		*
S: 3 T: 3 R: 20W HARLAN LEON E & LEONA M JOHNSON	PUMP	IR	1.29	04/19/1961	A 9928		
S: 15 T: 3 R: 20W HARLAN HAROLD BROWN	PUMP	IR	.08	06/09/1943	A 3617		
<u>REPUBLICAN RIVER, TRIB. TO</u> S: 14 T: 3 R: 20W HARLAN HUNT C D BAR, INC	PUMP	IR	1.17	07/17/1969	A 11751		
<u>FOSTER CREEK</u> S: 23 T: 3 R: 20W HARLAN FOSTER CREEK FARMS, INC	PUMP	IR	.71	02/13/1976	A 14022		
S: 26 T: 3 R: 20W HARLAN VIRGIL D & LEAH A PETERSON	PUMP	IR	.19	06/05/1952	A 4971		
<u>REPUBLICAN RIVER</u> S: 35 T: 3 R: 20W HARLAN DEAN A BOSE ET AL	PUMP	IR	1.58	04/21/1975	A 13561		
S: 36 T: 3 R: 20W HARLAN HENDELL OLSON	PUMP	IR	1.00	08/05/1943	A 3629		
<u>SCHOOL CREEK</u> S: 24 T: 3 R: 20W HARLAN WALLACE & ORTHA BROEKER	PUMP	IR	.17	09/03/1952	A 5021		

WATER RIGHTS DATA  
CLAIMS AND APPLICATION IN DOWNSTREAM ORDER  
DIVISION NO. 1B

SOURCE LOCATION APPROPRIATOR	CARRIER	USE	PROV. GRANT CFS	DATE OF PRIORITY	DOCKET/ APPL. NUMBER	ANNOT.	FT. NT.
<u>REPUBLICAN RIVER</u>							
S: 31 T: 3 R: 19W HARLAN JESSIE F LENNEMANN	PUMP	IR	1.08	01/04/1961	A 9878		
S: 6 T: 2 R: 19W HARLAN JOHN WESSELS	PUMP	IR	1.93	04/23/1981	A 15852		
S: 7 T: 2 R: 19W HARLAN ORLEANS MILLING COMPANY, INC CLAIR COADY	PUMP PUMP	IR IR	2.09 4.49	08/03/1961 02/05/1971	A 9964 A 12151		
S: 18 T: 2 R: 19W HARLAN GORDON STOELTING & SONS	PUMP	IR	.55	07/16/1981	A 15939		
<u>REPUBLICAN RIVER TRIB. TO</u>							
S: 1 T: 2 R: 20W HARLAN OPAL J BASSETT	PUMP	IR	.25	03/03/1947	A 4042		
S: 12 T: 2 R: 20W HARLAN GERALD W DAKE ESTATE	PUMP	IR	1.49	09/11/1959	A 9761		
<u>REPUBLICAN RIVER</u>							
S: 18 T: 2 R: 19W HARLAN FRANCIS HERGOTT	PUMP	IR	.67	12/31/1951	A 4924		
S: 19 T: 2 R: 19W HARLAN L J BOSE	PUMP PUMP	IR IR	.43 1.94	05/29/1964 11/30/1948	A 10377 A 4387		
S: 20 T: 2 R: 19W HARLAN ORLEANS MILLING COMPANY, INC	PUMP	IR	.89	06/08/1978	A 15273		
S: 19 T: 2 R: 19W HARLAN GERALD A WIEDEL	PUMP	IR	.55	06/21/1979	A 15498		
S: 21 T: 2 R: 19W HARLAN KERN L PORTER	PUMP	IR	.87	01/27/1984	A 16265		
<u>MILROSE CREEK</u>							
S: 27 T: 4 R: 19W HARLAN AGNES DAVID		CARTER-DAVID RESERVOIR	ST	12.10	AF09/19/1973	A 12945	
S: 34 T: 4 R: 19W HARLAN AGNES DAVID		MILROSE-DAVID RES. NO. 2	ST	16.20	AF11/15/1974	A 13275	
<u>SAPPA CREEK</u>							
S: 35 T: 1 R: 24W FURNAS DALE STEVENSON	PUMP	IR	.74	10/03/1955	A 8213		
S: 36 T: 1 R: 24W FURNAS W DEAN WILLEY	PUMP PUMP	IR IR	.38 2.80	06/02/1954 10/23/1961	A 6355 A 9990		
S: 30 T: 1 R: 23W FURNAS HELEN STEVENSON	PUMP	IR	2.67	04/19/1962	A 10045		
S: 25 T: 1 R: 24W FURNAS FANNIE STEVENSON ESTATE	PUMP	IR	1.14	04/27/1962	A 10053		
S: 25 T: 1 R: 24W FURNAS EDGAR BLICKENSTAFF	PUMP	IR	2.50	08/04/1960	A 9848		

DEPARTMENT OF WATER RESOURCES

See footnotes and use definitions on page 54.

WATER RIGHTS DATA  
CLAIMS AND APPLICATION IN DOWNSTREAM ORDER  
DIVISION NO. 1B

SOURCE LOCATION APPROPRIATOR	CARRIER	USE	PROVI. GRANT CFS	DATE OF PRIORITY	DOCKET/ APPL. NUMBER	ANNOA.	FT. NT.
<u>SAPPA CREEK</u>							
S: 30 T: 1 R: 23W FURNAS EDGAR BLICKENSTAFF	PUMP	IR	1.08	12/12/1949	A 4550		
S: 19 T: 1 R: 23W FURNAS B & W FARMS	PUMP	IR	2.31	06/15/1960	A 9830		
<u>SAPPA CREEK, TRIB. TO</u>							
S: 33 T: 1 R: 23W FURNAS FURNAS COUNTY COMMISSIONERS	DENZEL-LOGGREEN GROUP RES.	ST	30.60	AF05/01/1981	A 15862		
<u>SAPPA CREEK</u>							
S: 14 T: 1 R: 23W FURNAS ROBERT S & FLORINE H THEOBALD	PUMP	IR	2.98	08/23/1960	A 9857		
S: 17 T: 1 R: 22W FURNAS WILBUR THOMAS	PUMP	IR	2.60	09/23/1964	A 10447		
S: 15 T: 1 R: 22W FURNAS FRED & BELVA ASPEDOM	PUMP	IR	1.24	03/08/1966	A 10789		
S: 10 T: 1 R: 22W FURNAS VOLGAMORE & CHRISTENSEN	PUMP	IR	.28	05/04/1942	A 3564		
S: 11 T: 1 R: 22W FURNAS ARLYN LAMBERT	PUMP	IR	.46	01/14/1965	A 10513		
S: 13 T: 1 R: 22W FURNAS CAROL R & WALTER R PORTER	PUMP	IR	1.10	03/31/1954	A 6156		
S: 12 T: 1 R: 22W FURNAS EUGENE CLASON	PUMP	IR	.16	09/11/1946	A 3957		
S: 7 T: 1 R: 21W FURNAS FORREST FLODINE	PUMP	IR	.42	08/29/1953	A 5519		
S: 5 T: 1 R: 21W FURNAS FORREST FLODINE	PUMP	IR	.34	09/03/1952	A 5020		
S: 5 T: 1 R: 21W FURNAS BEN FLETCHER	PUMP	IR	.23	07/23/1948	A 4310		
S: 34 T: 2 R: 21W FURNAS DAREL D & MARY H PERKINS	PUMP	IR	2.11	02/03/1958	A 9588		
S: 35 T: 2 R: 21W FURNAS DAREL D & MARY H PERKINS	PUMP	IR	1.22	09/21/1940	A 3271		
S: 35 T: 2 R: 21W FURNAS WALTER GERD	PUMP	IR	.77	11/26/1948	A 4376		
S: 34 T: 2 R: 21W FURNAS WALTER GERD	PUMP	IR	.13	02/26/1940	A 3095		
<u>SAPPA CREEK, TRIB. TO</u>							
S: 34 T: 2 R: 21W FURNAS BLEES & HAROLD	GERD RESERVOIR	ST	54.00	AF02/29/1940	A 3099		
<u>GERD RESERVOIR</u>							
S: 34 T: 2 R: 21W FURNAS BLEES & HAROLD	PUMP	SO		02/29/1940	A 3485		
<u>SAPPA CREEK</u>							
S: 35 T: 2 R: 21W FURNAS WALTER GERD	PUMP	IR	1.00	04/16/1969	A 11687		

WATER RIGHTS DATA  
CLAIMS AND APPLICATION IN DOWNSTREAM ORDER  
DIVISION NO. 1B

SOURCE LOCATION APPROPRIATOR	CARRIER	USE	PROVI. GRANT CFS	DATE OF PRIORITY	DOCKET/ APPLI. NUMBER	ANNOA.	FT. NT.
<u>SAPPA CREEK</u>							
S: 35 T: 2 R: 21W FURNAS							
EVERETT SCHLUNTZ	PUMP	IR	.55	08/23/1945	A 3852		
EVERETT SCHLUNTZ	PUMP	IR	.39	10/27/1948	A 4354		
<u>BEAVER CREEK</u>							
S: 32 T: 1 R: 28W RED WILLOW							
NORRIS E & JOYCE WEVENETH	PUMP	IR	.72	12/14/1956	A 9038		
S: 24 T: 1 R: 28W RED WILLOW							
JOHN F GALLATIN	PUMP	IR	.88	10/08/1937	A 2796		
<u>BEAVER CREEK, TRIB. TO</u>							
S: 13 T: 1 R: 28W RED WILLOW							
MARVIN & SHIRLEY COPENBARGER	GALLATIN RESERVOIR	ST	361.00	AF02/28/1946	A 3876		
<u>BEAVER CREEK</u>							
S: 24 T: 1 R: 28W RED WILLOW							
MARVIN & SHIRLEY COPENBARGER	PUMP	IR	.71	04/01/1938	A 2857		
S: 14 T: 1 R: 27W RED WILLOW							
ALBERT NICHOLSON	PUMP	IR	2.75	01/19/1953	A 5134		
S: 10 T: 1 R: 26W RED WILLOW							
LOMAX GOLDEN ACRES, INC	PUMP	IR	2.13	03/13/1963	A 10157		
S: 11 T: 1 R: 26W RED WILLOW							
MORRIS BROTHERS FARMS	PUMP	IR	.64	05/10/1939	A 2920		
MORRIS BROTHERS FARMS	PUMP	IR	.30	05/22/1962	A 10062		
S: 31 T: 2 R: 25W FURNAS							
GLENN LEMASTER	PUMP	IR	1.53	03/31/1958	A 9610		
S: 34 T: 2 R: 25W FURNAS							
DAVID L RUF	PUMP	IR	2.94	06/08/1971	A 12293		
S: 26 T: 2 R: 24W FURNAS							
LARRY BECKER	PUMP	IR	2.27	08/10/1960	A 9852		
S: 24 T: 2 R: 24W FURNAS							
RUBY GUILFOYLE	PUMP	IR	.79	11/09/1966	A 10977		
GEORGE M WILMOT ESTATE	PUMP	IR	.31	05/02/1955	A 7433		
S: 21 T: 2 R: 23W FURNAS							
JEROME BECKER	PUMP	IR	.70	09/15/1941	A 3505		#
S: 23 T: 2 R: 23W FURNAS							
WARREN G LUSH	PUMP	IR	1.90	08/01/1963	A 10230		
S: 24 T: 2 R: 23W FURNAS							
CLAY O & EMLINE FLETCHER	PUMP	IR	.41	05/02/1956	A 8531		
S: 13 T: 2 R: 23W FURNAS							
VANMATRE FARMS, INC	PUMP	IR	.34	03/30/1960	A 9807		
JAMES C VANMATRE	PUMP	IR	.96	01/10/1941	A 3366		
S: 18 T: 2 R: 22W FURNAS							
CLARA & FARREL BATES	PUMP	IR	.33	04/12/1968	A 11395		
<u>BEAVER CREEK, TRIB. TO</u>							
S: 12 T: 2 R: 23W FURNAS							
WARD C BUNDY	GAREY RESERVOIR	ST	57.00	AF10/14/1939	A 2986		

DEPARTMENT OF WATER RESOURCES

WATER RIGHTS DATA  
CLAIMS AND APPLICATION IN DOWNSTREAM ORDER  
DIVISION NO. 1B

SOURCE LOCATION APPROPRIATOR	CARRIER	USE	PROVI. GRANT CFS	DATE OF PRIORITY	DOCKET/ APPLI. NUMBER	ANNOA.	FT. NT.
<u>GAREY RESERVOIR</u> S: 12 T: 2 R: 23W FURNAS WARD C BUNDY	GAREY CANAL	SO		10/14/1939	A 3483		
<u>BEAVER CREEK TRIB. TO</u> S: 7 T: 2 R: 22W FURNAS FURNAS COUNTY COMMISSIONERS	VAN CLEAVE RESERVOIR	ST	126.00	AF05/31/1945	A 3836		
<u>VAN CLEAVE RESERVOIR</u> S: 7 T: 2 R: 22W FURNAS FURNAS COUNTY COMMISSIONERS	FURNAS COUNTY COMMISSIONER CANAL	SO		05/31/1945	A 3885		
<u>BEAVER CREEK</u> S: 20 T: 2 R: 22W FURNAS LYNN & BONNIE PERKINS	PUMP	IR	1.63	03/07/1967	A 11064		
S: 15 T: 2 R: 22W FURNAS RALPH N WARNER	PUMP	IR	3.27	04/29/1963	A 10182		
BERNARD BECKER	PUMP	IR	.77	08/15/1942	A 3582		
BERNARD BECKER	PUMP	IR	.45	03/31/1954	A 6157		
<u>BEAVER CREEK TRIB. TO</u> S: 22 T: 2 R: 22W FURNAS WILMA E CAMPBELL	CAMPBELL RESERVOIR	ST	161.50	AF07/23/1941	A 3459		
<u>CAMPBELL RESERVOIR</u> S: 22 T: 2 R: 22W FURNAS WILMA E CAMPBELL	CAMPBELL CANAL	SO		07/23/1941	A 3460		
<u>BEAVER CREEK</u> S: 7 T: 2 R: 21W FURNAS DENNIS K HUNT	PUMP	IR	.33	12/04/1952	A 5095		
<u>SAPPA CREEK</u> S: 19 T: 2 R: 20W HARLAN LLOYD A & LOIS FLODINE	PUMP	IR	.94	09/09/1926	A 1855		K
VIRGIL SMITH	PUMP	IR	.60	05/04/1940	A 3148		
LAWRENCE E EHRKE	PUMP	IR	2.14	05/06/1963	A 10187		
S: 20 T: 2 R: 20W HARLAN CLARE L LANS	PUMP	IR	.99	01/28/1969	A 11627		#
S: 21 T: 2 R: 20W HARLAN RALPH J LUBECK	PUMP	IR	1.29	05/15/1967	A 11139		
<u>TWIN CREEK</u> S: 28 T: 2 R: 20W HARLAN LLOYD E EHRKE	EHRKE RESERVOIRS 1 & 2	ST	50.00	AF05/23/1972	A 12634		
<u>EHRKE RESERVOIRS 1 AND 2</u> S: 28 T: 2 R: 20W HARLAN LLOYD E EHRKE	PUMPS	SO		05/28/1972	A 12635		
<u>SAPPA CREEK</u> S: 21 T: 2 R: 20W HARLAN KENNETH E BANTAM	PUMP	IR	2.58	03/16/1966	A 10803		

WATER RIGHTS DATA  
CLAIMS AND APPLICATION IN DOWNSTREAM ORDER  
DIVISION NO. 18

SOURCE LOCATION APPROPRIATOR	CARRIER	USE	PROVI. GRANT CFS	DATE OF PRIORITY	DOCKET/ APPLI. NUMBER	ANNOA.	FT. NT.
<u>SAPPA CREEK</u>							
S: 21 T: 2 R: 20W HARLAN BERT D BLICKENSTAFF	PUMP	IR	1.03	11/05/1940	A 3324		
<u>SAPPA CREEK, TRIB. TO</u>							
S: 9 T: 2 R: 20W HARLAN LOWER REPUBLICAN NRD	DETENTION RESERVOIR 2-A	ST	70.41	AF07/20/1967	A 11202		
S: 8 T: 2 R: 20W HARLAN LOWER REPUBLICAN NRD	DETENTION RESERVOIR 3-A	ST	43.40	AF07/20/1967	A 11203		
<u>SAPPA CREEK</u>							
S: 22 T: 2 R: 20W HARLAN HALBERT W MILLER	PUMP	IR	.61	02/18/1953	A 5173		
CECILIA MORAVEC	PUMP	IR	.76	08/01/1939	A 2945		
S: 23 T: 2 R: 20W HARLAN JOHN C LUBECK	PUMP	IR	.46	08/14/1939	A 2951		
S: 24 T: 2 R: 20W HARLAN CLARENCE DAKE	PUMP	IR	.57	07/30/1952	A 5000		
CLARENCE DAKE	PUMP	IR	1.35	03/15/1967	A 11074		
CLARENCE DAKE	PUMP	IR	.13	02/25/1971	A 12168		
ALVIN D & DARLENE C JOHNSON	PUMP	IR	1.09	05/23/1934	A 2385		
CLARENCE DAKE	PUMP	IR	.85	07/05/1944	A 3742		
S: 30 T: 2 R: 19W HARLAN YOUNGQUIST FARMS, INC	PUMP	IR	.75	07/08/1950	A 4721		
<u>FLAG CREEK</u>							
S: 15 T: 2 R: 19W HARLAN ANDREW J WILHELM	PUMP	IR	.82	10/01/1962	A 10109		
S: 22 T: 2 R: 19W HARLAN MERLE E DAVENPORT	PUMP	IR	.09	07/05/1944	A 3741		
<u>REPUBLICAN RIVER, TRIB. TO</u>							
S: 2 T: 1 R: 19W HARLAN ROBERT HAEKER	HAEKER LAKE	ST	105.00	AF08/30/1946	A 3950		
S: 32 T: 2 R: 18W HARLAN ALMA GOLF COURSE	GOLF COURSE PIT	ST		07/06/1984	A 16308		
ALMA GOLF COURSE	PUMP	IR	0.75	07/06/1984	A 16309		
<u>COOK CREEK</u>							
S: 28 T: 2 R: 18W HARLAN SCOTT L & JUDITH A MCGEE	PUMP	IR	.36	04/13/1972	A 12589		
<u>METHODIST CREEK</u>							
S: 25 T: 2 R: 18W HARLAN ELVIRA L SULLIVAN	PUMP	IR	.91	06/18/1963	A 10206		
<u>PRAIRIE DOG CREEK</u>							
S: 31 T: 1 R: 19W HARLAN GARRY PORTER	PUMP	IR	1.21	09/04/1964	A 10433		
S: 32 T: 1 R: 19W HARLAN PAULINE A POYSER	PUMP	IR	.62	01/21/1957	A 9115		

See footnotes and use definitions on page 54.

WATER RIGHTS DATA  
CLAIMS AND APPLICATION IN DOWNSTREAM ORDER  
DIVISION NO. 1B

SOURCE LOCATION APPROPRIATOR	CARRIER	USE	PROVI. GRANT CFS	DATE OF PRIORITY	DOCKET/ APPLI. NUMBER	ANNOA.	FT. NT.
<u>PRAIRIE DOG CREEK</u>							
S: 34 T: 1 R: 19W HARLAN LEO E BANTAM	PUMP	IR	.91	12/07/1962	A 10128		
S: 35 T: 1 R: 19W HARLAN HAROLD & DOROTHY MILLER	PUMP	IR	.23	02/11/1949	A 4434		
HAROLD, DOROTHY & LENA MILLER	PUMP	IR	.93	10/11/1940	A 3292		
S: 36 T: 1 R: 19W HARLAN GARY W CHRISTENSEN	PUMP	IR	1.49	12/30/1966	A 11007		
S: 31 T: 1 R: 18W HARLAN WOLF FARMS, INC	PUMP	IR	1.24	07/16/1955	A 7784		
<u>PRAIRIE DOG CREEK, TRIB. TO</u>							
S: 31 T: 1 R: 18W HARLAN DEAN & CLARENCE WOLF	WOLF RESERVOIR NO. 1	ST	101.00	AF03/22/1952	A 4951		
<u>PRAIRIE DOG CREEK</u>							
S: 31 T: 1 R: 18W HARLAN WOLF FARMS, INC	PUMP	IR	.44	11/06/1939	A 3010		
S: 32 T: 1 R: 18W HARLAN FRED KAUK	PUMP	IR	.29	08/07/1939	A 2948		
<u>PRAIRIE DOG CREEK, TRIB. TO</u>							
S: 29 T: 1 R: 18W HARLAN FRED KAUK	PUMP	IR	.22	12/12/1939	A 3047		
<u>REPUBLICAN RIVER</u>							
S: 11 T: 1 R: 17W HARLAN BUREAU OF RECLAMATION	HARLAN COUNTY RESERVOIR	ST	350000.00	AF01/26/1948	A 4190		
BOSTWICK IRRIGATION DISTRICT	FRANKLIN CANAL	IR	35.90	04/03/1946	A 2691A		K
BOSTWICK IRRIGATION DISTRICT	FRANKLIN CANAL	IR	32.16	04/03/1946	A 2691BR	P-325	K
BOSTWICK IRRIGATION DISTRICT	FRANKLIN CANAL	IR	15.43	02/26/1948	A 4216		K
BOSTWICK IRRIGATION DISTRICT	FRANKLIN CANAL	IR	1.20	04/16/1954	A 6221		K
<u>ENDERS, STRUNK, HARLAN COUNTY, SWANSON AND HUGH BUTLER LAKE RESERVOIRS</u>							
S: 11 T: 1 R: 17W HARLAN BUREAU OF RECLAMATION	FRANKLIN CANAL	SI		04/16/1954	A 62250	A-2691A	K
BUREAU OF RECLAMATION	FRANKLIN CANAL	SI		04/16/1954	A 62250	A-2691BR	K
BUREAU OF RECLAMATION	FRANKLIN CANAL	SI		04/16/1954	A 62250	A-4216	K
BUREAU OF RECLAMATION	FRANKLIN CANAL	SI		04/16/1954	A 62250	A-6221	K
<u>REPUBLICAN RIVER</u>							
S: 11 T: 1 R: 17W HARLAN BOSTWICK IRRIGATION DISTRICT	FRANKLIN CANAL	IR	1.21	11/21/1955	A 8259		K
BOSTWICK IRRIGATION DISTRICT	FRANKLIN CANAL	IR	.76	05/21/1958	A 9623		K
BOSTWICK IRRIGATION DISTRICT	FRANKLIN CANAL	IR	.26	04/24/1959	A 9724		K
BOSTWICK IRRIGATION DISTRICT	FRANKLIN CANAL	IR	4.49	10/06/1966	A 10964		K
BOSTWICK IRRIGATION DISTRICT	FRANKLIN CANAL	IR	1.47	01/23/1973	A 12796		K
<u>ENDERS, STRUNK, HARLAN COUNTY, SWANSON AND HUGH BUTLER LAKE RESERVOIRS</u>							
S: 11 T: 1 R: 17W HARLAN BUREAU OF RECLAMATION	FRANKLIN CANAL	SI		11/13/1974	A 13268	A-8259	

WATER RIGHTS DATA  
CLAIMS AND APPLICATION IN DOWNSTREAM ORDER  
DIVISION NO. 1B

SOURCE LOCATION APPROPRIATOR	CARRIER	USE	PROVI. GRANT CFS	DATE OF PRIORITY	DOCKET/ APPLI. NUMBER	ANNOA.	FT. NT.
<u>ENDERS, STRUNK, HARLAN COUNTY, SWANSON AND HUGH BUTLER LAKE RESERVOIRS</u>							
S: 11 T: 1 R: 17W HARLAN							
BUREAU OF RECLAMATION	FRANKLIN CANAL	SI		11/13/1974	A 13268	A-9623	
BUREAU OF RECLAMATION	FRANKLIN CANAL	SI		11/13/1974	A 13268	A-9724	
BUREAU OF RECLAMATION	FRANKLIN CANAL	SI		11/13/1974	A 13268	A-10964	
BUREAU OF RECLAMATION	FRANKLIN CANAL	SI		11/13/1974	A 13268	A-12796	K
REPUBLICAN RIVER							
S: 11 T: 1 R: 17W HARLAN							
BOSTWICK IRRIGATION DISTRICT	FRANKLIN CANAL	IR	.30	04/07/1976	A 14162		
<u>ENDERS, STRUNK, HARLAN COUNTY, SWANSON AND HUGH BUTLER LAKE RESERVOIRS</u>							
S: 11 T: 1 R: 17W HARLAN							
BUREAU OF RECLAMATION	FRANKLIN CANAL	SI		04/07/1976	A 14163	A-14162	
REPUBLICAN RIVER							
S: 11 T: 1 R: 17W HARLAN							
BOSTWICK IRRIGATION DISTRICT	FRANKLIN CANAL	IR	.81	06/11/1979	A 15488		
<u>ENDERS, STRUNK, HARLAN COUNTY, SWANSON AND HUGH BUTLER LAKE RESERVOIRS</u>							
S: 11 T: 1 R: 17W HARLAN							
BUREAU OF RECLAMATION	FRANKLIN CANAL	SI		07/11/1979	A 15518	A-15488	
REPUBLICAN RIVER							
S: 11 T: 1 R: 17W HARLAN							
BOSTWICK IRRIGATION DISTRICT	FRANKLIN CANAL	IR	1.44	05/05/1982	A 16099		
<u>ENDERS, STRUNK, HARLAN COUNTY, SWANSON AND HUGH BUTLER LAKE RESERVOIRS</u>							
S: 11 T: 1 R: 17W WEBSTER							
BUREAU OF RECLAMATION	FRANKLIN CANAL	SI		05/20/1982	A 16108	A-16099	
REPUBLICAN RIVER							
S: 11 T: 1 R: 17W HARLAN							
BOSTWICK IRRIGATION DISTRICT	NAPONEE CANAL	IR	10.97	02/26/1948	A 4217		K
BOSTWICK IRRIGATION DISTRICT	NAPONEE CANAL	IR	.66	04/16/1954	A 6220		K
<u>ENDERS, STRUNK, HARLAN COUNTY, SWANSON AND HUGH BUTLER LAKE RESERVOIRS</u>							
S: 11 T: 1 R: 17W HARLAN							
BUREAU OF RECLAMATION	NAPONEE CANAL	SI		04/16/1954	A 6225N	A-4217	K
BUREAU OF RECLAMATION	NAPONEE CANAL	SI		04/16/1954	A 6225N	A-6220	
REPUBLICAN RIVER							
S: 11 T: 1 R: 17W HARLAN							
BOSTWICK IRRIGATION DISTRICT	NAPONEE CANAL	IR	1.23	04/19/1957	A 9463		K
BOSTWICK IRRIGATION DISTRICT	NAPONEE CANAL	IR	.16	04/24/1959	A 9722		
BOSTWICK IRRIGATION DISTRICT	NAPONEE CANAL	IR	2.47	10/06/1966	A 10965		K
<u>ENDERS, STRUNK, HARLAN COUNTY, SWANSON AND HUGH BUTLER LAKE RESERVOIRS</u>							
S: 11 T: 1 R: 17W HARLAN							
BUREAU OF RECLAMATION	NAPONEE CANAL	SI		11/13/1974	A 13269	A-9463	K
BUREAU OF RECLAMATION	NAPONEE CANAL	SI		11/13/1974	A 13269	A-9722	
BUREAU OF RECLAMATION	NAPONEE CANAL	SI		11/13/1974	A 13269	A-10965	K
REPUBLICAN RIVER							
S: 11 T: 1 R: 17W HARLAN							
BOSTWICK IRRIGATION DISTRICT	NAPONEE CANAL	IR	.93	09/10/1982	A 16148		#



WATER RIGHTS DATA  
CLAIMS AND APPLICATION IN DOWNSTREAM ORDER  
DIVISION NO. 1B

SOURCE LOCATION APPROPRIATOR	CARRIER	USE	PROVI. GRANT CFS	DATE OF PRIORITY	DOCKET/ APPLI. NUMBER	ANNOA. FT. NT.
<u>ENDERS, STRUNK, HARLAN COUNTY, SWANSON AND HUGH BUTLER LAKE RESERVOIRS</u>						
S: 11 T: 1 R: 17W HARLAN BUREAU OF RECLAMATION	NAPONEE CANAL	SI		10/21/1982	A 16156	A-16148
<u>EUREKA CREEK</u>						
S: 36 T: 2 R: 17W HARLAN MAYNARD L & JANIS C GALL	PUMP	IR	1.65	09/09/1976	A 14453	
S: 1 T: 1 R: 17W HARLAN MAYNARD L GALL	GALL RESERVOIR	ST	3.00	AF08/21/1979	A 15567	
S: 1 T: 1 R: 17W HARLAN RONALD L HAWLEY ET AL	PUMP	IR	.48	05/21/1975	A 13587	
<u>REPUBLICAN RIVER</u>						
S: 12 T: 1 R: 17W HARLAN RONALD L HAWLEY ET AL	PUMP	IR	1.07	05/21/1975	A 13588	
<u>CROW CREEK</u>						
S: 30 T: 1 R: 16W FRANKLIN DWAYNE HEER	PUMP	IR	.51	02/22/1977	A 14750	
<u>TURKEY CREEK, TRIB. TO</u>						
S: 31 T: 6 R: 19W PHELPS ROY W PEARSON	PEARSON RESERVOIR	ST	4.30	AF04/06/1972	A 12579	
<u>TURKEY CREEK</u>						
S: 6 T: 4 R: 18W HARLAN BUSY B RANCH	PUMP	IR	4.40	12/22/1975	A 13914	
S: 8 T: 4 R: 18W HARLAN ESTHER D FERDINAND	PUMP	IR	.37	02/13/1973	A 12804	
S: 16 T: 4 R: 18W HARLAN LLOYD P & EVELYN MENNENGA	PUMP	IR	.39	03/21/1972	A 12558	
<u>TURKEY CREEK, TRIB. TO</u>						
S: 4 T: 4 R: 18W HARLAN DEMPSEY W MCNIEL	MCNEIL RESERVOIR	ST	21.77	AF07/30/1962	A 10091	
<u>MCNIEL RESERVOIR</u>						
S: 4 T: 4 R: 18W HARLAN DEMPSEY W MCNIEL	PUMP	SO		11/26/1963	A 10261	
<u>TURKEY CREEK</u>						
S: 2 T: 3 R: 18W HARLAN ARLO G LIPPSTREU	PUMP	IR	1.05	05/11/1970	A 11936	
<u>TURKEY CREEK, TRIB. TO</u>						
S: 17 T: 3 R: 17W HARLAN LEWIS ARTZ	PUMP	IR	.79	08/26/1974	A 13169	
S: 9 T: 3 R: 17W HARLAN HAZEL F GLADMAN	GLADMAN RESERVOIR	ST	7.03	AF04/11/1963	A 10173	
<u>TURKEY CREEK</u>						
S: 28 T: 3 R: 17W HARLAN MILFORD SUNDQUIST	PUMP	IR	.30	05/13/1968	A 11421	
S: 20 T: 2 R: 16W FRANKLIN RUTH KINSEY	PUMP	IR	.13	11/15/1948	A 4365	

WATER RIGHTS DATA  
CLAIMS AND APPLICATION IN DOWNSTREAM ORDER  
DIVISION NO. 1B

SOURCE LOCATION APPROPRIATOR	CARRIER	USE	PROVI. GRANT CFS	DATE OF PRIORITY	DOCKET/ APPLI. NUMBER	ANNOA.	FT. NT.
<u>TURKEY CREEK</u>							
S: 20 T: 2 R: 16W FRANKLIN RUTH KINSEY	PUMP	IR	1.77	08/12/1976	A 14390		
S: 29 T: 2 R: 16W FRANKLIN DALLAS L HARING	PUMP	IR	.68	03/02/1951	A 4815		
DALLAS L HARING	PUMP	IR	.45	12/15/1954	A 6915		
DALLAS L & JOLEAN A HARING	PUMP	IR	1.61	01/13/1975	A 13355		
S: 32 T: 2 R: 16W FRANKLIN DELTON JOHNSON	PUMP	IR	1.18	09/28/1966	A 10960		K
S: 4 T: 1 R: 16W FRANKLIN DELMER E & LEAH L BRADLEY	PUMP	IR	.33	07/25/1940	A 3216		
DELMER E & LEAH L BRADLEY	PUMP	IR	.08	05/28/1949	A 4475		
DELMER BRADLEY	PUMP	IR	.30	04/07/1976	A 14166		
DELMER BRADLEY	PUMP	IR	.23	04/07/1976	A 14166	A-3216	D
DELMER BRADLEY	PUMP	IR	.05	04/07/1976	A 14166	A-4475	D
<u>REPUBLICAN RIVER</u>							
S: 8 T: 1 R: 16W FRANKLIN PAUL LIESINGER	PUMP	IR	.40	12/27/1976	A 14734		
BERNICE H POST	PUMP	IR	2.92	06/06/1974	A 13043		K
S: 16 T: 1 R: 16W FRANKLIN HUMPERT FARMS, INC	PUMP	IR	.45	05/25/1957	A 9507		
HUMPERT FARMS, INC	PUMP	IR	1.00	04/26/1948	A 4250		
HUMPERT FARMS, INC	PUMP	IR	.69	01/12/1981	A 15745		
S: 15 T: 1 R: 16W FRANKLIN DONALD L & JOY E SINDT	PUMP	IR	.93	02/13/1973	A 12803		
S: 10 T: 1 R: 16W FRANKLIN MARIE JACKSON	PUMP	IR	1.39	12/03/1975	A 13889		
KAHRS FARMS, INC.	PUMP	IR	.75	04/15/1940	A 3134		
<u>REBECCA CREEK</u>							
S: 26 T: 1 R: 16W FRANKLIN LOY DRAKE	PUMP	IR	.71	07/26/1974	A 13106		
<u>REPUBLICAN RIVER</u>							
S: 12 T: 1 R: 16W FRANKLIN DONALD L KENNEDY	PUMP	IR	1.36	01/14/1972	A 12485		
MAX L BONHAM	PUMP	IR	.43	08/16/1979	A 15556		
S: 1 T: 1 R: 16W FRANKLIN BEAN, DUNN & DUNN	PUMP	IR	.36	01/19/1940	A 3079		
<u>COITONHOOD CREEK, BIG</u>							
S: 25 T: 2 R: 16W FRANKLIN DUANE E DONOVAN	OLD MILL DITCH	IR	1.79	12/01/1983	A 16256		
DUANE E DONOVAN	DONOVAN POWER PLANT	PR	2.00	05/20/1980	A 15653		
S: 36 T: 2 R: 16W FRANKLIN ROBERT O & ELEANOR M CARLSON	PUMP	IR	.17	11/17/1976	A 14563		

WATER RIGHTS DATA  
CLAIMS AND APPLICATION IN DOWNSTREAM ORDER  
DIVISION NO. 1B

SOURCE LOCATION APPROPRIATOR	CARRIER	USE	PROVI. GRANT CFS	DATE OF PRIORITY	DOCKET/ APPLI. NUMBER	ANNOA.	FT. NT.
<u>REPUBLICAN RIVER</u>							
S: 6 T: 1 R: 15W FRANKLIN DONALD D DUNN	PUMP	IR	.42	04/27/1954	A 6244		
S: 7 T: 1 R: 15W FRANKLIN DELLA KAHR	PUMP	IR	.78	01/22/1940	A 3081		
S: 8 T: 1 R: 15W FRANKLIN FLOYD GORACKE	PUMP	IR	.44	07/30/1953	A 5429		
<u>COTTONWOOD CREEK, LITTLE</u>							
S: 6 T: 1 R: 15W FRANKLIN LINDY D GARDNER	PUMP	IR	.24	03/03/1949	A 4445		
LINDY D GARDNER	GARDNER CANAL	IR	1.14	03/20/1922	A 1647		
<u>REPUBLICAN RIVER</u>							
S: 8 T: 1 R: 15W FRANKLIN HARLEY A BRADSHAW	PUMP	IR	.36	05/03/1978	A 15251		
K & H FARMS, INC	PUMP	IR	1.18	06/25/1953	A 5363		
DONALD E BRADSHAW	PUMP	IR	.06	02/09/1950	A 4590		K
S: 2 T: 1 R: 15W FRANKLIN KAHRS FARMS, INC	PUMP	IR	.33	10/05/1953	A 5626		K
<u>VINING CREEK</u>							
S: 28 T: 2 R: 15W FRANKLIN BONHAM FARMS, INC	JAMES CANAL	IR	.21	02/28/1935	A 2521		
BONHAM FARMS, INC	JAMES RESERVOIR	ST	22.00	AF09/28/1935	A 2559		
<u>JAMES RESERVOIR</u>							
S: 28 T: 2 R: 15W FRANKLIN BONHAM FARMS, INC	JAMES CANAL	SI		09/28/1935	A 2719	A-2521	
BONHAM FARMS, INC	JAMES CANAL	SO		10/31/1940	A 3318		
<u>VINING CREEK</u>							
S: 28 T: 2 R: 15W FRANKLIN BONHAM FARMS, INC	JAMES RESERVOIR	SS	13.00	AF06/25/1946	A 3920	A-2559	A
<u>JAMES RESERVOIR</u>							
S: 28 T: 2 R: 15W FRANKLIN BONHAM FARMS, INC	JAMES CANAL	SO		08/23/1979	A 15572		
BONHAM FARMS, INC	JAMES CANAL	SI		08/23/1979	A 15572	A-3318	
<u>REPUBLICAN RIVER, TRIB. TO</u>							
S: 4 T: 1 R: 15W FRANKLIN KENNETH KAHR	PUMP	IR	.43	04/04/1975	A 13529		
<u>REPUBLICAN RIVER</u>							
S: 1 T: 1 R: 15W FRANKLIN THOMAS C YELKEN	PUMP	IR	1.14	08/20/1979	A 15562		
<u>CENTER CREEK</u>							
S: 1 T: 4 R: 17W HARLAN JAMES L REISS	PUMP	IR	1.20	09/16/1969	A 11797		
S: 32 T: 4 R: 16W FRANKLIN RICHARD SCHEPLER ET AL	PUMP	IR	.62	01/03/1977	A 14621		

WATER RIGHTS DATA  
CLAIMS AND APPLICATION IN DOWNSTREAM ORDER  
DIVISION NO. 1B

SOURCE LOCATION APPROPRIATOR	CARRIER	USE	PROVI. GRANT CFS	DATE OF PRIORITY	DOCKET/ APPLI. NUMBER	ANNOA.	FT. NT.
<u>CENTER CREEK, TRIB. TO</u>							
S: 33 T: 4 R: 16W FRANKLIN G LEROY ORTGIESEN ET AL	PUMP	IR	3.24	09/05/1975	A 13796		
<u>CENTER CREEK</u>							
S: 10 T: 3 R: 16W FRANKLIN WAYNE FOOTS	PUMP	IR	.09	10/18/1971	A 12401		K
<u>CENTER CREEK, TRIB. TO</u>							
S: 1 T: 3 R: 16W FRANKLIN WAYNE J GARRELTS	PUMP	IR	.71	02/22/1972	A 12513		
<u>CENTER CREEK</u>							
S: 22 T: 2 R: 15W FRANKLIN MAXIE J ROBINSON ET AL	PUMP	IR	1.24	05/19/1975	A 13585		
S: 26 T: 2 R: 15W FRANKLIN W K VERSAW	PUMP	IR	.63	04/13/1954	A 6175		
W K VERSAW	PUMP	IR	.19	12/29/1956	A 9065		#
S: 36 T: 2 R: 15W FRANKLIN THOMAS C YELKEN	PUMP	IR	.50	06/28/1973	A 12894		
<u>REPUBLICAN RIVER</u>							
S: 6 T: 1 R: 14W FRANKLIN WYVERN CLINE	PUMP	IR	.47	12/23/1950	A 4782		
<u>WALNUT RUN</u>							
S: 32 T: 2 R: 14W FRANKLIN GEORGE KLEEN	PUMP	IR	.36	06/10/1981	A 15889		
<u>REPUBLICAN RIVER</u>							
S: 5 T: 1 R: 14W FRANKLIN JAY R ZIEGLER	PUMP	IR	1.51	03/07/1977	A 14774		
<u>WASP CREEK</u>							
S: 33 T: 2 R: 14W FRANKLIN INDUSTRIAL PIPE SOUTH CENTRAL, INC.	PUMP	MF		04/19/1984	A 16288		*
<u>REPUBLICAN RIVER</u>							
S: 4 T: 1 R: 14W FRANKLIN GUY PATTON	PUMP	IR	1.41	12/05/1967	A 11280		
S: 3 T: 1 R: 14W FRANKLIN ARCHIE R FELLRATH	PUMP	IR	.18	08/14/1957	A 9550		
BOSTWICK IRRIGATION DISTRICT	FRANKLIN PUMP CANAL	IR	15.08	02/28/1948	A 4227		
BOSTWICK IRRIGATION DISTRICT	FRANKLIN PUMP CANAL	IR	1.47	04/16/1954	A 6222		K
<u>ENDERS, STRUNK, HARLAM COUNTY, SWANSON AND HUGH BUTLER LAKE RESERVOIRS</u>							
S: 3 T: 1 R: 14W FRANKLIN BUREAU OF RECLAMATION	FRANKLIN PUMP CANAL	SI		04/16/1954	A 6225P	A-4227	
BUREAU OF RECLAMATION	FRANKLIN PUMP CANAL	SI		04/16/1954	A 6225P	A-6222	
<u>REPUBLICAN RIVER</u>							
S: 3 T: 1 R: 14W FRANKLIN BOSTWICK IRRIGATION DISTRICT	FRANKLIN PUMP CANAL	IR	.11	10/06/1966	A 10962		

See footnotes and use definitions on page 54.

WATER RIGHTS DATA  
CLAIMS AND APPLICATION IN DOWNSTREAM ORDER  
DIVISION NO. 1B

SOURCE LOCATION APPROPRIATOR	CARRIER	USE	PROVI. GRANT CFS	DATE OF PRIORITY	DOCKET/ APPLI. NUMBER	ANNOA.	FT. NT.
<u>ENDERS, STRUNK, HARLAN COUNTY, SWANSON AND HUGH BUTLER LAKE RESERVOIRS</u>							
S: 3 T: 1 R: 14W FRANKLIN BUREAU OF RECLAMATION	FRANKLIN PUMP CANAL	SI		05/25/1978	A 15268	A-10962	
<u>REPUBLICAN RIVER</u>							
S: 3 T: 1 R: 14W FRANKLIN BOSTWICK IRRIGATION DISTRICT	FRANKLIN PUMP CANAL	IR	.34	09/10/1982	A 16150		
<u>ENDERS, STRUNK, HARLAN COUNTY, SWANSON AND HUGH BUTLER LAKE RESERVOIRS</u>							
S: 3 T: 1 R: 14W FRANKLIN BUREAU OF RECLAMATION	FRANKLIN PUMP CANAL	SI		10/21/1983	A 16158		
<u>REPUBLICAN RIVER</u>							
S: 3 T: 1 R: 14W FRANKLIN EVA J MCNIFF	PUMP	IR	1.14	10/21/1975	A 13836		
EVA J MCNIFF	PUMP	IR	1.84	05/16/1980	A 15647		
<u>LOVELY CREEK</u>							
S: 22 T: 2 R: 14W FRANKLIN CORP & STEWART L ANDERSON MORRISON-QUIRK GRAIN	PUMP	IR	.69	09/24/1956	A 8851		
S: 26 T: 2 R: 14W FRANKLIN WILFORD WORMAN	PUMP	IR	.69	02/19/1957	A 9224		
<u>WORTHAM CREEK</u>							
S: 14 T: 1 R: 14W FRANKLIN WILBUR J & GLORIA SINDT	SINDT RESERVOIR	ST	115.00	AF10/30/1944	A 3780		
<u>REPUBLICAN RIVER</u>							
S: 2 T: 1 R: 14W FRANKLIN WILBUR J & GLORIA SINDT	PUMP	IR	1.57	04/09/1979	A 15447		
S: 1 T: 1 R: 14W FRANKLIN SKA, INC R & J FARMS OF NEBRA	PUMP	IR	.33	08/04/1959	A 9744		K
S: 6 T: 1 R: 13W FRANKLIN RALPH & JOLENE SINDT	PUMP	IR	1.89	05/19/1965	A 10631		
S: 5 T: 1 R: 13W FRANKLIN JAY R ZIEGLER	PUMP	IR	.36	08/07/1956	A 8728		K
<u>LOHFF CREEK</u>							
S: 19 T: 1 R: 13W FRANKLIN JACK K CLINE	PUMP	IR	2.73	05/13/1953	A 5316		
<u>SCHOOL CREEK</u>							
S: 33 T: 1 R: 13W FRANKLIN HAWKINS EQUIPMENT COMPANY	SOUTH RESERVOIR SULLIVAN	ST		08/29/1984	A 16328		*
HAWKINS EQUIPMENT COMPANY	NORTH RESERVOIR SULLIVAN	ST		08/29/1984	A 16329		*
S: 16 T: 1 R: 13W FRANKLIN GERALD H KUGLER	KUGLER RESERVOIR	ST	55.28	AF10/27/1961	A 9993		
S: 9 T: 1 R: 13W FRANKLIN DUANE & COLLEENE C MINNICK	PUMP	IR	.51	08/15/1974	A 13148		
<u>REPUBLICAN RIVER</u>							
S: 3 T: 1 R: 13W FRANKLIN GARY D HAMILTON	PUMP	IR	1.46	08/27/1953	A 5511		

WATER RIGHTS DATA  
CLAIMS AND APPLICATION IN DOWNSTREAM ORDER  
DIVISION NO. 1B

SOURCE LOCATION APPROPRIATOR	CARRIER	USE	PROVI. OF GRANT CFS	DATE OF PRIORITY	DOCKET/ APPLI- NUMBER	ANNOA.	FT. NT.
<u>THOMPSON CREEK, WEST BRANCH</u> S: 32 T: 5 R: 15W KEARNEY MOTJIE CASPER	PUMP	IR	1.43	02/18/1976	A 14039		
<u>THOMPSON CREEK, WEST BRANCH, TRIB. TO</u> S: 8 T: 5 R: 15W KEARNEY ILLENE STRATMAN	PUMP	IR	.47	01/18/1979	A 15393		
S: 22 T: 5 R: 15W KEARNEY STRATMAN & DUNCAN	PUMP	IR	.33	01/18/1979	A 15394		
S: 35 T: 5 R: 15W KEARNEY RUDOLPH H STRATMAN	PUMP	IR	1.12	01/18/1979	A 15395		
<u>THOMPSON CREEK, WEST BRANCH</u> S: 10 T: 4 R: 15W FRANKLIN LOSCHEN FARMS, INC	PUMP	IR	.36	01/27/1977	A 14661		
<u>THOMPSON CREEK, WEST BRANCH, TRIB. TO</u> S: 15 T: 3 R: 15W FRANKLIN HAROLD ADAM	PUMP	IR	2.29	02/08/1977	A 14697		
S: 1 T: 3 R: 15W FRANKLIN NOBLE O JOHNSON	PUMP	IR	.71	07/02/1969	A 11744		
S: 13 T: 3 R: 15W FRANKLIN HAROLD ADAM	PUMP	IR	2.69	02/08/1977	A 14696		
S: 11 T: 2 R: 14W FRANKLIN DALLMANN FARMS LTD	PUMP	IR	.84	09/16/1976	A 14469		K
S: 11 T: 2 R: 14W FRANKLIN VICTOR SCHURMAN	PUMP	IR	.43	04/11/1975	A 13547		
<u>THOMPSON CREEK, EAST BRANCH</u> S: 4 T: 2 R: 13W FRANKLIN LEONARD V YELKEN	PUMP	IR	.35	07/21/1953	A 5403		
<u>THOMPSON CREEK</u> S: 10 T: 2 R: 13W FRANKLIN JAMES & BERNARD HOLMBERG	PUMP	IR	.11	07/24/1953	A 5408		
<u>CRYSTAL SPRINGS</u> S: 10 T: 2 R: 13W FRANKLIN JAMES & BERNARD HOLMBERG	CRYSTAL SPRINGS CANAL	IR	.28	08/17/1921	A 1615		
<u>THOMPSON CREEK</u> S: 15 T: 2 R: 13W FRANKLIN THOMAS E RUSSELL	PUMP	IR	1.14	07/18/1974	A 13085		
S: 22 T: 2 R: 13W FRANKLIN ELTON D KUGLER	PUMP	IR	1.14	02/10/1978	A 15180		
S: 22 T: 2 R: 13W FRANKLIN HAMILTON & GOODER	PUMP	IR	.93	07/18/1974	A 13084		
STAN ZALIKOWSKI	PUMP	IR	.31	08/06/1979	A 15541		
S: 27 T: 2 R: 13W FRANKLIN JAY R ZIEGLER	PUMP	IR	.73	01/16/1935	A 2505		
CLARENCE H & JUNE E LAMMERS	PUMP	IR	.63	04/26/1957	A 9470		
S: 35 T: 2 R: 13W FRANKLIN WILLIAM A (111) GOOSIC	PUMP	IR	.55	01/09/1976	A 13929		#

DEPARTMENT OF WATER RESOURCES

See footnotes and use definitions on page 54.

WATER RIGHTS DATA  
CLAIMS AND APPLICATION IN DOWNSTREAM ORDER  
DIVISION NO. 1B

SOURCE LOCATION APPROPRIATOR	CARRIER	USE	PROVI. GRANT CFS	DATE OF PRIORITY	DOCKET/ APPLI. NUMBER	ANNOA.	FT. NT.
<u>ROCK CREEK</u>							
S: 26 T: 1 R: 13W FRANKLIN HAWKINS EQUIPMENT COMPANY	SOUTH RESERVOIR HOME	ST		08/29/1984	A 16326		*
S: 27 T: 1 R: 13W FRANKLIN HAWKINS EQUIPMENT COMPANY	NORTH RESERVOIR HOME	ST		08/29/1984	A 16327		*
HAWKINS EQUIPMENT COMPANY	PUMP	IR	1.36	08/22/1979	A 15571		
<u>REPUBLICAN RIVER</u>							
S: 11 T: 1 R: 13W FRANKLIN SIEL FARMS, INC	PUMP	IR	1.29	03/30/1981	A 15816		
RICHARD & JERRY BUSH	PUMP	IR	1.41	08/18/1972	A 12716		
S: 12 T: 1 R: 13W FRANKLIN ROBERT D MINNICK	PUMP	IR	1.53	12/12/1979	A 15602		
EMMA J ECKHARDT	PUMP	IR	.18	07/28/1954	A 6504		K
S: 7 T: 1 R: 12W WEBSTER CLIFFORD CROOK	PUMP	IR	.76	07/18/1953	A 5395		
S: 5 T: 1 R: 12W WEBSTER ALECK & JUNE ARNESON	PUMP	IR	.23	04/17/1933	A 2318		
ALECK & JUNE ARNESON	PUMP	IR	.25	03/11/1942	A 3558		
ALECK ARNESON	PUMP	IR	2.16	01/19/1972	A 12486		
ALECK ARNESON	PUMP	IR	.22	01/19/1972	A 12486	A-3558	D
<u>FARMERS CREEK, WEST FORK</u>							
S: 17 T: 2 R: 12W WEBSTER CARL D MELINE	PUMP	IR	.48	08/08/1953	A 5450		
<u>FARMERS CREEK</u>							
S: 29 T: 2 R: 12W WEBSTER CARL D MELINE	PUMP	IR	.69	03/20/1973	A 12836		
ALETHA O HANSEN	PUMP	IR	.98	04/17/1969	A 11689		
<u>REPUBLICAN RIVER</u>							
S: 5 T: 1 R: 12W WEBSTER R & J FARMS OF NEBRASKA, INC	PUMP	IR	2.54	04/18/1973	A 12858		
<u>WALNUT CREEK</u>							
S: 32 T: 1 R: 12W WEBSTER CLARENCE A TALKINGTON ESTATE	PUMP	IR	1.14	04/20/1971	A 12227		K
CLARENCE A TALKINGTON ESTATE	TALKINGTON RESERVOIR NO.1	ST	.11	AF08/15/1978	A 15315		
<u>TALKINGTON RESERVOIR NO. 1</u>							
S: 32 T: 1 R: 12W WEBSTER CLARENCE A TALKINGTON ESTATE	PUMP	SO		08/15/1978	A 15316		
<u>WALNUT CREEK</u>							
S: 32 T: 1 R: 12W WEBSTER CLARENCE A TALKINGTON ESTATE	TALKINGTON RESERVOIR NO.2	ST	13.20	AF08/15/1978	A 15317		
CLARENCE A TALKINGTON ESTATE	TALKINGTON RESERVOIR NO.3	ST	30.00	AF08/15/1978	A 15319		
<u>TALKINGTON RESERVOIR NO. 2</u>							
S: 33 T: 1 R: 12W WEBSTER CLARENCE A, DALE & CLARENCE TALKINGTON	PUMP	SO		08/15/1978	A 15318		

WATER RIGHTS DATA  
CLAIMS AND APPLICATION IN DOWNSTREAM ORDER  
DIVISION NO. 1B

SOURCE LOCATION APPROPRIATOR	CARRIER	USE	PROVI. GRANT CFS	DATE OF PRIORITY	DOCKET/ APPLI. NUMBER	ANNOA.	FT. NT.
<u>TALKINGTON RESERVOIR NO. 3</u>							
S: 33 T: 1 R: 12W WEBSTER CLARENCE A, DALE & CLARENCE TALKINGTON	PUMP	SO		08/15/1978	A 15320		
<u>WALNUT CREEK</u>							
S: 29 T: 1 R: 12W WEBSTER DENNIS D HOLTZEN	PUMP	IR	.21	02/25/1972	A 12522		K
<u>YVZOUREK RESERVOIR NO. 2</u>							
S: 29 T: 1 R: 12W WEBSTER DENNIS D HOLTZEN	PUMP	IR	1.35	02/01/1983	A 16170		
<u>REPUBLICAN RIVER</u>							
S: 4 T: 1 R: 12W WEBSTER MARION A ARNESON	PUMP	IR	.84	10/26/1981	A 16011		
R & J FARMS OF NEBRASKA, INC	PUMP	IR	1.20	02/12/1974	A 12981		
R & J FARMS OF NEBRASKA, INC	PUMP	IR	1.24	06/07/1973	A 12884		
ALECK ARNESON	PUMP	IR	.42	08/16/1979	A 15555		
S: 2 T: 1 R: 12W WEBSTER HAROLD E MITCHELL	PUMP	IR	.29	03/30/1976	A 14127		
HAROLD E MITCHELL	PUMP	IR	.08	05/03/1955	A 7439		
BERNARD SPRAGUE ET AL	PUMP	IR	.19	10/27/1953	A 5676		
G P J COMPANY	PUMP	IR	.33	04/17/1954	A 6227		
S: 7 T: 1 R: 11W WEBSTER DELBERT LEWIS	PUMP	IR	4.16	04/12/1973	A 12856		
S: 8 T: 1 R: 11W WEBSTER ROBERT C & CHARLES F REIHER	PUMP	IR	.49	04/15/1963	A 10177		
S: 9 T: 1 R: 11W WEBSTER DELBERT LEWIS	PUMP	IR	1.36	08/31/1940	A 3248		
<u>INDIAN CREEK</u>							
S: 20 T: 2 R: 11W WEBSTER RICHARD HANSEN	PUMP	IR	.81	09/08/1978	A 15339		
<u>REPUBLICAN RIVER</u>							
S: 10 T: 1 R: 11W WEBSTER MARY LOU MCCRACKEN	PUMP	IR	1.36	11/29/1971	A 12450		
S: 12 T: 1 R: 11W WEBSTER WILLIAM A LETSON	PUMP	IR	.72	06/20/1966	A 10869		
GEORGE E & JARALIE A SHUTE	PUMP	IR	.11	10/27/1953	A 5677		K
S: 7 T: 1 R: 10W WEBSTER WILLIAM R & ELAINE C BEEZLEY	PUMP	IR	.19	08/28/1940	A 3244		
<u>CROOKED CREEK</u>							
S: 26 T: 2 R: 11W WEBSTER JEANETTE H JOHNSON	PUMP	IR	1.04	05/05/1975	A 13571		K
<u>REPUBLICAN RIVER</u>							
S: 4 T: 1 R: 10W WEBSTER VERLIN HARRIS	PUMP	IR	1.05	09/26/1952	A 5038		K
S: 9 T: 1 R: 10W WEBSTER BOWEN BROS., INC	PUMP	IR	1.17	08/03/1953	A 5439		K



WATER RIGHTS DATA  
CLAIMS AND APPLICATION IN DOWNSTREAM ORDER  
DIVISION NO. 1B

SOURCE LOCATION APPROPRIATOR	CARRIER	USE	PROVI. GRANT CFS	DATE OF PRIORITY	DOCKET/ APPLI. NUMBER	ANNOA.	FT. NT.
<u>REPUBLICAN RIVER</u> S: 10 T: 1 R: 10W WEBSTER ORD BROTHERS	PUMP	IR	1.02	02/07/1948	A 4205		
<u>HICKS CREEK, TRIB. TO</u> S: 15 T: 1 R: 10W WEBSTER BOWEN BROS., INC	KENT RESERVOIR	ST	6.81	AF06/07/1962	A 10078		
<u>HICKS CREEK</u> S: 9 T: 1 R: 10W WEBSTER LEONARD O GRIFFITH	PUMP	IR	.04	04/05/1954	A 6163		K
<u>REPUBLICAN RIVER</u> S: 10 T: 1 R: 10W WEBSTER HAROLD F PETERSON	PUMP	IR	.56	07/23/1953	A 5406		
S: 11 T: 1 R: 10W WEBSTER LARRY E TIETJEN	PUMP	IR	.44	07/29/1953	A 5426		
GERALD GLEASON	PUMP	IR	1.81	05/20/1966	A 10852		
<u>ELM CREEK</u> S: 21 T: 2 R: 10W WEBSTER DUANE STUECK	PUMP	IR	.67	03/04/1968	A 11354		
<u>ELM CREEK, TRIB. TO</u> S: 5 T: 2 R: 10W WEBSTER HARVEY GESTRING	GESTRING POND	ST	40.10	AF06/25/1968	A 11461		
<u>ELM CREEK</u> S: 22 T: 2 R: 10W WEBSTER WAYNE BONIFAS	PUMP	IR	.32	12/02/1955	A 8272		
S: 27 T: 2 R: 10W WEBSTER WILLIAM & EUGENE RASSER	PUMP	IR	.35	05/10/1968	A 11418		#
S: 34 T: 2 R: 10W WEBSTER FRANCIS & MABEL M DOYLE	PUMP	IR	.63	04/03/1968	A 11385		
S: 3 T: 1 R: 10W WEBSTER BEATRICE B WATSON	PUMP	IR	.12	11/05/1954	A 6806		K
PERCY RASSER	RASSER BROTHERS CANAL	IR	.45	04/26/1939	A 2917		
PERCY RASSER	RASSER BROTHERS CANAL	IR	1.02	01/24/1934	A 2357		
BEATRICE B WATSON	PUMP	IR	.29	05/29/1964	A 10376		
S: 2 T: 1 R: 10W WEBSTER ORD BROTHERS	PUMP	IR	.82	02/07/1948	A 4206		K
S: 12 T: 1 R: 10W WEBSTER FREY BROTHERS	PUMP	IR	.27	05/02/1950	A 4665		K
FREY BROTHERS	PUMP	IR	.11	04/28/1956	A 8525		K
<u>REPUBLICAN RIVER</u> S: 7 T: 1 R: 9W WEBSTER BOSTWICK IRRIGATION DISTRICT	SUPERIOR CANAL	IR	39.90	04/03/1946	A 2691CR	P-326	K
BOSTWICK IRRIGATION DISTRICT	SUPERIOR CANAL	IR	.42	02/26/1948	A 4221		
BOSTWICK IRRIGATION DISTRICT	SUPERIOR CANAL	IR	1.87	04/16/1954	A 6223		K

WATER RIGHTS DATA  
CLAIMS AND APPLICATION IN DOWNSTREAM ORDER  
DIVISION NO. 1B

SOURCE LOCATION APPROPRIATOR	CARRIER	USE	PROVI. GRANT CFS	DATE OF PRIORITY	DOCKET/ APPLI. NUMBER	ANNOA.	FT. NT.
<u>ENDERS, STRUNK, HARLAN COUNTY, SWANSON AND HUGH BUTLER LAKE RESERVOIRS</u>							
S: 7 T: 1 R: 9W WEBSTER							
BUREAU OF RECLAMATION	SUPERIOR CANAL	SI		04/16/1954	A 6225R	A-2691CR	
BUREAU OF RECLAMATION	SUPERIOR CANAL	SI		04/16/1954	A 6225R	A-6223	
<u>REPUBLICAN RIVER</u>							
S: 7 T: 1 R: 9W WEBSTER							
BOSTWICK IRRIGATION DISTRICT	SUPERIOR CANAL	IR	.64	04/24/1959	A 9723		K
BOSTWICK IRRIGATION DISTRICT	SUPERIOR CANAL	IR	.70	12/30/1960	A 9875		
BOSTWICK IRRIGATION DISTRICT	SUPERIOR CANAL	IR	1.04	10/06/1966	A 10966		K
<u>ENDERS, STRUNK, HARLAN COUNTY, SWANSON AND HUGH BUTLER LAKE RESERVOIRS</u>							
S: 7 T: 1 R: 9W WEBSTER							
BUREAU OF RECLAMATION	SUPERIOR CANAL	SI		11/13/1974	A 13271	A-9723	K
BUREAU OF RECLAMATION	SUPERIOR CANAL	SI		11/13/1974	A 13271	A-9875	
BUREAU OF RECLAMATION	SUPERIOR CANAL	SI		11/13/1974	A 13271	A-10966	K
<u>REPUBLICAN RIVER</u>							
S: 11 T: 1 R: 9W WEBSTER							
BOSTWICK IRRIGATION DISTRICT	SUPERIOR CANAL	IR	1.67	05/05/1982	A 16100		
<u>ENDERS, STRUNK, HARLAN COUNTY, SWANSON AND HUGH BUTLER LAKE RESERVOIRS</u>							
S: 7 T: 1 R: 9W WEBSTER							
BUREAU OF RECLAMATION	SUPERIOR CANAL	SI		05/20/1982	A 16107	A-16100	
<u>REPUBLICAN RIVER</u>							
S: 7 T: 1 R: 9W WEBSTER							
BOSTWICK IRRIGATION DISTRICT	COURTLAND CANAL	IR	12.76	02/26/1948	A 4222		K
BOSTWICK IRRIGATION DISTRICT	COURTLAND CANAL	IR	.84	04/16/1954	A 6224		K
<u>ENDERS, STRUNK, HARLAN COUNTY AND SWANSON RESERVOIRS</u>							
S: 7 T: 1 R: 9W WEBSTER							
BUREAU OF RECLAMATION	COURTLAND CANAL	SI		04/16/1954	A 6225S	A-4222	
BUREAU OF RECLAMATION	COURTLAND CANAL	SI		04/16/1954	A 6225S	A-6224	
<u>REPUBLICAN RIVER</u>							
S: 7 T: 1 R: 9W WEBSTER							
BOSTWICK IRRIGATION DISTRICT	COURTLAND CANAL	IR	2.03	10/06/1966	A 10963		K
BOSTWICK IRRIGATION DISTRICT	COURTLAND CANAL	IR	.49	09/20/1974	A 13210		K
<u>ENDERS, STRUNK, HARLAN COUNTY, SWANSON AND HUGH BUTLER LAKE RESERVOIRS</u>							
S: 7 T: 1 R: 9W WEBSTER							
BUREAU OF RECLAMATION	COURTLAND CANAL	SI		11/13/1974	A 13270	A-10963	K
<u>REPUBLICAN RIVER</u>							
S: 7 T: 1 R: 9W WEBSTER							
BOSTWICK IRRIGATION DISTRICT	COURTLAND CANAL	IR	.71	09/10/1982	A 16149		#
<u>ENDERS, STRUNK, HARLAN COUNTY, SWANSON AND HUGH BUTLER LAKE RESERVOIRS</u>							
S: 7 T: 1 R: 9W WEBSTER							
BUREAU OF RECLAMATION	COURTLAND CANAL	SI		10/21/1983	A 16157		
<u>REPUBLICAN RIVER</u>							
S: 8 T: 1 R: 9W WEBSTER							
FLOYD L & EDYTHE SHIPMAN	PUMP	IR	1.76	10/09/1950	A 4753		

WATER RIGHTS DATA  
CLAIMS AND APPLICATION IN DOWNSTREAM ORDER  
DIVISION NO. 1B

SOURCE LOCATION APPROPRIATOR	CARRIER	USE	PROVI. GRANT CFS	DATE OF PRIORITY	DOCKET/ APPLI. NUMBER	ANNOA.	FT. NT.
<u>REPUBLICAN RIVER</u>							
S: 9 T: 1 R: 9W WEBSTER RICKY HOWELL	PUMP	IR	.57	02/18/1957	A 9213		
<u>REPUBLICAN RIVER TRIB. TO</u>							
S: 17 T: 1 R: 9W WEBSTER OHMSTEDE HEIRS	OHMSTEDE RESERVOIR	ST	236.00	AF08/31/1946	A 3951		
<u>OHMSTEDE RESERVOIR</u>							
S: 17 T: 1 R: 9W WEBSTER OHMSTEDE HEIRS	OHMSTEDE CANAL	SI		08/31/1946	A 3952	A-6224	
OHMSTEDE HEIRS	OHMSTEDE CANAL	SI		08/31/1946	A 3952	A-10963	
OHMSTEDE HEIRS	OHMSTEDE CANAL	SO		08/31/1946	A 3952		
<u>REPUBLICAN RIVER</u>							
S: 9 T: 1 R: 9W WEBSTER BRYCE & FRANCES OHMSTEDE	PUMP	IR	.41	12/04/1953	A 5771		K
BRYCE & FRANCES OHMSTEDE	PUMP	IR	.33	07/21/1953	A 5404		
S: 15 T: 1 R: 9W WEBSTER WALTER CROZIER	PUMP	IR	.15	11/14/1947	A 4143		
S: 18 T: 1 R: 8W NUCKOLLS HAROLD & CLAUD THOMPSON	PUMP	IR	.08	04/14/1949	A 4463		K
S: 17 T: 1 R: 8W NUCKOLLS EVERETT A LILLICH	PUMP	IR	6.55	11/03/1969	A 11820		
<u>GIMLET CREEK TRIB. TO</u>							
S: 28 T: 1 R: 8W NUCKOLLS THOMPSON & JOHNSTON BROTHERS	JOHNSTON & THOMPSON RES.	ST	36.30	AF06/23/1967	A 11184		
<u>REPUBLICAN RIVER</u>							
S: 21 T: 1 R: 8W NUCKOLLS OSWIN & MARGARET L KEIFER	PUMP	IR	3.17	12/22/1930	A 2167		K
S: 16 T: 1 R: 8W NUCKOLLS RICHARD L & MARGARET SUND	PUMP	IR	2.36	11/03/1969	A 11820	R P-407	
<u>BEAVER CREEK</u>							
S: 14 T: 2 R: 9W WEBSTER JAKE KINDSCHER	PUMP	IR	.37	04/09/1956	A 8467		
<u>REPUBLICAN RIVER</u>							
S: 22 T: 1 R: 8W NUCKOLLS ROBERT A STRNAD	PUMP	IR	.49	07/29/1980	A 15691		
S: 30 T: 1 R: 7W NUCKOLLS SCULLY ESTATES LIMITED PARTNERSHIP (THE)	PUMP	IR	.30	03/23/1957	A 9396		
S: 29 T: 2 R: 7W NUCKOLLS MINOR & ELOISE BAIRD TRUST	PUMP	IR	1.39	05/24/1955	A 7586		
MINOR & ELOISE BAIRD TRUST	PUMP	IR	1.38	03/07/1956	A 8401	A-7586	D
S: 28 T: 1 R: 7W NUCKOLLS SCULLY ESTATES LIMITED PARTNERSHIP (THE)	PUMP	IR	1.73	08/12/1953	A 5468		
LOREN AHRENS	PUMP	IR	.41	08/12/1953	A 5468	R P-436	
S: 27 T: 1 R: 7W NUCKOLLS IDEAL CEMENT COMPANY	PUMP NO. 1	MF	9.50	09/10/1947	A 4109		

WATER RIGHTS DATA  
CLAIMS AND APPLICATION IN DOWNSTREAM ORDER  
DIVISION NO. 1B

SOURCE LOCATION APPROPRIATOR	CARRIER	USE	PROVI. GRANT/ CFS	DATE OF PRIORITY	DOCKET/ APPLI. NUMBER	ANNOA.	FT. NT.
<u>REPUBLICAN RIVER</u>							
S: 27 T: 1 R: 7W NUCKOLLS IDEAL BASIC INDUSTRIES, INC	PUMP NO. 2	MF	2.00	09/10/1947	A 4109 R	P-425	
S: 34 T: 1 R: 7W NUCKOLLS FRANK, A CRAIG, & P D JONES	PUMP	IR	1.67	02/26/1948	A 4222 R	P-385	K
S: 27 T: 1 R: 7W NUCKOLLS SULLIVAN DAIRY, INC	PUMP	IR	.19	07/30/1968	A 11520		
S: 35 T: 1 R: 7W NUCKOLLS HOWARD M CRILLY	MENDELL CANAL	IR	.21	09/07/1932	A 2283		K
<u>REPUBLICAN RIVER, TRIB. TO</u>							
S: 33 T: 1 R: 7W NUCKOLLS HARRY JENSEN	PUMP	IR	1.26	05/28/1971	A 12285		
<u>REPUBLICAN RIVER</u>							
S: 35 T: 1 R: 7W NUCKOLLS DENNY K & ADELINE R MEYER	PUMP	IR	.87	08/26/1940	A 3240 R	P-303	
<u>LOST CREEK, TRIB. TO</u>							
S: 21 T: 2 R: 7W NUCKOLLS FRED H SCHIERMEYER	SCHIERMEYER RESERVOIR	ST	68.30	AF11/10/1971	A 12425		
<u>REPUBLICAN RIVER</u>							
S: 31 T: 1 R: 6W NUCKOLLS FLOYD R BUTLER	PUMP	IR	.59	09/03/1940	A 3252 R	P-329	
FLOYD R BUTLER	PUMP	IR	.03	05/09/1941	A 3443 R		
FLOYD R BUTLER	PUMP	IR	.59	03/15/1956	A 8422 R	A3252P329D	
FLOYD R BUTLER	PUMP	IR	.03	03/15/1956	A 8422 R	A3443P329D	
<u>SCHIERMEYER RESERVOIR</u>							
S: 21 T: 2 R: 7W NUCKOLLS FRED H SCHIERMEYER	PUMP	SO		02/04/1972	A 12499		
<u>LOST CREEK, TRIB. TO</u>							
S: 15 T: 2 R: 7W NUCKOLLS CHESTER B GEBHARDS	GEBHARDS RESERVOIR	ST	48.30	AF08/15/1967	A 11226		
<u>BLAKLEY CREEK</u>							
S: 12 T: 1 R: 7W NUCKOLLS SUPERIOR COUNTRY CLUB	PUMP	IR	.86	06/18/1973	A 12885		
<u>OAK CREEK</u>							
S: 31 T: 2 R: 6W NUCKOLLS GEORGE HIGER JR	HIGER RESERVOIR	ST	76.40	AF08/07/1968	A 11527		
<u>HIGER RESERVOIR</u>							
S: 31 T: 2 R: 6W NUCKOLLS GEORGE HIGER JR	PUMP	SO		06/23/1969	A 11735		
<u>REPUBLICAN RIVER</u>							
S: 32 T: 1 R: 6W NUCKOLLS MARY KALDAHL	PUMP	IR	1.07	12/23/1980	A 15741		
<u>VALLEY HOME CREEK</u>							
S: 33 T: 1 R: 6W NUCKOLLS GRACE ERICKSON	SAUL RESERVOIR	ST	8.00	AF08/09/1951	A 4897		

WATER RIGHTS DATA  
CLAIMS AND APPLICATION IN DOWNSTREAM ORDER  
DIVISION NO. 1B

SOURCE LOCATION APPROPRIATOR	CARRIER	USE	PROV'L. GRANT CFS	DATE OF PRIORITY	DOCKET/ APPLI. NUMBER	ANNOA. FT. MT.
<u>SAUL RESERVOIR</u> S: 33 T: 1 R: 6W NUCKOLLS GRACE ERICKSON	PUMP	S1		08/23/1951	A 4957	A-2691CR
<u>BELL CREEK</u> S: 33 T: 1 R: 6W NUCKOLLS MASON, KATHLEEN & WILMA ELY	PUMP	IR	1.87	03/04/1977	A 14773	
S: 34 T: 1 R: 6W NUCKOLLS C R POTTER ESTATE	PUMP	IR	.28	03/26/1956	A 7494	
<u>CROSBY CREEK, TRIB. TO</u> S: 23 T: 1 R: 6W NUCKOLLS JAMES L MILLER	NELSON RESERVOIR	ST	24.90	AF08/07/1961	A 9966	
<u>NELSON RESERVOIR</u> S: 23 T: 1 R: 6W NUCKOLLS JAMES L MILLER	PUMP	SO		10/17/1962	A 10117	
<u>CROSBY CREEK, TRIB. TO</u> S: 15 T: 1 R: 6W NUCKOLLS HOWARD BLACKSTONE	BLACKSTONE RESERVOIR	ST	45.15	AF06/16/1971	A 12297	
<u>BLACKSTONE RESERVOIR</u> S: 15 T: 1 R: 6W NUCKOLLS HOWARD BLACKSTONE	PUMP	SO		06/21/1973	A 12889	
<u>CROSBY CREEK</u> S: 27 T: 1 R: 6W NUCKOLLS JOHN W McNULTY	PUMP	IR	.48	04/19/1977	A 14914	A-2691CR D
S: 34 T: 1 R: 6W NUCKOLLS LILA SCOTT	PUMP	IR	.40	05/04/1955	A 7443	
<u>REPUBLICAN RIVER, TRIB. TO</u> S: 5 T: 1 R: 5W NUCKOLLS MARTIN TIETJEN	TIETJEN RESERVOIR	ST		02/21/1984	A 16271	
<u>TIETJEN RESERVOIR</u> S: 5 T: 1 R: 5W NUCKOLLS MARTIN TIETJEN	PUMP	SO		05/01/1984	A 16296	
<u>REPUBLICAN RIVER, TRIB. TO</u> S: 33 T: 1 R: 5W NUCKOLLS JAMES A CALDER	JAMES A CALDER RESERVOIR	ST	28.70	AF06/02/1970	A 11953	

WATER RIGHTS DATA  
CLAIMS AND APPLICATION IN DOWNSTREAM ORDER  
DIVISION NO. 1C

SOURCE LOCATION APPROPRIATOR	CARRIER	USE	PROVI. GRANT CFS	DATE OF PRIORITY	DOCKET/ OF APPLI. NUMBER	ANNOA. FT. NT.
<u>BLUE RIVER, LITTLE TRIB. TO</u> S: 33 T: 5 R: 14W KEARNEY MILTON A OLSON	OLSON RESERVOIR	ST	36.60	AF11/06/1973	A 12957	
<u>OLSON RESERVOIR</u> S: 33 T: 5 R: 14W KEARNEY MILTON A OLSON	PUMP	SO		01/03/1974	A 12967	
<u>BLUE RIVER, LITTLE TRIB. TO</u> S: 25 T: 5 R: 14W KEARNEY GILBERT NELSON	NELSON RESERVOIR	ST	61.90	AF11/06/1972	A 12761	
<u>NELSON RESERVOIR</u> S: 25 T: 5 R: 14W KEARNEY GILBERT NELSON	PUMP	SO		02/26/1974	A 12988	
<u>GARNET DALLMANN</u> <u>BLUE RIVER, LITTLE</u> S: 15 T: 4 R: 13W FRANKLIN LITTLE BLUE NRD LITTLE BLUE NRD	CANAL CAMPBELL RESERVOIR	IR ST		11/28/1977	A 15145 A 15147	
<u>SAND CREEK, TRIB. TO</u> S: 3 T: 6 R: 14W KEARNEY HERBERT NIELSEN	NIELSEN RESERVOIR	ST	18.00	AF01/14/1970	A 11850	
S: 18 T: 6 R: 14W KEARNEY EVON HUBERT	HUBERT RESERVOIR	ST	66.59	AF09/21/1962	A 10107	
S: 16 T: 6 R: 14W KEARNEY EMMA BECK	PUMP	IR	.97	11/01/1978	A 15359	
S: 9 T: 6 R: 14W KEARNEY RICHARD BECK	PUMP	IR	1.42	08/19/1977	A 15084	
<u>SAND CREEK</u> S: 9 T: 6 R: 13W KEARNEY HAROLD R JOHNSON	PUMP	IR	.43	01/16/1979	A 15390	
S: 11 T: 6 R: 13W KEARNEY CLAYTON BERKEYPILE	PUMP	IR	.71	03/31/1977	A 14869	
<u>SAND CREEK, TRIB. TO</u> S: 10 T: 5 R: 14W KEARNEY HAROLD WARP	WARP RESERVOIR	ST	76.24	AF06/08/1964	A 10381	
S: 2 T: 5 R: 14W KEARNEY JOE A MILLER	PUMP	IR	.57	11/09/1970	A 12111	
JOE A MILLER	PUMP	IR	.57	11/09/1970	A 12110	
S: 12 T: 5 R: 14W KEARNEY W E HIEB	HIEB RESERVOIR	ST	15.10	AF06/17/1971	A 12298	
S: 19 T: 5 R: 13W KEARNEY ELMER CHRISTENSEN	CHRISTENSEN RESERVOIR	ST	65.30	AF09/17/1973	A 12942	
<u>CHRISTENSEN RESERVOIR</u> S: 19 T: 5 R: 13W KEARNEY ELMER CHRISTENSEN	PUMP	SO		10/16/1973	A 12953	

WATER RIGHTS DATA  
CLAIMS AND APPLICATION IN DOWNSTREAM ORDER  
DIVISION NO. 1C

SOURCE LOCATION APPROPRIATOR	CARRIER	USE	PROVI. GRANT CFS	DATE OF PRIORITY	DOCKET/ APPLI. NUMBER	ANNOA.	FT. NT.
<u>SAND CREEK, TRIB. TO</u>							
S: 18 T: 5 R: 13W KEARNEY DONALD R JOHNSON	PUMP	IR	.28	09/28/1973	A 12948		
S: 8 T: 5 R: 13W KEARNEY MELVIN E WERNER	PUMP	IR	.36	03/13/1963	A 10159		
S: 27 T: 6 R: 13W KEARNEY VERGIE I PETERSEN ESTATE	PETERSEN RESERVOIR	ST	46.00	AF05/16/1975	A 13583		
<u>PETERSEN RESERVOIR</u>							
S: 27 T: 6 R: 13W KEARNEY VERGIE I PETERSEN ESTATE	PUMP	SO		07/01/1976	A 14295		
<u>SAND CREEK</u>							
S: 34 T: 6 R: 12W ADAMS GERALD D & MARGARET P HARTMAN	PUMP	IR	1.17	04/11/1975	A 13546		K
<u>SAND CREEK, TRIB. TO</u>							
S: 14 T: 5 R: 12W ADAMS LARRY D & J A CHRISTENSEN	PUMP	IR	.35	01/24/1972	A 12492		K
JACK D JENSEN	JENSEN RESERVOIR	ST	6.90	AF05/30/1973	A 12874		
<u>JENSEN RESERVOIR</u>							
S: 14 T: 5 R: 12W ADAMS JACK D JENSEN	PUMP	SO		05/30/1973	A 12875		
<u>SAND CREEK, TRIB. TO</u>							
S: 13 T: 5 R: 12W ADAMS HAROLD D SHAW	SHAW RESERVOIR	ST	42.50	AF02/13/1969	A 11647		
<u>COTTONWOOD CREEK, TRIB. TO</u>							
S: 4 T: 7 R: 13W KEARNEY MICHAEL L & CHERYL L RYAN	PUMP	IR	2.97	12/21/1978	A 15376		
S: 23 T: 7 R: 13W KEARNEY JAMES MEISENBACH	PUMP	IR	.25	11/06/1978	A 15361		
S: 3 T: 6 R: 12W ADAMS SHURIGAR BROTHERS	SHURIGAR BROTHERS LAKE	ST	128.00	AF03/14/1968	A 11371		
<u>COTTONWOOD CREEK</u>							
S: 10 T: 6 R: 12W ADAMS CLAYTON D LUKOW	PUMP	IR	.17	03/16/1973	A 12829		K
<u>COTTONWOOD CREEK, TRIB. TO</u>							
S: 11 T: 6 R: 12W ADAMS CLAYTON D LUKOW	LUKOW RESERVOIR	ST	23.10	AF04/19/1974	A 13022		
<u>LUKOW RESERVOIR</u>							
S: 11 T: 6 R: 12W ADAMS CLAYTON D LUKOW	PUMP	SO		04/19/1974	A 13023		
S: 11 T: 6 R: 12W ADAMS CLAYTON D LUKOW	PUMP	SO		03/16/1976	A 14101		
<u>COTTONWOOD CREEK, TRIB. TO</u>							
S: 19 T: 6 R: 11W ADAMS EUGENE HEMBERGER	PUMP	IR	1.51	01/15/1976	A 13941		

WATER RIGHTS DATA  
CLAIMS AND APPLICATION IN DOWNSTREAM ORDER  
DIVISION NO. 1C

SOURCE LOCATION APPROPRIATOR	CARRIER	USE	PROVI. GRANT CFS	DATE OF PRIORITY	DOCKET/ APPLI. NUMBER	ANNOA.	FT. NT.
<u>BLUE RIVER, LITTLE, TRIB. TO</u> S: 34 T: 6 R: 11W ADAMS EUGENE C & MARJORIE C PARR	PUMP	IR	.66	03/28/1972	A 12566		
<u>BLUE RIVER, LITTLE</u> S: 33 T: 6 R: 10W ADAMS ERNEST REHTUS	PUMP	IR	.11	05/24/1956	A 8582		K
<u>SCOTT CREEK, TRIB. TO</u> S: 8 T: 6 R: 11W ADAMS NORBERT PARR	PUMP	IR	.77	07/12/1976	A 14314		
S: 17 T: 6 R: 11W ADAMS WILLIAM TRAUSCH	TRAUSCH RESERVOIR	ST	16.00	AF11/23/1981	A 16022		
<u>TRAUSCH RESERVOIR</u> S: 17 T: 6 R: 11W ADAMS WILLIAM TRAUSCH	PUMP	SO		04/27/1983	A 16191		
<u>SCOTT CREEK</u> S: 16 T: 6 R: 11W ADAMS ROBERT M LOSKILL	PUMP	IR	.67	01/31/1963	A 10143		
BERNARD L PARR	PUMP	IR	.49	07/11/1972	A 12684		
<u>SCOTT CREEK, TRIB. TO</u> S: 10 T: 6 R: 11W ADAMS ELMER TRAUSCH	ELMER TRAUSCH RESERVOIR	ST	8.60	AF05/11/1978	A 15254		
<u>TRAUSCH, ELMER, RESERVOIR</u> S: 10 T: 6 R: 11W ADAMS ELMER TRAUSCH	PUMP	SO		05/11/1978	A 15253		
<u>SCOTT CREEK, TRIB. TO</u> S: 15 T: 6 R: 11W ADAMS MARIE WRIGHT	PUMP	IR	.41	07/08/1975	A 13647		
S: 23 T: 6 R: 11W ADAMS RICHARD KLEIN	PUMP	IR	.23	08/04/1972	A 12707		K
<u>SCOTT CREEK</u> S: 24 T: 6 R: 11W ADAMS DENNIS L RIESE	PUMP	IR	.74	01/09/1976	A 13928		
<u>SCOTT CREEK, TRIB. TO</u> S: 7 T: 6 R: 10W ADAMS E & S FARMS, INC	PUMP	IR	1.13	05/03/1976	A 14203		
S: 13 T: 6 R: 11W ADAMS DUANE OCHSNER	PUMP	IR	.31	05/13/1971	A 12259		
<u>SCOTT CREEK</u> S: 18 T: 6 R: 10W ADAMS LLELAND D FRICKEY	PUMP	IR	.71	08/17/1971	A 12354		K
<u>SCOTT CREEK, TRIB. TO</u> S: 27 T: 6 R: 11W ADAMS ERVIN & HAROLD HANICH	PUMP	IR	.27	02/14/1973	A 12810		
S: 35 T: 6 R: 11W ADAMS TRAUSCH & STRASBURG	ROBERT TRAUSCH RESERVOIR	ST	18.90	AF03/28/1977	A 14854		



WATER RIGHTS DATA  
CLAIMS AND APPLICATION IN DOWNSTREAM ORDER  
DIVISION NO. 1C

SOURCE LOCATION APPROPRIATOR	CARRIER	USE	PROVI. GRANT CFS	DATE OF PRIORITY	DOCKET/ APPLI. NUMBER	ANNOT.	FT. NT.
<u>TRAUSCH, ROBERT, RESERVOIR</u> S: 35 T: 6 R: 11W ADAMS ROBERT M TRAUSCH	PUMP	SO		06/08/1977	A 14974		
<u>SCOTT CREEK, TRIB. TO</u> S: 30 T: 6 R: 10W ADAMS ROBERT F JOHNSON	PUMP	IR	.29	04/04/1975	A 13532		K
<u>BLUE RIVER, LITTLE</u> S: 28 T: 6 R: 10W ADAMS MERLE L ANDERSON	PUMP	IR	1.01	02/23/1927	A 1904		
<u>BLUE RIVER, LITTLE, TRIB. TO</u> S: 8 T: 6 R: 10W ADAMS EDWARD & GARY TRAUSCH	TRAUSCH BROTHERS RES.	ST	16.50	AF11/25/1974	A 13287		
<u>TRAUSCH BROTHERS RESERVOIR</u> S: 8 T: 6 R: 10W ADAMS EDWARD & GARY TRAUSCH	PUMP	SO		11/25/1974	A 13288		
<u>BLUE RIVER, LITTLE</u> S: 27 T: 6 R: 10W ADAMS HORACE E & CATHERINE R PEAK	PUMP	IR	.60	11/19/1974	A 13280		
<u>THIRTY-TWO MILE CREEK, TRIB. TO</u> S: 3 T: 7 R: 11W ADAMS VICTOR KATZBERG	PUMP	IR	.43	05/25/1971	A 12280		K
<u>THIRTY-TWO MILE CREEK</u> S: 2 T: 7 R: 11W ADAMS HOWARD L & GLEN GANWISH	PUMP	IR	.28	02/19/1970	A 11871		K
<u>THIRTY-TWO MILE CREEK, TRIB. TO</u> S: 12 T: 7 R: 11W ADAMS JOHN SPAULDING	PUMP	IR	.29	02/25/1975	A 13440		K
<u>THIRTY-TWO MILE CREEK</u> S: 13 T: 7 R: 11W ADAMS PAULINE G PLANTZ	PUMP	IR	.54	07/14/1971	A 12321		
<u>THIRTY-TWO MILE CREEK, TRIB. TO</u> S: 10 T: 7 R: 11W ADAMS DONALD CONSRBRUCK	PUMP	IR	2.23	02/25/1975	A 13441		
S: 15 T: 7 R: 11W ADAMS SUSAN M CONSRBRUCK	PUMP	IR	.34	03/31/1975	A 13512		
S: 14 T: 7 R: 11W ADAMS VERNA M CONSRBRUCK	PUMP	IR	.86	09/01/1971	A 12369		K
CHARLES G CONSRBRUCK	PUMP	IR	.91	09/20/1971	A 12384		K
<u>THIRTY-TWO MILE CREEK</u> S: 31 T: 7 R: 10W ADAMS LITTLE BLUE NRD	THIRTY-TWO MILE CREEK RESERVOIR H PUMP	ST	390.40	AF05/02/1975	A 13570		
BERT & TENA SHAY		IR	.40	11/22/1971	A 12434		K

WATER RIGHTS DATA  
CLAIMS AND APPLICATION IN DOWNSTREAM ORDER  
DIVISION NO. 1C

SOURCE LOCATION APPROPRIATOR	CARRIER	USE	PROVI. GRANT CFS	DATE OF PRIORITY	DOCKET/ APPLI. NUMBER	ANNOA.	FT. NT.
<u>THIRTY-TWO MILE CREEK, WEST BRANCH</u> S: 31 T: 8 R: 11W ADAMS LITTLE BLUE NRD	THIRTY-TWO MILE CREEK RESERVOIR K	ST	371.00	AF02/10/1970	A 11861		
S: 8 T: 7 R: 11W ADAMS RAY E FINNIGSMIER	PUMP	IR	3.43	02/10/1972	A 12502		
<u>THIRTY-TWO MILE CREEK, WEST BRANCH, TRIB. TO</u> S: 17 T: 7 R: 11W ADAMS RAY E FINNIGSMIER	PUMP	IR	.87	02/10/1972	A 12503		
S: 12 T: 7 R: 12W ADAMS ALBERT & ERNST LAMBRECHT	PUMP	IR	.77	07/18/1972	A 12687		K
S: 18 T: 7 R: 11W ADAMS LITTLE BLUE NRD	THIRTY-TWO MILE CREEK RESERVOIR C	ST	86.30	AF06/11/1969	A 11725		
S: 17 T: 7 R: 11W ADAMS LEONARD PARR	PUMP	IR	1.51	11/15/1983	A 16253		
<u>THIRTY-TWO MILE CREEK, WEST BRANCH</u> S: 20 T: 7 R: 11W ADAMS RAYMOND RIESE	PUMP	IR	.47	01/20/1975	A 13361		
<u>THIRTY-TWO MILE CREEK, WEST BRANCH, TRIB. TO</u> S: 23 T: 7 R: 12W ADAMS DONALD & ELEANOR NIENHUESER	PUMP	IR	.61	11/26/1974	A 13260		K
S: 25 T: 7 R: 12W ADAMS ERNST BLESSIN	PUMP	IR	.63	11/13/1974	A 13272		K
S: 26 T: 7 R: 12W ADAMS ORELLA KLUSMAN	PUMP	IR	1.00	08/16/1976	A 14400		
S: 20 T: 7 R: 11W ADAMS LITTLE BLUE NRD	THIRTY-TWO MILE CREEK RESERVOIR D	ST	312.10	AF06/11/1969	A 11723		
<u>THIRTY-TWO MILE CREEK, WEST BRANCH</u> S: 20 T: 7 R: 11W ADAMS GILBERT M TRAUSCH ET AL	PUMP	IR	.33	02/15/1957	A 9202		
S: 28 T: 7 R: 11W ADAMS DARREL STROMER	PUMP	IR	1.01	04/14/1976	A 14176		
<u>THIRTY-TWO MILE CREEK, WEST BRANCH, TRIB. TO</u> S: 32 T: 7 R: 11W ADAMS MARVIN VIESELMAYER	VIESELMAYER RESERVOIR	ST	42.80	AF06/01/1973	A 12877		
<u>VIESELMAYER RESERVOIR</u> S: 32 T: 7 R: 11W ADAMS MARVIN VIESELMAYER	PUMP	SO		07/06/1973	A 12896		
<u>THIRTY-TWO MILE CREEK, WEST BRANCH, TRIB. TO</u> S: 29 T: 7 R: 11W ADAMS LITTLE BLUE NRD	THIRTY-TWO MILE CREEK RESERVOIR E	ST	79.50	AF05/31/1968	A 11437		

WATER RIGHTS DATA  
CLAIMS AND APPLICATION IN DOWNSTREAM ORDER  
DIVISION NO. 1C

SOURCE LOCATION APPROPRIATOR	CARRIER	USE	PROVJ. GRANT CFS	DATE OF PRIORITY	DOCKET/ APPLI. NUMBER	ANNOA.	FT. NT.
<u>THIRTY-TWO MILE CREEK, WEST BRANCH</u>							
S: 33 T: 7 R: 11W ADAMS FRED & DOROTHY HOHLFELD	PUMP	IR	.72	09/04/1973	A 12936		K
S: 33 T: 7 R: 11W ADAMS HAROLD P KONEN	PUMP	IR	.59	06/03/1975	A 13607		
<u>THIRTY-TWO MILE CREEK, WEST BRANCH, TRIB. TO</u>							
S: 34 T: 7 R: 11W ADAMS ALLEN D SCHUKEI	PUMP	IR	1.04	07/24/1973	A 12910		
S: 22 T: 7 R: 11W ADAMS VERM C ANDERSON	PUMP	IR	.41	11/10/1971	A 12423		K
<u>THIRTY-TWO MILE CREEK, WEST BRANCH</u>							
S: 2 T: 6 R: 11W ADAMS FRED & DOROTHY HOHLFELD	PUMP	IR	.72	09/04/1973	A 12935		K
<u>THIRTY-TWO MILE CREEK, WEST BRANCH, TRIB. TO</u>							
S: 35 T: 7 R: 11W ADAMS HUGH & JEROME THEISEN	PUMP	IR	.50	07/26/1971	A 12331		
<u>THIRTY-TWO MILE CREEK, WEST BRANCH</u>							
S: 6 T: 6 R: 10W ADAMS LAWRENCE D & MERLE W HOFFMAN	PUMP	IR	1.14	03/27/1972	A 12563		
<u>THIRTY-TWO MILE CREEK, TRIB. TO</u>							
S: 29 T: 7 R: 10W ADAMS LITTLE BLUE NRD	THIRTY-TWO MILE CREEK RESERVOIR J	ST	287.60	AF02/18/1975	A 13411		
<u>THIRTY-TWO MILE CREEK RESERVOIR</u>							
S: 29 T: 7 R: 10W ADAMS LITTLE BLUE NRD	PUMP	SO		11/12/1976	A 14547		
<u>THIRTY-TWO MILE CREEK</u>							
S: 33 T: 7 R: 10W ADAMS MELVIN J & LOIS B BUSS	PUMP	IR	.80	07/13/1970	A 11999		
<u>THIRTY-TWO MILE CREEK, TRIB. TO</u>							
S: 28 T: 7 R: 10W ADAMS DENNIS ENGEL	HUESKE RESERVOIR	ST	40.40	AF06/06/1969	A 11720		
<u>HUESKE RESERVOIR</u>							
S: 28 T: 7 R: 10W ADAMS DENNIS ENGEL	PUMP	SO		06/26/1969	A 11740		
<u>THIRTY-TWO MILE CREEK</u>							
S: 28 T: 7 R: 10W ADAMS SOUTHERN HILLS RANCH	PUMP	IR	1.43	03/10/1961	A 9905		K
S: 27 T: 7 R: 10W ADAMS SOUTHERN HILLS REALTY CORPORATION	PUMP	IR	.96	07/24/1970	A 12027		K
<u>BLUE RIVER, LITTLE</u>							
S: 30 T: 6 R: 9W ADAMS CARL MEFFORD	PUMP	IR	.06	09/06/1946	A 3953		K
S: 31 T: 6 R: 9W ADAMS GERALD F FRERICHS	PUMP	IR	.23	02/05/1976	A 13993		

WATER RIGHTS DATA  
CLAIMS AND APPLICATION IN DOWNSTREAM ORDER  
DIVISION NO. 1C

SOURCE LOCATION APPROPRIATOR	CARRIER	USE	PROVI. GRANT CFS	DATE OF PRIORITY	DOCKET/ APPLI. NUMBER	ANNOA.	FT. NT.
<u>BLUE RIVER, LITTLE</u> S: 32 T: 6 R: 9W ADAMS ALTA T HAGEMeyer ET AL	PUMP	IR	.36	09/15/1953	A 5569		K
<u>BLUE RIVER, LITTLE, TRIB. TO</u> S: 33 T: 6 R: 9W ADAMS ED LIGHTNER	PUMP	IR	.96	02/09/1976	A 13999		
<u>BLUE RIVER, LITTLE</u> S: 5 T: 5 R: 9W ADAMS RIVERVIEW FARMS, INC	PUMP	IR	.40	01/24/1977	A 14653		
<u>ASH CREEK, TRIB. TO</u> S: 21 T: 5 R: 10W ADAMS KEN K PEIL	PUMP	IR	.84	04/25/1972	A 12608		
S: 10 T: 5 R: 10W ADAMS ROBERT E KRUEGER	PUMP	IR	1.34	01/16/1979	A 15391		
S: 6 T: 4 R: 9W WEBSTER LITTLE BLUE NRD	HUBL RESERVOIR	ST	48.80	AF11/03/1980	A 15727		
<u>BLUE RIVER, LITTLE, TRIB. TO</u> S: 19 T: 5 R: 8W CLAY DEAN HABA	HABA RESERVOIR	ST	10.64	AF08/08/1969	A 11763		
<u>HABA RESERVOIR</u> S: 19 T: 5 R: 8W CLAY DEAN HABA	PUMP	SO		09/29/1970	A 12090		
<u>BLUE RIVER, LITTLE</u> S: 16 T: 5 R: 8W CLAY ALVIN G & ALICE B PAUS	PUMP	IR	.22	05/15/1933	A 2321		
<u>PAWNEE CREEK</u> S: 22 T: 8 R: 11W ADAMS MILTON LISIUS	PUMP	IR	.91	07/27/1971	A 12334		
S: 23 T: 8 R: 11W ADAMS MILDRED KRAL	PUMP	IR	.53	02/15/1978	A 15183		
<u>PAWNEE CREEK, TRIB. TO</u> S: 26 T: 8 R: 11W ADAMS G A (MRS) HERMANN	PUMP	IR	.86	09/30/1975	A 13821		
S: 35 T: 8 R: 11W ADAMS JUNIATA FEED YARDS	PUMP	IR	.57	09/05/1972	A 12737		
S: 26 T: 8 R: 11W ADAMS MARIE AUGUSTIN	PUMP	IR	.74	11/04/1971	A 12416		
<u>PAWNEE CREEK</u> S: 31 T: 8 R: 10W ADAMS DARREL STROMER	PUMP	IR	1.13	03/24/1975	A 13490		
<u>PAWNEE CREEK, TRIB. TO</u> S: 5 T: 7 R: 10W ADAMS DARREL & MARILYN STROMER	PUMP	IR	.70	04/29/1970	A 11930		

See footnotes and use definitions on page 54.

WATER RIGHTS DATA  
CLAIMS AND APPLICATION IN DOWNSTREAM ORDER  
DIVISION NO. 1C

SOURCE LOCATION APPROPRIATOR	CARRIER	USE	PROVI. GRANT CFS	DATE OF PRIORITY	DOCKET/ APPLI. NUMBER	ANNOTA.	FT. NT.
<u>PAWNEE CREEK</u>							
S: 5 T: 7 R: 10W ADAMS DARREL & MARILYN STROMER	PUMP	IR	.87	04/29/1970	A 11929		
S: 15 T: 7 R: 10W ADAMS D W GERHARD	PUMP	IR	.64	08/30/1949	A 4508		
MILLS-GERHARD HOLDINGS (A PARTNERSHIP)	PUMP	IR	.86	09/14/1982	A 16151		
S: 24 T: 7 R: 10W ADAMS CLARENCE RUTT	PUMP	IR	.91	06/24/1977	A 14993		
S: 25 T: 7 R: 10W ADAMS R JOHN HARRENSTEIN	PUMP	IR	.51	03/08/1978	A 15199		
S: 30 T: 7 R: 9W ADAMS R JOHN HARRENSTEIN	PUMP	IR	.38	03/27/1970	A 11901		
S: 8 T: 6 R: 9W ADAMS DAVID G & SAMMY L LYNN	PUMP	IR	.49	05/17/1971	A 12263		
S: 33 T: 6 R: 9W ADAMS LAMOINE SMIDT	PUMP	IR	1.70	09/13/1974	A 13202		
<u>PAWNEE CREEK, TRIB. TO</u>							
S: 16 T: 6 R: 9W ADAMS MERLYN R LAY	PUMP	IR	1.79	01/23/1970	A 11855		K
S: 21 T: 6 R: 9W ADAMS ALBERTUS N LAY	PUMP	IR	.64	06/25/1976	A 14289		
ALBERTUS N LAY	PUMP	IR	1.06	08/17/1970	A 12059		
S: 15 T: 6 R: 9W ADAMS ED LIGHTNER	PUMP	IR	1.20	02/09/1976	A 14001		K
S: 22 T: 6 R: 9W ADAMS ALBERTUS N LAY	PUMP	IR	.46	07/22/1970	A 12021		
S: 16 T: 7 R: 9W ADAMS EVELYN LAUX	PUMP	IR	.67	06/21/1972	A 12665		K
CENTRAL TECHNICAL COMMUNITY COLLEGE	PUMP	IR	.53	01/15/1976	A 13940		K
S: 22 T: 7 R: 9W ADAMS IVAN D & MELVIN H HOAGLAND	PUMP	IR	.71	04/08/1977	A 14889		
S: 27 T: 7 R: 9W ADAMS CLYDE L KLEAGER	PUMP	IR	1.11	03/13/1972	A 12539		
S: 5 T: 6 R: 9W ADAMS ELDON GROTHEN	PUMP	IR	.79	05/03/1976	A 14205		K
S: 4 T: 6 R: 9W ADAMS MARIE DAMERELL	PUMP	IR	.61	05/19/1971	A 12268		
S: 10 T: 6 R: 9W ADAMS ED LIGHTNER	PUMP	IR	.66	02/09/1976	A 14000		
S: 15 T: 6 R: 9W ADAMS ARTIE (MRS) KEMPER	PUMP	IR	.90	02/09/1976	A 14005		K
RUTH STROMER	PUMP	IR	.30	04/30/1971	A 12243		K
S: 25 T: 6 R: 9W ADAMS GLEN E ELLERMEIER	PUMP	IR	.40	03/19/1975	A 13481		

WATER RIGHTS DATA  
CLAIMS AND APPLICATION IN DOWNSTREAM ORDER  
DIVISION NO. 1C

SOURCE LOCATION APPROPRIATOR	CARRIER	USE	PROVI. GRANT CFS	DATE OF PRIORITY	DOCKET/ APPLI. NUMBER	ANNOA.	FT. NT.
<u>PAWNEE CREEK, TRIB. TO</u>							
S: 25 T: 6 R: 9W ADAMS WESLEY W MOHLING	PUMP	IR	.64	02/10/1971	A 12154		
S: 30 T: 6 R: 8W CLAY ALBERT DAVIS	PUMPS	IR	.46	08/28/1975	A 13778		K
WALDEEN EIGENBERG	PUMP	IR	1.41	11/23/1983	A 16255		
S: 31 T: 6 R: 8W CLAY R LAZY K INC	PUMP	IR	1.69	01/31/1983	A 16169		
ALBERT DAVIS	PUMP	IR	.39	08/06/1976	A 14377		K
<u>PAWNEE CREEK</u>							
S: 5 T: 5 R: 8W CLAY ALFRED & ROBERT F OCKER	PUMP	IR	.61	03/30/1979	A 15443		K
LONNIE G HABA	PUMP	IR	.60	10/22/1971	A 12407		K
S: 4 T: 5 R: 8W CLAY RONALD R DAVIS	PUMP	IR	.71	10/06/1964	A 10450		
<u>PAWNEE CREEK, TRIB. TO</u>							
S: 26 T: 7 R: 9W ADAMS CLYDE L KLEAGER	PUMP	IR	.93	03/13/1972	A 12538		
CLYDE L KLEAGER	PUMP	IR	2.24	03/13/1972	A 12537		
S: 35 T: 7 R: 9W ADAMS RAYMOND & EDWARD HEYE	PUMP	IR	1.31	05/21/1971	A 12273		
DARYL OCHSNER	PUMP	IR	.86	04/01/1970	A 11912		
S: 1 T: 6 R: 9W ADAMS ALBERT DAVIS	PUMP	IR	.43	05/07/1976	A 14214		K
S: 13 T: 6 R: 9W ADAMS NELLE O SPRINGER	PUMP	IR	.46	08/14/1969	A 11767		
S: 11 T: 6 R: 9W ADAMS RAWLEIGH E BRENNICK	PUMP	IR	1.14	07/27/1972	A 12695		
S: 18 T: 6 R: 8W CLAY HERMAN BOHLEN	PUMP	IR	1.13	11/06/1970	A 12108		K
S: 21 T: 6 R: 8W CLAY VIRGIL FREDRICKS	PUMP	IR	.29	04/09/1973	A 12853		K
VIRGIL FREDRICKS	PUMP	IR	.93	07/26/1977	A 15048		K
S: 20 T: 6 R: 8W CLAY HARM JANSSEN	PUMP	IR	.49	09/18/1974	A 13208		K
S: 4 T: 5 R: 8W CLAY NETTIE LINDEMANN	PUMP	IR	.42	08/21/1978	A 15327		K
<u>BLUE RIVER, LITTLE</u>							
S: 15 T: 5 R: 8W CLAY IRVIN E DAVIS	PUMP	IR	.29	06/05/1934	A 2399		K
<u>BLUE RIVER, LITTLE, TRIB. TO</u>							
S: 22 T: 5 R: 8W CLAY EDWIN J PAVELKA	PAVELKA RESERVOIR	ST	59.40	AF07/22/1981	A 15946		

DEPARTMENT OF WATER RESOURCES

WATER RIGHTS DATA  
CLAIMS AND APPLICATION IN DOWNSTREAM ORDER  
DIVISION NO. 1C

SOURCE LOCATION APPROPRIATOR	CARRIER	USE	PROV'L. GRANT CFS	DATE OF PRIORITY	DOCKET/ APPLI. NUMBER	ANNOA.	FT. NT.
<u>PAVELKA RESERVOIR</u>							
S: 22 T: 5 R: 8W CLAY EDWIN J PAVELKA	PUMP	SO		09/24/1981	A 15998		
<u>BLUE RIVER, LITTLE</u>							
S: 22 T: 5 R: 8W CLAY BLUE RIVER FARMS, INC	PUMP	IR	1.69	08/30/1974	A 13184		
S: 23 T: 5 R: 8W CLAY EDWARD J LIPOVSKY	PUMP	IR	1.09	06/23/1948	A 4296	A 4296	D K
EDWARD J LIPOVSKY	PUMP	IR	1.09	04/15/1964	A 10352		
ELDON R KLUVER	PUMP	IR	.09	01/23/1975	A 13369		
S: 25 T: 5 R: 8W CLAY DONALD A WATTS	PUMP	IR	.47	06/06/1952	A 4973		
<u>BLUE RIVER, LITTLE, TRIB. TO</u>							
S: 11 T: 5 R: 8W CLAY RICHARD NEJEZCHLEB	PUMP	IR	.34	11/15/1976	A 14556		K
S: 14 T: 5 R: 8W CLAY ALBERT J NEJEZCHLEB	NEJEZCHLEB RESERVOIR	ST	29.40	AF09/19/1977	A 15114		
<u>NEJEZCHLEB RESERVOIR</u>							
S: 14 T: 5 R: 8W CLAY ALBERT J NEJEZCHLEB	PUMP	SO		10/24/1977	A 15132		K
<u>BLUE RIVER, LITTLE</u>							
S: 25 T: 5 R: 8W CLAY CRAIG BUESCHER	PUMP	IR	2.64	03/20/1979	A 15439		K
<u>BLUE RIVER, LITTLE, TRIB. TO</u>							
S: 19 T: 5 R: 7W CLAY JAMES J LIPOVSKY	JAMES J LIPOVSKY RES.	ST	29.40	AF09/07/1977	A 15107		
<u>LIPOVSKY, JAMES J., RESERVOIR</u>							
S: 19 T: 5 R: 7W CLAY JAMES J LIPOVSKY	PUMP	SO		03/27/1978	A 15215		
<u>LIBERTY CREEK, TRIB. TO</u>							
S: 9 T: 3 R: 8W NUCKOLLS WILLIAM HOELTING	HOELTING RESERVOIR	ST	146.70	AF02/15/1974	A 12982		
S: 33 T: 4 R: 8W NUCKOLLS DAVID F MAZOUR	COYOTE GULCH RESERVOIR	ST	46.80	AF03/31/1980	A 15637		
S: 27 T: 4 R: 8W NUCKOLLS ERNEST POHLMIEIR	POHLMIEIR RESERVOIR	ST	64.80	AF07/12/1967	A 11198		
<u>LIBERTY CREEK</u>							
S: 27 T: 4 R: 8W NUCKOLLS ERNEST POHLMIEIR	PUMP	IR	1.92	03/02/1957	A 9279		K
<u>MOOREHOUSE CREEK</u>							
S: 29 T: 4 R: 8W NUCKOLLS RALPH A HERZ	HERZ RESERVOIR	ST	73.50	AF07/10/1967	A 11196		
<u>HERZ RESERVOIR</u>							
S: 29 T: 4 R: 8W NUCKOLLS RALPH A HERZ	PUMP	SO		11/19/1969	A 11823		

WATER RIGHTS DATA  
CLAIMS AND APPLICATION IN DOWNSTREAM ORDER  
DIVISION NO. 1C

SOURCE LOCATION APPROPRIATOR	CARRIER	USE	PROV'L. GRANT CFS	DATE OF PRIORITY	DOCKET/ APPL. NUMBER	ANNOA.	FT. NT.
<u>DRY CREEK, TRIB. TO</u> S: 9 T: 4 R: 8W NUCKOLLS CHARLES HUBL	HUBL RESERVOIR	ST	27.41	AF10/16/1967	A 11262		
<u>HUBL RESERVOIR</u> S: 9 T: 4 R: 8W NUCKOLLS CHARLES HUBL	PUMP	SO		10/27/1969	A 11818		
<u>LIBERTY CREEK, TRIB. TO</u> S: 3 T: 4 R: 8W NUCKOLLS JOHN W HUBL	JOHN HUBL RESERVOIR	ST	48.80	AF05/25/1971	A 12279		
S: 33 T: 5 R: 8W CLAY GENE MAZOUR	GENE MAZOUR RESERVOIR	ST	58.80	AF04/28/1980	A 15643		
<u>MAZOUR, GENE, RESERVOIR</u> S: 33 T: 5 R: 8W CLAY GENE MAZOUR	PUMP	SO		10/20/1980	A 15723		
<u>LIBERTY CREEK, TRIB. TO</u> S: 34 T: 5 R: 8W CLAY THERESA VAP	VAP RESERVOIR	ST	16.90	AF05/09/1983	A 16198		
<u>VAP RESERVOIR</u> S: 34 T: 5 R: 8W CLAY THERESA VAP	PUMP	SO		05/09/1983	A 16199		
<u>BLUE RIVER, LITTLE</u> S: 34 T: 5 R: 7W CLAY JACK B HUBBELL	PUMP	IR	1.88	03/07/1927	A 1907		K
<u>BLUE RIVER, LITTLE, TRIB. TO</u> S: 8 T: 4 R: 7W NUCKOLLS RONALD SKALKA	RONALD SKALKA RESERVOIR	ST	107.80	AF06/02/1970	A 11952		
<u>BLUE RIVER, LITTLE</u> S: 34 T: 5 R: 7W CLAY JAYMES & JANET HUBBELL	PUMP	IR	.30	09/21/1946	A 3966		
S: 3 T: 4 R: 7W NUCKOLLS STEVEN D TROUDT	PUMP	IR	.36	02/16/1960	A 9796		
WARD L SHAW	PUMP	IR	.31	05/15/1996	A 8564		K
S: 11 T: 4 R: 7W NUCKOLLS WILMA D JONES	PUMP NO. 2	IR	.94	03/02/1954	A 6016		
WILMA D JONES	PUMP	IR	.94	08/13/1979	A 15549	A-6016	D
GORDON WATTS	PUMP	IR	.60	04/06/1950	A 4634		
<u>BLUE RIVER, LITTLE, TRIB. TO</u> S: 31 T: 6 R: 7W CLAY LLOYD H DANA	PUMP	IR	.57	08/30/1970	A 12043		K
<u>BUFFALO CREEK, TRIB. TO</u> S: 6 T: 5 R: 7W CLAY LEONARD A DANA	PUMP	IR	.21	09/13/1972	A 12742		K
S: 5 T: 5 R: 7W CLAY MARY LANNING HOSPITAL TRUST	PUMP	IR	.46	04/22/1971	A 12233		K

DEPARTMENT OF WATER RESOURCES



WATER RIGHTS DATA  
CLAIMS AND APPLICATION IN DOWNSTREAM ORDER  
DIVISION NO. 1C

SOURCE LOCATION APPROPRIATOR	CARRIER	USE	PROVI. GRANT CFS	DATE OF PRIORITY	DOCKET/ APPLI. NUMBER	ANNOA.	FT. NT.
<u>BUFFALO CREEK, TRIB. TO</u>							
S: 9 T: 5 R: 7W CLAY							
ORA N GLASS	PUMP	IR	2.49	03/27/1973	A 12840		K
S: 18 T: 5 R: 7W CLAY							
JOHN J HAJNY JR	PUMP	IR	.21	05/06/1975	A 13573		K
S: 7 T: 5 R: 7W CLAY							
DELORES J SCHLIEP	SCHLIEP RESERVOIR	ST	4.20	AF05/11/1970	A 11937		
<u>SCHLIEP RESERVOIR</u>							
S: 7 T: 5 R: 7W CLAY							
DELORES J SCHLIEP	PUMP	SO		07/02/1970	A 11988		
<u>BUFFALO CREEK</u>							
S: 17 T: 5 R: 7W CLAY							
A J SKALKA & SONS	PUMP	IR	2.93	08/21/1979	A 15566		
<u>BUFFALO CREEK, TRIB. TO</u>							
S: 21 T: 5 R: 7W CLAY							
JOSEPH R SKALKA	SKALKA RESERVOIR	ST	20.00	AF09/08/1976	A 14447		
ROBERT E WATTS	PUMP	IR	.54	01/03/1972	A 12472		
S: 22 T: 5 R: 7W CLAY							
MARION B WOLFE	PUMP	IR	2.19	09/29/1976	A 14486		
S: 25 T: 5 R: 7W CLAY							
MELVIN HOYT	HOYT RESERVOIR	ST	19.40	AF10/13/1977	A 15126		
<u>HOYT RESERVOIR</u>							
S: 25 T: 5 R: 7W CLAY							
MELVIN HOYT	PUMP	SO		11/25/1977	A 15144		
<u>BUFFALO CREEK, TRIB. TO</u>							
S: 36 T: 5 R: 7W CLAY							
GEORGE A CROFT	PUMP	IR	.27	06/20/1977	A 14986		K
<u>WALNUT CREEK, TRIB. TO</u>							
S: 28 T: 4 R: 7W NUCKOLLS							
ROBERT E DRUDIK	DRUDIK RESERVOIR	ST	39.00	AF02/28/1972	A 12524		
S: 21 T: 4 R: 7W NUCKOLLS							
LOUIS MAZOUR	MAZOUR RESERVOIR	ST	89.22	AF06/19/1967	A 11178		
<u>MAZOUR RESERVOIR</u>							
S: 21 T: 4 R: 7W NUCKOLLS							
RICHARD MAZOUR	PUMP	SO		08/08/1977	A 15070		
<u>WALNUT CREEK</u>							
S: 12 T: 4 R: 7W NUCKOLLS							
WILMA D JONES	PUMP	IR	.10	03/15/1978	A 15201		
<u>BLUE RIVER, LITTLE</u>							
S: 12 T: 4 R: 7W NUCKOLLS							
WILMA D JONES	PUMP	IR	.89	01/29/1947	A 4028		
WILMA D JONES	PUMP	IR	.89	08/20/1979	A 15565	A-4028	D
<u>BLUE RIVER, LITTLE, TRIB. TO</u>							
S: 13 T: 4 R: 7W NUCKOLLS							
WILMA D JONES	BOYD JONES RESERVOIR	ST	40.60	AF06/10/1974	A 13046		

WATER RIGHTS DATA  
CLAIMS AND APPLICATION IN DOWNSTREAM ORDER  
DIVISION NO. 1C

SOURCE LOCATION APPROPRIATOR	CARRIER	USE	PROVI. GRANT CFS	DATE OF PRIORITY	DOCKET/ APPL. NUMBER	ANNOA.	FT. NT.
<u>JONES BOYD RESERVOIR</u>							
S: 13 T: 4 R: 7W NUCKOLLS							
WILMA D JONES	PUMP	SO		03/15/1978	A 15200		
WILMA D JONES	PUMP	SI		03/15/1978	A 15200	A-4028	
<u>BLUE RIVER, LITTLE</u>							
S: 18 T: 4 R: 6W NUCKOLLS							
SHUCK DRILLING COMPANY	PUMP	IR	.29	08/31/1940	A 3247		
SHUCK DRILLING COMPANY	PUMP	IR	.61	08/06/1964	A 10419		
SHUCK DRILLING COMPANY	PUMP	IR	1.34	08/21/1980	A 15708		
JAMES D & ALLEN FEREBEE	PUMP	IR	1.24	06/08/1964	A 10382		
S: 19 T: 4 R: 6W NUCKOLLS							
LYON ESTATE & KATHERINE A MYERS	PUMP	IR	.84	11/12/1964	A 10468		K
CORA BARTLETT	PUMPS	IR	.08	08/07/1935	A 2553		K
CORA BARTLETT	PUMP	IR	.26	03/29/1955	A 7287		
S: 20 T: 4 R: 6W NUCKOLLS							
LYON ESTATE & KATHERINE A MYERS	PUMP	IR	2.11	03/27/1957	A 9408		K
S C S FARMS	PUMP	IR	.51	02/27/1974	A 12989		
<u>BLUE RIVER, LITTLE, TRIB. TO</u>							
S: 5 T: 4 R: 6W NUCKOLLS							
RITA JACOBSEN	PUMP	IR	1.07	07/15/1971	A 12323		K
S: 7 T: 4 R: 6W NUCKOLLS							
WILMA D JONES	JONES RESERVOIR	ST	24.10	AF07/18/1977	A 15035		
<u>JONES RESERVOIR</u>							
S: 7 T: 4 R: 6W NUCKOLLS							
WILMA D JONES	PUMP	SO		08/05/1977	A 15068		
<u>BLUE RIVER, LITTLE</u>							
S: 21 T: 4 R: 6W NUCKOLLS							
DARWIN & SANDRA STERKEL	PUMP	IR	1.14	03/19/1957	A 9372		
DARWIN & SANDRA STERKEL	PUMP	IR	1.87	02/05/1965	A 10526		
S: 20 T: 4 R: 6W NUCKOLLS							
GORDON F & SHIRLEY R SHUCK	PUMP	IR	1.74	03/27/1964	A 10336		
S: 28 T: 4 R: 6W NUCKOLLS							
IVAN KING	PUMP	IR	.30	02/07/1956	A 8350		
ROY BURKETT	PUMP	IR	.13	02/14/1956	A 8357		
ROY BURKETT	PUMP	IR	1.00	03/08/1957	A 9306		
S: 27 T: 4 R: 6W NUCKOLLS							
SHIRLEY R SHUCK	PUMP	IR	1.51	03/24/1978	A 15213		
<u>OX BOW CREEK, TRIB. TO</u>							
S: 8 T: 3 R: 6W NUCKOLLS							
J P WEHRMAN	WEHRMAN RESERVOIR	ST	40.90	AF04/17/1978	A 15239		
S: 31 T: 4 R: 6W NUCKOLLS							
WILMA D JONES	RUTTMAN RESERVOIR	ST	27.00	AF10/13/1959	A 9769		
<u>RUTTMAN RESERVOIR</u>							
S: 31 T: 4 R: 6W NUCKOLLS							
WILMA D JONES	PUMP	SO		10/13/1959	A 9898		

WATER RIGHTS DATA  
CLAIMS AND APPLICATION IN DOWNSTREAM ORDER  
DIVISION NO. 1C

SOURCE LOCATION APPROPRIATOR	CARRIER	USE	PROVI. GRANT CFS	DATE OF PRIORITY	DOCKET/ APPLI. NUMBER	ANNOA.	FT. NT.
<u>BLUE RIVER, LITTLE, TRIB. TO</u> S: 2 T: 3 R: 6W NUCKOLLS							
LOREN JENSEN	JENSEN RESERVOIR	ST	64.00	AF03/07/1967	A 11060		
<u>BLUE RIVER, LITTLE</u> S: 36 T: 4 R: 6W NUCKOLLS							
LAVON SCHOOF	PUMP	IR	.04	01/09/1957	A 9090		K
S: 1 T: 3 R: 6W NUCKOLLS							
JOHN L SCROGGIN	PUMP	IR	1.31	06/02/1934	A 2394		
JOHN L SCROGGIN	PUMP	IR	.53	10/27/1941	A 3524	R P-341	
DORIS SCHUMACHER FARM	PUMP	IR	.53	07/18/1961	A 9953	A-3524R	D
DORIS SCHUMACHER FARM	PUMP	IR	1.78	07/18/1961	A 9954		
<u>BLUE RIVER, LITTLE, TRIB. TO</u> S: 25 T: 4 R: 6W NUCKOLLS							
F A MOUNTFORD	MOUNTFORD LAKE	ST	49.00	AF09/15/1960	A 9862		
S: 36 T: 4 R: 6W NUCKOLLS							
LAVON SCHOOF	SCHOOF RESERVOIR	ST	50.00	AF09/04/1981	A 15988		
<u>SCHOOF RESERVOIR</u> S: 36 T: 4 R: 6W NUCKOLLS							
LAVON SCHOOF	PUMP	SO		01/25/1982	A 16057		
<u>BLUE RIVER, LITTLE, TRIB. TO</u> S: 31 T: 4 R: 5W NUCKOLLS							
MARY MAZOUR	MAZOUR-SCHROEDER RES.	ST	23.10	AF10/18/1971	A 12402		
<u>MAZOUR-SCHROEDER RESERVOIR</u> S: 31 T: 4 R: 5W NUCKOLLS							
MARY MAZOUR	PUMP	SO		11/04/1971	A 12418		
<u>BLUE RIVER, LITTLE</u> S: 7 T: 3 R: 5W NUCKOLLS							
DORIS E SCHUMACHER	PUMP NO. 2	IR	1.61	10/27/1941	A 3524		
DORIS E SCHUMACHER	PUMP	IR	1.61	07/18/1961	A 9953	A-3524	D
<u>ELK CREEK</u> S: 24 T: 3 R: 8W NUCKOLLS							
WEHRMAN & SON	PUMP	IR	.54	12/08/1964	A 10483		
S: 28 T: 3 R: 7W NUCKOLLS							
HENRY E WEHRMAN JR	PUMP	IR	1.74	03/09/1971	A 12180		
<u>ELK CREEK, TRIB. TO</u> S: 28 T: 3 R: 7W NUCKOLLS							
HENRY E WEHRMAN JR	WEHRMAN RESERVOIR	ST	16.50	AF05/12/1971	A 12256		
<u>WEHRMAN RESERVOIR</u> S: 28 T: 3 R: 7W NUCKOLLS							
HENRY E WEHRMAN JR	PUMP	SI		10/07/1971	A 12395	A-12180	
<u>ELK CREEK, TRIB. TO</u> S: 32 T: 3 R: 6W NUCKOLLS							
ROBERT FRAHM	ROBERT FRAHM RESERVOIR	ST	26.90	AF08/03/1977	A 15063		

WATER RIGHTS DATA  
CLAIMS AND APPLICATION IN DOWNSTREAM ORDER  
DIVISION NO. 1C

SOURCE LOCATION APPROPRIATOR	CARRIER	USE	PROVL. GRANT CFS	DATE OF PRIORITY	DOCKET/ APPLI. NUMBER	ANNOA.	FT. NT.
<u>FLK CREEK</u>							
S: 13 T: 3 R: 6W NUCKOLLS SCHUMACHER FARM TRUST	PUMP	IR	1.57	04/20/1978	A 15240		
S: 12 T: 3 R: 6W NUCKOLLS DORIS E SCHUMACHER	PUMPS	IR	.71	06/22/1957	A 9522		
<u>BLUE RIVER, LITTLE, TRIB. TO</u>							
S: 9 T: 3 R: 5W NUCKOLLS SCROGGIN BROTHERS	PUMP	IR	.93	04/18/1977	A 14908		
<u>TURTLE CREEK</u>							
S: 1 T: 2 R: 6W NUCKOLLS ELMER J WILLIAMS	WILLIAMS RESERVOIR	ST	191.00	AF03/26/1958	A 9607		
<u>WILLIAMS RESERVOIR</u>							
S: 1 T: 2 R: 6W NUCKOLLS ELMER J WILLIAMS	WILLIAMS CANAL	SO		03/26/1958	A 9692		
<u>TURTLE CREEK, TRIB. TO</u>							
S: 20 T: 3 R: 5W NUCKOLLS SCROGGIN BROTHERS	SCROGGIN RESERVOIR	ST	47.32	AF09/06/1962	A 10100		
<u>BLUE RIVER, LITTLE, TRIB. TO</u>							
S: 10 T: 3 R: 5W NUCKOLLS MYRON KEIM	PUMP	IR	2.01	07/02/1971	A 12312		
S: 11 T: 3 R: 5W NUCKOLLS RUSSELL SCHROEDER	PUMP	IR	.53	05/20/1977	A 14950		K
<u>BLUE RIVER, LITTLE</u>							
S: 13 T: 3 R: 5W NUCKOLLS JAMES BURESH	PUMP	IR	.66	06/19/1981	A 15896		
<u>THAMES CREEK</u>							
S: 26 T: 3 R: 5W NUCKOLLS DEWANE & JENS HOUTWED	PUMP	IR	.21	04/09/1958	A 9611		
<u>BLUE RIVER, LITTLE, TRIB. TO</u>							
S: 25 T: 3 R: 5W NUCKOLLS VIVIAN D DROHMAN	DROHMAN RESERVOIR	ST	22.00	AF02/27/1969	A 11657		
<u>DROHMAN RESERVOIR</u>							
S: 25 T: 3 R: 5W NUCKOLLS VIVIAN D DROHMAN	PUMP	SO		02/27/1969	A 11658		
<u>BLUE RIVER, LITTLE</u>							
S: 19 T: 3 R: 4W THAYER H LOUIS MEYER	PUMP	IR	.31	01/10/1964	A 10274		K
<u>BLUE RIVER, LITTLE, TRIB. TO</u>							
S: 2 T: 3 R: 5W NUCKOLLS MOYN KEIM	PUMP	IR	.20	07/02/1971	A 12311		
S: 2 T: 3 R: 5W NUCKOLLS ANNE SCHROEDER ESTATE	PUMP	IR	.36	09/08/1971	A 12375		
S: 2 T: 3 R: 5W NUCKOLLS NORBERT SCHROEDER	SCHROEDER RESERVOIR	ST	26.30	AF06/13/1975	A 13622		
<u>SCHROEDER RESERVOIR</u>							
S: 2 T: 3 R: 5W NUCKOLLS NORBERT SCHROEDER	PUMP	SO		06/13/1975	A 13623		

WATER RIGHTS DATA  
CLAIMS AND APPLICATION IN DOWNSTREAM ORDER  
DIVISION NO. 1C

SOURCE LOCATION APPROPRIATOR	CARRIER	USE	PROVL. GRANT CFS	DATE OF PRIORITY	DOCKET/ APPLI. NUMBER	ANNOA.	FT. NT.
<u>BLUE RIVER, LITTLE, TRIB. TO</u>							
S: 1 T: 3 R: 5W NUCKOLLS ELLIOTT N JAGELS	JAGELS RESERVOIR	ST	49.70	AF06/13/1967	A 11170		
S: 36 T: 4 R: 5W NUCKOLLS WAYNE JAGELS	PUMP	IR	.40	05/20/1970	A 11944		K
<u>BLUE RIVER, LITTLE</u>							
S: 25 T: 3 R: 4W THAYER ELMER, ROBERT & STEPHEN WERNER	PUMP	IR	.22	04/18/1949	A 4465		K
S: 20 T: 3 R: 3W THAYER EVERETT R & MARILYN M SCHARDT	PUMP	IR	1.01	06/20/1966	A 10868		
S: 36 T: 3 R: 3W THAYER FERD W MCKENZIE	PUMPS	IR	.21	11/02/1937	A 2799		K
LYLE D MCLAUGHLIN	PUMP	IR	.66	09/03/1970	A 12071		
S: 1 T: 2 R: 3W THAYER FERD W MCKENZIE	PUMP	IR	.66	10/30/1974	A 13246		
FERD W MCKENZIE	PUMP	IR	.72	11/14/1955	A 8251		
ERNEST & DARLENE A WIEDEL	PUMP	IR	.86	01/20/1965	A 10516		
HEBRON HI PRO PORK PRODUCERS, INC	PUMP	ST	1.11	03/22/1965	A 10576		
<u>BLUE RIVER, LITTLE, TRIB. TO</u>							
S: 31 T: 3 R: 2W THAYER THAYER COUNTY	HEBRON RESERVOIR	ST	33.40	AF06/27/1975	A 13640		
<u>SPRING CREEK, TRIB. TO</u>							
S: 19 T: 2 R: 6W NUCKOLLS KENNETH CORMAN	CORMAN RESERVOIR	ST	39.46	AF11/06/1961	A 9996		
<u>CORMAN RESERVOIR</u>							
S: 19 T: 2 R: 6W NUCKOLLS KENNETH CORMAN	PUMP	SO		10/02/1962	A 10110		
<u>SPRING CREEK, TRIB. TO</u>							
S: 27 T: 2 R: 6W NUCKOLLS BEAUFORD E HOYER	PUMP	IR	.70	06/09/1978	A 15274		K
S: 26 T: 2 R: 6W NUCKOLLS GENERAL AGRICULTURAL SERVICES, LTD	SIMONSEN RESERVOIR	ST	51.40	AF08/10/1962	A 10096		
<u>SIMONSEN RESERVOIR</u>							
S: 26 T: 2 R: 6W NUCKOLLS GENERAL AGRICULTURAL SERVICES, LTD	PUMP	SO		10/05/1962	A 10115		
<u>SPRING CREEK</u>							
S: 17 T: 2 R: 5W NUCKOLLS JEPPESEN FARMS, INC	JEPPESEN RESERVOIR	ST	23.00	AF08/29/1969	A 11788		
<u>JEPPESEN RESERVOIR</u>							
S: 17 T: 2 R: 5W NUCKOLLS JEPPESEN FARMS, INC	PUMP	SO		08/29/1969	A 11789		
<u>SPRING CREEK</u>							
S: 9 T: 1 R: 4W THAYER CURTIS B & NANCY A FINTEL	PUMP	IR	.21	12/21/1957	A 9581		

WATER RIGHTS DATA  
CLAIMS AND APPLICATION IN DOWNSTREAM ORDER  
DIVISION NO. 1C

SOURCE LOCATION APPROPRIATOR	CARRIER	USE	PROVI. GRANT CFS	DATE OF PRIORITY	DOCKET/ APPLI. NUMBER	ANNOA.	FT. NT.
<u>SPRING CREEK</u> S: 10 T: 1 R: 4W THAYER PAUL KOESTER	PUMP	IR	.17	02/20/1968	A 11342		K
<u>SPRING CREEK, TRIB. TO</u> S: 11 T: 1 R: 4W THAYER ALMA BOSTELMAN	BOSTELMAN RESERVOIR	ST	37.00	AF07/13/1984	A 16311		
S: 4 T: 1 R: 4W THAYER FINTEL ENTERPRISES, INC	PUMP	IR	.11	01/06/1967	A 11008		K
FINTEL ENTERPRISES, INC	FINTEL RESERVOIR	ST	36.60	AF04/21/1967	A 11108		
<u>FINTEL RESERVOIR</u> S: 4 T: 1 R: 4W THAYER FINTEL ENTERPRISES, INC	PUMP	SI		04/21/1967	A 11109	A-11008	K
<u>SPRING CREEK, TRIB. TO</u> S: 3 T: 1 R: 4W THAYER ADALIA K FRUM	PUMP	IR	.50	04/11/1966	A 10828		
<u>SPRING CREEK</u> S: 35 T: 2 R: 4W THAYER ARTHUR BRETTMANN	PUMP	IR	.77	09/30/1974	A 13215		
<u>SPRING CREEK, TRIB. TO</u> S: 8 T: 2 R: 4W THAYER HENRY H SCHIERMEYER	PUMP	IR	.25	12/04/1974	A 13300		K
S: 3 T: 2 R: 4W THAYER GAYLORD & BEATRICE EHLERS	EHLERS RESERVOIR	ST	42.90	AF02/14/1977	A 14714		
GAYLORD & BEATRICE EHLERS	PUMP	IR	1.54	02/17/1977	A 14737		
<u>EHLERS RESERVOIR</u> S: 3 T: 2 R: 4W THAYER GAYLORD & BEATRICE EHLERS	PUMP	SI		02/17/1977	A 14738	A-14737	
<u>SPRING CREEK</u> S: 18 T: 2 R: 3W THAYER ROLAND G KOERWITZ	PUMP	IR	.20	08/15/1958	A 9638		K
S: 17 T: 2 R: 3W THAYER ERNEST C WIEDEL	PUMP	IR	.12	10/20/1947	A 4130		K
S: 9 T: 2 R: 3W THAYER ELMER J HEIDER ET AL	PUMP	IR	.25	04/11/1951	A 4840		K
S: 15 T: 2 R: 3W THAYER ERNEST C WIEDEL ET AL	PUMP	IR	.69	03/26/1976	A 14124		
S: 14 T: 2 R: 3W THAYER JAMES E WEHRBEIN	PUMP	IR	.64	03/25/1971	A 12193		K
<u>SPRING CREEK, TRIB. TO</u> S: 11 T: 2 R: 3W THAYER ERNEST C WIEDEL	ERNEST WIEDEL RESERVOIR	ST	30.30	AF04/09/1970	A 11916		
<u>SPRING CREEK</u> S: 12 T: 2 R: 3W THAYER ERNEST & DARLENE A WIEDEL	PUMP	IR	.36	04/20/1953	A 5273		

DEPARTMENT OF WATER RESOURCES

WATER RIGHTS DATA  
CLAIMS AND APPLICATION IN DOWNSTREAM ORDER  
DIVISION NO. 1C

SOURCE LOCATION APPROPRIATOR	CARRIER	USE	PROVI. GRANT CFS	DATE OF PRIORITY	DOCKET/ APPLI. NUMBER	ANNOA.	FT. NT.
<u>BLUE RIVER, LITTLE</u>							
S: 8 T: 2 R: 2W THAYER EDDIE J BAXA	PUMP	IR	.66	01/22/1955	A 7041		K
S: 9 T: 2 R: 2W THAYER DON & JUDITH A GERDES	PUMP	IR	1.73	01/08/1979	A 15383		
DON & JUDITH A GERDES	PUMP	IR	.93	01/25/1937	A 2682		
S: 10 T: 2 R: 2W THAYER GLENN R & MICHAEL G FISCHER	PUMP	IR	.76	12/02/1965	A 10724		
JOHN DONDLINGER	PUMP	IR	1.16	03/03/1958	A 9599		
JOHN DONDLINGER	PUMP	IR	.11	05/04/1956	A 8538		
<u>DRY CREEK</u>							
S: 32 T: 1 R: 3W THAYER KARIS V & SHIRLEY J KUHLMANN	PUMP	IR	.19	09/18/1970	A 12081		K
KARIS V KUHLMANN	PUMP	IR	.61	05/03/1984	A 16297		
<u>DRY CREEK, TRIB. TO</u>							
S: 32 T: 1 R: 3W THAYER GILKESON & SAWYER	PUMP	IR	.56	04/05/1971	A 12205		
S: 28 T: 1 R: 3W THAYER EDWIN H HOOPS	PUMP	IR	.29	08/02/1974	A 13123		
<u>DRY CREEK</u>							
S: 15 T: 1 R: 3W THAYER ADOLPH GEHLE	PUMP	IR	.44	01/15/1968	A 11314		K
S: 10 T: 1 R: 3W THAYER WILLIAM VORDERSTRASSE	PUMP	IR	.55	03/28/1972	A 12564		
<u>DRY CREEK, TRIB. TO</u>							
S: 3 T: 1 R: 3W THAYER CLARENCE VORDERSTRASSE	VORDERSTRASSE RESERVOIR	ST	35.50	AF10/22/1980	A 15724		
<u>VORDERSTRASSE RESERVOIR</u>							
S: 3 T: 1 R: 3W THAYER CLARENCE VORDERSTRASSE	PUMP	SO		01/12/1982	A 16046		
<u>DRY CREEK</u>							
S: 12 T: 1 R: 3W THAYER HERMAN DAGEFORDE	PUMP	IR	.39	10/02/1967	A 11259		
S: 1 T: 1 R: 3W THAYER CLINTON F EASTON	PUMP	IR	.93	06/26/1968	A 11462		
S: 31 T: 2 R: 2W THAYER EUGENE J WIEDEL	PUMP	IR	1.76	08/14/1967	A 11223		
<u>DRY CREEK, TRIB. TO</u>							
S: 36 T: 2 R: 3W THAYER ERNEST & DARLENE A WIEDEL	RIPPE RESERVOIR NO. 1	ST	9.57	AF01/16/1968	A 11318		
S: 4 T: 1 R: 2W THAYER HENRY VIRUS	PUMP	IR	.71	07/22/1974	A 13092		
<u>DRY CREEK</u>							
S: 11 T: 2 R: 2W THAYER JOHN L WEHRBEIN	PUMP	IR	.71	05/04/1971	A 12247		

WATER RIGHTS DATA  
CLAIMS AND APPLICATION IN DOWNSTREAM ORDER  
DIVISION NO. 1C

SOURCE LOCATION APPROPRIATOR	CARRIER	USE	PROV. GRANT CFS	DATE OF PRIORITY	DOCKET/ APPL. NUMBER	ANNOA.	FT. NT.
<u>BLUE RIVER, LITTLE</u>							
S: 11 T: 2 R: 2W THAYER ROBERT J KRAKOW	PUMP	IR	.68	01/17/1955	A 6999		K
S: 2 T: 2 R: 2W THAYER KENNETH KRAKOW	PUMP	IR	.21	04/05/1956	A 8461		
S: T: 2 R: 2W THAYER ROBERT J KRAKOW	PUMP	IR	.42	03/08/1967	A 11066		K
<u>BLUE RIVER, LITTLE, TRIB. TO</u>							
S: 24 T: 2 R: 2W THAYER HAROLD R FISCHER	FISCHER RESERVOIR	ST	41.50	AF06/16/1970	A 11974		
<u>BLUE RIVER, LITTLE</u>							
S: 4 T: 2 R: 1W THAYER JOE G HERGOTT	PUMP	IR	.96	08/20/1974	A 13161		
S: 34 T: 3 R: 1W THAYER DURFLINGER HEIRS	PUMP	IR	.17	09/16/1955	A 8131		K
S: 35 T: 3 R: 1W THAYER JEWELL L & MARGARET BUCHLI	PUMP	IR	.77	07/20/1964	A 10395		K
S: 26 T: 3 R: 1W THAYER RAYMOND W MAU	PUMP	IR	1.44	07/27/1964	A 10401		
S: 23 T: 3 R: 1W THAYER HARRY WIEDEL	PUMP	IR	.33	04/15/1966	A 10832		
S: 24 T: 3 R: 1W THAYER RAYMOND W MAU	PUMP	IR	1.53	02/11/1972	A 12504		#
S: 19 T: 3 R: 1E JEFFERSON LEE A SNYDER ESTATE	PUMPS	IR	.36	05/02/1955	A 7435		K
S: 21 T: 3 R: 1E JEFFERSON MARVIN SCHOEN	PUMP	IR	1.41	03/20/1961	A 9912		
<u>SANDY CREEK, BIG, TRIB. TO</u>							
S: 8 T: 7 R: 8W CLAY CHARLES WM ROBACK	PUMP	IR	2.16	04/09/1970	A 11917		
<u>SANDY CREEK, BIG</u>							
S: 20 T: 6 R: 7W CLAY LITTLE BLUE NRD	BIG SANDY RES. 20-6-7	ST	1610.00	AF06/19/1981	A 15897		
S: 22 T: 6 R: 7W CLAY JACK E PESHEK	PUMP	IR	.90	12/07/1972	A 12773		K
S: 23 T: 6 R: 7W CLAY JACK E PESHEK	PUMP	IR	1.13	12/07/1972	A 12772		
S: 26 T: 6 R: 7W CLAY ORVIS PESHEK	PUMP	IR		06/29/1984	A 16307		
<u>SANDY CREEK, BIG, TRIB. TO</u>							
S: 31 T: 6 R: 6W CLAY DANA G FISHER	FISHER RESERVOIR NO. 1	ST	16.50	AF01/30/1976	A 13976		
<u>FISHER RESERVOIR NO. 1</u>							
S: 31 T: 6 R: 6W CLAY DANA G FISHER	PUMP	SO		02/25/1977	A 14757		



WATER RIGHTS DATA  
CLAIMS AND APPLICATION IN DOWNSTREAM ORDER  
DIVISION NO. 1C

SOURCE LOCATION APPROPRIATOR	CARRIER	USE	PROVI. GRANT CFS	DATE OF PRIORITY	DOCKET/ APPL. NUMBER	ANNOA.	FT. NT.
<u>SANDY CREEK, BIG, TRIB. TO</u>							
S: 32 T: 6 R: 6W CLAY	PUMP	IR	.84	03/09/1973	A 12824		K
ROBERT M SHUCK TRUST	PUMP	IR	1.37	01/15/1971	A 12139		K
ROBERT M SHUCK TRUST							
S: 4 T: 5 R: 6W CLAY	PUMP	IR	1.93	08/27/1975	A 13769		
STANLEY, LYLE & VANCE KNUDSON							
<u>SANDY CREEK, BIG</u>							
S: 10 T: 5 R: 6W CLAY	PUMP	IR	.50	02/13/1968	A 11335		K
LLOYD STERTZ							
<u>SANDY CREEK, BIG, TRIB. TO</u>							
S: 2 T: 5 R: 7W CLAY	PUMP	IR	.53	06/02/1971	A 12290		K
F W STAHNKE	PUMP	IR	.30	04/07/1971	A 12207		K
B CHARLES JOHNSON							
S: 12 T: 5 R: 7W CLAY	PUMP	IR	.23	07/28/1975	A 13689		K
WARREN E HARMS	PUMP	IR	.36	03/29/1977	A 14861		
SCULLY ESTATES LIMITED PARTNERSHIP (THE)							
S: 19 T: 5 R: 6W CLAY	PUMP	IR	1.09	11/24/1972	A 12767		
VERN WATSON	PUMP	IR	.23	08/27/1974	A 13173		K
HAZEL J WOOD							
S: 17 T: 5 R: 6W CLAY	PUMP	IR	.14	06/02/1971	A 12289		K
ROBERTA BUTLER	PUMP	IR	.87	06/02/1971	A 12288		
LORA HAKANSON							
S: 20 T: 5 R: 6W CLAY	PUMP	IR	.70	05/24/1971	A 12276		
DALE FRAHM							
S: 27 T: 5 R: 6W CLAY	PUMP	IR	.69	03/14/1972	A 12542		K
MCREYNOLDS FARMS INC							
<u>SANDY CREEK, BIG</u>							
S: 32 T: 5 R: 5W CLAY	PUMP	IR	.57	06/13/1979	A 15490		K
RANDAL K GUNN							
<u>SANDY CREEK, BIG, TRIB. TO</u>							
S: 17 T: 5 R: 5W CLAY	PUMP	IR	.99	02/19/1974	A 12984		
SCULLY ESTATES LIMITED PARTNERSHIP (THE)	PUMP	IR	1.29	02/16/1972	A 12509		K
ROBERT H & BRUCE D PEGLER							
S: 20 T: 5 R: 5W CLAY	PUMP	IR	2.06	11/18/1971	A 12430		K
HAROLD E BECK							
S: 11 T: 4 R: 5W NUCKOLLS	PUMP	IR	1.14	05/24/1972	A 12636		
NELSON LAND & CATTLE, INC							
<u>SANDY CREEK, BIG</u>							
S: 2 T: 4 R: 5W NUCKOLLS	PUMP	IR	.94	02/20/1975	A 13426		
JANET L SCHARDT							
<u>SANDY CREEK, BIG, TRIB. TO</u>							
S: 1 T: 4 R: 5W NUCKOLLS	PUMP	IR	.61	09/04/1970	A 12072		
SCULLY ESTATES LIMITED PARTNERSHIP (THE)							

WATER RIGHTS DATA  
CLAIMS AND APPLICATION IN DOWNSTREAM ORDER  
DIVISION NO. 1C

SOURCE LOCATION APPROPRIATOR	CARRIER	USE	PROVI. GRANT CFS	DATE OF PRIORITY	DOCKET/ APPLI. NUMBER	ANNOA.	FT. NT.
<u>SANDY CREEK, BIG</u>							
S: 12 T: 4 R: 5W NUCKOLLS HELEN WILLIAMS	PUMP	IR	.41	08/29/1974	A 13177		K
S: 7 T: 4 R: 42 THAYER LORENE BETHKE KENNETH BENKER	PUMP PUMP	IR IR	1.90 .49	01/03/1984 07/23/1971	A 16258 A 12330		
<u>SANDY CREEK, LITTLE, WEST TRIB. TO</u>							
S: 34 T: 7 R: 7W CLAY ESTHER C YOST	PUMP	IR	1.36	02/28/1975	A 13449		K
S: 3 T: 6 R: 7W CLAY FIVE-D CORPORATION	PUMP	IR	3.04	02/06/1975	A 13387		K
S: 35 T: 7 R: 7W CLAY HERTEL ESTATE	PUMP	IR	.86	09/29/1971	A 12390		
S: 8 T: 6 R: 6W CLAY E M BURGHART	PUMP	IR	.57	07/30/1973	A 12912		K
S: 12 T: 6 R: 7W CLAY DOROTHY I VONSPRECKELSEN	PUMP	IR	.10	05/15/1972	A 12629		K
S: 7 T: 6 R: 6W CLAY BEVERLY J SCHELKOPF, TRUSTEE	PUMP	IR	1.36	06/24/1970	A 11981		
<u>SANDY CREEK, LITTLE, WEST</u>							
S: 8 T: 6 R: 6W CLAY RUSSELL GODTEL	PUMP	IR	.46	12/09/1970	A 12125		K
S: 13 T: 6 R: 6W CLAY BOBBIE MIHM	PUMP	IR	.20	08/20/1979	A 15560		K
<u>SANDY CREEK, LITTLE, WEST TRIB. TO</u>							
S: 12 T: 6 R: 6W CLAY HARLAN D MACK	PUMP	IR	.57	10/30/1974	A 13248		
<u>SANDY CREEK, LITTLE, WEST</u>							
S: 21 T: 6 R: 5W CLAY LEE E NELSON	PUMP	IR	1.60	09/23/1965	A 10703		K
<u>SANDY CREEK, LITTLE, WEST TRIB. TO</u>							
S: 21 T: 6 R: 5W CLAY LEE & LYLE NELSON	PUMP	IR	.23	08/26/1965	A 10682		K
S: 34 T: 6 R: 5W CLAY JIMMIE OVERTURF	JIM OVERTURF RESERVOIR	ST	21.00	AF07/29/1975	A 13694		
S: 2 T: 5 R: 5W CLAY LEONARD CARLSON HEIRS	PUMP	IR	.31	11/17/1972	A 12766		K
S: 10 T: 5 R: 5W CLAY RICHARD YOST JAMES R MOORE	YOST RESERVOIR PUMP	ST IR	21.90 2.23	AF07/27/1972 08/22/1975	A 12698 A 13758		
<u>SANDY CREEK, LITTLE, WEST</u>							
S: 10 T: 5 R: 5W CLAY RICHARD YOST	PUMP	IR	.23	07/27/1972	A 12696		K
S: 23 T: 5 R: 5W CLAY FLOYDE A & ROLLAND L ANDERSON	PUMP	IR	1.57	03/10/1976	A 14085		K

WATER RIGHTS DATA  
CLAIMS AND APPLICATION IN DOWNSTREAM ORDER  
DIVISION NO. 1C

SOURCE LOCATION APPROPRIATOR	CARRIER	USE	PROVI. GRANT CFS	DATE OF PRIORITY	DOCKET/ APPLI. NUMBER	ANNOA.	FT. NT.
<u>SANDY CREEK, LITTLE, WEST, TRIB. TO</u>							
S: 22 T: 5 R: 5W CLAY	PUMP	IR	.86	10/15/1974	A 13233		K
ALBERT LOBEDA							
S: 26 T: 5 R: 5W CLAY	PUMP	IR	.26	08/18/1971	A 12357		
SCULLY ESTATES LIMITED PARTNERSHIP (THE)							
S: 25 T: 5 R: 5W CLAY	PUMP	IR	2.06	04/08/1975	A 13538		K
FLOYD A ANDERSON							
S: 26 T: 5 R: 5W CLAY	PUMP	IR	.17	10/17/1975	A 13832		K
WIGHT BROTHERS							
S: 13 T: 5 R: 5W CLAY	PUMP	IR	.17	08/19/1974	A 13159		K
GENE ANDERSEN							
<u>SANDY CREEK, LITTLE, WEST</u>							
S: 19 T: 5 R: 4W FILLMORE	PUMP	IR	.29	08/24/1964	A 10428		K
FLOYD A ANDERSON							
ANDERSONS OF ONG	PUMP	IR	.24	04/08/1975	A 13537		K
S: 29 T: 5 R: 4W FILLMORE							
ERWIN L NELSON	PUMP	IR	.42	02/28/1956	A 8383		
ROY J LONSDALE	PUMP	IR	.25	05/23/1969	A 11709		K
S: 32 T: 5 R: 4W FILLMORE							
DON L & MARVIN F WILLIAMS	PUMP	IR	1.13	08/31/1959	A 9754		K
S: 6 T: 4 R: 4W THAYER							
DON L WILLIAMS	PUMP	IR	.31	08/01/1972	A 12703		K
<u>SANDY CREEK, BIG</u>							
S: 8 T: 4 R: 4W THAYER							
HAROLD GRONE	PUMP	IR	.47	05/18/1970	A 11940		
S: 16 T: 4 R: 4W THAYER							
SLAGEL & POHLING	PUMP	IR	2.03	02/14/1975	A 13407		
JERRY L WHITE	PUMP	IR	.87	04/30/1964	A 10363		
S: 15 T: 4 R: 4W THAYER							
JOHN E MEYER	PUMP	IR	.59	02/18/1963	A 10145		
S: 24 T: 4 R: 4W THAYER							
EDNA W HUMPHRIES	PUMP	IR	2.64	11/09/1967	A 11275		
EDNA W HUMPHRIES	PUMP	IR	1.40	10/16/1972	A 12751		K
<u>SANDY CREEK, BIG, TRIB. TO</u>							
S: 25 T: 4 R: 4W THAYER							
H W WEDDELL ESTATE	WEDDELL RESERVOIR	ST	31.70	AF02/14/1973	A 12807		
S: 13 T: 4 R: 4W THAYER							
EDNA W HUMPHRIES	LIPPITT RESERVOIR	ST	24.00	AF09/16/1960	A 9863		
<u>LIPPITT RESERVOIR</u>							
S: 13 T: 4 R: 4W THAYER							
EDNA W HUMPHRIES	PUMP	SO		09/16/1960	A 9969		
<u>SANDY CREEK, BIG, TRIB. TO</u>							
S: 13 T: 4 R: 4W THAYER							
EDNA W HUMPHRIES	PUMP	IR	.71	09/08/1975	A 13797		

WATER RIGHTS DATA  
CLAIMS AND APPLICATION IN DOWNSTREAM ORDER  
DIVISION NO. 1C

SOURCE LOCATION APPROPRIATOR	CARRIER	USE	PROVI. GRANT/ CFS	DATE OF PRIORITY	DOCKET/ APPLI. NUMBER	ANNOA.	FT. NT.
<u>SANDY CREEK, BIG, TRIB, TO</u>							
S: 18 T: 4 R: 3W THAYER BRINEGAR & SON, INC.	BRINEGAR RESERVOIR	IR	19.60	AF05/08/1984	A 16298		
<u>SANDY CREEK, BIG</u>							
S: 19 T: 4 R: 3W THAYER ELVA LAUTENSCHLAGER	PUMP	IR	.59	04/19/1971	A 12225		
S: 20 T: 4 R: 3W THAYER DONALD W & COLLEENNE J WIDLER	PUMP	IR	.24	01/12/1970	A 11849		K
S: 21 T: 4 R: 3W THAYER NORMAN W LANGE	PUMP	IR	.46	08/04/1956	A 8718		K
<u>SANDY CREEK, BIG, TRIB, TO</u>							
S: 16 T: 5 R: 4W FILLMORE R & M CORPORATION	PUMP	IR	.29	06/10/1970	A 11958		K
S: 23 T: 5 R: 4W FILLMORE RONALD J ALFS ET AL	PUMP	IR	.21	06/10/1970	A 11959		K
S: 31 T: 5 R: 3W FILLMORE THOMAS D HEINRICHS	PUMP	IR	1.08	02/22/1972	A 12517		
S: 5 T: 4 R: 3W THAYER J W MAUST	PUMP	IR	2.04	11/29/1971	A 12451		
<u>SANDY CREEK, BIG</u>							
S: 26 T: 4 R: 3W THAYER WAYNE LAHNERS	PUMPS	IR	.23	10/31/1961	A 9995		K
S: 6 T: 3 R: 2W THAYER HARRIET L JENSEN	PUMP	IR	.22	05/20/1968	A 11427		K
S: 5 T: 3 R: 2W THAYER ROBERT R DILL	PUMP	IR	.47	12/30/1959	A 9785		
<u>SANDY CREEK, BIG, SOUTH FORK, TRIB, TO</u>							
S: 29 T: 5 R: 6W CLAY BUSSELL & GINGRICH	PUMP	IR	.91	11/23/1970	A 12118		K
<u>SANDY CREEK, BIG, SOUTH FORK</u>							
S: 33 T: 5 R: 6W CLAY ELDON G GROVE	PUMP	IR	.46	09/14/1973	A 12940		
ELDON G GROVE	PUMP	IR	.52	09/14/1973	A 12941		K
<u>SANDY CREEK, BIG, SOUTH FORK, TRIB, TO</u>							
S: 33 T: 5 R: 6W CLAY DJANE COXBILL	PUMP	IR	.16	01/11/1979	A 15389		
<u>SANDY CREEK, BIG, SOUTH FORK</u>							
S: 3 T: 4 R: 6W NUCKOLLS MCREYNOLDS FARMS INC	PUMP	IR	1.13	03/07/1978	A 15198		
<u>SANDY CREEK, BIG, SOUTH FORK, TRIB, TO</u>							
S: 34 T: 5 R: 6W CLAY M B SWANSON	PUMP	IR	.89	02/27/1969	A 11656		
S: 2 T: 4 R: 6W NUCKOLLS LON E SPRINGER	PUMP	IR	.73	04/26/1971	A 12237		

DEPARTMENT OF WATER RESOURCES

WATER RIGHTS DATA  
CLAIMS AND APPLICATION IN DOWNSTREAM ORDER  
DIVISION NO. 1C

SOURCE LOCATION APPROPRIATOR	CARRIER	USE	PROVI. GRANT CFS	DATE OF PRIORITY	DOCKET/ APPLI. NUMBER	ANNOA.	FT. NT.
<u>SANDY CREEK, BIG, SOUTH FORK, TRIB. TO</u>							
S: 2 T: 4 R: 6W NUCKOLLS							
R E GASS	PUMP	IR	.36	11/19/1971	A 12432		K
S: 10 T: 4 R: 6W NUCKOLLS							
EARL F HART	PUMP	IR	.36	10/03/1974	A 13216		
<u>SANDY CREEK, BIG, SOUTH FORK</u>							
S: 12 T: 4 R: 6W NUCKOLLS							
W D S FARMS, INC	PUMP	IR	.61	09/27/1971	A 12388		
<u>SANDY CREEK, BIG, SOUTH FORK, TRIB. TO</u>							
S: 8 T: 4 R: 5W NUCKOLLS							
VERLE G KEIM	PUMP	IR	1.09	11/02/1971	A 12415		
<u>SANDY CREEK, BIG, SOUTH FORK</u>							
S: 16 T: 4 R: 5W NUCKOLLS							
OLIVER LANG ET AL	PUMP	IR	.97	03/28/1972	A 12567		K
<u>SANDY CREEK, BIG, SOUTH FORK, TRIB. TO</u>							
S: 11 T: 4 R: 5W NUCKOLLS							
SCULLY ESTATES LIMITED PARTNERSHIP (THE)	PUMP	IR	.57	02/15/1977	A 14720		
<u>SANDY CREEK, BIG, SOUTH FORK</u>							
S: 23 T: 4 R: 5W NUCKOLLS							
NELSON LAND & CATTLE, INC	PUMP	IR	.69	05/24/1972	A 12637		
<u>SANDY CREEK, BIG, SOUTH FORK, TRIB. TO</u>							
S: 14 T: 4 R: 5W NUCKOLLS							
SCULLY ESTATES LIMITED PARTNERSHIP (THE)	PUMP	IR	.61	05/10/1972	A 12625		
<u>SANDY CREEK, BIG, SOUTH FORK</u>							
S: 24 T: 4 R: 5W NUCKOLLS							
JOHN E DAHL	PUMP	IR	.66	10/16/1974	A 13234		
MARY D BIGLER	PUMP	IR	.63	04/08/1983	A 16188		
S: 31 T: 4 R: 4W THAYER							
LIELA J KRUPICKA	PUMP	IR	.12	08/12/1959	A 9747		K
<u>SANDY CREEK, BIG, SOUTH FORK, TRIB. TO</u>							
S: 20 T: 4 R: 5W NUCKOLLS							
NOVA WILLIAMS	PUMP	IR	.54	09/17/1974	A 13205		K
S: 28 T: 4 R: 5W NUCKOLLS							
DARRELL KEIM	PUMP	IR	.70	12/10/1965	A 10730		K
S: 27 T: 4 R: 5W NUCKOLLS							
DEAN KEIM	PUMP	IR	2.26	03/15/1972	A 12552		
<u>SANDY CREEK, BIG, SOUTH FORK</u>							
S: 9 T: 3 R: 4W THAYER							
DUANE ALBERS	PUMP	IR	.57	01/22/1965	A 10519		
<u>SANDY CREEK, BIG, SOUTH FORK, TRIB. TO</u>							
S: 21 T: 4 R: 4W THAYER							
WALTER HOLTZEN	PUMP	IR	1.44	05/03/1971	A 12245 T T-5		
NANCY MILEGER	PUMP	IR	.67	04/13/1971	A 12222		
S: 27 T: 4 R: 4W THAYER							
DON E HEINRICHS	PUMP	IR	.81	12/09/1966	A 10996		

WATER RIGHTS DATA  
CLAIMS AND APPLICATION IN DOWNSTREAM ORDER  
DIVISION NO. 1C

SOURCE LOCATION APPROPRIATOR	CARRIER	USE	PROVI. GRANT CFS	DATE OF PRIORITY	DOCKET/ APPLI. NUMBER	ANNOA.	FT. NT.
<u>SANDY CREEK, BIG, SOUTH FORK, TRIB. TO</u>							
S: 27 T: 4 R: 4W THAYER							
DON E HEINRICHS	PUMP	IR	.54	05/04/1964	A 10364		
DON E HEINRICHS	PUMP	IR	.58	05/04/1964	A 10365		K
S: 34 T: 4 R: 4W THAYER							
RAYMOND FICKEN	PUMP	IR	.76	01/19/1970	A 11852		
S: 35 T: 4 R: 4W THAYER							
DALE E & DARLENE M BOHLING	PUMP	IR	.99	02/14/1975	A 13408		K
S: 25 T: 4 R: 4W THAYER							
WALTER E & LORETTA C HEINRICHS	PUMP	IR	.43	01/09/1975	A 13351		K
<u>SANDY CREEK, BIG, SOUTH FORK</u>							
S: 12 T: 3 R: 4W THAYER							
NORRIS W SCHARDT	PUMP	IR	1.06	10/04/1974	A 13219		
S: 8 T: 3 R: 3W THAYER							
DARRELL & CAROLYN DEGNER	PUMP	IR	.60	10/04/1974	A 13218		
<u>SANDY CREEK, BIG, SOUTH FORK, TRIB. TO</u>							
S: 4 T: 3 R: 3W THAYER							
ERNEST KAPPERMAN	PUMP	IR	.77	12/03/1971	A 12453		
<u>SANDY CREEK, BIG, SOUTH FORK</u>							
S: 10 T: 3 R: 3W THAYER							
HAROLD HERGOTT	PUMP	IR	.44	12/29/1956	A 9067		
S: 18 T: 3 R: 2W THAYER							
JOHANNES DITTBRENNER	PUMP	IR	.34	07/14/1966	A 10887		
S: 17 T: 3 R: 2W THAYER							
DARRELL L HINTZ	PUMP	IR	.41	01/13/1966	A 10749		
S: 9 T: 3 R: 2W THAYER							
LONNIE PRIEFERT	PUMP	IR	1.01	08/20/1973	A 12923		
<u>SANDY CREEK, BIG</u>							
S: 6 T: 3 R: 1W THAYER							
DAIL VORDERSTRASSE	PUMP	IR	.29	04/11/1935	A 2537		K
<u>SANDY CREEK, DRY, TRIB. TO</u>							
S: 30 T: 6 R: 3W FILLMORE							
R & M CORPORATION	PUMP	IR	.79	06/10/1970	A 11960		K
S: 5 T: 5 R: 3W FILLMORE							
MAYNARD J MERRYMAN	PUMP	IR	.17	08/07/1969	A 11762		K
<u>SANDY CREEK, DRY, TRIB. TO DEAN DRAIN</u>							
S: 36 T: 6 R: 5W CLAY							
EVERETT L BENSON	BENSON RESERVOIR	ST	7.20	AF09/04/1962	A 10098		
<u>BENSON RESERVOIR</u>							
S: 36 T: 6 R: 5W CLAY							
EVERETT L BENSON	PUMP	SO		03/07/1963	A 10156		
<u>SANDY CREEK, DRY, TRIB. TO</u>							
S: 3 T: 5 R: 4W FILLMORE							
M E HENDRICKSON	PUMP	IR	1.20	01/22/1970	A 11853		

DEPARTMENT OF WATER RESOURCES

WATER RIGHTS DATA  
CLAIMS AND APPLICATION IN DOWNSTREAM ORDER  
DIVISION NO. 1C

SOURCE LOCATION APPROPRIATOR	CARRIER	USE	PROVI. GRANT CFS	DATE OF PRIORITY	DOCKET/ APPLI. NUMBER	ANNOA.	FT. NT.
<u>SANDY CREEK, DRY, TRIB. TO</u>							
S: 11 T: 5 R: 4W FILLMORE ALFS IMPLEMENT & WELL DRILLING CO	PUMP	IR	.96	06/10/1970	A 11964		K
S: 12 T: 5 R: 4W FILLMORE ALFS IMPLEMENT & WELL DRILLING CO	PUMPS	IR	2.28	06/10/1970	A 11962		
S: 7 T: 5 R: 3W FILLMORE WAYNE D & BARBARA E KEMPF	PUMP	IR	.59	08/12/1965	A 10671		
DON FLORY	PUMP	IR	1.04	08/24/1971	A 12360		
BRINKMAN FARMS, INC	PUMP	IR	4.20	06/06/1962	A 10077		
S: 18 T: 5 R: 3W FILLMORE BRINKMAN FARMS, INC	PUMP	IR	.77	06/06/1962	A 10076		
BRINKMAN FARMS, INC	PUMP	IR	1.34	06/06/1962	A 10075		
S: 16 T: 5 R: 3W FILLMORE MAHLON V & RUBY KENNEL	PUMP	IR	1.15	04/11/1967	A 11099		
S: 20 T: 5 R: 3W FILLMORE SWARTZENDRUBER BROS	PUMP	IR	.89	01/23/1967	A 11027		
DON FLORY	PUMP	IR	.98	01/18/1967	A 11020		
<u>SANDY CREEK, DRY</u>							
S: 16 T: 5 R: 3W FILLMORE HENRY W LAUBER	PUMP	IR	.26	09/06/1956	A 8810		K
S: 15 T: 5 R: 3W FILLMORE GEORGE W COWAN	PUMP	IR	1.26	09/06/1956	A 8811		K
<u>SANDY CREEK, DRY, TRIB. TO</u>							
S: 10 T: 5 R: 3W FILLMORE RONALD J ALFS	PUMP	IR	2.04	06/10/1970	A 11963		
S: 1 T: 5 R: 3W FILLMORE JOHNIE GIRNUS	PUMP	IR	.69	06/24/1974	A 13051		K
<u>SANDY CREEK, DRY</u>							
S: 26 T: 5 R: 3W FILLMORE STEIDER, STEIDER & KEMPF	PUMP	IR	.50	08/10/1956	A 8735		K
<u>SANDY CREEK, DRY, TRIB. TO</u>							
S: 27 T: 5 R: 3W FILLMORE BUDDENBERG HEIRS	PUMP	IR	2.19	04/24/1972	A 12605		
S: 26 T: 5 R: 3W FILLMORE MARY H FRENZEN	PUMP	IR	.49	03/07/1968	A 11361		
S: 25 T: 5 R: 3W FILLMORE SMITH FARMS COMPANY	PUMP	IR	.74	02/13/1962	A 10014		
<u>SANDY CREEK, DRY</u>							
S: 3 T: 4 R: 2W THAYER F HERBERT BRUNING	PUMP	IR	.33	12/24/1974	A 13331		K
<u>SANDY CREEK, DRY, LITTLE, TRIB. TO</u>							
S: 35 T: 5 R: 2W FILLMORE LITTLE BLUE NRD	BIG SANDY CREEK RESERVOIR 35-5-2	ST	1904.00	AF06/10/1983	A 16205		

WATER RIGHTS DATA  
CLAIMS AND APPLICATION IN DOWNSTREAM ORDER  
DIVISION NO. 1C

SOURCE LOCATION APPROPRIATOR	CARRIER	USE	PROV. GRANT CFS	DATE OF PRIORITY	DOCKET/ APPLI. NUMBER	ANNOA.	FT. NT.
<u>SANDY CREEK, DRY, TRIB. TO</u>							
S: 8 T: 5 R: 2W FILLMORE MERVELL D & ELLIS BUMGARNER	PUMP	IR	.90	05/18/1971	A 12265		
S: 13 T: 5 R: 2W FILLMORE BRINKMAN FARMS, INC	PUMP	IR	1.49	02/19/1975	A 13419		
<u>SANDY CREEK, DRY, LITTLE TRIB. TO</u>							
S: 30 T: 5 R: 1W FILLMORE EDWARD J SIEBER	SIEBER RESERVOIR	ST	22.20	AF11/28/1962	A 10126		
<u>SANDY CREEK, BIG</u>							
S: 11 T: 3 R: 1W THAYER LUTHER WALLS	PUMP	IR	1.34	03/27/1970	A 11902		#
S: 12 T: 3 R: 1W THAYER WILFRID F & LOLA M HERGOTT	PUMP	IR	.18	10/29/1945	A 3857		
WILFRID F & LOLA M HERGOTT	PUMP	IR	.30	05/06/1955	A 7447		
S: 7 T: 3 R: 1W THAYER FRED H ENDORF	PUMPS	IR	.79	01/13/1967	A 11014		K
S: 17 T: 3 R: 1E JEFFERSON KLEINE FARMS, INC	PUMP	IR	1.51	11/24/1956	A 8996		
<u>SANDY CREEK, BIG, TRIB. TO</u>							
S: 17 T: 3 R: 1E JEFFERSON GAME & PARKS COMMISSION	ALEXANDRIA RESERVOIR	ST	71.00	AF08/29/1950	A 4742		
S: 16 T: 3 R: 1E JEFFERSON GAME & PARKS COMMISSION	JEFFERSON COUNTY RES.	ST	300.00	AF06/14/1940	A 3179		
<u>SANDY CREEK, BIG</u>							
S: 16 T: 3 R: 1E JEFFERSON LENA A FRIESEN	PUMP	IR	.80	10/30/1956	A 8939		
S: 22 T: 3 R: 1E JEFFERSON THERESA LANDKAMER	PUMP	IR	.41	06/19/1970	A 11976		
ERNEST K DUX	PUMP	IR	.80	08/06/1956	A 8722		
JOHN C BULIN JR	PUMP	IR	.51	06/09/1955	A 7639		
GLENN POWELL	PUMP	IR	1.00	02/18/1965	A 10536		
<u>BLUE RIVER, LITTLE</u>							
S: 23 T: 3 R: 1E JEFFERSON KAHLER EVERETT A & HELEN	PUMP	IR	.26	07/20/1970	A 12015		
HENRY H MEYER	PUMP	IR	.29	08/23/1955	A 7975		K
S: 24 T: 3 R: 1E JEFFERSON JOE LABASS	PUMP	IR	.22	02/20/1935	A 2517		K
JOE & HELEN L LABASS	PUMP	IR	2.36	11/22/1974	A 13286		
JOE LABASS	POWELL RESERVOIR	ST	74.00	AF05/10/1940	A 3153		
<u>SANDY CREEK, LITTLE</u>							
S: 33 T: 4 R: 1E JEFFERSON MYRA THOMPSON, INC	PUMP	IR	.56	01/24/1975	A 13371		K
S: 3 T: 3 R: 1E JEFFERSON ROBERT MILIUS	PUMP	IR	.76	05/14/1971	A 12261		

DEPARTMENT OF WATER RESOURCES



WATER RIGHTS DATA  
CLAIMS AND APPLICATION IN DOWNSTREAM ORDER  
DIVISION NO. 1C

SOURCE LOCATION APPROPRIATOR	CARRIER	USE	PROVI. GRANT CFS	DATE OF PRIORITY	DOCKET/ APPLI. NUMBER	ANNOA.	FT. NT.
<u>SANDY CREEK, LITTLE</u>							
S: 3 T: 3 R: 1E JEFFERSON MARVIN HERMAN	PUMP	IR	.49	06/28/1968	A 11464		
S: 10 T: 3 R: 1E JEFFERSON WALTER MILIUS	PUMP	IR	.61	06/19/1970	A 11977		
S: 18 T: 3 R: 2E JEFFERSON FRED KUJATH	PUMP	IR	.64	05/29/1968	A 11435		K
<u>BLUE RIVER, LITTLE</u>							
S: 30 T: 3 R: 2E JEFFERSON LAWRENCE JUNKER	PUMP	IR	.46	03/20/1954	A 6083		
S: 29 T: 3 R: 2E JEFFERSON EVERETT A. KAHLER	PUMP	IR	.25	06/06/1955	A 7632		K
S: 33 T: 3 R: 2E JEFFERSON H B & JOSEPHINE BOYDEN	PUMP	IR	1.13	07/10/1975	A 13648		
S: 4 T: 2 R: 2E JEFFERSON H P BOYDEN	PUMP	IR	2.48	10/30/1969	A 11819		
S: 9 T: 2 R: 2E JEFFERSON HARRY K ZWEIFEL	PUMP	IR	.25	07/25/1932	A 2277		
R M WEBLEMOE COMPANY	WEBLEMOE PIPELINE	MF	.90	09/11/1953	A 5562		
VERL SCHOENROCK	PUMP	IR	.75	02/07/1968	A 11333		
EDNA M SCHOENROCK	PUMP	IR	.39	04/14/1956	A 8480		
EDNA M SCHOENROCK	PUMP	IR	.49	01/15/1973	A 12789		
S: 16 T: 2 R: 2E JEFFERSON H B & JOSEPHINE BOYDEN	PUMP	IR	5.20	07/10/1970	A 11996		
S: 22 T: 2 R: 2E JEFFERSON CITY OF FAIRBURY	PUMP	IR	1.01	07/10/1957	A 9529		
<u>BLUE RIVER, LITTLE, TRIB. TO</u>							
S: 22 T: 2 R: 2E JEFFERSON WALTER D MCMULLEN	PUMP	IR	.39	06/21/1973	A 12890		
<u>BLUE RIVER, LITTLE</u>							
S: 15 T: 2 R: 2E JEFFERSON MERLE L & EMMA L BEETLEY	PUMP	IR	.14	07/10/1957	A 9528		
CITY OF FAIRBURY	FAIRBURY PLANT	PR	16.70	10/22/1927	A 1963		
S: 22 T: 2 R: 2E JEFFERSON EDNA M SCHOENROCK	PUMP	IR	1.44	01/15/1973	A 12790		
S: 23 T: 2 R: 2E JEFFERSON DARRELL L FEENEY	PUMP	IR	.97	02/04/1976	A 13988		#
S: 25 T: 2 R: 2E JEFFERSON KENNETH C DODGE	PUMP	IR	1.16	05/29/1981	A 15879		
S: 5 T: 1 R: 3E JEFFERSON ALVA J OSTRANDER	PUMP	IR	2.14	01/02/1957	A 9080		
S: 6 T: 1 R: 3E JEFFERSON ALVA J OSTRANDER	PUMP	IR	.43	11/03/1934	A 2491		K
BILLY D & RITA M STONE	PUMP	IR	1.38	03/06/1969	A 11662		

WATER RIGHTS DATA  
CLAIMS AND APPLICATION IN DOWNSTREAM ORDER  
DIVISION NO. 1C

SOURCE LOCATION APPROPRIATOR	CARRIER	USE	PROVI. GRANT CFS	DATE OF PRIORITY	DOCKET/ APPLI. NUMBER	ANNOTA.	FT. NT.
<u>BLUE RIVER, LITTLE</u> S: 5 T: 1 R: 3E JEFFERSON ROBERT L BAKEWELL	PUMP	1R	.53	04/14/1976	A 14177		
<u>ROSE CREEK, TRIB. TO</u> S: 31 T: 1 R: 2W THAYER MARK & LAURENCE EICKMAN	PUMP	1R	.27	03/31/1971	A 12199		
S: 33 T: 1 R: 2W THAYER MARTIN W SCHLIFE	SCHLIFE RESERVOIR	ST	19.00	AF09/17/1965	A 10691		
<u>BOWMAN CREEK</u> S: 23 T: 1 R: 2W THAYER LITTLE BLUE NRD	MILLER RESERVOIR	ST	215.00	AF07/29/1964	A 10406		
<u>BOWMAN CREEK, TRIB. TO</u> S: 22 T: 1 R: 2W THAYER LITTLE BLUE NRD	LAVERENTZ RESERVOIR	ST	12.70	AF07/29/1964	A 10404		
S: 34 T: 1 R: 2W THAYER LITTLE BLUE NRD	MUMM RESERVOIR	ST	131.73	AF07/29/1964	A 10405		
<u>ROSE CREEK</u> S: 29 T: 1 R: 1W THAYER KENNETH A LAMB	PUMP	1R	.26	08/18/1944	A 3754		
KENNETH A LAMB	LAMB BROTHERS RESERVOIR	ST	7.00	AF09/09/1955	A 8095		
<u>LAMB BROTHERS RESERVOIR</u> S: 29 T: 1 R: 1W THAYER KENNETH A LAMB	PUMP	SO		09/13/1962	A 10106		
KENNETH A LAMB	PUMP	SI		09/13/1962	A 10106	A-3754	
<u>ROSE CREEK</u> S: 29 T: 1 R: 1W THAYER MELVIN L KOSS	PUMP	1R	.90	09/20/1974	A 13211		
<u>ROSE CREEK, TRIB. TO</u> S: 28 T: 1 R: 1W THAYER ERNST H & LOREN PEITHMAN	PUMP	1R	.66	04/15/1976	A 14183		
S: 19 T: 1 R: 1W THAYER LITTLE BLUE NRD	BOWMAN BRANCH RESERVOIR	ST	91.05	AF07/20/1965	A 10659		
<u>SPRING BRANCH, TRIB. TO</u> S: 2 T: 1 R: 2W THAYER LITTLE BLUE NRD	BOWMAN RESERVOIR 3-E	ST	81.60	AF03/13/1972	A 12540		
<u>BOWMAN SPRING BRANCH RESERVOIR 3-E</u> S: 2 T: 1 R: 2W THAYER LITTLE BLUE NRD	PUMP	SO		08/14/1975	A 13735		
<u>SPRING BRANCH, TRIB. TO</u> S: 2 T: 1 R: 2W THAYER LITTLE BLUE NRD	BOWMAN RESERVOIR 3-D	ST	64.60	AF03/13/1972	A 12541		
S: 11 T: 1 R: 2W THAYER LITTLE BLUE NRD	BOWMAN BRANCH RESERVOIR	ST	56.70	AF07/20/1965	A 10660		

See footnotes and use definitions on page 54.

WATER RIGHTS DATA  
CLAIMS AND APPLICATION IN DOWNSTREAM ORDER  
DIVISION NO. 1C

SOURCE LOCATION APPROPRIATOR	CARRIER	USE	PROV. . GRANT CFS	DATE OF PRIORITY	DOCKET/ APPLI. NUMBER	ANNOA.	FT. NT.
<u>SPRING BRANCH</u>							
S: 7 T: 1 R: 1W THAYER HILMAR & KARL KRUEGER	PUMP	IR	.48	07/03/1962	A 10086		
S: 8 T: 1 R: 1W THAYER ERNEST H MEYER	PUMP	IR	.39	01/24/1956	A 8329		
S: 17 T: 1 R: 1W THAYER ERNST H & WILLIAM F PEITHMAN	PUMP	IR	.73	04/02/1969	A 11681		
BEATRICE H & KEITH PATTON	PUMPS	IR	.33	10/14/1938	A 2892		
BEATRICE H & KEITH PATTON	PUMP	IR	.44	06/04/1955	A 7629		
S: 16 T: 1 R: 1W THAYER VERLIN L & ROBERTA J WELCH	PUMP	IR	1.98	01/28/1976	A 13966		
<u>ROSE CREEK</u>							
S: 16 T: 1 R: 1W THAYER DELMA G TEMPLIN	PUMP	IR	.76	04/15/1968	A 11397		
NORMAN H & BARBARA J FANGMEIER	PUMP	IR	.20	03/05/1947	A 4043		
S: 9 T: 1 R: 1W THAYER NORMAN H & BARBARA J FANGMEIER	PUMP	IR	.37	01/27/1967	A 11030		
S: 15 T: 1 R: 1W THAYER CLIFFORD PIERCE	PUMP	IR	.40	09/24/1955	A 8180		
S: 10 T: 1 R: 1W THAYER FRED SAFAR	PUMP	IR	.51	08/20/1955	A 7969		
S: 11 T: 1 R: 1W THAYER LENA GLEBE	PUMP	IR	.21	03/07/1957	A 9300		K
THOMAS L WRIGHT	PUMP	IR	1.20	03/01/1966	A 10783		
<u>ROSE CREEK TRIB. TO</u>							
S: 12 T: 1 R: 1W THAYER THOMAS L WRIGHT	THOMAS WRIGHT RES. NO. 1	ST	3.61	AF04/07/1969	A 11684		
<u>WRIGHT THOMAS RESERVOIR NO. 1</u>							
S: 12 T: 1 R: 1W THAYER THOMAS L WRIGHT	PUMP	SO		04/07/1969	A 11685		
THOMAS L WRIGHT	PUMP	SI		04/07/1969	A 11685	A-10783	
<u>BALLS BRANCH</u>							
S: 34 T: 2 R: 1W THAYER ADOLPH HELLER	PUMP	IR	.54	07/05/1972	A 12677		
S: 2 T: 1 R: 1W THAYER FRANKLIN B KYKER & KYKER HEIRS	PUMP	IR	.29	05/09/1956	A 8554		K
<u>ROSE CREEK</u>							
S: 18 T: 1 R: 1E JEFFERSON ARNOLD & PATRICIA HEITMAN	PUMP	IR	.19	04/26/1956	A 8521		K
ARNOLD & PATRICIA HEITMAN	PUMP	IR	.37	10/22/1957	A 9574		K
ARNOLD & PATRICIA HEITMAN	PUMP	IR	1.59	06/11/1976	A 14267		
S: 16 T: 1 R: 1E JEFFERSON LOWELL & KATHLEEN DEFRAIN	PUMP	IR	.77	09/04/1970	A 12073		
S: 15 T: 1 R: 1E JEFFERSON E JUNIOR CERVENY	PUMP	IR	1.24	12/06/1965	A 10726		

WATER RIGHTS DATA  
CLAIMS AND APPLICATION IN DOWNSTREAM ORDER  
DIVISION NO. 1C

SOURCE LOCATION APPROPRIATOR	CARRIER	USE	PROVI. GRANT CFS	DATE OF PRIORITY	DOCKET/ APPLI. NUMBER	ANNOA. FT. NT.
<u>ROSE CREEK</u> S: 15 T: 1 R: 1E JEFFERSON E JUNIOR CERVENY	PUMP	IR	.29	12/26/1956	A 9059	
<u>BUCKLEY CREEK TRIBUTORY</u> S: 18 T: 2 R: 1E JEFFERSON LITTLE BLUE NRD	DETENTION RESERVOIR	ST	158.19	AF02/15/1966	A 10774	
<u>BUCKLEY CREEK RESERVOIR 3-C</u> S: 18 T: 2 R: 1E JEFFERSON LITTLE BLUE NRD	PUMP	SO		06/25/1969	A 11738	
<u>BUCKLEY CREEK TRIBUTORY</u> S: 30 T: 2 R: 1E JEFFERSON LITTLE BLUE NRD	BUCKLEY CREEK RES. 3-A	ST	160.10	AF05/05/1970	A 11932	
S: 33 T: 2 R: 1E JEFFERSON LITTLE BLUE NRD	BUCKLEY CREEK RES. 3-D	ST	134.30	AF02/01/1979	A 15412	
<u>BUCKLEY CREEK RESERVOIR 3-D</u> S: 33 T: 2 R: 1E JEFFERSON LITTLE BLUE NRD	PUMP	SO		04/28/1977	A 14920	
<u>BUCKLEY CREEK</u> S: 4 T: 1 R: 1E JEFFERSON CARLENE SINN	PUMP	IR	.47	03/18/1968	A 11377	
S: 10 T: 1 R: 1E JEFFERSON EMANUEL CERVENY	PUMP	IR	.57	07/30/1968	A 11519	
<u>BUCKLEY CREEK TRIBUTORY</u> S: 10 T: 1 R: 1E JEFFERSON LITTLE BLUE NRD	BUCKLEY CREEK RES. 3-F	ST	128.20	AF05/05/1970	A 11934	
S: 22 T: 2 R: 1E JEFFERSON LITTLE BLUE NRD	BUCKLEY CREEK RES. 4-A	ST	258.70	AF05/05/1970	A 11933	
S: 26 T: 2 R: 1E JEFFERSON LITTLE BLUE NRD	BUCKLEY CREEK RES. 4-B	ST	138.20	AF02/01/1979	A 15411	
<u>BUCKLEY CREEK</u> S: 12 T: 1 R: 1E JEFFERSON LLOYD GARBER	PUMP	IR	1.07	09/14/1971	A 12380	
<u>ROSE CREEK TRIBUTORY</u> S: 13 T: 1 R: 1E JEFFERSON HEIN BROTHERS	HEIN RESERVOIR	ST	45.00	AF06/23/1960	A 9836	
<u>ROSE CREEK</u> S: 7 T: 1 R: 2E JEFFERSON THEODORE KOHLMAYER	PUMP	IR	.49	10/05/1954	A 6749	
S: 8 T: 1 R: 2E JEFFERSON KENNETH L WEICHEL	PUMP	IR	1.37	10/03/1978	A 15346	
S: 5 T: 1 R: 2E JEFFERSON HAROLD C JUNKER	PUMP	IR	.19	02/29/1956	A 8385	
HAROLD C JUNKER	PUMP	IR	.29	05/14/1955	A 7471	
S: 4 T: 1 R: 2E JEFFERSON SOPHIA L SIEMSEN	PUMP	IR	1.29	05/14/1976	A 14227	

WATER RIGHTS DATA  
CLAIMS AND APPLICATION IN DOWNSTREAM ORDER  
DIVISION NO. 1C

SOURCE LOCATION APPROPRIATOR	CARRIER	USE	PROVI. GRANT CFS	DATE OF PRIORITY	DOCKET/ APPLI. NUMBER	ANNOA.	FT. NT.
<u>ROSE CREEK</u>							
S: 4 T: 1 R: 2E JEFFERSON	PUMP	IR	1.08	04/22/1955	A 7325		
SOPHIA L SIEMSEN	PUMP	IR	1.08	05/14/1976	A 14226	A-7325	D
SOPHIA L SIEMSEN							
S: 11 T: 1 R: 2E JEFFERSON	PUMP	IR	.21	06/02/1955	A 7622		
FRANK KNOCKE	PUMP	IR	.80	04/07/1971	A 12206		
DARWIN & VELMA CAMPBELL	PUMP	IR	1.11	03/28/1966	A 10814		
LILLIAN ADAMS							
S: 12 T: 1 R: 2E JEFFERSON	PUMP	IR	1.49	02/13/1968	A 11334		
RICHARD DEBOER	PUMP	IR	1.17	09/13/1978	A 15342		
DONALD & JIMMY SCHOENROCK	PUMP	IR	1.40	03/04/1957	A 9283		K
DONALD & JIMMY SCHOENROCK							
S: 7 T: 1 R: 3E JEFFERSON	PUMP NO. 3	IR	1.00	05/10/1940	A 3152		
IRENE B RICE							
<u>BLUE RIVER, LITTLE</u>							
S: 4 T: 1 R: 3E JEFFERSON	PUMP	IR	.34	08/19/1955	A 7965		
HERTHA L FAIRCHILD							
S: 9 T: 1 R: 3E JEFFERSON	PUMP	IR	.54	03/28/1956	A 8453	A-8453	D
WILSON E (III) HARDY	PUMP	IR	.50	07/09/1964	A 10392		
WILSON E (III) HARDY	PUMP	IR	.08	07/09/1964	A 10392		
WILSON E (III) HARDY							
S: 10 T: 1 R: 3E JEFFERSON	PUMP	IR	1.04	03/28/1956	A 8454		
ROBERT M & MARY A BELDIN	PUMP	IR	.47	02/26/1968	A 11344		
FREDRICK & VIRGINIA SWARTZ							
S: 14 T: 1 R: 3E JEFFERSON	PUMP	IR	3.91	04/14/1975	A 13553		
EDWARD W WIENKE ET AL							
S: 11 T: 1 R: 3E JEFFERSON	PUMP	IR	.91	12/11/1956	A 9031		
RUDOLPH & ANTON KOEHLER	PUMP	IR	.73	04/11/1967	A 11098		
KATHERINE GILL							
S: 14 T: 1 R: 3E JEFFERSON	PUMP	IR	1.37	07/15/1980	A 15682		
GEORGE MALLEAN							
S: 13 T: 1 R: 3E JEFFERSON	PUMP	IR	1.81	12/28/1964	A 10491		
BANAHAN BROTHERS	PUMP	IR	1.27	12/14/1972	A 12777		
HENRY W MEYERS							
S: 24 T: 1 R: 3E JEFFERSON	PUMP	IR	1.55	06/20/1968	A 11454		
M GENE CASSELL	PUMP	IR	1.24	02/10/1975	A 13394		
WILLIAM N SCHEELE							
S: 30 T: 1 R: 4E JEFFERSON	PUMP	IR	4.63	07/12/1968	A 11483		
ELDEAN & NORMAN J BANAHAN	PUMP	MF	.20	07/05/1972	A 12679		
WAGNER SAND & GRAVEL COMPANY							
S: 31 T: 1 R: 4E JEFFERSON	PUMP	IR	1.01	09/28/1967	A 11256		#
LYNN BANAHAN							

WATER RIGHTS DATA  
CLAIMS AND APPLICATION IN DOWNSTREAM ORDER  
DIVISION NO. 1D

SOURCE LOCATION APPROPRIATOR	CARRIER	USE	PROVI. GRANT CFS	DATE OF PRIORITY	DOCKET/ APPL. NUMBER	ANNOA.	FT. NT.
<u>BLUE RIVER, BIG</u>							
S: 2 T: 11 R: 7W HAMILTON ELTON ELGE	PUMP	IR	1.03	01/17/1972	A 12481		
S: 1 T: 11 R: 7W HAMILTON DWIGHT PASCHKE	PUMP	IR	.50	02/24/1970	A 11875		
S: 31 T: 12 R: 6W HAMILTON O DONALD HARNEY	PUMP	IR	1.34	12/27/1966	A 11004		
S: 24 T: 12 R: 6W HAMILTON J LEROY & BETTE I LUFF	PUMP	IR	1.58	02/04/1976	A 13991		
<u>BLUE RIVER, BIG, TRIB. TO</u>							
S: 14 T: 12 R: 6W HAMILTON UPPER BIG BLUE NRD	LARSON RESERVOIR	ST	50.33	AF10/19/1976	A 14513		
<u>BLUE RIVER, BIG</u>							
S: 7 T: 12 R: 4W YORK DONALD BANKSON	PUMP	IR	.39	01/02/1975	A 13341		
<u>BLUE RIVER, BIG, TRIB. TO</u>							
S: 3 T: 12 R: 3W YORK WERNER ROEHRS	PUMP	IR	1.00	01/09/1973	A 12785		
<u>PRAIRIE CREEK, TRIB. TO</u>							
S: 2 T: 13 R: 4W POLK LLOYD E WIDGA	PUMP	IR	1.11	10/26/1970	A 12102		
<u>PRAIRIE CREEK</u>							
S: 12 T: 13 R: 3W POLK RAYMOND P NYFFELER	PUMP	IR	1.29	03/04/1980	A 15629		
<u>BLUE RIVER, BIG, TRIB. TO</u>							
S: 18 T: 13 R: 2W POLK KENNETH M OLSON	OLSON RESERVOIR	ST	75.60	AF06/21/1974	A 13050		
S: 10 T: 13 R: 2W POLK UPPER BIG BLUE NRD	MENTINK RESERVOIR	ST	30.46	AF09/13/1976	A 14458		
S: 6 T: 13 R: 2W POLK JAMES A ROSENQUIST	ROSENQUIST RESERVOIR	ST	48.50	AF08/01/1973	A 12913		
<u>BLUE RIVER, BIG</u>							
S: 3 T: 13 R: 2W POLK BRUCE L ANDERSON	PUMP	IR	.99	04/18/1938	A 2862		
S: 34 T: 14 R: 2W POLK BRUCE L ANDERSON	ANDERSON RESERVOIR	ST	13.00	AF01/09/1941	A 3365	A-3365	A
BRUCE L ANDERSON	ANDERSON RESERVOIR	SS	44.40	AF01/18/1946	A 3866		
<u>ANDERSON RESERVOIR</u>							
S: 34 T: 14 R: 2W POLK BRUCE L ANDERSON	ANDERSON CANAL	S1		01/18/1946	A 3867	A-2862	
<u>BLUE RIVER, BIG, TRIB. TO</u>							
S: 27 T: 14 R: 2W POLK UPPER BIG BLUE NRD	MERVIN RANSOM RESERVOIR	ST	29.50	AF02/15/1979	A 15416		

WATER RIGHTS DATA  
CLAIMS AND APPLICATION IN DOWNSTREAM ORDER  
DIVISION NO. 1D

SOURCE LOCATION APPROPRIATOR	CARRIER	USE	PROVL. GRANT CFS	DATE OF PRIORITY	DOCKET/ APPLI. NUMBER	ANNOA.	FT. NT.
<u>DAVIS CREEK, TRIB. TO</u> S: 13 T: 14 R: 3W POLK NORMAN LEACH	LEACH RESERVOIR	ST	16.30	AF08/03/1970	A 12042		
<u>BLUE RIVER, BIG</u> S: 6 T: 13 R: 1E BUTLER WILLIAM J PETERS	PUMP	IR	1.68	02/06/1970	A 11860		
S: 7 T: 13 R: 1E BUTLER WILLIAM J & MARIETTA A PETERS	PUMP	IR	.96	07/12/1976	A 14313		
S: 8 T: 13 R: 1E BUTLER UPPER BIG BLUE NRD	SURPRISE RESERVOIR	SS		12/17/1981	A 16037	A-16036	*
<u>BLUE RIVER, BIG, TRIB. TO</u> S: 7 T: 13 R: 1W POLK TORELL BROTHERS	TORELL RESERVOIR	ST	26.10	AF05/31/1967	A 11157		
S: 21 T: 13 R: 1W POLK COUNTY OF POLK	DON ALT RESERVOIR	ST	14.50	AF11/21/1968	A 11588		
<u>BLUE RIVER, BIG</u> S: 16 T: 13 R: 1E BUTLER ERNIE JR SHONKA	PUMP	IR	.86	03/02/1984	A 16277		
W L & R A GREENSLIT	PUMPS	IR	1.57	01/04/1960	A 9787		K
W L & R A GREENSLIT	PUMP	IR	.91	08/29/1974	A 13180		#
S: 15 T: 13 R: 1E BUTLER VILLAGE OF SURPRISE	SURPRISE RESERVOIR	ST	21.00	AF10/13/1941	A 3519		
S: 17 T: 13 R: 2E BUTLER MORRIS T WHITE	PUMP	IR	2.23	01/10/1973	A 12786		
<u>BLUE RIVER, BIG, NORTH FORK, TRIB. TO</u> S: 27 T: 15 R: 2E BUTLER B A SAMEK	PUMP	IR	1.89	05/09/1975	A 13577		
S: 30 T: 15 R: 3E BUTLER CITY OF DAVID CITY	CITY PARK LAKE I	ST	8.00	AF07/01/1982	A 16127		
CITY OF DAVID CITY	CITY PARK LAKE I	ST	15.40	AF07/01/1982	A 16126		
S: 2 T: 14 R: 2E BUTLER UPPER BIG BLUE NRD	STRUEBING RESERVOIR	ST	279.00	AF05/18/1982	A 16106		
<u>STRUEBING RESERVOIR</u> S: 2 T: 14 R: 2E BUTLER UPPER BIG BLUE NRD	PUMP	SO		05/02/1983	A 16194		
<u>BLUE RIVER, BIG, NORTH FORK</u> S: 26 T: 14 R: 2E BUTLER LOWELL GLOCK	PUMP	IR	3.43	04/02/1976	A 14144		
S: 35 T: 14 R: 2E BUTLER HAROLD HEINS & SONS	PUMP	IR	.24	05/24/1977	A 14956		
<u>KEZAN CREEK, TRIB. TO</u> S: 24 T: 14 R: 3E BUTLER UPPER BIG BLUE NRD	DENNIS VRBKA RESERVOIR	ST	11.60	AF04/28/1980	A 15642		

WATER RIGHTS DATA  
CLAIMS AND APPLICATION IN DOWNSTREAM ORDER  
DIVISION NO. 1D

SOURCE LOCATION APPROPRIATOR	CARRIER	USE	PROVI. GRANT CFS	DATE OF PRIORITY	DOCKET/ APPLI. NUMBER	ANNOA.	FT. NT.
<u>BLUE RIVER, BIG, NORTH FORK</u> S: 2 T: 13 R: 2E BUTLER DONALD L MORAVEC	PUMP	IR	.89	08/01/1983	A 16220		
<u>BLUE RIVER, BIG</u> S: 34 T: 13 R: 2E BUTLER PALMER JOHNSON FARMS	PUMP	IR	2.43	08/04/1983	A 16223		
ROBERT E & MARILYN R SCHMITT	PUMPS	IR	.29	02/26/1951	A 4809		
ROBERT E & MARILYN R SCHMITT	PUMP	IR	2.00	01/29/1975	A 13374		
RICHARD & DONALD URBANOVSKY	PUMP	IR	.39	03/19/1975	A 13483		
S: 33 T: 13 R: 2E BUTLER RICHARD & DONALD URBANOVSKY	PUMP	IR	.79	03/31/1976	A 14129		
<u>BLUE RIVER, BIG, TRIB. TO</u> S: 4 T: 12 R: 2E SEWARD EUGENE J KRATOCHVIL	PUMP	IR	.91	07/28/1971	A 12338		
<u>BLUE RIVER, BIG</u> S: 3 T: 12 R: 2E SEWARD NICK KRATOCHVIL	PUMP	IR	1.39	08/03/1966	A 10915		K
<u>BLUE RIVER, BIG, TRIB. TO</u> S: 10 T: 12 R: 2E SEWARD NICK KRATOCHVIL	KRATOCHVIL RESERVOIR	ST	20.05	AF01/16/1967	A 11015		
<u>KRATOCHVIL RESERVOIR</u> S: 10 T: 12 R: 2E SEWARD NICK KRATOCHVIL	PUMP	SI		01/16/1967	A 11016	A-10915	
NICK KRATOCHVIL	PUMP	SO		01/16/1967	A 11016		
<u>BLUE RIVER, BIG</u> S: 10 T: 12 R: 2E SEWARD RAYMOND J PEKAREK	PUMP	IR	2.16	02/14/1972	A 12505		
RAYMOND J PEKAREK	PEKAREK RESERVOIR	ST	8.42	AF02/14/1972	A 12506		
<u>PEKAREK RESERVOIR</u> S: 10 T: 12 R: 2E SEWARD RAYMOND J PEKAREK	PUMP	SI		10/15/1974	A 13232	A-12505	
<u>BLUE RIVER, BIG</u> S: 15 T: 12 R: 2E SEWARD DAVID & SELMA THONEN	PUMP	IR	1.74	12/08/1967	A 11284		
S: 23 T: 12 R: 2E SEWARD WALTER HERPOLSHEIMER	PUMP	IR	.58	03/27/1953	A 5222		K
WALTER HERPOLSHEIMER	PUMP	IR	1.17	01/29/1951	A 4793		
WALTER HERPOLSHEIMER	PUMP	IR	.72	01/22/1964	A 10284		K
WALTER HERPOLSHEIMER	HERPOLSHEIMER RES. NO. 2	ST	9.58	AF01/22/1964	A 10285		
<u>HERPOLSHEIMER RESERVOIR NO. 2</u> S: 23 T: 12 R: 2E SEWARD WALTER HERPOLSHEIMER	PUMP	SI		01/22/1964	A 10286	A-10284	
WALTER HERPOLSHEIMER	PUMP	SO		01/22/1964	A 10286		



WATER RIGHTS DATA  
CLAIMS AND APPLICATION IN DOWNSTREAM ORDER  
DIVISION NO. 1D

SOURCE LOCATION APPROPRIATOR	CARRIER	USE	PROVI. GRANT CFS	DATE OF PRIORITY	DOCKET/ APPLI. NUMBER	ANNOA.	FT. NT.
<u>BLUE RIVER, BIG</u> S: 23 T: 12 R: 2E SEWARD WALTER HERPOLSHEIMER	HERPOLSHEIMER RESERVOIR	ST	130.00	AF09/06/1955	A 8060		
<u>HERPOLSHEIMER RESERVOIR</u> S: 23 T: 12 R: 2E SEWARD WALTER HERPOLSHEIMER	HERPOLSHEIMER CANAL	SO		09/06/1955	A 8684		
WALTER HERPOLSHEIMER	HERPOLSHEIMER CANAL	SI		09/06/1955	A 8684	A-4793	
WALTER HERPOLSHEIMER	HERPOLSHEIMER CANAL	SI		09/06/1955	A 8684	A-5222	
<u>BLUE RIVER, BIG</u> S: 26 T: 12 R: 2E SEWARD CHARLES H MAYLAND	PUMP	IR	.94	07/16/1975	A 13653		
S: 35 T: 12 R: 2E SEWARD GERALD H HEGERHOLZ	PUMP	IR	1.13	03/28/1966	A 10813		
ADOLPH W LUEBBE	PUMP	IR	1.20	02/19/1957	A 9227		
S: 36 T: 12 R: 2E SEWARD EUGENE, R SCOTT & JOHN J SLOUP	PUMPS	IR	1.99	08/29/1975	A 13780		
HAROLD A ROHREN	PUMP	IR	1.51	12/08/1967	A 11283		
HAROLD A ROHREN	ROHREN RESERVOIR	ST	30.00	AF11/12/1974	A 13265		
<u>ROHREN RESERVOIR</u> S: 36 T: 12 R: 2E SEWARD HAROLD A ROHREN	PUMP	SI		11/12/1974	A 13266	A-11283	
<u>BLUE RIVER, BIG</u> S: 36 T: 12 R: 2E SEWARD EUGENE SLOUP	SLOUP RESERVOIR	ST	5.17	AF10/07/1975	A 13827		
<u>SLOUP RESERVOIR</u> S: 36 T: 12 R: 2E SEWARD EUGENE & R SCOTT SLOUP	PUMP	SI		03/15/1976	A 14097	A-13780	
<u>BLUE RIVER, BIG</u> S: 36 T: 12 R: 2E SEWARD KEITH & JUDY BROSE	PUMP	IR	1.40	01/02/1976	A 13925		
S: 6 T: 11 R: 3E SEWARD Dwane L NIEMANN	PUMP	IR	.63	01/14/1974	A 12969		
S: 7 T: 11 R: 3E SEWARD TIM MEINBERG	PUMP	IR	.24	03/30/1950	A 4630		
NEAL SELL	PUMPS	IR	.53	05/25/1965	A 10636		
NEAL SELL	PUMP	IR	1.20	07/29/1976	A 14360		
NEAL SELL	PUMP	IR	1.20	01/04/1961	A 9876		K
NEAL SELL	PUMP	IR	.86	07/22/1970	A 12020		
MARTIN H F LUEBBE	PUMP	IR	.21	06/22/1966	A 10874		K
S: 8 T: 11 R: 3E SEWARD MERVIN F AEGERTER	PUMP	IR	.51	07/16/1974	A 13081		
MERVIN F AEGERTER	PUMP	IR	.41	07/30/1948	A 4316		K
MERVIN F AEGERTER	PUMP	IR	.41	07/02/1971	A 12315	A-4316	DK
S: 17 T: 11 R: 3E SEWARD MERVIN F AEGERTER	PUMP	IR	.72	05/16/1950	A 4678		

WATER RIGHTS DATA  
CLAIMS AND APPLICATION IN DOWNSTREAM ORDER  
DIVISION NO. 1D

SOURCE LOCATION APPROPRIATOR	CARRIER	USE	PROVI. GRANT CFS	DATE OF PRIORITY	DOCKET/ APPLI. NUMBER	ANNOA.	FT. NT.
<u>BLUE RIVER, BIG</u> S: 17 T: 11 R: 3E SEWARD							
MERVIN F AEGERTER	PUMP	IR	.72	07/02/1971	A 12316	A-4678	D
MERVIN F AEGERTER	PUMP	IR	.60	07/02/1971	A 12314		
S: 18 T: 11 R: 3E SEWARD							
ELDON L GRUNTORAD	PUMP	IR	.93	07/12/1966	A 10883		
<u>GRUNTORAD RESERVOIR</u>							
S: 18 T: 11 R: 3E SEWARD							
ELDON L GRUNTORAD	PUMPS	SI		07/12/1966	A 10884	A-10883	
<u>BLUE RIVER, BIG</u>							
S: 18 T: 11 R: 3E SEWARD							
LOUIS E GRUNTORAD	PUMP	IR	.83	12/20/1937	A 2816		K
<u>GRUNTORAD RESERVOIR</u>							
S: 18 T: 11 R: 3E SEWARD							
LOUIS E GRUNTORAD	PUMPS	SI		02/05/1957	A 9635	A-2816	
<u>BLUE RIVER, BIG</u>							
S: 18 T: 11 R: 3E SEWARD							
LOUIS E GRUNTORAD	PUMP	IR	.83	02/20/1975	A 13429	A-2816	D
LOUIS E GRUNTORAD	PUMP	IR	.18	02/20/1975	A 13429		
<u>GRUNTORAD RESERVOIR</u>							
S: 18 T: 11 R: 3E SEWARD							
LOUIS E GRUNTORAD	PUMP	SI		02/15/1957	A 9635	A-13429	
<u>BLUE RIVER, BIG</u>							
S: 18 T: 11 R: 3E SEWARD							
ROGER H & MARIE A EHLERS	PUMP	IR	.99	09/04/1956	A 8794		
LOUIS E GRUNTORAD	PUMP	IR	.21	01/06/1972	A 12475		
<u>GRUNTORAD RESERVOIR</u>							
S: 18 T: 11 R: 3E SEWARD							
LOUIS E GRUNTORAD	PUMP	SI		02/15/1957	A 9635		
<u>BLUE RIVER, BIG</u>							
S: 18 T: 11 R: 3E SEWARD							
LOUIS E GRUNTORAD	PUMP	SI		02/15/1957	A 9635		
<u>GRUNTORAD RESERVOIR</u>							
S: 18 T: 11 R: 3E SEWARD							
LOUIS E GRUNTORAD	PUMP	ST	65.00	AF02/05/1957	A 9169		
<u>GRUNTORAD RESERVOIR</u>							
S: 18 T: 11 R: 3E SEWARD							
LOUIS E GRUNTORAD	PUMP	SO		02/15/1957	A 9635		
<u>BLUE RIVER, BIG</u>							
S: 19 T: 11 R: 3E SEWARD							
WILLIAM C & BERDINE M KRUSE	PUMP	IR	.06	04/21/1954	A 6236		
WILLIAM C & BERDINE M KRUSE	PUMP	IR	.06	03/15/1972	A 12550	A-6236	D
S: 20 T: 11 R: 3E SEWARD							
WILLIAM C & BERDINE M KRUSE	PUMP	IR	.65	08/24/1937	A 2776		
WILLIAM C & BERDINE M KRUSE	PUMP	IR	.65	03/15/1972	A 12547	A-2776	D
WILLIAM C & BERDINE M KRUSE	PUMP	IR	.36	07/24/1934	A 2440		K
LOUIS E GRUNTORAD	PUMP	IR					

DEPARTMENT OF WATER RESOURCES

WATER RIGHTS DATA  
CLAIMS AND APPLICATION IN DOWNSTREAM ORDER  
DIVISION NO. 1D

SOURCE LOCATION APPROPRIATOR	CARRIER	USE	PROVI. GRANT CFS	DATE OF PRIORITY	DOCKET/ APPLI. NUMBER	ANNOA.	FT. NT.
<u>GRUNTORAD RESERVOIR</u>							
S: 20 T: 11 R: 3E SEWARD LOUIS E GRUNTORAD	PUMP	SI		02/15/1957	A 9635	A-2440	
<u>BLUE RIVER, BIG</u>							
S: 20 T: 11 R: 3E SEWARD CITY OF SEWARD	MOFFITT RESERVOIR	ST	11.00	AF08/26/1970	A 12066		
MILTON H & WILLIAM C KRUSE	PUMP NO. 2	IR	.53	07/27/1937	A 2766		
MILTON H & WILLIAM C KRUSE	PUMP	IR	.53	03/29/1977	A 14863	A-2766	D
CITY OF SEWARD	CITY PARK POND	ST	7.00	AF08/03/1981	A 15954		
<u>LINCOLN CREEK</u>							
S: 25 T: 11 R: 8W HAMILTON DARRELL PURDY	PUMP	IR	1.42	08/25/1972	A 12731		
S: 29 T: 11 R: 7W HAMILTON ORVILLE J BJORKMAN	PUMP	IR	.86	03/18/1970	A 11891		
ORVILLE J BJORKMAN	PUMP	IR	.51	01/26/1971	A 12146		
S: 30 T: 11 R: 6W HAMILTON JENSEN FARMS, INC.	PUMP	IR	.29	08/17/1983	A 16228		
S: 32 T: 11 R: 6W HAMILTON MANKIN FARMS, INC	PUMP	IR	.34	01/01/1977	A 14637		
<u>LINCOLN CREEK, TRIB. TO</u>							
S: 31 T: 11 R: 6W HAMILTON ARTHUR L & EDITH L SCOTT	PUMP	IR	2.14	11/12/1976	A 14550		
S: 32 T: 11 R: 6W HAMILTON RON BEINS	PUMP	IR	1.97	01/05/1971	A 12135		
<u>LINCOLN CREEK</u>							
S: 2 T: 10 R: 6W HAMILTON ROLLING MEADOWS, INC	PUMPS	IR	.21	09/27/1940	A 3276		K
W GENE GEORGE	PUMP	IR	.40	03/02/1967	A 11054		
S: 36 T: 11 R: 6W HAMILTON LAWRENCE (MRS) KELLER	PUMP	IR	.07	08/25/1956	A 8779		
S: 29 T: 11 R: 5W HAMILTON WILBUR NUNNENKAMP	PUMP	IR	.59	06/27/1977	A 14994		
S: 21 T: 11 R: 5W HAMILTON JOHN WALL	PUMP	IR	.44	03/16/1964	A 10325		
S: 22 T: 11 R: 5W HAMILTON EMIL HEINS	PUMP	IR	.36	04/27/1972	A 12617		
MILVERN H & BETTY A NOFFKE	PUMP	IR	.43	02/20/1975	A 13427		
<u>LINCOLN CREEK, TRIB. TO</u>							
S: 18 T: 11 R: 4W YORK DWAINE DRIEYER	DRIEWER RESERVOIR	ST	53.20	AF05/19/1969	A 11704		
CHARLES & DORIS RICE	PUMP	IR	.55	03/01/1976	A 14067		
<u>LINCOLN CREEK</u>							
S: 20 T: 11 R: 4W YORK JAMES P MONNIER	PUMP	IR	.18	07/18/1975	A 13659		

WATER RIGHTS DATA  
CLAIMS AND APPLICATION IN DOWNSTREAM ORDER  
DIVISION NO. 1D

SOURCE LOCATION APPROPRIATOR	CARRIER	USE	PROVI. GRANT CFS	DATE OF PRIORITY	DOCKET/ APPLI. NUMBER	ANNOA.	FT. NT.
<u>LINCOLN CREEK, TRIB. TO</u>							
S: 5 T: 11 R: 4W YORK BOYD E & ESTELLA STUHR	STUHR RESERVOIR	ST	65.50	AF03/27/1972	A 12562		
S: 16 T: 11 R: 4W YORK RECH-SMITH ET AL	RECH-SMITH RESERVOIR	ST	53.80	AF12/01/1966	A 10987		
<u>LINCOLN CREEK</u>							
S: 15 T: 11 R: 4W YORK UPPER BIG BLUE NRD	BRADSHAW RESERVOIR	SS		12/17/1981	A 16030	A-16029	*
S: 13 T: 11 R: 4W YORK JAMES P MONNIER	PUMP	IR	.62	07/18/1975	A 13658		
S: 14 T: 11 R: 3W YORK AUGUSTUS M BROWN	PUMP	IR	.68	04/07/1966	A 10825		
ALICE WINKELMANN	PUMP	IR	.28	10/21/1940	A 3303		
ALICE WINKELMANN	PUMP	IR	.14	04/08/1954	A 6168		K
S: 13 T: 11 R: 3W YORK JAMES M CHENAULT	PUMP	IR	1.57	09/19/1969	A 11801		
JOHN E BURNS	PUMP	IR	.43	07/15/1974	A 13075		
S: 19 T: 11 R: 2W YORK WILHELMINA KEEFE	PUMP	IR	.29	04/14/1975	A 13550		
S: 18 T: 11 R: 2W YORK TRIPLE E & L INC	PUMP	IR	.06	12/18/1947	A 4159		K
<u>COON BRANCH</u>							
S: 25 T: 12 R: 4W YORK HARRINGTON FARM CO	PUMP	IR	2.29	12/17/1974	A 13319		
S: 30 T: 12 R: 3W YORK HAROLD BLUM	PUMP	IR	2.14	02/18/1976	A 14035		
S: 8 T: 11 R: 2W YORK ROBERT F BRAHMSTEADT	PUMP	IR	.74	02/23/1973	A 12814		K
<u>LINCOLN CREEK</u>							
S: 3 T: 11 R: 2W YORK LYLE E & MARY A MCCARTNEY	PUMP	IR	.38	10/23/1947	A 4134		K
<u>LINCOLN CREEK, TRIB. TO</u>							
S: 9 T: 12 R: 2W YORK YORK LAND COMPANY	PUMP	IR	1.11	10/22/1973	A 12955		
<u>LINCOLN CREEK</u>							
S: 34 T: 12 R: 2W YORK MARTIN SACKSCHEWSKY	PUMP	IR	.34	03/09/1959	A 9701		K
S: 25 T: 12 R: 2W YORK AGNES BEDIENT	PUMP	IR	.21	01/26/1951	A 4792		K
S: 29 T: 12 R: 1W YORK CLARA BRANZ	PUMP	IR	.90	02/05/1964	A 10299		
S: 20 T: 12 R: 1W YORK LOWELL L LINDSTROM ESTATE	PUMP	IR	.76	08/05/1955	A 7870		
S: 21 T: 12 R: 1W YORK LOWELL L LINDSTROM ESTATE	PUMP	IR	.36	11/08/1939	A 3013		

See footnotes and use definitions on page 54.

WATER RIGHTS DATA  
CLAIMS AND APPLICATION IN DOWNSTREAM ORDER  
DIVISION NO. 1D

SOURCE LOCATION APPROPRIATOR	CARRIER	USE	PROVI. GRANT CFS	DATE OF PRIORITY	DOCKET/ APPLI. NUMBER	ANNOA.	FT. NT.
<u>LINCOLN CREEK, TRIB. TO</u>							
S: 25 T: 13 R: 2W POLK RICHARD TEEGERSTROM	RICHARD TEEGERSTROM RES.	ST	18.30	AF09/10/1980	A 15717		
S: 30 T: 13 R: 1W POLK MAYNARD MILLER	MILLER RESERVOIR	ST	14.30	AF03/31/1977	A 14873		
<u>MILLER RESERVOIR</u>							
S: 30 T: 13 R: 1W POLK MAYNARD MILLER	PUMP	SO		03/31/1977	A 14874		
<u>LINCOLN CREEK</u>							
S: 22 T: 12 R: 1W YORK CYRIL L RHODES	PUMP	IR	.86	02/13/1976	A 14019		
<u>LINCOLN CREEK, TRIB. TO</u>							
S: 8 T: 11 R: 1W YORK DENNIS D HANKEL	PUMP	IR	1.14	09/16/1971	A 12383		
S: 27 T: 12 R: 1W YORK DEY & HODGES	PUMP	IR	.68	11/02/1966	A 10975		
<u>LINCOLN CREEK</u>							
S: 27 T: 12 R: 1W YORK BAY (MRS) DOAN	PUMP	IR	.24	02/03/1966	A 10764		
S: 26 T: 12 R: 1W YORK MELTON GRUBER	PUMP	IR	.41	07/25/1980	A 15690		
S: 25 T: 12 R: 1W YORK SCHMIEDING, INC	PUMP	IR	.88	02/05/1965	A 10527		
S: 31 T: 12 R: 1E SEWARD WILLIAM ZIEME ESTATE	PUMPS	IR	.64	09/04/1964	A 10436		K
S: 32 T: 12 R: 1E SEWARD ROBERT (MRS) CAMPBELL	PUMP	IR	.38	02/10/1970	A 11862		
CLAUDINE RICHTERS	PUMP	IR	.33	02/25/1972	A 12518		
CLAUDINE RICHTERS	PUMP	IR	.18	07/29/1954	A 6509		K
<u>WILD CAT CREEK, TRIB. TO</u>							
S: 8 T: 12 R: 1E SEWARD WALTER A RICHERT	RICHERT RESERVOIR	ST	56.48	AF07/18/1962	A 10088		
<u>RICHERT RESERVOIR</u>							
S: 8 T: 12 R: 1E SEWARD WALTER A RICHERT	PUMP	SO		02/21/1963	A 10147		
<u>WILD CAT CREEK, TRIB. TO</u>							
S: 17 T: 12 R: 1E SEWARD WALTER A RICHERT	RICHERT RESERVOIR NO. 2	ST	18.77	AF02/21/1963	A 10148		
<u>RICHERT RESERVOIR NO. 2</u>							
S: 17 T: 12 R: 1E SEWARD WALTER A RICHERT	PUMP	SO		02/21/1963	A 10149		
<u>LINCOLN CREEK</u>							
S: 28 T: 12 R: 1E SEWARD WILMER WIEMAN	PUMP	IR	.70	03/31/1975	A 13513		

WATER RIGHTS DATA  
CLAIMS AND APPLICATION IN DOWNSTREAM ORDER  
DIVISION NO. 1D

SOURCE LOCATION APPROPRIATOR	CARRIER	USE	PROVI. GRANT CFS	DATE OF PRIORITY	DOCKET/ APPLI. NUMBER	ANNOA. NT.	FT. NT.
<u>LINCOLN CREEK</u>							
S: 27 T: 12 R: 1E SEWARD CLEON L NAGEL	PUMP	IR	.40	02/07/1957	A 9173		K
<u>LINCOLN CREEK TRIB. TO</u>							
S: 3 T: 11 R: 1E SEWARD ESTHER L LANGENHEIM	LANGENHEIM-BRACKHAM RES.	ST	29.40	AF08/30/1972	A 12732		
<u>LANGENHEIM-BRACKHAM RESERVOIR</u>							
S: 3 T: 11 R: 1E SEWARD ROGER A LANGENHEIM	PUMP	SO		05/12/1976	A 14220		
<u>LINCOLN CREEK</u>							
S: 27 T: 12 R: 1E SEWARD JIM L & LINDA S SPAHR	PUMP	IR	1.60	04/29/1975	A 13569		
S: 26 T: 12 R: 1E SEWARD WILBERT H SCHMIEDING	PUMP	IR	.89	07/27/1966	A 10906		K
S: 35 T: 12 R: 1E SEWARD ERICH (MRS) RINGLER	PUMP	IR	.64	01/20/1954	A 5883		
S: 36 T: 12 R: 1E SEWARD LORAIN K BORGSMANN	PUMP	IR	.97	07/22/1974	A 13093		
LOREN & EDWARD NIEMANN	PUMP	IR	.97	05/12/1966	A 10847		K
S: 31 T: 12 R: 2E SEWARD RAYMOND M PAVEL	PUMP	IR	.66	03/30/1965	A 10594		
FEHLHAFFER BROTHERS	PUMPS	IR	.43	08/11/1955	A 7898		K
RAYMOND M PAVEL	PUMP	IR	1.03	07/28/1964	A 10403		
S: 32 T: 12 R: 2E SEWARD ERNEST J FRITZ	PUMP	IR	1.47	03/03/1964	A 10318		
S: 33 T: 12 R: 2E SEWARD MEROLD TONNIGES	PUMP	IR	.49	03/09/1954	A 6043		
MILTON & ELAINE M BEK	PUMP	IR	.67	11/22/1934	A 2496		
FRED DAHLING	PUMP	IR	.21	07/22/1937	A 2764		K
LOUISE TONNIGES	PUMP	IR	.40	12/11/1956	A 9029		
MARIA KLINTWORTH	PUMP	IR	.62	08/04/1955	A 7865		K
<u>BRUSH CREEK TRIB. TO</u>							
S: 19 T: 11 R: 2E SEWARD JESSIE T LANGWORTHY ESTATE	LANGWORTHY ROAD RESERVOIR	ST	2.80	AF08/05/1975	A 13710		
<u>LINCOLN CREEK</u>							
S: 3 T: 11 R: 2E SEWARD ALFRED H & EUNICE SUHR	PUMP	IR	.25	03/01/1954	A 6010		K
STANLEY ROEBKE	PUMP	IR	.90	03/28/1975	A 13510		
STANLEY ROEBKE	PUMP	IR	.61	12/04/1975	A 13893		
LOYD BRAUER ESTATE	PUMP	IR	1.65	02/10/1976	A 14009		
S: 10 T: 11 R: 2E SEWARD ELLA ROEBKE	PUMP	IR	.73	11/03/1953	A 5701		
ELLA ROEBKE	PUMP	IR	.73	02/28/1979	A 15424	A-5701	D
S: 11 T: 11 R: 2E SEWARD CHARLES H MAYLAND	PUMP	IR	.72	07/16/1975	A 13654		

WATER RIGHTS DATA  
CLAIMS AND APPLICATION IN DOWNSTREAM ORDER  
DIVISION NO. 1D

SOURCE LOCATION APPROPRIATOR	CARRIER	USE	PROV. GRANT CFS	DATE OF PRIORITY	DOCKET/ APPL. NUMBER	ANNOA.	FT. NT.
<u>LINCOLN CREEK</u>							
S: 11 T: 11 R: 2E SEWARD ROBERT L & FRANCES K BRAUER	PUMP	IR	1.11	05/23/1974	A 13035		
ARNOLD BOLDT	PUMP	IR	2.11	08/02/1974	A 13124		
S: 14 T: 11 R: 2E SEWARD ALICE E REDMON	PUMP	IR	.21	03/15/1954	A 6064		
S: 13 T: 11 R: 2E SEWARD ARLIN R GEHLE	PUMP	IR	.54	07/29/1953	A 5427		
LEE NELSON TRUST	PUMP	IR	.99	07/20/1979	A 15528		#
S: 24 T: 11 R: 2E SEWARD SANDRA S PARSONS	PUMP	IR	.17	12/18/1939	A 3056		K
SANDRA S PARSONS	PUMP	IR	.10	10/21/1940	A 3304		K
LEE NELSON TRUST	PUMP	IR	1.23	06/08/1979	A 15486		
S: 19 T: 11 R: 3E SEWARD KRUSE BROTHERS	PUMP	IR	.81	09/12/1938	A 2883		
KRUSE BROTHERS	PUMP	IR	.81	03/15/1972	A 12548	A-2883	D
KRUSE BROTHERS	PUMP	IR	.78	04/19/1954	A 6233		K
KRUSE BROTHERS	PUMP	IR	.78	03/15/1972	A 12549	A-6233	D
MILTON H & WILLIAM C KRUSE	PUMP	IR	.29	06/04/1976	A 14255		
DALE & SANDRA ROCKER	PUMP	IR	2.37	01/06/1976	A 13927		
S: 20 T: 11 R: 3E SEWARD MILTON H & WILLIAM C KRUSE	PUMP	IR	.20	07/27/1937	A 2765		K
MILTON H & WILLIAM C KRUSE	PUMP	IR	.20	06/04/1976	A 14254	A-2765	D#
<u>PLUM CREEK, TRIB. TO</u>							
S: 11 T: 13 R: 3E BUTLER CHARLES M LAVICKY	LAVICKY RESERVOIR	ST	14.70	AF03/01/1978	A 15192		
<u>LAVICKY RESERVOIR</u>							
S: 11 T: 13 R: 3E BUTLER CHARLES M LAVICKY	PUMP	SO		03/27/1978	A 15217		
<u>PLUM CREEK, TRIB. TO</u>							
S: 22 T: 13 R: 3E BUTLER RICHARD G & ROSE M HOTTOVY	PUMP	IR	3.29	11/03/1975	A 13848		
<u>PLUM CREEK</u>							
S: 21 T: 12 R: 3E SEWARD JERRY HAIN	PUMP	IR	.64	08/09/1957	A 9546		
S: 34 T: 12 R: 3E SEWARD CLETUS BENDER	PUMP	IR	.24	05/04/1967	A 11126		
S: 3 T: 11 R: 3E SEWARD JAMES T AEGERTER	PUMP	IR	.26	03/30/1965	A 10593		K
<u>WEEDY CREEK, BIG TRIB. TO</u>							
S: 31 T: 13 R: 3E BUTLER UPPER BIG BLUE NRD	MORAVEC RESERVOIR	ST	14.60	AF05/16/1977	A 14946		
S: 17 T: 12 R: 3E SEWARD SKOLNIK BROTHERS	SKOLNIK RESERVOIR	ST	37.82	AF11/27/1964	A 10473		

WATER RIGHTS DATA  
CLAIMS AND APPLICATION IN DOWNSTREAM ORDER  
DIVISION NO. 1D

SOURCE LOCATION APPROPRIATOR	CARRIER	USE	PROV. GRANT CFS	DATE OF PRIORITY	DOCKET/ APPLI. NUMBER	ANNOA.	FT. NT.
<u>SKOLNIK RESERVOIR</u> S: 17 T: 12 R: 3E SEWARD							
SKOLNIK BROTHERS	PUMP	SO		11/27/1964	A 10474		
<u>WEEDY CREEK, BIG</u> S: 29 T: 12 R: 3E SEWARD							
LORENZ W OCKEN	OCKEN RESERVOIR	ST	10.15	AF01/12/1971	A 12138		
<u>PLUM CREEK, TRIB. TO</u> S: 31 T: 12 R: 4E SEWARD							
ROLFSMEIER FARMS, INC	ROLFSMEIER RES. NO. 1	ST	113.82	AF06/07/1967	A 11162		
<u>ROLFSMEIER RESERVOIR NO. 1</u> S: 31 T: 12 R: 4E SEWARD							
ROLFSMEIER FARMS, INC	PUMP	SO		06/07/1967	A 11163		
<u>PLUM CREEK</u> S: 10 T: 11 R: 3E SEWARD							
TED R HUGHES	PUMP	IR	1.89	03/14/1967	A 11072		
S: 15 T: 11 R: 3E SEWARD							
LEONARD E SCHLUETER	PUMP	IR	1.58	06/10/1968	A 11444		
<u>BLUE RIVER, BIG</u> S: 28 T: 11 R: 3E SEWARD							
GEORGE SCHLUECKEBIER	PUMP	IR	.58	09/05/1934	A 2470		
PAUL L BECK	PUMP	IR	.07	07/17/1973	A 12904		
PAUL L & PHYLLIS BECK	BECK RESERVOIR	ST	2.00	AF08/19/1976	A 14405		
<u>BECK RESERVOIR</u> S: 28 T: 11 R: 3E SEWARD							
PAUL L & PHYLLIS BECK	PUMP	SO		08/19/1976	A 14406		
PAUL L & PHYLLIS BECK	PUMP	SI		08/19/1976	A 14406		A-12904
<u>BLUE RIVER, BIG</u> S: 28 T: 11 R: 3E SEWARD							
JESSIE T LANGWORTHY ESTATE	LANGWORTHY RESERVOIR	ST	64.00	AF08/12/1976	A 14386		
<u>LANGWORTHY RESERVOIR</u> S: 28 T: 11 R: 3E SEWARD							
JESSIE T LANGWORTHY ESTATE	PUMP	SO		08/12/1976	A 14387		
JESSIE T LANGWORTHY ESTATE	PUMP	SI		08/12/1976	A 14387		A-13557
<u>BLUE RIVER, BIG, TRIB. TO</u> S: 26 T: 11 R: 2E SEWARD							
REX BRIGGS	PUMP	IR	1.13	06/02/1971	A 12287		
S: 29 T: 11 R: 3E SEWARD							
TED L AEGERTER	PUMP	IR	.26	07/06/1961	A 9949		
<u>BLUE RIVER, BIG</u> S: 28 T: 11 R: 3E SEWARD							
JESSIE T LANGWORTHY ESTATE	PUMP	IR	2.59	04/15/1975	A 13557		
S: 33 T: 11 R: 3E SEWARD							
ARTHUR HANSELLING	PUMP	IR	2.11	10/15/1975	A 13831		

DEPARTMENT OF WATER RESOURCES

See footnotes and use definitions on page 54.



WATER RIGHTS DATA  
CLAIMS AND APPLICATION IN DOWNSTREAM ORDER  
DIVISION NO. 1D

SOURCE LOCATION APPROPRIATOR	CARRIER	USE	PROVI. GRANT CFS	DATE OF PRIORITY	DOCKET/ APPLI. NUMBER	ANNOA.	FT. NT.
<u>CLARK CREEK</u>							
S: 23 T: 11 R: 3E SEWARD							
PAUL ROLFSMEIER	PUMP	IR	1.70	12/17/1971	A 12465		
PAUL ROLFSMEIER	PAUL ROLFSMEIER RES.	ST	45.00	AF08/23/1980	A 15711		
<u>ROLFSMEIER, PAUL, RESERVOIR</u>							
S: 23 T: 11 R: 3E SEWARD							
PAUL ROLFSMEIER	PUMP	SI		04/06/1981	A 15827	A-12465	
<u>BLUE RIVER, BIG</u>							
S: 34 T: 11 R: 3E SEWARD							
DAVID W & ELLEN S OATES	PUMP	IR	.09	06/09/1939	A 2928		K
DEAN ROLFSMEIER	PUMP	IR	.02	03/04/1954	A 6032		
S: 3 T: 10 R: 3E SEWARD							
BERNARD KREMER	PUMP	IR	.94	01/14/1955	A 6995	A-6995	D
BERNARD KREMER	PUMP	IR	.94	02/01/1977	A 14676		
LES & CAROL SCHULZ	PUMP	IR	.99	11/20/1973	A 12961		
MARLIN & CHARLOTTE WOEBBECKE	PUMP	IR	1.09	07/29/1963	A 10225		
<u>BLUE RIVER, BIG, TRIG. TO</u>							
S: 2 T: 10 R: 3E SEWARD							
ARNOLD E LUEBBE	PUMP	IR	.31	06/13/1966	A 10866		K
S: 3 T: 10 R: 3E SEWARD							
MARLIN & CHARLOTTE WOEBBECKE	WOEBBECKE RESERVOIR	ST	10.00	AF11/01/1976	A 14534		
<u>WOEBBECKE RESERVOIR</u>							
S: 3 T: 10 R: 3E SEWARD							
MARLIN & CHARLOTTE WOEBBECKE	PUMP	SI		11/01/1976	A 14535		
MARLIN & CHARLOTTE WOEBBECKE	PUMP	SI		11/01/1976	A 14535	A-12006	
<u>BLUE RIVER, BIG</u>							
S: 3 T: 10 R: 3E SEWARD							
MARLIN & CHARLOTTE WOEBBECKE	WOEBBECKE RES. NO. 1	ST	14.00	AF07/14/1970	A 12004		
<u>WOEBBECKE RESERVOIR NO. 1</u>							
S: 3 T: 10 R: 3E SEWARD							
MARLIN & CHARLOTTE WOEBBECKE	PUMP	SO		07/14/1970	A 12006		
MARLIN & CHARLOTTE WOEBBECKE	PUMP	SI		07/14/1970	A 12006	A-10225	
<u>BLUE RIVER, BIG</u>							
S: 3 T: 10 R: 3E SEWARD							
VERNON D CURTIS	PUMP	IR	.32	03/10/1954	A 6051		K
VERNON D CURTIS	PUMP	IR	.23	08/04/1970	A 12051		
VERNON D CURTIS	PUMP	IR	.77	02/03/1977	A 14682		
VERNON D CURTIS	PUMP	IR	.27	02/03/1977	A 14682	A-6051	D
S: 10 T: 10 R: 3E SEWARD							
VERNON D CURTIS	PUMP	IR	1.97	07/14/1970	A 12002		
VERNON D CURTIS	PUMP	IR	1.07	10/18/1939	A 2992		K
VERNON D CURTIS	PUMP	IR	1.07	04/08/1971	A 12215	A-2992	D
VERNON D CURTIS	PUMP	IR	1.78	04/08/1971	A 12216		

WATER RIGHTS DATA  
CLAIMS AND APPLICATION IN DOWNSTREAM ORDER  
DIVISION NO. 10

SOURCE LOCATION APPROPRIATOR	CARRIER	USE	PROVI. GRANT CFS	DATE OF PRIORITY	DOCKET/ APPLI/ NUMBER	ANNOTA.	FT. NT.
<u>CROOKED CREEK TRIB. TO</u> S: 35 T: 10 R: 2E SEWARD							
META E EBERS	CENTERFIELD RESERVOIR	ST	22.19	AF07/20/1970	A 12009		
<u>CENTERFIELD RESERVOIR</u> S: 35 T: 10 R: 2E SEWARD							
META E EBERS	PUMP	SO		07/20/1970	A 12010		
<u>CROOKED CREEK TRIB. TO</u> S: 36 T: 10 R: 2E SEWARD							
MERLE W EBERS	PUMP	IR	1.14	07/20/1970	A 12011		
S: 19 T: 10 R: 3E SEWARD							
DWAYNE E KELLER	PUMP	IR	1.51	12/15/1975	A 13907		
<u>CROOKED CREEK</u> S: 17 T: 10 R: 3E SEWARD							
WILBUR W PFLUGHAUPT	PUMP	IR	1.00	07/20/1970	A 12016		
HAROLD HACKBART	PUMP	IR	.49	05/09/1955	A 7456		K
S: 16 T: 10 R: 3E SEWARD							
IRMA S BRINKMEYER	PUMP	IR	.38	02/15/1954	A 5962		K
S: 9 T: 10 R: 3E SEWARD							
RUDOLPH NUTTLEMAN	PUMPS	IR	.79	02/26/1954	A 6001		
RUDOLPH NUTTLEMAN	NUTTLEMAN RES. NO. 1	ST	10.00	AF04/20/1971	A 12231		
<u>NUTTLEMAN RESERVOIR NO. 1</u> S: 9 T: 10 R: 3E SEWARD							
RUDOLPH NUTTLEMAN	PUMP	SI		04/20/1971	A 12232	A-6001	
<u>CROOKED CREEK</u> S: 16 T: 10 R: 3E SEWARD							
IRMA S BRINKMEYER	BRINKMEYER RESERVOIR	ST	8.00	AF11/16/1956	A 8978		
<u>BRINKMEYER RESERVOIR</u> S: 16 T: 10 R: 3E SEWARD							
IRMA S BRINKMEYER	PUMP	SI		11/16/1956	A 9627		
<u>CROOKED CREEK</u> S: 16 T: 10 R: 3E SEWARD							
IRMA S BRINKMEYER	BRINKMEYER RES. NO. 2	ST	12.74	AF06/24/1971	A 12302		
<u>BLUE RIVER, BIG</u> S: 15 T: 10 R: 3E SEWARD							
EDWARD P TENOPIR	PUMP	IR	.34	07/07/1937	A 2759		
EDWARD P TENOPIR	PUMP	IR	.38	04/07/1971	A 12214		
S: 22 T: 10 R: 3E SEWARD							
HAROLD HACKBART	PUMPS	IR	.93	05/09/1955	A 7455	R P-378A	K
HAROLD HACKBART	PUMPS	IR	.93	07/27/1971	A 12335	A-7455R	D
DON E OLSON	PUMP	IR	.64	04/27/1954	A 6246		K
DON E OLSON	PUMP	IR	.64	08/01/1934	A 2453		
DON E OLSON	PUMP	IR	.18	11/19/1947	A 4152		
S: 23 T: 10 R: 3E SEWARD							
DEPARTMENT OF ROADS	BLUE RIVER REST AREA RES.	ST	6.40	AF08/24/1979	A 15586		

See footnotes and use definitions on page 54.

WATER RIGHTS DATA  
CLAIMS AND APPLICATION IN DOWNSTREAM ORDER  
DIVISION NO. 1D

SOURCE LOCATION APPROPRIATOR	CARRIER	USE	PROVI. GRANT CFS	DATE OF PRIORITY	DOCKET/ APPLI. NUMBER	ANNOA.	FT. NT.
<u>BLUE RIVER, BIG</u>							
S: 26 T: 10 R: 3E SEWARD							
MUNDHENKE & GRIFFITHS	PUMP	IR	.51	09/15/1955	A 8128		K
GROSSERODE CATTLE COMPANY	PUMP	IR	1.29	10/07/1947	A 4121		
GROSSERODE CATTLE COMPANY	PUMP	IR	1.25	02/12/1971	A 12161	A-4121	D
GROSSERODE CATTLE COMPANY	PUMP	IR	.26	04/28/1950	A 4657		K
GROSSERODE CATTLE COMPANY	PUMP	IR	.26	02/12/1971	A 12162	A-4657	D
EDWARD WEHRIS	PUMP	IR	.32	06/08/1948	A 4283		
S: 35 T: 10 R: 3E SEWARD							
DELMER D ROTH	PUMP	IR	1.63	03/10/1959	A 9703		
RICHARD HAUDER	PUMP	IR	1.79	10/15/1956	A 8904		
GROSSERODE CATTLE COMPANY	PUMP	IR	1.44	07/27/1956	A 8695		
GROSSERODE CATTLE COMPANY	HORSESHOE RESERVOIR	ST	115.00	AF01/29/1976	A 13973		
<u>HORSESHOE RESERVOIR</u>							
S: 35 T: 10 R: 3E SEWARD							
GROSSERODE CATTLE COMPANY	PUMP	SI		07/08/1976	A 14309	A-4121	
GROSSERODE CATTLE COMPANY	PUMP	SI		07/08/1976	A 14309	A-4657	
GROSSERODE CATTLE COMPANY	PUMP	SI		07/08/1976	A 14309	A-8695	
GROSSERODE CATTLE COMPANY	PUMP	SI		07/08/1976	A 14309	A-12161	
GROSSERODE CATTLE COMPANY	PUMP	SI		07/08/1976	A 14309	A-12162	
<u>BLUE RIVER, BIG, TRIB. TO</u>							
S: 35 T: 10 R: 3E SEWARD							
RICHARD & VIRGINIA HAUDER	HAUDER RESERVOIR	ST	12.30	AF03/10/1977	A 14782		
<u>HAUDER RESERVOIR</u>							
S: 35 T: 10 R: 3E SEWARD							
RICHARD HAUDER	PUMP	SI		08/05/1977	A 15069	A-8904	
<u>BLUE RIVER, BIG</u>							
S: 1 T: 9 R: 3E SEWARD							
DENNIS ROTH	PUMP	IR	.83	02/26/1976	A 14061		
<u>COON CREEK</u>							
S: 8 T: 9 R: 3E SEWARD							
HARVEY W RILEY	PUMP	IR	1.84	05/10/1971	A 12252		
S: 16 T: 9 R: 3E SEWARD							
WILLIAM J STAUFFER JR	PUMP	IR	.56	10/27/1971	A 12410		
S: 15 T: 9 R: 3E SEWARD							
DALE HAUDER	PUMP	IR	.91	07/17/1974	A 13082		
S: 11 T: 9 R: 3E SEWARD							
DON L WILLIAMS	PUMP	IR	1.14	06/03/1974	A 13041		
<u>BLUE RIVER, BIG</u>							
S: 12 T: 9 R: 3E SEWARD							
LEONARD TROYER	PUMP	IR	.77	04/05/1967	A 11093		
<u>BLUE BLUFFS RESERVOIR</u>							
S: 32 T: 9 R: 3E SEWARD							
GAME & PARKS COMMISSION	PUMPS	SI		02/25/1972	A 12521	A-11093	

WATER RIGHTS DATA  
CLAIMS AND APPLICATION IN DOWNSTREAM ORDER  
DIVISION NO. 10

SOURCE LOCATION APPROPRIATOR	CARRIER	USE	PROV. GRANT CFS	DATE OF PRIORITY	DOCKET/ APPL. NUMBER	ANNOA.	FT. NT.
<u>BLUE RIVER, BIG</u> S: 13 T: 9 R: 3E SEWARD LEONARD TROYER	PUMP	IR	.97	06/30/1969	A 11742		
<u>BLUE BLUFFS RESERVOIR</u> S: 13 T: 9 R: 3E SEWARD GAME & PARKS COMMISSION	PUMPS	SI		02/25/1972	A 12521	A-11742	
<u>BLUE RIVER, BIG, TRIB. TO</u> S: 13 T: 9 R: 3E SEWARD JOHN R & COLEEN J VOSTA	ANDELT RESERVOIR	ST	14.00	AF05/13/1971	A 12260		
<u>BLUE RIVER, BIG</u> S: 13 T: 9 R: 3E SEWARD JOHN R & COLEEN J VOSTA	ANDELT RESERVOIR	ST	14.00	AF12/17/1971	A 12463		C
<u>ANDELT RESERVOIR</u> S: 13 T: 9 R: 3E SEWARD JOHN R & COLEEN J VOSTA	PUMP	SI		12/17/1971	A 12464	A-10273	
<u>BLUE RIVER, BIG</u> S: 13 T: 9 R: 3E SEWARD JOHN R & COLEEN J VOSTA	PUMP	IR	1.24	01/06/1964	A 10273		
<u>BLUE BLUFFS RESERVOIR</u> S: 13 T: 9 R: 3E SEWARD GAME & PARKS COMMISSION	PUMPS	SI		02/25/1972	A 12521	A-10273	
<u>BLUE RIVER, BIG</u> S: 13 T: 9 R: 3E SEWARD EDGAR J LUEBBE	PUMP	IR	1.46	03/04/1957	A 9286		
S: 24 T: 9 R: 3E SEWARD FRANKLIN J & RUBY J STRUWE	PUMP	IR	.01	04/02/1956	A 8458		K
S: 19 T: 9 R: 4E SEWARD GAME & PARKS COMMISSION	BLUE BLUFFS RESERVOIR	ST	209.00	AF02/25/1972	A 12520		
LARUE FARMS, INC	PUMP	IR	1.56	12/22/1956	A 9052		
LARUE FARMS, INC	LA RUE FARMS RESERVOIR	ST	15.00	AF06/16/1978	A 15276		
<u>LA RUE RESERVOIR</u> S: 19 T: 9 R: 4E SEWARD LARUE FARMS, INC	PUMP	SO		06/16/1978	A 15277		
LARUE FARMS, INC	PUMP	SI		06/16/1978	A 15277	A-9052	
<u>BLUE RIVER, BIG</u> S: 19 T: 9 R: 4E SEWARD ROBERT FORST	PUMP	IR	1.80	03/02/1967	A 11053		
M J FORST	PUMP	IR	1.56	02/18/1957	A 9222		
S: 20 T: 9 R: 4E SEWARD DARYL D & CAROL A BURNS	PUMP	IR	.49	02/15/1954	A 5961		
ROLLAND DUDLEY ET AL	PUMP	IR	.53	08/05/1983	A 16226	A-5961	D
ROLLAND DUDLEY ET AL	PUMP	IR	1.06	08/05/1983	A 16226		
EDWARD H & EBBA C DUDLEY	PUMP	IR	.46	03/08/1968	A 11369		
S: 29 T: 9 R: 4E SEWARD CHAS MACH JR	PUMP	IR	.83	08/06/1974	A 13136		

DEPARTMENT OF WATER RESOURCES

See footnotes and use definitions on page 54.

WATER RIGHTS DATA  
CLAIMS AND APPLICATION IN DOWNSTREAM ORDER  
DIVISION NO. 1D

SOURCE LOCATION APPROPRIATOR	CARRIER	USE	PROVI. GRANT CFS	DATE OF PRIORITY	DOCKET/ APPLI. NUMBER	ANNOA.	FT. NT.
<u>BLUE RIVER, BIG</u>							
S: 30 T: 9 R: 4E SEWARD THOMAS HAVLAT JR	PUMP	IR	1.30	12/07/1965	A 10728		
S: 29 T: 9 R: 4E SEWARD VERNON & KORLEEN BRANDT	PUMP	IR	.86	01/05/1965	A 10496		
S: 32 T: 9 R: 4E SEWARD CLEMENS A & SHIRLEY SIEDHOFF	PUMP	IR	1.24	11/26/1956	A 9002		K
VERNON BRANDT	PUMP	IR	.70	02/16/1955	A 7102		
OTIS F JIRSA ESTATE	PUMP	IR	1.13	09/18/1956	A 8839		K
DONALD L & PATRICIA J JIRSA	PUMP	IR	1.73	10/19/1971	A 12404		
<u>BLUE RIVER, BIG, WEST FORK</u>							
S: 22 T: 8 R: 10W ADAMS RICHARD BLOCK	PUMP	IR	1.83	08/03/1970	A 12045		
S: 27 T: 8 R: 10W ADAMS GLENN BERG	PUMP	IR	2.11	05/22/1969	A 11707		
<u>BLUE RIVER, BIG, WEST FORK, TRIB. TO</u>							
S: 34 T: 8 R: 10W ADAMS MARIE GROTHEN	PUMP	IR	1.76	06/16/1971	A 12296		
UPPER BIG BLUE NRD	HASTINGS RESERVOIR	ST	145.30	AF05/15/1978	A 15256		
<u>HASTINGS NORTHWEST RESERVOIR</u>							
S: 34 T: 8 R: 10W ADAMS UPPER BIG BLUE NRD	PUMP	SO		08/10/1982	A 16137		
<u>BLUE RIVER, BIG, WEST FORK, TRIB. TO</u>							
S: 1 T: 7 R: 10W ADAMS HOWARD H & IDA B HOLLON	PUMP	IR	.01	01/16/1975	A 13358		
ROBERT C & NANCY E BUCKLEY	PUMP	IR	.02	08/17/1959	A 9750		K
S: 36 T: 8 R: 10W ADAMS CITY OF HASTINGS	LAKE HASTINGS	ST	276.00	AF09/14/1957	A 9563		
MIDWEST REALTY, INC	PUMP	IR	.34	02/16/1956	A 8361		K
S: 31 T: 8 R: 9W ADAMS WAYNE LAUX	PUMP	IR	.46	04/26/1957	A 9468		K
<u>BLUE RIVER, BIG, WEST FORK</u>							
S: 5 T: 7 R: 9W ADAMS DELORES A WATLEY	PUMP	IR	.18	03/10/1956	A 8406		K
<u>BLUE RIVER, BIG, WEST FORK, HASTINGS BRANCH</u>							
S: 8 T: 7 R: 9W ADAMS HASTINGS COLLEGE	PUMP	IR	.46	09/02/1953	A 5532		
S: 5 T: 7 R: 9W ADAMS ALBERT E VANARSDALE ESTATE	PUMP	IR	.11	07/27/1953	A 5418		
WALTER G HOHLEN	PUMP	IR	.30	02/03/1956	A 8343		
<u>BLUE RIVER, BIG, WEST FORK</u>							
S: 5 T: 7 R: 9W ADAMS CLARENCE R WEBER	PUMPS	IR	.09	11/17/1955	A 8256		K
S: 4 T: 7 R: 9W ADAMS HAROLD C BASSETT	PUMP	IR	.56	06/17/1971	A 12299		

WATER RIGHTS DATA  
CLAIMS AND APPLICATION IN DOWNSTREAM ORDER  
DIVISION NO. 1D

SOURCE LOCATION APPROPRIATOR	CARRIER	USE	PROVI. GRANT CFS	DATE OF PRIORITY	DOCKET/ APPLI. NUMBER	ANNOTA.	FT. NT.
<u>BLUE RIVER, BIG. WEST FORK</u>							
S: 4 T: 7 R: 9W ADAMS							
CLIFFORD G RIDER	PUMP	IR	.91	03/27/1975	A 13502		
DARRELL H LAU	PUMP	IR	1.90	04/04/1929	A 2076		
S: 35 T: 8 R: 9W ADAMS							
BOSLE FARMS, INC.	PUMP	IR	.71	11/09/1956	A 8964		K
LAVERN & ELSIE MOHLMAN	PUMP	IR	.34	07/28/1954	A 6505		K
LAVERN & ELSIE MOHLMAN	PUMP	IR	.34	03/13/1963	A 10160	A-6505	KD
<u>BLUE RIVER, BIG. WEST FORK, TRIB. TO</u>							
S: 32 T: 9 R: 10W HALL							
GREGG FARMS, INC	PUMP	IR	5.17	03/04/1971	A 12177		
REINERS, REINERS & ZENTZ	PUMP	IR	3.29	04/02/1975	A 13521		
S: 28 T: 9 R: 10W HALL							
ORVILLE B SHAFER	PUMP	IR	1.14	11/02/1972	A 12759		
S: 9 T: 8 R: 9W ADAMS							
LEON STULKEN	PUMP	IR	2.30	11/13/1974	A 13273		
S: 27 T: 8 R: 9W ADAMS							
STARK & KLEIER	PUMP	IR	1.14	02/17/1972	A 12510		
S: 35 T: 8 R: 9W ADAMS							
STARK & KLEIER	PUMP	IR	1.10	02/17/1970	A 11870		
<u>BLUE RIVER, BIG. WEST FORK</u>							
S: 26 T: 8 R: 9W ADAMS							
LELAND L SAATHOFF	PUMP	IR	2.28	10/29/1970	A 12104		
S: 25 T: 8 R: 9W ADAMS							
JAMES A MOHLMAN	PUMP	IR	.56	08/09/1934	A 2458		
JAMES A MOHLMAN	PUMP	IR	.43	11/27/1972	A 12769		
LEE & RANT B SAATHOFF	PUMP	IR	.54	11/14/1953	A 5728		K
LELAND L SAATHOFF	PUMP	IR	.27	03/31/1961	A 9922		
S: 24 T: 8 R: 9W ADAMS							
HARM SAATHOFF	PUMP	IR	1.14	05/04/1967	A 11125		
JOEL R & RUTH A KEUTEN	PUMP	IR	.43	05/03/1967	A 11123		K
RONALD L & NORMA J KING	PUMP	IR	.64	02/24/1975	A 13436		
<u>BLUE RIVER, BIG. WEST FORK, TRIB. TO</u>							
S: 12 T: 8 R: 9W ADAMS							
ALFRED KLEIER	PUMP	IR	1.13	11/15/1972	A 12765		
<u>BLUE RIVER, BIG. WEST FORK</u>							
S: 24 T: 8 R: 9W ADAMS							
RONALD L & NORMA J KING	PUMP	IR	.64	07/03/1967	A 11190		K
S: 13 T: 8 R: 9W ADAMS							
HOWARD W & CAROL J HOHLEN	PUMP	IR	.16	11/26/1927	A 1971		
HOWARD W & CAROL J HOHLEN	PUMP	IR	.10	08/23/1955	A 7976		
S: 18 T: 8 R: 8W CLAY							
RALPH BARNETT	PUMP	IR	1.16	04/05/1950	A 4633		
RALPH BARNETT	PUMP	IR	1.16	04/09/1957	A 9438	A-4633	D

WATER RIGHTS DATA  
CLAIMS AND APPLICATION IN DOWNSTREAM ORDER  
DIVISION NO. 1D

SOURCE LOCATION APPROPRIATOR	CARRIER	USE	PROV. . GRANT CFS	DATE OF PRIORITY	DOCKET/ APPLI. NUMBER	ANNOA.	FT. NT.
<u>BLUE RIVER, BIG, WEST FORK</u>							
S: 18 T: 8 R: 8W CLAY							
ARNOLD BROTHERS	PUMP	IR	.36	04/20/1954	A 6235		K
ARNOLD BROTHERS	PUMP	IR	.35	10/30/1952	A 5058		
<u>BLUE RIVER, BIG, WEST FORK, TRIB, TO</u>							
S: 18 T: 8 R: 8W CLAY							
ARNOLD BROTHERS	ARNOLD RESERVOIR NO. 1	ST	13.89	AF10/18/1968	A 11575		
<u>ARNOLD RESERVOIR NO. 1</u>							
S: 18 T: 8 R: 8W CLAY							
ARNOLD BROTHERS	PUMP	SI		10/18/1968	A 11576	A-6235	
ARNOLD BROTHERS	PUMP	SO		10/18/1968	A 11576		
<u>BLUE RIVER, BIG, WEST FORK, TRIB, TO</u>							
S: 20 T: 8 R: 8W CLAY							
GRUMMERT & WILSON	GRUMMERT-WILSON RES.	ST	14.30	AF09/24/1970	A 12088		
<u>GRUMMERT-WILSON RESERVOIR</u>							
S: 20 T: 8 R: 8W CLAY							
GRUMMERT & WILSON	PUMP	SO		06/07/1971	A 12292		
<u>BLUE RIVER, BIG, WEST FORK</u>							
S: 17 T: 8 R: 8W CLAY							
LAVERN E TEWELL	PUMP	IR	.60	03/30/1960	A 9808		
S: 20 T: 8 R: 8W CLAY							
KREUTZ FARMS, INC	PUMP	IR	.77	09/21/1976	A 14473		
S: 28 T: 8 R: 8W CLAY							
ELSIE KOENIG	PUMP	IR	.84	04/27/1964	A 10360		K
<u>BLUE RIVER, BIG, WEST FORK, TRIB, TO</u>							
S: 6 T: 7 R: 8W CLAY							
ALAN HOAGLAND	PUMP	IR	1.97	09/08/1975	A 13798		
S: 32 T: 8 R: 8W CLAY							
LOUIE JANSSEN	PUMP	IR	3.24	05/05/1971	A 12248		
STANLEY A KNUDSON	PUMP	IR	2.14	08/27/1975	A 13770		
S: 22 T: 8 R: 8W CLAY							
SOWERS & WILSON	KORGAN RESERVOIR	ST	25.10	AF12/01/1978	A 15371		
<u>KORGAN RESERVOIR</u>							
S: 22 T: 8 R: 8W CLAY							
SOWERS & WILSON	PUMP	SO		12/01/1978	A 15372		
<u>BLUE RIVER, BIG, WEST FORK</u>							
S: 22 T: 8 R: 8W CLAY							
SEVEN KNOLLS FARMS	PUMP	IR	.64	04/15/1965	A 10616		K
S: 23 T: 8 R: 8W CLAY							
KENNETH G & WILMA BIECK	PUMP	IR	2.01	07/22/1966	A 10901		K
<u>BLUE RIVER, BIG, WEST FORK, TRIB, TO</u>							
S: 16 T: 8 R: 8W CLAY							
DUDDEN BROTHERS, INC	PUMP	IR	2.07	11/17/1971	A 12429		

WATER RIGHTS DATA  
CLAIMS AND APPLICATION IN DOWNSTREAM ORDER  
DIVISION NO. 1D

SOURCE LOCATION APPROPRIATOR	CARRIER	USE	PROVI. GRANT CFS	DATE OF PRIORITY	DOCKET/ OF APPLI. NUMBER	ANNOA.	FT. NT.
<u>BLUE RIVER, BIG WEST FORK</u>							
S: 24 T: 8 R: 8W CLAY JOHN & BONNA SCHROPP	PUMP	IR	.24	07/26/1954	A 6496		K
LARRY & LAVONNE FITZKE	PUMP	IR	1.14	02/04/1976	A 13992		
S: 13 T: 8 R: 8W CLAY DOROTHY HANSEN	PUMP	IR	.19	08/26/1953	A 5501		K
S: 8 T: 8 R: 7W CLAY DOROTHY MARIE CHANEY ET AL	PUMP	IR	.16	10/01/1956	A 8871		K
DOROTHY MARIE CHANEY ET AL	PUMP	IR	.19	01/23/1950	A 4577		K
S: 4 T: 8 R: 7W CLAY FIVE-D CORPORATION	PUMP	IR	2.21	09/04/1975	A 13791		
S: 3 T: 8 R: 7W CLAY DALE D YOST	PUMP	IR	.21	01/04/1954	A 5844		
S: 2 T: 8 R: 7W CLAY CLIFFORD W KELLER	PUMP	IR	2.12	05/13/1977	A 14944		K
<u>BLUE RIVER, BIG WEST FORK, TRIB. TO</u>							
S: 2 T: 8 R: 7W CLAY CLIFFORD W KELLER	KELLER RESERVOIR	ST	17.80	AF08/23/1982	A 16143		
<u>BLUE RIVER, BIG WEST FORK</u>							
S: 2 T: 8 R: 7W CLAY JOHN V KELLER	PUMP	IR	2.20	02/02/1977	A 14681		
S: 1 T: 8 R: 7W CLAY CLIFFORD SCHERFF	PUMP	IR	.47	04/05/1968	A 11387		K
S: 31 T: 9 R: 6W HAMILTON DELL BULLER	PUMP	IR	3.04	04/18/1972	A 12594		
S: 33 T: 9 R: 6W HAMILTON NATHAN NUSS	PUMP	IR	1.16	12/14/1976	A 14594		
DARLENE CUSHING	PUMP	IR	1.00	04/12/1967	A 11101		K
UPPER BIG BLUE NRD	STOCKHAM RESERVOIR	SS		12/17/1981	A 16032	A-16031	*
S: 34 T: 9 R: 6W HAMILTON HARTHILL FARMS LTD.	PUMP	IR	.18	05/15/1967	A 11138		
<u>BLUE RIVER, BIG WEST FORK, NORTH BRANCH</u>							
S: 23 T: 9 R: 9W HALL CARL R VARAH	PUMP	IR	1.48	04/23/1968	A 11404		
S: 27 T: 9 R: 9W HALL HARDIN & VARAH	PUMP	IR	.98	04/23/1968	A 11405		
S: 25 T: 9 R: 9W HALL JOHN HOLMES	PUMP	IR	2.06	11/27/1970	A 12121		
S: 36 T: 9 R: 9W HALL ARTHUR MCDOWELL	PUMP	IR	2.13	03/17/1971	A 12187		
S: 35 T: 9 R: 9W HALL FLOYD HARRELL	PUMP	IR	1.01	06/16/1971	A 12295		
S: 12 T: 9 R: 9W HALL EDWARD STULKEN	EDDIE STULKEN RESERVOIR	ST	14.20	AF07/22/1977	A 15040		



WATER RIGHTS DATA  
CLAIMS AND APPLICATION IN DOWNSTREAM ORDER  
DIVISION NO. 1D

SOURCE LOCATION APPROPRIATOR	CARRIER	USE	PROVI. GRANT CFS	DATE OF PRIORITY	DOCKET/ APPLI. NUMBER	AMNOTA.	FT. NT.
<u>STULKEN, EDDIE, RESERVOIR</u>							
S: 12 T: 9 R: 9W HALL EDWARD STULKEN	PUMP	SO		10/04/1977	A 15120		
<u>BLUE RIVER, BIG, WEST FORK, NORTH BRANCH</u>							
S: 21 T: 9 R: 8W HAMILTON HARVEY E BISH	BISH RESERVOIR	ST	49.40	AF09/16/1970	A 12075		
S: 2 T: 9 R: 8W HAMILTON ALICE L OBERMEIER	OBERMEIER POND	ST	26.40	AF08/26/1981	A 15970		
S: 32 T: 10 R: 8W HAMILTON WILLIAM L SULLIVAN	PUMP	IR	3.24	09/08/1966	A 10948		
S: 16 T: 9 R: 7W HAMILTON PHILLIP D WILTFONG	PUMP	IR	1.29	07/30/1974	A 13113		
S: 15 T: 9 R: 7W HAMILTON WILSON FARMS, INC	PUMP	IR	.71	04/03/1975	A 13523		
S: 4 T: 9 R: 7W HAMILTON WILSON FARMS, INC	PUMP	IR	.44	04/03/1975	A 13522		
CHARLES A HUENEFELD	PUMPS	IR	.54	06/21/1971	A 12301		
S: 10 T: 9 R: 7W HAMILTON O A KOSTAL	KOSTAL-HANTHORNE RES.	ST	117.90	AF05/03/1972	A 12621		
S: 15 T: 9 R: 7W HAMILTON WILLIAM WHISENAND ET AL	PUMP	IR	2.46	08/04/1965	A 10677		
S: 35 T: 9 R: 7W HAMILTON KENNETH MIHM	MIHM RESERVOIR	ST	21.30	AF05/03/1972	A 12622		
<u>MIHM RESERVOIR</u>							
S: 35 T: 9 R: 7W HAMILTON KENNETH MIHM	PUMP	SO		07/27/1972	A 12700		
<u>BLUE RIVER, BIG, WEST FORK, NORTH BRANCH, TRIB. TO</u>							
S: 16 T: 9 R: 6W HAMILTON DONALD MILLER	MILLER RESERVOIR	ST	13.30	AF10/30/1981	A 16019		
<u>BLUE RIVER, BIG, WEST FORK, NORTH BRANCH</u>							
S: 28 T: 9 R: 6W HAMILTON UPPER BIG BLUE NRD	STOCKHAM RESERVOIR	SS		12/17/1981	A 16033	A-16031	*
<u>BLUE RIVER, BIG, WEST FORK</u>							
S: 35 T: 9 R: 6W HAMILTON BERGEN INVESTMENT COMPANY, INC	PUMP	IR	.30	07/18/1956	A 8677		
<u>BLUE RIVER, BIG, WEST FORK, TRIB. TO</u>							
S: 27 T: 10 R: 6W HAMILTON GRACE M HALL	PUMP	IR	.57	11/18/1968	A 11586		
<u>BLUE RIVER, BIG, WEST FORK</u>							
S: 25 T: 9 R: 6W HAMILTON LAWRENCE M CRAWSTON	PUMP	IR	.36	04/13/1950	A 4641		
LARRY R EVANS	PUMP	IR	.21	12/04/1942	A 3590		
HENRY A KLIIEWER	PUMP	IR	.16	11/09/1972	A 12764		
HENRY E KLIIEWER	PUMP	IR	.54	04/15/1957	A 9446		

WATER RIGHTS DATA  
CLAIMS AND APPLICATION IN DOWNSTREAM ORDER  
DIVISION NO. 1D

SOURCE LOCATION APPROPRIATOR	CARRIER	USE	PROVI. GRANT CFS	DATE OF PRIORITY	DOCKET/ APPLI. NUMBER	ANNO. TA.	FT. NT.
<u>BLUE RIVER, BIG, WEST FORK</u>							
S: 30 T: 9 R: 5W HAMILTON							
GLADYS M SCHLIEFERT	PUMP	IR	.09	06/10/1977	A 14975		
REID EVANS	PUMP	IR	.13	03/08/1976	A 14082		
HERBERT E ROSS	PUMP	IR	.69	04/30/1957	A 9478		
<u>BLUE RIVER, BIG, WEST FORK, TRIB, TO</u>							
S: 18 T: 9 R: 5W HAMILTON							
ROBERT W & JENNIE L FRIESEN	PUMP	IR	1.83	01/16/1975	A 13359		
<u>BLUE RIVER, BIG, WEST FORK</u>							
S: 29 T: 9 R: 5W HAMILTON							
GEORGE PETERS	PUMP	IR	.48	12/10/1952	A 5105		K
<u>BLUE RIVER, BIG, WEST FORK, TRIB, TO</u>							
S: 21 T: 8 R: 6W CLAY							
HOWARD HAM	PUMP	IR	2.21	10/05/1970	A 12093		
S: 22 T: 8 R: 6W CLAY							
MARVIN, DEANNA, MICHAEL, SUSAN NELSON	PUMP	IR	2.14	06/16/1969	A 11727		
S: 23 T: 8 R: 6W CLAY							
GARY L OCHSNER	PUMP	IR	2.11	02/14/1977	A 14711		
RAYMOND KAUK	PUMP	IR	1.23	03/11/1976	A 14087		
S: 24 T: 8 R: 6W CLAY							
GERALD L & MARY L OCHSNER	PUMP	IR	1.13	10/27/1971	A 12411		
WAYNE W MOORE	PUMP	IR	1.09	02/07/1974	A 12979		
S: 13 T: 8 R: 6W CLAY							
GERALD L & GILBERT G OCHSNER	PUMP	IR	3.57	09/28/1976	A 14485		
S: 9 T: 8 R: 6W CLAY							
WAYNE RATH	PUMP	IR	1.09	10/31/1975	A 13845		
S: 13 T: 8 R: 6W CLAY							
WAYNE W MOORE	PUMP	IR	2.24	04/17/1972	A 12590		
MOORE & OCHSNER	MOORE-OCHSNER RES.	ST	43.70	AF04/17/1980	A 15641		
S: 18 T: 8 R: 5W CLAY							
BEN C KAUK	PUMP	IR	1.66	11/01/1976	A 14537		
S: 7 T: 8 R: 5W CLAY							
HAROLD R GRIESS	PUMP	IR	1.10	07/30/1970	A 12039		
HENRIETTA M GRIESS	GRIESS RESERVOIR	ST	5.09	AF07/15/1974	A 13078		
S: 5 T: 8 R: 5W CLAY							
UPPER BIG BLUE NRD	NUSS RESERVOIR	ST	28.60	AF08/25/1977	A 15092		
<u>NUSS RESERVOIR</u>							
S: 5 T: 8 R: 5W CLAY							
THOMAS NUSS	PUMP	SO		03/31/1978	A 15219		
<u>BLUE RIVER, BIG, WEST FORK, TRIB, TO</u>							
S: 4 T: 8 R: 5W CLAY							
EVON C GRIESS ET AL	PUMP	IR	2.20	08/07/1972	A 12708		
<u>BLUE RIVER, BIG, WEST FORK</u>							
S: 27 T: 9 R: 5W HAMILTON							
OLINDA GRIESS	PUMP	IR	.07	03/15/1949	A 4451		K

See footnotes and use definitions on page 54.

WATER RIGHTS DATA  
CLAIMS AND APPLICATION IN DOWNSTREAM ORDER  
DIVISION NO. 1D

SOURCE LOCATION APPROPRIATOR	CARRIER	USE	PROVI. GRANT CFS	DATE OF PRIORITY	DOCKET/ APPLI. NUMBER	ANNOA.	FT. NT.
<u>BLUE RIVER, BIG. WEST FORK, TRIB. TO</u> S: 22 T: 9 R: 5W HAMILTON ALBERT THIEZEN	THIEZEN RESERVOIR	ST	18.20	AF08/21/1968	A 11547		
<u>BLUE RIVER, BIG. WEST FORK</u> S: 26 T: 9 R: 5W HAMILTON GIDEON REDLER	PUMP	IR	.39	04/25/1973	A 5287		
ROLLING MEADOWS, INC	PUMP	IR	.18	07/05/1940	A 3194		
S: 25 T: 9 R: 5W HAMILTON JOHN & MARGARET BORCHERS	PUMP	IR	1.46	02/14/1973	A 12808		
S: 19 T: 9 R: 4W YORK STEVEN G, MARK D & BRYAN KIEWER	PUMP	IR	.29	02/08/1955	A 7098		
STEVEN G, MARK D & BRYAN KIEWER	PUMP	IR	.12	10/24/1936	A 2649		
<u>BLUE RIVER, BIG. WEST FORK, TRIB. TO</u> S: 3 T: 9 R: 5W HAMILTON UPPER BIG BLUE NRD	BERGEN RESERVOIR	ST	81.50	AF01/19/1978	A 15169		
<u>BERGEN RESERVOIR</u> S: 3 T: 9 R: 5W HAMILTON UPPER BIG BLUE NRD	PUMP	SO		12/08/1980	A 15734		
<u>BLUE RIVER, BIG. WEST FORK, TRIB. TO</u> S: 12 T: 9 R: 5W HAMILTON UPPER BIG BLUE NRD	FRIESEN RESERVOIR	ST	80.40	AF04/03/1978	A 15226		
<u>BLUE RIVER, BIG. WEST FORK</u> S: 20 T: 9 R: 4W YORK MAURICE & DORIS SALMEN	PUMP	IR	.59	11/29/1948	A 4379		
MAURICE & DORIS SALMEN	PUMP	IR	1.26	02/20/1973	A 12811		
S: 28 T: 9 R: 4W YORK CARL & DINAH SIEBERT	PUMP	IR	.04	09/03/1953	A 5536		K
KERMITH LABART	PUMP	IR	.36	04/30/1948	A 4252		
LINDELL L HANTHORN	PUMP	IR	.15	11/24/1947	A 4153		K
LINDELL L HANTHORN	PUMP	IR	.21	09/26/1972	A 12747		
S: 35 T: 9 R: 4W YORK EDMUND W ULMER	PUMP	IR	.33	01/26/1953	A 5137		K
EDMUND W ULMER	PUMP	IR	.33	04/11/1975	A 13548	A-5137	K
LO RAYNE ULMER	PUMP	IR	1.41	04/11/1975	A 13548		D
<u>BLUE RIVER, BIG. WEST FORK, TRIB. TO</u> S: 22 T: 9 R: 4W YORK UPPER BIG BLUE NRD	RESERVOIR 22-9-4	ST	43.50	AF08/30/1983	A 16231		
<u>RESERVOIR 22-0-4</u> S: 22 T: 9 R: 4W YORK UPPER BIG BLUE NRD	PUMP	SO		08/01/1984	A 16318		
<u>BLUE RIVER, BIG. WEST FORK</u> S: 35 T: 9 R: 4W YORK ANN V HAMOUZ	PUMP	IR	.21	07/23/1945	A 3847		
VALDA & HECKMAN	PUMP	IR	.07	12/07/1976	A 14581		

WATER RIGHTS DATA  
CLAIMS AND APPLICATION IN DOWNSTREAM ORDER  
DIVISION NO. 1D

SOURCE LOCATION APPROPRIATOR	CARRIER	USE	PROVI. GRANT CFS	DATE OF PRIORITY	DOCKET/ APPLI. NUMBER	ANNOA.	FT. NT.
<u>BLUE RIVER, BIG, WEST FORK</u>							
S: 35 T: 9 R: 4W YORK VALDA & HECKMAN	PUMP	IR	.38	07/30/1954	A 6525		
S: 2 T: 8 R: 4W FILLMORE ANN V HAMOUZ	PUMP	IR	.50	03/16/1973	A 12828		
<u>SCHOOL CREEK, TRIB. TO</u>							
S: 27 T: 7 R: 7W CLAY FIVE-D CORPORATION	PUMP	IR	2.23	02/06/1975	A 13389		
<u>SCHOOL CREEK</u>							
S: 12 T: 7 R: 7W CLAY STANLEY R KOEHLER	PUMP	IR	1.14	02/07/1975	A 13393		
STANLEY R KOEHLER	PUMP	IR	.57	09/01/1965	A 10684		K
<u>SCHOOL CREEK, TRIB. TO</u>							
S: 3 T: 7 R: 8W CLAY JAMES DAVIDSON	PUMP	IR	2.40	11/08/1971	A 12420		
S: 12 T: 7 R: 8W CLAY RAYMOND & KENNETH ENGEL	PUMP	IR	3.23	10/19/1971	A 12403		
DAVID L & SUSAN M PASCHOLD	PUMP	IR	1.10	01/15/1971	A 12140		
S: 1 T: 7 R: 8W CLAY JAMES E ASKEY	PUMP	IR	2.79	04/07/1972	A 12582		
S: 6 T: 7 R: 7W CLAY EDNA R ERICKSON	PUMP	IR	.54	05/06/1975	A 13572		
S: 9 T: 7 R: 7W CLAY RALPH W BARNETT JR	PUMP	IR	3.24	10/03/1975	A 13824		
S: 32 T: 8 R: 7W CLAY CLARENCE YOST	PUMP	IR	2.21	03/15/1972	A 12551		
S: 33 T: 8 R: 7W CLAY S & S YOST INC	PUMP	IR	1.09	02/14/1975	A 13409		
S: 4 T: 7 R: 7W CLAY LARRY FITZKE	PUMP	IR	1.87	10/16/1972	A 12752		
S: 10 T: 7 R: 7W CLAY NEE HERRITY, INC	PUMP	IR	2.20	12/04/1974	A 13301		
S: 11 T: 7 R: 7W CLAY MARVIN LOVGREN	PUMP	IR	2.23	08/21/1974	A 13163		
<u>SCHOOL CREEK</u>							
S: 6 T: 7 R: 6W CLAY FIVE-D CORPORATION	PUMP	IR	1.04	02/06/1975	A 13388		
<u>SCHOOL CREEK, TRIB. TO</u>							
S: 26 T: 8 R: 7W CLAY SCHMER, INC	PUMP	IR	3.31	09/05/1969	A 11792		
S: 35 T: 8 R: 7W CLAY WILLIAM B YOST	PUMP	IR	3.13	09/25/1974	A 13213		
S: 8 T: 7 R: 6W CLAY DONALD HULTINE	PUMP	IR	1.10	11/29/1971	A 12448		

WATER RIGHTS DATA  
CLAIMS AND APPLICATION IN DOWNSTREAM ORDER  
DIVISION NO. 1D

SOURCE LOCATION APPROPRIATOR	CARRIER	USE	PROVI. GRANT CFS	DATE OF PRIORITY	DOCKET/ APPLI. NUMBER	ANNOA.	FT. NT.
<u>SCHOOL CREEK, TRIB. TO</u> S: 16 T: 7 R: 6W CLAY RUSSELL HULTINE	MULTINE RESERVOIR	ST	27.20	AF11/15/1963	A 10258		
<u>MULTINE RESERVOIR</u> S: 16 T: 7 R: 6W CLAY RUSSELL HULTINE	PUMP	SO		11/15/1963	A 10259		
<u>SCHOOL CREEK</u> S: 11 T: 7 R: 6W CLAY HOWARD HAM	PUMP	IR	2.08	09/22/1969	A 11802		
<u>SCHOOL CREEK, TRIB. TO</u> S: 22 T: 7 R: 6W CLAY BRUCE D & CHERYL M TRAUTMAN	PUMP	IR	.34	05/20/1974	A 13032		
S: 1 T: 7 R: 6W CLAY ERNEST L SNELL	PUMP	IR	.76	11/27/1974	A 13292		
<u>SCHOOL CREEK</u> S: 7 T: 7 R: 5W CLAY DONALD E BISHOP	PUMP	IR	2.23	10/07/1974	A 13221		
<u>SCHOOL CREEK, TRIB. TO</u> S: 19 T: 7 R: 5W CLAY MILTON KLEIN	PUMP	IR	2.20	11/09/1972	A 12763		
<u>SCHOOL CREEK</u> S: 7 T: 7 R: 5W CLAY ELDEN PERCIVAL	PUMP	IR	2.16	01/02/1975	A 13340		
<u>SCHOOL CREEK, TRIB. TO</u> S: 7 T: 7 R: 5W CLAY O B PERCIVAL ESTATE	PERCIVAL-ERICKSON RES.	ST	116.30	AF03/14/1974	A 12995		
<u>PERCIVAL-ERICKSON RESERVOIR</u> S: 7 T: 7 R: 5W CLAY ELDEN PERCIVAL	PUMP	SO		02/19/1975	A 13415		
ELDEN PERCIVAL	PUMP	SI		02/19/1975	A 13415	A-13340	
<u>SCHOOL CREEK, TRIB. TO</u> S: 17 T: 7 R: 5W CLAY ALBERT O PERRIEN	PUMP	IR	2.30	11/19/1974	A 13278		
<u>SCHOOL CREEK</u> S: 8 T: 7 R: 5W CLAY MARTIN H E MAU	PUMP	IR	1.63	08/11/1966	A 10925		K
S: 9 T: 7 R: 5W CLAY GERALD MCLAUGHLIN	PUMP	IR	3.17	02/11/1971	A 12156		
<u>SCHOOL CREEK, TRIB. TO</u> S: 21 T: 7 R: 5W CLAY UPPER BIG BLUE NRD	BENSON BROTHERS RES.	ST	10.20	AF05/14/1979	A 15477		
<u>SCHOOL CREEK</u> S: 26 T: 8 R: 5W CLAY ARTHUR HOFMANN	PUMP	IR	1.10	03/29/1971	A 12196		

WATER RIGHTS DATA  
CLAIMS AND APPLICATION IN DOWNSTREAM ORDER  
DIVISION NO. 1D

SOURCE LOCATION APPROPRIATOR	CARRIER	USE	PROVI. GRANT CFS	DATE OF PRIORITY	DOCKET/ APPLI. NUMBER	ANNOA.	FT. NT.
<u>SCHOOL CREEK</u>							
S: 25 T: 8 R: 5W CLAY DAN (MRS) HALLORAN	PUMP	1R	.49	03/23/1967	A 11082		K
<u>SCHOOL CREEK, TRIB. TO</u>							
S: 19 T: 8 R: 5W CLAY KATHRYN BUCK	PUMP	1R	.86	02/20/1975	A 13428		
GERALD L & GILBERT G OCHSNER	PUMP	1R	2.23	03/23/1972	A 12559		
S: 30 T: 8 R: 5W CLAY RONALD A OCHSNER	PUMP	1R	2.14	11/10/1975	A 13859		
S: 22 T: 8 R: 5W CLAY KENNETH D GRIESS	PUMP	1R	2.14	08/29/1974	A 13178		
S: 27 T: 8 R: 5W CLAY ROY G REUTZEL	PUMP	1R	2.21	05/09/1972	A 12624		
S: 28 T: 8 R: 5W CLAY CLARENCE JOHNSON	PUMP	1R	2.90	06/12/1970	A 11969		
S: 20 T: 8 R: 5W CLAY MICHAEL D NUSS	PUMP	1R	.57	12/19/1974	A 13323		
DOYLE G & PAULINE F LEITNER	PUMP	1R	1.10	10/16/1974	A 13236		
S: 10 T: 8 R: 5W CLAY ELMER (MRS) GRIESS	PUMP	1R	4.43	09/18/1975	A 13814		
<u>SCHOOL CREEK</u>							
S: 19 T: 8 R: 4W FILLMORE RALPH VAUCK	PUMP	1R	3.33	04/24/1972	A 12606		
S: 20 T: 8 R: 4W FILLMORE MAU & LINDER	PUMP	1R	.25	10/19/1955	A 8229		K
<u>SCHOOL CREEK, TRIB. TO</u>							
S: 6 T: 7 R: 4W FILLMORE JOHN RAUSCHER ESTATE	PUMP	1R	1.13	02/20/1975	A 13431		
<u>SCHOOL CREEK</u>							
S: 17 T: 8 R: 4W FILLMORE RALPH VAUCK	PUMP	1R	.26	09/05/1956	A 8808		K
RALPH VAUCK	PUMP	1R	.04	08/14/1953	A 5472		
EDWIN TRAUTMAN	PUMP	1R	.72	03/10/1966	A 10794		K
S: 16 T: 8 R: 4W FILLMORE KLAUS H & BERTHA FRIESEN	PUMP	1R	1.34	06/11/1976	A 14268		
CORA SALMAN	PUMP	1R	.02	05/10/1956	A 8555		K
S: 9 T: 8 R: 4W FILLMORE RASMUSSEN BROTHERS	PUMP	1R	.49	09/12/1975	A 13803		
S: 10 T: 8 R: 4W FILLMORE HAROLD TRAUTMAN	PUMP	1R	.26	03/31/1978	A 15220		
S: 2 T: 8 R: 4W FILLMORE MARGARET E SCHALDECKER	PUMP	1R	.64	08/11/1953	A 5463		
<u>SCHOOL CREEK, TRIB. TO</u>							
S: 3 T: 8 R: 4W FILLMORE ADOLPHINE RATH	PUMP	1R	.96	01/19/1972	A 12489		

See footnotes and use definitions on page 54.

WATER RIGHTS DATA  
CLAIMS AND APPLICATION IN DOWNSTREAM ORDER  
DIVISION NO. 10

SOURCE LOCATION APPROPRIATOR	CARRIER	USE	PROVI. GRANT CFS	DATE OF PRIORITY	DOCKET/ APPLI. NUMBER	ANNOTA.	FT. NT.
<u>BLUE RIVER, BIG, WEST FORK</u>							
S: 1 T: 8 R: 4W FILLMORE DONALD C SWARTZ	PUMP	IR	.40	01/20/1984	A 16262		
S: 7 T: 8 R: 3W FILLMORE O'C & O'C INC	PUMP	IR	.68	11/13/1953	A 5725		
S: 6 T: 8 R: 3W FILLMORE RALPH, JEAN, PAUL & EILEEN O'CONNOR	PUMP	IR	.05	06/01/1948	A 4275		K
S: 8 T: 8 R: 3W FILLMORE O'C & O'C INC	PUMP	IR	.38	10/20/1953	A 5660		
SOFTLEY, SOFTLEY, SOFTLEY & SOFTLEY	PUMP	IR	.41	03/21/1945	A 3816		
LOUIS M BUDLER	PUMP	IR	.08	06/16/1936	A 2581		
S: 9 T: 8 R: 3W FILLMORE WALTER LUETHKE	PUMP	IR	.30	03/15/1965	A 10569		K
LAUBER SEED COMPANY	PUMP	IR	.66	04/21/1941	A 3432		
LAUBER SEED COMPANY	PUMP	IR	.29	05/01/1943	A 3610		K
S: 10 T: 8 R: 3W FILLMORE KEVIN & SHEILA T HUEBERT	PUMP	IR	.63	03/04/1957	A 9285		K
S: 3 T: 8 R: 3W FILLMORE KEVIN & SHEILA T HUEBERT	PUMP	IR	.49	01/16/1954	A 5871		
GERALD E & LOLA M MANTHEI	PUMP	IR	.10	02/13/1951	A 4797		
<u>BLUE RIVER, BIG, WEST FORK, TRIB. TO</u>							
S: 22 T: 8 R: 3W FILLMORE ASHBY FARMS	PUMP	IR	3.33	12/30/1965	A 10740		
S: 21 T: 8 R: 3W FILLMORE ASHBY LAND COMPANY	PUMP	IR	2.74	12/30/1965	A 10741		
<u>BLUE RIVER, BIG, WEST FORK</u>							
S: 3 T: 8 R: 3W FILLMORE GERALD E & LOLA M MANTHEI	PUMP	IR	.22	12/30/1948	A 4410		K
MAE N SCHMIDT	PUMP	IR	.43	07/14/1934	A 2426		
S: 35 T: 9 R: 3W YORK THOMAS E R & JEAN E WHITE	PUMP	IR	1.50	03/26/1975	A 13495		
S: 2 T: 8 R: 3W FILLMORE JOE H NOVAK	PUMP	IR	.24	01/24/1940	A 3085		
S: 35 T: 9 R: 3W YORK CARL PETERSEN	PUMP	IR	.15	09/28/1940	A 3277		
DENNIS & DONALD NEVILLE	PUMP	IR	.15	03/08/1979	A 15433	A-3277	D
DENNIS & DONALD NEVILLE	PUMP	IR	.93	03/08/1979	A 15433		
S: 36 T: 9 R: 3W YORK ROBERT E & CAROL K REAL	PUMP	IR	.39	02/19/1975	A 13417		
ROBERT E & CAROL K REAL	PUMP	IR	.10	09/04/1940	A 3254		K
HAROLD F & ELLEN M STEWART	PUMP	IR	.56	04/12/1940	A 3133		K
HAROLD F & ELLEN M STEWART	PUMP	IR	.06	02/13/1975	A 13401		
S: 30 T: 9 R: 2W YORK LETHA S SCHULTZ ET AL	PUMP	IR	.20	07/06/1949	A 4484		K

WATER RIGHTS DATA  
CLAIMS AND APPLICATION IN DOWNSTREAM ORDER  
DIVISION NO. 1D

SOURCE LOCATION APPROPRIATOR	CARRIER	USE	PROVI. GRANT CFS	DATE OF PRIORITY	DOCKET/ APPLI. NUMBER	ANNOA.	FT. NT.
<u>BLUE RIVER, BIG, WEST FORK, TRIB. TO</u>							
S: 26 T: 9 R: 3W YORK UPPER BIG BLUE NRD	WEISS RESERVOIR	ST	23.30	AF01/19/1978	A 15168		
S: 24 T: 9 R: 3W YORK ROBERT E REAL	PUMP	IR	.29	02/19/1975	A 13418		
<u>BLUE RIVER, BIG, WEST FORK</u>							
S: 19 T: 9 R: 2W YORK LOLLICH & TYLER	PUMP	IR	.57	03/04/1968	A 11355		
THOMAS R & JEAN E WHITE	PUMP	IR	.31	03/22/1954	A 6084		
LAWRENCE MCGOWAN	PUMP	IR	.28	03/11/1965	A 10562		
REX & ELLEN E WEBER	PUMP	IR	.18	02/06/1937	A 2695		K
<u>BLUE RIVER, BIG, WEST FORK, TRIB. TO</u>							
S: 6 T: 9 R: 4W YORK JOHN K STEINGARD	PUMP	IR	.54	04/01/1975	A 13517		
S: 5 T: 9 R: 4W YORK WILLARD H FRIESEN	PUMP	IR	.16	08/01/1966	A 10910		K
S: 3 T: 9 R: 4W YORK EXCELL COMPANY	PUMP	IR	2.19	03/06/1973	A 12822		
S: 9 T: 9 R: 3W YORK ABRAHAM & ALICE J BULLER	PUMP	IR	.57	09/06/1972	A 12740		
S: 15 T: 9 R: 3W YORK MCGOWAN BROTHERS	PUMP	IR	.86	01/12/1973	A 12788		
S: 9 T: 9 R: 3W YORK ABRAHAM & ALICE J BULLER	PUMP	IR	.57	09/06/1972	A 12741		
S: 15 T: 9 R: 3W YORK JAMES MCGOWAN	PUMP	IR	1.14	02/08/1971	A 12153		
S: 13 T: 9 R: 3W YORK REX L REAL	PUMP	IR	.81	07/15/1974	A 13074		
<u>BLUE RIVER, BIG, WEST FORK</u>							
S: 18 T: 9 R: 2W YORK BELL & KLINZMAN	PUMP	IR	.51	09/04/1956	A 8797		
M WILLIAM JACOBSEN	PUMP	IR	.18	06/20/1956	A 8633		
J A L S LTD	PUMP	IR	.24	03/16/1934	A 2368		K
<u>BLUE RIVER, BIG, WEST FORK, TRIB. TO</u>							
S: 26 T: 10 R: 3W YORK MARJORIE JOHNSON	PUMP	IR	.14	08/02/1978	A 15306		
S: 12 T: 9 R: 3W YORK ALVIN S CRITEL	PUMP	IR	.96	08/25/1971	A 12362		
<u>BLUE RIVER, BIG, WEST FORK</u>							
S: 18 T: 9 R: 2W YORK J A L S LTD	PUMP	IR	.09	10/19/1928	A 2048		K
SUNFLOWER BEEF PACKERS	PUMP	IR	.07	09/14/1953	A 5565		K
<u>BLUE RIVER, BIG, WEST FORK, TRIB. TO</u>							
S: 18 T: 9 R: 1W YORK UPPER BIG BLUE NRD	BAILEY RESERVOIR	ST	55.30	AF08/13/1979	A 15548		

DEPARTMENT OF WATER RESOURCES

See footnotes and use definitions on page 54.



WATER RIGHTS DATA  
CLAIMS AND APPLICATION IN DOWNSTREAM ORDER  
DIVISION NO. 1D

SOURCE LOCATION APPROPRIATOR	CARRIER	USE	PROV. GRANT CFS	DATE OF PRIORITY	DOCKET/ APPLI- NUMBER	ANNOA.	FT. NT.
<u>BLUE RIVER, BIG, WEST FORK</u>							
S: 7 T: 9 R: 1W YORK							
MAX E SMITH	PUMP	IR	.43	07/27/1936	A 2600		
REX E BALLER	PUMP	IR	.09	11/01/1938	A 2894		K
S: 9 T: 9 R: 1W YORK							
MARLEY ELLIS	NO. 3 RESERVOIR	ST	32.20	AF07/31/1981	A 15953		
F L DORENBACH	PUMP	IR	.84	07/15/1981	A 15936		
S: 10 T: 9 R: 1W YORK							
J C PETERSON	PUMP	IR	.29	06/16/1948	A 4289		K
S: 3 T: 9 R: 1W YORK							
VERDELL ERKS	PUMP	IR	.07	08/09/1941	A 3484		K
S: 6 T: 9 R: 1E SEWARD							
ANN KUHN	PUMP	IR	.24	01/02/1973	A 12783		K
S: 31 T: 10 R: 1E SEWARD							
CLARENCE & ALBIE HOFFMAN	PUMP	IR	.12	03/25/1976	A 14122		K
S: 32 T: 10 R: 1E SEWARD							
LOUIS & CLARA TESAR	PUMPS	IR	.26	08/27/1953	A 5510		K
LOUIS & CLARA TESAR	PUMP	IR	.17	04/27/1976	A 14199		
LOUIS & CLARA TESAR	PUMP	IR	.17	03/28/1977	A 14852		
LOUIS & CLARA TESAR	PUMP	IR	.21	01/29/1980	A 15617		
RICHARD L PARISET	PUMP	IR	.24	04/27/1954	A 6245		
<u>BEAVER CREEK</u>							
S: 9 T: 9 R: 9W HALL							
WILLIAM H HASKINS	PUMP	IR	1.11	03/02/1970	A 11879		
BRUENING & L'HEUREUX TRUST	PUMP	IR	.81	08/30/1972	A 12733		K
S: 4 T: 9 R: 9W HALL							
DONALD SPIEHS	PUMP	IR	.40	01/19/1972	A 12487		K
S: 34 T: 10 R: 9W HALL							
EDISON HEITZ ESTATE	PUMP	IR	.35	11/06/1975	A 13856		K
S: 27 T: 10 R: 9W HALL							
MARGARET MORTON	PUMP	IR	3.36	07/27/1981	A 15950		
S: 24 T: 10 R: 9W HALL							
EDWIN MEIER	PUMP	IR	.47	03/17/1975	A 13477		K
SHIRLEY L MEIER	PUMP	IR	1.19	04/24/1972	A 12603		K
S: 30 T: 10 R: 8W HAMILTON							
MERLE E HORST	PUMP	IR	.26	07/14/1981	A 15928		
EDWIN MEIER	PUMP	IR	.10	01/28/1982	A 16058		
S: 29 T: 10 R: 8W HAMILTON							
ROBERT BRUMMOND	PUMP	IR	1.43	07/10/1981	A 15926		
WILLIAM V KUEHNER	PUMP	IR	3.73	06/26/1972	A 12672		
<u>BEAVER CREEK, TRIB. TO</u>							
S: 13 T: 10 R: 8W HAMILTON							
DEEPWELL FARMS, INC	DEEPWELL FARMS RESERVOIR	ST	15.30	AF09/21/1970	A 12083		

WATER RIGHTS DATA  
CLAIMS AND APPLICATION IN DOWNSTREAM ORDER  
DIVISION NO. 1D

SOURCE LOCATION APPROPRIATOR	CARRIER	USE	PROVI. GRANT CFS	DATE OF PRIORITY	DOCKET/ APPLI. NUMBER	ANNOA.	FT. NT.
<u>DEEPWELL FARMS RESERVOIR</u> S: 13 T: 10 R: 8W HAMILTON DEEPWELL FARMS, INC	PUMP	SO		06/04/1971	A 12291		
<u>BEAVER CREEK</u> S: 28 T: 10 R: 7W HAMILTON CLARENCE M JUETT ET AL	PUMP	IR	.61	02/27/1968	A 11348		
ANNA MARIE OSWALD	PUMP	IR	.94	03/09/1966	A 10792		
ANNA MARIE OSWALD	BEAVER CREEK RESERVOIR	ST	3.00	AF11/18/1949	A 4532		
S: 22 T: 10 R: 7W HAMILTON SHARON S GIMPEL	PUMP	IR	.40	05/07/1971	A 12249		K
<u>BEAVER CREEK TRIB. TO</u> S: 6 T: 10 R: 7W HAMILTON HAROLD BEINS	PUMP	IR	1.47	06/09/1969	A 11722		
<u>BEAVER CREEK</u> S: 29 T: 10 R: 6W HAMILTON SCHAFFERT & SONS, INC	PUMP	IR	.54	07/16/1981	A 15941		
<u>BEAVER CREEK TRIB. TO</u> S: 8 T: 10 R: 6W HAMILTON LOREN HUMNICUTT	PUMP	IR	.07	06/30/1971	A 12309		K
S: 16 T: 10 R: 6W HAMILTON MAURICE A KREMER	KREMER RESERVOIR	ST	27.00	AF05/12/1983	A 16200		
<u>BEAVER CREEK</u> S: 12 T: 10 R: 6W HAMILTON MARILYN J BLESSING	PUMP	IR	.29	07/16/1981	A 15940		K
S: 17 T: 10 R: 5W HAMILTON JOHN TROESTER	PUMP	IR	.24	04/08/1965	A 10610		K
<u>BEAVER CREEK TRIB. TO</u> S: 20 T: 10 R: 5W HAMILTON WAYNE C TROESTER	PUMP	IR	.38	04/08/1965	A 10609		
WAYNE C TROESTER	PUMP	IR	.30	03/14/1972	A 12545		
J H REGIER	PUMP	IR	.40	03/02/1972	A 12528		
<u>BEAVER CREEK</u> S: 17 T: 10 R: 5W HAMILTON RICHARD D REGIER	PUMP	IR	.20	06/21/1966	A 10873		K
S: 16 T: 10 R: 5W HAMILTON HENRY DICK	PUMP	IR	.28	01/19/1973	A 12795		K
<u>BEAVER CREEK TRIB. TO</u> S: 5 T: 10 R: 5W HAMILTON EUGENE A PEETZKE	PEETZKE RESERVOIR	ST	15.90	AF11/30/1970	A 12122		
<u>BEAVER CREEK</u> S: 10 T: 10 R: 5W HAMILTON ELIZABETH EDIGER	PUMP	IR	.11	07/24/1981	A 15949		
S: 11 T: 10 R: 5W HAMILTON BAMESBERGER, BAMESBERGER & STETTNER	PUMP	IR	.11	01/30/1954	A 5910		

WATER RIGHTS DATA  
CLAIMS AND APPLICATION IN DOWNSTREAM ORDER  
DIVISION NO. 10

SOURCE LOCATION APPROPRIATOR	CARRIER	USE	PROVI. GRANT CFS	DATE OF PRIORITY	DOCKET/ APPLI. NUMBER	ANNOA.	FT. NT.
<u>BEAVER CREEK</u>							
S: 11 T: 10 R: 5W HAMILTON JOHN R QUIRING	PUMP	IR	.50	07/17/1981	A 15943		
S: 2 T: 10 R: 5W HAMILTON UPPER BIG BLUE MRD	HAMPTON RESERVOIR	SS		12/17/1981	A 16035	A-16034	*
S: 8 T: 10 R: 4W YORK DANIEL THIESZEN	PUMP	IR	.05	02/03/1971	A 12150		K
S: 9 T: 10 R: 4W YORK LERROY JOST	PUMP	IR	.44	07/20/1981	A 15945		K
S: 10 T: 10 R: 4W YORK S C KELMAN	PUMP	IR	.16	02/14/1978	A 15181		
S: 10 T: 10 R: 4W YORK DONALD FAY	PUMP	IR	.68	08/07/1974	A 13138		
S: 12 T: 10 R: 4W YORK REECE G & MILDRED M BISHOP REECE BISHOP	BISHOP RESERVOIR	ST	2.53 11.20	01/13/1976 AF12/09/1981	A 13933 A 16024		
<u>BISHOP RESERVOIR</u>							
S: 12 T: 10 R: 4W YORK REECE BISHOP	PUMP	SI		01/12/1982	A 16047	A-13933	
<u>BEAVER CREEK</u>							
S: 12 T: 10 R: 4W YORK WILMA FOLKERTS	PUMP	IR	.56	04/05/1966	A 10823		
S: 7 T: 10 R: 3W YORK WILMA FOLKERTS	PUMP	IR	1.29	01/06/1972	A 12473		
S: 7 T: 10 R: 3W YORK WILMA FOLKERTS	PUMP	IR	.16	03/06/1956	A 8398		
<u>BEAVER CREEK, TRIB. TO</u>							
S: 34 T: 11 R: 3W YORK H C CARPENTER	CARPENTER RESERVOIR	ST	25.00	AF09/27/1954	A 6698		
<u>BEAVER CREEK</u>							
S: 7 T: 10 R: 2W YORK DAVID G WESSELS ET AL	PUMP	IR	.19	05/18/1948	A 4268		
S: 9 T: 10 R: 2W YORK GAYNARD BROWN	PUMP	IR	.87	05/26/1971	A 12282		K
S: 10 T: 10 R: 2W YORK JOHN RATHJE	PUMPS	IR	.40	07/30/1954	A 6515		K
S: 11 T: 10 R: 2W YORK JOHN RATHJE	PUMP	IR		08/23/1984	A 16324		
S: 11 T: 10 R: 2W YORK SARAH KLONE	PUMP	IR	.36	07/26/1961	A 9958		K
S: 7 T: 10 R: 1W YORK EDWIN D WITTE	PUMP	IR	.22	05/22/1969	A 11708		K
S: 8 T: 10 R: 1W YORK CLARENCE SCHMIDT	PUMP	IR	1.57	02/25/1965	A 10546		
S: 16 T: 10 R: 1W YORK GERALD HEIDEN	PUMP	IR	.76	01/13/1976	A 13936		K
S: 28 T: 10 R: 1W YORK SHIRLEY J NIENHUESER	PUMP	IR	.18	04/06/1956	A 8464		K

WATER RIGHTS DATA  
CLAIMS AND APPLICATION IN DOWNSTREAM ORDER  
DIVISION NO. 1D

SOURCE LOCATION APPROPRIATOR	CARRIER	USE	PROVI. GRANT CFS	DATE OF PRIORITY	DOCKET/ APPLI. NUMBER	ANNOA.	FT. NT.
<u>BEAVER CREEK</u>							
S: 28 T: 10 R: 1W YORK SHIRLEY J NIENHUESER WILLIAM H DARGELOH	PUMP PUMP	IR IR	.22 .62	09/17/1970 07/29/1964	A 12078 A 10407		K K
<u>BEAVER CREEK, TRIB. TO</u>							
S: 33 T: 10 R: 1W YORK UPPER BIG BLUE NRD	BULGRIN RESERVOIR	ST	22.20	AF01/19/1978	A 15170		
<u>BEAVER CREEK</u>							
S: 27 T: 10 R: 1W YORK ALFRED GOCKE	PUMP	IR	.11	07/27/1964	A 10402		K
S: 26 T: 10 R: 1W YORK ERICH E KNORR	PUMP	IR	.36	07/02/1975	A 13644		
<u>BEAVER CREEK, TRIB. TO</u>							
S: 19 T: 10 R: 1E SEWARD DONALD KNORR	BRACKHAN RESERVOIR	ST	25.04	AF11/07/1967	A 11273		
<u>BRACKHAN RESERVOIR</u>							
S: 19 T: 10 R: 1E SEWARD DONALD KNORR	PUMP	SO		07/29/1983	A 16219		
<u>SLEEPY HOLLOW, TRIB. TO</u>							
S: 8 T: 10 R: 1E SEWARD WEFER & SELLERS	MILLER RESERVOIR	ST	23.50	AF01/10/1949	A 4419		
<u>SMITH CREEK</u>							
S: 28 T: 10 R: 1E SEWARD UPPER BIG BLUE NRD	SMITH CREEK RESERVOIR	ST	142.30	AF08/30/1982	A 16145		
<u>BEAVER CREEK</u>							
S: 3 T: 9 R: 1E SEWARD UPPER BIG BLUE NRD	BEAVER CROSSING RESERVOIR	SS		12/17/1981	A 16040	A-16038	*
<u>BLUE RIVER, BIG WEST FORK</u>							
S: 33 T: 10 R: 1E SEWARD SYLVAN L TESAR	PUMP	IR	.32	03/08/1957	A 9304		K
LORRAINE J HANSEN	PUMP	IR	.90	01/12/1959	A 9680		
S: 4 T: 9 R: 1E SEWARD CATHERINE PRATT	PUMP	IR	1.16	09/05/1974	A 13193		K
S: 3 T: 9 R: 1E SEWARD ROY & NORMA CAST	PUMP	IR	.52	03/16/1949	A 4452		
ROY & NORMA CAST	PUMP	IR	.29	03/13/1972	A 12536		K
JEROME & CLARA W REHOR	PUMP	IR	.24	04/30/1935	A 2543		K
JEROME & CLARA W REHOR	PUMP	IR	.24	06/14/1976	A 14270	A-2543	KD
<u>INDIAN CREEK</u>							
S: 16 T: 8 R: 2W FILLMORE RUTH SCHWAB	PUMP	IR	1.35	08/12/1968	A 11540		
S: 9 T: 8 R: 2W FILLMORE LOVEGROVE & HALL	PUMP	IR	2.24	03/04/1968	A 11356		

WATER RIGHTS DATA  
CLAIMS AND APPLICATION IN DOWNSTREAM ORDER  
DIVISION NO. 1D

SOURCE LOCATION APPROPRIATOR	CARRIER	USE	PROV. GRANT CFS	DATE OF PRIORITY	DOCKET/ APPL. NUMBER	ANNOA.	FT. NT.
<u>INDIAN CREEK, TRIB. TO</u>							
S: 6 T: 7 R: 2W FILLMORE JOHN A & VIOLA D ANDERSON	PUMP	IR	1.07	02/26/1975	A 13444		
S: 4 T: 7 R: 2W FILLMORE EARL L MANNING	PUMP	IR	4.21	03/10/1971	A 12181		
S: 32 T: 8 R: 2W FILLMORE JAMES A BIBA	PUMP	IR	2.60	02/22/1972	A 12516		
DARREL L & JEAN L HUGHES	PUMP	IR	1.50	02/22/1972	A 12514		
S: 33 T: 8 R: 2W FILLMORE HOWARD R LEFLER	CANAL	IR	2.46	09/26/1979	A 15591		
S: 28 T: 8 R: 2W FILLMORE ROMA A BROGAN TRUST	PUMP	IR	1.09	02/22/1972	A 12515		
S: 27 T: 8 R: 2W FILLMORE STEPHENSON FARMS, INC	PUMP	IR	.99	04/16/1979	A 15455		
S: 22 T: 8 R: 2W FILLMORE FRANK L KOMAREK	PUMP	IR	.94	04/25/1977	A 14919		
DAVID BRISTOL	PUMP	IR	.86	12/22/1977	A 15154		
S: 23 T: 8 R: 2W FILLMORE DARIEN THOMSEN	PUMP	IR	.85	08/08/1968	A 11534		
S: 14 T: 8 R: 2W FILLMORE DWAINE & CLAUDETTE THOMSEN	PUMP	IR	.77	08/21/1968	A 11548		
DWAINE & CLAUDETTE THOMSEN	PUMP	IR	.39	01/30/1976	A 13978		
S: 15 T: 8 R: 2W FILLMORE ERIC RASMUSSEN	PUMP	IR	1.60	02/26/1968	A 11347		
<u>INDIAN CREEK</u>							
S: 34 T: 9 R: 1W YORK GLEN E MITCHELL	PUMP	IR	1.27	12/18/1967	A 11294		
<u>BLUE RIVER, BIG WEST FORK</u>							
S: 3 T: 9 R: 1E SEWARD UPPER BIG BLUE NRD	BEAVER CROSSING RESERVOIR	SS		12/17/1981	A 16039	A-16038	*
S: 2 T: 9 R: 1E SEWARD KENNETH W WEBER	PUMP	IR	.54	09/01/1976	A 14437		
S: 11 T: 9 R: 1E SEWARD MARLEN W HOHNBAUM	PUMP	IR	.83	06/03/1960	A 9826		K
S: 12 T: 9 R: 1E SEWARD ELDON E HOSTETLER	PUMP	IR	.17	09/01/1955	A 8049		
LEO BLUHM	PUMP	IR	.04	06/22/1956	A 8640		K
LEO BLUHM	PUMP	IR	.73	06/09/1981	A 15886		
S: 18 T: 9 R: 2E SEWARD FRANCIS W ECKHARD	PUMP	IR	.36	10/01/1956	A 8876		
VILAS J MORFORD	PUMP	IR	.29	07/21/1936	A 2593		
VILAS J MORFORD	PUMP	IR	.81	02/21/1957	A 9233		K
S: 17 T: 9 R: 2E SEWARD STANLEY EBERSPACHER ET AL	PUMP	IR	.28	08/07/1940	A 3226		K

WATER RIGHTS DATA  
CLAIMS AND APPLICATION IN DOWNSTREAM ORDER  
DIVISION NO. 1D

SOURCE LOCATION APPROPRIATOR	CARRIER	USE	PROVI. GRANT CFS	DATE OF PRIORITY	DOCKET/ APPLI. NUMBER	ANNTA.	FT. NT.
<b>BLUE RIVER, BIG, WEST FORK</b>							
S: 17 T: 9 R: 2E SEWARD							
STANLEY EBERSPACHER ET AL	PUMP	IR	.27	03/03/1954	A 6024		K
EDWARD E WIELAGE	PUMP	IR	.11	04/30/1941	A 3435		K
EDWARD E WIELAGE	PUMP	IR	.34	01/28/1976	A 13965		K
EDWARD E WIELAGE	PUMP	IR	.11	08/23/1940	A 3238		K
S: 16 T: 9 R: 2E SEWARD							
CHAB & KRAJNIK	PUMP	IR	.36	03/17/1967	A 11079		K
DAVIS & SONS, INC	PUMP	IR	.31	09/11/1937	A 2784		
DAVIS & SONS, INC	PUMP NO. 2	IR	.27	09/24/1940	A 3273		
DAVIS & SONS, INC	PUMP	IR	.02	04/22/1960	A 9817	R P-376	K
S: 15 T: 9 R: 2E SEWARD							
EARL A SCOTT	PUMP	IR	1.56	04/08/1965	A 10611		
S: 22 T: 9 R: 2E SEWARD							
ANNA L KOEHNE	PUMP	IR	.83	03/02/1976	A 14071		
NORMAN M ROTH	PUMP	IR	.26	01/19/1972	A 12488		K
NORMAN M ROTH	PUMP	IR	1.01	08/04/1964	A 10418		
DONALD A STEVENS	PUMP	IR	1.20	12/29/1958	A 9675		
WILMA PHELPS	PUMP	IR	.13	05/15/1945	A 3833		K
CARLEY J ROTH	PUMP	IR	.57	06/30/1981	A 15905		
BILL & LINDA RILEY	PUMP	IR	.36	06/13/1972	A 12655		
BILL & LINDA RILEY	PUMP	IR	.07	06/20/1978	A 15282		#
CHRIS DETWEILER	PUMP	IR	1.80	08/21/1956	A 8763		K
<b>BLUE RIVER, BIG, WEST FORK, TRIB. TO</b>							
S: 27 T: 9 R: 2E SEWARD							
EMMA S RULE	RULE RESERVOIR	ST	49.00	AF03/05/1964	A 10322		
<b>BLUE RIVER, BIG, WEST FORK</b>							
S: 26 T: 9 R: 2E SEWARD							
E LURA ROSE	PUMP	IR	1.19	11/24/1948	A 4373		
ALAN DUNLAP	PUMP	IR		08/06/1984	A 16320		
E LURA ROSE	PUMP	IR	1.19	08/03/1964	A 10415	A-4373	D
E LURA ROSE	PUMP	IR	.23	08/03/1964	A 10416		
S: 25 T: 9 R: 2E SEWARD							
MARTIN & WENDELL ROTH	PUMP	IR	.91	08/03/1983	A 16222		
CLAYTON D BECKLER	PUMP	IR	.41	07/07/1966	A 10878		K
L J & JEANETTE L VOLKER	PUMP	IR	1.06	09/04/1959	A 9757		K
DONALD & DORIS E EHRLSMAN	PUMP	IR	.15	02/19/1974	A 12985		
DAROLD D & IMOGENE BURKEY	PUMP	IR	.64	10/22/1956	A 8926		
DAROLD D & IMOGENE BURKEY	PUMP	IR	.34	05/11/1948	A 4263		
L J & JEANETTE L VOLKER	PUMP	IR		05/01/1984	A 16295		
S: 30 T: 9 R: 3E SEWARD							
DON BURKEY	PUMP	IR	.40	03/24/1972	A 12561		K
DON BURKEY	PUMP	IR	1.14	07/21/1954	A 6479		
DWAINE J & ROBERTA L NOVAK	PUMPS	IR	.82	09/27/1955	A 8183		

WATER RIGHTS DATA  
CLAIMS AND APPLICATION IN DOWNSTREAM ORDER  
DIVISION NO. 1D

SOURCE LOCATION APPROPRIATOR	CARRIER	USE	PROV'L. GRANT CFS	DATE OF PRIORITY	DOCKET/ APPLI. NUMBER	ANNOA.	FT. NT.
<u>BLUE RIVER, BIG, WEST FORK</u>							
S: 30 T: 9 R: 3E SEWARD BUDD & CATHERINE WEST	PUMP	IR	.79	11/15/1971	A 12426		
S: 32 T: 9 R: 3E SEWARD ROBERT E SEMLER	PUMP	IR	.40	03/25/1974	A 13004		
ROBERT E SEMLER	PUMP	IR	.25	08/27/1936	A 2626		
ROBERT E SEMLER	PUMP	IR	.25	01/24/1977	A 14655	A-2626	D
S: 31 T: 9 R: 3E SEWARD VIOLA H ARON	PUMP	IR	.48	04/19/1956	A 8496		K
S: 32 T: 9 R: 3E SEWARD ROBERT E SEMLER	PUMP	IR	.37	07/23/1934	A 2435		
ROBERT E SEMLER	PUMP	IR	.90	12/01/1964	A 10475		
ROBERT E SEMLER	PUMP	IR	.17	12/01/1964	A 10476		
ROBERT E SEMLER	PUMP	IR	.44	03/25/1974	A 13005		
THEODORE R & BEVERLY MANKE	PUMP	IR	.44	10/22/1952	A 5048		K
ROBERT E SEMLER	PUMP	IR	.36	01/08/1954	A 5853		
ROBERT E SEMLER	PUMP	IR	.36	01/24/1977	A 14656	A-5853	D
<u>BLUE RIVER, BIG, WEST FORK, TRIB. TO</u>							
S: 33 T: 9 R: 3E SEWARD WILCOX & PHILLIPS	WILCOX-PHILLIPS RESERVOIR	ST	22.20	AF04/25/1979	A 15468		
<u>WILCOX-PHILLIPS RESERVOIR</u>							
S: 33 T: 9 R: 3E SEWARD MAUDE H PHILLIPS	PUMP	SO		02/01/1984	A 16266		
<u>JOHNSON CREEK, NORTH BRANCH, TRIB. TO</u>							
S: 6 T: 8 R: 1E SALINE GARY H GILL	PUMP	IR	.53	12/11/1969	A 11840		
<u>JOHNSON CREEK</u>							
S: 34 T: 9 R: 2E SEWARD RICHARD ROTH	PUMP	IR	.57	04/19/1966	A 10835		K
LEONARD SCHWEITZER	SCHWEITZER RES. NO. 1	ST	4.46	AF07/29/1966	A 10908		
S: 1 T: 8 R: 2E SALINE ERICH O SEMLER	PUMP	IR	.13	07/25/1968	A 11512		
S: 6 T: 8 R: 3E SALINE DOROTHY G SEMLER	PUMP	IR	.58	12/01/1964	A 10477		
JOHN D SPRINGER	PUMP	IR	.97	01/27/1965	A 10522		
<u>BLUE RIVER, BIG, WEST FORK, TRIB. TO</u>							
S: 17 T: 8 R: 3E SALINE LEONARD A STEHLIK	PUMP	IR	.17	04/24/1964	A 10359		K
S: 9 T: 8 R: 3E SALINE UPPER BIG BLUE NRD	DORCHESTER RES. 2-A	ST	139.70	AF11/29/1965	A 10723		
<u>DORCHESTER RESERVOIR 2-A</u>							
S: 9 T: 8 R: 3E SALINE UPPER BIG BLUE NRD	HANSEN, STEHLIK, KRIVOH-LAVEK PUMPS	SO		04/25/1967	A 11114		

WATER RIGHTS DATA  
CLAIMS AND APPLICATION IN DOWNSTREAM ORDER  
DIVISION NO. 1D

SOURCE LOCATION APPROPRIATOR	CARRIER	USE	PROV. GRANT CFS	DATE OF PRIORITY	DOCKET/ APPL. NUMBER	ANNOA.	FT. NT.
<u>BLUE RIVER, BIG, WEST FORK, TRIB. TO</u> S: 8 T: 8 R: 3E SALINE UPPER BIG BLUE NRD	DORCHESTER RES. 1-A	ST	127.52	AF05/03/1965	A 10622		
<u>DORCHESTER RESERVOIR 1-A</u> S: 8 T: 8 R: 3E SALINE UPPER BIG BLUE NRD	CLARK ESTATE PUMP	SO		04/25/1967	A 11115		
<u>BLUE RIVER, BIG, WEST FORK</u> S: 3 T: 8 R: 3E SALINE ROBERT W SINDLAR	PUMP	IR	.44	07/25/1972	A 12692		K
JAMES R LOUKOTA	PUMP	IR	.58	08/31/1964	A 10431		K
W C CLARK ESTATE	PUMP	IR	.35	04/17/1946	A 3893		
S: 11 T: 8 R: 3E SALINE WILLIAM D & JAMES PLOUZEK	PUMP	IR	1.32	03/23/1950	A 4624		K
<u>BLUE RIVER, BIG, WEST FORK, TRIB. TO</u> S: 9 T: 8 R: 3E SALINE UPPER BIG BLUE NRD	DORCHESTER RES. 3-A	ST	42.62	AF05/03/1965	A 10623		
<u>DORCHESTER RESERVOIR 3-A</u> S: 9 T: 8 R: 3E SALINE UPPER BIG BLUE NRD	MACHOLAN PUMP	SO		04/25/1967	A 11116		
<u>BLUE RIVER, BIG, WEST FORK, TRIB. TO</u> S: 10 T: 8 R: 3E SALINE UPPER BIG BLUE NRD	DORCHESTER RES. 4-A	ST	67.00	AF08/29/1968	A 11552		
<u>DORCHESTER RESERVOIR 4-A</u> S: 10 T: 8 R: 3E SALINE UPPER BIG BLUE NRD	KUCERA PUMP	SO		04/27/1972	A 12614		
<u>BLUE RIVER, BIG, WEST FORK</u> S: 2 T: 8 R: 3E SALINE WILLIAM D JR & WILLIAM SR PLOUZEK	PUMP	IR	.21	08/16/1954	A 6624		K
S: 11 T: 8 R: 3E SALINE OTTO D FETTE	PUMP	IR	.33	09/17/1957	A 9570		K
CAROL & JANET SMEJDIR	PUMPS	IR	.64	05/27/1954	A 6353		K
S: 1 T: 8 R: 3E SALINE BLANCHE J ACH	PUMPS	IR	.62	04/13/1955	A 7304		K
S: 6 T: 8 R: 4E SALINE PAUL (MRS) FETTE	PUMP	IR	.24	04/06/1977	A 14886		K
LILLIBRIDGE & REID	PUMP	IR	.34	02/27/1957	A 9265		
ROBERT SPINAR	PUMPS	IR	.32	07/20/1953	A 5398		K
LILLIBRIDGE & REID	PUMP	IR	.25	07/23/1954	A 6485		K
S: 5 T: 8 R: 4E SALINE B K F A FARMS, INC	PUMP	IR	.16	03/30/1959	A 9714		
ROBERT W ATOR	PUMP	IR	.30	03/28/1966	A 10812		K
IRMA C CASTEEL	PUMP	IR	.86	07/18/1934	A 2429		K
B K F A FARMS, INC	PUMP	IR	.71	11/09/1953	A 5714		
DONALD L & PATRICIA J JIRSA	PUMP	IR	.71	12/30/1959	A 9786		



WATER RIGHTS DATA  
CLAIMS AND APPLICATION IN DOWNSTREAM ORDER  
DIVISION NO. 1D

SOURCE LOCATION APPROPRIATOR	CARRIER	USE	PROVI. GRANT CFS	DATE OF PRIORITY	DOCKET/ APPLI. NUMBER	ANNOA. NT.	FT. NT.
<u>BLUE RIVER, BIG, WEST FORK</u> S: 4 T: 8 R: 4E SALINE FRANK G SVOBODA ET AL	PUMP	IR	.76	10/30/1968	A 11581		
<u>BLUE RIVER, BIG</u> S: 4 T: 8 R: 4E SALINE FRANK G SVOBODA ET AL	PUMP	IR	.67	10/30/1968	A 11580		
LEON KELLER	PUMP	IR	.24	11/07/1939	A 3011		
LEON KELLER	PUMP	IR	1.10	03/20/1962	A 10034		
S: 9 T: 8 R: 4E SALINE HUBERT G MUFF	PUMP	IR	1.36	12/01/1954	A 6876		
NATIONAL BANK OF COMMERCE	PUMP	IR	2.37	03/08/1984	A 16281		
S: 16 T: 8 R: 4E SALINE ROLLAND DUDLEY ET AL	PUMP	IR	2.00	08/04/1983	A 16225		
<u>BLUE RIVER, BIG, TRIB. TO</u> S: 3 T: 8 R: 4E SALINE HUBERT G MUFF	MUFF RESERVOIR	ST	27.30	AF05/03/1971	A 12246		
<u>BLUE RIVER, BIG</u> S: 21 T: 8 R: 4E SALINE CARL MARCELINO	PUMP	IR	.08	07/29/1955	A 7847		K
<u>WALNUT CREEK, TRIB. TO</u> S: 19 T: 8 R: 5E LANCASTER							
LOWER BIG BLUE NRD	WALNUT CREEK RESERVOIR #4	ST	57.50	AF09/30/1981	A 16002		
LOWER BIG BLUE NRD	WALNUT CREEK RES. NO. 3	ST	44.70	AF04/13/1979	A 15453		
<u>WALNUT CREEK</u> S: 13 T: 8 R: 4E SALINE LOWER BIG BLUE NRD	WALNUT CREEK RES. NO. 2	ST	106.10	AF04/13/1979	A 15452		
<u>WALNUT CREEK, TRIB. TO</u> S: 14 T: 8 R: 4E SALINE LOWER BIG BLUE NRD	WALNUT CREEK RES. NO. 1	ST	75.10	AF04/13/1979	A 15451		
<u>BLUE RIVER, BIG, TRIB. TO</u> S: 30 T: 8 R: 4E SALINE HENRY C SIEDHOFF TRUST	SIEDHOFF RESERVOIR	ST	46.00	AF11/12/1948	A 4363		
<u>SIEDHOFF RESERVOIR</u> S: 30 T: 8 R: 4E SALINE HENRY C SIEDHOFF TRUST	SIEDHOFF CANAL	SO		11/12/1949	A 4545		
<u>BLUE RIVER, BIG</u> S: 3 T: 7 R: 4E SALINE VANCE KUBICEK	PUMP	IR	1.20	06/13/1966	A 10865		
S: 10 T: 7 R: 4E SALINE ALAN L HOLTMEIER	PUMP	IR	.11	09/16/1937	A 2788		K
S: 3 T: 7 R: 4E SALINE GERALD D STEHLIK	PUMP	IR	.57	03/20/1959	A 9710		
S: 10 T: 7 R: 4E SALINE JOSEPH W & CAROLE J KOVARIK	PUMP	IR	1.33	01/08/1975	A 13348		

WATER RIGHTS DATA  
CLAIMS AND APPLICATION IN DOWNSTREAM ORDER  
DIVISION NO. 1D

SOURCE LOCATION APPROPRIATOR	CARRIER	USE	PROVI. GRANT CFS	DATE OF PRIORITY	DOCKET/ APPLI. NUMBER	ANNOA.	FT. NT.
<b>BLUE RIVER, BIG</b>							
S: 11 T: 7 R: 4E SALINE LEONARD L VLASAK	PUMP	IR	.56	12/17/1956	A 9042		
S: 15 T: 7 R: 4E SALINE WILCOX & PHILLIPS	PUMP	IR	.41	10/31/1966	A 10974		
DAYLE R ZNAMENACEK	PUMP	IR	1.57	07/25/1983	A 16218		
OWEN FRITZ	PUMP	IR	2.36	02/29/1968	A 11351		
<b>SQUAM CREEK</b>							
S: 30 T: 8 R: 3E SALINE WILLIAM DAINTON	PUMP	IR	.96	07/21/1967	A 11206		
S: 29 T: 8 R: 3E SALINE WAYNE HANSEN	PUMP	IR	.71	03/03/1977	A 14770		
S: 28 T: 8 R: 3E SALINE HELEN WHITMER	PUMP	IR	.36	05/19/1965	A 10630		K
S: 16 T: 7 R: 4E SALINE LUMIR C KUBICEK	PUMP	IR	.93	01/04/1980	A 15605		
<b>BLUE RIVER, BIG</b>							
S: 22 T: 7 R: 4E SALINE SHESTAK & MEAD	PUMP	IR	.53	04/19/1967	A 11106		
S: 23 T: 7 R: 4E SALINE RODNEY W SKLEBA	PUMP	IR	.15	10/26/1954	A 6796		K
S: 22 T: 7 R: 4E SALINE RODNEY W SKLEBA	PUMP	IR	1.43	03/07/1983	A 16179		
S: 23 T: 7 R: 4E SALINE LUMIR A SKLEBA	PUMP	IR	.07	04/10/1956	A 8471		K
LUMIR A SKLEBA	PUMP	IR	.57	11/15/1978	A 15362		
S: 22 T: 7 R: 4E SALINE MILO KVASNICKA	PUMP	IR	.73	08/02/1966	A 10913		K
S: 27 T: 7 R: 4E SALINE IRVIN A FRITZ	PUMP	IR	.71	08/15/1983	A 16227		
S: 26 T: 7 R: 4E SALINE FLOYD D HERMAN	PUMP	IR	.14	02/09/1954	A 5943		
S: 27 T: 7 R: 4E SALINE HATTIE ERET	PUMP	IR	1.79	06/19/1979	A 15494		
S: 34 T: 7 R: 4E SALINE HATTIE AKSAMIT	PUMP	IR	1.19	04/29/1964	A 10362		
S: 35 T: 7 R: 4E SALINE FLOYD D HERMAN	PUMP	IR	.48	08/31/1949	A 4509		
S: 2 T: 6 R: 4E SALINE IVENE M & JACK R BIRKETT	PUMP	IR	2.37	09/19/1956	A 8844		
S: 10 T: 6 R: 4E SALINE MILO CHALOUPKA	PUMP	IR	.89	06/20/1946	A 3919		
JOHN BIRKETT	PUMP	IR	2.39	02/14/1973	A 12809		
S: 14 T: 6 R: 4E SALINE HAROLD E TICHY	PUMP	IR	.81	11/16/1965	A 10718		K

WATER RIGHTS DATA  
CLAIMS AND APPLICATION IN DOWNSTREAM ORDER  
DIVISION NO. 1D

SOURCE LOCATION APPROPRIATOR	CARRIER	USE	PROVJ. GRANT CFS	DATE OF PRIORITY	DOCKET/ APPL. NUMBER	ANNOA.	FT. NT.
<u>BLUE RIVER, BIG</u>							
S: 14 T: 6 R: 4E SALINE							
ROBERT TICHY JR	PUMP NO. 2	IR	.26	09/23/1939	A 2971		
WILCOX & PHILLIPS	PUMP	IR	1.40	04/25/1979	A 15467		
WILCOX & PHILLIPS	PUMP	IR	1.04	09/21/1956	A 8850		K
HAROLD E TICHY	PUMP	IR	.05	09/09/1936	A 2636		
JAMES J KOHEL	PUMP	IR	.93	05/08/1964	A 10369		
<u>BLUE RIVER, BIG, TRIB. TO</u>							
S: 13 T: 6 R: 4E SALINE							
VERNON HUNEKE	HUNEKE RESERVOIR	ST	51.90	AF05/03/1967	A 11122		
<u>BLUE RIVER, BIG</u>							
S: 23 T: 6 R: 4E SALINE							
JAMES J KOHEL	PUMP	IR	1.10	12/23/1955	A 8289		
<u>BLUE RIVER, BIG, TRIB. TO</u>							
S: 21 T: 6 R: 4E SALINE							
LOWER BIG BLUE NRD	WILBER RESERVOIR NO. 1	ST	13.50	AF04/03/1975	A 13524		
<u>BLUE RIVER, BIG</u>							
S: 27 T: 6 R: 4E SALINE							
EMIL VANA	PUMP	IR	.06	02/09/1954	A 5948		
EMIL VANA	PUMP	IR	.21	09/28/1953	A 5613		
EMIL VANA	PUMP	IR	2.17	11/05/1964	A 10464		
S: 26 T: 6 R: 4E SALINE							
DAMKROGER FARMS, INC	PUMP	IR	1.92	01/14/1965	A 10512		
S: 35 T: 6 R: 4E SALINE							
STANLEY CHAB	PUMP NO. 1	IR	.38	09/23/1939	A 2972		
S: 26 T: 6 R: 4E SALINE							
ROBERT K ZNAMENACEK	PUMP	IR	1.99	10/08/1974	A 13225		
S: 36 T: 6 R: 4E SALINE							
DEAN SPILKER	PUMP	IR	1.23	12/23/1966	A 11003		
DEAN SPILKER	PUMP	IR	.81	12/30/1969	A 11845		
S: 35 T: 6 R: 4E SALINE							
ANNA HAVLOVIC	PUMP	IR	1.18	09/23/1970	A 12087		
S: 1 T: 5 R: 4E SALINE							
ESTHER C SCHUERMAN	PUMP	IR	2.68	07/10/1970	A 11995		
WM C INDERLIED	PUMP	IR	1.14	02/21/1957	A 9239		K
<u>BLUE RIVER, BIG, TRIB. TO</u>							
S: 1 T: 5 R: 4E SALINE							
MARVIN C SCHUERMAN	SCHUERMAN RESERVOIR	ST	59.40	AF03/21/1980	A 15633		
<u>BLUE RIVER, BIG</u>							
S: 12 T: 5 R: 4E SALINE							
ALICE DUNN	PUMP	IR	.05	09/11/1939	A 2962		K
DALE INDERLIED	PUMP	IR	.81	10/21/1953	A 5663		
RUSSELL H DUNN	PUMP	IR	.64	07/24/1940	A 3214		
S: 13 T: 5 R: 4E SALINE							
WILLARD H WALDO	PUMP	IR	.49	03/27/1937	A 2725		

WATER RIGHTS DATA  
CLAIMS AND APPLICATION IN DOWNSTREAM ORDER  
DIVISION NO. 1D

SOURCE LOCATION APPROPRIATOR	CARRIER	USE	PROV. GRANT CFS	DATE OF PRIORITY	DOCKET/ APPL. NUMBER	ANNOA.	FT. NT.
<u>BLUE RIVER, BIG</u>							
S: 13 T: 5 R: 4E SALINE WILLARD H WALDO	PUMPS	IR	1.10	03/08/1957	A 9309		
S: 18 T: 5 R: 5E GAGE MERYL M ZIMMERMAN	PUMP	IR	1.00	04/28/1937	A 2737		
LIZZIE WALDO	PUMP	IR	.19	12/01/1964	A 10478		
S: 19 T: 5 R: 5E GAGE FRED O ZWONECHEK ESTATE	DEWITT MILL	PR	200.00	01/01/1875	D 1046		
FRED O ZWONECHEK ESTATE	DEWITT MILL	RD		01/01/1903	D 1046		
JOHN D ZWONECHEK	PUMP	IR	.37	04/04/1975	A 13533		
VIVIAN J LUTZ	PUMP	IR	.79	06/09/1955	A 7644		
<u>CLATONIA CREEK</u>							
S: 6 T: 6 R: 6E GAGE LOWER BIG BLUE NRD	CLATONIA CREEK RES. 10-A	ST	83.30	AF12/08/1972	A 12776		
<u>CLATONIA CREEK RESERVOIR 10-A</u>							
S: 6 T: 6 R: 6E GAGE LOWER BIG BLUE NRD	SCHWANINGER PUMP	SO		01/29/1976	A 13967		
<u>CLATONIA CREEK, TRIB, TO</u>							
S: 18 T: 6 R: 6E GAGE LOWER BIG BLUE NRD	CLATONIA RESERVOIR 8-D	ST	174.60	AF04/02/1976	A 14145		
S: 12 T: 6 R: 5E GAGE LOWER BIG BLUE NRD	CLATONIA CREEK RES. 7-A	ST	136.20	AF12/01/1969	A 11831		
<u>CLATONIA CREEK RESERVOIR 7-A</u>							
S: 12 T: 6 R: 5E GAGE LOWER BIG BLUE NRD	CARSTENS PUMP	SO		08/09/1972	A 12709		
<u>CLATONIA CREEK, TRIB, TO</u>							
S: 24 T: 6 R: 5E GAGE LOWER BIG BLUE NRD	CLATONIA RESERVOIR 6-A	ST	106.10	AF05/03/1976	A 14202		
S: 23 T: 6 R: 5E GAGE LOWER BIG BLUE NRD	CLATONIA CREEK RES. 4-A	ST	146.90	AF02/26/1973	A 12819		
<u>CLATONIA CREEK RESERVOIR 4-A</u>							
S: 14 T: 6 R: 5E GAGE LOWER BIG BLUE NRD	PUMPS	SO		06/20/1975	A 13630		
<u>CLATONIA CREEK</u>							
S: 22 T: 6 R: 5E GAGE MILLER LIVESTOCK, INC	PUMP	IR	.27	07/19/1976	A 14330		
<u>CLATONIA CREEK, TRIB, TO</u>							
S: 16 T: 6 R: 5E GAGE LOWER BIG BLUE NRD	CLATONIA RESERVOIR 3-A	ST	231.20	AF03/02/1976	A 14068		
S: 28 T: 6 R: 5E GAGE LOWER BIG BLUE NRD	CLATONIA RESERVOIR 2-B	ST	45.80	AF12/20/1974	A 13327		
S: 20 T: 6 R: 5E GAGE LOWELL GERMER	GERMER RESERVOIR NO. 1	ST	28.40	AF11/28/1966	A 10986		
S: 28 T: 6 R: 5E GAGE LOWER BIG BLUE NRD	CLATONIA RESERVOIR 2-A	ST	57.50	AF02/28/1975	A 13452		

See footnotes and use definitions on page 54.

WATER RIGHTS DATA  
CLAIMS AND APPLICATION IN DOWNSTREAM ORDER  
DIVISION NO. 1D

SOURCE LOCATION APPROPRIATOR	CARRIER	USE	PROVI. GRANT CFS	DATE OF PRIORITY	DOCKET/ APPLI. NUMBER	ANNOTA.	FT. NT.
<u>CLATONIA CREEK</u> S: 5 T: 5 R: 5E GAGE EDWIN DAMKROGER	PUMP	IR	.77	05/19/1955	A 7496		
<u>CLATONIA CREEK, TRIB. TO</u> S: 32 T: 6 R: 5E GAGE RICHARD R BERGMEIER	BERGMEIER RES. NO. 2	ST	136.06	AF03/18/1966	A 10805		
<u>BERGMEIER RESERVOIR NO. 2</u> S: 32 T: 6 R: 5E GAGE RICHARD R BERGMEIER	PUMP	SO		03/18/1966	A 10806		
<u>CLATONIA CREEK</u> S: 17 T: 5 R: 5E GAGE OTTO DEEKE ESTATE	PUMP	IR	.39	12/05/1977	A 15150		
<u>BLUE RIVER, BIG</u> S: 19 T: 5 R: 5E GAGE VIVIAN J LUTZ	PUMP	IR	.56	08/09/1957	A 9545		
GLEN KRACKE	PUMP	IR	.57	03/11/1958	A 9600		
S: 20 T: 5 R: 5E GAGE GLEN KRACKE	PUMP	IR	.63	06/24/1940	A 3188		
<u>TURKEY CREEK</u> S: 7 T: 6 R: 4W FILLMORE ARTHUR HATCLIFF	PUMP	IR	1.06	08/22/1966	A 10938		
S: 15 T: 6 R: 4W FILLMORE FRANCIS L REINSCH	PUMP	IR	1.69	12/02/1974	A 13294		
S: 12 T: 6 R: 4W FILLMORE THOMAS R & L DARLENE O'BRIEN	PUMP	IR	1.14	02/19/1957	A 9214		
<u>TURKEY CREEK, TRIB. TO</u> S: 4 T: 6 R: 3W FILLMORE LOWELL R HEATH	PUMP	IR	2.22	03/19/1968	A 11378		
S: 23 T: 7 R: 5W CLAY FLOYD SCHMER	PUMP	IR	2.07	04/22/1971	A 12234		
S: 34 T: 7 R: 4W FILLMORE RAY L CELLAR	PUMP	IR	1.03	07/28/1971	A 12337		
S: 24 T: 7 R: 4W FILLMORE DARRET L & JEAN L HUGHES	PUMP	IR	.59	01/22/1969	A 11624		
S: 30 T: 7 R: 3W FILLMORE ALVIN C BIESTER	PUMP	IR	1.58	06/28/1967	A 11186		
S: 29 T: 7 R: 3W FILLMORE CHET CHANEY ESTATE	PUMP	IR	2.56	04/11/1968	A 11391		
S: 28 T: 7 R: 3W FILLMORE ROBERT B WARING JR	PUMP	IR	2.97	08/11/1972	A 12712		
<u>TURKEY CREEK</u> S: 27 T: 7 R: 3W FILLMORE DALE RICHARDS	PUMP	IR	.91	06/05/1967	A 11160		K

WATER RIGHTS DATA  
CLAIMS AND APPLICATION IN DOWNSTREAM ORDER  
DIVISION NO. 1D

SOURCE LOCATION APPROPRIATOR	CARRIER	USE	PROVI. GRANT CFS	DATE OF PRIORITY	DOCKET/ APPLI. NUMBER	ANNOA.	FT. NT.
<u>TURKEY CREEK, TRIB. TO</u> S: 27 T: 7 R: 3W FILLMORE JOHN A PITTARD	PUMP	IR	1.21	08/05/1966	A 10916		
<u>TURKEY CREEK</u> S: 27 T: 7 R: 3W FILLMORE ROGER L PITTARD	PUMP	IR	.95	07/18/1966	A 10888		
<u>TURKEY CREEK, NORTH FORK, TRIB. TO</u> S: 5 T: 7 R: 3W FILLMORE DEPARTMENT OF INTERIOR	WILKINS WATERFOWL RES.	ST	270.00	AF06/05/1980	A 15657		
<u>TURKEY CREEK, TRIB. TO</u> S: 15 T: 7 R: 3W FILLMORE HAROLD & DOROTHY MORAVEC	PUMP	IR	.53	02/04/1966	A 10765		
CLAITON H LAUBER	PUMP	IR	1.42	05/19/1966	A 10851		
S: 22 T: 7 R: 3W FILLMORE LANG & GREGORY	PUMP	IR	1.29	11/12/1965	A 10714		
JAMES BARBUR	PUMP	IR	2.14	07/20/1970	A 12013		K
S: 23 T: 7 R: 3W FILLMORE ORVILLE L & MONA F DUNKIN	PUMP	IR	.95	03/14/1966	A 10798		
S: 26 T: 7 R: 3W FILLMORE ALVA WARD ESTATE	PUMP	IR	.66	09/08/1965	A 10688		K
<u>TURKEY CREEK</u> S: 30 T: 7 R: 2W FILLMORE CHET CHANEY ESTATE	PUMP	IR	.18	05/15/1953	A 5318		K
ROBERT B & IRENE E BETKA	PUMP	IR	.73	11/05/1974	A 13259		
S: 20 T: 7 R: 2W FILLMORE GEAN BUERER	PUMP	IR	.56	05/06/1957	A 9487		
<u>TURKEY CREEK, TRIB. TO</u> S: 12 T: 7 R: 3W FILLMORE ELIZABETH KARABATSOS	PUMP	IR	.74	02/19/1975	A 13424		
<u>TURKEY CREEK</u> S: 20 T: 7 R: 2W FILLMORE ALBERT L & PATTY A SIMACEK	PUMP	IR	.78	03/16/1956	A 8427		
S: 21 T: 7 R: 2W FILLMORE ASHBY HOMES	PUMP	IR	1.13	12/18/1970	A 12128		
S: 22 T: 7 R: 2W FILLMORE FRANK E ULDRICH	PUMP	IR	.50	01/24/1967	A 11028		K
RICK BUERER	PUMP	IR	.49	06/05/1979	A 15485		
MYRON ULDRICH	PUMP	IR	.64	08/17/1966	A 10930		K
<u>TURKEY CREEK, TRIB. TO</u> S: 21 T: 6 R: 3W FILLMORE RICHARD KLEINSCHMIDT	PUMP	IR	2.14	07/10/1968	A 11478		
S: 28 T: 6 R: 3W FILLMORE GARY KIMBROUGH	PUMP	IR	1.28	09/20/1967	A 11254		
KARL BRINKMAN ESTATE	PUMP	IR	.96	02/19/1975	A 13422		

WATER RIGHTS DATA  
CLAIMS AND APPLICATION IN DOWNSTREAM ORDER  
DIVISION NO. 1D

SOURCE LOCATION APPROPRIATOR	CARRIER	USE	PROVI. GRANT CFS	DATE OF PRIORITY	DOCKET/ APPLI. NUMBER	ANNOA.	FT. NT.
<u>TURKEY CREEK, TRIB. TO</u>							
S: 14 T: 6 R: 3W FILLMORE DENNIS & MARILYN KIMBROUGH	PUMP	IR	1.00	08/01/1974	A 13121		
DENNIS & MARILYN KIMBROUGH	PUMP	IR	.69	02/23/1957	A 9246		K
S: 6 T: 6 R: 2W FILLMORE VIRGIL FIXEMER	PUMP	IR	.99	07/21/1971	A 12326		
REINSCH FARMS, INC	PUMP	IR	1.57	07/27/1970	A 12032		
S: 32 T: 7 R: 2W FILLMORE GUY A BROWN	PUMP	IR	2.03	10/03/1973	A 12950		
S: 8 T: 6 R: 2W FILLMORE GEORGE G BROWN	PUMP	IR	4.33	10/03/1973	A 12951		
S: 4 T: 6 R: 2W FILLMORE JOHN R BIXBY	PUMP	IR	2.14	09/08/1965	A 10689		
S: 27 T: 7 R: 2W FILLMORE CARL E SCHNEIDER	SCHNEIDER RESERVOIR	ST	1.79	AF05/10/1971	A 12251		
<u>TURKEY CREEK</u>							
S: 36 T: 7 R: 2W FILLMORE HENRY B ROHLA	PUMP	IR	1.63	09/04/1968	A 11557		
S: 31 T: 7 R: 1W FILLMORE DWAYNE LUZUM	PUMP	IR	.80	07/22/1957	A 9534		
S: 32 T: 7 R: 1W FILLMORE FRANK M KOHLER	PUMP	IR	.21	07/10/1958	A 9633		K
S: 5 T: 6 R: 1W FILLMORE OTTO BIBA	PUMP	IR	.86	08/04/1970	A 12050		
S: 4 T: 6 R: 1W FILLMORE ED ULDRICH JR	PUMP	IR	.70	02/16/1965	A 10535		
<u>TURKEY CREEK, SOUTH FORK, TRIB. TO</u>							
S: 36 T: 6 R: 3W FILLMORE BRINKMAN FARMS, INC	PUMP	IR	1.04	02/19/1975	A 13423		
S: 31 T: 6 R: 2W FILLMORE ROMALD ELZNIC	PUMP	IR	2.86	11/13/1970	A 12113		
S: 5 T: 5 R: 2W FILLMORE G W O FINANCIAL SERVICES, INC	PUMP	IR	1.29	06/11/1975	A 13617		
S: 33 T: 6 R: 2W FILLMORE CLIFFORD DITTMER	PUMP	IR	2.83	01/24/1972	A 12493		
S: 19 T: 6 R: 2W FILLMORE BRINKMAN FARMS, INC	PUMP	IR	1.11	02/19/1975	A 13421		
S: 29 T: 6 R: 2W FILLMORE RICHARD KLEINSCHMIDT	PUMP	IR	4.42	07/10/1968	A 11477		
S: 28 T: 6 R: 2W FILLMORE R NORMAN & GWEN OGDEN	PUMP	IR	1.71	07/19/1972	A 12689		
S: 27 T: 6 R: 2W FILLMORE BRINKMAN FARMS, INC	PUMP	IR	1.13	02/19/1975	A 13420		
S: 34 T: 6 R: 2W FILLMORE G W O FINANCIAL SERVICES, INC	PUMP	IR	1.76	06/11/1975	A 13618		

WATER RIGHTS DATA  
CLAIMS AND APPLICATION IN DOWNSTREAM ORDER  
DIVISION NO. 10

SOURCE LOCATION APPROPRIATOR	CARRIER	USE	PROVI. GRANT CFS	DATE OF PRIORITY	DOCKET/ APPLI. NUMBER	ANNOA.	FT. NT.
<u>TURKEY CREEK, SOUTH FORK</u>							
S: 35 T: 6 R: 2W FILLMORE WILLIAM M & ESTHER M SLOAN	PUMP	IR	1.10	12/13/1968	A 11599		
WAYNE GARRISON	PUMP	IR	1.04	07/25/1975	A 13685		
S: 36 T: 6 R: 2W FILLMORE ROSE BERNASEK ET AL	PUMP	IR	1.14	01/12/1959	A 9679		
S: 30 T: 6 R: 1W FILLMORE FRED STYCH	PUMP	IR	1.59	03/31/1977	A 14867		
S: 20 T: 6 R: 1W FILLMORE JAMES A SCHELBITZKI	PUMP	IR	1.38	04/11/1973	A 12855		
JAMES A SCHELBITZKI	PUMP	IR	.59	02/10/1969	A 11639		
<u>TURKEY CREEK, SOUTH FORK, TRIB. TO</u>							
S: 15 T: 6 R: 1W FILLMORE UPPER BIG BLUE NRD	KASSIK RESERVOIR	ST	32.80	AF07/19/1978	A 15298		
<u>TURKEY CREEK, SOUTH FORK</u>							
S: 9 T: 6 R: 1W FILLMORE RICHARD H MARESH	PUMP	IR	1.03	08/02/1967	A 11217		
<u>TURKEY CREEK</u>							
S: 34 T: 7 R: 1W FILLMORE PLACEK, PLACEK & BEHRENS	PUMP	IR	1.20	01/07/1957	A 9086		
<u>TURKEY CREEK, TRIB. TO</u>							
S: 2 T: 6 R: 1W FILLMORE HARRY J KUBICEK	CEDAR VIEW RECREATION RES	ST	82.87	AF03/20/1964	A 10329		
<u>TURKEY CREEK</u>							
S: 35 T: 7 R: 1W FILLMORE MARCELLA M PLACEK	PUMP	IR	.26	02/01/1956	A 8341		
EDWARD VAVRA	PUMP	IR	.11	08/26/1955	A 8036		K
DARREL & MYRON HAMOUZ	PUMP	IR	.04	11/03/1936	A 2651		
S: 25 T: 7 R: 1W FILLMORE DONALD VAVRA	PUMP	IR	.86	03/16/1959	A 9707		
S: 19 T: 7 R: 1E SALINE ANN V HAMOUZ	PUMP	IR	.27	02/01/1962	A 10010		
ANN V HAMOUZ	PUMP	IR	.43	11/19/1962	A 10124		
S: 17 T: 7 R: 1E SALINE HARVEY L YOKEL	PUMP	IR	.40	03/24/1938	A 2853		K
S: 8 T: 7 R: 1E SALINE EMMA J ENGEL	PUMP	IR	.73	07/19/1934	A 2432		
EMMA J ENGEL	PUMP	IR	.74	10/20/1974	A 13282		
CARL TUTTLE	PUMP	IR	.25	08/10/1955	A 7887		K
S: 9 T: 7 R: 1E SALINE TOM A & PATSY L ROHRIG	PUMP	IR	.11	07/03/1974	A 13060		K
S: 4 T: 7 R: 1E SALINE FRANK HROMADKA JR	PUMP	IR	.06	07/31/1978	A 15305		
FRANK HROMADKA JR	PUMP	IR	1.23	05/03/1934	A 2376		

See footnotes and use definitions on page 54.



WATER RIGHTS DATA  
CLAIMS AND APPLICATION IN DOWNSTREAM ORDER  
DIVISION NO. 1D

SOURCE LOCATION APPROPRIATOR	CARRIER	USE	PROVI. GRANT CFS	DATE OF PRIORITY	DOCKET/ APPLI. NUMBER	ANNOA.	FT. NT.
<u>TURKEY CREEK</u>							
S: 4 T: 7 R: 1E SALINE EDWARD D FRITZ	PUMP	IR	.40	09/14/1953	A 5568		K
S: 34 T: 8 R: 1E SALINE EMMA PARKS	PUMP	IR	.23	04/14/1953	A 5262		K
S: 35 T: 8 R: 1E SALINE VERDA C STEWART	PUMP	IR	.84	05/18/1955	A 7491		
S: 36 T: 8 R: 1E SALINE ESTHER A VOSSLER	PUMP	IR	.09	10/09/1940	A 3288		
S: 32 T: 8 R: 2E SALINE RAYMOND & WILLIAM (JR) PLOUZEK	PUMP	IR	.27	12/07/1955	A 8281		
BARNEY, FOSTER & PLETTNER	PUMP	IR	.29	06/08/1957	A 9516		K
BARNEY, FOSTER & PLETTNER	PUMP	IR	.19	09/10/1947	A 4108		K
ANN B ELLIOTT	PUMP	IR	.14	09/09/1939	A 2961		K
ANN B ELLIOTT	PUMP	IR	.05	05/16/1955	A 7482		K
S: 33 T: 8 R: 2E SALINE RUTH V BLOODGOOD	PUMP	IR	.90	06/30/1934	A 2414		K
DARLENE DRAKE	PUMP	IR	.46	07/18/1973	A 12907		
S: 34 T: 8 R: 2E SALINE DONALD L & LOIS N ERET	PUMP	IR	.09	08/20/1951	A 4902		K
DONALD L & LOIS N ERET	PUMP	IR	.21	07/23/1940	A 3209		K
JOHN & KATHLEEN A PALKY JR	PUMP	IR	.23	05/05/1954	A 6281		K
JOHN PALKY	PUMP	IR	.69	04/20/1956	A 8498		
S: 35 T: 8 R: 2E SALINE JOHN & FRANK PALKY	PUMP	IR	1.36	01/15/1963	A 10141		
<u>TURKEY CREEK, TRIB. TO</u>							
S: 34 T: 8 R: 2E SALINE JOHN PALKY JR	PUMP	IR	1.09	01/16/1975	A 13356		
<u>TURKEY CREEK</u>							
S: 36 T: 8 R: 2E SALINE BLANCHE BRUHA	PUMP	IR	.37	03/06/1956	A 8396		K
S: 5 T: 7 R: 3E SALINE JOE HOJER JR	PUMP	IR	.80	03/07/1966	A 10788		
S: 3 T: 7 R: 3E SALINE EMIL & JOHN VEPROVSKY	PUMP	IR	.33	10/08/1965	A 10704		K
GARY G GERNER	PUMP	IR	.19	02/04/1965	A 10524		
S: 10 T: 7 R: 3E SALINE MILDRED MATEJKA	PUMP	IR	.68	07/25/1983	A 16217		
S: 14 T: 7 R: 3E SALINE BOARD OF EDUCATIONAL LANDS & FUNDS	PUMP	IR	.16	08/04/1941	A 3479		
S: 23 T: 7 R: 3E SALINE CLARENCE & HELEN SLAMA	PUMP	IR	.07	03/27/1961	A 9915		
CLARENCE & HELEN SLAMA	PUMP	IR	.04	07/28/1941	A 3473		
JOSEPH H & BETTY J KUBICEK	PUMP	IR	.41	12/29/1950	A 4785		

WATER RIGHTS DATA  
CLAIMS AND APPLICATION IN DOWNSTREAM ORDER  
DIVISION NO. 1D

SOURCE LOCATION APPROPRIATOR	CARRIER	USE	PROVI. GRANT CFS	DATE OF PRIORITY	DOCKET/ APPLI. NUMBER	ANNOA.	FT. NT.
<u>TURKEY CREEK</u>							
S: 23 T: 7 R: 3E SALINE ED J & FRANK R KUBICEK	PUMP	IR	.66	11/03/1980	A 15728		
<u>TURKEY CREEK TRIB. TO</u>							
S: 14 T: 7 R: 3E SALINE HARVEY MAHLOCH	MAHLOCH-KASTANEK RES.	ST	18.00	AF07/30/1968	A 11521		
<u>TURKEY CREEK</u>							
S: 23 T: 7 R: 3E SALINE JOSEPH H & BETTY J KUBICEK	PUMP	IR	.74	04/07/1960	A 9811		
S: 26 T: 7 R: 3E SALINE LAD KASTANEK	PUMP	IR	1.43	07/05/1966	A 10877		
S: 25 T: 7 R: 3E SALINE ALLEN FORMANEK	PUMP	IR	.33	02/07/1956	A 8351		K
CHARLES W ZOUBEK	PUMP	IR	.06	01/18/1956	A 8320		K
ROBERT C KRUPICKA	PUMP	IR	.29	10/21/1953	A 5662		K
<u>TURKEY CREEK TRIB. TO</u>							
S: 13 T: 7 R: 3E SALINE AGNES PAPIK	PUMP	IR	1.20	10/27/1976	A 14524		
<u>TURKEY CREEK</u>							
S: 30 T: 7 R: 4E SALINE SYLVIA M CIZEK	PUMP	IR	.34	11/15/1954	A 6810		K
S: 31 T: 7 R: 4E SALINE BERTHA SALDA	PUMP	IR	.69	03/18/1957	A 9364		K
RICHARD R KASL	PUMP	IR	.21	05/06/1955	A 7448		K
S: 6 T: 6 R: 4E SALINE FRANK F FILIPI	PUMP	IR	1.50	01/07/1970	A 11847		
S: 18 T: 6 R: 4E SALINE ROBERT G TRAVNICEK	PUMP	IR	4.47	09/15/1975	A 13805		
<u>DRY CREEK</u>							
S: 10 T: 6 R: 3E SALINE DELPHIN KORINEK	PUMP	IR	.84	12/16/1976	A 14598		
<u>TURKEY CREEK</u>							
S: 18 T: 6 R: 4E SALINE ROBERT K ZNAMENACEK	PUMP	IR	1.70	01/20/1965	A 10517		
LAWRENCE & LLOYD A OURECKY	PUMP	IR	.96	03/09/1982	A 16076		#
S: 19 T: 6 R: 4E SALINE ROBERT VYHNALEK	PUMP	IR	.66	02/24/1984	A 16275		
S: 30 T: 6 R: 4E SALINE LAWRENCE & LLOYD A OURECKY	PUMP	IR	.37	01/28/1974	A 12973		
LAWRENCE & LLOYD A OURECKY	PUMP	IR	2.07	03/02/1977	A 14768		
LAWRENCE & LLOYD A OURECKY	PUMP	IR	.34	09/07/1956	A 8813		K
DUANE TENOPIR	PUMP	IR	2.21	01/26/1976	A 13960		
S: 29 T: 6 R: 4E SALINE MARIE MARYSKA	PUMP	IR	.07	10/14/1954	A 6756		K

WATER RIGHTS DATA  
CLAIMS AND APPLICATION IN DOWNSTREAM ORDER  
DIVISION NO. 1D

SOURCE LOCATION APPROPRIATOR	CARRIER	USE	PROVI. GRANT CFS	DATE OF PRIORITY	DOCKET/ APPLI. NUMBER	ANNOA.	FT. NT.
<u>TURKEY CREEK</u>							
S: 29 T: 6 R: 4E SALINE MARIE MARYSKA	PUMP	IR	.24	08/24/1954	A 6635		K
S: 28 T: 6 R: 4E SALINE ROBERT L MALLY	PUMP	IR	.21	08/09/1977	A 15071		
S: 33 T: 6 R: 4E SALINE JOHN DVORAK	PUMP	IR	.75	01/05/1954	A 5846		
JOHN DVORAK	PUMP	IR	.11	12/07/1940	A 3344		
EMIL FUCHS	PUMP	IR	1.34	09/10/1957	A 9562		
S: 4 T: 5 R: 4E SALINE MARVIN & FRANK SYNOVEC	PUMP	IR	.36	09/05/1956	A 8803		K
MAX L & PATRICIA WALDO	PUMP	IR	.47	06/23/1956	A 8644		K
MAX L & PATRICIA WALDO	PUMP	IR	1.10	08/29/1961	A 9973		K
MAX L & PATRICIA WALDO	PUMP	IR	1.37	06/04/1973	A 12881		
MAX L & PATRICIA WALDO	PUMP	IR	.09	06/04/1973	A 12882		
<u>SWAN CREEK, SOUTH FORK</u>							
S: 35 T: 5 R: 2E SALINE HUMMEL FARMS, INC	PUMP	IR	.69	06/25/1975	A 13636		
HUMMEL FARMS, INC	PUMP	IR	.94	01/17/1978	A 15163		
S: 2 T: 4 R: 2E JEFFERSON JAMES SOKUP	PUMP	IR	.48	01/26/1965	A 10520		
<u>SWAN CREEK, SOUTH FORK, TRIB. TO</u>							
S: 20 T: 4 R: 2E JEFFERSON MARVIN D KUGEL	PUMP	IR	1.34	09/01/1972	A 12734		
S: 1 T: 4 R: 2E JEFFERSON WILLIAM SCHWISOW	PUMP	IR	.39	07/26/1977	A 15050		
<u>SWAN CREEK, SOUTH FORK</u>							
S: 36 T: 5 R: 2E SALINE LEE D & EVELYN M SPILKER	PUMP	IR	.17	08/23/1967	A 11231		K
S: 30 T: 5 R: 3E SALINE GILBERT G & NANCY D MILLER	PUMP	IR	.16	07/05/1966	A 10876		K
JOSEPH A SOKUP	PUMP	IR	.47	04/25/1956	A 8514		K
<u>SWAN CREEK, NORTH FORK</u>							
S: 6 T: 6 R: 2E SALINE LOWER BIG BLUE NRD	SWAN CREEK RESERVOIR 2	ST	203.30	AF08/03/1972	A 12706		
<u>SWAN CREEK RESERVOIR</u>							
S: 1 T: 6 R: 1E SALINE LOWER BIG BLUE NRD	PUMP	SO		08/18/1978	A 15325		
<u>SWAN CREEK, NORTH FORK, TRIB. TO</u>							
S: 6 T: 6 R: 2E SALINE LOWER BIG BLUE NRD	SWAN CREEK RESERVOIR 63	ST	149.30	AF08/03/1972	A 12705		
<u>SWAN CREEK, NORTH FORK</u>							
S: 27 T: 6 R: 2E SALINE FRANK & FRANK J OLIVA	PUMP	IR	.84	08/17/1960	A 9856		K

WATER RIGHTS DATA  
CLAIMS AND APPLICATION IN DOWNSTREAM ORDER  
DIVISION NO. 1D

SOURCE LOCATION APPROPRIATOR	CARRIER	USE	PROVI. GRANT CFS	DATE OF PRIORITY	DOCKET/ APPLI. NUMBER	ANNOA.	FT. NT.
<u>SWAN CREEK, NORTH FORK</u>							
S: 34 T: 6 R: 2E SALINE EDDIE VACEK	PUMP	IR	1.57	03/18/1968	A 11376		
S: 1 T: 5 R: 2E SALINE NORBERT J & TILLIE SLEPICKA	PUMP	IR	1.64	05/25/1970	A 11950		
S: 13 T: 5 R: 2E SALINE J ROGER & M ELOISE ZABEL	PUMP	IR	1.09	09/17/1956	A 8832		K
S: 18 T: 5 R: 3E SALINE MILO E PESEK JR	PUMP	IR	.15	05/27/1963	A 10197		K
<u>SWAN CREEK, NORTH FORK, TRIB. TO</u>							
S: 26 T: 5 R: 2E SALINE DENNIS SCHWISOW	SCHWISOW RESERVOIR	ST	78.90	AF07/24/1967	A 11207		
<u>SCHWISOW RESERVOIR</u>							
S: 26 T: 5 R: 2E SALINE DENNIS SCHWISOW	PUMP	SO		07/24/1967	A 11208		
<u>SWAN CREEK</u>							
S: 29 T: 5 R: 3E SALINE KLASEK FARMS, INC	PUMP	IR	.53	08/03/1954	A 6558		K
<u>SWAN CREEK, TRIB. TO</u>							
S: 33 T: 5 R: 3E SALINE LOWER BIG BLUE NRD	SWAN CREEK RESERVOIR 2-1	ST	31.50	08/01/1983	A 16221		
<u>SWAN CREEK</u>							
S: 27 T: 5 R: 3E SALINE RICHARD D JISKRA	PUMP	IR	.06	02/21/1956	A 8367		K
S: 23 T: 5 R: 3E SALINE FRED & CAROLINE M HASENOHR	PUMP	IR	.26	06/01/1956	A 8596		K
S: 24 T: 5 R: 3E SALINE L R AKSAMIT	PUMPS	IR	.64	08/01/1955	A 7852		K
S: 18 T: 5 R: 4E SALINE GILBERT DEKE	PUMP	IR	.19	07/28/1954	A 6501		
S: 19 T: 5 R: 4E SALINE ELVIN F FROLIK	PUMP	IR	.73	08/18/1953	A 5481		
S: 19 T: 5 R: 4E SALINE VEL-LEO, INC	PUMP	IR	.93	01/30/1973	A 12798		
S: 20 T: 5 R: 4E SALINE DALE EBBERS	PUMP	IR	.90	01/24/1973	A 12797		
<u>SWAN CREEK, TRIB. TO</u>							
S: 2 T: 4 R: 3E JEFFERSON DUANE HENDRICKSON ESTATE	PUMP	IR	.28	02/13/1970	A 11867		
<u>SWAN CREEK</u>							
S: 20 T: 5 R: 4E SALINE GRACE L KREUSCHER	PUMP	IR	.26	07/27/1955	A 7800		
S: 17 T: 5 R: 4E SALINE ELLEN M RUNTY	PUMP	IR	.39	04/04/1956	A 8460		
S: 16 T: 5 R: 4E SALINE DUANE HENDRICKSON ESTATE	PUMP	IR	.50	03/27/1975	A 13501		

WATER RIGHTS DATA  
CLAIMS AND APPLICATION IN DOWNSTREAM ORDER  
DIVISION NO. 1D

SOURCE LOCATION APPROPRIATOR	CARRIER	USE	PROVI. GRANT CFS	DATE OF PRIORITY	DOCKET/ APPL. NUMBER	ANNOA.	FT. NT.
<u>SWAN CREEK</u> S: 16 T: 5 R: 4E SALINE VEL-LEO, INC	PUMP	IR	.70	02/09/1949	A 4428		
<u>TURKEY CREEK, TRIB. TO</u> S: 5 T: 4 R: 4E JEFFERSON							
MARVIN ZIMMERMAN	PUMP	IR	.57	02/16/1977	A 14725		
MARVIN ZIMMERMAN	PUMP	IR	.66	12/23/1974	A 13328		
S: 29 T: 5 R: 4E SALINE GEORGE H SCHERLING ET AL	PUMP	IR	.69	04/27/1972	A 12616		
<u>TURKEY CREEK</u> S: 14 T: 5 R: 4E SALINE							
THEODORE SCHUERMAN	PUMP	IR	.60	05/01/1954	A 6275		
S: 24 T: 5 R: 4E SALINE ALVIN A HASENOHR	PUMP	IR	.03	05/03/1935	A 2546		K
ROGER RAHE	PUMP	IR	.16	10/16/1936	A 2645		K
LIZZIE WALDO	PUMPS	IR	.53	08/27/1940	A 3243		
S: 19 T: 5 R: 5E GAGE LIZZIE WALDO	PUMP	IR	.39	12/01/1964	A 10479		
KNOLAND J PLUCKNETT	PUMP	IR	.92	06/15/1956	A 8615		
<u>TURKEY CREEK, TRIB. TO</u> S: 11 T: 5 R: 4E SALINE							
J M QUACKENBUSH	PUMP	IR	1.09	10/11/1978	A 15350		
<u>TURKEY CREEK</u> S: 30 T: 5 R: 5E GAGE							
EDWIN STOKEBRAND ESTATE	PUMP	IR	.29	10/18/1935	A 2562		K
S: 29 T: 5 R: 5E GAGE DAMKROGER FARMS, INC	PUMPS	IR	.18	08/20/1940	A 3235		K
ALICE DUNN	PUMP	IR	.14	03/18/1955	A 7242		K
<u>BLUE RIVER, BIG</u> S: 28 T: 5 R: 5E GAGE							
RALPH L RUSS	PUMP	IR	.93	03/08/1962	A 10028		
EVERETT F & BERTHA T BUSS	PUMP	IR	1.09	05/03/1957	A 9484		K
S: 3 T: 4 R: 5E GAGE KATIE DAMKROGER	PUMP	IR	.69	05/03/1955	A 7440		K
<u>SOAP CREEK</u> S: 22 T: 5 R: 5E GAGE							
LORENZ SIEMS	PUMP	IR	.26	02/28/1975	A 13453		
S: 27 T: 5 R: 5E GAGE ELMER KATZ	PUMP	IR	.26	06/01/1972	A 12648		
<u>BLUE RIVER, BIG, TRIB. TO</u> S: 18 T: 4 R: 4E JEFFERSON							
RICHARD FREESE	PUMP	IR	.56	08/17/1974	A 13151		
S: 17 T: 4 R: 4E JEFFERSON RICHARD FREESE	FREESE RESERVOIR NO. 1	ST	35.20	AF10/30/1974	A 13250		

WATER RIGHTS DATA  
CLAIMS AND APPLICATION IN DOWNSTREAM ORDER  
DIVISION NO. 1D

SOURCE LOCATION APPROPRIATOR	CARRIER	USE	PROVI. GRANT CFS	DATE OF PRIORITY	DOCKET/ APPLI. NUMBER	ANNOA.	FT. NT.
<u>FREESE RESERVOIR NO. 1</u>							
S: 17 T: 4 R: 4E JEFFERSON RICHARD FREESE	PUMP	SO		10/30/1974	A 13251		
<u>BLUE RIVER BIG TRIB. TO</u>							
S: 9 T: 4 R: 4E JEFFERSON EUGENE BUSCH	PUMP	IR	1.04	12/04/1975	A 13892		
EUGENE BUSCH	PUMP	IR	1.14	12/04/1975	A 13891		
CORDELL KOCH	PUMP	IR	.71	07/26/1977	A 15051		
S: 10 T: 4 R: 4E JEFFERSON EDNA C KOCH	PUMP	IR	5.21	07/14/1971	A 12320		
PAUL & BETTY QUACKENBUSH	PUMP	IR	1.50	06/01/1977	A 14963		
S: 15 T: 4 R: 4E JEFFERSON GLENN H WEICHEL	PUMP	IR	1.86	12/16/1971	A 12462		
S: 14 T: 4 R: 4E JEFFERSON EDWIN F BRANDT	PUMP	IR	.41	04/30/1971	A 12242		
S: 13 T: 4 R: 4E JEFFERSON ROBERT E BRANDT	PUMP	IR	.30	03/06/1972	A 12531		
S: 4 T: 4 R: 4E JEFFERSON GERALD L GERMER	PUMP	IR	2.29	01/06/1977	A 14631		
S: 6 T: 4 R: 5E GAGE RALPH A & LUCILLE I PLIHAL	PUMP	IR	1.14	11/12/1975	A 13864		
S: 3 T: 4 R: 5E GAGE THEODORE WOLLENBURG	PUMP	IR	1.00	02/16/1977	A 14727		
S: 10 T: 4 R: 5E GAGE GERTRUDE PENNER	PUMP	IR	.77	04/26/1971	A 12238		
<u>BLUE RIVER BIG</u>							
S: 12 T: 4 R: 5E GAGE WILLARD PENNER	PUMP	IR	.57	04/09/1975	A 13543		
S: 13 T: 4 R: 5E GAGE LOUIS H & ELLEN ESAU JR	PUMP	IR	.91	08/26/1940	A 3241		
LOUIS H & ELLEN ESAU JR	PUMP	IR	1.17	07/19/1954	A 6434		
CLINTON WIEBE, ET AL	PUMP	IR	1.63	02/02/1954	A 5924		
LOUIS H & ELLEN ESAU JR	PUMP	IR	1.43	02/21/1966	A 10780		
S: 18 T: 4 R: 6E GAGE RAYMOND SPILKER	PUMP	IR	.24	07/22/1940	A 3207		
CLARENCE W & HELENA R SPILKER	PUMP	IR	2.19	02/05/1958	A 9591		
S: 24 T: 4 R: 5E GAGE WILLARD PENNER	PUMP	IR	2.01	09/13/1967	A 11251		
<u>CUB CREEK TRIB. TO</u>							
S: 10 T: 3 R: 2E JEFFERSON LOWER BIG BLUE NRD	CUB CREEK RESERVOIR 17-B	ST	121.10	AF09/05/1972	A 12739		
<u>CUB CREEK RESERVOIR 17-B</u>							
S: 10 T: 3 R: 2E JEFFERSON LOWER BIG BLUE NRD	BLOBAUM-STEWART PUMPS	SO		03/21/1974	A 13001		

See footnotes and use definitions on page 54.

WATER RIGHTS DATA  
CLAIMS AND APPLICATION IN DOWNSTREAM ORDER  
DIVISION NO. 1D

SOURCE LOCATION APPROPRIATOR	CARRIER	USE	PROVI. GRANT CFS	DATE OF PRIORITY	DOCKET/ APPLI. NUMBER	ANNOA.	FT. NT.
<u>CUB CREEK</u> S: 3 T: 3 R: 2E JEFFERSON LOWER BIG BLUE NRD	CUB CREEK RESERVOIR 17-A	ST	304.70	AF09/05/1972	A 12738		
<u>CUB CREEK RESERVOIR 17-A</u> S: 3 T: 3 R: 2E JEFFERSON LOWER BIG BLUE NRD LOWER BIG BLUE NRD	PUMP DEFRAIN PUMP	SO SO		04/01/1975 11/15/1976	A 13520 A 14554		
<u>CUB CREEK TRIB. TO</u> S: 35 T: 4 R: 2E JEFFERSON LOWER BIG BLUE NRD	CUB CREEK RESERVOIR 17-C	ST	91.10	AF11/10/1966	A 10982		
<u>CUB CREEK RESERVOIR 17-C</u> S: 35 T: 4 R: 2E JEFFERSON LOWER BIG BLUE NRD	EISENHAUER-JORDENING PUMPS	SO		06/20/1968	A 11455		
<u>CUB CREEK</u> S: 2 T: 3 R: 2E JEFFERSON BARBER FARMS, INC	PUMP	IR	1.56	02/12/1969	A 11646		
<u>CUB CREEK</u> S: 1 T: 3 R: 2E JEFFERSON HENRY A KRAUSE	PUMP	IR	.63	01/03/1966	A 10744		
<u>CUB CREEK TRIB. TO</u> S: 12 T: 3 R: 2E JEFFERSON LOWER BIG BLUE NRD	CUB CREEK RESERVOIR 16-B	ST	181.30	AF04/12/1972	A 12587		
<u>CUB CREEK RESERVOIR 16-B</u> S: 12 T: 3 R: 2E JEFFERSON LOWER BIG BLUE NRD	BLOBAUM-RUHNKE PUMP	SO		03/30/1973	A 12848		
<u>CUB CREEK TRIB. TO</u> S: 36 T: 4 R: 2E JEFFERSON LOWER BIG BLUE NRD	CUB CREEK RESERVOIR 15-B	ST	97.40	AF04/12/1972	A 12588		
<u>CUB CREEK RESERVOIR 15-B</u> S: 36 T: 4 R: 2E JEFFERSON LOWER BIG BLUE NRD	BLOBAUM-ZULAUF PUMPS	SO		03/18/1974	A 13000		
<u>CUB CREEK TRIB. TO</u> S: 7 T: 3 R: 3E JEFFERSON LOWER BIG BLUE NRD	CUB CREEK RESERVOIR 14-A	ST	636.80	AF02/22/1974	A 12987		
<u>CUB CREEK RESERVOIR 14-A</u> S: 7 T: 3 R: 3E JEFFERSON LOWER BIG BLUE NRD	PUMPS	SO		04/01/1975	A 13518		
<u>CUB CREEK TRIB. TO</u> S: 31 T: 4 R: 3E JEFFERSON LOWER BIG BLUE NRD	CUB CREEK RESERVOIR 14-C	ST	113.80	AF08/04/1975	A 13704		
<u>CUB CREEK</u> S: 10 T: 3 R: 3E JEFFERSON CHARLES F & CHRISTINE M MEYER	PUMP	IR	.74	09/04/1956	A 8796		

WATER RIGHTS DATA  
CLAIMS AND APPLICATION IN DOWNSTREAM ORDER  
DIVISION NO. 10

SOURCE LOCATION APPROPRIATOR	CARRIER	USE	PROV. GRANT CFS	DATE OF PRIORITY	DOCKET/ APPLI. NUMBER	ANNOA.	FT. NT.
<u>CUB CREEK TRIBUT. TO</u> S: 22 T: 3 R: 3E JEFFERSON LOWER BIG BLUE NRD	CUB CREEK RESERVOIR 13-C	ST	247.10	AF08/04/1975	A 13703		
S: 21 T: 3 R: 3E JEFFERSON LOWER BIG BLUE NRD	CUB CREEK RESERVOIR 13-D	ST	119.20	AF04/12/1972	A 12586		
<u>CUB CREEK RESERVOIR 13-D</u> S: 21 T: 3 R: 3E JEFFERSON LOWER BIG BLUE NRD	SELLENRICK PUMP	SO		03/30/1973	A 12849		
<u>CUB CREEK</u> S: 2 T: 3 R: 3E JEFFERSON VIRGIL & MAXINE BESSLER	PUMP	IR	1.30	06/29/1976	A 14292		
<u>CUB CREEK TRIBUT. TO</u> S: 11 T: 3 R: 3E JEFFERSON LOWER BIG BLUE NRD	CUB CREEK RESERVOIR 12-A	ST	235.30	AF07/29/1969	A 11756		
<u>CUB CREEK RESERVOIR 12-A</u> S: 12 T: 3 R: 3E JEFFERSON LOWER BIG BLUE NRD	MEYERS-SCHMIDT PUMPS	SO		09/01/1971	A 12370		
<u>CUB CREEK TRIBUT. TO</u> S: 27 T: 4 R: 3E JEFFERSON LOWER BIG BLUE NRD	CUB CREEK RESERVOIR 12-D	ST	390.00	AF08/04/1975	A 13701		
<u>CUB CREEK RESERVOIR 12-D</u> S: 27 T: 4 R: 3E JEFFERSON LOWER BIG BLUE NRD	PUMP	SO		12/28/1978	A 15380		
<u>CUB CREEK TRIBUT. TO</u> S: 27 T: 4 R: 3E JEFFERSON HUESKE'S INC	PUMP	IR	.77	06/04/1969	A 11718		
S: 25 T: 4 R: 3E JEFFERSON LOWER BIG BLUE NRD	CUB CREEK RESERVOIR 12-C	ST	194.90	AF07/06/1970	A 11991		
<u>CUB CREEK RESERVOIR 12-C</u> S: 25 T: 4 R: 3E JEFFERSON LOWER BIG BLUE NRD	JAMES POHLMAN PUMP	SO		03/18/1974	A 12997		
<u>CUB CREEK TRIBUT. TO</u> S: 2 T: 3 R: 3E JEFFERSON VIRGIL & MAXINE BESSLER	PUMP	IR	.17	08/18/1975	A 13743		
<u>CUB CREEK</u> S: 5 T: 3 R: 4E JEFFERSON L L NIDER ESTATE	PUMP	IR	.49	02/20/1975	A 13430		
<u>CUB CREEK TRIBUT. TO</u> S: 30 T: 4 R: 4E JEFFERSON LOWER BIG BLUE NRD	CUB CREEK RESERVOIR 10-A	ST	226.20	AF07/06/1970	A 11992		
<u>CUB CREEK RESERVOIR 10-A</u> S: 30 T: 4 R: 4E JEFFERSON LOWER BIG BLUE NRD	ARMIN VOGT PUMP	SO		03/18/1974	A 12998		



WATER RIGHTS DATA  
CLAIMS AND APPLICATION IN DOWNSTREAM ORDER  
DIVISION NO. 1D

SOURCE LOCATION APPROPRIATOR	CARRIER	USE	PROVI. GRANT CFS	DATE OF PRIORITY	DOCKET/ APPLI. NUMBER	ANNOA.	FT. NT.
<u>CUB CREEK TRIB. TO</u> S: 7 T: 3 R: 4E JEFFERSON LOWER BIG BLUE NRD	CUB CREEK RESERVOIR 10-C	ST	68.80	AF05/07/1968	A 11413		
<u>CUB CREEK RESERVOIR 10-C</u> S: 7 T: 3 R: 4E JEFFERSON LOWER BIG BLUE NRD	MEYER-EGGERLING PUMP	SO		01/29/1976	A 13968		
<u>CUB CREEK TRIB. TO</u> S: 4 T: 3 R: 4E JEFFERSON LOWER BIG BLUE NRD	CUB CREEK RESERVOIR 9-B	ST	213.20	AF08/26/1977	A 15094		
S: 16 T: 3 R: 4E JEFFERSON LOWER BIG BLUE NRD	CUB CREEK RESERVOIR 8-B	ST	127.20	AF05/07/1968	A 11412		
<u>CUB CREEK RESERVOIR 8-B</u> S: 16 T: 3 R: 4E JEFFERSON LOWER BIG BLUE NRD	OSCAR ROSENTHAL PUMP	SO		09/01/1971	A 12371		
<u>CUB CREEK TRIB. TO</u> S: 15 T: 3 R: 4E JEFFERSON LOWER BIG BLUE NRD	CUB CREEK RESERVOIR 8-C	ST	207.30	AF08/26/1977	A 15095		
S: 11 T: 3 R: 4E JEFFERSON LOWER BIG BLUE NRD	CUB CREEK RESERVOIR G-7	ST	20.90	AF08/26/1977	A 15093		
<u>CUB CREEK</u> S: 1 T: 3 R: 4E JEFFERSON OSCAR REIMER	PUMP	IR	1.60	03/07/1975	A 13463		
S: 36 T: 4 R: 4E JEFFERSON CLAASSEN RANCH KLAR FARM, INC	PUMP PUMP	IR IR	1.30 2.20	08/09/1972 08/01/1974	A 12710 A 13119		
<u>CUB CREEK TRIB. TO</u> S: 13 T: 4 R: 4E JEFFERSON ERWIN BLOME	PUMP	IR	1.14	07/27/1972	A 12697		
S: 20 T: 4 R: 5E GAGE LORENZ WOLLENBURG	WOLLENBURG RESERVOIR	ST	4.90	AF11/28/1969	A 11827		
<u>CUB CREEK</u> S: 29 T: 4 R: 5E GAGE RONALD J & CARLYN J KOENIG	PUMP	IR	.70	07/27/1959	A 9740		
S: 28 T: 4 R: 5E GAGE HAROLD W REIMER HAROLD W REIMER	PUMP REIMER RESERVOIR	IR ST	2.21 25.00	07/29/1971 AF07/29/1971	A 12339 A 12340		
S: 27 T: 4 R: 5E GAGE THIMM & SONS	PUMP	IR	.83	02/16/1977	A 14726		
<u>CUB CREEK TRIB. TO</u> S: 34 T: 4 R: 5E GAGE LOWER BIG BLUE NRD	CUB CREEK RESERVOIR G-6 CUB CREEK RES. G-1 & G-1A	ST ST	26.80 17.10	AF04/09/1971 AF04/09/1971	A 12217 A 12218		
<u>CUB CREEK</u> S: 24 T: 4 R: 5E GAGE EDWIN L GRAFF	PUMP	IR	.66	03/09/1957	A 9316		

WATER RIGHTS DATA  
CLAIMS AND APPLICATION IN DOWNSTREAM ORDER  
DIVISION NO. 1D

SOURCE LOCATION APPROPRIATOR	CARRIER	USE	PROVI. GRANT CFS	DATE OF PRIORITY	DOCKET/ APPLI. NUMBER	ANNOA.	FT. NT.
<u>CUB CREEK</u>							
S: 24 T: 4 R: 5E GAGE ROBERT L CRAFF ET AL	PUMP	IR	1.86	06/03/1970	A 11955		
LYNN D STEVENS	PUMP	IR	.13	01/15/1968	A 11313		
<u>CUB CREEK TRIB. TO</u>							
S: 23 T: 4 R: 5E GAGE DESSA STEVENS	PUMP	IR	.33	08/20/1970	A 12063		
<u>CUB CREEK</u>							
S: 24 T: 4 R: 5E GAGE WILLARD PENNER	PUMP	IR	.44	04/09/1975	A 13542		
<u>BLUE RIVER, BIG</u>							
S: 24 T: 4 R: 5E GAGE THEODORE GOOSSEN	PUMP	IR	1.86	07/19/1972	A 12688		
S: 19 T: 4 R: 6E GAGE HAROLD R & ELAINE J PENNER	PUMP	IR	2.13	03/28/1975	A 13508		
HAROLD R & ELAINE J PENNER	PUMP	IR	.06	03/28/1975	A 13509		
HAROLD R & ELAINE J PENNER	PUMP	IR	1.14	08/24/1979	A 15587		
MARIE E PENNER	PUMP	IR	5.00	07/30/1956	A 8701		
MARIE E PENNER	PUMP	IR	1.13	06/24/1971	A 12303		
<u>BOTTLE CREEK</u>							
S: 2 T: 3 R: 5E GAGE CHARLES WITULSKI	PUMP	IR	.47	01/29/1976	A 13971		
<u>BLUE RIVER, BIG</u>							
S: 30 T: 4 R: 6E GAGE KENNETH J ZIMMERMAN	PUMP	IR	2.81	02/27/1975	A 13447		
S: 29 T: 4 R: 6E GAGE RICHARD G PENNER	PUMP	IR	.93	07/20/1964	A 10397		
<u>BLUE RIVER, BIG TRIB. TO</u>							
S: 5 T: 4 R: 6E GAGE GRACE A EBBERS	EBBERS RESERVOIR NO. 1	ST	85.20	AF07/24/1970	A 12030		
<u>EBBERS RESERVOIR NO. 1</u>							
S: 5 T: 4 R: 6E GAGE GRACE A EBBERS	PUMP	SO		07/24/1970	A 12031		
<u>BLUE RIVER, BIG</u>							
S: 29 T: 4 R: 6E GAGE HAROLD H ENSZ	PUMP	IR	.62	10/08/1953	A 5634		
HAROLD H ENSZ	PUMP	IR	1.01	08/18/1978	A 15324		
S: 32 T: 4 R: 6E GAGE RONALD L BIRD	PUMP	IR	.10	08/18/1969	A 11770		
S: 33 T: 4 R: 6E GAGE MINNIE WARREN	PUMP	IR	.29	08/02/1954	A 6556		K
<u>INDIAN CREEK TRIB. TO</u>							
S: 3 T: 6 R: 6E GAGE LOWER BIG BLUE NRD	LITTLE INDIAN RES. 1-A	ST	27.90	AF04/02/1976	A 14143		

See footnotes and use definitions on page 54.

WATER RIGHTS DATA  
 CLAIMS AND APPLICATION IN DOWNSTREAM ORDER  
 DIVISION NO. 1D

SOURCE LOCATION APPROPRIATOR	CARRIER	USE	PROVI. GRANT CFS	DATE OF PRIORITY	DOCKET/ APPLI. NUMBER	ANNOA.	FT. NT.
<u>INDIAN CREEK, LITTLE, TRIB. TO</u> S: 15 T: 6 R: 6E GAGE LOWER BIG BLUE NRD	LITTLE INDIAN CREEK RES. 1-D	ST	34.70	AF06/04/1973	A 12880		
<u>INDIAN CREEK, LITTLE, RESERVOIR 1-D</u> S: 15 T: 6 R: 6E GAGE LOWER BIG BLUE NRD	SCHLAKE PUMP	SO		03/21/1974	A 13002		
<u>INDIAN CREEK, TRIB. TO</u> S: 18 T: 6 R: 7E GAGE GENERAL AGRICULTURAL SERVICES, LTD	INDIAN CREEK RES. 6-C	ST	34.00	AF12/08/1958	A 9663		
GENERAL AGRICULTURAL SERVICES, LTD	INDIAN CREEK RES. 6-B	ST	14.00	AF12/08/1958	A 9664		
S: 19 T: 6 R: 7E GAGE GENERAL AGRICULTURAL SERVICES, LTD	INDIAN CREEK RES. 6-A	ST	21.00	AF03/03/1955	A 7183		
<u>INDIAN CREEK</u> S: 30 T: 6 R: 7E GAGE DAVID O BOESIGER	BOESIGER RESERVOIR	ST	76.00	AF05/21/1974	A 6316		
<u>BOESIGER RESERVOIR</u> S: 30 T: 6 R: 7E GAGE DAVID O BOESIGER	PUMP	SO		07/14/1956	A 8670		
<u>INDIAN CREEK, TRIB. TO</u> S: 36 T: 6 R: 6E GAGE ERVIN SCHERNIKAU	SCHERNIKAU RESERVOIR	ST	20.00	AF11/19/1956	A 8983		
<u>SCHERNIKAU RESERVOIR</u> S: 36 T: 6 R: 6E GAGE ERVIN SCHERNIKAU	PUMP	SO		11/19/1956	A 9469		
<u>INDIAN CREEK, TRIB. TO</u> S: 21 T: 6 R: 6E GAGE LOWER BIG BLUE NRD	LITTLE INDIAN CREEK RES. 3-D	ST	41.03	AF08/24/1966	A 10940		
<u>INDIAN CREEK, LITTLE, RESERVOIR 3-D</u> S: 21 T: 6 R: 6E GAGE LOWER BIG BLUE NRD	SPLIKER & TALLEY PUMPS	SO		08/24/1966	A 10941		
<u>TOWN CREEK, TRIB. TO</u> S: 7 T: 5 R: 7E GAGE GENERAL AGRICULTURAL SERVICES, LTD	INDIAN CREEK RES. 9-B	ST	15.00	AF12/16/1958	A 9669		
S: 12 T: 5 R: 6E GAGE GENERAL AGRICULTURAL SERVICES, LTD	INDIAN CREEK RES. 9-A	ST	38.00	AF12/16/1958	A 9668		
S: 13 T: 5 R: 6E GAGE GENERAL AGRICULTURAL SERVICES, LTD	INDIAN CREEK RES. 9-11	ST	11.00	AF12/16/1958	A 9667		
GENERAL AGRICULTURAL SERVICES, LTD	INDIAN CREEK RES. 9-D	ST	20.00	AF12/16/1958	A 9670		
S: 24 T: 5 R: 6E GAGE GENERAL AGRICULTURAL SERVICES, LTD	INDIAN CREEK RES. 9-24	ST	5.00	AF04/17/1959	A 9721		
<u>INDIAN CREEK</u> S: 15 T: 4 R: 6E GAGE J LUTHER HOYLE	PUMP	IR		11/29/1984	A 16346		

WATER RIGHTS DATA  
CLAIMS AND APPLICATION IN DOWNSTREAM ORDER  
DIVISION NO. 1D

SOURCE LOCATION APPROPRIATOR	CARRIER	USE	PROVI. GRANT CFS	DATE OF PRIORITY	DOCKET/ APPLI. NUMBER	ANNO. FT. NT.
<u>INDIAN CREEK</u>						
S: 22 T: 4 R: 6E GAGE GARY L CARSTENS	PUMP	IR	1.04	08/13/1984	A 16322	
ALVIN MILLER	PUMP	IR		11/29/1984	A 16347	
<u>BLUE RIVER, BIG TRIB. TO</u>						
S: 4 T: 3 R: 6E GAGE LAVERNA DUSENBERY	DUSENBERY-DOYLE RES.	ST	75.00	AF10/17/1978	A 15351	#
S: 10 T: 3 R: 6E GAGE JOHN F ABRAHAMS	PUMP	IR	.20	04/03/1931	A 2196	
<u>BLUE RIVER, BIG</u>						
S: 2 T: 3 R: 6E GAGE ROBERT G TYSER	PUMPS	IR	.15	07/14/1955	A 7762	K
MAGDALENE ANDREAS	PUMP	IR	1.99	07/05/1974	A 13064	
S: 1 T: 3 R: 6E GAGE WILLIAM E & MARY GOOSSEN	PUMP	IR	.29	10/13/1953	A 5640	
<u>BEAR CREEK, TRIB. TO</u>						
S: 21 T: 5 R: 8E GAGE LOWER BIG BLUE NRD	BEAR CREEK RESERVOIR 7-J	ST	97.70	AF11/28/1969	A 11828	
<u>BEAR CREEK RESERVOIR 7-J</u>						
S: 21 T: 5 R: 8E GAGE LOWER BIG BLUE NRD	PARDE PUMP	SO		02/18/1971	A 12165	
<u>BEAR CREEK, TRIB. TO</u>						
S: 17 T: 5 R: 8E GAGE LOWER BIG BLUE NRD	BEAR CREEK RESERVOIR 7-G	ST	52.00	AF05/03/1976	A 14201	
S: 19 T: 5 R: 8E GAGE LOWER BIG BLUE NRD	BEAR CREEK RESERVOIR 7-F	ST	83.90	AF09/23/1971	A 12386	
S: 13 T: 5 R: 7E GAGE LOWER BIG BLUE NRD	BEAR CREEK RESERVOIR 7-E	ST	60.90	AF02/28/1975	A 13451	
S: 23 T: 5 R: 7E GAGE LOWER BIG BLUE NRD	BEAR CREEK RESERVOIR 7-B	ST	64.40	AF02/07/1967	A 11039	
<u>BEAR CREEK RESERVOIR 7-B</u>						
S: 23 T: 5 R: 7E GAGE LOWER BIG BLUE NRD	DEBUHR-HARMS PUMP	SO		04/28/1970	A 11924	
<u>BEAR CREEK, TRIB. TO</u>						
S: 25 T: 5 R: 7E GAGE LOWER BIG BLUE NRD	BEAR CREEK RESERVOIR 7-C	ST	38.60	AF11/28/1969	A 11829	
<u>BEAR CREEK RESERVOIR 7-C</u>						
S: 25 T: 5 R: 7E GAGE LOWER BIG BLUE NRD	JURGENS PUMP	SO		07/06/1971	A 12317	
<u>BEAR CREEK</u>						
S: 26 T: 5 R: 7E GAGE EDWARD G & BERNICE L PARDE	PUMP	IR	2.13	12/30/1964	A 10494	
S: 27 T: 5 R: 7E GAGE THEES EHMEN	PUMP	IR	.60	05/09/1977	A 14935	

WATER RIGHTS DATA  
CLAIMS AND APPLICATION IN DOWNSTREAM ORDER  
DIVISION NO. 1D

SOURCE LOCATION APPROPRIATOR	CARRIER	USE	PROVI. GRANT CFS	DATE OF PRIORITY	DOCKET/ APPL. NUMBER	ANNOA.	FT. NT.
<u>BEAR CREEK, TRIB. TO</u> S: 27 T: 5 R: 7E GAGE LOWER BIG BLUE NRD	BEAR CREEK RESERVOIR 7-D	ST	98.23	AF11/06/1964	A 10465		
<u>BEAR CREEK RESERVOIR 7-D</u> S: 27 T: 5 R: 7E GAGE LOWER BIG BLUE NRD	THEES EHMEN PUMP	SO		06/17/1969	A 11728		
<u>BEAR CREEK</u> S: 34 T: 5 R: 7E GAGE GEORGE G DORN	PUMP	IR	.43	02/19/1957	A 9226		
<u>BEAR CREEK, TRIB. TO</u> S: 6 T: 4 R: 8E GAGE LOWER BIG BLUE NRD	BEAR CREEK RESERVOIR 8-C	ST	92.00	AF08/04/1975	A 13705		
S: 11 T: 4 R: 7E GAGE LOWER BIG BLUE NRD	BEAR CREEK RESERVOIR 8-B	ST	68.30	AF04/18/1966	A 10834		
<u>BEAR CREEK RESERVOIR 8-B</u> S: 11 T: 4 R: 7E GAGE LOWER BIG BLUE NRD	BUSBOOM PUMPS	SO		06/17/1969	A 11729		
<u>BEAR CREEK, TRIB. TO</u> S: 33 T: 5 R: 7E GAGE LOWER BIG BLUE NRD	BEAR CREEK RESERVOIR 6-A	ST	32.50	AF08/04/1975	A 13702		
S: 9 T: 4 R: 7E GAGE LOWER BIG BLUE NRD	BEAR CREEK RESERVOIR 6-B	ST	92.50	AF04/18/1966	A 10833		
<u>PIERCE CREEK, TRIB. TO</u> S: 33 T: 6 R: 7E GAGE LOWER BIG BLUE NRD	BEAR CREEK RESERVOIR 4-A	ST	155.50	AF05/22/1968	A 11430		
<u>BEAR CREEK RESERVOIR 4-A</u> S: 33 T: 6 R: 7E GAGE LOWER BIG BLUE NRD	G BUSBOOM PUMPS	SO		04/28/1970	A 11926		
<u>PIERCE CREEK, TRIB. TO</u> S: 4 T: 5 R: 7E GAGE LOWER BIG BLUE NRD	BEAR CREEK RESERVOIR 4-C	ST	54.80	AF05/22/1968	A 11431		
S: 11 T: 5 R: 7E GAGE LOWER BIG BLUE NRD	BEAR CREEK RESERVOIR 5-B	ST	43.90	AF10/21/1974	A 13244		
S: 10 T: 5 R: 7E GAGE LOWER BIG BLUE NRD	BEAR CREEK RESERVOIR 5-A	ST	112.70	AF10/21/1974	A 13243		
S: 20 T: 5 R: 7E GAGE LOWER BIG BLUE NRD	BEAR CREEK RESERVOIR 3-B	ST	30.40	AF11/03/1967	A 11270		
S: 21 T: 5 R: 7E GAGE LOWER BIG BLUE NRD	BEAR CREEK RESERVOIR 3-C	ST	60.00	AF11/22/1967	A 11279		
S: 30 T: 5 R: 7E GAGE LOWER BIG BLUE NRD	BEAR CREEK RESERVOIR 3-A	ST	77.30	AF02/07/1967	A 11038		
<u>BEAR CREEK RESERVOIR 3-A</u> S: 30 T: 5 R: 7E GAGE LOWER BIG BLUE NRD	F DAUBENDIEK PUMPS	SO		04/28/1970	A 11925		

WATER RIGHTS DATA  
CLAIMS AND APPLICATION IN DOWNSTREAM ORDER  
DIVISION NO. 1D

SOURCE LOCATION APPROPRIATOR	CARRIER	USE	PROVI. GRANT CFS	DATE OF PRIORITY	DOCKET/ APPLI. NUMBER	ANNOA. FT. NT.
<u>PIERCE CREEK</u>						
S: 31 T: 5 R: 7E GAGE FRED DAUBENDIEK	PUMP	IR	.59	06/12/1969	A 11726	
S: 6 T: 4 R: 7E GAGE WILLIAM D ZIMMERMAN	PUMP	IR	1.20	02/04/1957	A 9163	
<u>BEAR CREEK</u>						
S: 7 T: 4 R: 7E GAGE RICHARD BAEHR	PUMP	IR	.71	08/11/1969	A 11765	
<u>BEAR CREEK TRIBUT TO</u>						
S: 12 T: 4 R: 6E GAGE LOWER BIG BLUE NRD	BEAR CREEK RESERVOIR 2-B	ST	128.20	AF12/08/1972	A 12775	
S: 18 T: 4 R: 7E GAGE LOWER BIG BLUE NRD	BEAR CREEK RESERVOIR 2-A	ST	111.90	AF12/08/1972	A 12774	
<u>BEAR CREEK</u>						
S: 26 T: 4 R: 6E GAGE JAMES A & LOIDA F THORNBURG	PUMP	IR	.96	02/11/1976	A 14015	
S: 25 T: 4 R: 6E GAGE RENKEN W & AMANDA LENEIS	PUMP	IR	1.60	07/12/1968	A 11485	
S: 36 T: 4 R: 6E GAGE DEPARTMENT OF INSTITUTIONS	PUMPS	IR	.95	04/22/1928	A 2010	
DEPARTMENT OF INSTITUTIONS	PUMP	IR	5.23	01/10/1957	A 9092	
<u>BEAR CREEK TRIBUT TO</u>						
S: 25 T: 4 R: 6E GAGE DEAN THORNBURG	THORNBURG RESERVOIR NO. 1	ST	41.20	AF08/03/1979	A 15539	
<u>THORNBURG RESERVOIR NO. 1</u>						
S: 25 T: 4 R: 6E GAGE DEAN THORNBURG	PUMP	SO		03/26/1980	A 15634	
<u>BEAR CREEK TRIBUT TO</u>						
S: 29 T: 4 R: 7E GAGE LOWER BIG BLUE NRD	BEAR CREEK RESERVOIR 2-1	ST	26.80	AF12/23/1970	A 12131	
<u>BEAR CREEK</u>						
S: 1 T: 3 R: 6E GAGE HERBERT H ZIMMERMAN	PUMP	IR	.41	01/27/1978	A 15176	
<u>BLUE RIVER BIG</u>						
S: 12 T: 3 R: 6E GAGE ALVIN & SENA DORN	PUMP	IR	2.61	04/08/1976	A 14169	
S: 7 T: 3 R: 7E GAGE HERMAN BUSS	PUMP	IR	1.69	03/23/1961	A 9913	
WILLIAM E & MARY GOOSSEN	PUMP	IR	.09	04/24/1940	A 3142	
S: 13 T: 3 R: 6E GAGE WILLIAM E & MARY GOOSSEN	PUMP	IR	.83	09/14/1955	A 8122	K
<u>CEDAR CREEK</u>						
S: 9 T: 4 R: 8E GAGE LOWER BIG BLUE NRD	BEAR CREEK RESERVOIR 9-A	ST	227.00	AF02/16/1977	A 14728	

WATER RIGHTS DATA  
CLAIMS AND APPLICATION IN DOWNSTREAM ORDER  
DIVISION NO. 10

SOURCE LOCATION APPROPRIATOR	CARRIER	USE	PROVI. GRANT CFS	DATE OF PRIORITY	DOCKET/ APPLI. NUMBER	ANNOTA.	FT. NT.
<u>CEDAR CREEK, TRIB. TO</u> S: 8 T: 4 R: 8E GAGE							
LOWER BIG BLUE NRD	BEAR CREEK RESERVOIR 9-F	ST	31.20	AF05/03/1977	A 14926		
S: 24 T: 4 R: 7E GAGE							
LOWER BIG BLUE NRD	BEAR CREEK RESERVOIR 9-B	ST	107.80	AF08/22/1969	A 11778		
<u>BEAR CREEK RESERVOIR 9-B</u> S: 24 T: 4 R: 7E GAGE							
LOWER BIG BLUE NRD	E MILLER PUMPS	SO		08/22/1969	A 11780		
<u>CEDAR CREEK, TRIB. TO</u> S: 23 T: 4 R: 7E GAGE							
LOWER BIG BLUE NRD	BEAR CREEK RESERVOIR 9-E	ST	57.40	AF08/22/1969	A 11779		
<u>BEAR CREEK RESERVOIR 9-E</u> S: 23 T: 4 R: 7E GAGE							
LOWER BIG BLUE NRD	ELMER SCHUSTER PUMP	SO		08/22/1969	A 11781		
<u>CEDAR CREEK</u> S: 35 T: 4 R: 7E GAGE							
GARY L CARSTENS	PUMP	IR	.94	08/10/1981	A 15962		
<u>CEDAR CREEK, TRIB. TO</u> S: 27 T: 4 R: 7E GAGE							
LOWER BIG BLUE NRD	BEAR CREEK RESERVOIR 9-C	ST	108.20	AF08/31/1976	A 14432		
S: 34 T: 4 R: 7E GAGE							
LOWER BIG BLUE NRD	BEAR CREEK RESERVOIR 9-D	ST	82.00	AF09/21/1970	A 12082		
<u>BEAR CREEK RESERVOIR 9-D</u> S: 34 T: 4 R: 7E GAGE							
LOWER BIG BLUE NRD	PUMP	SO		03/18/1974	A 12999		
<u>CEDAR CREEK</u> S: 10 T: 3 R: 7E GAGE							
HARVEY CRAMER	PUMP	IR	1.19	03/12/1976	A 14088		
S: 9 T: 3 R: 73 GAGE							
IDEUS, MORRIS, GERDES	PUMP	IR	9.34	08/04/1983	A 16224		
<u>BLUE RIVER, BIG</u> S: 18 T: 3 R: 7E GAGE							
WILLIAM E & MARY GOOSSEN	PUMP	IR	3.17	02/07/1969	A 11636		
ALVINA STROUGH	PUMP	IR	2.01	12/27/1974	A 13334		
S: 13 T: 3 R: 6E GAGE							
LOUIS & MARTHA GOOSSEN	PUMP	IR	1.14	03/12/1976	A 14090		
WILLIAM E GOOSSEN	PUMP	IR	1.53	08/10/1981	A 15963		
S: 24 T: 3 R: 6E GAGE							
C A ANDERSON	PUMP	IR	.41	07/24/1934	A 2438		
C A ANDERSON	PUMP	IR	.76	02/23/1956	A 8373		
S: 19 T: 3 R: 7E GAGE							
JOHN D REMMERS	PUMP	IR	2.07	01/16/1976	A 13946		
JOHN D REMMERS	PUMP	IR	1.97	02/07/1964	A 10303		
JOHN D REMMERS	PUMP	IR	.73	01/17/1973	A 12792		

WATER RIGHTS DATA  
CLAIMS AND APPLICATION IN DOWNSTREAM ORDER  
DIVISION NO. 1D

SOURCE LOCATION APPROPRIATOR	CARRIER	USE	PROVI. GRANT CFS	DATE OF PRIORITY	DOCKET/ APPLI. NUMBER	ANNOA.	FT. NT.
<u>BLUE RIVER BIG</u>							
S: 30 T: 3 R: 7E GAGE MILDRED A BERNARD	PUMP	IR	1.36	11/22/1955	A 8261		
S: 20 T: 3 R: 7E GAGE ARNOLD F BEHRENS	PUMP	IR	.57	03/18/1955	A 7241		K
S: 29 T: 3 R: 7E GAGE ARTHUR J & MARTHA L ZARYBNICKY	PUMP	IR	.27	04/27/1956	A 8522		
JOHN BAEHR	PUMP	IR	1.08	06/21/1956	A 8635		
ARTHUR J & MARTHA L ZARYBNICKY	PUMP	IR	.19	01/04/1949	A 4416		
ARTHUR J & MARTHA L ZARYBNICKY	PUMP	IR	.28	04/09/1971	A 12219		
THEODORE R LEITSCHUCK	PUMP	IR	.17	02/23/1981	A 15772		K
S: 5 T: 2 R: 7E GAGE VIOLA HUTCHINSON	PUMP	IR	5.07	07/10/1974	A 13070		
JOSEPH W CRANE	PUMP	IR	2.31	07/01/1964	A 10389		
VIOLA HUTCHINSON	PUMP	IR	2.29	12/02/1975	A 13887		
<u>MUD CREEK, TRIB. TO</u>							
S: 1 T: 3 R: 8E GAGE LOWER BIG BLUE NRD	MUD CREEK RESERVOIR 2-H	ST	87.40	AF04/06/1965	A 10607		
<u>MUD CREEK RESERVOIR 2-H</u>							
S: 1 T: 3 R: 8E GAGE LOWER BIG BLUE NRD	LENERS PUMP	SO		03/30/1973	A 12850		
<u>MUD CREEK, TRIB. TO</u>							
S: 23 T: 4 R: 8E GAGE LOWER BIG BLUE NRD	MUD CREEK RESERVOIR 2-D	ST	50.70	AF06/26/1964	A 10388		
<u>MUD CREEK RESERVOIR 2-D</u>							
S: 23 T: 4 R: 8E GAGE LOWER BIG BLUE NRD	PUMP	SO		11/15/1976	A 14553		
<u>MUD CREEK, TRIB. TO</u>							
S: 22 T: 4 R: 8E GAGE LOWER BIG BLUE NRD	MUD CREEK RESERVOIR 2-C	ST	71.10	AF04/06/1965	A 10605		
S: 33 T: 4 R: 8E GAGE LOWER BIG BLUE NRD	MUD CREEK RESERVOIR 5-A	ST	124.79	AF04/06/1965	A 10604		
<u>MUD CREEK RESERVOIR 5-A</u>							
S: 33 T: 4 R: 8E GAGE LOWER BIG BLUE NRD	LENERS PUMP	SO		03/12/1976	A 14089		
<u>MUD CREEK</u>							
S: 36 T: 4 R: 7E GAGE LOWER BIG BLUE NRD	MUD CREEK RESERVOIR 2-A	ST	252.80	AF08/06/1970	A 12054		
S: 22 T: 3 R: 7E GAGE ALFRED DAUBENDIEK JR	DAUBENDIEK RESERVOIR NO 1	SS	8.40	AF08/10/1981	A 15960	A-15414	B
<u>MUD CREEK, TRIB. TO</u>							
S: 22 T: 3 R: 7E GAGE ALFRED DAUBENDIEK JR	PUMP	IR	.10	03/29/1977	A 14862		
ALFRED DAUBENDIEK JR	DAUBENDIEK RES. NO. 1	ST	8.40	AF02/07/1979	A 15414		

See footnotes and use definitions on page 54.



WATER RIGHTS DATA  
CLAIMS AND APPLICATION IN DOWNSTREAM ORDER  
DIVISION NO. 1D

SOURCE LOCATION APPROPRIATOR	CARRIER	USE	PROVI. GRANT CFS	DATE OF PRIORITY	DOCKET/ APPLI. NUMBER	ANNOTA. NT.	FT. NT.
<u>DAUBENDIEK RESERVOIR NO. 1</u>							
S: 22 T: 3 R: 7E GAGE ALFRED DAUBENDIEK JR	PUMP	SI		01/17/1980	A 15609	A-14862	
MUD CREEK	PUMP	SO		01/17/1980	A 15609		
<u>MUD CREEK</u>							
S: 22 T: 3 R: 7E GAGE ALFRED DAUBENDIEK JR	PUMP	IR	1.04	01/05/1977	A 14628		
<u>BLOODY RUN, TRIB. TO</u>							
S: 9 T: 3 R: 8E GAGE LOWER BIG BLUE NRD	MUD CREEK RESERVOIR 4-E	ST	77.00	AF04/06/1965	A 10603		
S: 16 T: 3 R: 8E GAGE LOWER BIG BLUE NRD	MUD CREEK RESERVOIR 4-D	ST	57.23	AF04/06/1965	A 10602		
S: 21 T: 3 R: 8E GAGE LOWER BIG BLUE NRD	MUD CREEK RESERVOIR 4-C	ST	71.39	AF04/06/1965	A 10601		
<u>BLOODY RUN</u>							
S: 13 T: 3 R: 7E GAGE LOWER BIG BLUE NRD	MUD CREEK RESERVOIR 4-J	ST	1824.95	AF06/19/1967	A 11177		
<u>BLOODY RUN, TRIB. TO</u>							
S: 12 T: 3 R: 7E GAGE LOWER BIG BLUE NRD	MUD CREEK RESERVOIR 4-B	ST	37.90	AF04/07/1971	A 12211		
<u>MUD CREEK</u>							
S: 22 T: 3 R: 7E GAGE ALFRED DAUBENDIEK JR	DAUBENDIEK PIT	ST	31.00	AF08/10/1981	A 15961		
<u>MUD CREEK, TRIB. TO</u>							
S: 21 T: 3 R: 7E GAGE ALFRED DAUBENDIEK JR	PUMP	IR	.94	01/17/1980	A 15610		
<u>MUD CREEK</u>							
S: 34 T: 3 R: 7E GAGE CLARENCE L MCKINZIE	MCKINZIE RESERVOIR NO. 1	ST	.53	AF03/16/1978	A 15205		
S: 33 T: 3 R: 7E GAGE IVA SHANER	PUMP	IR	1.40	06/08/1983	A 16204		
<u>MUD CREEK, TRIB. TO</u>							
S: 35 T: 3 R: 7E GAGE LOWER BIG BLUE NRD	MUD CREEK RESERVOIR 3-A	ST	161.06	AF04/06/1965	A 10606		
<u>BLUE RIVER, BIG</u>							
S: 8 T: 2 R: 7E GAGE URBAN & HAZEL I BEHRENS	PUMP	IR	1.50	05/07/1982	A 16102		
S: 9 T: 2 R: 7E GAGE DUDLEY TRUMP	PUMP	IR	.56	08/02/1955	A 7857		
LYNN L HARDEN	PUMP	IR	1.36	05/12/1966	A 10845		
S: 17 T: 2 R: 7E GAGE WAYNE H & FLORENCE E MARPLES TRUST	PUMP	IR	2.31	03/17/1965	A 10571		
FLORENCE E MARPLES	PUMP	IR	.21	07/27/1955	A 7802		
FLORENCE E MARPLES	PUMP	IR	.91	12/27/1971	A 12469		K

WATER RIGHTS DATA  
CLAIMS AND APPLICATION IN DOWNSTREAM ORDER  
DIVISION NO. 10

SOURCE LOCATION APPROPRIATOR	CARRIER	USE	PROVI. GRANT CFS	DATE OF PRIORITY	DOCKET/ APPLI. NUMBER	ANNOA. FT.	FT. NT.
<u>BLUE RIVER, BIG</u>							
S: 17 T: 2 R: 7E GAGE	NEBRASKA PUBLIC POWER DISTRICT	BLUE SPRINGS PLANT	PR	450.00	/ /1868 D	1047	
NEBRASKA PUBLIC POWER DISTRICT	BLUE SPRINGS PLANT	DG		11/07/1922 A	1692	D-1047	
NEBRASKA PUBLIC POWER DISTRICT	BLUE SPRINGS PLANT	DG		12/15/1922 A	1698	D-1047	
<u>BILL'S CREEK</u>							
S: 2 T: 2 R: 6E GAGE	GEORGE E & GAROLDENE A PINKERTON	PUMP	IR	.30	08/23/1956 A	8766	K
S: 11 T: 2 R: 6E GAGE	ALLINGTON FARMS	PUMP	IR	.50	01/29/1957 A	9149	
<u>INDIAN CREEK, BIG</u>							
S: 3 T: 1 R: 4E JEFFERSON	LOWER BIG BLUE NRD	BIG INDIAN RES. 8-G	ST	94.40	AF06/23/1972 A	12671	
<u>INDIAN CREEK, BIG, TRIB. TO</u>							
S: 4 T: 1 R: 4E JEFFERSON	LOWER BIG BLUE NRD	BIG INDIAN CREEK RES. 8-F	ST	51.00	AF06/23/1972 A	12670	
S: 33 T: 2 R: 4E JEFFERSON	LOWER BIG BLUE NRD	BIG INDIAN CREEK RES. 8-E	ST	166.00	AF06/23/1972 A	12669	
<u>INDIAN CREEK, BIG, RESERVOIR 8-E</u>							
S: 33 T: 2 R: 4E JEFFERSON	LOWER BIG BLUE NRD	FREITAGE PUMP	SO		08/29/1974 A	13179	
LOWER BIG BLUE NRD	PRETZER PUMP	SO			08/30/1976 A	14428	
<u>INDIAN CREEK, BIG, TRIB. TO</u>							
S: 6 T: 2 R: 4E JEFFERSON	LOWER BIG BLUE NRD	BIG INDIAN CREEK RES. 10-A	ST	178.80	AF01/03/1966 A	10742	
<u>INDIAN CREEK, BIG, RESERVOIR 10-A</u>							
S: 6 T: 2 R: 4E JEFFERSON	LOWER BIG BLUE NRD	SASSE PUMP	SO		01/16/1969 A	11616	
<u>INDIAN CREEK, BIG, TRIB. TO</u>							
S: 16 T: 2 R: 4E JEFFERSON	LOWER BIG BLUE NRD	BIG INDIAN CREEK RES. 9-B	ST	89.80	AF01/12/1965 A	10508	
<u>INDIAN CREEK, BIG, RESERVOIR 9-B</u>							
S: 16 T: 2 R: 4E JEFFERSON	LOWER BIG BLUE NRD	SCHROEDER PUMP	SO		08/25/1969 A	11782	
LOWER BIG BLUE NRD	SCHROEDER PUMP	SO			04/19/1974 A	13025	
S: 9 T: 2 R: 4E JEFFERSON	LOWER BIG BLUE NRD	PUMP	SO		04/01/1975 A	13519	
<u>INDIAN CREEK, BIG, TRIB. TO</u>							
S: 15 T: 2 R: 4E JEFFERSON	LOWER BIG BLUE NRD	BIG INDIAN CREEK RES. 8-B	ST	66.20	AF01/12/1965 A	10504	
<u>INDIAN CREEK, BIG, RESERVOIR 8-B</u>							
S: 15 T: 2 R: 4E JEFFERSON	LOWER BIG BLUE NRD	DAMROW PUMP	SO		02/20/1969 A	11652	

WATER RIGHTS DATA  
CLAIMS AND APPLICATION IN DOWNSTREAM ORDER  
DIVISION NO. 1D

SOURCE LOCATION APPROPRIATOR	CARRIER	USE	PROVI. GRANT CFS	DATE OF PRIORITY	DOCKET/ APPLI. NUMBER	ANNOTA.	FT. NT.
<u>INDIAN CREEK, BIG, TRIB. TO</u> S: 27 T: 2 R: 4E JEFFERSON MELVIN WEERS	PUMP	IR	3.46	12/15/1977	A 15152		
S: 1 T: 2 R: 4E JEFFERSON LOWER BIG BLUE NRD	BIG INDIAN CREEK RES. 17-B	ST	203.18	AF01/12/1965	A 10500		
<u>INDIAN CREEK, BIG, RESERVOIR 17-B</u> S: 36 T: 3 R: 4E JEFFERSON LOWER BIG BLUE NRD	HIRSCHLER-NICKERSON PUMPS HIRSCHLER PUMP	SO SO		08/22/1966 07/10/1974	A 10937 A 13069		
<u>INDIAN CREEK, BIG, TRIB. TO</u> S: 13 T: 2 R: 4E JEFFERSON EDWIN SCHMIDT	PUMP	IR	.93	08/03/1979	A 15538		
S: 24 T: 2 R: 4E JEFFERSON LOWER BIG BLUE NRD	BIG INDIAN CREEK RES. 17-A	ST	260.00	AF03/28/1966	A 10815		
<u>INDIAN CREEK, BIG, RESERVOIR 17-A</u> S: 24 T: 2 R: 4E JEFFERSON LOWER BIG BLUE NRD	OLTMAN PUMPS DAMROW PUMP	SO SO		08/13/1969 05/26/1972	A 11766 A 12645		
<u>INDIAN CREEK, BIG, TRIB. TO</u> S: 7 T: 1 R: 5E GAGE CLAIR CALLAN	CALLAN RESERVOIR	ST	137.00	AF10/23/1963	A 10254		
<u>SPRING CREEK, TRIB. TO</u> S: 36 T: 2 R: 4E JEFFERSON LOWER BIG BLUE NRD	BIG INDIAN CREEK RES. 7-A	ST	258.60	AF06/15/1967	A 11172		
<u>INDIAN CREEK, BIG, RESERVOIR 7-A</u> S: 36 T: 2 R: 4E JEFFERSON LOWER BIG BLUE NRD	PUMP	SO		12/14/1978	A 15375		
<u>INDIAN CREEK, BIG, TRIB. TO</u> S: 30 T: 2 R: 5E GAGE LOWER BIG BLUE NRD	BIG INDIAN CREEK RES. 7-B	ST	122.00	AF01/12/1965	A 10499		
<u>INDIAN CREEK, BIG, RESERVOIR 7-B</u> S: 30 T: 2 R: 5E GAGE LOWER BIG BLUE NRD	RAYMOND J THOMSEN PUMP	SO		08/15/1967	A 11224		
<u>INDIAN CREEK, BIG, TRIB. TO</u> S: 31 T: 2 R: 5E GAGE LOWER BIG BLUE NRD	BIG INDIAN CREEK RES. 7-1-B	ST	39.70	AF06/15/1965	A 10643		
S: 5 T: 1 R: 5E GAGE LOWER BIG BLUE NRD	BIG INDIAN CREEK RES. 6-B	ST	106.60	AF08/15/1967	A 11225		
<u>ELM CREEK</u> S: 5 T: 2 R: 5E GAGE LOWER BIG BLUE NRD	BIG INDIAN CREEK RES. 16-B	ST	109.70	AF12/23/1970	A 12130		

WATER RIGHTS DATA  
CLAIMS AND APPLICATION IN DOWNSTREAM ORDER  
DIVISION NO. 1D

SOURCE LOCATION APPROPRIATOR	CARRIER	USE	PROVI. GRANT CFS	DATE OF PRIORITY	DOCKET/ APPLI. NUMBER	ANNOA.	FT. NT.
<u>ELM CREEK, TRIB. TO</u>							
S: 22 T: 2 R: 5E GAGE ANNA S HUBKA MELVIN HUBKA	PUMP PUMP	IR IR	.56 .61	08/03/1973 03/29/1972	A 12918 A 12569		
<u>ELM CREEK AND ELM CREEK, TRIB. TO</u>							
S: 33 T: 2 R: 5E GAGE LOWER BIG BLUE NRD	BIG INDIAN CREEK RES. 16-C	ST	336.00	AF04/19/1974	A 13024		
<u>INDIAN CREEK, BIG. TRIB. TO</u>							
S: 3 T: 1 R: 5E GAGE LOWER BIG BLUE NRD	BIG INDIAN CREEK RES. 6-E	ST	49.54	AF01/12/1965	A 10501		
S: 9 T: 1 R: 5E GAGE LOWER BIG BLUE NRD	BIG INDIAN CREEK RES. 6-G	ST	64.70	AF09/15/1967	A 11252		
S: 2 T: 1 R: 5E GAGE LOWER BIG BLUE NRD	BIG INDIAN CREEK RES. 6-F	ST	45.69	AF01/12/1965	A 10503		
S: 21 T: 1 R: 5E GAGE LOWER BIG BLUE NRD	BIG INDIAN CREEK RES. 5-F	ST	103.50	AF05/18/1971	A 12266		
S: 16 T: 1 R: 5E GAGE LOWER BIG BLUE NRD	BIG INDIAN CREEK RES. 5-E	ST	58.80	AF05/18/1971	A 12267		
S: 23 T: 1 R: 5E GAGE LOWER BIG BLUE NRD	BIG INDIAN CREEK RES. 5-D	ST	100.60	AF11/16/1965	A 10717		
<u>INDIAN CREEK, BIG. RESERVOIR 5-D</u>							
S: 23 T: 1 R: 5E GAGE LOWER BIG BLUE NRD	PUMP	SO		10/30/1974	A 13249		
<u>INDIAN CREEK, BIG</u>							
S: 13 T: 1 R: 5E GAGE MICHAEL VITOSH	PUMP	IR	2.19	01/17/1978	A 15164		
S: 24 T: 1 R: 5E GAGE ARNOLD VITOSH	PUMP	IR	1.57	05/11/1979	A 15476		
<u>INDIAN CREEK, BIG. TRIB. TO</u>							
S: 25 T: 1 R: 5E GAGE LOWER BIG BLUE NRD	BIG INDIAN CREEK RES. 5-A	ST	125.60	AF01/03/1966	A 10743		
<u>INDIAN CREEK, BIG. RESERVOIR 5-A</u>							
S: 25 T: 1 R: 5E GAGE LOWER BIG BLUE NRD HOCKENBARY RANCH COMPANY	DUIS PUMP PUMP	SO SO		01/29/1976 01/12/1984	A 13970 A 16260		
<u>ASH CREEK</u>							
S: 14 T: 2 R: 5E GAGE JAMES SNYDER JR JAMES SNYDER JR	PUMP SNYDER RESERVOIR NO. 1	IR ST	2.00 7.20	08/23/1972 AF08/23/1972	A 12724 A 12725		
<u>SNYDER RESERVOIR NO. 1</u>							
S: 14 T: 2 R: 5E GAGE JAMES SNYDER JR	PUMP	SI		08/23/1972	A 12726	A-12724	

WATER RIGHTS DATA  
CLAIMS AND APPLICATION IN DOWNSTREAM ORDER  
DIVISION NO. 1D

SOURCE LOCATION APPROPRIATOR	CARRIER	USE	PROVI. GRANT CFS	DATE OF PRIORITY	DOCKET/ APPLI. NUMBER	ANNOA.	FT. NT.
<u>ASH CREEK</u> S: 23 T: 2 R: 5E GAGE LARRY & GARY VITOSH	PUMP	IR	2.11	10/28/1965	A 10709		
<u>ASH CREEK TRIB. TO</u> S: 22 T: 2 R: 5E GAGE ANNA S. HUBKA	PUMP	IR	1.90	08/03/1973	A 12919		
S: 25 T: 2 R: 5E GAGE MELVIN D VITOSH	VITOSH RESERVOIR NO. 1	ST	25.60	AF09/05/1967	A 11242		
<u>VITOSH RESERVOIR NO. 1</u> S: 25 T: 2 R: 5E GAGE MELVIN D VITOSH	PUMP	SO		09/05/1967	A 11243		
<u>ASH CREEK</u> S: 25 T: 2 R: 5E GAGE MELVIN D VITOSH	PUMP	IR	.59	07/26/1977	A 15049		
MELVIN D VITOSH	VITOSH RESERVOIR	ST	25.60	AF03/30/1981	A 15815		
S: 36 T: 2 R: 5E GAGE LOWER BIG BLUE NRD	BIG INDIAN CREEK RES. 15-B	ST	225.70	AF07/26/1965	A 10661		
<u>INDIAN CREEK, BIG, RESERVOIR 15-B</u> S: 36 T: 2 R: 5E GAGE LOWER BIG BLUE NRD	ANDERSON PUMP	SO		06/15/1967	A 11173		
LOWER BIG BLUE NRD	HOLTMEIER PUMP	SO		02/25/1976	A 14056		
<u>ASH CREEK</u> S: 7 T: 1 R: 6E GAGE LOWER BIG BLUE NRD	BIG INDIAN CREEK RES. 15-A	ST	98.00	AF11/19/1973	A 12959		
<u>INDIAN CREEK, BIG, RESERVOIR 15-A</u> S: 7 T: 1 R: 6E GAGE LOWER BIG BLUE NRD	PUMP	SO		08/07/1980	A 15701		K
<u>INDIAN CREEK, BIG</u> S: 17 T: 1 R: 6E GAGE ALLINGTON FARMS	ALLINGTON RESERVOIR	ST	9.00	AF04/07/1954	A 6165		
S: 9 T: 1 R: 6E GAGE CELIA E COLGROVE	PUMP	IR	.97	03/03/1956	A 8389		
<u>INDIAN CREEK, BIG, TRIB. TO</u> S: 5 T: 1 R: 6E GAGE LOWER BIG BLUE NRD	BIG INDIAN CREEK RES. 3-A	ST	186.50	AF01/12/1965	A 10505		
<u>SICILY CREEK</u> S: 2 T: 2 R: 5E GAGE LOWER BIG BLUE NRD	SICILY CREEK RES. 14-B	ST	483.10	AF11/19/1973	A 12960		
<u>SICILY CREEK, TRIB. TO</u> S: 1 T: 2 R: 5E GAGE LOWER BIG BLUE NRD	BIG INDIAN CREEK RES. 14-A	ST	106.60	AF06/14/1968	A 11448		

WATER RIGHTS DATA  
CLAIMS AND APPLICATION IN DOWNSTREAM ORDER  
DIVISION NO. 1D

SOURCE LOCATION APPROPRIATOR	CARRIER	USE	PROVI. GRANT CFS	DATE OF PRIORITY	DOCKET/ APPLI. NUMBER	ANNOA. FT. NT.
<u>SICILY CREEK, TRIB. TO</u> S: 31 T: 3 R: 6E GAGE LOWER BIG BLUE NRD	BIG INDIAN CREEK RES. 13-C	ST	122.10	AF06/14/1968	A 11449	
<u>INDIAN CREEK, BIG. RESERVOIR 13-C</u> S: 31 T: 3 R: 6E GAGE LOWER BIG BLUE NRD LOWER BIG BLUE NRD LOWER BIG BLUE NRD	EPP PUMP EPP PUMP WEBB PUMP	SO SO SO		11/17/1971 03/29/1974 01/29/1976	A 12428 A 13009 A 13969	
<u>SICILY CREEK, TRIB. TO</u> S: 8 T: 2 R: 6E GAGE LOWER BIG BLUE NRD	BIG INDIAN CREEK RES. 13-B	ST	164.80	AF06/14/1968	A 11450	
<u>SICILY CREEK</u> S: 16 T: 2 R: 6E GAGE STANLEY E HAYS STANLEY E HAYS	PUMP PUMP	IR IR	.54 .71	03/14/1972 12/07/1956	A 12544 A 9021	
<u>SICILY CREEK, TRIB. TO</u> S: 9 T: 2 R: 6E GAGE LOWER BIG BLUE NRD	BIG INDIAN CREEK RES. 12-1	ST	40.57	AF01/12/1965	A 10507	
S: 16 T: 2 R: 6E GAGE LOWER BIG BLUE NRD	BIG INDIAN CREEK RES. 12-A	ST	47.56	AF01/12/1965	A 10509	
<u>SICILY CREEK</u> S: 28 T: 2 R: 6E GAGE HARRIET PINKERTON	PUMP	IR	1.97	08/23/1956	A 8767	
<u>INDIAN CREEK, BIG. TRIB. TO</u> S: 10 T: 1 R: 6E GAGE LOWER BIG BLUE NRD	BIG INDIAN CREEK RES. 2-B	ST	103.40	AF01/12/1965	A 10506	
S: 35 T: 2 R: 6E GAGE LOWER BIG BLUE NRD	BIG INDIAN CREEK RES. 2-A	ST	101.70	AF07/13/1965	A 10654	
<u>INDIAN CREEK, BIG. RESERVOIR 2-A</u> S: 35 T: 2 R: 6E GAGE LOWER BIG BLUE NRD	MCKEEVER PUMP	SO		06/25/1976	A 14288	
<u>SQUAW CREEK</u> S: 12 T: 1 R: 6E GAGE LOWER BIG BLUE NRD	BIG INDIAN CREEK RES. 11-A	ST	661.80	AF12/30/1971	A 12471	
<u>SQUAW CREEK, TRIB. TO</u> S: 12 T: 1 R: 6E GAGE LOWER BIG BLUE NRD	BIG INDIAN CREEK RES. 11-B	ST	80.30	AF01/12/1965	A 10502	

See footnotes and use definitions on page 54.

WATER RIGHTS DATA  
CLAIMS AND APPLICATION IN DOWNSTREAM ORDER  
DIVISION NO. 1D

SOURCE LOCATION APPROPRIATOR	CARRIER	USE	PROVI. GRANT CFS	DATE OF PRIORITY	DOCKET/ APPL. NUMBER	ANNOA. NT.	FT. NT.
<u>SPRING BRANCH</u>							
S: 25 T: 2 R: 6E GAGE ALVIN M FINK ESTATE	PUMP	IR	.07	02/23/1935	A 2518		
<u>INDIAN CREEK BIG</u>							
S: 25 T: 2 R: 6E GAGE ALVIN M FINK ESTATE	PUMP	IR	.10	02/23/1935	A 2518		
ALVIN M FINK ESTATE	PUMP	IR	2.16	07/12/1966	A 10882	A-2518	D
ALVIN M FINK ESTATE	PUMP	IR	.17	07/12/1966	A 10882		
CLEMENT C JONES ET AL	PUMP	IR	.38	08/12/1955	A 7900		
CLYDE SAILING	PUMP	IR	.21	09/04/1947	A 4104		
S: 30 T: 2 R: 7E GAGE LAVERNE & MARILYN A MEINTS	PUMP	IR	1.24	01/27/1956	A 8335		
CHAMBERLIN & JAMES	PUMP	IR	1.24	09/24/1971	A 12387		
CHAMBERLIN & JAMES	PUMP	IR	.38	07/07/1977	A 15015		
CHAMBERLIN & JAMES	PUMP	IR	.20	03/27/1956	A 8450		K
S: 29 T: 2 R: 7E GAGE MELVIN MEYER	PUMP	IR	1.17	03/17/1977	A 14816		
<u>BLUE RIVER BIG</u>							
S: 28 T: 2 R: 7E GAGE LARRY FRERICHS	PUMP	IR	1.00	07/16/1981	A 15938		
S: 27 T: 2 R: 7E GAGE WM J HURTZ	PUMP	IR	1.77	11/20/1956	A 8987		
S: 35 T: 2 R: 7E GAGE WALTER G HURTZ	PUMP	IR	1.57	02/27/1961	A 9895		K
TED E ACTON	PUMP	IR	1.04	12/05/1957	A 9580		
S: 2 T: 1 R: 7E GAGE ELSIE L & ALFRED E BERAN	PUMP	IR	1.11	08/15/1955	A 7907		
S: 1 T: 1 R: 7E GAGE GERALD BEDNAR	PUMP	IR	1.92	12/14/1971	A 12459		
<u>WOLF CREEK</u>							
S: 8 T: 2 R: 9E PAWNEE WILLARD E & OPAL G RULE	PUMP	IR	1.42	12/05/1973	A 12963		
<u>WILDCAT CREEK</u>							
S: 11 T: 2 R: 8E GAGE LOWER BIG BLUE NRD	WOLF-WILDCAT RES. NO. 12	ST	211.00	AF09/28/1984	A 16333		
<u>WOLF CREEK</u>							
S: 34 T: 2 R: 8E GAGE MARLIN HUSA	PUMP	IR	2.64	12/21/1961	A 10003		
S: 6 T: 1 R: 8E GAGE ACTON, INC	PUMP	IR	1.03	03/31/1970	A 11911		
ACTON, INC	PUMP	IR	.36	05/11/1972	A 12628		
ERNEST D & RUTH H HROCH	PUMP	IR	1.49	08/19/1974	A 13157		
S: 12 T: 1 R: 7E GAGE LEE E RICE	PUMP	IR	1.11	01/20/1956	A 8324		

WATER RIGHTS DATA  
CLAIMS AND APPLICATION IN DOWNSTREAM ORDER  
DIVISION NO. 1D

SOURCE LOCATION APPROPRIATOR	CARRIER	USE	PROV1. GRANT CFS	DATE OF PRIORITY	DOCKET/ APPLI- NUMBER	ANNOA. #	FT. NT.
<u>BLUE RIVER, BIG</u>							
S: 12 T: 1 R: 7E GAGE							
MARIE ERDMANN	PUMP	IR	2.47	11/06/1956	A 8954		
LEE E RICE	PUMP	IR	.53	07/24/1943	A 3626		K
S: 13 T: 1 R: 7E GAGE							
NORRIS PUBLIC POWER DISTRICT	BARNESTON PLANT	PR	500.00	02/18/1913	A 1262		
NORRIS PUBLIC POWER DISTRICT	BARNESTON PLANT	RD		05/27/1920	A 1585	A-1262	
NORRIS PUBLIC POWER DISTRICT	BARNESTON PLANT	DG		12/17/1925	A 1788	A-1262	
NORMAN L & LINDA H HUSA	PUMP	IR	3.37	08/04/1975	A 13707		#
S: 24 T: 1 R: 7E GAGE							
LERROY & RON WEGNER	PUMP	IR	2.07	11/13/1974	A 13274		
CHARLES D & RUTH M VETROVSKY	PUMP	IR	.20	07/31/1964	A 10412		
<u>PLUM CREEK</u>							
S: 20 T: 2 R: 10E PAWNEE							
LOWER BIG BLUE NRD	PLUM CREEK RESERVOIR 6-A	ST	111.12	AF09/20/1965	A 10696		
<u>PLUM CREEK, TRIB. TO</u>							
S: 1 T: 2 R: 9E PAWNEE							
LOWER BIG BLUE NRD	PLUM CREEK RESERVOIR 5-B	ST	83.30	AF08/26/1974	A 13170		
S: 7 T: 2 R: 10E PAWNEE							
LOWER BIG BLUE NRD	PLUM CREEK RESERVOIR 5-C	ST	61.36	AF09/20/1965	A 10698		
S: 11 T: 2 R: 9E PAWNEE							
LOWER BIG BLUE NRD	PLUM CREEK RESERVOIR 5-A	ST	121.28	AF09/20/1965	A 10697		
<u>TIPPS CREEK</u>							
S: 23 T: 2 R: 9E PAWNEE							
LOWER BIG BLUE NRD	PLUM CREEK RESERVOIR 4-F	ST	456.90	AF06/25/1968	A 11460		
<u>PLUM CREEK RESERVOIR 4-F</u>							
S: 23 T: 2 R: 9E PAWNEE							
LOWER BIG BLUE NRD	PUMP	SO		08/18/1978	A 15323		
<u>PLUM CREEK, TRIB. TO</u>							
S: 15 T: 2 R: 9E PAWNEE							
LOWER BIG BLUE NRD	PLUM CREEK RESERVOIR 4-E	ST	157.31	AF09/20/1965	A 10695		
LOWER BIG BLUE NRD	PLUM CREEK RESERVOIR 4-D	ST	70.08	AF09/20/1965	A 10694		
S: 27 T: 2 R: 9E PAWNEE							
LOWER BIG BLUE NRD	PLUM CREEK RESERVOIR 4-C	ST	189.90	AF08/26/1974	A 13171		
S: 28 T: 2 R: 9E PAWNEE							
LOWER BIG BLUE NRD	PLUM CREEK RESERVOIR 4-A	ST	165.75	AF04/14/1965	A 10614		
S: 20 T: 2 R: 9E PAWNEE							
LOWER BIG BLUE NRD	PLUM CREEK RESERVOIR 4-H	ST	37.30	AF08/16/1965	A 10672		
S: 29 T: 2 R: 9E PAWNEE							
LOWER BIG BLUE NRD	PLUM CREEK RESERVOIR 4-J	ST	47.87	AF08/27/1975	A 13767		
<u>PLUM CREEK RESERVOIR 4-J</u>							
S: 29 T: 2 R: 9E PAWNEE							
LOWER BIG BLUE NRD	PUMP	SO		08/27/1975	A 13768		

See footnotes and use definitions on page 54.



WATER RIGHTS DATA  
CLAIMS AND APPLICATION IN DOWNSTREAM ORDER  
DIVISION NO. 1D

SOURCE LOCATION APPROPRIATOR	CARRIER	USE	PROVI. GRANT CFS	DATE OF PRIORITY	DOCKET/ APPLI. NUMBER	ANNOA.	FT. NT.
<u>PLUM CREEK, TRIB. TO</u>							
S: 19 T: 2 R: 9E PAWNEE LOWER BIG BLUE NRD	PLUM CREEK RESERVOIR 3-D	ST	90.60	AF06/12/1970	A 11970		
S: 30 T: 2 R: 9E PAWNEE LOWER BIG BLUE NRD	PLUM CREEK RESERVOIR 3-2	ST	16.10	AF01/15/1969	A 11614		
S: 32 T: 2 R: 9E PAWNEE LOWER BIG BLUE NRD	PLUM CREEK RESERVOIR 3-C	ST	160.80	AF12/11/1968	A 11596		
S: 30 T: 2 R: 9E PAWNEE LOWER BIG BLUE NRD	PLUM CREEK RESERVOIR 3-1	ST	30.32	AF06/30/1965	A 10649		
LOWER BIG BLUE NRD	PLUM CREEK RESERVOIR 3-B	ST	8.41	AF06/30/1965	A 10648		
S: 31 T: 2 R: 9E PAWNEE LOWER BIG BLUE NRD	PLUM CREEK RESERVOIR 3-G	ST	48.60	AF12/11/1968	A 11595		
S: 25 T: 2 R: 8E GAGE LOWER BIG BLUE NRD	PLUM CREEK RESERVOIR 3-H	ST	31.40	AF07/10/1967	A 11195		
<u>PLUM CREEK</u>							
S: 1 T: 1 R: 8E GAGE ALLEN R ACTON	PUMP	IR	2.04	02/08/1957	A 9177		
<u>PLUM CREEK, TRIB. TO</u>							
S: 6 T: 1 R: 9E PAWNEE LOWER BIG BLUE NRD	PLUM CREEK RESERVOIR 3-A	ST	73.10	AF06/12/1970	A 11971		
S: 1 T: 1 R: 8E GAGE LOWER BIG BLUE NRD	PLUM CREEK RESERVOIR 2-C	ST	52.50	AF03/28/1972	A 12565		
S: 2 T: 1 R: 8E GAGE LOWER BIG BLUE NRD	PLUM CREEK RESERVOIR 2-B	ST	181.81	AF09/20/1965	A 10693		
<u>PLUM CREEK RESERVOIR 2-B</u>							
S: 2 T: 1 R: 8E GAGE LOWER BIG BLUE NRD	PLANTENGA PUMP	SO		02/25/1976	A 14057		
<u>PLUM CREEK, TRIB. TO</u>							
S: 11 T: 1 R: 8E GAGE LOWER BIG BLUE NRD	PLUM CREEK RESERVOIR 2-A	ST	89.90	AF06/12/1970	A 11972		
<u>PLUM CREEK</u>							
S: 10 T: 1 R: 8E GAGE NORMAN L HUSA	PUMP	IR	1.20	07/02/1976	A 14299		
<u>PLUM CREEK, TRIB. TO</u>							
S: 9 T: 1 R: 8E GAGE LOWER BIG BLUE NRD	PLUM CREEK RESERVOIR 2-1	ST	12.77	AF09/20/1965	A 10692		
LOWER BIG BLUE NRD	PLUM CREEK RESERVOIR 2-D	ST	18.80	AF07/06/1967	A 11192		
S: 17 T: 1 R: 8E GAGE LOWER BIG BLUE NRD	PLUM CREEK RESERVOIR 2-E	ST	44.00	AF07/10/1967	A 11194		
<u>PLUM CREEK</u>							
S: 17 T: 1 R: 8E GAGE ERNEST D & RUTH H HROCH	PUMP	IR	2.44	08/19/1974	A 13156		
S: 20 T: 1 R: 8E GAGE ANNA WALLENBERG	PUMP	IR	1.13	07/27/1977	A 15054		

WATER RIGHTS DATA  
CLAIMS AND APPLICATION IN DOWNSTREAM ORDER  
DIVISION NO. 1D

SOURCE LOCATION APPROPRIATOR	CARRIER	USE	PROVI. GRANT CFS	DATE OF PRIORITY	DOCKET/ APPLI. NUMBER	ANNOA. FT. NT.
<u>BLUE RIVER, BIG</u> S: 25 T: 1 R: 7E GAGE MABEL VETROVSKY WILER & SUP	PUMP PUMP	IR	2.20 1.43	07/09/1963 02/25/1976	A 10214 A 14054	
<u>BLUE RIVER, BIG, TRIB. TO</u> S: 26 T: 1 R: 7E GAGE HOWARD L WARFORD	WARFORD RESERVOIR	ST	153.00	AF12/03/1970	A 12124	
<u>BLUE RIVER, BIG</u> S: 26 T: 1 R: 7E GAGE ALLINGTON FARMS	PUMP	IR	.50	01/30/1948	A 4193	
S: 36 T: 1 R: 7E GAGE ALLINGTON FARMS	PUMP	IR	.06	03/04/1954	A 6026	
S: 35 T: 1 R: 7E GAGE NORBERT C & EMMA L WEYER	PUMP	IR	.84	04/26/1956	A 8517	
LILLIE M DELEHOY	PUMP	IR	.78	02/21/1956	A 8369	
<u>MISSION CREEK, TRIB. TO</u> S: 23 T: 1 R: 9E PAWNEE LOWER BIG BLUE NRD	MISSION CREEK RES. 7-F	ST	119.80	AF08/03/1973	A 12916	
LOWER BIG BLUE NRD	MISSION CREEK RES. 7-E	ST	92.10	AF08/03/1973	A 12917	
S: 22 T: 1 R: 9E PAWNEE LOWER BIG BLUE NRD	MISSION CREEK RES. 7-C	ST	137.50	AF08/26/1974	A 13172	
S: 27 T: 1 R: 9E PAWNEE LOWER BIG BLUE NRD	MISSION CREEK RES. 7-B	ST	188.30	AF11/06/1974	A 13262	
S: 20 T: 1 R: 9E PAWNEE LOWER BIG BLUE NRD	MISSION CREEK RES. 6-A	ST	179.80	AF04/02/1976	A 14146	
S: 30 T: 1 R: 9E PAWNEE LOWER BIG BLUE NRD	MISSION CREEK RES. 6-B	ST	123.30	AF08/31/1976	A 14433	
S: 35 T: 1 R: 8E GAGE LOWER BIG BLUE NRD	MISSION CREEK RES. 3-A	ST	151.70	AF10/04/1976	A 14492	
<u>MISSION CREEK</u> S: 32 T: 1 R: 8E GAGE ALBERT BOYER	PUMP	IR	.51	01/18/1972	A 12484	
S: 31 T: 1 R: 8E GAGE DONALD WEYER ET AL	PUMPS	IR	1.24	02/13/1976	A 14030	
EMMA WEYER ET AL	PUMP	IR	.61	07/27/1977	A 15053	
<u>BLUE RIVER, BIG, TRIB. TO</u> S: 28 T: 1 R: 6E GAGE MICHAEL VITOSH	VITOSH RESERVOIR	ST	47.60	AF01/17/1978	A 15165	
<u>VITOSH RESERVOIR</u> S: 28 T: 1 R: 6E GAGE MICHAEL VITOSH	PUMP	SO		01/17/1978	A 15166	

WATER RIGHTS DATA  
CLAIMS AND APPLICATION IN DOWNSTREAM ORDER  
DIVISION NO. 1E

SOURCE LOCATION APPROPRIATOR	CARRIER	USE	PROVI. GRANT CFS	DATE OF PRIORITY	DOCKET/ APPLI. NUMBER	ANNOA. NT.	FT. NT.
<u>LODGEPOLE CREEK</u>							
S: 12 T: 14 R: 59W KIMBALL GROSS-WILKINSON RANCH CO	TRACY CANAL	IR	.57	09/21/1907	A 870		
GROSS-WILKINSON RANCH CO	HOOVER CANAL	IR	1.43	09/04/1889	D 353		
S: 31 T: 15 R: 57W KIMBALL VERNON L PLATT	PUMP	IR	.90	08/27/1973	A 12931		#
S: 33 T: 15 R: 57W KIMBALL ROBERT W ADAMSON	PUMP	IR	.55	02/03/1975	A 13381		
S: 36 T: 15 R: 57W KIMBALL SOUTH PLATTE NRD	OLIVER RESERVOIR	ST	2678.00	AF07/17/1979	A 15524		#
VERNON E (MRS) LINN	RUTTNER (NEW) CANAL	IR	.33	06/04/1889	D 350	R P-NONE	
S: 31 T: 15 R: 56W KIMBALL VERNON E (MRS) LINN	RUTTNER (OLD) CANAL	IR	.81	06/04/1889	D 350		
S: 33 T: 15 R: 56W KIMBALL MARY L QUINN	FORSLING-KINNEY CANAL	IR	1.07	07/25/1903	A 718		K
MARY L QUINN	PUMP	IR	1.31	04/09/1907	A 857	R P-387	
S: 34 T: 15 R: 56W KIMBALL FERGUSON & SON, INC	PUMP	IR	1.02	12/31/1884	D 348	R P-368	
FERGUSON & SON, INC	PUMP	IR	1.69	12/31/1884	D 348	R P-413A	
FERGUSON & SON, INC	PUMP	IR	1.80	05/14/1889	D 345	R P-367	
<u>LODGEPOLE CREEK, TRIB. TO</u>							
S: 35 T: 16 R: 58W KIMBALL LELAND V NELSON	NELSON RESERVOIR	ST	17.80	AF08/20/1970	A 12062		
<u>LODGEPOLE CREEK</u>							
S: 26 T: 15 R: 56W KIMBALL VOWERS & BURBACK	HURLEY-LILLY-POLLY CANAL	IR	2.57	10/01/1891	D 354		
VOWERS & BURBACK	HURLEY-LILLY-POLLY CANAL	IR	.96	03/12/1951	A 4818		
<u>LODGEPOLE CREEK, TRIB. TO</u>							
S: 22 T: 15 R: 56W KIMBALL C M FIFIELD	FIFIELD CANAL	IR	.57	04/27/1911	A 1091		
<u>LODGEPOLE CREEK</u>							
S: 30 T: 15 R: 55W KIMBALL HENRY STAHLA ET AL	BICKEL CANAL	IR	.18	12/31/1876	D 347		
HENRY STAHLA	PUMP	IR	.63	08/03/1903	A 719	R P-390	K
VOWERS & BURBACK	ATKINS-POLLY CANAL	IR	.79	05/06/1889	D 342		
VOWERS & BURBACK	ATKINS-POLLY CANAL	IR	.43	05/06/1889	D 344		
VOWERS & BURBACK	ATKINS-POLLY CANAL	IR	.11	04/15/1908	A 897	R P-174	
VOWERS & BURBACK	ATKINS-POLLY CANAL	IR	.71	11/18/1949	A 4531		
HENRY STAHLA ET AL	PUMP	IR	.13	12/31/1876	D 347	R P-389	
<u>LODGEPOLE CREEK, TRIB. TO</u>							
S: 32 T: 15 R: 55W KIMBALL CITY OF KIMBALL	JANICEK RESERVOIR	ST	62.00	AF02/10/1955	A 7099		
<u>LODGEPOLE CREEK</u>							
S: 29 T: 15 R: 55W KIMBALL HENRY STAHLA ET AL	OWASCO CANAL	IR	1.20	12/31/1876	D 347	R P-120	

WATER RIGHTS DATA  
CLAIMS AND APPLICATION IN DOWNSTREAM ORDER  
DIVISION NO. 1E

SOURCE LOCATION APPROPRIATOR	CARRIER	USE	PROVI. GRANT CFS	DATE OF PRIORITY	DOCKET/ APPLI. NUMBER	ANNOA. FT.	NT.
<u>LOGDEPOLE CREEK</u>							
S: 29 T: 15 R: 55W KIMBALL VERA RODMAN	OWASCO CANAL	IR	.80	04/16/1886	D 351 R	P-NONE	
S: 22 T: 15 R: 55W KIMBALL VERA RODMAN	BENNETT RESERVOIR	ST	700.00	AF03/13/1902	A 657		
VERA RODMAN	BENNETT RESERVOIR	SS	262.00	AF01/13/1928	A 1974	A-657	A
VERA RODMAN	BENNETT CANAL	IR	1.22	10/02/1902	A 691		
<u>BENNETT RESERVOIR</u>							
S: 22 T: 15 R: 55W KIMBALL VERA RODMAN	BENNETT CANAL	SI		10/02/1902	A 691	A-691	
RICHARD J SCOTT	BENNETT CANAL	SO		01/13/1928	A 1975		
<u>LOGDEPOLE CREEK</u>							
S: 23 T: 15 R: 55W KIMBALL VERA RODMAN	MCINTOSH CANAL	IR	2.51	04/16/1886	D 351 R	P-166	
RICHARD J SCOTT	MCINTOSH CANAL	IR	1.75	12/15/1903	A 734		
S: 30 T: 15 R: 54W KIMBALL RICHARD J SCOTT	CIRCLE ARROW CANAL	IR	3.71	07/01/1882	D 346		
S: 29 T: 15 R: 54W KIMBALL RICHARD J SCOTT	BENNETT CANAL NO. 3	IR	1.00	02/17/1909	A 934		
<u>LOGDEPOLE CREEK, TRIB. TO</u>							
S: 33 T: 15 R: 54W KIMBALL PETERSON GROUP	PETERSON GROUP RESERVOIR	ST	50.20	AF11/16/1966	A 10979		
S: 29 T: 15 R: 53W KIMBALL ART KENTON	KENTON RESERVOIR	ST	44.20	AF03/13/1967	A 11070		
S: 27 T: 15 R: 53W KIMBALL VERNER E JOHNSON	JOHNSON RESERVOIR	ST	62.90	AF01/16/1973	A 12791		
S: 3 T: 15 R: 53W KIMBALL DEWEY BROTHERS	DEWEY BROTHERS RESERVOIR	ST	47.60	AF09/12/1979	A 15590		
<u>LOGDEPOLE CREEK</u>							
S: 3 T: 14 R: 52W CHEYENNE WOOLY MEADOWS RANCH INC.	ADAMS CANAL	IR	.57	07/01/1891	D 371		K
S: 7 T: 14 R: 51W CHEYENNE CLIFFORD P THURSTON	CHRISTENSEN CANAL	IR	.57	04/15/1893	D 366		
CLIFFORD P THURSTON	CHRISTENSEN CANAL	IR	.43	04/15/1893	D 367		
<u>LOGDEPOLE CREEK, TRIB. TO</u>							
S: 36 T: 15 R: 52W CHEYENNE CLIFFORD HERBOLDSHEIMER	HERBOLDSHEIMER RESERVOIR	ST	45.00	AF05/28/1968	A 11433		
S: 32 T: 15 R: 51W CHEYENNE ROY NELSON	NELSON POND	ST	88.60	AF09/21/1966	A 10956		
<u>LOGDEPOLE CREEK</u>							
S: 20 T: 14 R: 50W CHEYENNE RONALD M BOWMAN	RUNGE CANAL NO. 1	IR	1.71	04/15/1880	D 339		
WAYNE E WILLIAMS	RUNGE CANAL NO. 2	IR	.50	04/15/1882	D 338		
WAYNE E WILLIAMS	PUMP	IR	.33	06/25/1940	A 3191		

WATER RIGHTS DATA  
CLAIMS AND APPLICATION IN DOWNSTREAM ORDER  
DIVISION NO. 1E

SOURCE LOCATION APPROPRIATOR	CARRIER	USE	PROVI. GRANT CFS	DATE OF PRIORITY	DOCKET/ APPLI. NUMBER	ANNOA.	FT. NT.
<u>LODGEPOLE CREEK</u>							
S: 20 T: 14 R: 50W CHEYENNE WAYNE E WILLIAMS	RUNGE CANAL NO. 1	IR	.48	01/08/1941	A 3363		
WAYNE E WILLIAMS	PUMP	IR	.64	01/08/1941	A 3363	R P-242	
<u>SAND DRAW, TRIB. TO</u>							
S: 33 T: 14 R: 54W KIMBALL HOWARD MADDEN	HOWARD MADDEN RESERVOIR	ST	39.40	AF06/07/1977	A 14973		
<u>LODGEPOLE CREEK, TRIB. TO</u>							
S: 7 T: 13 R: 49W CHEYENNE CITY OF SIDNEY	VERDE RESERVOIR	ST	19.40	AF03/06/1972	A 12530		
<u>LODGEPOLE CREEK</u>							
S: 35 T: 14 R: 49W CHEYENNE PEETZ LAND & CATTLE COMPANY, INC	BORDWELL CANAL	IR	1.43	08/01/1888	D 303		
PEETZ LAND & CATTLE COMPANY, INC	BORDWELL CANAL	IR	.86	04/27/1889	D 302		
S: 32 T: 14 R: 48W CHEYENNE WILLIAM F KRUEGER	KRUEGER CANAL NO. 3	IR	1.14	05/01/1885	D 323		
WILLIAM F KRUEGER	KRUEGER CANAL NO. 2	IR	2.29	10/10/1886	D 324		
S: 29 T: 14 R: 48W CHEYENNE WILLIAM F KRUEGER	KRUEGER CANAL NO. 1	IR	3.00	06/26/1889	D 325		
S: 36 T: 14 R: 48W CHEYENNE H H MISEGADIS & SONS	PUMP	IR	2.76	12/31/1956	A 9073		
S: 31 T: 14 R: 47W CHEYENNE CLINTON & VELMA A GADE	HOWARD CANAL	IR	.86	04/10/1885	D 336		
S: 29 T: 14 R: 47W CHEYENNE DAN D & FIRTH E (JR) BOOTH	BOOTH CANAL	IR	4.29	05/31/1883	D 309		
DAN D & FIRTH E (JR) BOOTH	BOOTH CANAL	IR		05/31/1883	D 310	D-309	
S: 28 T: 14 R: 47W CHEYENNE DONALD & CYNTHIA SHARMAN	PUMP NO. 3	IR	.19	04/10/1945	A 3825		
S: 33 T: 14 R: 47W CHEYENNE GLENN O DICKINSON ET AL	DICKINSON CANAL NO. 2	IR	2.29	05/10/1896	D 967		
S: 28 T: 14 R: 47W CHEYENNE DONALD & CYNTHIA SHARMAN	TOBIN CANAL	IR	.83	07/31/1888	D 330		
DONALD & CYNTHIA SHARMAN	PUMP	IR	1.10	07/31/1888	D 330	R P-258&287	
DONALD & CYNTHIA SHARMAN	PUMP	IR	.37	07/31/1888	D 330	R P-263&287	
S: 26 T: 14 R: 47W CHEYENNE ROBERT J & BERNARD F DAILEY	DICKINSON CANAL NO. 1	IR	1.14	01/01/1885	D 969		
S: 36 T: 14 R: 47W CHEYENNE DANIEL D & LINDA MARKEL	LIBBY CANAL	IR	2.00	12/31/1884	D 312		
S: 31 T: 14 R: 46W CHEYENNE IRVING T OBERFELDER	OBERFELDER CANAL NO. 2	IR	.43	06/10/1889	D 333		
IRVING T OBERFELDER	OBERFELDER CANAL NO. 3	IR	2.00	12/30/1893	D 306		
<u>SPRING CREEK</u>							
S: 31 T: 14 R: 46W CHEYENNE IRVING T OBERFELDER	OBERFELDER CANAL NO. 1	IR	2.29	05/29/1889	D 307		

WATER RIGHTS DATA  
CLAIMS AND APPLICATION IN DOWNSTREAM ORDER  
DIVISION NO. 1E

SOURCE LOCATION APPROPRIATOR	CARRIER	USE	PROVI. GRANT CFS	DATE OF PRIORITY	DOCKET/ APPLI. NUMBER	ANNOA. NT.	FT. NT.
<u>LODGEPOLE CREEK</u>							
S: 33 T: 14 R: 46W DEUEL CARLSON RANCH COMPANY, INC	PERSINGER CANAL	IR	4.57	06/25/1889	D 297		
S: 4 T: 13 R: 46W DEUEL CARLSON RANCH COMPANY, INC	BULLOCK CANAL	IR	.57	02/16/1898	A 437		
S: 21 T: 13 R: 45W DEUEL CLINTON E & CLAYTON D MCAULIFFE	MCAULIFFE CANAL	IR	2.29	12/31/1884	D 814		
S: 22 T: 13 R: 45W DEUEL FRED R SUDMAN	PUMP	IR	.14	04/05/1917	A 1483	R P-345	K
S: 26 T: 13 R: 45W DEUEL DERRYS FARMS, INC	DERRYS RESERVOIR	ST	3.00	AF07/15/1981	A 15932		
<u>DERRYS RESERVOIR</u>							
S: 26 T: 13 R: 45W DEUEL DERRYS FARMS, INC	PUMP	SO		07/15/1981	A 15933		
<u>LODGEPOLE CREEK</u>							
S: 26 T: 13 R: 45W DEUEL MAUDE NEUMANN ET AL	NEUMANN CANAL	IR	.16	04/17/1901	A 611		
S: 25 T: 13 R: 45W DEUEL MAUDE NEUMANN ET AL	PUMPS	IR	1.13	04/17/1901	A 611	R P-316	
S: 26 T: 13 R: 45W DEUEL MAUDE NEUMANN ET AL	PUMPS	IR	1.03	01/05/1916	A 1445		
S: 36 T: 13 R: 45W DEUEL LEONARD & MARY L JANKOVSKY	SODERQUIST CANAL	IR	.31	06/29/1915	A 1420		K
S: 2 T: 12 R: 45W DEUEL LEONARD & MARY L JANKOVSKY	PUMPS	IR	2.00	10/22/1912	A 1237	R P-327	
S: 1 T: 12 R: 45W DEUEL RABE RANCH CO	NASLAND CANAL	IR	.90	04/16/1902	A 661		

WATER RIGHTS DATA  
CLAIMS AND APPLICATION IN DOWNSTREAM ORDER  
DIVISION NO. 1F

SOURCE LOCATION APPROPRIATOR	CARRIER	USE	PROVI. GRANT CFS	DATE OF PRIORITY	DOCKET/ APPLI. NUMBER	ANNOA.	FT. NT.
<u>ROCK CREEK</u> S: 17 T: 11 R: 14E CASS BEAVER LAKE CORPORATION	BEAVER LAKE RESERVOIR	ST	8520.00	AF12/13/1971	A 12456		
<u>RAKE CREEK TRIB. TO</u> S: 30 T: 11 R: 14E CASS ERNEST ELLIOTT	ELLIOTT RESERVOIR	ST	11.00	AF03/22/1976	A 14113		
<u>RAKES CREEK</u> S: 36 T: 11 R: 13E CASS LOWER PLATTE SOUTH NRD	RAKES CREEK RESERVOIR 1	ST	99.50	AF09/27/1983	A 16244		
<u>SPRING CREEK</u> S: 18 T: 10 R: 14E CASS PAUL & RUTH APPEGATE	PUMPS	IR	.02	09/23/1953	A 5596		K
<u>WEEPING WATER CREEK</u> S: 5 T: 10 R: 10E CASS HOWARD VOGT	PUMP	IR	3.23	03/10/1981	A 15782		
S: 9 T: 10 R: 10E CASS VINCENT E & THERESA H SEIKER	PUMP	IR	.57	07/26/1974	A 13104		
S: 10 T: 10 R: 10E CASS EVELYN G CLAPP	PUMP	IR	2.46	05/20/1976	A 14231		
S: 2 T: 10 R: 10E CASS EARL & TONI KUNZ	PUMP	IR	1.57	08/20/1975	A 13751		
S: 32 T: 11 R: 11E CASS KERFORD LIMESTONE COMPANY	PUMP	IR	5.50	07/26/1974	A 13103		
KERFORD LIMESTONE COMPANY ET AL	PUMP	IR	4.56	04/23/1976	A 14193		
<u>WEEPING WATER CREEK TRIB. TO</u> S: 9 T: 10 R: 11E CASS STEPHEN M DAVIS	DAVIS RESERVOIR	ST	16.00	AF10/27/1976	A 14522		
STEPHEN M DAVIS	PUMP	IR	2.00	02/06/1976	A 13998		
<u>DAVIS RESERVOIR</u> S: 9 T: 10 R: 11E CASS STEPHEN M DAVIS	PUMP	SI		10/27/1976	A 14523	A-13998	
<u>WEEPING WATER CREEK TRIB. TO</u> S: 4 T: 10 R: 11E CASS STEPHEN M DAVIS	PUMP	IR	1.24	05/28/1976	A 14242		
<u>DAVIS RESERVOIR</u> S: 4 T: 10 R: 11E CASS STEPHEN M DAVIS	PUMP	SI		10/27/1976	A 14523	A-14242	
<u>WEEPING WATER CREEK TRIB. TO</u> S: 34 T: 11 R: 11E CASS KERFORD LIMESTONE COMPANY	PUMP	MF	2.00	08/08/1966	A 10920		
<u>WEEPING WATER CREEK</u> S: 2 T: 10 R: 11E CASS CITY OF WEEPING WATER	CITY SUPPLY CANAL	DO	2.00	06/20/1955	A 7712		

WATER RIGHTS DATA  
CLAIMS AND APPLICATION IN DOWNSTREAM ORDER  
DIVISION NO. 1F

SOURCE LOCATION APPROPRIATOR	CARRIER	USE	PROVI. GRANT CFS	DATE OF PRIORITY	DOCKET/ APPLI. NUMBER	ANNOTA.	FT. NT.
<u>CEDAR CREEK, SOUTH</u>							
S: 25 T: 11 R: 11E CASS DAVIS TRUST	PUMP	IR	2.38	06/04/1976	A 14257		
S: 36 T: 11 R: 11E CASS FRANK DAVIS TRUST	DAVIS TRUST RESERVOIR	ST	11.10	AF02/14/1977	A 14703		
<u>DAVIS TRUST RESERVOIR</u>							
S: 25 T: 11 R: 11E CASS FRANK DAVIS TRUST	PUMP	SI		05/16/1977	A 14947	A-14257	
<u>CEDAR CREEK, SOUTH</u>							
S: 31 T: 11 R: 12E CASS KENNETH AHRENS	PUMP	IR	3.06	03/12/1981	A 15789		
<u>CEDAR CREEK, SOUTH, TRIB. TO</u>							
S: 28 T: 11 R: 12E CASS KENNETH AHRENS	AHRENS RESERVOIR	ST	9.35	AF10/06/1976	A 14499		
<u>AHRENS RESERVOIR</u>							
S: 28 T: 11 R: 12E CASS KENNETH AHRENS	PUMP	SO		01/05/1977	A 14629		
<u>WEEPING WATER CREEK</u>							
S: 4 T: 10 R: 12E CASS EARL & MARTHA MURDOCH	PUMP	IR	3.67	07/21/1975	A 13665		
S: 13 T: 10 R: 12E CASS LEE ROY AHRENS	PUMP	IR	2.89	08/06/1974	A 13135		
LEE ROY AHRENS	PUMP	IR	2.51	08/06/1976	A 14379		
LEE ROY AHRENS	PUMP	IR	2.06	03/31/1975	A 13511		
<u>WEEPING WATER CREEK, TRIB. TO</u>							
S: 25 T: 11 R: 12E CASS CECIL G & CAROLYN M MURDOCH	PUMP	IR	3.57	9/15/1976	A 14464		
S: 6 T: 10 R: 13E CASS TESSIE MURDOCH ET AL	PUMP	IR	2.95	03/18/1976	A 14104		
S: 22 T: 11 R: 12E CASS WILLIAM W & BARBARA A JAMESON	PUMP	IR	.86	03/26/1975	A 13496		
WILLIAM W & BARBARA A JAMESON	JAMESON RESERVOIR	ST	22.20	AF07/28/1975	A 13690		
BETTY PHILPOT	PUMP	IR	1.06	03/26/1975	A 13497		
S: 23 T: 11 R: 12E CASS BETTY PHILPOT	PUMP	IR	1.82	03/26/1975	A 13498		
S: 28 T: 11 R: 13E CASS STUART T & LAVERA Y SCHLICHTEMEIER	SCHLICHTEMEIER RES. NO. 1	ST	20.80	AF07/01/1975	A 13641		
S: 33 T: 11 R: 13E CASS STUART T & LAVERA Y SCHLICHTEMEIER	PUMP	IR	4.89	07/16/1974	A 13079		
<u>SCHLICHTEMEIER RESERVOIR NO. 1</u>							
S: 28 T: 11 R: 13E CASS STUART T & LAVERA Y SCHLICHTEMEIER	PUMP	SI		07/01/1975	A 13642	A-13079	
<u>WEEPING WATER CREEK, TRIB. TO</u>							
S: 32 T: 11 R: 13E CASS ROBERT & HELEN SCHLICHTEMEIER	PUMP	IR	.54	07/29/1974	A 13109		

See footnotes and use definitions on page 54.



WATER RIGHTS DATA  
CLAIMS AND APPLICATION IN DOWNSTREAM ORDER  
DIVISION NO. 1F

SOURCE LOCATION APPROPRIATOR	CARRIER	USE	PROV1. GRANT CFS	DATE OF PRIORITY	DOCKET/ APPL1 NUMBER	ANNOA.	FT. NT.
<u>WEEPING WATER CREEK, TRIB. TO</u>							
S: 32 T: 11 R: 13E CASS ROBERT & HELEN SCHLICHTEMEIER	PUMP	IR	.67	04/18/1977	A 14912		
S: 31 T: 11 R: 13E CASS TESSIE MURDOCH ET AL	PUMP	IR	1.59	03/18/1976	A 14105		
S: 12 T: 10 R: 12E CASS JOHN & MAXINE L KNABE	PUMP	IR	3.10	06/24/1976	A 14286		
<u>WEEPING WATER CREEK</u>							
S: 21 T: 10 R: 13E CASS LEE ROY AHRENS	PUMP	IR	2.10	08/06/1974	A 13134		
LEE ROY AHRENS	PUMP	IR	.91	02/12/1976	A 14017		
<u>WEEPING WATER CREEK, TRIB. TO</u>							
S: 33 T: 11 R: 13E CASS ROBERT & HELEN SCHLICHTEMEIER	PUMP	IR	1.17	07/29/1974	A 13108		K
ROBERT & HELEN SCHLICHTEMEIER	PUMP	IR	1.94	04/18/1977	A 14911		
ROBERT & HELEN SCHLICHTEMEIER	SCHLICHTEMEIER RES.	ST	28.20	AF04/05/1977	A 14884		
S: 4 T: 10 R: 13E CASS STUART T & LAVERA Y SCHLICHTEMEIER	SCHLICHTEMEIER RES. NO. 2	ST	1.42	AF12/09/1975	A 13901		
STUART T & LAVERA Y SCHLICHTEMEIER	SCHLICHTEMEIER RES. NO. 2	SS	4.40	AF01/20/1977	A 14650	A-13901	A
STUART T & LAVERA Y SCHLICHTEMEIER	PUMP	IR	1.43	07/16/1974	A 13080		
<u>SCHLICHTEMEIER RESERVOIR NO. 2</u>							
S: 4 T: 10 R: 13E CASS STUART T & LAVERA Y SCHLICHTEMEIER	PUMP	SI		12/09/1975	A 13902	A-13080	
<u>WEEPING WATER CREEK</u>							
S: 22 T: 10 R: 13E CASS CLYDE L COOK	PUMP	IR	.99	01/21/1969	A 11622		
<u>WEEPING WATER CREEK, SOUTH BRANCH</u>							
S: 27 T: 10 R: 11E CASS T M & FAITH DAVIES	PUMP	IR	1.08	06/04/1976	A 14256		
DAVID & MARY LOU BAXTER	PUMP	IR	2.26	05/12/1976	A 14221		
S: 31 T: 10 R: 12E CASS OTIS L BOND	PUMP	IR	2.12	08/26/1976	A 14426		
S: 33 T: 10 R: 12E CASS OTIS L BOND	PUMP	IR	1.80	08/26/1976	A 14427		
S: 28 T: 10 R: 12E CASS EDWARD A & LORETTA B LINHARDT	PUMP	IR	.35	08/06/1975	A 13718		
S: 33 T: 10 R: 12E CASS CARROL M & ANGELINE MEYER	PUMP	IR	1.00	07/23/1975	A 13676		K
<u>WEEPING WATER CREEK, SOUTH BRANCH, TRIB. TO</u>							
S: 27 T: 10 R: 12E CASS LOWER PLATTE SOUTH NRD	RUHGE RESERVOIR 2	ST	52.70	AF09/27/1983	A 16245		
<u>WEEPING WATER CREEK, SOUTH BRANCH</u>							
S: 35 T: 10 R: 12E CASS MALCOLM T POLLARD	PUMP	IR	3.03	07/28/1975	A 13693		

WATER RIGHTS DATA  
CLAIMS AND APPLICATION IN DOWNSTREAM ORDER  
DIVISION NO. 1F

SOURCE LOCATION APPROPRIATOR	CARRIER	USE	PROVIL. GRANT CFS	DATE OF PRIORITY	DOCKET/ APPLI. NUMBER	ANNOA.	FT. NT.
<u>FLOOD CREEK</u>							
S: 11 T: 9 R: 12E OTOE LOYD TERPSMA	PUMP	IR	3.30	01/30/1976	A 13979		
<u>WEEPING WATER CREEK, SOUTH BRANCH</u>							
S: 7 T: 9 R: 12E OTOE GERALD A & DONNA R THOMS	PUMP	IR	1.91	05/23/1975	A 13589		
S: 28 T: 10 R: 13E CASS DELBERT & FAYE LINDSEY	PUMP	IR	1.09	07/12/1976	A 14320		
<u>SLOUGH CREEK, BIG</u>							
S: 16 T: 9 R: 13E OTOE HAROLD A JAMES	PUMP	IR	2.29	09/16/1975	A 13808		
HAROLD A JAMES	HAROLD JAMES RESERVOIR	ST	1.80	AF07/05/1977	A 15008		
<u>WEEPING WATER CREEK, SOUTH BRANCH</u>							
S: 22 T: 10 R: 13E CASS CLYDE L COOK	PUMP	IR	1.10	07/12/1968	A 11484		
<u>WEEPING WATER CREEK</u>							
S: 22 T: 10 R: 13E CASS CHENEY & SMITH	PUMP	IR	2.44	08/28/1975	A 13773		
<u>COAL CREEK</u>							
S: 14 T: 10 R: 13E CASS LEWIS ROGERS & SONS ROGERS FARMS	PUMP ROGERS RESERVOIR	IR ST	3.62 9.80	07/30/1976 AF01/04/1977	A 14365 A 14626		
<u>ROGERS RESERVOIR</u>							
S: 14 T: 10 R: 13E CASS ROGERS FARMS	PUMP	SI		01/04/1977	A 14627	A-14365	#
<u>WEEPING WATER CREEK</u>							
S: 35 T: 10 R: 13E CASS B & R CORPORATION	PUMP	IR	.57	11/27/1936	A 2664		
<u>WEEPING WATER CREEK, TRIB. TO</u>							
S: 12 T: 9 R: 13E OTOE OTOE COUNTY BOARD OF COMMISSIONERS	JOHNSON RESERVOIR	ST	31.00	AF11/21/1978	A 15365		
<u>WEEPING WATER CREEK</u>							
S: 6 T: 9 R: 14E OTOE JOHN WIRTH ET AL	PUMPS	IR	1.72	02/02/1955	A 7055		
<u>MISSOURI RIVER</u>							
S: 31 T: 8 R: 15E OTOE OMAHA PUBLIC POWER DISTRICT	NEBRASKA CITY POWER STATI ON	CO	699.64	05/30/1979	D 1082		
<u>WALNUT CREEK</u>							
S: 36 T: 9 R: 13E OTOE WILLIAM H & ADELE OBERDIECK	PUMP	IR	.46	08/27/1936	A 2625		
WILLIAM H & ADELE OBERDIECK	PUMP	IR	.16	12/29/1955	A 8294		
S: 31 T: 9 R: 14E OTOE ALVIN POHLMAN	PUMP	IR	.63	09/06/1955	A 8059		

WATER RIGHTS DATA  
CLAIMS AND APPLICATION IN DOWNSTREAM ORDER  
DIVISION NO. 1F

SOURCE LOCATION APPROPRIATOR	CARRIER	USE	PROVI. GRANT CFS	DATE OF PRIORITY	DOCKET/ APPLI. NUMBER	ANNOTA.	FT. NT.
<u>TABLE CREEK, SOUTH</u>							
S: 23 T: 8 R: 13E OTOE HEYER FARMS, INC	PUMP	IR	2.86	05/13/1957	A 9495		
<u>TABLE CREEK, SOUTH, TRIB. TO</u>							
S: 19 T: 8 R: 14E OTOE HENRY A STRATKER	PUMP	IR	1.13	03/08/1977	A 14781		
<u>FOUR MILE CREEK</u>							
S: 32 T: 8 R: 14E OTOE MARIE WIECKHORST	PUMP	IR	1.37	01/27/1978	A 15175		
S: 33 T: 8 R: 14E OTOE TIMOTHY D CROOK JR	PUMP	IR	.90	08/01/1956	A 8711		
<u>THREE MILE CREEK</u>							
S: 27 T: 8 R: 14E OTOE ALVIN L & HILDA SCHNITZER	PUMP	IR	.14	08/05/1975	A 13712		
<u>FOUR MILE CREEK</u>							
S: 27 T: 8 R: 14E OTOE ALVIN L & HILDA SCHNITZER	PUMP	IR	1.64	08/05/1975	A 13713		
<u>MISSOURI RIVER</u>							
S: 19 T: 7 R: 15E OTOE CAMPBELL & GLOCKEL	PUMP	IR	.81	07/02/1977	D 1067		
S: 30 T: 7 R: 15E OTOE EDWARD ROWEN JR	PUMP	IR	2.84	07/06/1974	D 1078		
<u>CAMP CREEK, TRIB. TO</u>							
S: 10 T: 7 R: 14E OTOE STANLEY L JOHNSON	PUMP	IR	1.11	03/11/1977	A 14795		
S: 16 T: 7 R: 14E OTOE STANLEY L JOHNSON	PUMP	IR	1.04	03/11/1977	A 14794		
NEMAHA NRD	BUFFALO CITY RES. NO. 1	ST	48.80	AF06/16/1977	A 14983		
<u>CAMP CREEK</u>							
S: 23 T: 7 R: 14E OTOE WRIGHT & ROBERT DAVIS	PUMP	IR	1.46	03/03/1967	A 11058		
WRIGHT & ROBERT DAVIS	PUMP	IR	1.71	08/17/1979	A 15558		
<u>CAMP CREEK, SOUTH BRANCH</u>							
S: 26 T: 7 R: 14E OTOE TIMOTHY D CROOK SR	PUMP	IR	1.21	09/02/1958	A 9643		
<u>MISSOURI RIVER</u>							
S: 25 T: 6 R: 15E NEMAHA JOHN P MOREN	PUMP	IR	4.25	07/01/1971	D 1062		
S: 20 T: 5 R: 16E NEMAHA BROWNVILLE DEVELOPMENT CORP.	PUMP	IR	.46	07/01/1980	D 1074		
S: 32 T: 5 R: 16E NEMAHA NEBRASKA PUBLIC POWER DISTRICT	COOPER NUCLEAR STATION	CO	1488.41	05/10/1972	D 1071		
<u>NEMAHA RIVER, LITTLE</u>							
S: 6 T: 8 R: 9E OTOE CLAUDE F JENSEN	PUMP	IR	1.94	01/14/1976	A 13938		

WATER RIGHTS DATA  
CLAIMS AND APPLICATION IN DOWNSTREAM ORDER  
DIVISION NO. 1F

SOURCE LOCATION APPROPRIATOR	CARRIER	USE	PROV. GRANT CFS	DATE OF PRIORITY	DOCKET/ APPL. NUMBER	ANNOA.	FT. NT.
<u>SILVER CREEK</u> S: 11 T: 8 R: 9E OTOE HERMAN ROYAL	PUMP	IR	1.00	11/29/1968	A 11592		K
<u>HOOPER CREEK, TRIB. TO</u> S: 30 T: 10 R: 9E CASS EAGLE LAKE, INC	EAGLE LAKE	ST	30.80	AF03/15/1973	A 12827		
<u>HOOPER CREEK</u> S: 9 T: 9 R: 9E OTOE DALE K HAYES	HAYES RESERVOIR	ST	10.00	AF04/11/1977	A 14892		
DALE K HAYES	PUMP	IR	.80	04/11/1977	A 14893		
<u>HAYES RESERVOIR</u> S: 9 T: 9 R: 9E OTOE DALE K HAYES	PUMP	SI		04/11/1977	A 14894	A-14893	
<u>HOOPER CREEK</u> S: 19 T: 9 R: 10E OTOE ROGER & SHERI DOWDING	PUMP	IR	.90	02/19/1976	A 14044		
<u>NEMAHA RIVER, LITTLE, TRIB. TO</u> S: 18 T: 8 R: 11E OTOE NEMAHA NRD	ZIEGLER RES. Z-1	ST	26.40	AF10/13/1966	A 10969		
<u>WOLF RUN CREEK, TRIB. TO</u> S: 30 T: 9 R: 11E OTOE C R FARGO	FARGO RESERVOIR	ST	32.00	AF10/21/1955	A 8231		
<u>OWL CREEK</u> S: 1 T: 8 R: 10E OTOE KNABE, KNABE & MEYER	PUMP	IR	2.96	12/27/1976	A 14611		
<u>NEMAHA RIVER, LITTLE</u> S: 17 T: 8 R: 11E OTOE RAYMOND ROYAL	PUMP	IR	.71	08/08/1974	A 13141		K
<u>ZIEGLER CREEK</u> S: 25 T: 8 R: 10E OTOE NEMAHA NRD	ZIEGLER CREEK RES. Z-15	ST	112.10	AF07/11/1968	A 11480		
S: 30 T: 8 R: 11E OTOE ERNEST & IMOGENE BRO	PUMP	IR	1.45	07/22/1964	A 10398		
NEMAHA NRD	ZIEGLER CREEK RES. Z-17	ST	38.10	AF07/16/1969	A 11748		
S: 20 T: 8 R: 11E OTOE NEMAHA NRD	ZIEGLER CREEK RES. Z-16	ST	165.30	AF06/18/1969	A 11730		
<u>NEMAHA RIVER, LITTLE</u> S: 28 T: 8 R: 11E OTOE HARVEY A & TERRY A SUDMAN	PUMP	IR	.50	08/10/1955	A 7890	R P-440	
HARVEY A & TERRY A SUDMAN	PUMP	IR	.50	10/04/1976	A 14495	R A4902P440D	
HARVEY A & TERRY A SUDMAN	PUMP	IR	.34	06/23/1978	A 15284	R P-445	
S: 27 T: 8 R: 11E OTOE WELLMAN FARMS, INC	PUMP	IR	1.16	10/30/1974	A 13254		
K & D ENTERPRISES, INC	PUMP	IR	3.70	07/10/1975	A 13649		

See footnotes and use definitions on page 54.

WATER RIGHTS DATA  
CLAIMS AND APPLICATION IN DOWNSTREAM ORDER  
DIVISION NO. 1F

SOURCE LOCATION APPROPRIATOR	CARRIER	USE	PROVI. GRANT CFS	DATE OF PRIORITY	DOCKET/ APPLI. NUMBER	ANNOA.	FT. NT.
<u>NEMAHA RIVER, LITTLE</u>							
S: 34 T: 8 R: 11E OTOE WELLENSIEK BROTHERS	PUMPS	IR	1.00	08/25/1972	A 12730		K
S: 27 T: 8 R: 11E OTOE K & D ENTERPRISES, INC	K & D ENTERPRISES RES.	ST	53.30	AF04/24/1981	A 15855		
<u>K &amp; D ENTERPRISES, INC. RESERVOIR</u>							
S: 27 T: 8 R: 11E OTOE K & D ENTERPRISES, INC	PUMP	SI		06/04/1981	A 15884	A-13649	
<u>NEMAHA RIVER, LITTLE</u>							
S: 27 T: 8 R: 11E OTOE K & D ENTERPRISES, INC	K & D ENTERPRISES, INC. RESERVOIR	ST	74.41	AF08/04/1981	A 15957		
S: 34 T: 8 R: 11E OTOE HARVEY A & TERRY A SUDMAN	PUMP	IR	1.24	06/23/1978	A 15284		
SARA-JANE HAASE	PUMP	IR	3.57	03/15/1978	A 15203		
<u>NEMAHA RIVER, LITTLE, TRIB. TO</u>							
S: 32 T: 8 R: 11E OTOE NEMAHA NRD	ZIEGLER RES. Z-5-4	ST	45.60	AF09/12/1968	A 11561		
S: 4 T: 7 R: 11E OTOE NEMAHA NRD	ZIEGLER RES. Z-5-3	ST	37.59	AF07/31/1967	A 11214		
S: 34 T: 8 R: 11E OTOE NEMAHA NRD	ZIEGLER RES. Z-5-1	ST	55.10	AF12/18/1968	A 11604		
<u>ZIEGLER RESERVOIR Z-5-1</u>							
S: 34 T: 8 R: 11E OTOE NEMAHA NRD	PUMP	SI		04/28/1981	A 15858	A-13873	
<u>NEMAHA RIVER, LITTLE</u>							
S: 34 T: 8 R: 11E OTOE HENRY F WELLENSIEK	PUMP	IR	3.31	11/21/1975	A 13873		
S: 35 T: 8 R: 11E OTOE DALE JANSSEN	ZIEGLER RES. Z-5-1	SS	55.10	AF04/28/1981	A 15859	A-11604	C
S: 84 T: 7 R: 11E OTOE DALE JANSSEN	PUMP	IR	5.84	11/18/1975	A 13868		
S: 2 T: 7 R: 11E OTOE VIRGIL WELLENSIEK	JANSSEN RESERVOIR	SS	63.60	AF04/21/1976	A 14186	A-14185	C
<u>NEMAHA RIVER, LITTLE, TRIB. TO</u>							
S: 3 T: 7 R: 11E OTOE NEMAHA NRD	ZIEGLER RES. Z-6-2	ST	26.30	AF07/12/1967	A 11197		
DALE JANSSEN	JANSSEN RESERVOIR	ST	63.60	AF04/21/1976	A 14185		
<u>JANSSEN RESERVOIR</u>							
S: 3 T: 7 R: 11E OTOE DALE JANSSEN	PUMP	SI		12/07/1976	A 14580	A-13868	
<u>BROWNELL CREEK, TRIB. TO</u>							
S: 35 T: 9 R: 11E OTOE ALICE C CHASE	CHASE-HOPPE RESERVOIR	ST	33.00	AF09/30/1957	A 9573		

WATER RIGHTS DATA  
CLAIMS AND APPLICATION IN DOWNSTREAM ORDER  
DIVISION NO. 1F

SOURCE LOCATION APPROPRIATOR	CARRIER	USE	PROVI. GRANT CFS	DATE OF PRIORITY	DOCKET/ APPLI. NUMBER	ANNOA.	FT. NT.
<u>BROWNELL CREEK</u>							
S: 26 T: 8 R: 11E OTOE SARA-JANE HAASE	HAASE RESERVOIR PUMP	ST	56.90	AF04/11/1977	A 14890		
SARA-JANE HAASE							
<u>HAASE RESERVOIR</u>							
S: 26 T: 8 R: 11E OTOE SARA-JANE HAASE	PUMP	SI		04/11/1977	A 14891	A-9832	
SARA-JANE HAASE							
<u>BROWNELL CREEK</u>							
S: 26 T: 8 R: 11E OTOE SARA-JANE HAASE	PUMP	IR	2.25	03/15/1978	A 15204		
<u>NEMAHA RIVER, LITTLE</u>							
S: 2 T: 7 R: 11E OTOE SNYDER FARMS	PUMP	IR	2.69	03/15/1972	A 12553		
S: 11 T: 7 R: 11E OTOE LADONA STOCK FARMS, INC	PUMPS	IR	1.11	03/12/1955	A 7192		
S: 12 T: 7 R: 11E OTOE LADONA STOCK FARMS, INC	PUMP	IR	.94	03/26/1969	A 11678		
S: 13 T: 7 R: 11E OTOE SHOEMAKER TRUCK STATION	PUMPS	IR	2.15	08/16/1955	A 7946		
SHOEMAKER TRUCK STATION	PUMP	IR	1.46	06/20/1977	A 14987		
KENNETH D & ELVA A DAMME	PUMP	IR	1.27	10/30/1975	A 13843		
SHOEMAKER TRUCK STATION	SHOEMAKER RESERVOIR	ST	29.40	AF06/20/1977	A 14988		
<u>SHOEMAKER RESERVOIR</u>							
S: 13 T: 7 R: 11E OTOE SHOEMAKER TRUCK STATION	PUMP	SI		01/04/1978	A 15160	A-7496	
SHOEMAKER TRUCK STATION	PUMP	SI		01/04/1978	A 15160	A-14051	
SHOEMAKER TRUCK STATION	PUMP	SI		01/04/1978	A 15160	A-14987	
SHOEMAKER TRUCK STATION	PUMP	SO		01/04/1978	A 15160		
<u>MUDDY CREEK</u>							
S: 17 T: 7 R: 11E OTOE LADONA STOCK FARMS, INC	PUMP	IR	.43	07/05/1974	A 13062		K
LADONA STOCK FARMS, INC	PUMP	IR	.74	07/09/1980	A 15675		K
<u>MUDDY CREEK, TRIB. TO</u>							
S: 20 T: 7 R: 11E OTOE LADONA STOCK FARMS, INC	PUMP	IR	.72	07/05/1974	A 13063		K
<u>MUDDY CREEK</u>							
S: 23 T: 7 R: 11E OTOE NOERRLINGER & HOPP	PUMP	IR	3.23	06/17/1968	A 11451		
<u>NEMAHA RIVER, LITTLE</u>							
S: 18 T: 7 R: 12E OTOE WALTER C MEYER ESTATE	PUMP	IR	.46	12/30/1954	A 6952		
<u>NEMAHA RIVER, LITTLE, TRIB. TO</u>							
S: 7 T: 7 R: 12E OTOE ELOF O & WANDA L NELSON TRUSTS	PUMP	IR	1.00	11/06/1975	A 13858		

WATER RIGHTS DATA  
CLAIMS AND APPLICATION IN DOWNSTREAM ORDER  
DIVISION NO. 1F

SOURCE LOCATION APPROPRIATOR	CARRIER	USE	PROVI. GRANT CFS	DATE OF PRIORITY	DOCKET/ APPLI. NUMBER	ANNOTA.	FT. NT.
<u>NEMAHA RIVER, LITTLE, TRIB. TO</u> S: 7 T: 7 R: 12E OTOE ELOF O & WANDA L NELSON TRUSTS	NELSON RESERVOIR	ST	48.60	AF08/03/1977	A 15064		
<u>NELSON RESERVOIR</u> S: 7 T: 7 R: 12E OTOE ELOF O & WANDA L NELSON TRUSTS	PUMP	SO		08/03/1977	A 15065		
<u>NEMAHA RIVER, LITTLE, TRIB. TO</u> S: 8 T: 7 R: 12E OTOE ALFRED G DAMME SR	PUMP	IR	2.07	08/10/1971	A 12347		
S: 18 T: 7 R: 12E OTOE SHOEMAKER TRUCK STATION	PUMP	IR	2.56	02/24/1976	A 14051		
<u>NEMAHA RIVER, LITTLE, SOUTH FORK, TRIB. TO</u> S: 17 T: 7 R: 9E OTOE NEMAHA NRD	SOUTH BRANCH RES. 93	ST	72.50	AF10/17/1984	A 16344		
<u>NEMAHA RIVER, LITTLE, SOUTH FORK</u> S: 19 T: 7 R: 10E OTOE RICHARD LUBBEN	PUMP	IR	2.70	12/17/1965	A 10731		
<u>NEMAHA RIVER, LITTLE, SOUTH FORK, TRIB. TO</u> S: 27 T: 7 R: 10E OTOE DUANE J WELLMAN	PUMP	IR	.43	07/01/1968	A 11466		K
<u>NEMAHA RIVER, LITTLE, SOUTH FORK</u> S: 2 T: 6 R: 10E JOHNSON EARL R & ALDINE B ROWE	PUMP	IR	1.37	12/26/1967	A 11299		
ROBERT A & MARTIN E WIEBKE	PUMP	IR	.86	11/21/1968	A 11589		K
S: 1 T: 6 R: 10E JOHNSON ANN STUTHEIT	PUMP	IR	.41	05/05/1956	A 8542		
<u>SILVER CREEK</u> S: 11 T: 6 R: 10E JOHNSON EARL PIETZYK	PUMP	IR	1.38	09/03/1976	A 14441		
HERBERT W STUTHEIT	PUMP	IR	1.06	12/30/1974	A 13337		
S: 12 T: 6 R: 10E JOHNSON ERNEST GROTRIAN HEIRS	PUMP	IR	1.06	06/26/1974	A 13053		K
S: 1 T: 6 R: 10E JOHNSON ANN STUTHEIT	PUMP	IR	.49	05/05/1956	A 8543		
<u>NEMAHA RIVER, LITTLE, SOUTH FORK</u> S: 1 T: 6 R: 10E JOHNSON DENA POWELL	PUMP	IR	1.82	08/05/1966	A 10917		
S: 6 T: 6 R: 11E JOHNSON LARRY H & SHAROL S PAULSEN	PUMP	IR	.44	12/03/1974	A 13298		
ELMER PAULSEN	PUMP	IR	.78	07/29/1964	A 10408		
S: 7 T: 6 R: 11E JOHNSON DOYLE V JOHNSON	PUMP	IR	1.14	08/23/1955	A 7974		
DOYLE V JOHNSON	PUMP	IR	1.14	03/16/1976	A 14102	A-7974	D
S: 1 T: 6 R: 11E JOHNSON EVAN HOLSCHER	PUMP	IR	1.00	02/09/1981	A 15762		

WATER RIGHTS DATA  
CLAIMS AND APPLICATION IN DOWNSTREAM ORDER  
DIVISION NO. 1F

SOURCE LOCATION APPROPRIATOR	CARRIER	USE	PROVI. GRANT OF CFS	DATE OF PRIORITY	DOCKET/ APPL. NUMBER	ANNOA.	FT. MT.
<u>NEMAHA RIVER, LITTLE, SOUTH FORK</u>							
S: 1 T: 6 R: 11E JOHNSON MICHAEL KAVANAUGH	PUMP	IR	.78	02/20/1981	A 15771		
S: 6 T: 6 R: 12E JOHNSON ALBERT H SCHACHT ET AL	PUMP	IR	1.71	12/11/1956	A 9030		
S: 31 T: 7 R: 12E OTOE EMMA BRANDT	PUMP	IR	2.00	09/06/1967	A 11245		
	PUMP	IR	1.90	09/16/1975	A 13813		
S: 29 T: 7 R: 12E OTOE VERNON H RUEHOLL	PUMP	IR	1.45	01/19/1976	A 13950		
ALFRED G & MARLENE A DAMME	PUMP	IR	2.10	12/17/1975	A 13911		
S: 20 T: 7 R: 12E OTOE MEYER & HOFKER	PUMP	IR	1.22	03/16/1976	A 14098		
<u>NEMAHA RIVER, LITTLE</u>							
S: 20 T: 7 R: 12E OTOE ALFRED G & MARLENE A DAMME	PUMP	IR	.81	10/13/1955	A 8220		K
MAXINE L HILLMAN	PUMP	IR	1.78	07/23/1970	A 12025		
<u>SPRING CREEK, TRIB. TO</u>							
S: 31 T: 5 R: 12E JOHNSON NEMAHA NRD	SPRING CREEK RES. 9-3	ST	46.70	AF03/21/1977	A 14836		
<u>SPRING CREEK</u>							
S: 30 T: 5 R: 12E JOHNSON J DUANE & ROSEMARY SUGDEN	PUMP	IR	.40	06/19/1956	A 8629		K
NEMAHA NRD	SPRING CREEK RES. 9-A	ST	308.70	AF02/04/1972	A 12496		
<u>SPRING CREEK RESERVOIR 9-A</u>							
S: 30 T: 5 R: 12E JOHNSON NEMAHA NRD	PUMP	SI		12/10/1974	A 13307	A-8629	
NEMAHA NRD	PUMP	SO		12/10/1974	A 13307		
<u>SPRING CREEK, TRIB. TO</u>							
S: 24 T: 5 R: 11E JOHNSON NEMAHA NRD	SPRING CREEK RES. 9-6	ST	16.20	AF03/30/1972	A 12571		
S: 19 T: 5 R: 12E JOHNSON NEMAHA NRD	SPRING CREEK RES. 9-4	ST	19.10	AF02/04/1972	A 12497		
NEMAHA NRD	SPRING CREEK RES. 9-5	ST	26.30	AF01/29/1968	A 11326		
S: 14 T: 5 R: 11E JOHNSON NEMAHA NRD	SPRING CREEK RES. 8-A	ST	108.80	AF05/27/1975	A 13595		
S: 13 T: 5 R: 11E JOHNSON NEMAHA NRD	SPRING CREEK RES. 8-1	ST	20.80	AF08/03/1970	A 12046		
S: 1 T: 5 R: 11E JOHNSON NEMAHA NRD	SPRING CREEK RES. 7-C	ST	90.00	AF08/03/1970	A 12047		
NEMAHA NRD	SPRING CREEK RES. 7-B	ST	44.60	AF08/03/1970	A 12048		
S: 5 T: 5 R: 12E JOHNSON NEMAHA NRD	SPRING CREEK RES. 6-A	ST	106.80	AF05/10/1977	A 14938		
S: 25 T: 6 R: 11E JOHNSON NEMAHA NRD	SPRING CREEK RES. 6-2	ST	29.90	AF03/17/1969	A 11672		



WATER RIGHTS DATA  
CLAIMS AND APPLICATION IN DOWNSTREAM ORDER  
DIVISION NO. 1F

SOURCE LOCATION APPROPRIATOR	CARRIER	USE	PROVI. GRANT CFS	DATE OF PRIORITY	DOCKET/ APPLI. NUMBER	ANNOA.	FT. NT.
<u>MAN'S CREEK</u> S: 27 T: 6 R: 11E JOHNSON NEMAHA NRD	SPRING CREEK RES. 11-A	ST	345.00	AF05/10/1977	A 14939		
<u>MAN'S CREEK, TRIB. TO</u> S: 24 T: 6 R: 11E JOHNSON NEMAHA NRD	SPRING CREEK RES. 10-1	ST	7.10	AF03/10/1977	A 14784		
<u>SPRING CREEK, TRIB. TO</u> S: 33 T: 6 R: 12E JOHNSON NEMAHA NRD	SPRING CREEK RES. 5-2	ST	24.40	AF09/22/1966	A 10957		
NEMAHA NRD	SPRING CREEK RES. 5-3	ST	19.57	AF06/29/1967	A 11187		
S: 29 T: 6 R: 12E JOHNSON NEMAHA NRD	SPRING CREEK RES. 5-A	ST	373.20	AF03/17/1969	A 11671		
<u>SPRING CREEK</u> S: 20 T: 6 R: 12E JOHNSON MARVIN F & JEAN F KRUSE	KRUSE RESERVOIR	ST	36.74	AF08/28/1975	A 13774		
<u>KRUSE RESERVOIR</u> S: 20 T: 6 R: 12E JOHNSON MARVIN F & JEAN F KRUSE	PUMP	SO		01/19/1977	A 14647		
<u>SPRING CREEK</u> S: 17 T: 6 R: 12E JOHNSON ROBERT C & RUTH E ARMKNECHT ET AL	PUMP	IR	2.81	07/17/1975	A 13655		
<u>SPRING CREEK, TRIB. TO</u> S: 9 T: 6 R: 12E JOHNSON NEMAHA NRD	SPRING CREEK RES. 4-3	ST	28.00	AF06/29/1967	A 11188		
<u>SPRING CREEK</u> S: 5 T: 6 R: 12E JOHNSON CLARENCE PETERSEN JR	PUMP	IR	1.06	08/05/1975	A 13717		
<u>SPRING CREEK, TRIB. TO</u> S: 8 T: 6 R: 12E JOHNSON NEMAHA NRD	SPRING CREEK RES. 3-1	ST	35.50	AF05/27/1975	A 13594		
<u>SPRING CREEK</u> S: 33 T: 7 R: 12E OTOE MEYER & HOFKER	PUMP	IR	2.09	03/16/1976	A 14099		
<u>SPRING CREEK, TRIB. TO</u> S: 4 T: 6 R: 12E JOHNSON NEMAHA NRD	SPRING CREEK RES. 2-3	ST	18.30	AF03/17/1969	A 11670		
<u>SPRING CREEK</u> S: 33 T: 7 R: 12E OTOE CLARENCE PETERSEN JR	PUMP	IR	2.20	08/05/1975	A 13716		
S: 28 T: 7 R: 12E OTOE JAMES P & FRIEDA GERKING	PUMP	IR	2.37	07/06/1977	A 15014		
S: 27 T: 7 R: 12E OTOE JAMES P & FRIEDA GERKING	PUMP	IR	2.60	12/31/1974	A 13339		

WATER RIGHTS DATA  
CLAIMS AND APPLICATION IN DOWNSTREAM ORDER  
DIVISION NO. 1F

SOURCE LOCATION APPROPRIATOR	CARRIER	USE	PROVI. GRANT CFS	DATE OF PRIORITY	DOCKET/ APPLI. NUMBER	ANNOA.	FT. NT.
<u>NEMAHA RIVER, LITTLE</u> S: 24 T: 7 R: 12E OTOE DON A WITTLER ET AL	PUMP	IR	1.11	05/19/1975	A 13586		
<u>NEMAHA RIVER, LITTLE, NORTH FORK</u> S: 19 T: 10 R: 11E CASS NEMAHA NRD	WILSON CREEK RES. 12-S	ST	287.00	AF07/03/1978	A 15288		
<u>NEMAHA RIVER, LITTLE, NORTH FORK, TRIB. TO</u> S: 36 T: 10 R: 10E CASS NEMAHA NRD	WILSON CREEK RES. 11-A	ST	264.20	AF08/24/1973	A 12930		
<u>WILSON CREEK RESERVOIR 11-A</u> S: 36 T: 10 R: 10E CASS NEMAHA NRD	PUMP	SO		07/12/1977	A 15024		
<u>NEMAHA RIVER, LITTLE, NORTH FORK, TRIB. TO</u> S: 6 T: 9 R: 11E OTOE NEMAHA NRD	WILSON CREEK RES. 12-T	ST	260.50	AF05/24/1978	A 15266		
<u>NEMAHA RIVER, LITTLE, NORTH FORK</u> S: 5 T: 9 R: 11E OTOE ROY & IMO BERNER CHERYL LEEFFERS BERNER RESERVOIR	PUMP BERNER RESERVOIR	IR ST	3.16 14.60	08/12/1975 AF07/12/1977	A 13730 A 15026		
<u>NEMAHA RIVER, LITTLE, NORTH FORK, TRIB. TO</u> S: 5 T: 9 R: 11E OTOE ROY & IMO BERNER	PUMP	SI		08/20/1979	A 15563	A-13730	
<u>NEMAHA RIVER, LITTLE, NORTH FORK, TRIB. TO</u> S: 18 T: 9 R: 11E OTOE NEMAHA NRD	WILSON CREEK RES. 10-5	ST	25.80	AF05/23/1979	A 15480		
<u>NEMAHA RIVER, LITTLE, NORTH FORK, TRIB. TO</u> S: 21 T: 9 R: 11E OTOE NEMAHA NRD	WILSON CREEK RES. 10-E	ST	316.30	AF07/23/1980	A 15686		
<u>NEMAHA RIVER, LITTLE, NORTH FORK, TRIB. TO</u> S: 11 T: 9 R: 11E OTOE NEMAHA NRD	WILSON CREEK RES. 12-11	ST	49.40	AF06/11/1965	A 10642		
<u>NEMAHA RIVER, LITTLE, NORTH FORK</u> S: 14 T: 9 R: 11E OTOE MERLIN & NORMA J ENGELBRECHT	PUMP	IR	2.19	11/24/1975	A 13875		
<u>NEMAHA RIVER, LITTLE, NORTH FORK</u> S: 13 T: 9 R: 11E OTOE ALVIN W STEINHOFF	PUMP	IR	.43	08/09/1961	A 9968		
<u>NEMAHA RIVER, LITTLE, NORTH FORK</u> S: 24 T: 9 R: 11E OTOE RICHARD A STEINHOFF	PUMP	IR	1.01	08/04/1960	A 9849		
<u>NEMAHA RIVER, LITTLE, NORTH FORK</u> S: 23 T: 9 R: 11E OTOE ALVIN W STEINHOFF STEINHOFF RESERVOIR	PUMP STEINHOFF RESERVOIR	IR ST					
<u>STEINHOFF RESERVOIR</u> S: 23 T: 9 R: 11E OTOE ALVIN W STEINHOFF ALVIN W STEINHOFF	PUMP PUMP	SO SO		08/04/1977 07/27/1981	A 15067 A 15951		
<u>NEMAHA RIVER, LITTLE, NORTH FORK</u> S: 24 T: 9 R: 11E OTOE RICHARD A STEINHOFF	RICHARD A STEINHOFF RES.	ST	19.10	AF09/23/1980	A 15719		

WATER RIGHTS DATA  
CLAIMS AND APPLICATION IN DOWNSTREAM ORDER  
DIVISION NO. 1F

SOURCE LOCATION APPROPRIATOR	CARRIER	USE	PROV'L. GRANT CFS	DATE OF PRIORITY	DOCKET/ APPLI. NUMBER	ANNOA.	FT. NT.
<u>STEINHOFF, RICHARD A. RESERVOIR</u>							
S: 24 T: 9 R: 11E OTOE							
RICHARD A STEINHOFF	PUMP			04/20/1981	A 15844		
RICHARD A STEINHOFF	PUMP	SO		04/20/1981	A 15844	A-9849	
<u>NEMAHA RIVER, LITTLE, NORTH FORK, TRIB. TO</u>							
S: 12 T: 9 R: 11E OTOE							
NEMAHA NRD	WILSON CREEK RES. 12-6	ST	25.10	AF08/16/1971	A 12353		
S: 26 T: 9 R: 11E OTOE							
NEMAHA NRD	WILSON CREEK RES. 9-C	ST	93.80	AF12/08/1969	A 11838		
S: 25 T: 9 R: 11E OTOE							
NEMAHA NRD	WILSON CREEK RES. 9-1	ST	21.16	AF08/23/1972	A 12722		
NEMAHA NRD	WILSON CREEK RES. 2-N	ST	7.20	AF09/27/1983	A 16240		
S: 19 T: 9 R: 12E OTOE							
NEMAHA NRD	WILSON CREEK RES. 2-S	ST	116.20	AF05/11/1967	A 11135		
<u>WILSON CREEK RESERVOIR 2-S</u>							
S: 19 T: 9 R: 12E OTOE							
NEMAHA NRD	PUMP	SO		02/13/1975	A 13400		
NEMAHA NRD	PUMP	SI		02/13/1975	A 13400	A-9269	
NEMAHA NRD	PUMP	SI		02/13/1975	A 13400	A-13399	
<u>NEMAHA RIVER, LITTLE, NORTH FORK</u>							
S: 30 T: 9 R: 12E OTOE							
ALVIN C ROSS	PUMP	IR	.90	03/01/1957	A 9269		
ALVIN C ROSS	PUMP	IR	1.49	02/13/1975	A 13399		
ALVIN C ROSS	WILSON CREEK RES. 2-S	SS	147.00	AF04/13/1977	A 14897		C
ROGER & SHARON ROSS	PUMP	IR	1.39	07/11/1978	A 15293		
ALVIN C & OPAL ROSS	ROSS RESERVOIR	ST	2.00	AF06/27/1977	A 14997		
<u>NEMAHA RIVER, LITTLE, NORTH FORK, TRIB. TO</u>							
S: 31 T: 9 R: 12E OTOE							
NEMAHA NRD	WILSON CREEK RES. 2-J	ST	84.70	AF09/27/1983	A 16239		
NEMAHA NRD	WILSON CREEK RES. 2-H	ST	57.40	AF09/27/1983	A 16238		
<u>NEMAHA RIVER, LITTLE, NORTH FORK</u>							
S: 29 T: 9 R: 12E OTOE							
ROGER & SHARON ROSS	PUMP	IR	1.72	08/03/1970	A 12044		K
S: 33 T: 9 R: 12E OTOE							
ROBERT G CAMERON	PUMP	IR	1.10	01/18/1978	A 15167		
<u>NEMAHA RIVER, LITTLE, NORTH FORK, TRIB. TO</u>							
S: 28 T: 9 R: 12E OTOE							
NEMAHA NRD	WILSON CREEK RES. 2-21	ST	21.60	AF08/17/1966	A 10932		
S: 5 T: 8 R: 12E OTOE							
ALVIN C ROSS	ROSS RESERVOIR	ST	12.10	AF08/29/1977	A 15099		
<u>ROSS RESERVOIR</u>							
S: 5 T: 8 R: 12E OTOE							
ALVIN C ROSS	PUMP	SO		10/04/1977	A 15121		

WATER RIGHTS DATA  
CLAIMS AND APPLICATION IN DOWNSTREAM ORDER  
DIVISION NO. 1F

SOURCE LOCATION APPROPRIATOR	CARRIER	USE	PROV. GRANT CFS	DATE OF PRIORITY	DOCKET/ APPL. NUMBER	ANNOA.	FT. NT.
<u>MEMAHA RIVER, LITTLE, NORTH FORK, TRIB. TO</u>							
S: 27 T: 9 R: 12E OTOE MEMAHA NRD	WILSON CREEK RES. 2-32	ST	33.20	AF08/09/1965	A 10668		
S: 34 T: 9 R: 12E OTOE MEMAHA NRD	WILSON CREEK RES. 2-X	ST	75.60	AF08/16/1971	A 12352		
S: 27 T: 9 R: 12E OTOE MEMAHA NRD	WILSON CREEK RES. 2-26	ST	17.30	AF08/09/1965	A 10667		
S: 34 T: 9 R: 12E OTOE MEMAHA NRD	WILSON CREEK RES. 2-Y	ST	72.80	AF12/16/1968	A 11601		
S: 2 T: 8 R: 12E OTOE MEMAHA NRD	WILSON CREEK RES. 2-28	ST	26.80	AF08/17/1966	A 10933		
S: 8 T: 8 R: 12E OTOE MEMAHA NRD	WILSON CREEK RES. 8-H	ST	107.90	AF06/12/1968	A 11446		
<u>WILSON CREEK RESERVOIR 8-H</u>							
S: 8 T: 8 R: 12E OTOE MEMAHA NRD	BURR PUMP	SO		02/27/1976	A 14066		
<u>MEMAHA RIVER, LITTLE, NORTH FORK, TRIB. TO</u>							
S: 9 T: 8 R: 12E OTOE ROBERT BURR	BURR PUMP	IR	2.90	02/27/1976	A 14065		
<u>WILSON CREEK RESERVOIR 8-H</u>							
S: 8 T: 8 R: 12E OTOE MEMAHA NRD	BURR PUMP	SI		02/27/1976	A 14066	A-14065	
<u>MEMAHA RIVER, LITTLE, NORTH FORK, TRIB. TO</u>							
S: 9 T: 8 R: 12E OTOE ROBERT BURR	BURR RESERVOIR	ST	25.70	AF08/11/1977	A 15075		
<u>BURR RESERVOIR</u>							
S: 9 T: 8 R: 12E OTOE ROBERT BURR	PUMP	SI		09/16/1977	A 15112	A-14065	
<u>MEMAHA RIVER, LITTLE, NORTH FORK, TRIB. TO</u>							
S: 16 T: 8 R: 12E OTOE MEMAHA NRD	WILSON CREEK RES. 8-5	ST	29.63	AF08/17/1966	A 10931		
S: 35 T: 9 R: 12E OTOE MEMAHA NRD	WILSON CREEK RES. 8-B	ST	100.80	AF06/12/1968	A 11445		
S: 1 T: 8 R: 12E OTOE MEMAHA NRD	WILSON CREEK RES. 1-24	ST	24.20	AF01/03/1968	A 11302		
S: 1 T: 8 R: 12E OTOE MEMAHA NRD	WILSON CREEK RES. 1-N	ST	80.80	AF01/03/1968	A 11301		
<u>WILSON CREEK RESERVOIR 1-N</u>							
S: 1 T: 8 R: 12E OTOE MEMAHA NRD	PUMP	SO		08/22/1975	A 13759		
<u>MEMAHA RIVER, LITTLE, NORTH FORK</u>							
S: 13 T: 8 R: 12E OTOE CLARENCE PETERSEN JR	PUMP	IR	1.93	08/05/1975	A 13714		
<u>WILSON CREEK, TRIB. TO</u>							
S: 31 T: 9 R: 13E OTOE MEMAHA NRD	WILSON CREEK RES. 7-9	ST	73.20	AF05/11/1967	A 11134		

See footnotes and use definitions on page 54.

WATER RIGHTS DATA  
CLAIMS AND APPLICATION IN DOWNSTREAM ORDER  
DIVISION NO. 1F

SOURCE LOCATION APPROPRIATOR	CARRIER	USE	PROVI. GRANT CFS	DATE OF PRIORITY	DOCKET/ APPLI. NUMBER	ANNOA.	FT. NT.
<u>WILSON CREEK, TRIB. TO</u> S: 36 T: 9 R: 12E OTOE NEMAHA NRD	WILSON CREEK RES. 7-8	ST	21.80	AF05/11/1967	A 11133		
<u>WILSON CREEK</u> S: 6 T: 8 R: 13E OTOE NEMAHA NRD	WILSON CREEK RES. 7-A	ST	421.30	AF08/16/1971	A 12351		
<u>WILSON CREEK RESERVOIR 7-A</u> S: 6 T: 8 R: 13E OTOE NEMAHA NRD	GRIEPENSTROH PUMP	SO		08/27/1976	A 14425		
<u>NEMAHA RIVER, LITTLE, NORTH FORK</u> S: 13 T: 8 R: 12E OTOE ELMER HEISER	PUMP	IR	.48	04/06/1956	A 8463		
<u>FOX CREEK</u> S: 22 T: 8 R: 13E OTOE NEMAHA NRD	WILSON CREEK RES. 5-H	ST	144.80	AF05/11/1967	A 11136		
<u>FOX CREEK, TRIB. TO</u> S: 28 T: 8 R: 13E OTOE NEMAHA NRD	WILSON CREEK RES. 5-F	ST	121.60	AF07/16/1969	A 11750		
S: 20 T: 8 R: 13E OTOE NEMAHA NRD	WILSON CREEK RES. 5-C	ST	74.90	AF09/27/1983	A 16241		
<u>CAR CREEK</u> S: 4 T: 8 R: 13E OTOE NEMAHA NRD	WILSON CREEK RES. 6-7	ST	34.30	AF12/16/1968	A 11600		
S: 9 T: 8 R: 13E OTOE NEMAHA NRD	WILSON CREEK RES. 6-4	ST	81.70	AF12/16/1968	A 11602		
S: 17 T: 8 R: 13E OTOE GEORGE & MARIE B BIERE GEORGE & MARIE B BIERE GEORGE & MARIE B BIERE	PUMP BIERE RESERVOIR BIERE RESERVOIR NO. 2	IR ST ST	2.80 32.20 9.40	07/26/1977 AF07/26/1977 AF08/29/1977	15046 15047 15098		
<u>BIERE RESERVOIR</u> S: 17 T: 8 R: 13E OTOE GEORGE & MARIE B BIERE	PUMP	SI		10/11/1977	A 15124	A-15046	
<u>FOX CREEK, TRIB. TO</u> S: 18 T: 8 R: 13E OTOE NEMAHA NRD	WILSON CREEK RES. 5-J	ST	84.10	AF08/23/1972	A 12723		
<u>WILSON CREEK RESERVOIR 5-J</u> S: 18 T: 8 R: 13E OTOE NEMAHA NRD	BIERE PUMP	SO		03/11/1976	A 14086		
<u>NEMAHA RIVER, LITTLE, NORTH FORK</u> S: 24 T: 8 R: 12E OTOE ROGER E MEREDITH ROGER E MEREDITH	PUMP MEREDITH RESERVOIR	IR ST	1.60 21.20	09/21/1976 AF02/27/1978	A 14474 A 15189		
<u>MEREDITH RESERVOIR</u> S: 24 T: 8 R: 12E OTOE ROGER E MEREDITH	PUMP	SI		08/06/1979	A 15543	A-14474	

REPORT OF THE

WATER RIGHTS DATA  
CLAIMS AND APPLICATION IN DOWNSTREAM ORDER  
DIVISION NO. 1F

SOURCE LOCATION APPROPRIATOR	CARRIER	USE	PROVI. GRANT CFS	DATE OF PRIORITY	DOCKET/ APPLI. NUMBER	ANNO. FT. NT.
<u>NEMAHA RIVER, LITTLE, NORTH FORK</u> S: 25 T: 8 R: 12E OTOE CLARENCE PETERSEN JR	PUMP	IR	2.09	08/05/1975	A 13715	
<u>NEMAHA RIVER, LITTLE, NORTH FORK, TRIB. TO</u> S: 19 T: 8 R: 13E OTOE NEMAHA NRD	WILSON CREEK RES. 1-16	ST	29.40	AF07/23/1980	A 15687	
S: 30 T: 8 R: 13E OTOE NEMAHA NRD	WILSON CREEK RES. 1-15	ST	15.30	AF09/13/1968	A 11562	
S: 31 T: 8 R: 13E OTOE NEMAHA NRD	WILSON CREEK RES. 1-F	ST	132.90	AF09/27/1983	A 16242	
S: 27 T: 8 R: 12E OTOE NEMAHA NRD	LITTLE NEMAHA RIVER RES. 4-F	ST	293.80	AF11/24/1975	A 13879	
S: 2 T: 7 R: 12E OTOE NEMAHA NRD	LITTLE NEMAHA RIVER RES. 4-14	ST	120.70	AF11/24/1975	A 13878	
<u>NEMAHA RIVER, LITTLE, NORTH FORK</u> S: 1 T: 7 R: 12E OTOE PAUL W WELLENSIEK ESTATE	PUMP	IR	2.59	02/26/1957	A 9257	
<u>NEMAHA RIVER, LITTLE, NORTH FORK, TRIB. TO</u> S: 4 T: 7 R: 12E OTOE NEMAHA NRD	WILSON CREEK RES. 3-6	ST	22.34	AF07/20/1965	A 10658	
S: 3 T: 7 R: 12E OTOE NEMAHA NRD	LITTLE NEMAHA RIVER RES. 3-C	ST	110.70	AF05/27/1975	A 13599	
S: 10 T: 7 R: 12E OTOE NEMAHA NRD	LITTLE NEMAHA RIVER RES. 3-1B	ST	6.14	AF05/27/1975	A 13596	
S: 14 T: 7 R: 12E OTOE NEMAHA NRD	LITTLE NEMAHA RIVER RES. 3-1	ST	71.80	AF05/27/1975	A 13598	
NEMAHA NRD	LITTLE NEMAHA RIVER RES. 3-1A	ST	11.00	AF05/27/1975	A 13597	
<u>NEMAHA RIVER, LITTLE, NORTH FORK</u> S: 24 T: 7 R: 12E OTOE DON A WITTLER ET AL	PUMP	IR	1.02	12/30/1974	A 13335	
<u>NEMAHA RIVER, LITTLE</u> S: 25 T: 7 R: 12E OTOE DON A WITTLER ET AL	PUMP	IR	1.54	10/30/1953	A 5686	
DON A WITTLER ET AL	PUMP	IR	1.54	03/02/1976	A 14069	A-5686 D
DON A & LAVERN WITTLER	PUMP	IR	1.93	09/03/1975	A 13788	
<u>BEE CREEK</u> S: 13 T: 6 R: 12E NEMAHA LEWIS R LEIGH	LEIGH RESERVOIR	ST	9.00	AF04/05/1976	A 14150	

WATER RIGHTS DATA  
CLAIMS AND APPLICATION IN DOWNSTREAM ORDER  
DIVISION NO. 1F

SOURCE LOCATION APPROPRIATOR	CARRIER	USE	PROV'L. GRANT CFS	DATE OF PRIORITY	DOCKET/ APPLI. NUMBER	ANNOA.	FT. NT.
<u>LEIGH RESERVOIR</u>							
S: 13 T: 6 R: 12E NEMAHA LEWIS R LEIGH	PUMP	SO		04/05/1976	A 14151		
<u>SAND CREEK, WEST</u>							
S: 29 T: 7 R: 13E OTOE LAVERN & MARILYN WITTLER	PUMP	IR	.94	09/03/1975	A 13789		
S: 32 T: 7 R: 13E OTOE MERLYN W & RAYMOND R ARENDS	PUMP	IR	1.79	11/10/1975	A 13860		
<u>NEMAHA RIVER, LITTLE</u>							
S: 8 T: 6 R: 13E NEMAHA TERPSMA & LAFLEUR	PUMP	IR	1.28	01/09/1968	A 11308		
ROBERT G SANDFORT	PUMP	IR	1.13	02/13/1976	A 14028		
PAUL GAUCHAT ET AL	PUMP	IR	3.43	07/25/1968	A 11513		
<u>PIPER CREEK</u>							
S: 17 T: 6 R: 13E NEMAHA JAMES D & DEANNE K GERKING	GERKING RESERVOIR PUMP	ST IR	23.00 1.02	AF07/06/1977 12/22/1975	A 15013 A 13915		
<u>SAND CREEK</u>							
S: 4 T: 6 R: 13E NEMAHA BRAVINDER & ROBERSON BRAVINDER & ROBERSON	BRAVINDER-ROBERSON RES. PUMP	ST IR	65.00 1.57	AF05/22/1978 04/29/1957	A 15262 A 9473		K
<u>BRAVINDER-ROBERSON RESERVOIR</u>							
S: 4 T: 6 R: 13E NEMAHA BRAVINDER & ROBERSON	PUMP	SI		05/22/1978	A 15263	A-9473	
<u>NEMAHA RIVER, LITTLE</u>							
S: 16 T: 6 R: 13E NEMAHA BOYD WAKELIN	PUMP	IR	1.78	05/08/1968	A 11416		
PAUL GAUCHAT ET AL	PUMP	IR	.86	08/26/1955	A 8032		
JOYCE MARKS	PUMP	IR	.46	08/11/1976	A 14385		
<u>HOUCHEMS CREEK</u>							
S: 29 T: 6 R: 13E NEMAHA JOE H SMITH	PUMP	IR	1.69	01/21/1976	A 13956		
S: 16 T: 6 R: 13E NEMAHA ROBERT G SANDFORT	PUMP	IR	1.31	02/13/1976	A 14029		
<u>NEMAHA RIVER, LITTLE</u>							
S: 16 T: 6 R: 13E NEMAHA PAUL GAUCHAT	PUMP	IR	1.13	01/06/1977	A 14630		
JAMES G GREEN	PUMP	IR	.51	08/23/1976	A 14413		
S: 15 T: 6 R: 13E NEMAHA FRED & FRED L (JR) GAUCHAT	PUMP	IR	6.04	07/15/1968	A 11488		
LETA HERRE	PUMP	IR	1.32	03/07/1977	A 14780		
S: 23 T: 6 R: 13E NEMAHA FRED L & MARCIA L GAUCHAT JR	PUMP	IR	1.71	02/11/1976	A 14014		

WATER RIGHTS DATA  
CLAIMS AND APPLICATION IN DOWNSTREAM ORDER  
DIVISION NO. 1F

SOURCE LOCATION APPROPRIATOR	CARRIER	USE	PROVI. GRANT CFS	DATE OF PRIORITY	DOCKET/ APPLI. NUMBER	ANNOA.	FT. NT.
<u>NEMAHA RIVER, LITTLE, TRIB. TO</u>							
S: 26 T: 6 R: 13E NEMAHA FRED & FRED L (JR) GAUCHAT FRED L GAUCHAT JR	PUMP	IR	4.80	07/15/1968	A 11489		
S: 22 T: 6 R: 13E NEMAHA NEMAHA NRD	PUMP	IR	1.11	02/10/1977	A 14702		K
S: 11 T: 6 R: 13E NEMAHA JACK WINDLE	GAUCHAT GROUP PROJECT RES.	ST	25.80	AF07/02/1979	A 15512		
S: 14 T: 6 R: 13E NEMAHA LEONARD GAUCHAT JR LEONARD GAUCHAT JR	PUMP	IR	1.28	09/17/1974	A 13206		K
	PUMP	IR	.38	12/23/1976	A 14607		
	PUMP	IR	.76	12/23/1976	A 14606		
<u>NEMAHA RIVER, LITTLE</u>							
S: 32 T: 6 R: 14E NEMAHA OLIN V CLARKE	PUMP	IR	.99	03/31/1977	A 14864		
<u>ROCK CREEK</u>							
S: 30 T: 7 R: 14E OTOE GEORGE W STUKENHOLTZ ET AL GERTRUDE J STUKENHOLTZ	PUMP	IR	.60	05/10/1956	A 8562		
	PUMP	IR	.70	12/05/1936	A 2668		
<u>ROCK CREEK, TRIB. TO</u>							
S: 30 T: 7 R: 14E OTOE GERTRUDE J STUKENHOLTZ	PUMP	IR	.60	05/04/1977	A 14927		
<u>ROCK CREEK</u>							
S: 32 T: 7 R: 14E OTOE E EARL STUKENHOLTZ	PUMP	IR	.77	11/26/1954	A 6873		
<u>ROCK CREEK, TRIB. TO</u>							
S: 36 T: 7 R: 13E OTOE OLIN D & VALETTA L COLE OLIN D & VALETTA L COLE	PUMP	IR	2.21	08/01/1975	A 13697		
	PUMP	IR	1.09	08/01/1975	A 13698		
<u>ROCK CREEK</u>							
S: 8 T: 6 R: 14E NEMAHA K & D ENTERPRISES, INC	PUMP	IR	1.64	11/09/1976	A 14544		
S: 29 T: 6 R: 14E NEMAHA EVERETT MOODY	PUMP	IR	.74	02/18/1981	A 15770		K
S: 32 T: 6 R: 14E NEMAHA OLIN V CLARKE	PUMP	IR	1.82	03/31/1977	A 14865		
<u>NEMAHA RIVER, LITTLE</u>							
S: 10 T: 5 R: 14E NEMAHA MILTON & HOLLY ROGGE	PUMP	IR	2.00	07/23/1974	A 13097		#
<u>WILLOW CREEK</u>							
S: 34 T: 6 R: 14E NEMAHA EUGENE J ELY	ELY RESERVOIR	ST	30.48	AF09/20/1966	A 10955		
<u>NEMAHA RIVER, LITTLE</u>							
S: 23 T: 5 R: 14E NEMAHA DWAINE W ROGGE	PUMP	IR	.82	03/24/1955	A 7252		



WATER RIGHTS DATA  
CLAIMS AND APPLICATION IN DOWNSTREAM ORDER  
DIVISION NO. 1F

SOURCE LOCATION APPROPRIATOR	CARRIER	USE	PROVI. GRANT CFS	DATE OF PRIORITY	DOCKET/ APPLI. NUMBER	ANNOA.	FT. NT.
<u>CODDINGTON CREEK</u> S: 27 T: 5 R: 14E NEMAHA RICHARD C ALDEN	PUMP	IR	2.06	08/22/1983	A 16229		
<u>HUGHES CREEK</u> S: 36 T: 5 R: 14E NEMAHA G G G FARMS, INC	PUMP	IR	2.86	07/18/1977	A 15034		
<u>INDIAN CREEK TRIB. TO</u> S: 6 T: 4 R: 15E NEMAHA JULIUS H BERGMANN JR	BERGMAN RESERVOIR	ST	22.24	AF01/29/1970	A 11857		
<u>NEMAHA RIVER, LITTLE</u> S: 11 T: 4 R: 15E NEMAHA JOHN H STEVENSON	STEVENSON LAKE	ST	123.00	AF05/17/1956	A 8567		
<u>DERGIN CREEK, TRIB. TO</u> S: 6 T: 3 R: 16E RICHARDSON HARLEY PLATTER	PUMP	IR	1.70	06/21/1979	A 15499		
<u>BEADOW CREEK</u> S: 10 T: 3 R: 16E RICHARDSON HARLEY PLATTER	PUMP	IR	2.11	06/25/1979	A 15506		
<u>WINNEBAGO CREEK</u> S: 8 T: 2 R: 17E RICHARDSON NEMAHA NRD	WINNEBAGO-BEAN RESERVOIR	ST	75.80	AF02/07/1977	A 14691		
<u>WINNEBAGO CREEK, TRIB. TO</u> S: 9 T: 2 R: 17E RICHARDSON NEMAHA NRD	WINNEBAGO-BEAN CREEK RES. 41-4	ST	38.90	AF03/10/1977	A 14787		
<u>WINNEBAGO CREEK</u> S: 9 T: 2 R: 17E RICHARDSON NEMAHA NRD	WINNEBAGO RESERVOIR	ST	175.50	AF02/07/1977	A 14690		
<u>WITSTRUCK CREEK, TRIB. TO</u> S: 10 T: 2 R: 17E RICHARDSON NEMAHA NRD	WINNEBAGO-BEAN CREEK RES. 41-3	ST	19.00	AF10/28/1982	A 16160		
<u>WINNEBAGO CREEK, TRIB. TO</u> S: 22 T: 2 R: 17E RICHARDSON NEMAHA NRD	WINNEBAGO-BEAN CREEK RES. 42-3A	ST	63.50	AF03/10/1977	A 14788		
S: 15 T: 2 R: 17E RICHARDSON NEMAHA NRD	WINNEBAGO-BEAN CREEK RES. 42-5	ST	126.00	AF05/27/1975	A 13600		
S: 10 T: 2 R: 17E RICHARDSON NEMAHA NRD	WINNEBAGO-BEAN CREEK RES. 43-2	ST	71.50	AF03/10/1977	A 14786		
S: 14 T: 2 R: 17E RICHARDSON NEMAHA NRD	WINNEBAGO-BEAN CREEK RES. 4-4	ST	49.20	AF06/23/1975	A 13633		

WATER RIGHTS DATA  
CLAIMS AND APPLICATION IN DOWNSTREAM ORDER  
DIVISION NO. 1F

SOURCE LOCATION APPROPRIATOR	CARRIER	USE	PROVI. GRANT CFS	DATE OF PRIORITY	DOCKET/ APPLI. NUMBER	ANNOA. FT. NT.
<u>WINNEBAGO CREEK, TRIB. TO</u>						
S: 13 T: 2 R: 17E RICHARDSON EARL L RIEGER	FISCHER-RIEGER RESERVOIR	ST	55.30	AF03/03/1976	A 14072	
S: 23 T: 2 R: 17E RICHARDSON NEMAHA NRD	WINNEBAGO-BEAN CREEK RES. 3-3	ST	3.90	AF11/23/1977	A 15143	
<u>BEAN CREEK, TRIB. TO</u>						
S: 26 T: 2 R: 17E RICHARDSON NEMAHA NRD	BEAN CREEK RES. 5-5	ST	46.90	AF05/27/1975	A 13601	
S: 35 T: 2 R: 17E RICHARDSON NEMAHA NRD	WINNEBAGO-BEAN RES. 5-4	ST	27.10	AF08/11/1977	A 15073	
<u>BEAN CREEK</u>						
S: 35 T: 2 R: 17E RICHARDSON NEMAHA NRD	WINNEBAGO-BEAN RES. 5-6	ST	58.60	AF10/13/1977	A 15125	
<u>BEAN CREEK, TRIB. TO</u>						
S: 1 T: 7 R: 17E RICHARDSON NEMAHA NRD	THILTGES-GERWECK RES. THILTGES RESERVOIR	ST	30.90	AF04/29/1980	A 15644	
KENNETH THILTGES		ST	42.90	AF08/26/1982	A 16144	
<u>NEMAHA RIVER, BIG, NORTH FORK</u>						
S: 16 T: 7 R: 8E LANCASTER NEMAHA NRD	BIG NEMAHA RES. 23-B	ST	184.30	AF11/24/1975	A 13882	
<u>NEMAHA RIVER, BIG, NORTH FORK, TRIB. TO</u>						
S: 16 T: 7 R: 8E LANCASTER NEMAHA NRD	BIG NEMAHA RES. 23-C	ST	42.00	AF11/24/1975	A 13881	
<u>NEMAHA RIVER, BIG, UPPER, RESERVOIR 23-C</u>						
S: 16 T: 7 R: 8E LANCASTER NEMAHA NRD	PUMP	SO		04/11/1978	A 15228	
<u>NEMAHA RIVER, BIG, NORTH FORK, TRIB. TO</u>						
S: 20 T: 7 R: 8E LANCASTER KROESE BROTHERS	PUMP	IR	2.97	02/24/1977	A 14755	
S: 21 T: 7 R: 8E LANCASTER GARRET & GLEN KROESE	BIG NEMAHA RES. 23-D	ST	100.30	AF11/24/1975	A 13880	
S: 24 T: 7 R: 8E LANCASTER NEMAHA NRD	PUMP	IR	4.24	02/24/1977	A 14756	
S: 26 T: 7 R: 8E LANCASTER NEMAHA NRD	UPPER BIG NEMAHA RES. L-10	ST	28.50	AF07/21/1967	A 11205	
S: 26 T: 7 R: 8E LANCASTER NEMAHA NRD	UPPER BIG NEMAHA RES. 21-B	ST	336.90	AF06/13/1972	A 12652	
<u>NEMAHA RIVER, BIG, UPPER, RESERVOIR 21-B</u>						
S: 26 T: 7 R: 8E LANCASTER NEMAHA NRD	PUMP	SO		04/15/1975	A 13554	
<u>NEMAHA RIVER, BIG, NORTH FORK, TRIB. TO</u>						
S: 36 T: 7 R: 8E LANCASTER NEMAHA NRD	UPPER BIG NEMAHA RES. L-12	ST	33.70	AF04/02/1980	A 15639	

WATER RIGHTS DATA  
CLAIMS AND APPLICATION IN DOWNSTREAM ORDER  
DIVISION NO. 1F

SOURCE LOCATION APPROPRIATOR	CARRIER	USE	PROVI. GRANT CFS	DATE OF PRIORITY	DOCKET/ APPLT. NUMBER	ANNOA.	FT. NT.
<u>NEMAHA RIVER, BIG, NORTH FORK, TRIB. TO</u> S: 31 T: 7 R: 9E OTOE NEMAHA NRD	UPPER BIG NEMAHA RES. 21-A	ST	130.20	AF10/06/1981	A 16003		
S: 6 T: 6 R: 9E JOHNSON NEMAHA NRD	UPPER BIG NEMAHA RES. 20-B	ST	90.80	AF06/13/1972	A 12654		
<u>NEMAHA RIVER, BIG, UPPER, RESERVOIR 20-B</u> S: 6 T: 6 R: 9E JOHNSON NEMAHA NRD	PUMP	SO		05/21/1984	A 16301		
<u>NEMAHA RIVER, BIG, NORTH FORK, TRIB. TO</u> S: 5 T: 6 R: 9E JOHNSON NEMAHA NRD	UPPER BIG NEMAHA RES. 20-A	ST	135.70	AF04/14/1978	A 15232		
<u>NEMAHA RIVER, BIG, UPPER, RESERVOIR 20-C</u> S: 5 T: 6 R: 9E JOHNSON NEMAHA NRD	PUMP	SO		10/05/1983	A 16247		1
<u>NEMAHA RIVER, BIG, NORTH FORK, TRIB. TO</u> S: 12 T: 6 R: 8E GAGE NEMAHA NRD	UPPER BIG NEMAHA RES. G-16A	ST	26.00	AF07/26/1979	A 15530		
S: 7 T: 6 R: 9E JOHNSON NEMAHA NRD	UPPER BIG NEMAHA RES. 20-C	ST	74.40	AF11/01/1979	A 15594		
<u>NEMAHA RIVER, BIG, UPPER, RESERVOIR 20-C</u> S: 7 T: 6 R: 9E JOHNSON NEMAHA NRD	PUMP	SO		05/21/1984	A 16300		
<u>NEMAHA RIVER, BIG, NORTH FORK</u> S: 7 T: 6 R: 9E JOHNSON LAVERTA M VANWINKLE	PUMP	1R	1.37	07/03/1975	A 13645		
S: 17 T: 6 R: 9E JOHNSON MARVIN F & CAROLINE A KRESS	PUMP	1R	.56	03/21/1975	A 13488		
<u>NEMAHA RIVER, BIG, NORTH FORK, TRIB. TO</u> S: 17 T: 6 R: 9E JOHNSON NEMAHA NRD	UPPER BIG NEMAHA RES. J-45	ST	26.00	AF01/22/1980	A 15613		
<u>NEMAHA RIVER, BIG, NORTH FORK</u> S: 17 T: 6 R: 9E JOHNSON ALBERT BARTELS	PUMP	1R	1.61	08/03/1966	A 10914		
<u>NEMAHA RIVER, BIG, NORTH FORK, TRIB. TO</u> S: 4 T: 6 R: 9E JOHNSON NEMAHA NRD	UPPER BIG NEMAHA RES. J-12A	ST	29.10	AF10/14/1971	A 12400		
S: 9 T: 6 R: 9E JOHNSON NEMAHA NRD	UPPER BIG NEMAHA RES. J-12	ST	55.30	AF09/25/1978	A 15343		

WATER RIGHTS DATA  
CLAIMS AND APPLICATION IN DOWNSTREAM ORDER  
DIVISION NO. 1F

SOURCE LOCATION APPROPRIATOR	CARRIER	USE	PROVI. GRANT CFS	DATE OF PRIORITY	DOCKET/ APPLI. NUMBER	ANNOA.	FT. NT.
<u>NEMAHA RIVER, BIG, NORTH FORK, TRIB. TO</u>							
S: 8 T: 6 R: 9E JOHNSON NEMAHA NRD	UPPER BIG NEMAHA RES. J-11	ST	8.22	AF11/01/1979	A 15595		
<u>NEMAHA RIVER, BIG, NORTH FORK</u>							
S: 16 T: 6 R: 9E JOHNSON HARM A HARMS	PUMP	IR	.59	08/03/1959	A 9742		
S: 21 T: 6 R: 9E JOHNSON CHRISTY EILERS	PUMP	IR	.90	02/10/1966	A 10769		
<u>NEMAHA RIVER, BIG, NORTH FORK, TRIB. TO</u>							
S: 10 T: 6 R: 9E JOHNSON NEMAHA NRD	UPPER BIG NEMAHA RES. J-42	ST	28.70	AF10/14/1971	A 12399		
S: 15 T: 6 R: 9E JOHNSON NEMAHA NRD	UPPER BIG NEMAHA RES. J-15	ST	10.90	AF10/17/1984	A 16342		
S: 16 T: 6 R: 9E JOHNSON NEMAHA NRD	UPPER BIG NEMAHA RES. 2-A	ST	119.80	AF10/14/1971	A 12398		
<u>NEMAHA RIVER, BIG, MIDDLE BRANCH</u>							
S: 22 T: 7 R: 6E LANCASTER NEMAHA NRD	BIG NEMAHA RES. 15-D	ST	155.50	AF08/24/1973	A 12927		
<u>NEMAHA RIVER, BIG, MIDDLE BRANCH, TRIB. TO</u>							
S: 27 T: 7 R: 6E LANCASTER NEMAHA NRD	BIG NEMAHA RES. 15-E	ST	116.60	AF08/24/1973	A 12928		
S: 26 T: 7 R: 6E LANCASTER NEMAHA NRD	BIG NEMAHA RES. L-15	ST	21.30	AF08/24/1973	A 12929		
S: 25 T: 7 R: 6E LANCASTER NEMAHA NRD	UPPER BIG NEMAHA RES. 15-B	ST	28.80	AF03/26/1970	A 11899		
S: 24 T: 7 R: 6E LANCASTER NEMAHA NRD	UPPER BIG NEMAHA RES. 15-A	ST	24.30	AF03/26/1970	A 11896		
S: 13 T: 7 R: 6E LANCASTER NEMAHA NRD	UPPER BIG NEMAHA RES. 14-B	ST	40.60	AF10/06/1981	A 16005		
S: 24 T: 7 R: 6E LANCASTER NEMAHA NRD	UPPER BIG NEMAHA RES. 14-A	ST	22.10	AF10/06/1981	A 16004		
S: 25 T: 7 R: 6E LANCASTER NEMAHA NRD	UPPER BIG NEMAHA RES. 14-C	ST	26.60	AF03/26/1970	A 11898		
S: 20 T: 7 R: 7E LANCASTER NEMAHA NRD	UPPER BIG NEMAHA RES. 13-A	ST	41.00	AF03/26/1970	A 11897		

See footnotes and use definitions on page 54.

WATER RIGHTS DATA  
CLAIMS AND APPLICATION IN DOWNSTREAM ORDER  
DIVISION NO. 1F

SOURCE LOCATION APPROPRIATOR	CARRIER	USE	PROV. GRANT CFS	DATE OF PRIORITY	DOCKET/ APPLI. NUMBER	ANNOA.	FT. NT.
<u>NEMAHA RIVER, BIG, UPPER, RESERVOIR 13-A</u> S: 20 T: 7 R: 7E LANCASTER NEMAHA NRD	CHERRY PUMP	SO		03/20/1975	A 13484		
<u>NEMAHA RIVER, BIG, MIDDLE BRANCH, TRIB. TO</u> S: 8 T: 6 R: 7E GAGE NEMAHA NRD	UPPER BIG NEMAHA RES. G-33	ST	58.80	AF10/13/1981	A 16007		
S: 4 T: 6 R: 7E GAGE NEMAHA NRD	BIG NEMAHA RES. G-18	ST	18.65	AF05/10/1976	A 14216		
<u>NEMAHA RIVER, BIG, MIDDLE BRANCH</u> S: 34 T: 7 R: 7E LANCASTER LARRY DEBOER	PUMP	IR	1.03	09/02/1969	A 11791		
S: 35 T: 7 R: 7E LANCASTER GLENN G LEFFERDINK	PUMP	IR	.70	12/04/1968	A 11593		
<u>NEMAHA RIVER, BIG, MIDDLE BRANCH, TRIB. TO</u> S: 25 T: 7 R: 7E LANCASTER NEMAHA NRD	BIG NEMAHA RES. L-4	ST	64.20	AF02/19/1971	A 12166		
S: 35 T: 7 R: 7E LANCASTER NEMAHA NRD	BIG NEMAHA RES. 11-A	ST	124.80	AF02/19/1971	A 12167		
<u>NEMAHA RIVER, BIG, MIDDLE BRANCH</u> S: 1 T: 6 R: 7E GAGE GLENN G LEFFERDINK	PUMP	IR	.68	03/16/1967	A 11075		
S: 12 T: 6 R: 7E GAGE DCD FARMS	PUMP	IR	1.04	01/23/1967	A 11025		
<u>NEMAHA RIVER, BIG, MIDDLE BRANCH, TRIB. TO</u> S: 6 T: 6 R: 8E GAGE NEMAHA NRD	UPPER BIG NEMAHA RESERVOIR G-24	ST	70.90	AF04/23/1981	A 15851		
S: 12 T: 6 R: 7E GAGE NEMAHA NRD	UPPER BIG NEMAHA RES. 9-D	ST	115.70	AF11/24/1975	A 13877		
<u>NEMAHA RIVER, BIG, UPPER, RESERVOIR 9-D</u> S: 12 T: 6 R: 7E GAGE NEMAHA NRD	PUMP	SO		12/01/1978	A 15369		
<u>NEMAHA RIVER, BIG, MIDDLE BRANCH, TRIB. TO</u> S: 12 T: 6 R: 7E GAGE NEMAHA NRD	UPPER BIG NEMAHA RES. 9-C	ST	95.30	AF01/29/1976	A 13974		
<u>NEMAHA RIVER, BIG, UPPER, RESERVOIR 9-C</u> S: 12 T: 6 R: 7E GAGE NEMAHA NRD	PUMP	SO		11/26/1980	A 15731		
<u>NEMAHA RIVER, BIG, MIDDLE BRANCH, TRIB. TO</u> S: 12 T: 6 R: 7E GAGE DCD FARMS	PUMP	IR	.48	01/23/1967	A 11026		

WATER RIGHTS DATA  
CLAIMS AND APPLICATION IN DOWNSTREAM ORDER  
DIVISION NO. 1F

SOURCE LOCATION APPROPRIATOR	CARRIER	USE	PROVI. GRANT CFS	DATE OF PRIORITY	DOCKET/ APPLI NUMBER	ANNO. FT. NT.
<u>NEMAHA RIVER, BIG, MIDDLE BRANCH, TRIB, TO</u>						
S: 8 T: 6 R: 8E GAGE NEMAHA NRD	UPPER BIG NEMAHA RES. 9-A	ST	65.60	AF10/17/1984	A 16343	
S: 9 T: 6 R: 8E GAGE NEMAHA NRD	UPPER BIG NEMAHA RES. G-25	ST	71.70	AF07/21/1967	A 11204	
<u>SHAW CREEK, TRIB, TO</u>						
S: 23 T: 6 R: 7E GAGE NEMAHA NRD	UPPER BIG NEMAHA RES. G-35	ST	46.40	AF12/26/1972	A 12781	
S: 35 T: 6 R: 7E GAGE NEMAHA NRD	UPPER BIG NEMAHA RES. G-37	ST	13.30	AF12/26/1972	A 12778	
<u>SHAW CREEK</u>						
S: 29 T: 6 R: 8E GAGE LORIN A WUSK	PUMP	IR	.57	04/26/1956	A 8519	
<u>JAKES CREEK</u>						
S: 1 T: 5 R: 7E GAGE NEMAHA NRD	UPPER BIG NEMAHA RES. G-18A	ST	76.90	AF12/26/1972	A 12779	
S: 32 T: 6 R: 8E GAGE ADAMS CO. (A PARTNERSHIP)	PUMP	IR	.48	05/18/1956	A 8570	
S: 33 T: 6 R: 8E GAGE NEMAHA NRD	UPPER BIG NEMAHA RES. 25-C	ST	627.80	AF12/26/1972	A 12780	
<u>NEMAHA RIVER, BIG, MIDDLE BRANCH, TRIB, TO</u>						
S: 27 T: 6 R: 8E GAGE NEMAHA NRD	UPPER BIG NEMAHA RES. 7-A	ST	129.40	AF12/27/1968	A 11609	
S: 23 T: 6 R: 8E GAGE NEMAHA NRD	UPPER BIG NEMAHA RES. 12-G	ST	22.00	AF06/13/1972	A 12653	
<u>NEMAHA RIVER, BIG, MIDDLE BRANCH</u>						
S: 26 T: 6 R: 8E GAGE WARREN EBBERS JOHN FINKNER	PUMP PUMP	IR IR	1.72 .99	07/18/1974 05/02/1966	A 13086 A 10838	
<u>NEMAHA RIVER, BIG, MIDDLE BRANCH, TRIB, TO</u>						
S: 2 T: 5 R: 8E GAGE NEMAHA NRD	UPPER BIG NEMAHA RES. G-8	ST	9.80	AF08/19/1977	A 15083	
S: 35 T: 6 R: 8E GAGE NEMAHA NRD	UPPER BIG NEMAHA RES. 6-A	ST	156.80	AF03/10/1977	A 14783	

WATER RIGHTS DATA  
CLAIMS AND APPLICATION IN DOWNSTREAM ORDER  
DIVISION NO. 1F

SOURCE LOCATION APPROPRIATOR	CARRIER	USE	PROVI. GRANT CFS	DATE OF PRIORITY	DOCKET/ APPL. NUMBER	ANNOA.	FT. NT.
<u>NEMAHA RIVER, BIG, UPPER RESERVOIR 6-A</u> S: 35 T: 6 R: 8E GAGE NEMAHA NRD	PUMP	SO		01/31/1979	A 15409		
<u>NEMAHA RIVER, BIG, MIDDLE BRANCH, TRIB, TO</u> S: 20 T: 6 R: 9E JOHNSON NEMAHA NRD	UPPER BIG NEMAHA RES. 3-A	ST	228.00	AF10/17/1984	A 16341		
<u>NEMAHA RIVER, BIG, MIDDLE BRANCH</u> S: 28 T: 6 R: 9E JOHNSON CLINTON D & HELEN L BOLDT	PUMP	IR	.74	07/29/1974	A 13110		
<u>NEMAHA RIVER, BIG, NORTH FORK</u> S: 27 T: 6 R: 9E JOHNSON CLINTON D & HELEN L BOLDT	PUMP	IR	.94	04/20/1956	A 8501		
<u>NEMAHA RIVER, BIG, NORTH FORK, TRIB, TO</u> S: 28 T: 6 R: 9E JOHNSON NEMAHA NRD	UPPER BIG NEMAHA RES. J-44	ST	24.40	AF04/23/1981	A 15850		
<u>NEMAHA RIVER, BIG, NORTH FORK</u> S: 27 T: 6 R: 9E JOHNSON ARNOLD T & AGNES M KLEIN	PUMP	IR	1.79	02/28/1964	A 10317		
<u>NEMAHA RIVER, BIG, NORTH FORK, TRIB, TO</u> S: 11 T: 6 R: 9E JOHNSON NEMAHA NRD	UPPER BIG NEMAHA RES. 1-841	ST	259.00	AF06/03/1981	A 15882		
<u>NEMAHA RIVER, BIG, NORTH FORK</u> S: 26 T: 6 R: 9E JOHNSON JOHN C KITZELMAN TRUST DAVE THIESFELD	PUMPS PUMP	IR IR	1.00 1.48	05/10/1956 12/14/1976	A 8556 A 14595		
<u>HOOKER CREEK, TRIB, TO</u> S: 24 T: 5 R: 8E GAGE NEMAHA NRD	UPPER BIG NEMAHA RES. G-2	ST	52.80	AF03/10/1977	A 14792		
S: 13 T: 5 R: 8E GAGE NEMAHA NRD	UPPER BIG NEMAHA RES. G-20	ST	16.90	AF03/10/1977	A 14791		
NEMAHA NRD	UPPER BIG NEMAHA RES. G-19	ST	33.40	AF12/27/1968	A 11610		
NEMAHA NRD	UPPER BIG NEMAHA RES. G-31	ST	30.50	AF06/22/1977	A 14990		
<u>HOOKER CREEK</u> S: 12 T: 5 R: 8E GAGE NEMAHA NRD	UPPER BIG NEMAHA RES. 18-B PUMP	ST IR	838.00 .14	AF04/14/1978 05/15/1972	A 15235 A 12630		
EARL KRAUSE ET AL							K

WATER RIGHTS DATA  
CLAIMS AND APPLICATION IN DOWNSTREAM ORDER  
DIVISION NO. 1F

SOURCE LOCATION APPROPRIATOR	CARRIER	USE	PROVI. OF GRANT CFS	DATE OF PRIORITY	DOCKET/ APPL. NUMBER	ANNOA.	FT. NT.
<u>HOOKER CREEK, TRIB. TO</u>							
S: 7 T: 5 R: 9E JOHNSON NEMAHA NRD	UPPER BIG NEMAHA RES. J-28	ST	18.20	AF05/10/1977	A 14937		
NEMAHA NRD	UPPER BIG NEMAHA RES. 18-A	ST	132.60	AF12/27/1968	A 11607		
<u>HOOKER CREEK</u>							
S: 5 T: 5 R: 9E JOHNSON ROBERT L BUEHLER	PUMP	IR	.62	06/16/1960	A 9833		
S: 4 T: 5 R: 9E JOHNSON CLARA LIPPS TRUST	PUMP	IR	.86	10/18/1977	A 15128		
FRED JOHNSON HEIRS	PUMP	IR	1.53	05/08/1974	A 13030		
<u>HOOKER CREEK, TRIB. TO</u>							
S: 20 T: 5 R: 9E JOHNSON NEMAHA NRD	UPPER BIG NEMAHA RES. J-37	ST	32.00	AF12/27/1968	A 11608		
S: 16 T: 5 R: 9E JOHNSON NEMAHA NRD	UPPER BIG NEMAHA RES. J-36	ST	31.80	AF11/01/1979	A 15596		
<u>HOOKER CREEK</u>							
S: 34 T: 6 R: 9E JOHNSON ELLENORA F BESCH	PUMP	IR	1.07	03/05/1975	A 13456		K
<u>NEMAHA RIVER, BIG. NORTH FORK</u>							
S: 31 T: 6 R: 10E JOHNSON LYDIA BOSLAU ET AL	PUMP	IR	.71	04/06/1956	A 8462		
LYDIA BOSLAU ET AL	PUMP	IR	.71	01/20/1975	A 13364		
S: 14 T: 5 R: 10E JOHNSON GORACKE & MASUR	PUMP	IR	2.21	07/31/1974	A 13118		
LUCY PELLA	PUMP	IR	1.99	07/23/1974	A 13098		
RICHARD L SHEA	PUMPS	IR	1.12	09/26/1934	A 2478		
RICHARD L SHEA	PUMPS	IR	.54	07/16/1934	A 2428		
S: 13 T: 5 R: 10E JOHNSON EMMA GORACKE	PUMPS	IR	.51	05/04/1934	A 2377		K
<u>YANKEE CREEK</u>							
S: 4 T: 4 R: 9E JOHNSON KEITH D. KENNETH & ROGER JOEKEL	PUMP	IR	1.60	04/20/1966	A 10836		
S: 28 T: 5 R: 10E JOHNSON MYRON MASON & SONS	PUMP	IR	1.93	05/13/1957	A 9494		
<u>NEMAHA RIVER, BIG. NORTH FORK</u>							
S: 29 T: 5 R: 11E JOHNSON MARION L & RAYMOND PETERS	PUMP	IR	.94	09/10/1976	A 14457		
JENNIFER BRINKMAN	PUMP	IR	.94	04/05/1976	A 14152		
ROY W & ROBERT FARIS	PUMP	IR	.85	10/28/1975	A 13840		
CITY OF TECUMSEH	TECUMSEH LAKE	ST	25.00	AF02/13/1957	A 9190		



WATER RIGHTS DATA  
CLAIMS AND APPLICATION IN DOWNSTREAM ORDER  
DIVISION NO. 1F

SOURCE LOCATION APPROPRIATOR	CARRIER	USE	PROVI. GRANT CFS	DATE OF PRIORITY	DOCKET/ APPLI. NUMBER	ANNOA.	FT. NT.
<u>NEMAHA RIVER, BIG, NORTH FORK</u>							
S: 29 T: 5 R: 11E JOHNSON							
ROY W & ROBERT FARIS	PUMP	IR	1.41	10/28/1975	A 13839		
MILLER FARMS	PUMP	IR	.88	01/11/1977	A 14634		
<u>BADGER BRANCH CREEK</u>							
S: 36 T: 5 R: 10E JOHNSON							
FRANK R FOETISCH JR	PUMP	IR	1.88	12/28/1971	A 12470		
S: 31 T: 5 R: 11E JOHNSON							
TECUMSEH COUNTRY CLUB, INC	PUMP	IR	.66	08/27/1975	A 13771		
S: 32 T: 5 R: 11E JOHNSON							
ROY W & ROBERT FARIS	PUMP	IR	.79	10/28/1975	A 13838		
ELDON H LAUE	PUMP	IR	1.68	04/05/1965	A 10600		
MILLER FARMS	PUMP	IR	.40	06/07/1983	A 16203		
<u>NEMAHA RIVER, BIG, NORTH FORK</u>							
S: 33 T: 5 R: 11E JOHNSON							
KENNETH A GROVES	PUMP	IR	2.66	02/23/1976	A 14049		
S: 11 T: 4 R: 11E JOHNSON							
ROBERT BARTELS	PUMP	IR	2.03	08/16/1977	A 15079		
<u>NEMAHA RIVER, BIG, NORTH FORK, TRIB. TO</u>							
S: 11 T: 4 R: 11E JOHNSON							
ROBERT BARTELS	BARTELS RES. NO. 2	ST	27.70	AF08/16/1977	A 15081		
<u>NEMAHA RIVER, BIG, NORTH FORK</u>							
S: 14 T: 4 R: 11E JOHNSON							
ORVAL W PETERS	PUMP	IR	2.19	10/28/1976	A 14532		
S: 23 T: 4 R: 11E JOHNSON							
EUGENE & NORMAN GOTTULA	PUMP	IR	1.84	06/18/1975	A 13626		
S: 25 T: 4 R: 11E JOHNSON							
LORAIN CARMINE ET AL	PUMP	IR	4.19	08/19/1975	A 13746		
MOLYCORP INC	PUMP	MF	6.14	AF03/12/1981	A 15786		
S: 31 T: 4 R: 12E JOHNSON							
JAMES C ROBISON & SONS	PUMP	IR	3.87	02/18/1976	A 14038		
BINDER FARMS	PUMP	IR	5.86	08/30/1974	A 13182		
<u>ELK CREEK</u>							
S: 33 T: 4 R: 11E JOHNSON							
MOLYCORP INC	PUMP	MF	6.14	AF03/12/1981	A 15788		
S: 36 T: 4 R: 11E JOHNSON							
GREG A KRUEGER	PUMP	IR	1.85	08/28/1975	A 13775		
GREG A KRUEGER	KRUEGER RESERVOIR	ST	26.56	AF08/28/1975	A 13776		
<u>KRUEGER RESERVOIR</u>							
S: 36 T: 4 R: 11E JOHNSON							
GREG A KRUEGER	PUMP	S1		07/08/1976	A 14305	A-13775	
KATIE KRUEGER ET AL	PUMP	SO		07/08/1976	A 14305		
<u>NEMAHA RIVER, BIG, NORTH FORK</u>							
S: 17 T: 3 R: 12E PAWNEE							
FLOYD P & LLOYD F VRTISKA	PUMP	IR	1.54	05/14/1976	A 14223		

WATER RIGHTS DATA  
CLAIMS AND APPLICATION IN DOWNSTREAM ORDER  
DIVISION NO. 1F

SOURCE LOCATION APPROPRIATOR	CARRIER	USE	PROVI. GRANT CFS	DATE OF PRIORITY	DOCKET/ APPLI. NUMBER	ANNOA.	FT. NT.
<u>NEMAHA RIVER, BIG, NORTH FORK</u>							
S: 17 T: 3 R: 12E PAWNEE							
LYNN F BINDER	PUMP NO. 2	IR	1.33	08/13/1947	A 4096		
LYNN F BINDER	PUMP	IR	1.33	07/21/1977	A 15038		
BINDER IRRIGATION	PUMP	IR	1.31	08/30/1974	A 13181		
S: 29 T: 3 R: 12E PAWNEE							
RICHARD & HOWARD BINDER	PUMP	IR	1.89	06/18/1975	A 13627		
S: 20 T: 3 R: 12E PAWNEE							
RICHARD BINDER	PUMP	IR	5.08	07/23/1974	A 13096		
S: 33 T: 3 R: 12E PAWNEE							
HOWARD & NORMA BINDER	PUMP	IR	.89	01/24/1940	A 3086		K
HOWARD & NORMA BINDER	PUMP	IR	.19	09/25/1941	A 3511		
HOWARD BINDER	PUMP	IR	4.90	06/18/1975	A 13628		
HOWARD & NORMA BINDER	PUMP	IR	.89	04/02/1976	A 14141	A-3086	D
HOWARD & NORMA BINDER	PUMP	IR	.19	04/02/1976	A 14142	A-3511	D
<u>TAYLOR BRANCH CREEK</u>							
S: 7 T: 2 R: 12E PAWNEE							
BINDER IRRIGATION	PUMP	IR	1.91	11/18/1974	A 13277		
S: 6 T: 2 R: 12E PAWNEE							
BINDER IRRIGATION	PUMP	IR	4.01	02/06/1974	A 12978		
<u>NEMAHA RIVER, BIG, NORTH FORK</u>							
S: 34 T: 3 R: 12E PAWNEE							
BINDER FARMS	PUMP	IR	1.54	08/30/1974	A 13183		
S: 33 T: 3 R: 12E PAWNEE							
BINDER FARMS	PUMP	IR	.26	08/15/1941	A 3487		
S: 12 T: 2 R: 12E PAWNEE							
RICHARD BINDER	PUMP	IR	2.44	11/12/1976	A 14551		
S: 18 T: 2 R: 13E RICHARDSON							
DONALD F HUNZEKER	PUMP	IR	2.60	01/16/1976	A 13947		
<u>DRY BRANCH</u>							
S: 31 T: 2 R: 13E RICHARDSON							
ROGER HUNZEKER	PUMP	IR	.22	02/13/1976	A 14026		
<u>LONG BRANCH</u>							
S: 5 T: 4 R: 12E JOHNSON							
NEMAHA NRD	LONG BRANCH RES. 71	ST	98.30	AF04/25/1979	A 15464		
<u>LONG BRANCH, TRIB. TO</u>							
S: 9 T: 4 R: 12E JOHNSON							
NEMAHA NRD	LONG BRANCH RES. 2	ST	133.40	AF04/25/1979	A 15462		
<u>LONG BRANCH RESERVOIR # 2</u>							
S: 9 T: 4 R: 12E JOHNSON							
NEMAHA NRD	PUMP	SO		02/17/1982	A 16062		
<u>LONG BRANCH, TRIB. TO</u>							
S: 17 T: 4 R: 12E JOHNSON							
NEMAHA NRD	LONG BRANCH RES. 3	ST	70.00	AF04/25/1979	A 15463		

DEPARTMENT OF WATER RESOURCES

WATER RIGHTS DATA  
CLAIMS AND APPLICATION IN DOWNSTREAM ORDER  
DIVISION NO. 1F

SOURCE LOCATION APPROPRIATOR	CARRIER	USE	PROVI. GRANT CFS	DATE OF PRIORITY	DOCKET/ APPLI. NUMBER	ANNOA.	FT. NT.
<u>LONG BRANCH, TRIB. TO</u>							
S: 15 T: 4 R: 12E NEMAHA NEMAHA NRD	LONG BRANCH RES. 4	ST	87.00	AF04/25/1979	A 15461		
S: 13 T: 4 R: 12E NEMAHA NEMAHA NRD	LONG BRANCH RES. N-1	ST	34.70	AF10/17/1984	A 16338		
S: 24 T: 4 R: 12E NEMAHA NEMAHA NRD	LONG BRANCH RES. 1-1	ST	7.50	AF07/06/1981	A 15913		
S: 29 T: 4 R: 13E NEMAHA NEMAHA NRD	LONG BRANCH RES. N-6	ST	57.00	AF10/17/1984	A 16339		
S: 31 T: 4 R: 13E NEMAHA NEMAHA NRD	LONG BRANCH RES. 70	ST	81.30	AF06/14/1982	A 16121		
S: 32 T: 4 R: 13E NEMAHA NEMAHA NRD	LONG BRANCH RES. N-5	ST	59.40	AF10/17/1984	A 16340		
<u>LONG BRANCH</u>							
S: 7 T: 3 R: 13E RICHARDSON PAUL BURGETT	PUMP	IR	4.29	09/06/1977	A 15104		
<u>LONG BRANCH, TRIB. TO</u>							
S: 5 T: 3 R: 13E RICHARDSON NEMAHA NRD	LONG BRANCH RES. 77	ST	53.40	AF06/26/1980	A 15664		
S: 8 T: 3 R: 13E RICHARDSON NEMAHA NRD	LONG BRANCH RES. 73	ST	102.60	AF08/18/1980	A 15706		
<u>LONG BRANCH</u>							
S: 20 T: 3 R: 13E RICHARDSON CLIFFORD SNOKE	PUMP	IR	1.34	09/14/1976	A 14461		
<u>CROOKED BRANCH</u>							
S: 21 T: 3 R: 13E RICHARDSON NEMAHA NRD	LONG BRANCH RES. 41	ST	146.50	AF06/26/1980	A 15663		
<u>CROOKED BRANCH, TRIB. TO</u>							
S: 21 T: 3 R: 13E RICHARDSON NEMAHA NRD	LONG BRANCH RES. 42	ST	44.90	AF06/26/1980	A 15667		
JAMES M STANDERFORD	PUMP	IR	.31	08/28/1980	A 15712		K
<u>LONG BRANCH</u>							
S: 29 T: 3 R: 13E RICHARDSON CLIFFORD SNOKE	PUMP	IR	2.40	09/14/1976	A 14460		
S: 28 T: 3 R: 13E RICHARDSON JOY STANDERFORD	PUMP	IR	1.10	12/19/1974	A 13325		
<u>KIRKHAM CREEK, TRIB. TO</u>							
S: 10 T: 3 R: 12E PAWNEE NEMAHA NRD	LONG BRANCH RES. P-8	ST	28.70	AF10/17/1984	A 16336		
S: 14 T: 3 R: 12E PAWNEE NEMAHA NRD	LONG BRANCH RES. P-3	ST	47.60	AF10/17/1984	A 16335		
S: 23 T: 3 R: 12E PAWNEE NEMAHA NRD	LONG BRANCH RES. P-4B	ST	25.60	AF06/14/1982	A 16122		
S: 24 T: 3 R: 12E PAWNEE NEMAHA NRD	LONG BRANCH RES. P-4A	ST	34.00	AF10/17/1984	A 16337		

WATER RIGHTS DATA  
CLAIMS AND APPLICATION IN DOWNSTREAM ORDER  
DIVISION NO. 1F

SOURCE LOCATION APPROPRIATOR	CARRIER	USE	PROV. GRANT CFS	DATE OF PRIORITY	DOCKET/ APPLI. NUMBER	ANNOA.	FT. NT.
<u>LONG BRANCH, TRIB. TO</u>							
S: 34 T: 3 R: 13E RICHARDSON NEMAHA NRD	LONG BRANCH RES. R-15	ST	26.70	AF06/26/1980	A 15666		
NEMAHA NRD	LONG BRANCH RES. R-3	ST	30.30	AF06/26/1980	A 15665		#
<u>NEMAHA RIVER, BIG, NORTH FORK</u>							
S: 13 T: 2 R: 13E RICHARDSON P S POLLARD ESTATE TRUST		PUMP	2.51	03/03/1981	A 15777		
S: 26 T: 2 R: 14E RICHARDSON FRANK HOGUE		PUMP	.80	03/21/1977	A 14833		
S: 31 T: 2 R: 15E RICHARDSON EUGENE E DOWELL		PUMP	4.15	07/11/1968	A 11482		
S: 34 T: 2 R: 15E RICHARDSON ROLAND C BURNS		PUMP	2.44	07/09/1980	A 15676		
S: 11 T: 1 R: 15E RICHARDSON STALDER CATTLE COMPANY		PUMP	2.19	07/12/1976	A 14318		
ELLA, RUBY & VELMA MARSH		PUMP	4.44	03/31/1977	A 14868		
<u>ROCK CREEK</u>							
S: 17 T: 3 R: 10E PAWNEE NEMAHA NRD	ROCK CREEK RES. 22-A	ST	84.60	AF03/29/1978	A 15218		
<u>ROCK CREEK, TRIB. TO</u>							
S: 30 T: 3 R: 10E PAWNEE NEMAHA NRD	ROCK CREEK RES. 3-4	ST	22.20	AF08/02/1973	A 12915		
S: 20 T: 3 R: 10E PAWNEE NEMAHA NRD	ROCK CREEK RES. 21-A	ST	68.80	AF08/02/1973	A 12914		
S: 17 T: 3 R: 10E PAWNEE NEMAHA NRD	ROCK CREEK RES. 23-A	ST	76.40	AF04/24/1978	A 15245		
S: 20 T: 3 R: 10E PAWNEE NEMAHA NRD	ROCK CREEK RES. 24-A	ST	67.80	AF09/19/1966	A 10953		
S: 21 T: 3 R: 10E PAWNEE NEMAHA NRD	WENZL DETENTION RES. 1-F	ST	28.50	AF11/02/1977	A 15134		
S: 16 T: 3 R: 10E PAWNEE NEMAHA NRD	ROCK CREEK RES. 2-1	ST	20.50	AF12/19/1968	A 11606		
S: 28 T: 3 R: 10E PAWNEE NEMAHA NRD	ROCK CREEK RES. 1-7	ST	29.40	AF07/06/1967	A 11193		
S: 27 T: 3 R: 10E PAWNEE NEMAHA NRD	ROCK CREEK RES. 11-A	ST	59.30	AF12/19/1968	A 11605		
<u>TURKEY CREEK</u>							
S: 13 T: 3 R: 10E PAWNEE MOLYCORP INC		PUMP	6.14	AF03/12/1981	A 15787		
<u>TURKEY CREEK, TRIB. TO</u>							
S: 4 T: 2 R: 10E PAWNEE GAME & PARKS COMMISSION	BURCHARD LAKE	ST	1798.00	AF09/09/1958	A 9646		
<u>TURKEY CREEK</u>							
S: 11 T: 1 R: 11E PAWNEE GERALD KOLBO		PUMP	1.69	06/27/1978	A 15286		

WATER RIGHTS DATA  
CLAIMS AND APPLICATION IN DOWNSTREAM ORDER  
DIVISION NO. 1F

SOURCE LOCATION APPROPRIATOR	CARRIER	USE	PROVI. GRANT CFS	DATE OF PRIORITY	DOCKET/ APPLI. NUMBER	ANNOA.	FT. NT.
<u>NEGRO BRANCH, TRIB. TO</u>							
S: 30 T: 1 R: 12E NEMAHA NRD	SOUTH FORK RES. 3-D	ST	167.10	AF11/01/1979	A 15598		
S: 31 T: 1 R: 12E NEMAHA NRD	SOUTH FORK RES. 3-C	ST	62.80	AF11/01/1979	A 15597		
S: 29 T: 1 R: 12E NEMAHA NRD	SOUTH FORK RESERVOIR 3-4	ST	10.60	AF01/27/1981	A 15756		
S: 34 T: 1 R: 12E NEMAHA NRD	SOUTH FORK RES. 3-1	ST	6.50	AF06/26/1980	A 15668		
<u>LORES BRANCH</u>							
S: 6 T: 1 R: 12E NEMAHA NRD	SOUTH FORK RES.	ST	75.80	AF02/07/1977	A 14692		
<u>LORES BRANCH, TRIB. TO</u>							
S: 6 T: 1 R: 12E NEMAHA NRD	SOUTH FORK RES. 2-6	ST	47.70	AF03/10/1977	A 14790		
S: 7 T: 1 R: 12E NEMAHA NRD	SOUTH FORK RES. 2-5	ST	31.40	AF03/10/1977	A 14793		
<u>LORES BRANCH</u>							
S: 17 T: 1 R: 12E NEMAHA NRD	SOUTH FORK RES. 2-A	ST	777.00	AF10/17/1984	A 16345		
<u>LORES BRANCH, TRIB. TO</u>							
S: 9 T: 1 R: 12E NEMAHA NRD	SOUTH FORK RES. 11-1	ST	36.00	AF03/10/1977	A 14785		
S: 27 T: 1 R: 12E NEMAHA NRD	SOUTH FORK RES. 1-1	ST	64.30	AF01/20/1978	A 15172		
<u>NEMAHA RIVER, BIG, SOUTH FORK</u>							
S: 24 T: 1 R: 12E VAUGHN KOESTER	PUMP	IR	1.43	08/07/1980	A 15702		
S: 19 T: 1 R: 13E KENNETH L ROHLMIEIER	PUMP	IR	1.60	07/23/1956	A 8685		
<u>NEMAHA RIVER, BIG, SOUTH FORK, TRIB. TO</u>							
S: 10 T: 1 R: 12E NEMAHA NRD	SOUTH FORK RES. 4-2	ST	110.50	AF03/10/1977	A 14789		
S: 7 T: 1 R: 13E NEMAHA NRD	SOUTH FORK RESERVOIR 14-4	ST	10.70	AF01/27/1981	A 15757		
S: 5 T: 1 R: 13E NEMAHA NRD	SOUTH FORK RESERVOIR 14-5	ST	6.10	AF01/27/1981	A 15754		
<u>NEMAHA RIVER, BIG, SOUTH FORK</u>							
S: 5 T: 1 R: 13E JOHN S & LOIS J WITTWER	PUMP	IR	1.75	11/12/1969	A 11822		
JOHN S & LOIS J WITTWER	PUMP	IR	2.63	05/20/1976	A 14232		
JOHN S & LOIS J WITTWER	PUMP	IR	3.96	12/11/1974	A 13308		
S: 34 T: 2 R: 13E GORDON UHRI	PUMP	IR	4.34	08/13/1970	A 12056		

WATER RIGHTS DATA  
CLAIMS AND APPLICATION IN DOWNSTREAM ORDER  
DIVISION NO. 1F

SOURCE LOCATION APPROPRIATOR	CARRIER	USE	PROVI. GRANT CFS	DATE OF PRIORITY	DOCKET/ APPLI. NUMBER	ANNO. T.	FT. NT.
<u>NEMAHA RIVER, BIG. SOUTH FORK</u>							
S: 33 T: 2 R: 13E RICHARDSON JAMES L HUNZEKER	PUMP	IR	1.48	02/13/1976	A 14025		
S: 34 T: 2 R: 13E RICHARDSON JOE R TICHY	PUMP	IR	.97	04/12/1977	A 14896		
<u>NEMAHA RIVER, BIG. SOUTH FORK, TRIB. TO NEMAHA NRD</u>							
S: 34 T: 2 R: 13E RICHARDSON	SOUTH FORK RESERVOIR 16-3	ST	4.60	AF01/27/1981	A 15755		
<u>NEMAHA RIVER, BIG. SOUTH FORK</u>							
S: 34 T: 2 R: 13E RICHARDSON EIS FAMILY FARM	PUMP	IR	.57	05/11/1977	A 14940		
S: 35 T: 2 R: 13E RICHARDSON GLENDON F LUTHY	PUMP	IR	3.31	12/07/1976	A 14577		
S: 36 T: 2 R: 13E RICHARDSON GLENDON F LUTHY ET AL	PUMP	IR	.98	12/07/1976	A 14578		
S: 36 T: 2 R: 13E RICHARDSON LEO MEISTER	PUMP	IR	.23	12/07/1976	A 14576		
<u>FOUR MILE CREEK, TRIB. TO NEMAHA NRD</u>							
S: 27 T: 1 R: 13E RICHARDSON CORNHUSKER COUNCIL	ABEL LAKE	ST	26.00	AF10/13/1958	A 9653		
<u>FOUR MILE CREEK</u>							
S: 11 T: 1 R: 13E RICHARDSON WILLIAM (MRS) LUGINBILL	PUMP	IR	2.57	08/30/1976	A 14431		
S: 12 T: 1 R: 13E RICHARDSON GEORGE & CAROLINE BEUTLER	PUMP	IR	1.06	08/30/1976	A 14430		
S: 6 T: 1 R: 14E RICHARDSON CHERRELYN SMITH	PUMP	IR	2.31	03/10/1966	A 10795		
<u>NEMAHA RIVER, BIG. SOUTH FORK</u>							
S: 4 T: 1 R: 14E RICHARDSON BINDER IRRIGATION	PUMP	IR	1.15	03/31/1947	A 4057		
S: 3 T: 1 R: 14E RICHARDSON HEASTY W & WARD H REESMAN	PUMP	IR	1.15	07/21/1977	A 15039	A-4057	D
S: 11 T: 1 R: 14E RICHARDSON MILES & MILES	PUMP	IR	1.60	12/08/1966	A 10994		K
S: 11 T: 1 R: 14E RICHARDSON MILES & MILES	PUMP	IR	1.64	10/22/1956	A 8925		K
<u>HONEY CREEK</u>							
S: 26 T: 1 R: 14E RICHARDSON ROLAND C BURNS	PUMP	IR	1.86	07/15/1974	A 13077		
S: 26 T: 1 R: 14E RICHARDSON STALDER CATTLE COMPANY	PUMP	IR	2.93	07/12/1976	A 14317		
<u>NEMAHA RIVER, BIG. SOUTH FORK</u>							
S: 8 T: 1 R: 15E RICHARDSON ROLAND C BURNS	PUMP	IR	.70	07/15/1974	A 13076		
S: 9 T: 1 R: 15E RICHARDSON EDWARD P SCHMIDT	PUMP	IR	1.56	11/16/1976	A 14559		
S: 9 T: 1 R: 15E RICHARDSON GALE H MARSH	PUMP	IR	1.29	08/18/1980	A 15707		K

WATER RIGHTS DATA  
CLAIMS AND APPLICATION IN DOWNSTREAM ORDER  
DIVISION NO. 1F

SOURCE LOCATION APPROPRIATOR	CARRIER	USE	PROVI. GRANT CFS	DATE OF PRIORITY	DOCKET/ APPLI. NUMBER	ANNOA.	FT. NT.
<u>ROCK CREEK</u>							
S: 25 T: 1 R: 14E RICHARDSON STALDER CATTLE COMPANY	PUMP	IR	5.21	07/12/1976	A 14316		
S: 30 T: 1 R: 15E RICHARDSON DONALD VONDERSCHMIDT	PUMP	IR	.23	01/15/1975	A 13357		K
S: 20 T: 1 R: 15E RICHARDSON ARTHUR L JONES	PUMP	IR	4.59	08/31/1976	A 14434		
S: 16 T: 1 R: 15E RICHARDSON SCHMIDT & HOEGER	PUMP	IR	1.50	11/16/1976	A 14560		
<u>NEMAHA RIVER, BIG, SOUTH FORK</u>							
S: 11 T: 1 R: 15E RICHARDSON GALE H MARSH	PUMP	IR	1.57	02/02/1967	A 11035		
<u>NEMAHA RIVER, BIG</u>							
S: 14 T: 1 R: 15E RICHARDSON GAYLORD W MARSH	PUMP	IR	1.03	05/07/1954	A 6286		
S: 18 T: 1 R: 16E RICHARDSON TOWLE REALTY COMPANY	PUMPS	IR	23.67	07/09/1968	A 11476		#
S: 17 T: 1 R: 16E RICHARDSON HEASTY W & WARD H REESMAN	PUMP	IR	6.77	12/08/1966	A 10995		
<u>NEMAHA RIVER, BIG, TRIB. TO</u>							
S: 19 T: 1 R: 16E RICHARDSON TOWLE REALTY COMPANY	TOWLE RESERVOIR	ST	75.20	AF06/18/1973	A 12886		
<u>NEMAHA RIVER, BIG</u>							
S: 22 T: 1 R: 16E RICHARDSON CITY OF FALLS CITY	CITY SUPPLY	DO	4.63	08/05/1936	A 2605		
S: 25 T: 1 R: 16E RICHARDSON JAMES A JONES	PUMP	IR	.49	03/15/1979	A 15435		
<u>WALNUT CREEK, TRIB. TO</u>							
S: 31 T: 1 R: 17E RICHARDSON MILTON BLETSCHER	PUMP	IR	.54	02/03/1954	A 5929		
S: 36 T: 1 R: 16E RICHARDSON DAVID D SICKEL	PUMP	IR	1.06	02/05/1975	A 13386		
<u>WALNUT CREEK</u>							
S: 25 T: 1 R: 16E RICHARDSON MARY J PARRIOTT	PUMP	IR	3.07	12/21/1976	A 14602		
<u>NEMAHA RIVER, BIG</u>							
S: 16 T: 1 R: 17E RICHARDSON HAROLD E WEINERT	PUMP	IR	.71	06/27/1956	A 8648		
<u>MUDDY CREEK</u>							
S: 3 T: 4 R: 13E NEMAHA LEONARD T GERDES	PUMP	IR	.25	09/09/1955	A 8069		K
<u>MUDDY CREEK, TRIB. TO</u>							
S: 10 T: 4 R: 13E NEMAHA LEONARD T GERDES	PUMP	IR	1.21	01/27/1967	A 11029		K

REPORT OF THE

WATER RIGHTS DATA  
CLAIMS AND APPLICATION IN DOWNSTREAM ORDER  
DIVISION NO. 1F

SOURCE LOCATION APPROPRIATOR	CARRIER	USE	PROVI. GRANT CFS	DATE OF PRIORITY	DOCKET/ APPLI. NUMBER	ANNOA.	FT. NT.
<u>MUDDY CREEK</u>							
S: 29 T: 4 R: 14E NEMAHA JAMES R GERDES	PUMP	IR	4.07	11/03/1977	A 15135		
KEISTER BROTHERS	PUMP	IR	2.01	08/12/1975	A 13733		
S: 32 T: 4 R: 14E NEMAHA LEONARD T GERDES	PUMP	IR	.14	04/21/1956	A 8502		
LEONARD T GERDES	PUMP	IR	2.00	07/13/1977	A 15032		K
S: 33 T: 4 R: 14E NEMAHA DEER CREEK CORPORATION	PUMP	IR	3.17	01/24/1977	A 14654		
<u>MUDDY CREEK, TRIB. TO</u>							
S: 28 T: 4 R: 14E NEMAHA NEMAHA NRD	MUDDY RESERVOIR NO. 10	ST	216.30	AF02/07/1977	A 14689		
<u>MUDDY RESERVOIR NO. 10</u>							
S: 28 T: 4 R: 14E NEMAHA NEMAHA NRD	PUMP	SO		05/21/1984	A 16302		
NEMAHA NRD	PUMP	SI		05/21/1984	A 16302	A-14654	
NEMAHA NRD	PUMP	SI		05/21/1984	A 16302	A-14830	
<u>MUDDY CREEK</u>							
S: 34 T: 4 R: 14E NEMAHA HAROLD G & RUTH R SMITH	PUMP	IR	1.60	03/21/1977	A 14830		
HAROLD G & RUTH R SMITH	PUMP	IR	6.03	08/12/1975	A 13732		
S: 18 T: 3 R: 15E RICHARDSON JOAN FANKHAUSER	PUMP	IR	1.96	07/26/1976	A 14346		
<u>HOOSIER CREEK, TRIB. TO</u>							
S: 9 T: 3 R: 15E RICHARDSON HARLEY PLATTER	PUMP	IR	.53	06/25/1979	A 15505		
<u>MUDDY CREEK, LITTLE</u>							
S: 24 T: 3 R: 14E RICHARDSON JAMES D LOCKARD	PUMP	IR	1.83	02/23/1976	A 14048		
S: 19 T: 3 R: 15E RICHARDSON JOAN FANKHAUSER	PUMP	IR	.81	08/25/1976	A 14418		
<u>MUDDY CREEK</u>							
S: 29 T: 3 R: 15E RICHARDSON RICHARD & JESSEMAN McMULLEN	PUMP	IR	8.64	05/28/1976	A 14243		
S: 16 T: 1 R: 17E RICHARDSON HAROLD E WEINERT	PUMP	IR	.68	07/26/1956	A 8688		
<u>CANADA CREEK, TRIB. TO</u>							
S: 2 T: 1 R: 17E RICHARDSON NEMAHA NRD	FROST-FROST RESERVOIR	ST	39.40	AF08/14/1979	A 15550		
<u>NEMAHA RIVER, BIG</u>							
S: 36 T: 1 R: 17E RICHARDSON ELIAS M BACHMAN	PUMPS	IR	3.70	07/25/1957	A 9538		
ELIAS M BACHMAN	PUMP	IR	4.00	02/06/1961	A 9887		



WATER RIGHTS DATA  
CLAIMS AND APPLICATION IN DOWNSTREAM ORDER  
DIVISION NO. 2A

SOURCE LOCATION APPROPRIATOR	CARRIER	USE	PROVI. GRANT CFS	DATE OF PRIORITY	DOCKET/ APPLI. NUMBER	ANNOVA.	FT. NT.
<u>LOUP RIVER, MIDDLE, SOUTH BRANCH</u>							
S: 35 T: 25 R: 36W CHERRY LEROY EVANS	EVANS RESERVOIR	ST	2.81	AF03/15/1984	A 16283		
<u>LOUP RIVER, MIDDLE</u>							
S: 6 T: 24 R: 32W HOOKER MARKER RANCHING, INC	PUMP	IR	2.35	03/20/1951	A 4824		
S: 11 T: 24 R: 31W HOOKER CLYDE D SEXTON	PUMP	IR	.54	04/13/1970	A 11919		
S: 18 T: 24 R: 31W HOOKER ARTHUR MATHEWS	PUMP	IR	1.02	03/15/1951	A 4820		
S: 9 T: 23 R: 29W THOMAS RALPH HARRELL	PUMP	IR	.15	06/28/1952	A 4982		K
S: 11 T: 23 R: 29W THOMAS FRANK WARREN	PUMP	IR		12/31/1984	A 16348		
S: 8 T: 23 R: 28W THOMAS ROBERT W BILTOFT	PUMP	IR	.41	04/19/1957	A 9462		
S: 9 T: 23 R: 28W THOMAS MARY WEIL	PUMP	IR	.50	02/25/1977	A 14758		
S: 10 T: 23 R: 28W THOMAS WERNER & WIESE	PUMP	IR	.09	06/07/1955	A 7637		K
S: 11 T: 23 R: 28W THOMAS WERNER LAND & CATTLE COMPANY, INC	PUMP	IR	1.77	01/18/1954	A 5878		
S: 11 T: 23 R: 28W THOMAS FLYING A CATTLE CO	PUMP	IR	1.52	07/07/1978	A 15289		
S: 6 T: 22 R: 25W BLAINE DOYLE G DOWSE	PUMP	IR	.01	04/23/1965	A 10621		K
S: 22 T: 22 R: 25W BLAINE SHINN TURKEYS INC	PUMP	IR	2.93	06/04/1973	A 12883		#
<u>DISMAL RIVER</u>							
S: 17 T: 21 R: 28W THOMAS DALY CATTLE COMPANY, INC	PUMP	IR	.47	12/04/1974	A 13302		#
<u>LOUP RIVER, MIDDLE</u>							
S: 32 T: 21 R: 21W BLAINE LOUP BASIN RECLAMATION DISTRICT	SARGENT CANAL	IR	198.20	07/06/1954	A 4841A		
<u>SHERMAN RESERVOIR</u>							
S: 32 T: 21 R: 21W BLAINE BUREAU OF RECLAMATION	SARGENT CANAL	SO		11/18/1963	A 10260C		
BUREAU OF RECLAMATION	SARGENT CANAL	SI		11/18/1963	A 10260C	A-4841A	
BUREAU OF RECLAMATION	SARGENT CANAL	SI		11/18/1963	A 10260C	A-12433	
BUREAU OF RECLAMATION	SARGENT CANAL	SI		11/18/1963	A 10260C	A-12637	
<u>LOUP RIVER, MIDDLE</u>							
S: 32 T: 21 R: 21W BLAINE LOUP BASIN RECLAMATION DISTRICT	SARGENT CANAL	IR	.76	11/22/1971	A 12433		
LOUP BASIN RECLAMATION DISTRICT	SARGENT CANAL	IR	.80	05/17/1972	A 12632		
LOUP BASIN RECLAMATION DISTRICT	SARGENT CANAL	ST	403.00	AF06/23/1977	A 14992		
	GEORGE R SEMLER RES.						

WATER RIGHTS DATA  
CLAIMS AND APPLICATION IN DOWNSTREAM ORDER  
DIVISION NO. 2A

SOURCE LOCATION APPROPRIATOR	CARRIER	USE	PROV. GRANT CFS	DATE OF PRIORITY	DOCKET/APPL. NUMBER	ANNOA.	FT. NT.
<u>SHERMAN RESERVOIR</u> S: 32 T: 21 R: 21W BLAINE LOUP BASIN RECLAMATION DISTRICT	SARGENT CANAL	SI		07/05/1977	A 15007	A-15029	
<u>LOUP RIVER, MIDDLE</u> S: 32 T: 21 R: 21W BLAINE LOUP BASIN RECLAMATION DISTRICT	SARGENT CANAL	IR	1.00	07/13/1977	A 15029		
<u>VICTORIA CREEK, TRIB. TO</u> S: 17 T: 19 R: 21W CUSTER CHARLES SARGENT JR	SARGENT RESERVOIR	ST	63.70	AF10/09/1962	A 10112		
<u>VICTORIA CREEK</u> S: 16 T: 19 R: 21W CUSTER DAVID CHRISTEN	PUMP	IR	1.75	11/26/1948	A 4377		
S: 1 T: 19 R: 21W CUSTER KENNETH MYERS	VICTORIA CANAL NO. 1	IR	.71	03/17/1894	D 210	D-212	
S: 6 T: 19 R: 20W CUSTER EMILY P MCGRAW	MCGRAW CANAL	IR	.84	07/23/1927	A 1945		K
EMILY P MCGRAW	MCGRAW CANAL	IR	.14	08/06/1928	A 2023		K
S: 1 T: 19 R: 21W CUSTER EMILY P MCGRAW	VICTORIA CANAL NO. 2	IR	.66	08/12/1926	A 1845		K
EMILY P MCGRAW	VICTORIA CANAL NO. 2	IR	2.71	07/17/1894	D 213		K
S: 6 T: 19 R: 20W CUSTER EMILY P MCGRAW	PUMP	IR	.14	06/04/1934	A 2398		K
<u>LOUP RIVER, MIDDLE</u> S: 10 T: 19 R: 19W CUSTER F ARCHIE DAINTON	PUMP	IR	.50	08/05/1946	A 3939		
S: 12 T: 19 R: 19W CUSTER LOUIS M HANSEN	PUMP	IR	1.67	02/25/1975	A 13438		
LOUIS M HANSEN	PUMP	IR	.23	05/17/1976	A 14228		
S: 7 T: 19 R: 18W CUSTER LOREN BRASS	PUMP	IR	2.52	08/07/1952	A 5007		
S: 9 T: 19 R: 18W CUSTER WENDELL A BRASS	PUMP	IR	1.78	09/26/1952	A 5036		
<u>SAND CREEK</u> S: 4 T: 19 R: 18W CUSTER JERALD A & DARLENE F AMCS	PUMP	IR	.76	08/12/1963	A 10233		
<u>LOUP RIVER, MIDDLE</u> S: 10 T: 19 R: 18W CUSTER MIDDLE LOUP RIVER PUBLIC POWER & IR DIST	CANAL NO. 1	IR	15.60	12/28/1932	A 2293		KT
MIDDLE LOUP RIVER PUBLIC POWER & IR DIST	CANAL NO. 1	IR	33.70	10/11/1946	A 3979A	A-2293	M
MIDDLE LOUP RIVER PUBLIC POWER & IR DIST	CANAL NO. 1	IR	17.30	10/11/1946	A 3979A		
MIDDLE LOUP RIVER PUBLIC POWER & IR DIST	CANAL NO. 1	IR	2.64	10/11/1946	A 3981A		
LESLIE SHEPPERD	CANAL NO. 1	IR	.61	07/26/1956	A 8692		
PAUL H SHEPPERD	CANAL NO. 1	IR	.90	10/24/1956	A 8930		
MIDDLE LOUP RIVER PUBLIC POWER & IR DIST	CANAL NO. 2	IR	16.80	12/28/1932	A 2293		KT

WATER RIGHTS DATA  
CLAIMS AND APPLICATION IN DOWNSTREAM ORDER  
DIVISION NO. 2A

SOURCE LOCATION APPROPRIATOR	CARRIER	USE	PROVI. GRANT CFS	DATE OF PRIORITY	DOCKET/ APPLI. NUMBER	ANNOA.	FT. NT.
<u>LOUP RIVER, MIDDLE</u>							
S: 10 T: 19 R: 18W CUSTER							
MIDDLE LOUP RIVER PUBLIC POWER & IR DIST	CANAL NO. 2	IR	1.36	01/04/1937	A 2678 R	P-229	K
MIDDLE LOUP RIVER PUBLIC POWER & IR DIST	CANAL NO. 2	IR	36.20	10/11/1946	A 3979B	A-2293	DM
MIDDLE LOUP RIVER PUBLIC POWER & IR DIST	CANAL NO. 2	IR	54.60	10/11/1946	A 3979B		M
MIDDLE LOUP RIVER PUBLIC POWER & IR DIST	CANAL NO. 2	IR	1.36	10/11/1946	A 3981B	A-2678	DK
MIDDLE LOUP RIVER PUBLIC POWER & IR DIST	CANAL NO. 2	IR	4.21	10/11/1946	A 3981B		K
MIDDLE LOUP RIVER PUBLIC POWER & IR DIST	CANAL NO. 2	IR	.96	10/22/1947	A 4131		
LEONARD, CHARLOTTE & RODNEY KAMARAD	CANAL NO. 2	IR	.35	08/16/1954	A 6623		
LAWRENCE WALDMANN	CANAL NO. 2	IR	1.09	03/28/1973	A 12842		
RECKLING, INC	CANAL NO. 2	IR					
S: 3 T: 18 R: 17W CUSTER							
JOHN E FISHER	PUMP	IR	.61	08/21/1953	A 5491		
<u>LOUP RIVER, MIDDLE, TRIB. TO</u>							
S: 15 T: 18 R: 17W CUSTER							
WILMA J ERIKSON	PUMP	IR	.73	04/17/1944	A 3714		
<u>LOUP RIVER, MIDDLE</u>							
S: 23 T: 18 R: 17W CUSTER							
IVAN HUNKINS	PUMP	IR	.29	02/06/1945	A 3806		
S: 26 T: 18 R: 17W CUSTER							
RICHARD HALL	PUMP	IR	.15	01/04/1937	A 2678 R	P-347	
RICHARD HALL	PUMP	IR	.15	10/11/1946	A 3981BR	P-347	D
RICHARD HALL	PUMP	IR	.93	10/11/1946	A 3981BR	P-348	
S: 35 T: 18 R: 17W CUSTER							
MIDDLE LOUP RIVER PUBLIC POWER & IR DIST	CANAL NO. 3	IR	28.30	12/28/1932	A 2293 R	P-378B	M
MIDDLE LOUP RIVER PUBLIC POWER & IR DIST	CANAL NO. 3	IR	.79	01/04/1937	A 2678 R	P-378B	
MIDDLE LOUP RIVER PUBLIC POWER & IR DIST	CANAL NO. 3	IR	61.10	10/11/1946	A 3979CR	P-378B	M
MIDDLE LOUP RIVER PUBLIC POWER & IR DIST	CANAL NO. 3	IR	127.50	10/11/1946	A 3979CR	P-371	
MIDDLE LOUP RIVER PUBLIC POWER & IR DIST	CANAL NO. 3	IR	.79	10/11/1946	A 3981CR	P-378B	D
MIDDLE LOUP RIVER PUBLIC POWER & IR DIST	CANAL NO. 3	IR	2.51	10/11/1946	A 3981CR	P-371	
MIDDLE LOUP RIVER PUBLIC POWER & IR DIST	CANAL NO. 3	IR	.98	11/08/1948	A 4360		
EMIL BUDZINSKI	CANAL NO. 3	IR	.57	03/05/1971	A 12179		
HAROLD GRIFFITHS	CANAL NO. 3	IR	.80	07/25/1975	A 13682		
NORMAN E STEPHENS	CANAL NO. 3	IR					
MIDDLE LOUP RIVER PUBLIC POWER & IR DIST	CANAL NO. 4	IR	39.40	12/28/1932	A 2293 R	P-378B	KM
MIDDLE LOUP RIVER PUBLIC POWER & IR DIST	CANAL NO. 4	IR	.60	01/04/1937	A 2678 R	P-378B	K
MIDDLE LOUP RIVER PUBLIC POWER & IR DIST	CANAL NO. 4	IR	85.00	10/11/1946	A 3979DR	P-378B	M
MIDDLE LOUP RIVER PUBLIC POWER & IR DIST	CANAL NO. 4	IR	77.40	10/11/1946	A 3979DR	P-371	
MIDDLE LOUP RIVER PUBLIC POWER & IR DIST	CANAL NO. 4	IR	.60	10/11/1946	A 3981DR	P-378B	D
MIDDLE LOUP RIVER PUBLIC POWER & IR DIST	CANAL NO. 4	IR	9.39	10/11/1946	A 3981DR		
ELWOOD EVANS	CANAL NO. 4	IR	1.79	01/31/1953	A 5139		
WILLIAM & JAMES COUTON	CANAL NO. 4	IR	4.52	03/15/1963	A 10161		
LOUIE KASLON	CANAL NO. 4	IR	.80	04/12/1963	A 10175		
MELVIN MOSTEK	CANAL NO. 4	IR	.97	03/30/1971	A 12197		
WILLIAM A BOWNESS	CANAL NO. 4	IR	1.00	03/30/1971	A 12198		
ANDREW GOC	CANAL NO. 4	IR	.84	06/26/1972	A 12673		

WATER RIGHTS DATA  
CLAIMS AND APPLICATION IN DOWNSTREAM ORDER  
DIVISION NO. 2A

SOURCE LOCATION APPROPRIATOR	CARRIER	USE	PROVI. GRANT CFS	DATE OF PRIORITY	DOCKET/ APPLI. NUMBER	ANNOA.	FT. NT.
<u>LOUP RIVER, MIDDLE</u>							
S: 35 T: 18 R: 17W CUSTER							
JOHN L HEIL	CANAL NO. 4	1R	1.11	05/27/1975	A 13590		
WILLARD N & DORIS M HILL	CANAL NO. 4	1R	.62	04/25/1953	A 5284	R P-439	
LOUP BASIN RECLAMATION DISTRICT	FARWELL MAIN CANAL	1R	703.50	07/06/1954	A 4423		
LOUP BASIN RECLAMATION DISTRICT	FARWELL MAIN CANAL	ST	68120.00	AF07/06/1954	A 4923A		
	SHERMAN RESERVOIR	1R	21.13	07/06/1954	A 5710		
LOUP BASIN RECLAMATION DISTRICT	FARWELL MAIN CANAL	1R	4.57	11/18/1964	A 10470		
LOUP BASIN RECLAMATION DISTRICT	FARWELL MAIN CANAL	ST	433.90	AF10/25/1973	A 12956		
LOUP BASIN RECLAMATION DISTRICT	FARWELL SOUTH CANAL RES.						
MAX D HICKMAN	PUMP	1R	.35	10/23/1939	A 2995		K
S: 1 T: 17 R: 17W CUSTER							
FELLS & NOLL	PUMP	1R	1.26	03/27/1944	A 3703		K
<u>COTTONWOOD CREEK</u>							
S: 8 T: 17 R: 16W VALLEY							
WILLARD N & DORIS M HILL	PUMP	1R	.39	06/01/1953	A 5337		
<u>LEE CREEK</u>							
S: 19 T: 17 R: 16W VALLEY							
HARRY RITZ	LEWIN RESERVOIR	ST	49.00	AF06/07/1946	A 3913	R P-383	
<u>LEWIN RESERVOIR</u>							
S: 19 T: 17 R: 16W VALLEY							
HARRY RITZ	PUMP	SO		08/01/1967	A 11216		#
<u>COB CREEK</u>							
S: 24 T: 15 R: 15W SHERMAN							
GILBERT DZINGLE	PUMP	1R	.43	10/13/1964	A 10456		
<u>WIGGLE CREEK</u>							
S: 5 T: 14 R: 14W SHERMAN							
ELVIN R WHEELER	PUMP	1R	.86	03/19/1976	A 14106		
<u>LOUP RIVER, MIDDLE, TRIB. TO</u>							
S: 16 T: 14 R: 14W SHERMAN							
THRESA SMEDRA	PUMP	1R	.21	09/30/1946	A 3971		K
<u>LOUP RIVER, MIDDLE</u>							
S: 16 T: 14 R: 14W SHERMAN							
DALE D BALS	PUMP	1R	.42	01/15/1941	A 3368		
DALE D BALS	PUMP	1R	.49	12/01/1954	A 6875		
S: 26 T: 14 R: 14W SHERMAN							
EARL KLAUSEN ET AL	KLAUSEN CANAL	1R	2.17	08/14/1929	A 2095		
S: 26 T: 13 R: 13W SHERMAN							
LEONARD PRITSCHAU	PUMP	1R	.33	11/22/1974	A 13283		
TIM PRITSCHAU	PUMP	1R	1.24	12/15/1980	A 15737		
S: 25 T: 13 R: 13W SHERMAN							
FISHER TRUSTEES	PUMP	1R	.36	10/24/1940	A 3307		

WATER RIGHTS DATA  
CLAIMS AND APPLICATION IN DOWNSTREAM ORDER  
DIVISION NO. 2A

SOURCE LOCATION APPROPRIATOR	CARRIER	USE	PROVI. GRANT CFS	DATE OF PRIORITY	DOCKET/ APPLI. NUMBER	ANNOA.	FT. NT.
<u>LOUP RIVER, MIDDLE, TRIB. TO</u>							
S: 25 T: 13 R: 13W SHERMAN DENIS A & DORIS KLAUSEN	PUMP	IR	.18	07/27/1955	A 7798		
<u>LOUP RIVER, MIDDLE</u>							
S: 29 T: 13 R: 12W HOWARD TATE REIMERS & JOHNSON ES	PUMP	IR		06/11/1984	A 16305		
LESLIE A JOHNSON	PUMP	IR	.55	06/07/1972	A 12650		
ANITA L PEDERSEN	PUMP	IR	.99	01/20/1961	A 9883		
LARRY R SMITH	PUMP	IR	.54	04/23/1976	A 14189		
CHARLES T HYDE	PUMP	IR	.52	12/23/1975	A 13919		
S: 28 T: 13 R: 12W HOWARD ERIC & ANITA PEDERSEN	PUMP	IR	.97	04/25/1978	A 15246		
WALTER A FRIES	PUMP	IR	.97	05/07/1930	A 2139		
<u>DEER CREEK</u>							
S: 8 T: 13 R: 12W HOWARD ADOLPH G & KATHRYN A CYBORON	PUMP	IR	1.03	07/16/1968	A 11491		
S: 17 T: 13 R: 12W HOWARD RAYMOND B & HENRIETTA CYBORON	PUMP	IR	1.93	09/09/1964	A 10439		
S: 21 T: 13 R: 12W HOWARD ANITA L PEDERSEN	PUMP	IR	.73	05/08/1980	A 15645		K
<u>LOUP RIVER, SOUTH</u>							
S: 21 T: 18 R: 26W LOGAN EUGENE D & JERRY W KRAMER	PUMP	IR	.73	12/02/1953	A 5765		
S: 28 T: 18 R: 26W LOGAN RONALD D LARSON	PUMP	IR	.43	07/30/1954	A 6529		
S: 27 T: 18 R: 26W LOGAN RONALD D LARSON	PUMP	IR	1.03	12/05/1975	A 13894		
S: 35 T: 18 R: 26W LOGAN DENNIS BEATTY	PUMP	IR	1.65	09/29/1954	A 6740		
S: 12 T: 17 R: 26W LOGAN STANLEY DETERDING	PUMP	IR	.87	01/21/1969	A 11621		
S: 9 T: 16 R: 24W CUSTER ROGER & MARION CHESLEY	PUMP	IR	.30	03/01/1965	A 10548		
OLE S & DGNN A S CHESLEY	PUMP	IR	2.30	09/27/1928	A 2037		
S: 3 T: 16 R: 24W CUSTER MARSHALL J WOODHARD	PUMP	IR	.67	02/08/1954	A 5942		
S: 2 T: 15 R: 23W CUSTER LILLIAN E PAYTON	PUMP	IR	1.08	12/24/1953	A 5816		
TONY R & BEVERLY J PITKIN	PUMP	IR	.50	04/28/1975	A 13568		
LEO WENDORFF	PUMP	IR	.26	07/27/1976	A 14349		
<u>WIGGLE CREEK</u>							
S: 2 T: 15 R: 23W CUSTER KARL L REINHARD	REINHARD RESERVOIR	ST	8.00	AF08/10/1978	A 15314		

WATER RIGHTS DATA  
CLAIMS AND APPLICATION IN DOWNSTREAM ORDER  
DIVISION NO. 2A

SOURCE LOCATION APPROPRIATOR	CARRIER	USE	PROVI. GRANT CFS	DATE OF PRIORITY	DOCKET/ APPLI. NUMBER	ANNOA.	FT. NT.
<u>LOUP RIVER, SOUTH</u>							
S: 2 T: 15 R: 23W CUSTER KENNETH D WELCH	PUMP	IR	.26	12/30/1975	A 13922		
S: 1 T: 15 R: 23W CUSTER E K LICHTENBERGER	PUMP	IR	1.21	08/25/1969	A 11783		
S: 6 T: 15 R: 22W CUSTER ALMA R LICHTENBERGER	PUMP	IR	1.61	06/18/1954	A 6368		
S: 22 T: 15 R: 22W CUSTER VERNON K HICKENBOTTOM	PUMP	IR	.49	04/10/1981	A 15837		K
S: 24 T: 15 R: 22W CUSTER PAULSEN FARMS	PUMP	IR	.30	11/19/1940	A 3332		
S: 30 T: 15 R: 21W CUSTER PAULSEN FARMS	PUMP	IR	.89	03/14/1950	A 4618		
STANLEY & DONNA HELBERG	PUMP	IR	1.30	02/29/1972	A 12526		
S: 9 T: 14 R: 21W CUSTER MACK B HORN	PUMP	IR	.81	07/01/1970	A 11986		K
GAME & PARKS COMMISSION	PUMP	IR	.93	09/13/1934	A 2475	R P-334	
S: 10 T: 14 R: 21W CUSTER ALVIN B EICHELBERGER	PUMP	IR	.45	06/21/1940	A 3186		
S: 15 T: 14 R: 21W CUSTER TIERNEY LAND & CATTLE, INC	PUMP	IR	.58	07/30/1954	A 6526		
S: 10 T: 14 R: 21W CUSTER TIERNEY LAND & CATTLE, INC	PUMP	IR	2.25	03/19/1956	A 8436		
S: 15 T: 14 R: 21W CUSTER GAME & PARKS COMMISSION	PUMP	IR	1.68	03/01/1957	A 9277		
<u>LOUP RIVER, SOUTH, TRIB. TO</u>							
S: 15 T: 14 R: 21W CUSTER GAME & PARKS COMMISSION	PRESSY FISH POND	ST	9.50	AF06/28/1965	A 10645		
<u>LOUP RIVER, SOUTH</u>							
S: 13 T: 14 R: 21W CUSTER CORA V GLENDY	PUMP	IR	.66	07/06/1940	A 3195		
CORA V GLENDY	PUMP	IR	.27	10/11/1940	A 3290		
<u>ASH CREEK</u>							
S: 7 T: 14 R: 20W CUSTER SOUTH LOUP VALLEY ASH CREEK RANCH, INC	PUMP	IR	2.95	05/17/1932	A 2271		
<u>LOUP RIVER, SOUTH</u>							
S: 7 T: 14 R: 20W CUSTER SOUTH LOUP VALLEY ASH CREEK RANCH, INC	PUMP	IR	.59	05/28/1956	A 8589		
S: 21 T: 14 R: 20W CUSTER MABEL M MYERS	PUMP	IR	2.04	04/25/1977	A 14918		
S: 28 T: 14 R: 20W CUSTER DOBESH & MAUPIN	PUMP	IR	.96	05/12/1954	A 6289		
S: 34 T: 14 R: 20W CUSTER GLENN E THOMAS	PUMP	IR	1.79	06/01/1953	A 5338		

DEPARTMENT OF WATER RESOURCES

WATER RIGHTS DATA  
CLAIMS AND APPLICATION IN DOWNSTREAM ORDER  
DIVISION NO. 2A

SOURCE LOCATION APPROPRIATOR	CARRIER	USE	PROVI. GRANT CFS	DATE OF PRIORITY	DOCKET/ APPLI. NUMBER	ANNOA.	FT. NT.
<u>LOUP RIVER, SOUTH</u>							
S: 34 T: 14 R: 20W CUSTER							
CHARLES & BONNIE DOBESH	PUMP	IR	.38	05/12/1954	A 6290		
LOUISE M HORN	PUMP	IR	.49	03/28/1955	A 7285		
M DEAN HORN	PUMP	IR	.76	06/03/1975	A 13606		
S: 2 T: 13 R: 20W CUSTER							
ROY FERGUSON	PUMP	IR	1.46	05/12/1954	A 6288		
S: 1 T: 13 R: 20W CUSTER							
LOUISE M HORN	PUMP	IR	.79	03/30/1954	A 6155		
M DEAN HORN	PUMP	IR	.73	06/25/1975	A 13637		
PAULSEN FARMS	PUMP	IR	1.65	02/16/1977	A 14730		
S: 7 T: 13 R: 19W CUSTER							
GALE J HORN	PUMP	IR	1.33	03/07/1977	A 14776		
NEIL WOOD	PUMP	IR	1.83	08/17/1956	A 8753		
<u>DEER CREEK</u>							
S: 8 T: 13 R: 19W CUSTER							
PHILLIP POPP	PUMP	IR	1.00	03/07/1946	A 3881		
<u>LOUP RIVER, SOUTH</u>							
S: 15 T: 13 R: 19W CUSTER							
HAROLD W GEORGE	PUMP	IR	.39	03/03/1965	A 10552		
S: 23 T: 13 R: 19W CUSTER							
GEORGE H POPP	PUMP	IR	.34	07/21/1976	A 14334		
S: 30 T: 13 R: 18W CUSTER							
ROSS SHOEMAKER	PUMP	IR	.86	04/05/1974	A 13014		
DAUGHERTY & SHOEMAKER	PUMP	IR	2.00	07/26/1974	A 13105		
S: 4 T: 12 R: 18W BUFFALO							
WILLIAM P WINTER JR	PUMP	IR	.84	07/21/1953	A 5400		
<u>OTTER CREEK, TRIB. TO</u>							
S: 18 T: 12 R: 18W BUFFALO							
ROY B JUDY	JUDY RESERVOIR	ST	45.00	AF04/17/1941	A 3429		
<u>LOUP RIVER, SOUTH</u>							
S: 3 T: 12 R: 18W BUFFALO							
ELMER H HARNAGEL	PUMP	IR	2.09	02/06/1953	A 5148		
WAYNE D NICHOLS	PUMP	IR	.64	08/10/1977	A 15072		
S: 11 T: 12 R: 18W BUFFALO							
RUBY E & LESLIE E BENTLEY	PUMP	IR	.36	07/24/1967	A 11209		K
S: 12 T: 12 R: 18W BUFFALO							
JOHN A & EVA J ECKHOUT	PUMP	IR	.42	08/28/1953	A 5515		
JOHN A & EVA J ECKHOUT	PUMP	IR	.27	10/26/1966	A 10973		
S: 7 T: 12 R: 17W BUFFALO							
JOHN A ECKHOUT	PUMP	IR	.67	02/14/1975	A 13404		
JAMES D ECKHOUT	PUMP	IR	.72	07/11/1975	A 13650		
S: 17 T: 12 R: 17W BUFFALO							
LINDY CARMAN	PUMP	IR	.42	06/07/1954	A 6359		

WATER RIGHTS DATA  
CLAIMS AND APPLICATION IN DOWNSTREAM ORDER  
DIVISION NO. 2A

SOURCE LOCATION APPROPRIATOR	CARRIER	USE	PROVI. GRANT CFS	DATE OF PRIORITY	DOCKET/ APPLI- NUMBER	AMNOTA.	FT. NT.
<u>LOUP RIVER, SOUTH</u>							
S: 17 T: 12 R: 17W BUFFALO							
LINDY CARMAN	PUMP	IR	.34	01/21/1957	A 9120		
LINDY CARMAN	PUMP	IR	.93	08/11/1972	A 12714		
COOL, COOL & COOL	PUMP	IR	.51	08/23/1976	A 14415		
S: 27 T: 12 R: 17W BUFFALO							
RIESSLAND BROTHERS	PUMP	IR	.93	07/20/1955	A 7788		
S: 26 T: 12 R: 17W BUFFALO							
SWENSON TRUST	PUMP	IR	3.27	10/30/1953	A 5688		
S: 36 T: 12 R: 17W BUFFALO							
GLEN JANITSCHHECK	PUMP	IR	.93	02/25/1957	A 9249		
S: 31 T: 12 R: 16W BUFFALO							
ESTHER E LAMMERS	PUMP	IR	.89	08/23/1957	A 9556		
S: 6 T: 11 R: 16W BUFFALO							
LAURENCE C DOWNEY	PUMP	IR	.43	05/13/1974	A 13031		
S: 4 T: 11 R: 16W BUFFALO							
RODNEY ROYLE	PUMP	IR	1.18	10/05/1953	A 5625		
G A RASMUSSEN	PUMP	IR	.72	06/27/1975	A 13639		
S: 3 T: 11 R: 16W BUFFALO							
FRANK L NICKMAN	PUMP	IR	.47	05/02/1960	A 9819		
S: 2 T: 11 R: 16W BUFFALO							
LLOYD & MILDRED LAMMERS	PUMP	IR	.15	07/16/1940	A 3202		K
S: 35 T: 12 R: 16W BUFFALO							
NORMAN HAND	PUMP	IR	.08	10/07/1940	A 3282		
S: 36 T: 12 R: 16W BUFFALO							
AXEL RASMUSSEN	PUMP	IR	1.63	07/24/1964	A 10399		
<u>DRY CREEK</u>							
S: 22 T: 12 R: 16W BUFFALO							
RONALD COPE	PUMP	IR	1.07	06/19/1969	A 11731		
S: 25 T: 12 R: 16W BUFFALO							
HELEN SMITH	PUMP	IR	.26	12/05/1969	A 11837		
S: 30 T: 12 R: 15W BUFFALO							
DEANE W HADWIGER ET AL	PUMP	IR	1.50	08/15/1961	A 9970		
<u>LOUP RIVER, SOUTH</u>							
S: 28 T: 12 R: 15W BUFFALO							
CHARLES D & WALTER TILLSON	PUMP	IR	1.37	12/28/1894	D 236 R P-354		
<u>SAND CREEK, TRIB. TO</u>							
S: 5 T: 11 R: 15W BUFFALO							
R A EATON	EATON RESERVOIR	ST	29.00	AF10/13/1944	A 3776		
<u>CEDAR CREEK</u>							
S: 2 T: 11 R: 15W BUFFALO							
GLEN L BATEMAN ET AL	PUMP	IR	.69	07/28/1976	A 14354		
<u>LOUP RIVER, SOUTH</u>							
S: 25 T: 12 R: 15W BUFFALO							
DANIEL K JOHNSON	PUMP	IR	3.78	04/24/1975	A 13564		

DEPARTMENT OF WATER RESOURCES



WATER RIGHTS DATA  
CLAIMS AND APPLICATION IN DOWNSTREAM ORDER  
DIVISION NO. 2A

SOURCE LOCATION APPROPRIATOR	CARRIER	USE	PROV. / GRANT CFS	DATE OF PRIORITY	DOCKET/ APPL. / NUMBER	ANNO. / P-	FT. NT.
<u>LOUP RIVER, SOUTH</u>							
S: 19 T: 12 R: 14W BUFFALO DALE & DELORES HONGSERMEIER	PUMP	IR	.71	12/28/1894	D 236 R	P-355	
S: 20 T: 12 R: 14W BUFFALO IVAN H FINKE	PUMP	IR	.86	09/13/1954	A 6687		
<u>MUD (BEAVER) CREEK</u>							
S: 18 T: 16 R: 19W CUSTER CECIL GOLDEN	PUMP	IR	.15	05/04/1955	A 7442		
VIOLET GOLDEN	PUMP	IR	2.26	08/12/1982	A 16138		
ADAMS LAND & CATTLE CO	PUMP	IR	.47	01/03/1929	A 2059		
S: 17 T: 16 R: 19W CUSTER NORMA J ELLINGSON	PUMP	IR	.18	07/24/1940	A 3210		
S: 22 T: 16 R: 19W CUSTER JANESVILLE FARMS, INC	PUMP	IR	.42	07/23/1946	A 3930		
S: 35 T: 16 R: 19W CUSTER WILLARD W & MYRA I KELLER	PUMP	IR	.91	11/06/1974	A 13261		
S: 31 T: 16 R: 18W CUSTER HAROLD S HUNKINS	PUMP	IR	.46	11/10/1939	A 3015		
S: 9 T: 15 R: 18W CUSTER VILLAGE OF ANSLEY	ANSLEY RESERVOIR	ST	14.00	AF04/17/1957	A 9454		
S: 16 T: 15 R: 18W CUSTER BERNARD J PETRICK	PUMP	IR	.94	07/14/1978	A 15294		
S: 15 T: 15 R: 18W CUSTER LYLE O & JANICE L LOVITT	PUMP	IR	.74	05/23/1960	A 9825		
S: 14 T: 15 R: 18W CUSTER MELVIN CLINGER	PUMP	IR	1.51	05/25/1965	A 10635		
S: 25 T: 15 R: 18W CUSTER JODI RABER	PUMP	IR	1.55	12/10/1952	A 5106		
ETHAN B & GEORGIA J HOWARD	PUMP	IR	.39	10/04/1937	A 2794		
S: 30 T: 15 R: 17W CUSTER DONALD D JONES	PUMP	IR	1.67	07/12/1952	A 4986		
S: 31 T: 15 R: 17W CUSTER HARRY R BOYLES	PUMP	IR	.55	08/11/1966	A 10924		
HOWARD E JAESCHKE	PUMP	IR	2.41	11/10/1928	A 2051		
S: 32 T: 15 R: 17W CUSTER ARDEN CHAMBERLIN	PUMP	IR	.96	07/18/1975	A 13657		
EDITH BURNS	PUMP	IR	.13	04/23/1929	A 2079		
W C CHAMBERLIN	PUMP	IR	.52	07/15/1940	A 3200		
S: 33 T: 15 R: 17W CUSTER ROBERT G BURNS	PUMP	IR	.57	03/20/1981	A 15794		
ORRIN HOBLYN	PUMP	IR	2.19	07/20/1970	A 12012		
OTHA F LOVITT	PUMP	IR	.69	06/16/1967	A 11176		
S: 34 T: 15 R: 17W CUSTER WENDELL R LOVITT	PUMP	IR	.44	06/16/1967	A 11175		

WATER RIGHTS DATA  
CLAIMS AND APPLICATION IN DOWNSTREAM ORDER  
DIVISION NO. 2A

SOURCE LOCATION APPROPRIATOR	CARRIER	USE	PROV. GRANT CFS	DATE OF PRIORITY	DOCKET/ APPLI. NUMBER	ANNOA.	FT. NT.
<u>MUD (BEAVER) CREEK</u>							
S: 34 T: 15 R: 17W CUSTER DEAN WILLOUGHBY	PUMP	IR	1.10	02/08/1927	A 1896		
S: 35 T: 15 R: 17W CUSTER BERNARD W WAGNER	PUMP	IR	1.42	01/09/1975	A 13352		
S: 34 T: 15 R: 17W CUSTER BERNARD W WAGNER	PUMP	IR	.99	06/05/1946	A 3912		
S: 2 T: 14 R: 17W CUSTER GERALD L NELSON	PUMP	IR	.80	06/06/1955	A 7635		
S: 11 T: 14 R: 17W CUSTER GERALD L NELSON	PUMP	IR	.23	03/01/1940	A 3100		
NEAL E & BONNIE B WILSON	PUMP	IR	.53	05/25/1948	A 4273		
S: 13 T: 14 R: 17W CUSTER LAVERN A & HAROLD J FRANSSSEN	PUMP	IR	1.21	08/20/1926	A 1848		
HAROLD & PATRICIA HIRD	PUMP	IR	1.70	10/09/1956	A 8892		
<u>DUTCH CREEK</u>							
S: 26 T: 14 R: 17W CUSTER LAURA M ALBERTSEN	UNICK RESERVOIR	ST	82.70	AF06/01/1983	A 16202		
<u>MUD (BEAVER) CREEK</u>							
S: 18 T: 14 R: 16W SHERMAN LAVERN A & HAROLD J FRANSSSEN	PUMP	IR	.49	08/08/1975	A 13722		
S: 20 T: 14 R: 16W SHERMAN WALTER H FELDMAN	PUMP	IR	1.00	03/02/1949	A 4442		
S: 29 T: 14 R: 16W SHERMAN TREMA LEWIS	PUMP	IR	.99	07/29/1963	A 10226		
ALBERI H & BUELAH KIEBORZ	PUMP	IR	.41	01/18/1965	A 10515		
S: 28 T: 14 R: 16W SHERMAN VERNON UNICK	PUMP	IR	1.93	08/16/1967	A 11228		
EDGAR C BANKER	PUMP	IR	.02	05/14/1955	A 7473		
ARTHUR E MADSEN	PUMP	IR	.53	03/12/1940	A 3115		
S: 34 T: 14 R: 16W SHERMAN ARTHUR E MADSEN	PUMP	IR	1.39	04/13/1955	A 7307		
S: 33 T: 14 R: 16W SHERMAN ARTHUR E MADSEN	PUMP	IR	.64	05/31/1934	A 2391		
CASH L & ARLENE F HARDYD	PUMP	IR	.27	12/01/1954	A 6874		
S: 34 T: 14 R: 16W SHERMAN HENRY CHRISTENSEN	PUMP	IR	.86	10/11/1973	A 12952		
E DUANE & SHIRLEY E REYNOLDS	PUMP	IR	1.04	03/25/1965	A 10580		
S: 27 T: 14 R: 16W SHERMAN FLOYD CORNFORD	PUMP	IR	1.21	04/25/1979	A 15465		
S: 34 T: 14 R: 16W SHERMAN E DUANE & SHIRLEY E REYNOLDS	PUMP	IR	.17	01/29/1945	A 3801		
S: 35 T: 14 R: 16W SHERMAN E DUANE & SHIRLEY E REYNOLDS	PUMP	IR	.23	01/31/1944	A 3677		

WATER RIGHTS DATA  
CLAIMS AND APPLICATION IN DOWNSTREAM ORDER  
DIVISION NO. 2A

SOURCE LOCATION APPROPRIATOR	CARRIER	USE	PROVI. GRANT CFS	DATE OF PRIORITY	DOCKET/ APPLI. NUMBER	ANNOA.	FT. NT.
<u>MUD (BEAVER) CREEK</u>							
S: 35 T: 14 R: 16W SHERMAN							
HENRY (MRS) CHRISTENSEN	PUMP	IR	.21	11/07/1955	A 8245		
LUCILE JOHNSON	PUMP	IR	.34	03/03/1955	A 7181		
ROBERT SWELEY	PUMP	IR	1.50	08/29/1980	A 15714		
S: 1 T: 13 R: 16W SHERMAN							
ELMER H KOHLS	PUMP	IR	.06	12/30/1946	A 4016		
ELMER H KOHLS	PUMP	IR	.13	07/16/1943	A 3625		
<u>CLEAR CREEK, TRIB. TO</u>							
S: 36 T: 17 R: 18W CUSTER							
KARL KAE LIN	WELSH RESERVOIR	ST	28.00	AF05/02/1941	A 3437		
<u>CLEAR CREEK</u>							
S: 1 T: 15 R: 17W CUSTER							
ARNOLD E & MARGUERITE M HURT	PUMP	IR	.23	08/22/1928	A 2026		K
S: 21 T: 15 R: 16W SHERMAN							
VOCKE & MACIEJEWSKI	PUMP	IR	.72	03/20/1963	A 10162		
S: 3 T: 14 R: 16W SHERMAN							
DELBERT BURTON	PUMP	IR	.22	07/31/1948	A 4317		K
S: 9 T: 14 R: 16W SHERMAN							
ROD & SID SNOW	PUMP	IR	1.11	04/27/1971	A 12239		
S: 35 T: 14 R: 16W SHERMAN							
LUCILE JOHNSON	PUMP	IR	.25	03/03/1955	A 7182		K
<u>MUD (BEAVER) CREEK</u>							
S: 36 T: 14 R: 16W SHERMAN							
JOHN H GUTHARD	PUMP	IR	.53	02/26/1971	A 12170		
S: 1 T: 13 R: 16W SHERMAN							
CARL W & GRACE M KUCERA	PUMP	IR	.51	09/25/1939	A 2973		
S: 12 T: 13 R: 16W SHERMAN							
CLYDE MCFADDEN	PUMP	IR	.44	01/15/1941	A 3369		
LLOYD H UNICK	PUMP	IR	1.43	08/25/1956	A 8777		
MYRL O CRIFFIELD	PUMP	IR	2.03	07/26/1963	A 10224		
S: 13 T: 13 R: 16W SHERMAN							
DELORES E WEST	PUMP	IR	.44	03/11/1946	A 3883		
LAFE W WILSON	PUMP	IR	1.54	03/05/1970	A 11886		
S: 24 T: 13 R: 16W SHERMAN							
VERNA J TESMER	PUMP	IR	.15	05/08/1944	A 3723		
S: 29 T: 13 R: 15W SHERMAN							
LIZETTA BROWN	PUMP	IR	1.40	08/20/1977	A 15085		
JOHN F ADEN	PUMP	IR	.12	03/11/1946	A 3882		
LEROY A LAMMERS	PUMP	IR	.34	04/07/1971	A 12210		
WENDALL F RASMUSSEN	PUMP	IR	1.56	04/08/1966	A 10827		
WENDALL F RASMUSSEN	PUMP	IR	.27	01/25/1956	A 8330		
S: 28 T: 13 R: 15W SHERMAN							
CAROLYN A LARSON	PUMP	IR	1.31	03/17/1977	A 14817		

WATER RIGHTS DATA  
CLAIMS AND APPLICATION IN DOWNSTREAM ORDER  
DIVISION NO. 2A

SOURCE LOCATION APPROPRIATOR	CARRIER	USE	PROVI. GRANT CFS	DATE OF PRIORITY	DOCKET/ APPLI. NUMBER	ANNOA.	FT. NT.
<u>MUD (BEAVER) CREEK</u>							
S: 28 T: 13 R: 15W SHERMAN MILAN LARSON	PUMP	IR	.21	05/17/1950	A 4682		K
S: 27 T: 13 R: 15W SHERMAN IRENE CHURCH	PUMP	IR	.22	01/18/1941	A 3370		
S: 34 T: 13 R: 15W SHERMAN IRENE, CHARLES, & ED CHURCH	PUMP	IR	.21	03/15/1940	A 3119		
IRENE, CHARLES, & ED CHURCH	PUMP	IR	.68	03/02/1956	A 8388		
FISHER & KRIHA	PUMP	IR	.67	04/01/1940	A 3128		
BERT ASHER	PUMP	IR	1.00	04/28/1961	A 9931		
S: 3 T: 12 R: 15W BUFFALO JOHN J PERRY	PUMP	IR	.47	08/21/1936	A 2620		
HAROLD MCKEON	PUMP	IR	.90	04/20/1946	A 3895		
JOHN F ADEN	PUMP	IR	.04	01/25/1979	A 15401		#
HAROLD MCKEON	PUMP	IR	.67	09/16/1959	A 9762		
S: 2 T: 12 R: 15W BUFFALO JOHN FRYE ESTATE	PUMP	IR	.54	03/08/1944	A 3696		
<u>MUD (BEAVER) CREEK, TRIB. TO</u>							
S: 14 T: 12 R: 15W BUFFALO JOHN J PERRY JR	PEASE RESERVOIR NO. 1	ST	47.30	AF06/19/1967	A 11179		
<u>PEASE RESERVOIR NO. 1</u>							
S: 14 T: 12 R: 15W BUFFALO JOHN J PERRY JR	PUMP	SO		06/19/1967	A 11180		
<u>MUD (BEAVER) CREEK</u>							
S: 1 T: 12 R: 15W BUFFALO DARREL L & JACKIE E BROWN	PUMP	IR	2.10	11/08/1926	A 1871		
S: 12 T: 12 R: 15W BUFFALO CHARLES V & MARY C CHRAMOSTA	PUMP	IR	.85	08/10/1940	A 3229		
S: 7 T: 12 R: 14W BUFFALO BESSIE YANDA	PUMP	IR	1.02	07/18/1940	A 3205		
GEORGE L YANDA	PUMP	IR	1.99	03/19/1957	A 9371		
EDWARD KRICHAU	PUMP	IR	.37	02/16/1942	A 3552		K
S: 8 T: 12 R: 14W BUFFALO LLOYD E & JEANENE D MELTON	PUMP	IR	.05	07/24/1940	A 3213		K
S: 9 T: 12 R: 14W BUFFALO NICHOLAS D & LEOTA F MOFFETT	PUMP	IR	.22	06/25/1953	A 5364		
S: 8 T: 12 R: 14W BUFFALO GEORGE L YANDA	PUMP	IR	.90	04/04/1927	A 1920		
<u>LOUP RIVER, SOUTH</u>							
S: 9 T: 12 R: 14W BUFFALO EVERETT E SHRADER	PUMP	IR	1.37	11/09/1956	A 8961		
NICHOLAS D & LEOTA F MOFFETT	PUMP	IR	.10	11/23/1953	A 5747		
<u>LOUP RIVER, SOUTH, TRIB. TO</u>							
S: 9 T: 12 R: 14W BUFFALO GAME & PARKS COMMISSION	RAVENNA STATE LAKE	ST	80.00	AF09/15/1939	A 2964		

WATER RIGHTS DATA  
CLAIMS AND APPLICATION IN DOWNSTREAM ORDER  
DIVISION NO. 2A

SOURCE LOCATION APPROPRIATOR	CARRIER	USE	PROVI. GRANT CFS	DATE OF PRIORITY	DOCKET/ APPLI. NUMBER	ANNOA.	FT. NT.
<u>LOUP RIVER, SOUTH</u>							
S: 10 T: 12 R: 14W BUFFALO JAMES N FARRIS	PUMP	IR	.54	08/04/1964	A 10417		
S: 3 T: 12 R: 14W BUFFALO HARVEY D ADAMSON	PUMP	IR	.67	07/19/1966	A 10895		
MALCOLM C FISHER	PUMP	IR	.28	07/03/1968	A 11468		
S: 2 T: 12 R: 14W BUFFALO EMANUEL W SKALA	PUMP	IR	.10	04/27/1955	A 7414		
S: 1 T: 12 R: 14W BUFFALO ARROW C RANCHES, INC.	PUMP	IR	.81	03/03/1956	A 8390		
S: 6 T: 12 R: 13W BUFFALO ARROW C RANCHES, INC.	PUMP	IR	.71	07/08/1970	A 11994		
S: 9 T: 12 R: 13W BUFFALO GERALD R CAMPBELL	PUMP	IR	3.26	05/31/1967	A 11156		
S: 5 T: 12 R: 13W BUFFALO NOBLE L SAUNDERS	PUMP	IR	.39	04/04/1972	A 12575		#
S: 1 T: 12 R: 13W BUFFALO ALYCE KEMPTAR	PUMP	IR	.18	04/17/1967	A 11103		K
S: 6 T: 12 R: 12W HALL LAVERN SUNTYCH	PUMP	IR	1.28	01/06/1976	A 13926		
LAVERN SUNTYCH	PUMP	IR	.29	02/28/1978	A 15190		
S: 33 T: 13 R: 12W HOWARD QUEST BROTHERS	QUEST CANAL	IR	1.55	06/13/1930	A 2143 R P-429		
<u>LOUP RIVER, MIDDLE</u>							
S: 25 T: 13 R: 12W HOWARD ALVIN CHRISTENSEN	PUMP	IR	1.75	09/03/1980	A 15715		K
S: 29 T: 13 R: 11W HOWARD JAMES C & MARILYN NELSON	PUMP	IR	.45	08/08/1956	A 8730		K
LILLY GRANLUND	PUMP	IR	1.15	03/15/1971	A 12186		
S: 23 T: 13 R: 11W HOWARD MICHAEL L NELSON	PUMP	IR	2.08	06/14/1983	A 16206		
<u>OAK CREEK</u>							
S: 1 T: 15 R: 14W SHERMAN BUREAU OF RECLAMATION	SHERMAN RESERVOIR	ST	68120.00	AF07/06/1954	A 4923B	A-4923A	BU
<u>SHERMAN RESERVOIR</u>							
S: 1 T: 15 R: 14W SHERMAN BUREAU OF RECLAMATION	FARWELL MAIN CANAL	SI		11/18/1963	A 10260A	A-4423	
BUREAU OF RECLAMATION	FARWELL MAIN CANAL	SI		11/18/1963	A 10260A	A-5710	
<u>OAK CREEK</u>							
S: 7 T: 15 R: 13W SHERMAN AGNES, ROSE & CATHERINE EUREK	PUMP	IR	.38	04/13/1976	A 14173		
<u>OAK CREEK, TRIB. TO</u>							
S: 12 T: 15 R: 14W SHERMAN DONALD D WEIGHT	PUMP	IR	2.93	10/19/1976	A 14514		

WATER RIGHTS DATA  
CLAIMS AND APPLICATION IN DOWNSTREAM ORDER  
DIVISION NO. 2A

SOURCE LOCATION APPROPRIATOR	CARRIER	USE	PROVI. GRANT CFS	DATE OF PRIORITY	DOCKET/ APPLI. NUMBER	ANNOA.	FT. NT.
<b>OAK CREEK</b>							
S: 9 T: 15 R: 13W SHERMAN DANIEL K MORROW	PUMP	1R	.69	01/13/1981	A 15746		
S: 16 T: 15 R: 13W SHERMAN LEO KASLOW	PUMP	1R	.89	09/07/1971	A 12373		
S: 15 T: 15 R: 13W SHERMAN JAMES A STANCZYK	PUMP	1R	.49	05/21/1974	A 13034		
JAMES A STANCZYK	PUMP	1R	.96	01/07/1981	A 15744		
S: 22 T: 15 R: 13W SHERMAN RICHARD E & ED LONOWSKI	PUMP	1R	.60	07/14/1971	A 12319		
S: 27 T: 15 R: 13W SHERMAN RICHARD E LONOWSKI	PUMP	1R	.43	02/01/1967	A 11031		
JAMES & RICHARD JAKUBOWSKI	PUMP	1R	.42	12/24/1974	A 13332		
S: 35 T: 15 R: 13W SHERMAN PETER I BADURA ESTATE	PUMP	1R	.85	03/20/1981	A 15793		K
S: 1 T: 14 R: 13W SHERMAN ROBERT VOCKE	PUMP	1R	.52	12/13/1968	A 11598		
S: 15 T: 14 R: 12W HOWARD EARL KAISER	PUMP	1R	.53	05/02/1968	A 11407		
S: 30 T: 14 R: 11W HOWARD JOHN & JANETTE NOVAKOWSKI	PUMP	1R	.41	05/16/1966	A 10848		
JOHN & JANETTE NOVAKOWSKI	PUMP	1R	.49	03/02/1967	A 11055		
KROGH FARMS, INC	PUMP	1R	.53	03/05/1930	A 2126		
KROGH FARMS, INC	PUMP	1R	.25	09/26/1939	A 2976		
KROGH FARMS, INC	PUMP	1R	.25	09/07/1976	A 14444	A-2976	D
KROGH FARMS, INC	PUMP	1R	.07	07/14/1949	A 4487		
KROGH FARMS, INC	PUMP	1R	.06	09/07/1976	A 14445	A-4487	D
KROGH FARMS, INC	PUMP	1R	.23	01/11/1967	A 11012		
S: 31 T: 14 R: 11W HOWARD LARRY TEICHMEIER	PUMP	1R	.57	03/03/1976	A 14074		
ROBERT L PETERSEN	PUMP	1R	.12	02/20/1979	A 15418		
S: 5 T: 13 R: 11W HOWARD LYLE L FRIES	PUMP	1R	.07	05/19/1955	A 7493		K
S: 9 T: 13 R: 11W HOWARD RUSSEL D JOHNSON	PUMP	1R	.98	02/12/1965	A 10534		
RUSSEL D JOHNSON	PUMP	1R	.90	01/07/1963	A 10136		
RUSSEL D JOHNSON	PUMP	1R	1.56	10/14/1975	A 13830		
S: 10 T: 13 R: 11W HOWARD DON G & JEANETTE M VOGT	PUMP	1R	1.07	02/14/1975	A 13406		
ALVIN CHRISTENSEN	PUMP	1R	.67	05/20/1958	A 9622		
S: 11 T: 13 R: 11W HOWARD FRANK VOCKE	PUMP	1R	.14	01/04/1984	A 16259		
S: 12 T: 13 R: 11W HOWARD GERALD A BLAKE	PUMP	1R	.97	07/26/1974	A 13107		

WATER RIGHTS DATA  
CLAIMS AND APPLICATION IN DOWNSTREAM ORDER  
DIVISION NO. 2A

SOURCE LOCATION APPROPRIATOR	CARRIER	USE	PROVL. GRANT CFS	DATE OF PRIORITY	DOCKET/ APPLI. NUMBER	ANNOA.	FT. NT.
<u>TURKEY CREEK</u>							
S: 21 T: 15 R: 12W HOWARD FRANKLIN ROZMIAREK	PUMP	IR	2.22	12/22/1975	A 13917		
S: 34 T: 15 R: 12W HOWARD ALLEN RASMUSSEN	PUMP	IR	1.51	03/31/1980	A 15636		
S: 11 T: 14 R: 12W HOWARD C PATRICK & CYRIL P SHAUGHNESSY	PUMP	IR	1.80	12/19/1980	A 15739		
C PATRICK & CYRIL P SHAUGHNESSY	PUMP	IR	2.00	01/22/1980	A 15612		K
S: 18 T: 14 R: 11W HOWARD GERALD A HRUZA	PUMP	IR	1.09	04/01/1975	A 13515		
S: 17 T: 14 R: 11W HOWARD TARA, A PARTNERSHIP	PUMP	IR	2.33	10/06/1980	A 15720		
TARA, A PARTNERSHIP	TARA RESERVOIR	ST	1.90	AF10/14/1980	A 15722		
<u>TARA RESERVOIR</u>							
S: 19 T: 14 R: 11W HOWARD TARA, A PARTNERSHIP	PUMP	SI		05/05/1981	A 15864	A-15720	
<u>TURKEY CREEK, TRIB. TO</u>							
S: 19 T: 14 R: 11W HOWARD TARA, A PARTNERSHIP	SOUTH TARA RESERVOIR	ST	1.50	AF06/15/1981	A 15893		
<u>TARA RESERVOIR, SOUTH</u>							
S: 19 T: 14 R: 11W HOWARD TARA, A PARTNERSHIP	PUMP	SI		07/31/1981	A 15952	A-15720	
<u>COW CREEK, TRIB. TO</u>							
S: 22 T: 15 R: 12W HOWARD GERALD L RATHMAN	PUMP	IR	1.27	12/15/1969	A 11841		
<u>TURKEY CREEK</u>							
S: 17 T: 14 R: 11W HOWARD ARTHUR E BOYSEN	PUMP	IR	.59	07/14/1975	A 13651		
S: 20 T: 14 R: 11W HOWARD ARTHUR E BOYSEN	PUMP	IR	.24	08/26/1937	A 2778		
ARTHUR E BOYSEN	PUMP	IR	.38	07/14/1975	A 13652		
S: 28 T: 14 R: 11W HOWARD GILBERT W LEWANDOWSKI	PUMP	IR	.74	01/07/1977	A 14632		
S: 27 T: 14 R: 11W HOWARD PAUL J KOPERSKI	PUMP	IR	.82	11/22/1974	A 13285		
<u>TURKEY CREEK, TRIB. TO</u>							
S: 8 T: 14 R: 11W HOWARD JACOBS FARMS, INC	JACOBS RESERVOIR	ST	41.53	AF03/02/1977	A 14767		#
<u>TURKEY CREEK</u>							
S: 35 T: 14 R: 11W HOWARD RALPH, JIMMIE MINGUS	PUMP	IR	.34	03/21/1966	A 10808		
S: 36 T: 14 R: 11W HOWARD CLYDE D CLAUSEN	PUMP	IR	.26	12/09/1976	A 14583		
LOUP BASIN RECLAMATION DISTRICT	PUMP	IR		06/24/1980	A 15660		*

WATER RIGHTS DATA  
CLAIMS AND APPLICATION IN DOWNSTREAM ORDER  
DIVISION NO. 2A

SOURCE LOCATION APPROPRIATOR	CARRIER	USE	PROV I. GRANT CFS	DATE OF PRIORITY	DOCKET/ APPL I. NUMBER	ANNO TA.	FT. NT.
<u>TURKEY CREEK</u>							
S: 25 T: 14 R: 11W HOWARD EDWARD B & DOROTHY M KOPERSKI	PUMP	IR	.13	04/25/1967	A 11111		K
S: 30 T: 14 R: 10W HOWARD EMMETT QUARING	PUMP	IR	.18	10/09/1964	A 10454		
S: 19 T: 14 R: 10W HOWARD WALTER A & BETTY LOU ALDERMAN	PUMP	IR	.88	01/18/1982	A 16050		
S: 20 T: 14 R: 10W HOWARD K I L FARM	PUMP	IR	1.24	10/02/1975	A 13823		
KRZYCKI BROTHERS	PUMP	IR	.95	06/03/1966	A 10860		
<u>MOSQUITO CREEK</u>							
S: 17 T: 14 R: 10W HOWARD GERALD D & KATHRYN L BAHENSKY	PUMP	IR	.66	03/26/1975	A 13500		
CLINTON R BAHENSKY	PUMP	IR	.12	04/08/1975	A 13541		K
<u>TURKEY CREEK</u>							
S: 21 T: 14 R: 10W HOWARD LYLE C & DORIS M LETH	PUMP	IR	.82	03/29/1973	A 12843		
<u>TURKEY CREEK, TRIB. TO</u>							
S: 16 T: 14 R: 11W HOWARD BETH JENSEN	JENSEN PUMP	IR	.48	03/31/1977	A 14872		
<u>LOUP RIVER, MIDDLE</u>							
S: 10 T: 14 R: 10W HOWARD HAZEL R PAUL	PUMP	IR	.43	07/08/1976	A 14307		
<u>LOUP RIVER, MIDDLE, TRIB. TO</u>							
S: 5 T: 14 R: 10W HOWARD EARL R & PHYLLIS A KLINGINSMITH	PUMP	IR	.33	02/17/1966	A 10775		#
<u>LOUP RIVER, MIDDLE</u>							
S: 35 T: 15 R: 10W HOWARD DONALD D WILSON	PUMP	IR	4.01	03/27/1979	A 15441		
S: 36 T: 15 R: 10W HOWARD MAC C HALL	PUMP	IR	1.23	04/07/1970	A 11915		
<u>LAKE CREEK</u>							
S: 36 T: 15 R: 10W HOWARD JOSEPH C TOMAN	TOMAN LAKE	ST	15.00	AF11/11/1936	A 2658		
<u>LOUP RIVER, MIDDLE</u>							
S: 24 T: 15 R: 10W HOWARD ALBERT E KUNZE	PUMP	IR	.95	08/15/1953	A 5477		
WILLIAM E SVOBODA	PUMP	IR	3.96	03/05/1969	A 11661		
KEVIN E & SUE A MADDOX	PUMP	IR	.81	08/09/1949	A 4498		
KEVIN E & SUE A MADDOX	PUMP	IR	1.15	05/20/1976	A 14230		
WALTER E KUNZE	PUMP	IR	3.01	08/29/1969	A 11786		
S: 13 T: 15 R: 10W HOWARD DEON E WUNDERLICH	PUMP	IR	1.01	01/11/1956	A 8310		



WATER RIGHTS DATA  
CLAIMS AND APPLICATION IN DOWNSTREAM ORDER  
DIVISION NO. 2A

SOURCE LOCATION APPROPRIATOR	CARRIER	USE	PROVI. GRANT CFS	DATE OF PRIORITY	DOCKET/ APPLI. NUMBER	ANNOA.	FT. NT.
<u>LOUP RIVER, NORTH</u>							
S: 20 T: 28 R: 35W CHERRY GLEN COBLE & SONS INC	COBLE RESERVOIR	ST	41.00	AF10/10/1934	A 2486		
GLEN COBLE & SONS INC	COBLE CANAL	IR	.48	10/10/1934	A 2485		
GLEN COBLE & SONS INC	HIGH LINE CANAL	IR	1.32	03/12/1935	A 2525		
<u>COBLE RESERVOIR</u>							
S: 20 T: 28 R: 35W CHERRY GLEN COBLE & SONS INC	HIGH LINE CANAL	SI		04/13/1936	A 2574	A-2485	
GLEN COBLE & SONS INC	HIGH LINE CANAL	SI		04/13/1936	A 2574	A-2525	
<u>LOUP RIVER, NORTH</u>							
S: 11 T: 28 R: 34W CHERRY HARRY C COBLE	PUMP	IR	4.58	05/24/1977	A 14953		
S: 5 T: 26 R: 27W CHERRY WILLIAM A MELVILLE	PUMP	IR	2.91	03/07/1949	A 4446		K
<u>CALF CREEK</u>							
S: 2 T: 26 R: 35W CHERRY HENRY J COX	HENRY J COX RES. NO. 1	ST	75.00	AF01/26/1954	A 5903		
S: 7 T: 26 R: 34W CHERRY DONALD A COX	DONALD A COX RES. NO. 2	ST	26.00	AF03/16/1954	A 6069		
<u>COX, DONALD A, RESERVOIR NO. 2</u>							
S: 7 T: 26 R: 34W CHERRY DONALD A COX	COX CANAL	SO		03/16/1954	A 8372		
<u>CALF CREEK</u>							
S: 18 T: 26 R: 34W CHERRY DONALD A COX	DONALD A COX RES. NO. 1	ST	79.00	AF02/03/1954	A 5932		
<u>COX, DONALD A, RESERVOIR NO. 1</u>							
S: 17 T: 26 R: 34W CHERRY DONALD A COX	COX CANAL	SO		02/03/1954	A 8371		
<u>LOUP RIVER, NORTH, TRIB. TO</u>							
S: 2 T: 24 R: 27W THOMAS GENE A MOODY	MOODY RESERVOIR	ST	2.20	AF02/21/1979	A 15421		
<u>LOUP RIVER, NORTH</u>							
S: 9 T: 24 R: 25W BLAINE KENNETH D ABBOTT	PUMP	IR	1.53	03/08/1967	A 11065		
ROBERT K COX	PUMP	IR	.93	07/15/1982	A 16130		
S: 24 T: 24 R: 25W BLAINE PLATTE VALLEY CATTLE COMPANY	PUMP	IR	2.23	06/22/1976	A 14280		K
<u>GOOSE CREEK</u>							
S: 21 T: 26 R: 25W CHERRY ARNOLD F FINK	PUMP	IR	3.80	01/31/1951	A 4795	R P-382	
<u>LOUP RIVER, NORTH</u>							
S: 30 T: 24 R: 23W BLAINE PLATTE VALLEY CATTLE COMPANY	PUMP	IR	2.69	06/22/1976	A 14281		K
S: 36 T: 23 R: 21W BLAINE FERGUSON BROTHERS	PUMP	IR	1.32	09/08/1936	A 2635		

WATER RIGHTS DATA  
CLAIMS AND APPLICATION IN DOWNSTREAM ORDER  
DIVISION NO. 2A

SOURCE LOCATION APPROPRIATOR	CARRIER	USE	PROV. GRANT CFS	DATE OF PRIORITY	DOCKET/ APPLI. NUMBER	ANNO. P	FT. NT.
<b>LOUP RIVER, NORTH</b>							
S: 32 T: 23 R: 20W LOUP ARROW C RANCHES, INC.	PUMP	IR	.20	03/18/1932	A 2263	R P-335	K
S: 31 T: 23 R: 20W LOUP TIM & DOROTHY ANDERSON	PUMP	IR	1.19	09/29/1983	A 16246		
S: 32 T: 23 R: 20W LOUP ARROW C RANCHES, INC.	PUMP	IR	.59	07/19/1979	A 15526		
WILLIAM A VANDIEST	PUMP	IR	3.88	03/18/1932	A 2263	R P-336	
S: 4 T: 22 R: 20W LOUP PERSON, PERSON & RUZICKA	PUMP	IR	2.53	03/18/1932	A 2263	R P-337	
HAROLD SWITZER	PUMP	IR	.54	03/18/1932	A 2263	T P-338T-2	K
S: 10 T: 22 R: 20W LOUP WAYNE D HYDE	PUMP	IR	1.15	05/27/1955	A 7603		
S: 14 T: 22 R: 20W LOUP EARNEST ABBOTT	PUMP	IR	2.40	03/18/1932	A 2263	R P-339	
EARNEST ABBOTT	PUMP	IR	.27	05/29/1939	A 2927	R P-343	
S: 24 T: 22 R: 20W LOUP DONALD L ANDERSON	PUMP	IR	1.09	03/18/1932	A 2263	R P-340	K
DONALD L ANDERSON	PUMP	IR	.32	01/27/1984	A 16264		
S: 13 T: 21 R: 19W LOUP HAL A PIERCE	TAYLOR-ORD CANAL	IR	1.94	08/08/1930	A 2155		
NORTH LOUP RIVER PUBLIC POWER & IRRIG DIST	TAYLOR-ORD CANAL	IR	88.63	03/28/1933	A 2312		KT
MARLIN BRITTON	TAYLOR-ORD CANAL	IR	1.31	07/06/1934	A 2417	R P-224	
NORTH LOUP RIVER PUBLIC POWER & IRRIG DIST	TAYLOR-ORD CANAL	IR	10.90	07/25/1940	A 3215A		
GENEVIEVE RADKE	TAYLOR-ORD CANAL	IR	.45	09/23/1944	A 3768	R P-431	
NORTH LOUP RIVER PUBLIC POWER & IRRIG DIST	TAYLOR-ORD CANAL	IR	177.41	10/11/1946	A 3980A	A-2312	KVD
NORTH LOUP RIVER PUBLIC POWER & IRRIG DIST	TAYLOR-ORD CANAL	IR	57.51	10/11/1946	A 3980A		K
NORTH LOUP RIVER PUBLIC POWER & IRRIG DIST	TAYLOR-ORD CANAL	IR	4.34	10/11/1946	A 3982A	A-3215A	D
ROMENA G BISSELL	TAYLOR-ORD CANAL	IR	.11	05/27/1955	A 7600		
ROGER & BETTY GOOS	TAYLOR-ORD CANAL	IR	.42	08/01/1955	A 7854		
RALPH L HODSON	TAYLOR-ORD CANAL	IR	.34	06/18/1968	A 11447		
JIM SPILINEK	TAYLOR-ORD CANAL	IR	.09	02/18/1969	A 11648		K
CITY OF ORD	TAYLOR-ORD CANAL	IR	.49	05/19/1969	A 11706		
NORTH LOUP RIVER PUBLIC POWER & IRRIG DIST	TAYLOR-ORD CANAL	IR	.40	03/17/1975	A 13475		
NORTH LOUP RIVER PUBLIC POWER & IRRIG DIST	TAYLOR-ORD CANAL	IR	.09	03/29/1979	A 15442		
NORTH LOUP RIVER PUBLIC POWER & IRRIG DIST	TAYLOR-ORD CANAL	IR	.33	04/19/1979	A 15460		
NORTH LOUP RIVER PUBLIC POWER & IRRIG DIST	TAYLOR-ORD CANAL	IR	.23	08/22/1979	A 15569		
NORTH LOUP RIVER PUBLIC POWER & IRRIG DIST	TAYLOR-ORD CANAL	IR	.43	04/01/1981	A 15821		
JOHN MCFADDEN	PUMP	IR	1.34	08/06/1979	A 15542		
S: 22 T: 21 R: 18W LOUP MELVIN & JOHNNY HYDE	PUMP	IR	.76	07/21/1975	A 13660		#
S: 26 T: 21 R: 18W LOUP THOMAS H WAKE	PUMP	IR	1.00	08/20/1934	A 2467	R P-240	
S: 25 T: 21 R: 18W LOUP "CIRCLE A" RANCHING COMPANY	PUMP	IR	3.36	10/14/1971	A 12397		

WATER RIGHTS DATA  
CLAIMS AND APPLICATION IN DOWNSTREAM ORDER  
DIVISION NO. 2A

SOURCE LOCATION APPROPRIATOR	CARRIER	USE	PROVI. GRANT CFS	DATE OF PRIORITY	DOCKET/ APPLI. NUMBER	ANNOA.	FT. NT.
<u>LOUP RIVER, NORTH</u>							
S: 29 T: 21 R: 17W LOUP							
CIRCLE "A" RANCHING COMPANY	PUMP	IR	.75	02/03/1969	A 11633		
CIRCLE "A" RANCHING COMPANY	PUMP	IR	.41	02/03/1969	A 11634		
GERALD & JOAN FERGUSON	PUMP	IR	.47	12/06/1973	A 12964		
S: 28 T: 21 R: 17W LOUP							
JAMES & BONITA ZIEGLER	PUMP	IR	1.40	08/03/1929	A 2091		
JAMES L ZIEGLER	PUMP	IR	.57	01/16/1980	A 15608		
S: 27 T: 21 R: 17W LOUP							
TWIN LOUPS RECLAMATION DISTRICT	KENT CANAL	IR		08/24/1977	A 15088		
TWIN LOUPS RECLAMATION DISTRICT	DAVIS CREEK RESERVOIR	ST		08/24/1977	A 15090		
S: 19 T: 21 R: 16W GARFIELD							
R GLEN BALLAGH	PUMP	IR	.71	07/22/1980	A 15685		
ROBERT L & STANLEY C PENAS	PUMP	IR	.34	11/08/1944	A 3783		
<u>CALAMUS RIVER</u>							
S: 6 T: 25 R: 21W BROWN							
LOIS R IMM	PUMP	IR	.57	02/17/1949	A 4439		K
LOIS R IMM	PUMP	IR	2.29	03/12/1956	A 8414		
S: 7 T: 25 R: 21W BROWN							
LOIS R IMM	PUMP	IR	.73	02/14/1980	A 15618		
S: 25 T: 25 R: 21W BROWN							
THOMAS W & FRANCES W WRIGHT	PUMP	IR	.02	06/13/1932	A 2273		K
S: 34 T: 25 R: 20W ROCK							
DILSAVER CATTLE COMPANY	PUMP	IR	1.11	08/07/1978	A 15312		
S: 15 T: 24 R: 19W LOUP							
MICHAEL B LIDDY	PUMP	IR	1.24	01/24/1978	A 15174		#
<u>GRACIE CREEK</u>							
S: 17 T: 23 R: 17W LOUP							
MORGAN RANCH, INC.	MORGAN RESERVOIR NO. 1	ST	132.60	AF09/19/1963	A 10245		
<u>MORGAN RESERVOIR NO. 1</u>							
S: 17 T: 23 R: 17W LOUP							
MORGAN RANCH, INC.	PUMP	SO		03/25/1983	A 16186		
<u>CALAMUS RIVER</u>							
S: 31 T: 22 R: 16W GARFIELD							
TWIN LOUPS RECLAMATION DISTRICT	CALAMUS RESERVOIR	ST	129400.00	AF06/17/1957	A 9517		
TWIN LOUPS RECLAMATION DISTRICT	DAVIS CREEK RESERVOIR	ST		06/17/1957	A 9518		
TWIN LOUPS RECLAMATION DISTRICT	MIRDAN CANAL	IR		08/28/1958	A 9642		
TWIN LOUPS RECLAMATION DISTRICT	MIRDAN CANAL	IR		08/24/1977	A 15089		
TWIN LOUPS RECLAMATION DISTRICT	DAVIS CREEK RESERVOIR	SS		08/24/1977	A 15091		A
S: 5 T: 21 R: 16W GARFIELD							
DALE HARROD	PUMP	IR	.72	06/22/1964	A 10386		#K
S: 9 T: 21 R: 16W GARFIELD							
STANLEY A & MAE W KRUSCHWITZ	PUMP	IR	1.39	03/28/1966	A 10811		K
S: 10 T: 21 R: 16W GARFIELD							
J MARDEN MALMSTEN	PUMP	IR	.79	04/11/1955	A 7300		

WATER RIGHTS DATA  
CLAIMS AND APPLICATION IN DOWNSTREAM ORDER  
DIVISION NO. 2A

SOURCE LOCATION APPROPRIATOR	CARRIER	USE	PROVI. GRANT CFS	DATE OF PRIORITY	DOCKET/ APPL. NUMBER	ANNOA.	FT. MT.
<u>LOUP RIVER, NORTH</u>							
S: 10 T: 21 R: 16W GARFIELD J MARDEN MALMSTEN	PUMP	IR	.14	10/28/1976	A 14528		
S: 11 T: 21 R: 16W GARFIELD RAYMOND C GOEHRING	PUMP	IR	.65	07/14/1934	A 2427		
S: 14 T: 21 R: 16W GARFIELD WAYNE C LAKIN	PUMP	IR	.24	04/15/1940	A 3137		
NORTH LOUP RIVER PUBLIC POWER & IRRIG DIST	BURWELL-SUMTER CANAL	IR	40.99	03/28/1933	A 2312		TK
NORTH LOUP RIVER PUBLIC POWER & IRRIG DIST	BURWELL-SUMTER CANAL	IR	10.38	07/25/1940	A 3215B		
FLOYD IWANSKI	BURWELL-SUMTER CANAL	IR	.63	10/04/1944	A 3772		
EDMUND & DIXIE L ZULKOSKI	BURWELL-SUMTER CANAL	IR	.31	04/28/1945	A 3828		
NORTH LOUP RIVER PUBLIC POWER & IRRIG DIST	BURWELL-SUMTER CANAL	IR	41.81	10/11/1946	A 3980B		K
NORTH LOUP RIVER PUBLIC POWER & IRRIG DIST	BURWELL-SUMTER CANAL	IR	81.99	10/11/1946	A 3980B	A-2312	V
NORTH LOUP RIVER PUBLIC POWER & IRRIG DIST	BURWELL-SUMTER CANAL	IR	7.42	10/11/1946	A 3982B	A-3215B	D
EDWARD J DUBAS	BURWELL-SUMTER CANAL	IR	.32	08/10/1954	A 6578		
EMMA VODEHNAL	BURWELL-SUMTER CANAL	IR	.14	12/27/1954	A 6943		
EDMUND & DIXIE L ZULKOSKI	BURWELL-SUMTER CANAL	IR	.29	04/04/1960	A 9809		
HENRY S & MARGARET A KUSEK	BURWELL-SUMTER CANAL	IR	.53	09/11/1964	A 10443		
VERNON GRABOWSKI	BURWELL-SUMTER CANAL	IR	.57	01/29/1970	A 11856		
RICHARD L BURNHAM	BURWELL-SUMTER CANAL	IR	.22	07/21/1970	A 12017		
ADRIAN A KUSEK	BURWELL-SUMTER CANAL	IR	1.50	08/17/1971	A 12355		
NORTH LOUP RIVER PUBLIC POWER & IRRIG DIST	BURWELL-SUMTER CANAL	IR	.67	02/13/1975	A 13402		
NORTH LOUP RIVER PUBLIC POWER & IRRIG DIST	BURWELL-SUMTER CANAL	IR	.91	03/17/1975	A 13474		
NORTH LOUP RIVER PUBLIC POWER & IRRIG DIST	BURWELL-SUMTER CANAL	IR	.95	11/22/1976	A 14566		
NORTH LOUP RIVER PUBLIC POWER & IRRIG DIST	BURWELL-SUMTER CANAL	IR	.79	03/07/1977	A 14777		
NORTH LOUP RIVER PUBLIC POWER & IRRIG DIST	BURWELL-SUMTER CANAL	IR	.77	07/15/1981	A 15935		
NORTH LOUP RIVER PUBLIC POWER & IRRIG DIST	BURWELL-SUMTER CANAL	IR	.22	02/23/1984	A 16273		
WAYNE C LAKIN	PUMP	IR	.58	05/13/1970	A 11939		
<u>LOUP RIVER, NORTH, TRIB. TO</u>							
S: 19 T: 21 R: 15W GARFIELD ORVILLE S WILSON	PUMP	IR	.53	08/13/1971	A 12349		K
<u>LOUP RIVER, NORTH</u>							
S: 29 T: 21 R: 15W GARFIELD DON A WILSON	PUMP	IR	.56	03/11/1957	A 9322		
<u>LOUP RIVER, NORTH, TRIB. TO</u>							
S: 1 T: 20 R: 16W VALLEY BOYD LARSEN	LARSEN RESERVOIR	ST	9.40	AF09/28/1978	A 15345		
S: 6 T: 20 R: 15W VALLEY GOODENOW ESTATE	PUMP	IR	.75	10/12/1976	A 14505		
<u>BEAN CREEK, TRIB. TO</u>							
S: 25 T: 21 R: 15W GARFIELD ALFRED JAMES	JAMES RESERVOIR NO. 1	ST	57.70	AF10/09/1963	A 10252		
<u>BEAN CREEK</u>							
S: 10 T: 20 R: 15W VALLEY WESLEY & GRACE HEERTEN	PUMP	IR	.50	06/24/1968	A 11459		K

See footnotes and use definitions on page 54.

WATER RIGHTS DATA  
CLAIMS AND APPLICATION IN DOWNSTREAM ORDER  
DIVISION NO. 2A

SOURCE LOCATION APPROPRIATOR	CARRIER	USE	PROV'L. GRANT CFS	DATE OF PRIORITY	DOCKET/ APPLI. NUMBER	ANNOA.	FT. NT.
<u>LOUP RIVER, NORTH</u>							
S: 15 T: 20 R: 15W VALLEY EARL F DENT	PUMP	IR	.17	05/09/1955	A 7450		
S: 22 T: 20 R: 15W VALLEY LOUIS C BROWN ET AL	PUMP	IR	.10	05/10/1946	A 3906 R P-366		
S: 24 T: 20 R: 15W VALLEY EMANUEL PETSKA	PUMP	IR	.60	07/25/1940	A 3215AR P-391		
EMANUEL PETSKA	PUMP	IR	.60	10/11/1946	A 3982AR P-391		
S: 19 T: 20 R: 14W VALLEY ROBERT D & DARLENE SEVERSON	PUMP	IR	.19	12/22/1953	A 5813		
ROBERT D & DARLENE SEVERSON	PUMP	IR	.05	08/07/1954	A 6573		
<u>TURTLE CREEK, SOUTH BRANCH, TRIB. TO</u>							
S: 24 T: 19 R: 16W VALLEY ROSIE VAVRA	PUMP	IR	.81	07/20/1972	A 12690		
<u>TURTLE CREEK</u>							
S: 36 T: 20 R: 15W VALLEY EMANUEL & ALMA PETSKA	PUMP	IR	.90	08/24/1956	A 8770		
<u>TURTLE CREEK, TRIB. TO</u>							
S: 1 T: 19 R: 15W VALLEY HAROLD OLDFATHER	OLDFATHER RESERVOIR	ST	296.00	AF08/23/1963	A 10236		
<u>TURTLE CREEK</u>							
S: 31 T: 20 R: 14W VALLEY DONALD L & NORMA E PETSKA	PUMP	IR	3.79	03/02/1977	A 14765		K
<u>HASKELL CREEK</u>							
S: 9 T: 19 R: 14W VALLEY MARV & CAROLYN WITHERWAX	PUMP	IR	.65	08/06/1930	A 2154		K
<u>DANE CREEK</u>							
S: 2 T: 18 R: 15W VALLEY DONALD L WAGNER	PUMP	IR		05/02/1968	A 11408		*
S: 1 T: 18 R: 15W VALLEY DONALD L WAGNER	PUMP	IR		12/08/1967	A 11282		*
S: 20 T: 19 R: 14W VALLEY ALOYS M & WILMA M BAEDER	KOUPAL CANAL	IR	.03	07/05/1912	A 1207		K
S: 16 T: 19 R: 14W VALLEY DEAN GROSS	PUMP	IR	.66	06/10/1981	A 15888		#
<u>LOUP RIVER, NORTH</u>							
S: 22 T: 19 R: 14W VALLEY NORTH LOUP RIVER PUBLIC POWER & IRRIG DIST	ORD-NORTH LOUP CANAL	IR	40.66	03/28/1933	A 2312 R P-232		KT
NORTH LOUP RIVER PUBLIC POWER & IRRIG DIST	ORD-NORTH LOUP CANAL	IR	4.07	07/25/1940	A 3215C		
BERNIE JENSEN ET AL	ORD-NORTH LOUP CANAL	IR	.47	01/12/1944	A 3672		
NORTH LOUP RIVER PUBLIC POWER & IRRIG DIST	ORD-NORTH LOUP CANAL	IR	24.01	10/11/1946	A 3980C		K
NORTH LOUP RIVER PUBLIC POWER & IRRIG DIST	ORD-NORTH LOUP CANAL	IR	81.00	10/11/1946	A 3980C	A-2312	VK
NORTH LOUP RIVER PUBLIC POWER & IRRIG DIST	ORD-NORTH LOUP CANAL	IR	2.90	10/11/1946	A 3982C	A-3215C	D
RAY H KNAPP	ORD-NORTH LOUP CANAL	IR	.22	03/12/1948	A 4231		

WATER RIGHTS DATA  
CLAIMS AND APPLICATION IN DOWNSTREAM ORDER  
DIVISION NO. 2A

SOURCE LOCATION APPROPRIATOR	CARRIER	USE	PROVI. GRANT CFS	DATE OF PRIORITY	DOCKET/ APPLI. NUMBER	ANNOTA.	FT. NT.
<u>LOUP RIVER, NORTH</u>							
S: 22 T: 19 R: 14W VALLEY							
GLEN HORN	ORD-NORTH LOUP CANAL	IR	1.24	06/26/1963	A 10209		
MARIE RASMUSSEN	ORD-NORTH LOUP CANAL	IR	1.06	03/26/1965	A 10583		
HUEBNER CORPORATION	ORD-NORTH LOUP CANAL	IR	1.10	03/26/1965	A 10584		
NORTH LOUP RIVER PUBLIC POWER & IRRIG DIST	ORD-NORTH LOUP CANAL	IR	.68	03/24/1976	A 14120		
NORTH LOUP RIVER PUBLIC POWER & IRRIG DIST	ORD-NORTH LOUP CANAL	IR	.57	03/16/1977	A 14814		
NORTH LOUP RIVER PUBLIC POWER & IRRIG DIST	ORD-NORTH LOUP CANAL	IR	1.07	07/13/1977	A 15031		
NORTH LOUP RIVER PUBLIC POWER & IRRIG DIST	ORD-NORTH LOUP CANAL	IR	.57	04/14/1978	A 15236		
ROY DWINELL	ORD-NORTH LOUP CANAL	IR	.17	06/19/1981	A 15898		
NORTH LOUP RIVER PUBLIC POWER & IRRIG DIST	ORD-NORTH LOUP CANAL	IR	.23	03/23/1982	A 16082		
NORTH LOUP RIVER PUBLIC POWER & IRRIG DIST	ORD-NORTH LOUP CANAL	IR	.86	03/05/1984	A 16278		
<u>LOUP RIVER, NORTH, TRIB. TO</u>							
S: 23 T: 19 R: 14W VALLEY							
KARP & KROW CLUB CORP P B K W H M A	PUMP	IR	.33	06/09/1976	A 14261		
<u>ELM CREEK</u>							
S: 25 T: 19 R: 14W VALLEY							
JAMES D & MARY A STEWART	PUMP	IR	1.68	09/30/1929	A 2107		
<u>LOUP RIVER, NORTH</u>							
S: 27 T: 19 R: 13W VALLEY							
DONALD L WAGNER	PUMP	IR	.93	10/11/1946	A 3980CR	P-386	
DONALD L WAGNER	PUMP	IR	.47	07/27/1967	A 11212		
<u>SPRING CREEK, TRIB. TO</u>							
S: 16 T: 19 R: 13W VALLEY							
CHARLES H & NORMA J ACKLES	PUMP	IR	.87	06/09/1975	A 13612		
<u>SPRING CREEK</u>							
S: 27 T: 19 R: 13W VALLEY							
MILLARD HANSON ESTATE	PUMP	IR	.45	03/19/1964	A 10328		
<u>LOUP RIVER, NORTH</u>							
S: 26 T: 19 R: 13W VALLEY							
NEOLA SHOEMAKER	PUMP	IR	.39	05/18/1971	A 12264		
NEOLA SHOEMAKER	PUMP	IR	1.10	07/05/1972	A 12675		K
<u>MESSENGER CREEK</u>							
S: 26 T: 19 R: 13W VALLEY							
HAROLD F NELSON	PUMP	IR	.24	12/20/1934	A 2501		
S: 35 T: 19 R: 13W VALLEY							
HAROLD F NELSON	PUMP	IR	1.13	12/24/1970	A 12132		
<u>LOUP RIVER, NORTH</u>							
S: 36 T: 19 R: 13W VALLEY							
ED OSENTOWSKI	PUMP	IR	.31	07/25/1963	A 10222		
ED OSENTOWSKI	PUMP	IR	.69	07/08/1968	A 11470		K
S: 2 T: 18 R: 13W VALLEY							
LEE & LILLIAN KREPEL	PUMP	IR	.70	03/28/1933	A 2312 R	P-377	
LEE & LILLIAN KREPEL	PUMP	IR	1.40	10/11/1946	A 3980CR	P-377	V

WATER RIGHTS DATA  
CLAIMS AND APPLICATION IN DOWNSTREAM ORDER  
DIVISION NO. 2A

SOURCE LOCATION APPROPRIATOR	CARRIER	USE	PROV. GRANT CFS	DATE OF PRIORITY	DOCKET/ APPLI. NUMBER	ANNOA.	FT. NT.
<u>LOUP RIVER, NORTH</u>							
S: 2 T: 18 R: 13W VALLEY LEE & LILLIAN KREPEL	PUMP	IR	.58	10/11/1946	A 3980CR	P-377	
S: 1 T: 18 R: 13W VALLEY KENNETH L RASMUSSEN	PUMP	IR		07/08/1968	A 11469		*
<u>MCDOWELL CANYON</u>							
S: 10 T: 18 R: 13W VALLEY VALLEY COUNTY HIGHWAY DEPARTMENT	SCHUIDELER RESERVOIR	ST		09/19/1983	A 16233		
<u>LOUP RIVER, NORTH</u>							
S: 12 T: 18 R: 13W VALLEY ROBERT J & VIRGINIA R KOKES	PUMP	IR	1.19	04/01/1957	A 9423		
S: 13 T: 18 R: 13W VALLEY GLENN BREMER	PUMP	IR		07/14/1981	A 15927		*
S: 24 T: 18 R: 13W VALLEY WILLIAM H COOK	PUMP	IR	.83	06/15/1966	A 10867		K
ZOLA SCHUDEL	PUMP	IR		11/05/1976	A 14539		*
S: 19 T: 18 R: 12W GREELEY EUGENE J & LOIS A KUTA	PUMP	IR		08/16/1979	A 15552		*
S: 30 T: 18 R: 12W GREELEY GORDON P & PHILLIS B KRIEWALD	PUMP	IR		06/05/1964	A 10379		*
MIRA CREEK LAND COMPANY	PUMP	IR	.31	11/28/1952	A 5085		K
<u>KELLOGG CREEK</u>							
S: 30 T: 18 R: 12W GREELEY F J SCHUDEL & SCHUDEL	PUMP	IR	.79	04/12/1955	A 7301		
<u>MIRA CREEK, NORTH BRANCH</u>							
S: 29 T: 18 R: 14W VALLEY EDWIN F LENZ	PUMP	IR	1.67	03/18/1971	A 12188		
S: 19 T: 18 R: 13W VALLEY ELMER BREDTHAUER	BREDTHAUER RESERVOIR	ST	385.00	AF02/12/1957	A 9181		
<u>BREDTHAUER RESERVOIR</u>							
S: 19 T: 18 R: 13W VALLEY ELMER BREDTHAUER	PUMP	SO		02/12/1957	A 9900		
<u>MIRA CREEK</u>							
S: 28 T: 18 R: 13W VALLEY THOMAS D & DELORIS A GREGG	PUMP	IR	1.71	04/07/1964	A 10344		
<u>MIRA CREEK, SOUTH BRANCH</u>							
S: 6 T: 17 R: 13W VALLEY DONALD L WAGNER	PUMP	IR		12/18/1967	A 11290		*
<u>MIRA CREEK</u>							
S: 28 T: 18 R: 13W VALLEY THOMAS D & DELORIS A GREGG	PUMP	IR	1.83	03/23/1978	A 15211		
S: 26 T: 18 R: 13W VALLEY MARIE RASMUSSEN	MIRA RESERVOIR	ST	14.00	AF03/08/1912	A 1182		

WATER RIGHTS DATA  
CLAIMS AND APPLICATION IN DOWNSTREAM ORDER  
DIVISION NO. 2A

SOURCE LOCATION APPROPRIATOR	CARRIER	USE	PROV. GRANT CFS	DATE OF PRIORITY	DOCKET/ APPL. NUMBER	ANNOA.	FT. NT.
<u>MIRA RESERVOIR</u> S: 26 T: 18 R: 13W VALLEY MARIE RASMUSSEN	PUMP	SO		03/08/1912	A 1239		
<u>MIRA CREEK</u> S: 26 T: 18 R: 13W VALLEY RANDALL A & TANYA E ADAMEK	HUTCHINS CANAL	IR	.03	04/18/1916	A 1453		
S: 31 T: 18 R: 12W GREELEY F J SCHUDEL	PUMP	IR	.83	03/23/1955	A 7248		
<u>LOUP RIVER, NORTH</u> S: 32 T: 18 R: 12W GREELEY LAWRENCE G ROY	PUMP	IR		04/23/1964	A 10354		*
MURRAY E MARKLEY	PUMP	IR		10/24/1968	A 11578		*
<u>BABCOCK CREEK</u> S: 6 T: 17 R: 12W GREELEY LEO F CLINCH	PUMP	IR	.37	01/11/1943	A 3593		
S: 5 T: 17 R: 12W GREELEY ESTHER M BUSSELL	PUMP	IR	.37	04/17/1954	A 6228		
<u>LOUP RIVER, NORTH</u> S: 9 T: 17 R: 12W GREELEY DONALD POSS	PUMP	IR	.12	07/19/1961	A 9957		
LOLA BURTON	PUMP	IR	.41	01/09/1947	A 4020		
<u>WALLACE CREEK</u> S: 9 T: 17 R: 12W GREELEY LOLA BURTON	PUMP	IR	.65	11/20/1944	A 3785		
S: 16 T: 17 R: 12W GREELEY WILLIAM H GOLDFISH	PUMP	IR	.56	09/26/1944	A 3770		
<u>LOUP RIVER, NORTH</u> S: 16 T: 17 R: 12W GREELEY WILLIAM H GOLDFISH	PUMP	IR	.39	09/27/1983	A 16243		
WILLIAM H GOLDFISH	PUMP	IR	.17	09/26/1944	A 3769		
WILBUR FUSS	PUMP	IR	.61	07/08/1964	A 10391		
S: 22 T: 17 R: 12W GREELEY MERRILL R PENNEY	PUMP	IR	2.09	08/06/1964	A 10420		
HARLEY R & OLLIE R HANSON	PUMP	IR	.70	11/29/1939	A 3032		
HARLEY R & OLLIE R HANSON	PUMP	IR	.76	07/20/1966	A 10897		
HARLEY R & OLLIE R HANSON	PUMP	IR	1.71	10/16/1972	A 12753		
S: 27 T: 17 R: 12W GREELEY DARYL HOLT	PUMP	IR	1.19	04/06/1967	A 11094		
MARY L PIERCE	KREBS CANAL	IR	1.75	02/26/1935	A 2520		
MARY L PIERCE	KREBS CANAL	IR	1.69	05/22/1956	A 8576	A-2520	D
<u>DAVIS CREEK, TRIB. TO</u> S: 7 T: 16 R: 13W SHERMAN DAVID PROSOSKI	PUMP	IR	.82	03/15/1977	A 14802		
S: 6 T: 16 R: 13W SHERMAN JOSEPH M HICKMAN	PUMP	IR	2.65	06/08/1979	A 15487		



WATER RIGHTS DATA  
CLAIMS AND APPLICATION IN DOWNSTREAM ORDER  
DIVISION NO. 2A

SOURCE LOCATION APPROPRIATOR	CARRIER	USE	PROV. GRANT CFS	DATE OF PRIORITY	DOCKET/ APPLI- NUMBER	ANNOA.	FT. NT.
<u>DAVIS CREEK, TRIB. TO</u> S: 6 T: 16 R: 13W SHERMAN JOSEPH M HICKMAN	HICKMAN RESERVOIR NO. 1	ST	17.00	AF09/16/1958	A 9647		
<u>HICKMAN RESERVOIR NO. 1</u> S: 6 T: 16 R: 13W SHERMAN JOSEPH M HICKMAN	PUMP	SO		09/16/1958	A 9854		
<u>DAVIS CREEK, TRIB. TO</u> S: 6 T: 16 R: 13W SHERMAN JOSEPH M HICKMAN	HICKMAN RESERVOIR NO. 2	ST	7.00	AF09/16/1958	A 9648		
<u>HICKMAN RESERVOIR NO. 2</u> S: 6 T: 16 R: 13W SHERMAN JOSEPH M HICKMAN	PUMP	SO		09/16/1958	A 9855		
<u>DAVIS CREEK, TRIB. TO</u> S: 9 T: 16 R: 13W SHERMAN MELVIN MORGAN	MORGAN RESERVOIR	ST	42.60	AF07/31/1980	A 15692		
<u>DAVIS CREEK</u> S: 2 T: 16 R: 13W SHERMAN SHOEMAKER FARMS, INC	PUMP	IR	1.25	03/18/1981	A 15791		
S: 1 T: 16 R: 13W SHERMAN WILLIAM M PACKER	PUMP	IR	.51	09/15/1977	A 15109		
S: 34 T: 17 R: 12W GREELEY DAVIS CREEK LAND & CATTLE COMPANY	PUMP	IR		01/04/1978	A 15159		*
<u>LOUP RIVER, NORTH</u> S: 35 T: 17 R: 12W GREELEY JOY L JACOBSEN	PUMP	IR	.94	04/16/1955	A 7310		
JOY & GERTRUDE JACOBSEN	PUMP	IR		01/13/1977	A 14639		*
S: 2 T: 16 R: 12W HOWARD DERRELL INGRAM	PUMP	IR	.46	09/27/1937	A 2790		
S: 12 T: 16 R: 12W HOWARD JOE C & OLIVE L JENSEN	PUMP	IR	.08	11/14/1936	A 2660		K
S: 1 T: 16 R: 12W HOWARD DELBERT L & HAROLD M KEEP	PUMP	IR		10/10/1975	A 13828		*
JOE C & OLIVE L JENSEN	PUMP	IR		03/18/1969	A 11673		*
<u>FISH CREEK</u> S: 7 T: 16 R: 11W HOWARD EVERETT BARNES	PUMP	IR	.52	08/12/1954	A 6584 R P-443		
<u>LOUP RIVER, NORTH</u> S: 18 T: 16 R: 11W HOWARD DAVID B ENDER ET AL	PUMP	IR		09/12/1974	A 13200		*
S: 20 T: 16 R: 11W HOWARD DAVID B ENDER ET AL	PUMP	IR		02/27/1976	A 14062		*
LESTER E & LEONARD D WELLS	PUMP	IR	.83	04/04/1947	A 4061		
HARLAND E & ROSABELLE WELLS	PUMP	IR	.56	08/08/1953	A 5451		K
LESTER WELLS	PUMP	IR		03/31/1977	A 14871		*

WATER RIGHTS DATA  
CLAIMS AND APPLICATION IN DOWNSTREAM ORDER  
DIVISION NO. 2A

SOURCE LOCATION APPROPRIATOR	CARRIER	USE	PROVI. GRANT CFS	DATE OF PRIORITY	DOCKET/ APPLI. NUMBER	ANNOA.	FT. NT.
<u>MUNSON CREEK</u>							
S: 2 T: 15 R: 12W HOWARD							
MARVIN L POSS	PUMP	IR	.65	04/24/1981	A 15853		
S: 1 T: 15 R: 12W HOWARD							
HENRY LASSEN	PUMP	IR	.52	06/22/1979	A 15501		
HENRY LASSEN	PUMP	IR	2.08	03/25/1981	A 15802		
S: 5 T: 15 R: 11W HOWARD							
DALE BURMOOD	PUMP	IR		05/27/1976	A 14238		*
NORMAN D & MARCIA Y KELLER	PUMP	IR		08/13/1976	A 14391		*
S: 33 T: 16 R: 11W HOWARD							
FLOYD E WILSON	PUMP	IR		05/14/1976	A 14224		*
<u>LOUP RIVER, NORTH</u>							
S: 34 T: 16 R: 11W HOWARD							
CHARLES AUGUSTYN	PUMP	IR	1.01	04/30/1955	A 7426		
JERRY V NOVOTNY	PUMP	IR	.36	08/15/1953	A 5476		K
FLOYD E WILSON	PUMP	IR		05/14/1976	A 14225		*
<u>AUGER CREEK</u>							
S: 8 T: 15 R: 11W HOWARD							
RALPH A SPILINEK	PUMP	IR		03/01/1979	A 15426		*
<u>LOUP RIVER, NORTH</u>							
S: 3 T: 15 R: 11W HOWARD							
RAYMOND J & MARGIE A NOWAK	PUMP	IR	1.27	07/19/1961	A 9956		K
S: 14 T: 15 R: 11W HOWARD							
ANTON F & NANCY C OELTJEN	PUMP	IR	.79	08/26/1953	A 5499		
S: 13 T: 15 R: 11W HOWARD							
RICHARD SPILINEK	PUMP	IR	.92	08/12/1955	A 7902		
ANTON F & NANCY C OELTJEN	PUMP	IR	.59	08/26/1953	A 5500		
ANTON F & NANCY C OELTJEN	PUMP	IR	.19	03/23/1955	A 7249		
S: 18 T: 15 R: 10W HOWARD							
DARWIN D & JEAN M POSS	PUMP	IR	1.73	01/10/1975	A 13353		
DARWIN D POSS	PUMP	IR		03/23/1981	A 15798		*
DARWIN D POSS	PUMP	IR		01/04/1963	A 10135		*
S: 17 T: 15 R: 10W HOWARD							
CARL F ANDERSON	PUMP	IR	.25	09/01/1942	A 3584		
CARL F ANDERSON	PUMP	IR	.59	05/04/1954	A 6277		
CARL F ANDERSON	PUMP	IR		07/11/1983	A 16215		*
<u>LOUP RIVER, NORTH, TRIB. TO</u>							
S: 23 T: 15 R: 11W HOWARD							
PAUL NAPRSTEK	PUMP	IR	.48	03/05/1981	A 15779		
CHARLES W TUMA	PUMP	IR	.91	07/14/1980	A 15680		
ANTON SCHMIDT	GRADE STABILIZATION RESERVOIR 1-1	ST	56.30	AF08/28/1981	A 15971		
<u>GRADE STABILIZATION RESERVOIR 1-1</u>							
S: 23 T: 15 R: 11W HOWARD							
ANTON SCHMIDT	PUMP	SI		08/28/1981	A 15972	A-15922	

WATER RIGHTS DATA  
CLAIMS AND APPLICATION IN DOWNSTREAM ORDER  
DIVISION NO. 2A

SOURCE LOCATION APPROPRIATOR	CARRIER	USE	PROVI. GRANT CFS	DATE OF PRIORITY	DOCKET/ APPLI. NUMBER	ANNOA.	FT. NT.
<u>LOUP RIVER, NORTH TRIB. TO</u>							
S: 24 T: 15 R: 11W HOWARD							
CRAIG M AMBROSE	PUMP	IR	3.20	07/10/1981	A 15924		
ANTON SCHMIDT	PUMP	IR	1.71	07/09/1981	A 15922		
<u>LOUP RIVER, NORTH</u>							
S: 17 T: 15 R: 10W HOWARD							
TRACY HERBIG	PUMP	IR	2.13	10/19/1956	A 8917		
S: 16 T: 15 R: 10W HOWARD							
JOSEPH S PAYNE	PUMP	IR		01/20/1966	A 10755		*
CLINTON A & DORIS WELLS	PUMP	IR	.73	06/05/1948	A 4279		
CLINTON A & DORIS WELLS	PUMP	IR	.67	09/23/1963	A 10247	A-4279	D
JOSEPH S PAYNE	PUMP	IR	.47	11/26/1930	A 2178		
JOSEPH S PAYNE	PUMP	IR	.11	11/27/1937	A 2808		
S: 15 T: 15 R: 10W HOWARD							
JOSEPH S PAYNE	PUMP	IR	.30	01/03/1955	A 6978		
JOSEPH S PAYNE	PUMP	IR	.36	11/26/1930	A 2178	R P-318	#
PAUL ARTERBURN	PUMP	IR	1.81	03/29/1950	A 4628		
PAUL ARTERBURN	PUMP	IR	1.67	08/13/1963	A 10234	A-4628	D
S: 23 T: 15 R: 10W HOWARD							
DONALD L JACOBSEN	PUMP	IR	.64	05/04/1954	A 6280		
DONALD L JACOBSEN	PUMP	IR	.58	09/23/1963	A 10246	A-6280	D
DONALD L JACOBSEN	PUMP	IR	.61	03/04/1953	A 5198		
DONALD L JACOBSEN	PUMP	IR	.58	09/23/1963	A 10246	A-5198	D
S: 14 T: 15 R: 10W HOWARD							
WILLMAN & SAMUELSON	PUMP	IR	.99	02/28/1953	A 5194		
GLO NELSON	PUMP	IR	.90	07/13/1951	A 4890		
LEO M NELSON	PUMP	IR	.83	09/13/1963	A 10242	A-4890	D
S: 13 T: 15 R: 10W HOWARD							
DEON E WUNDERLICH	PUMP	IR	.70	01/11/1956	A 8309		K
E W & DONALD GLASS	PUMP	IR		03/23/1966	A 10809		*
<u>LOUP RIVER</u>							
S: 7 T: 15 R: 9W HOWARD							
RUTH I BRUCE	PUMP	IR	.86	01/14/1931	A 2187		
RUTH I BRUCE	PUMP	IR		02/16/1970	A 11869		*
S: 18 T: 15 R: 9W HOWARD							
WALTER E KUNZE	PUMP	IR	1.11	08/29/1969	A 11787		
<u>SPRING CREEK</u>							
S: 12 T: 17 R: 10W GREELEY							
JACK D MCINTYRE	PUMP	IR	5.42	08/17/1976	A 14401		
S: 18 T: 17 R: 9W GREELEY							
GEORGE ROTHER	PUMP	IR	1.47	05/29/1975	A 13603		
S: 19 T: 17 R: 9W GREELEY							
HARVEY LEE QUIRING	PUMP	IR	.91	04/23/1975	A 13563		
S: 6 T: 16 R: 9W HOWARD							
JAMES C RYAN	PUMP	IR	1.70	06/17/1968	A 11452		

WATER RIGHTS DATA  
CLAIMS AND APPLICATION IN DOWNSTREAM ORDER  
DIVISION NO. 2A

SOURCE LOCATION APPROPRIATOR	CARRIER	USE	PROVI. GRANT CFS	DATE OF PRIORITY	DOCKET/ APPLI. NUMBER	ANNOA.	FT. NT.
<u>SPRING CREEK</u>							
S: 7 T: 16 R: 9W HOWARD KENNETH D PRENTICE	PUMP	IR	.95	04/04/1972	A 12576		
<u>SPRING CREEK, TRIB. TO</u>							
S: 11 T: 16 R: 10W HOWARD FRANCIS C KOLAR	KOLAR RESERVOIR	ST	20.00	AF09/30/1968	A 11567		
<u>SPRING CREEK</u>							
S: 18 T: 16 R: 9W HOWARD HAROLD & JOE WAGNER	PUMP	IR	.27	09/19/1944	A 3767		
S: 30 T: 16 R: 9W HOWARD DORIS R ANDERSON	PUMP	IR	1.00	05/27/1976	A 14239		
S: 19 T: 16 R: 9W HOWARD WAYNE C ANDERSON ET AL	PUMP	IR	.27	10/20/1953	A 5661		
S: 30 T: 16 R: 9W HOWARD WAYNE C ANDERSON ET AL	PUMP	IR	.18	03/27/1944	A 3702		
S: 29 T: 16 R: 9W HOWARD FRANK BERST	PUMP	IR	1.73	07/27/1961	A 9959		
S: 32 T: 16 R: 9W HOWARD MERLIN E & CAROL K BYERLY	PUMP	IR	.75	08/23/1979	A 15578		
MERLIN E & CAROL K BYERLY	PUMP	IR	.58	03/29/1956	A 8455		
JIMMIE E & LEILA J HANSEN	PUMP	IR		04/19/1971	A 12224		*
S: 31 T: 16 R: 9W HOWARD GARY F & KAY A JUSTESEN	PUMP	IR	1.45	02/20/1970	A 11872		
S: 32 T: 16 R: 9W HOWARD JIMMIE E HANSEN	PUMP	IR	.44	05/27/1957	A 9509		
S: 5 T: 15 R: 9W HOWARD FRANCIS C JUSTESEN	PUMP	IR		12/31/1962	A 10134		*
S: 8 T: 15 R: 9W HOWARD WALTER HANISCH	PUMP	IR		03/05/1969	A 11660		*
RUTH BRUCE	PUMP	IR		03/15/1977	A 14810		*
ERNEST F ANDERSON JR	PUMP	IR		01/17/1969	A 11617		*
ERNEST F ANDERSON JR	PUMP	IR		09/24/1981	A 15997		*
<u>LOUP RIVER</u>							
S: 9 T: 15 R: 9W HOWARD WILLIAM & ROSEMARY WERNER	PUMP	IR		12/15/1977	A 15151		*
S: 16 T: 15 R: 9W HOWARD GLEN V WAGNER	PUMP	IR	.48	03/31/1958	A 9609		
S: 11 T: 15 R: 9W HOWARD CORDING CATTLE COMPANY	PUMP	IR		06/15/1972	A 12659		*
S: 12 T: 15 R: 9W HOWARD DARLENE L CORDING	PUMP	IR	.53	12/15/1953	A 5790		
BURTON W PAULSEN	PUMP	IR	.29	05/07/1941	A 3440		
S: 7 T: 15 R: 8W MERRICK ALFRED SCHUBERT	PUMP	IR	.16	01/08/1942	A 3543		

WATER RIGHTS DATA  
CLAIMS AND APPLICATION IN DOWNSTREAM ORDER  
DIVISION NO. 2A

SOURCE LOCATION APPROPRIATOR	CARRIER	USE	PROVI. GRANT CFS	DATE OF PRIORITY	DOCKET/ APPLI. NUMBER	ANNOA.	FT. NT.
<u>LOUP RIVER</u> S: 7 T: 15 R: 8W MERRICK ALFRED SCHUBERT	PUMP	IR	.40	05/29/1953	A 5335		
<u>ROCK CREEK, TRIB. TO</u> S: 31 T: 16 R: 8W MERRICK COUNTY OF MERRICK	MERRICK-HOWARD COUNTY RESERVOIR	ST	38.50	AF08/02/1979	A 15537		
<u>LOUP RIVER</u> S: 7 T: 15 R: 8W NANCE MARVIN M MILLER	PUMP	IR	2.26	02/11/1976	A 14013		
ALFRED SCHUBERT	PUMP	IR	.46	01/31/1977	A 14670		
S: 8 T: 15 R: 8W NANCE ALBERT RUSSELL JR	PUMP	IR	2.91	11/13/1970	A 12114		
S: 16 T: 15 R: 8W NANCE KENNETH A TIBBETTS	PUMP	IR	1.60	10/03/1953	A 5623		
CARRIE R & JAMES A FORBES	PUMP	IR	.16	10/18/1939	A 2989		
S: 15 T: 15 R: 8W NANCE ROBERT FORBES ET AL	PUMP	IR	3.79	10/18/1948	A 4353		
<u>LOUP RIVER, TRIB. TO</u> S: 23 T: 15 R: 8W MERRICK WILLIS D DANKERT	PUMP	IR	2.53	07/05/1973	A 12895		
<u>LOUP RIVER</u> S: 14 T: 15 R: 8W NANCE WYNN BAUER	PUMP	IR	1.77	07/28/1954	A 6500		
S: 13 T: 15 R: 8W NANCE DOUGLAS C RETZLAFF	PUMP	IR	2.17	02/04/1971	A 12152		
AUGUST RETZLAFF	PUMP	IR	2.43	03/03/1972	A 12529		
S: 12 T: 15 R: 8W NANCE KILDAY, INC.	PUMP	IR		08/20/1975	A 13752		*
KILDAY, INC.	PUMP	IR		09/06/1963	A 10239		*
S: 7 T: 15 R: 7W NANCE LUCILLE L TIBBETTS ET AL	PUMP	IR		05/27/1975	A 13591		*
JOSEPH A & LAURETTE E SANTIN	PUMP	IR	6.19	06/01/1971	A 12286		
ROBERT R RUSSELL	PUMP	IR		06/30/1981	A 15906		*
S: 5 T: 15 R: 7W NANCE J H RUSSELL ESTATE	PUMP	IR	2.09	05/02/1962	A 10056		
DONALD L CUNNINGHAM	PUMP	IR		02/24/1966	A 10782		*
ANNA HORNUNG ESTATE	PUMP	IR		03/05/1970	A 11889		*
<u>LOUP RIVER, TRIB. TO</u> S: 8 T: 15 R: 7W NANCE HENRY E SANTIN	PUMP	IR	1.19	05/27/1966	A 10854		
<u>LOUP RIVER</u> S: 8 T: 15 R: 7W NANCE HENRY E SANTIN	PUMP	IR	1.06	05/27/1966	A 10855		

WATER RIGHTS DATA  
CLAIMS AND APPLICATION IN DOWNSTREAM ORDER  
DIVISION NO. 2A

SOURCE LOCATION APPROPRIATOR	CARRIER	USE	PROVI. GRANT CFS	DATE OF PRIORITY	DOCKET/ APPLI. NUMBER	ANNOA.	FT. NT.
<u>LOUP RIVER</u>							
S: 8 T: 15 R: 7W NANCE							
JOHN H RUSSELL	PUMP	IR		01/21/1976	A 13954		*
ETHELENE RUSSELL	PUMP	IR		01/21/1976	A 13955		*
S: 4 T: 15 R: 7W NANCE							
ALBERT RUSSELL	PUMP	IR		07/24/1975	A 13679		*
ALBERT RUSSELL	PUMP	IR		10/08/1976	A 14504		*
ROY RUSSELL	PUMP	IR		06/02/1977	A 14966		*
R R R FARMS	PUMP	IR		03/17/1981	A 15790		*
S: 3 T: 15 R: 7W NANCE							
JOHN H RUSSELL	PUMP	IR	3.73	03/12/1973	A 12825		
JOHN H RUSSELL	PUMP	IR	2.84	02/15/1977	A 14778		
S: 33 T: 16 R: 7W NANCE							
VERN R SONDERUP	PUMP	IR		07/06/1979	A 15515		*
S: 3 T: 15 R: 7W NANCE							
JAY R & MARY A BROWN	PUMP	IR		12/06/1971	A 12454		*
ELIZABETH PETERSEN	PUMP	IR		11/19/1976	A 14565		*
EDITH ARNOLD	PUMP	IR		04/12/1977	A 14895		*
JAY R & MARY A BROWN	PUMP	IR		02/26/1964	A 10316		*
S: 2 T: 15 R: 7W NANCE							
DONALD L CUNNINGHAM	PUMP	IR		05/13/1975	A 13581		*
S: 35 T: 16 R: 7W NANCE							
IVAN J CUNNINGHAM	PUMP	IR	1.28	08/11/1955	A 7895		
THOMAS L & SANDRA S SONDERUP	PUMP	IR	2.13	05/31/1968	A 11438	R P-395	
LOUIE & VICTORIA ZIMMER	PUMP	IR		07/25/1977	A 15043		*
GALLOWAY & MORRISON	PUMP	IR		08/04/1978	A 15309		*
DONALD L CUNNINGHAM	PUMP	IR		08/04/1978	A 15310		*
IVAN J CUNNINGHAM	PUMP	IR		03/20/1979	A 15438		*
S: 36 T: 16 R: 7W NANCE							
HARVEY BROWN	PUMP	IR	.97	09/17/1954	A 6689		*
MARK V & KATHY D SONDERUP	PUMP	IR		03/30/1970	A 11908		*
VERN R SONDERUP	PUMP	IR		06/22/1970	A 11980		*
ALMA E RUSSELL	PUMP	IR		05/05/1967	A 11128		*
NELLIE E FORBES	PUMP	IR		06/10/1968	A 11443		*
S: 1 T: 15 R: 7W NANCE							
JOSEPH W WHITNEY ET AL	PUMP	IR	.99	01/06/1954	A 5849		
FRED R & HELEN WHITNEY	PUMP	IR	.26	04/18/1956	A 8492		
DALE E LESIAK	PUMP	IR	2.16	03/14/1974	A 12994		
S: 6 T: 15 R: 6W NANCE							
FRANK W SANTIN	PUMP	IR	2.30	08/08/1940	A 3227		
S: 31 T: 16 R: 6W NANCE							
MIKE UZENDOSKI SR	PUMP	IR		04/22/1975	A 13562		*
JOHNNY T & FRANCES M ZUROSKE	PUMP	IR		01/27/1966	A 10759		*
MIKE UZENDOSKI SR	PUMP	IR	3.47	12/22/1956	A 9053		*

WATER RIGHTS DATA  
CLAIMS AND APPLICATION IN DOWNSTREAM ORDER  
DIVISION NO. 2A

SOURCE LOCATION APPROPRIATOR	CARRIER	USE	PROVI. GRANT CFS	DATE OF PRIORITY	DOCKET/ APPLI. NUMBER	ANNOA.	FT. NT.
<u>LOUP RIVER</u>							
S: 29 T: 16 R: 6W NANCE LOUIE & VICTORIA ZIMMER	PUMP	IR		07/25/1977	A 15042		*
S: 21 T: 16 R: 6W NANCE JAY R & MARY A BROWN	PUMP	IR	.46	08/20/1956	A 8761		
CHESTER A CUNNINGHAM	PUMP	IR		10/14/1968	A 11569		*
MIKE & ROSE UZENDOSKI SR	PUMP	IR	.56	05/27/1955	A 7599		
S: 22 T: 16 R: 6W NANCE RICHARD L RUSSELL	PUMP	IR	1.84	01/17/1955	A 6997		
S: 13 T: 16 R: 6W NANCE BENNY, GENEVIEVE & FREDERICK KOZIOL	PUMP	IR	1.17	02/10/1976	A 14012		
<u>CEDAR RIVER</u>							
S: 5 T: 22 R: 13W GARFIELD VIRGIL L SWETT	PUMP	IR	.21	08/09/1954	A 6575		K
S: 15 T: 22 R: 13W GARFIELD HOWARD PITZER	PUMP	IR	2.12	08/24/1954	A 6636		
S: 32 T: 22 R: 12W WHEELER HOWARD PITZER	PUMP	IR	.32	07/23/1981	A 15948		K
S: 9 T: 21 R: 12W WHEELER STANLEY J SKALKA	PUMP	IR	4.97	03/19/1964	A 10327		
S: 22 T: 21 R: 12W WHEELER LEONARD VECH	PUMP	IR	1.41	03/18/1966	A 10807		
S: 23 T: 21 R: 12W WHEELER JOHN R BERGGREN	PUMP	IR	1.09	02/05/1968	A 11330		
S: 31 T: 21 R: 11W WHEELER CAROLYN C ERICKSON	PUMP	IR	1.00	01/02/1948	A 4164		
S: 32 T: 21 R: 11W WHEELER CAROLYN C ERICKSON	PUMP	IR	.63	04/15/1981	A 15840		K
S: 33 T: 21 R: 11W WHEELER LLOYD BRINKMAN	PUMP	IR	1.08	09/16/1975	A 13810		
S: 1 T: 20 R: 11W GREELEY ROSS O & MARGARET L MOSIER	PUMP	IR	.48	08/02/1954	A 6552		K
GLASER BROTHERS	PUMP	IR	1.48	06/02/1970	A 11954		
<u>CLEAR CREEK</u>							
S: 31 T: 21 R: 10W WHEELER LOUIS N GLASER	PUMP	IR	.99	06/07/1943	A 3616		
S: 6 T: 20 R: 10W GREELEY JOHN C BERNT ESTATE	PUMP	IR	.16	11/14/1947	A 4144		
<u>CEDAR RIVER</u>							
S: 6 T: 20 R: 10W GREELEY JOHN C BERNT ESTATE	PUMP	IR	.19	11/14/1947	A 4145		
PAT BERNT	PUMP	IR	1.09	03/29/1972	A 12568		
S: 10 T: 20 R: 10W GREELEY GEORGE STROMP	PUMP	IR	.70	01/16/1957	A 9104		#

WATER RIGHTS DATA  
CLAIMS AND APPLICATION IN DOWNSTREAM ORDER  
DIVISION NO. 2A

SOURCE LOCATION APPROPRIATOR	CARRIER	USE	PROVI. GRANT CFS	DATE OF PRIORITY	DOCKET/ APPLI. NUMBER	ANNOA.	FT. NT.
<u>CEDAR RIVER</u>							
S: 13 T: 20 R: 10W GREELEY VINCENT J GLASER	PUMP	IR	1.77	06/03/1965	A 10641		
S: 24 T: 20 R: 10W GREELEY LORETTA M MCGOWEN	PUMP	IR	1.49	11/18/1968	A 11587		
S: 29 T: 20 R: 9W GREELEY VILLAGE OF SPALDING	CEDAR VALLEY PLANT	PR	290.00	10/01/1890	D 1056		
S: 34 T: 20 R: 9W GREELEY LEWIS F BERGER	PUMP	IR	.59	09/22/1943	A 3654		
S: 2 T: 19 R: 9W GREELEY VINCENT A LANGER	PUMP	IR	1.47	11/17/1967	A 11278		
S: 1 T: 19 R: 9W GREELEY LORETTA M MCGOWEN	PUMP	IR	1.32	07/24/1967	A 11210		
<u>FREEMAN CREEK</u>							
S: 12 T: 19 R: 9W GREELEY THEODORE & JOAN HOOKER	PUMP	IR	.30	08/05/1955	A 7869		
<u>CEDAR RIVER</u>							
S: 7 T: 19 R: 8W BOONE GROETEKE FARMS, INC	PUMP	IR	2.31	10/26/1954	A 6795		
S: 6 T: 19 R: 8W BOONE VIOLA P MARTINSEN	PUMP	IR	.57	02/12/1957	A 9185		
WILLIAM D PRIMROSE	PUMP	IR	.77	09/28/1956	A 8869		
<u>CEDAR RIVER, TRIB. TO</u>							
S: 7 T: 19 R: 8W BOONE GROETEKE FARMS, INC	GROETEKE RESERVOIR	ST	32.20	Af02/01/1973	A 12799		
<u>CEDAR RIVER</u>							
S: 8 T: 19 R: 8W BOONE ROY MARTINSEN	PUMP	IR	.31	07/06/1972	A 12680		
RAYMOND W PRIMROSE	PUMP	IR	.64	02/17/1947	A 4037		
S: 15 T: 19 R: 8W BOONE REGINALD DOBSON & SONS, INC	PUMP	IR	.57	04/06/1961	A 9924		
S: 22 T: 19 R: 8W BOONE SETH DOBSON	PUMP	IR	.50	03/12/1957	A 9333		K
S: 23 T: 19 R: 8W BOONE W H DOBSON ESTATE	PUMP	IR	.46	08/16/1944	A 3752		
W H DOBSON ESTATE	PUMP	IR	.98	02/24/1937	A 2702	R P-253	
DONALD L & BOZENA R DOPSLAUF	PUMP	IR	4.01	02/14/1934	A 2364		
S: 25 T: 19 R: 8W BOONE W H DOBSON ESTATE	PUMP	IR	1.11	02/24/1937	A 2702		
HAROLD C, GWEN & RICHARD J MILLER	PUMP	IR	.18	11/18/1943	A 3662		K
S: 30 T: 19 R: 7W BOONE J E MAHONEY	PUMP	IR	1.26	04/27/1962	A 10052		
ALTA T KRAUSE	PUMP	IR	.80	02/19/1945	A 3810		
S: 5 T: 18 R: 7W BOONE JOHN R & GENEVIEVE M KERN	PUMP	IR	.87	08/20/1955	A 7970		

DEPARTMENT OF WATER RESOURCES



WATER RIGHTS DATA  
CLAIMS AND APPLICATION IN DOWNSTREAM ORDER  
DIVISION NO. 2A

SOURCE LOCATION APPROPRIATOR	CARRIER	USE	PROVI. GRANT CFS	DATE OF PRIORITY	DOCKET/ APPLI. NUMBER	ANNOA.	FT. NT.
<u>CEDAR RIVER</u>							
S: 5 T: 18 R: 7W BOONE							
STEVEN C KAYTON	PUMP	IR	.40	07/21/1982	A 16131		
GEORGE H BRAUN	PUMP	IR	.41	10/20/1939	A 2993		
S: 9 T: 18 R: 7W BOONE							
HAROLD H RUDMAN	PUMP	IR	.88	08/09/1955	A 7882		
MARY SCOTT DODD	PUMP	IR	.11	01/25/1938	A 2830	R P-249	K
L L DAVIS	PUMP	IR	.26	12/22/1954	A 6941		
S: 10 T: 18 R: 7W BOONE							
L L DAVIS	PUMP	IR	.45	07/30/1954	A 6527		
S: 15 T: 18 R: 7W BOONE							
ANNA BATENHORST	PUMP	IR	2.00	12/29/1937	A 2819		
S: 22 T: 18 R: 7W BOONE							
OLIVE ZARUBA	PUMP	IR	.70	05/07/1982	A 16101		
S: 26 T: 18 R: 7W BOONE							
WILLIAM R & DOROTHY E CHANNER	PUMP	IR	.11	12/08/1947	A 4155		K
<u>CEDAR RIVER, TRIB. TO</u>							
S: 26 T: 18 R: 7W BOONE							
ALBERTA A MCBRIDE	PUMP	IR	1.63	08/21/1970	A 12064		
<u>CEDAR RIVER</u>							
S: 26 T: 18 R: 7W BOONE							
WILLIAM R & DOROTHY E CHANNER	PUMP	IR	.51	08/17/1940	A 3233		
FERN TOMLINSON	PUMP	IR	1.14	07/21/1954	A 6478		
S: 35 T: 18 R: 7W NANCE							
CHARLES R CHANNER	PUMP	IR	.46	01/03/1949	A 4411		
IVA B BERRY	PUMP	IR	.17	01/05/1956	A 8300		
STUART W ROBINSON	PUMP	IR	.65	01/05/1956	A 8301		
S: 36 T: 18 R: 7W NANCE							
LOUIS D CASPER	PUMP	IR	1.00	07/26/1954	A 6487		
S: 35 T: 18 R: 7W NANCE							
STUART W ROBINSON	PUMP	IR	.24	02/15/1944	A 3686		
RONALD D & KAREN N SCOTT	PUMP	IR	.49	02/07/1944	A 3682		
RONALD D & KAREN N SCOTT	PUMP	IR	.29	03/31/1947	A 4058		
S: 36 T: 18 R: 7W NANCE							
RONALD D & KAREN N SCOTT	PUMP	IR	1.06	01/14/1976	A 13939		
S: 1 T: 17 R: 7W NANCE							
LEONARD A SCOTT	PUMP	IR	.89	10/04/1938	A 2887		
LEONARD A SCOTT	PUMP	IR	.11	03/29/1947	A 4055		
LEONARD A & LORENE G SCOTT	PUMP	IR	.16	03/01/1950	A 4609		
RONALD D SCOTT	PUMP	IR	.73	08/01/1979	A 15535		K
LEONARD A SCOTT	PUMP	IR	.19	07/31/1979	A 15534		K
S: 12 T: 17 R: 7W NANCE							
ROBERT MALANDER	PUMP	IR	1.77	11/15/1962	A 10123		
GERALD N MALANDER ESTATE	PUMP	IR	.40	09/08/1948	A 4339		

WATER RIGHTS DATA  
CLAIMS AND APPLICATION IN DOWNSTREAM ORDER  
DIVISION NO. 2A

SOURCE LOCATION APPROPRIATOR	CARRIER	USE	PROV. GRANT CFS	DATE OF PRIORITY	DOCKET/ APPLI. NUMBER	ANNOA.	FT. NT.
<u>CEDAR RIVER</u>							
S: 12 T: 17 R: 7W NANCE GERALD N MALANDER ESTATE	PUMP	IR	3.45	10/15/1956	A 8905		
S: 13 T: 17 R: 7W NANCE HAROLD M VOSBURGH ET AL	PUMP	IR	1.36	03/31/1947	A 4059		
WESLEY & MILTON MANSFIELD	PUMP	IR	1.06	09/28/1956	A 8868		
JAMES V WILLIAMS	PUMP	IR	3.34	11/19/1956	A 8986		
S: 24 T: 17 R: 7W NANCE EDDIE & BONNIE F CROUSE JR	PUMP	IR	.46	02/24/1953	A 5182		
JOHN G OLSON	PUMP	IR	2.16	01/12/1955	A 6993		
S: 19 T: 17 R: 6W NANCE MAX V SWANSON	PUMP	IR	.30	02/14/1948	A 4208		
HERBERT E NORE	PUMP	IR	3.18	01/20/1967	A 11024		
HERBERT E NORE	PUMP	IR	.84	05/28/1968	A 11434		
JOHN E & GLENDA V NELSON	PUMP	IR	.59	09/11/1974	A 13198		
<u>ASH CREEK, TRIB. TO</u>							
S: 30 T: 18 R: 6W BOONE BEN MCKEEMAN	MCKEEMAN RESERVOIR	ST	134.80	AF09/05/1969	A 11793		
<u>CEDAR RIVER</u>							
S: 30 T: 17 R: 6W NANCE EDDIE & BONNIE F CROUSE JR	PUMP	IR	.39	07/20/1956	A 8661		
<u>TIMBER CREEK, NORTH BRANCH</u>							
S: 27 T: 18 R: 8W BOONE RICHARD VANACKEREN	PUMP	IR	.42	08/26/1968	A 11549		
<u>TIMBER CREEK, NORTH BRANCH, TRIB. TO</u>							
S: 33 T: 18 R: 8W BOONE WILLIAM A ROBINSON	ROBINSON RESERVOIR	ST	40.50	AF07/30/1946	A 3935		
<u>TIMBER CREEK, TRIB. TO</u>							
S: 17 T: 17 R: 7W NANCE LEONARD A SCOTT	SCOTT RESERVOIR	ST	65.60	AF07/11/1979	A 15519		
<u>SCOTT RESERVOIR</u>							
S: 17 T: 17 R: 7W NANCE LEONARD A SCOTT	PUMP	SO		08/24/1979	A 15585		
<u>TIMBER CREEK</u>							
S: 21 T: 17 R: 7W NANCE ROGER R HELLBUSCH	PUMP	IR	2.12	02/08/1951	A 4796		
S: 26 T: 17 R: 7W NANCE DONALD VANDEWALLE	PUMP	IR	.71	11/12/1968	A 11585		K
S: 25 T: 17 R: 7W NANCE BERTUS TWIESTMEYER	PUMP	IR	1.32	01/17/1962	A 10009		
S: 30 T: 17 R: 6W NANCE EDDIE CROUSE JR	PUMP	IR	2.03	07/01/1969	A 11743		
S: 31 T: 17 R: 6W NANCE EDDIE & BONNIE F CROUSE JR	PUMP	IR	1.65	05/09/1955	A 7452		

DEPARTMENT OF WATER RESOURCES

WATER RIGHTS DATA  
CLAIMS AND APPLICATION IN DOWNSTREAM ORDER  
DIVISION NO. 2A

SOURCE LOCATION APPROPRIATOR	CARRIER	USE	PROV'L. GRANT CFS	DATE OF PRIORITY	DOCKET/ APPLI. NUMBER	ANNOA.	FT. NT.
<u>CEDAR RIVER</u>							
S: 30 T: 17 R: 6W NANCE GALEN, GWENDOLYN, MARLIN, JUDITH FRENZEN EDDIE & BONNIE F. CROUSE JR	PUMP PUMP	IR IR	2.37 .34	09/29/1931 07/20/1956	A 2240 A 8682		
S: 31 T: 17 R: 6W NANCE MARIE TOPINKA MARIE TOPINKA ROBERT G TOPINKA	PUMP PUMP PUMP	IR IR IR	.23 .57 .82	09/30/1939 01/17/1955 03/31/1956	A 2979 A 6998 A 8456		
S: 29 T: 17 R: 6W NANCE TERRY TWIESTMEYER LEO ZYWIEC GERRY E MALANDER CLARENCE E FRENZEN	PUMP PUMP PUMP PUMP	IR IR IR IR	.90 1.23 1.37 .53	09/01/1953 04/07/1971 04/15/1977 01/08/1940	A 5528 A 12209 A 14904 A 3071		
S: 32 T: 17 R: 6W NANCE ROBERT C KAYTON	PUMP	IR	2.44	08/25/1969	A 11784		
S: 33 T: 17 R: 6W NANCE LEO ZYWIEC ELLIS & ILA M DOOUTHIT KENNETH O & COLLEEN DAVIS ELLIS & ILA M DOOUTHIT	PUMP PUMP PUMP PUMP	IR IR IR IR	1.39 1.57 .89 3.06	04/07/1971 06/30/1977 05/05/1967 08/07/1956	A 12208 A 15005 A 11127 A 8729		#
S: 4 T: 16 R: 6W NANCE PAUL E SMITH ELLIS & ILA M DOOUTHIT PAUL E SMITH	PUMP PUMP PUMP	IR IR IR	1.42 .57 1.63	03/29/1966 06/30/1977 07/26/1963	A 10818 A 15004 A 10223		K
S: 3 T: 16 R: 6W NANCE LARRY A CUNNINGHAM	PUMP	IR	5.47	03/12/1971	A 12185		
S: 17 T: 16 R: 6W NANCE HUNTER-SNYDER TRUST LEONARD WONDERCHECK JOHN WONDERCHECK HARVEY R WHITED	PUMP PUMP PUMP PUMP	IR IR IR IR	1.20 2.77 1.03 3.82	03/18/1971 02/19/1975 01/12/1976 10/24/1969	A 12189 A 13416 A 13930 A 11816		
S: 12 T: 16 R: 6W NANCE BARR BROTHERS PARTNERSHIP FRANK W HELD	PUMP PUMP	IR IR	.39 1.32	01/06/1966 08/24/1954	A 10747 A 6633		
S: 7 T: 16 R: 5W NANCE SONDERUP BROTHERS TOMMY F & MARGIE SYSLO	PUMP PUMP	IR IR	3.04 .63	03/20/1970 07/21/1975	A 11893 A 13662		
<u>LOUP RIVER</u>							
S: 5 T: 16 R: 5W NANCE JOE DELANEY EMIL A DROZD ET AL	PUMP PUMP	IR IR	1.79 .91	04/01/1954 03/14/1956	A 6158 A 8418		
S: 4 T: 16 R: 5W NANCE SONDERUP BROTHERS JUDITH & WANDA SONDERUP	PUMP PUMP	IR IR	1.13 2.93	05/08/1967 03/03/1982	A 11130 A 16073		

WATER RIGHTS DATA  
CLAIMS AND APPLICATION IN DOWNSTREAM ORDER  
DIVISION NO. 2A

SOURCE LOCATION APPROPRIATOR	CARRIER	USE	PROV. GRANT CFS	DATE OF PRIORITY	DOCKET/ APPL. NUMBER	ANNOA.	FT. NT.
<u>LOUP RIVER</u>							
S: 4 T: 16 R: 5W NANCE SONDERUP BROTHERS NORBERT F WOZNY	PUMP	IR	1.56	05/08/1964	A 10368		
S: 3 T: 16 R: 5W NANCE SONDERUP BROTHERS LEE SONDERUP	PUMP	IR	4.57	03/23/1977	A 14843		
S: 10 T: 16 R: 5W NANCE JOHN H DARLING JR	PUMP	IR	2.76	01/28/1954	A 5906	A-5906	D
PLUM CREEK TRIB. TO S: 3 T: 18 R: 6W BOONE HANLY GOODWATER	PUMP	IR	2.76	03/14/1977	A 14800		
PLUM CREEK S: 19 T: 17 R: 5W NANCE AUGUST WETOVIK	PUMP	IR	1.91	01/26/1959	A 9686		
S: 29 T: 17 R: 5W NANCE JOSEPH W & LINDA C SMALL	PUMP	IR	.57	11/01/1956	A 8949		
S: 28 T: 17 R: 5W NANCE ALLEN SMALL	PUMP	IR	29.00	AF12/06/1949	A 4543		
<u>LOUP RIVER</u> S: 36 T: 17 R: 5W NANCE ADELBERT E ZAREK	GOODWATER RESERVOIR	ST	1.46	01/06/1972	A 12474		
S: 1 T: 16 R: 5W NANCE EDDIE T ZIEMBA	PUMP	IR	.80	02/27/1981	A 15775		
S: 6 T: 16 R: 4W NANCE LOUP RIVER PUBLIC POWER DISTRICT	PUMP	IR	.52	03/28/1961	A 9917		
LOUP RIVER PUBLIC POWER DISTRICT	PUMP	IR	.76	02/28/1975	A 13448		
ROSE V KLUPER	PUMP	IR	1.39	07/22/1983	A 16216		
FERDINAND LIEBIG	PUMP	IR	1.31	07/26/1956	A 8689		
ADOLPH J LIEBIG	COLUMBUS-GENOA POWER CANAL	PR	3500.00	09/15/1932	A 2287		T
HELEN ENGEL	COLUMBUS-GENOA POWER CANAL	RD		04/04/1936	A 2573	A-2287	
DONALD & KATHERINE RODEHORST	COLUMBUS-GENOA CANAL	IR	.99	10/14/1955	A 8224		
MILA V LOSEKE	COLUMBUS-GENOA CANAL	IR	.71	11/01/1955	A 8241		
H H & M CORPORATION	COLUMBUS-GENOA CANAL	IR	2.22	11/01/1955	A 8242		
H H & M CORPORATION	COLUMBUS-GENOA CANAL	IR	.34	12/06/1955	A 8275		
PHILLIP L CUBA	COLUMBUS-GENOA CANAL	IR	1.31	01/31/1956	A 8339		
KENT & BURKE COMPANY	COLUMBUS-GENOA CANAL	IR	1.14	03/12/1956	A 8416		
RICHARD REINS	COLUMBUS-GENOA CANAL	IR	.74	04/16/1956	A 8483		
EUGENE J & LOIS A KUTA	COLUMBUS-GENOA CANAL	IR	2.54	04/16/1956	A 8484		
RICHARD REINS	COLUMBUS-GENOA CANAL	IR	.57	04/16/1956	A 8485		
	COLUMBUS-GENOA CANAL	IR	.71	04/16/1956	A 8486		
	COLUMBUS-GENOA CANAL	IR	.95	04/25/1956	A 8511		
	COLUMBUS-GENOA CANAL	IR	2.04	05/04/1956	A 8536		
	COLUMBUS-GENOA CANAL	IR	.38	06/15/1956	A 8616		

See footnotes and use definitions on page 54.

WATER RIGHTS DATA  
CLAIMS AND APPLICATION IN DOWNSTREAM ORDER  
DIVISION NO. 2A

SOURCE LOCATION APPROPRIATOR	CARRIER	USE	PROVI. GRANT CFS	DATE OF PRIORITY	DOCKET/ APPLI. NUMBER	ANNOA.	FT. NT.
<u>LOUP RIVER</u>							
S: 6 T: 16 R: 4W NANCE							
ALFRED M & MARIAN M GOSSMAN	COLUMBUS-GENOA CANAL	IR	.23	06/22/1956	A 8642		K
A N LAMB ET AL	COLUMBUS-GENOA CANAL	IR	5.63	08/30/1956	A 8709		
H H & M CORPORATION	COLUMBUS-GENOA CANAL	IR	1.32	10/01/1956	A 8873		
C DAVID ELM	COLUMBUS-GENOA CANAL	IR	.96	12/19/1956	A 9047		
WILLIAM R SMOOTS	COLUMBUS-GENOA CANAL	IR	1.17	01/25/1957	A 9140		
KENT & BURKE COMPANY	COLUMBUS-GENOA CANAL	IR	.54	03/01/1957	A 9275		
LEROY & ARTHUR SPRUNK	COLUMBUS-GENOA CANAL	IR	1.95	01/05/1959	A 9677		
CHESTER HANSEN	COLUMBUS-GENOA CANAL	IR	1.03	12/05/1963	A 10264		
EUGENE J & LOIS A KUTA	COLUMBUS-GENOA CANAL	IR	1.22	03/25/1964	A 10333		
GOEDEKEN FARMS, INC	COLUMBUS-GENOA CANAL	IR	2.03	04/06/1965	A 10608		
RINEHOLD RUPP	COLUMBUS-GENOA CANAL	IR	1.57	04/12/1965	A 10613		
LEROY SPRUNK ET AL	COLUMBUS-GENOA CANAL	IR	.98	07/07/1965	A 10653		
HERMAN H SCHUMACHER	COLUMBUS-GENOA CANAL	IR	1.63	02/27/1967	A 11051		
RINEHOLD RUPP	COLUMBUS-GENOA CANAL	IR	.97	03/10/1967	A 11068		
WALTER E MUELLER	COLUMBUS-GENOA CANAL	IR	2.86	12/18/1967	A 11293		
CLARENCE WESTMEYER	COLUMBUS-GENOA CANAL	IR	.51	03/28/1969	A 11680		
SAM DRINNIN SR	COLUMBUS-GENOA CANAL	IR	2.33	03/02/1970	A 11880		
MARION & MARY SLUSARSKI	COLUMBUS-GENOA CANAL	IR	1.62	05/10/1971	A 12250		
LEROY SPRUNK	COLUMBUS-GENOA CANAL	IR	1.67	10/20/1971	A 12405		
FRANCIS J SHANLE	COLUMBUS-GENOA CANAL	IR	.57	05/30/1972	A 12646		
ARTHUR J & ALICE C SPRUNK	COLUMBUS-GENOA CANAL	IR	1.04	06/07/1974	A 13045		
ALFRED GOSSMAN	COLUMBUS-GENOA CANAL	IR	1.44	01/13/1975	A 13354		
EUGENE J & LOIS A KUTA	COLUMBUS-GENOA CANAL	IR	2.02	01/21/1975	A 13365		
ROBERT H CLAUSEN	COLUMBUS-GENOA CANAL	IR	.43	03/17/1975	A 13476		
HILLCREST ACRES, INC	COLUMBUS-GENOA CANAL	IR	1.03	03/28/1975	A 13505		
HANNAH M TEMPLIN	COLUMBUS-GENOA CANAL	IR	1.77	06/18/1975	A 13625		
MICHAEL R & VIRGINIA F MIELAK	COLUMBUS-GENOA CANAL	IR	.61	09/04/1975	A 13792		
HENRY R CLAUSEN	COLUMBUS-GENOA CANAL	IR	.80	02/09/1976	A 14002		
ROBERT H CLAUSEN	COLUMBUS-GENOA CANAL	IR	1.11	02/09/1976	A 14003		
MARTIN WENNEKAMP	COLUMBUS-GENOA CANAL	IR	1.45	12/08/1976	A 14582		
ROBERT S ENGEL	COLUMBUS-GENOA CANAL	IR	1.68	01/03/1977	A 14623		
WETGEN & MEYER	COLUMBUS-GENOA CANAL	IR	1.48	01/21/1977	A 14651		
GOEDEKEN FARMS, INC	COLUMBUS-GENOA CANAL	IR	.81	02/14/1977	A 14706		
FRANCIS J SHANLE	COLUMBUS-GENOA CANAL	IR	1.71	02/14/1977	A 14712		
MARTIN MOHR	COLUMBUS-GENOA CANAL	IR	.02	08/07/1978	A 15311		
KIUNTIKE & KIUNTKI FARM	COLUMBUS-GENOA CANAL	IR	1.00	10/26/1978	A 15357		
W O JACOBSEN	COLUMBUS-GENOA CANAL	IR	.43	04/27/1979	A 15469		K
ALLAN C MOHR	COLUMBUS-GENOA CANAL	IR	1.13	08/11/1980	A 15705		K
CARL JOHANNES	COLUMBUS-GENOA CANAL	IR	1.03	06/25/1981	A 15903		
MICHAEL R ENGEL	COLUMBUS-GENOA CANAL	IR	.80	11/08/1983	A 16252		
HILLCREST ACRES, INC	COLUMBUS-GENOA CANAL	IR		07/31/1984	A 16317		

WATER RIGHTS DATA  
CLAIMS AND APPLICATION IN DOWNSTREAM ORDER  
DIVISION NO. 2A

SOURCE LOCATION APPROPRIATOR	CARRIER	USE	PROVI. GRANT CFS	DATE OF PRIORITY	DOCKET/ APPL. NUMBER	ANNOA.	FT. NT.
<b>BEAVER CREEK, TRIB. TO</b>							
S: 1 T: 22 R: 9W WHEELER HERB JENNINGS	JENNINGS RESERVOIR	ST	33.50	AF06/30/1970	A 11985		
<b>BEAVER CREEK</b>							
S: 23 T: 22 R: 8W BOONE H JUDD WAGNER	PUMP	IR	.40	01/13/1977	A 14625		K
S: 24 T: 22 R: 7W BOONE BILSE J ROBINSON	PUMP	IR	3.58	03/15/1966	A 10802		K
S: 31 T: 22 R: 7W BOONE FREDERICK H TIEDE	PUMP	IR	.87	03/28/1975	A 13507		
S: 32 T: 22 R: 7W BOONE DAVID L SCHRAD	PUMP	IR	1.93	02/17/1976	A 14031		
S: 33 T: 22 R: 7W BOONE RONALD D COAKES GERALD L MESCHER	PUMP PUMP	IR IR	1.90 1.19	04/02/1964 02/19/1980	A 10341 A 15621		
S: 3 T: 21 R: 7W BOONE ROBERT J HEYING IGNATIUS SEIER IGNATIUS SEIER	PUMP PUMP PUMP	IR IR IR	.52 .40 .27	05/23/1956 07/01/1959 03/26/1937	A 8580 A 9738 A 2722		
S: 10 T: 21 R: 7W BOONE ALFRED METZ ALFRED METZ BENTLEY & ILLIAN BENTLEY & ILLIAN JEROME & ROSEMARY SEIER	PUMP PUMP PUMP PUMP PUMP	IR IR IR IR IR	.28 .50 .35 .04 .52	03/10/1969 12/01/1936 09/21/1939 04/18/1940 03/24/1938	A 11663 A 2665 A 2969 A 3140 A 2856		K
S: 14 T: 21 R: 7W BOONE GRANT OLSON LAWRENCE LUETTEL LAWRENCE LUETTEL	PUMP PUMP PUMP	IR IR IR	2.67 .88 1.44	04/29/1955 03/18/1965 06/12/1967	A 7420 A 10573 A 11165		
S: 23 T: 21 R: 7W BOONE ROBERT P ZOUCHA DARREL CARLSON	PUMP PUMP	IR IR	2.40 1.90	06/30/1970 01/22/1959	A 11983 A 9684		
S: 26 T: 21 R: 7W BOONE MERLIN WEBER SR	PUMP	IR	1.35	03/28/1966	A 10810		#
S: 25 T: 21 R: 7W BOONE DARREL CARLSON	PUMP	IR	.85	08/20/1979	A 15564		
S: 26 T: 21 R: 7W BOONE MERLIN L WEBER JR	PUMP	IR	.83	02/22/1980	A 15623		
S: 35 T: 21 R: 7W BOONE ROY E SALLACH ROY E SALLACH MERLIN L WEBER JR	PUMP PUMP PUMP	IR IR IR	.69 .34 1.10	02/01/1945 01/23/1956 03/19/1973	A 3805 A 8325 A 12835		
S: 36 T: 21 R: 7W BOONE SCOTT SALLACH	PUMP	IR	.69	05/02/1955	A 7430		

DEPARTMENT OF WATER RESOURCES

WATER RIGHTS DATA  
CLAIMS AND APPLICATION IN DOWNSTREAM ORDER  
DIVISION NO. 2A

SOURCE LOCATION APPROPRIATOR	CARRIER	USE	PROVI. GRANT CFS	DATE OF PRIORITY	DOCKET/ APPLI. NUMBER	ANNOA.	FT. NT.
<u>BEAVER CREEK</u>							
S: 36 T: 21 R: 7W BOONE SCOTT SALLACH	PUMP	IR	2.18	02/22/1980	A 15624		
S: 1 T: 20 R: 7W BOONE FREDERICK BARNHARD	PUMP	IR	1.14	10/08/1956	A 8888	A-2779	D
LAWRENCE STUHR	PUMP	IR	.71	09/01/1937	A 2779		
LAWRENCE STUHR	PUMP	IR	1.42	05/16/1957	A 9500		
LAWRENCE STUHR	PUMP	IR	.21	05/16/1957	A 9500		
LAWRENCE STUHR	PUMP	IR	3.10	05/16/1957	A 9499		
DONALD FORNEY	PUMP	IR	.39	04/29/1955	A 7421		
<u>DRY CREEK, TRIB. TO</u>							
S: 15 T: 20 R: 7W BOONE WALTER KOINZAN	KOINZAN RESERVOIR	ST	51.10	AF06/10/1970	A 11965		
<u>BEAVER CREEK</u>							
S: 7 T: 20 R: 6W BOONE CITY OF ALBION	PUMP	IR	.96	06/11/1981	A 15891		
JOHN BRENGELMAN	PUMP	IR	.74	10/09/1956	A 8891		K
VIRGIL E & DORIS V BRENGELMAN	PUMP	IR	.90	11/06/1956	A 8955		
RAYMOND E GRAY	PUMP	IR	.87	12/20/1943	A 3665		
S: 17 T: 20 R: 6W BOONE GENE M & DOROTHY J ATWOOD	PUMP	IR	.55	04/19/1955	A 7316		
GENE M & DOROTHY J ATWOOD	PUMP	IR	.77	07/11/1958	A 9634		K
<u>BEAVER CREEK, TRIB. TO</u>							
S: 20 T: 20 R: 6W BOONE WARREN A HUTCHINSON	PUMP	IR	.46	05/10/1976	A 14215		
<u>BEAVER CREEK</u>							
S: 16 T: 20 R: 6W BOONE WOLF FARM & RANCH, INC	PUMP	IR	.130	02/11/1949	A 4433		
WOLF FARM & RANCH, INC & KLASSEN	WOLF-KLASSEN PUMP	IR	1.19	07/31/1974	A 13117		
S: 15 T: 20 R: 6W BOONE JAMES M WOLF	PUMP	IR	.32	03/24/1955	A 7255		K
<u>BEAVER CREEK, TRIB. TO</u>							
S: 28 T: 20 R: 6W BOONE HARLAN B KOHTZ	KOHTZ-CITY OF ALBION RES.	ST	37.30	AF12/13/1967	A 11286		
<u>BEAVER CREEK</u>							
S: 23 T: 20 R: 6W BOONE W W REDLER	PUMP	IR	.28	09/04/1956	A 8795		K
S: 26 T: 20 R: 6W BOONE FLORIAN, CLARICE & LAVERN LUETTEL	PUMP	IR	.09	09/13/1943	A 3649		K
S: 25 T: 20 R: 6W BOONE LOREN S GOODWATER	PUMP	IR	.17	04/16/1955	A 7311		K
LOREN S GOODWATER	PUMP	IR	.21	02/04/1957	A 9164		K
S: 8 T: 19 R: 5W BOONE NELLIE M GILLESPIE	PUMP	IR	.24	03/15/1938	A 2846		K

WATER RIGHTS DATA  
CLAIMS AND APPLICATION IN DOWNSTREAM ORDER  
DIVISION NO. 2A

SOURCE LOCATION APPROPRIATOR	CARRIER	USE	PROVI. GRANT CFS	DATE OF PRIORITY	DOCKET/ APPLI. NUMBER	ANNOA.	FT. NT.
<u>BEAVER CREEK</u>							
S: 17 T: 19 R: 5W BOONE GERALD E STAACK	PUMP	IR	.97	07/14/1961	A 9951		
S: 21 T: 19 R: 5W BOONE LEO J ZUROVSKI	PUMP	IR	.38	05/12/1955	A 7464		K
<u>BEAVER CREEK, TRIB. TO</u>							
S: 4 T: 19 R: 5W BOONE NETTIE CHOAT	CHOAT RESERVOIR	ST	36.00	AF12/09/1949	A 4546		
<u>BEAVER CREEK</u>							
S: 21 T: 19 R: 5W BOONE HOWARD E FONDA	PUMP	IR	.39	08/30/1947	A 4103		
R D FONDA ET AL	PUMP	IR	.07	03/23/1957	A 9397		K
MILDRED M JASA	PUMP	IR	.66	02/07/1944	A 3681		
S: 27 T: 19 R: 5W BOONE THOMAS E LARSON	PUMP	IR	.39	03/08/1938	A 2843		
<u>BEAVER CREEK, TRIB. TO</u>							
S: 28 T: 19 R: 5W BOONE DUANE L CHOAT	PUMP	IR	.77	03/22/1977	A 14838		
LAURENCE BRYAN	PUMP	IR	.91	09/13/1976	A 14459		
<u>BEAVER CREEK</u>							
S: 27 T: 19 R: 5W BOONE GAME & PARKS COMMISSION	BEAVER BEND RESERVOIR	ST	10.00	AF08/26/1968	A 11550		
S: 2 T: 18 R: 5W BOONE ALLAN D & ANITA M HALL	PUMP	IR	1.04	10/19/1956	A 8921		
JERRY CARTER	PUMP	IR	.14	10/19/1956	A 8918		K
S: 1 T: 18 R: 5W BOONE ROBERTS & SONS, INC.	PUMP	IR	.32	01/25/1954	A 5892		K
S: 12 T: 18 R: 5W BOONE ROBERTS & SONS, INC.	PUMP	IR	.17	09/26/1956	A 8860		K
<u>BOGUS CREEK, TRIB. TO</u>							
S: 15 T: 18 R: 5W BOONE ROBERTS BROTHERS	ROBERTS RESERVOIR	ST	49.80	AF10/16/1968	A 11571		
<u>BEAVER CREEK</u>							
S: 17 T: 18 R: 4W PLATTE FLOYD ELLIS FARM CORP	PUMP	IR	.29	07/10/1980	A 15679		K
S: 20 T: 18 R: 4W NANCE ROGER L & DEBRA E OLSON	PUMP	IR	1.48	03/26/1956	A 8449		
<u>BEAVER CREEK, TRIB. TO</u>							
S: 16 T: 18 R: 4W PLATTE PLATTE COUNTY	DAVID KORUS RESERVOIR	ST	33.00	AF08/11/1980	A 15703		
<u>BEAVER CREEK</u>							
S: 32 T: 18 R: 4W NANCE PATRICK J & RITA A FOX	PUMP	IR	1.93	01/20/1971	A 12144		
S: 33 T: 18 R: 4W NANCE ROBERT SMALL	PUMP	IR	.89	02/06/1976	A 13997		



WATER RIGHTS DATA  
CLAIMS AND APPLICATION IN DOWNSTREAM ORDER  
DIVISION NO. 2A

SOURCE LOCATION APPROPRIATOR	CARRIER	USE	PROVI. GRANT CFS	DATE OF PRIORITY	DOCKET/ APPLI. NUMBER	ANNOT.	FT. NT.
<u>BEAVER CREEK</u>							
S: 4 T: 17 R: 4W NANCE CEDAR LAWN FARMS	PUMP	IR	1.13	01/21/1963	A 10142		
S: 3 T: 17 R: 4W NANCE ROY M CLINE	PUMP	IR	1.51	04/21/1965	A 10619		
S: 10 T: 17 R: 4W NANCE RICHARD S & DELORIS M BATTLES	PUMP	IR	1.11	10/18/1956	A 8911		K
BERTHA A UMBARGER	PUMP	IR	.99	07/08/1933	A 2329		
S: 15 T: 17 R: 4W NANCE LOTTIE E LINNERSON	PUMP	IR	.14	02/08/1938	A 2835		K
S: 14 T: 17 R: 4W NANCE RICHARD S & MAE A BATTLES	PUMP	IR	.19	10/21/1936	A 2647		
RICHARD S & DELORIS M BATTLES	PUMP	IR	.69	10/27/1938	A 2893		
S: 15 T: 17 R: 4W NANCE ROBERT L & MARY A RAITT	PUMP	IR	.43	01/07/1955	A 6985		K
S: 22 T: 17 R: 4W NANCE OSBORNE-WRIGHT COMPANY	PUMP	IR	1.29	11/20/1953	A 5736		
S: 23 T: 17 R: 4W NANCE RICHARD S & DELORIS M BATTLES	PUMP	IR	.11	10/18/1956	A 8910		K
S: 14 T: 17 R: 4W NANCE JOSEPH H & JANET C SWANTEK	PUMP	IR	.29	06/05/1962	A 10073		
CARL J SCHRORDER, JR	WINDMILL PROJECT	IR	.01	03/31/1896	A 277		K
S: 24 T: 17 R: 4W NANCE KENT & BURKE COMPANY	PUMP	IR	1.00	08/21/1956	A 8764		
KENT & BURKE COMPANY	GENOA RANCH CANAL	IR	.29	12/06/1937	A 2812		
<u>LOUP RIVER</u>							
S: 15 T: 17 R: 3W PLATTE MILTON & MARY BLASER	PUMP	IR	.66	01/17/1972	A 12483		
<u>LOOKING GLASS CREEK</u>							
S: 32 T: 18 R: 3W PLATTE DALE L & SHARON K TERNUS	PUMP	IR	.79	02/19/1957	A 9225		K
S: 5 T: 17 R: 3W PLATTE CHRISTMAN & CHRISTMAN	PUMP	IR	.94	07/26/1941	A 3472		
S: 8 T: 17 R: 3W PLATTE EUGENE J & LOIS A KUTA	PUMP	IR	.54	09/19/1955	A 8133		
ELDON V NELSON	PUMP	IR	1.20	10/26/1956	A 8935		
GLADYS H PIERSON	PUMP	IR	.26	08/25/1955	A 8031		K
S: 17 T: 17 R: 3W PLATTE MARK & JOE C RAMAEKER	PUMP	IR	.96	02/19/1951	A 4802		
CHESTER HANSEN	PUMP	IR	.86	12/29/1956	A 9068		
S: 2 T: 17 R: 3W PLATTE JACOB DITTER JR	PUMP	IR	.14	08/06/1956	A 8727		K
<u>OCONEE DRAIN</u>							
S: 3 T: 17 R: 2W PLATTE RONALD C ANDERSON	PUMP	IR	1.77	07/13/1954	A 6421		

WATER RIGHTS DATA  
CLAIMS AND APPLICATION IN DOWNSTREAM ORDER  
DIVISION NO. 2A

SOURCE LOCATION APPROPR:ATOR	CARRIER	USE	PROVI. GRANT CFS	DATE OF PRIORITY	DOCKET/ APPLI. NUMBER	ANNOA. FT. NT.
<u>OCONEE DRAIN</u>						
S: 3 T: 17 R: 2W PLATTE						
KATY-PAT FARMS	PUMP	IR	.27	03/08/1945	A 3813	K
<u>BARNUM CREEK</u>						
S: 31 T: 17 R: 1E PLATTE						
CAMP PAWNEE BOARD OF DIRECTORS	CAMP PAWNEE LAKE	ST	22.80	AF11/16/1981	A 16021	
S: 32 T: 17 R: 1E PLATTE						
MATTHEW P FORAL	PUMP	IR	1.08	10/10/1941	A 3517	
<u>CLEAR CREEK, TRIB. TO</u>						
S: 2 T: 14 R: 4W POLK						
CENTRAL PLATTE NRD	CARLSON RESERVOIR	ST	76.60	AF08/12/1981	A 15965	
S: 24 T: 14 R: 4W POLK						
WALTER W BERCK	BERCK RESERVOIR	ST	30.78	AF06/20/1962	A 10082	
<u>BERCK RESERVOIR</u>						
S: 24 T: 14 R: 4W POLK						
WALTER W BERCK	PUMP	SO		12/23/1971	A 12468	
<u>CLEAR CREEK, TRIB. TO</u>						
S: 18 T: 14 R: 3W POLK						
PHILIP KACZOR	KACZOR RESERVOIR	ST	151.51	AF05/27/1964	A 10374	
S: 12 T: 14 R: 4W POLK						
MARJORIE J PETERSON	PETERSON RESERVOIR	ST	42.60	AF05/31/1974	A 13040	
S: 6 T: 14 R: 3W POLK						
CENTRAL PLATTE NRD	CLEAR CREEK RESERVOIR	ST	140.80	AF05/07/1979	A 15475	
S: 35 T: 15 R: 3W POLK						
CENTRAL PLATTE NRD	MONSON RESERVOIR	ST	30.50	AF05/07/1979	A 15473	
S: 26 T: 15 R: 3W POLK						
MARK J WYMAN	PUMP	IR	.31	03/23/1972	A 12560	
S: 25 T: 15 R: 3W POLK						
CENTRAL PLATTE NRD	BURRITT RESERVOIR	ST	22.10	AF05/07/1979	A 15474	
S: 31 T: 15 R: 2W POLK						
CENTRAL PLATTE NRD	METTINK RESERVOIR	ST	19.70	AF08/01/1977	A 15059	
S: 30 T: 15 R: 2W POLK						
CENTRAL PLATTE NRD	WYMAN RESERVOIR	ST	76.00	AF05/16/1980	A 15648	
<u>CLEAR CREEK</u>						
S: 21 T: 16 R: 1W POLK						
LAURA HOUSER	HEGI RESERVOIR	ST	1.55	AF05/29/1942	A 3571	
<u>CLEAR CREEK, TRIB. TO</u>						
S: 16 T: 15 R: 1W POLK						
CENTRAL PLATTE NRD	LONE STAR RESERVOIR	ST	52.40	AF05/16/1980	A 15649	
S: 12 T: 15 R: 1W POLK						
CENTRAL PLATTE NRD	MICEK RESERVOIR-WEST	ST	7.50	AF08/12/1981	A 15966	
CENTRAL PLATTE NRD	MICEK RESERVOIR-EAST	ST	4.70	AF08/12/1981	A 15967	
<u>CLEAR CREEK</u>						
S: 7 T: 16 R: 1E BUTLER						
H P BEHLEN	BEHLEN RESERVOIR	ST	2.48	AF10/09/1964	A 10452	

WATER RIGHTS DATA  
CLAIMS AND APPLICATION IN DOWNSTREAM ORDER  
DIVISION NO. 2A

SOURCE LOCATION APPROPRIATOR	CARRIER	USE	PROVI. GRANT CFS	DATE OF PRIORITY	DOCKET/ APPLI. NUMBER	ANNOA.	FT. NT.
<u>BEHLEN RESERVOIR</u>							
S: 7 T: 16 R: 1E BUTLER H P BEHLEN	PUMP	SO		10/09/1964	A 10453		
<u>CLEAR CREEK</u>							
S: 5 T: 16 R: 1E BUTLER HELEN NICKOLITE	PUMP	IR	.09	07/29/1969	A 11754		K
<u>CLEAR CREEK, TRIB. TO</u>							
S: 32 T: 16 R: 1E BUTLER LOWER PLATTE NORTH NRD	BELLWOOD RESERVOIR 3-A	ST	56.30	AF02/23/1965	A 10542		
<u>WILSON CREEK, TRIB. TO</u>							
S: 8 T: 15 R: 1E BUTLER ALVIN G GRUENEWALD	GRUENEWALD RESERVOIR	ST	60.50	AF03/22/1973	A 12837		
<u>WILSON CREEK</u>							
S: 3 T: 15 R: 1E BUTLER LOWER PLATTE NORTH NRD	BELLWOOD RESERVOIR 3-B	ST	87.30	AF03/19/1973	A 12834		
<u>WILSON CREEK, TRIB. TO</u>							
S: 33 T: 16 R: 1E BUTLER LOWER PLATTE NORTH NRD	BELLWOOD RESERVOIR 3-C	ST	29.00	AF11/05/1965	A 10712		
<u>WILSON CREEK</u>							
S: 11 T: 16 R: 1E BUTLER KENNETH C KRAFFKA	PUMP	IR	1.19	06/09/1976	A 14265		
<u>CLEAR CREEK</u>							
S: 7 T: 16 R: 2E BUTLER SADIE B WALDEN	PUMP	IR	1.20	04/11/1972	A 12584		
GEORGE ROMSHEK	PUMP	IR	2.39	11/12/1970	A 12112		
S: 8 T: 16 R: 2E BUTLER RALPH ROMSHEK	PUMP	IR	1.36	01/21/1957	A 9116		
<u>PLATTE RIVER, TRIB. TO</u>							
S: 8 T: 16 R: 2E BUTLER RALPH ROMSHEK	PUMP	IR	1.32	03/11/1971	A 12183		
S: 4 T: 16 R: 2E BUTLER WILLIAM M O'CALLAGHAN	PUMP	IR	.42	03/15/1977	A 14804		
S: 32 T: 16 R: 2E BUTLER LOWER PLATTE NORTH NRD	BELLWOOD RESERVOIR 6-F	ST	35.30	AF04/22/1969	A 11691		
S: 6 T: 15 R: 2E BUTLER LOWER PLATTE NORTH NRD	BELLWOOD RESERVOIR 6-E	ST	22.20	AF07/23/1968	A 11506		
LOWER PLATTE NORTH NRD	BELLWOOD RESERVOIR 6-G	ST	17.10	AF06/06/1977	A 14968		
<u>DEER CREEK</u>							
S: 12 T: 15 R: 2E BUTLER BETTY WELLMAN	BETTY BIRKEL RES. NO. 2	ST	14.40	AF08/20/1975	A 13748		
OLIVIA BIRKEL ET AL	BIRKEL RESERVOIR NO. 3	ST		10/09/1984	A 16334		
S: 11 T: 15 R: 2E BUTLER BETTY WELLMAN	PUMP	IR	1.03	06/15/1976	A 14271		
PETER BIRKEL	PUMP	IR	2.99	07/28/1975	A 13687		

WATER RIGHTS DATA  
CLAIMS AND APPLICATION IN DOWNSTREAM ORDER  
DIVISION NO. 2A

SOURCE LOCATION APPROPRIATOR	CARRIER	USE	PROVI. GRANT CFS	DATE OF PRIORITY	DOCKET/ APPLI. NUMBER	ANNOA.	FT. NT.
<u>DEER CREEK</u>							
S: 11 T: 15 R: 2E BUTLER							
PETER BIRKEL	PETER BIRKEL RES. NO. 1	ST	14.50	AF08/20/1975	A 13749		
PETER BIRKEL	PETER BIRKEL RES. NO. 1	SS	15.80	AF04/08/1976	A 14168	A-13749	A
PETER BIRKEL	PETER BIRKEL RES. NO. 1	SS	40.00	AF05/19/1978	A 15261	A-13749	A
PETER BIRKEL	PETER BIRKEL RES. NO. 1	SS	70.30	AF11/08/1979	A 15599	A-13749	O
<u>BIRKEL, PETER, RESERVOIR NO. 1</u>							
S: 11 T: 15 R: 2E BUTLER							
PETER BIRKEL	PUMP	SI		03/31/1976	A 14134	A-13687	
<u>DEER CREEK</u>							
S: 11 T: 15 R: 2E BUTLER							
WILLIAM H BIRKEL ET AL	PETER BIRKEL RES. NO. 2	ST	8.00	AF06/23/1982	A 16125		
HILGER FARMS, INC	DEER CREEK RESERVOIR	ST	41.20	AF11/03/1980	A 15726		
<u>DEER CREEK RESERVOIR</u>							
S: 11 T: 15 R: 2E BUTLER							
HILGER FARMS, INC	PUMP	SO		05/25/1982	A 16110		
<u>DEER CREEK</u>							
S: 10 T: 15 R: 2E BUTLER							
GARY D & DEETTE J SIFFRING	MARTIN RESERVOIR	ST	26.00	AF03/17/1956	A 8431		
LOWER PLATTE NORTH NRD	BELLWOOD RESERVOIR 5-H	ST	143.30	AF06/25/1969	A 11739		
<u>BELLWOOD RESERVOIR 5-H</u>							
S: 10 T: 15 R: 2E BUTLER							
LOWER PLATTE NORTH NRD	PUMP	SO		09/23/1976	A 14478		
<u>DEER CREEK</u>							
S: 34 T: 16 R: 2E BUTLER							
LOWER PLATTE NORTH NRD	BELLWOOD RESERVOIR 5-K	ST	36.10	AF03/19/1973	A 12833		
<u>DEER CREEK, TRIB. TO</u>							
S: 33 T: 16 R: 2E BUTLER							
LOWER PLATTE NORTH NRD	BELLWOOD RESERVOIR 5-J	ST	26.50	AF11/05/1965	A 10711		
<u>DEER CREEK</u>							
S: 33 T: 16 R: 2E BUTLER							
BETTY WELLMAN	PUMP	IR	.09	02/20/1974	A 12986		K
<u>DEER CREEK, TRIB. TO</u>							
S: 33 T: 16 R: 2E BUTLER							
LOWER PLATTE NORTH NRD	BELLWOOD RESERVOIR 5-D	ST	9.70	AF02/23/1965	A 10541		
<u>PLATTE RIVER</u>							
S: 10 T: 16 R: 2E BUTLER							
WALTER I SCOTT	PUMP	IR	.66	11/04/1974	A 13258		
S: 11 T: 16 R: 2E BUTLER							
JOHN G TOMEK	PUMP	IR	.31	04/16/1981	A 15841		K
<u>PLATTE RIVER, TRIB. TO</u>							
S: 32 T: 17 R: 2E COLFAX							
JOHN H ENGEL	PUMP	IR	.42	07/15/1950	A 4726		

WATER RIGHTS DATA  
CLAIMS AND APPLICATION IN DOWNSTREAM ORDER  
DIVISION NO. 2A

SOURCE LOCATION APPROPRIATOR	CARRIER	USE	PROVI. GRANT CFS	DATE OF PRIORITY	DOCKET/ APPL. NUMBER	ANNOA.	FT. NT.
<u>PLATTE RIVER</u>							
S: 12 T: 16 R: 2E BUTLER							
WILLIAM INGWERSEN	PUMP	IR	2.00	06/04/1976	A 14252		
FRANCES M CREECH	PUMP	IR	2.06	06/04/1976	A 14253		
DENNIS L & LEO KUCERA	PUMP	IR	3.09	06/04/1976	A 14251		
JANICE C KOBZA TRUST	PUMP	IR	2.21	12/06/1982	A 16162		
<u>PLATTE RIVER TRIB. TO</u>							
S: 35 T: 16 R: 2E BUTLER							
LOWER PLATTE NORTH NRD	BELLWOOD RESERVOIR 4-K	ST	18.20	AF02/23/1965	A 10543		
<u>PLATTE RIVER</u>							
S: 6 T: 16 R: 3E BUTLER							
MARCELLA BREZINA	PUMP	IR	2.14	12/28/1970	A 12133		
GUIDINGER & SEMRAD	PUMP	IR	1.44	05/12/1976	A 14219		
S: 25 T: 17 R: 3E BUTLER							
KERMIT WAGNER	PUMP	IR	3.68	03/02/1978	A 15193		
<u>BONE CREEK</u>							
S: 11 T: 15 R: 3E BUTLER							
F J PLASEK	PUMP	IR	.47	04/06/1976	A 14153		K
S: 33 T: 16 R: 3E BUTLER							
JANOBY, JANOVY, & SCHMIT	PUMP	IR	1.09	04/04/1975	A 13534		
<u>BONE CREEK TRIB. TO</u>							
S: 36 T: 16 R: 2E BUTLER							
LOWER PLATTE NORTH NRD	BELLWOOD RESERVOIR 4-L	ST	64.80	AF07/23/1968	A 11505		
<u>SHELL CREEK</u>							
S: 14 T: 21 R: 5W BOONE							
JOHN V JUELSON	PUMP	IR	.94	09/04/1957	A 9559		
S: 32 T: 19 R: 2W PLATTE							
HARVEY & ANNA JEPSEN	PUMP	IR	.54	02/01/1968	A 11329		
S: 5 T: 18 R: 2W PLATTE							
EARL A WEBER	PUMP	IR	1.14	07/21/1970	A 12018		
EARL A WEBER	PUMP	IR	.34	07/31/1969	A 11758		
S: 9 T: 18 R: 2W PLATTE							
LLOYD M JOHNSTON	PUMP	IR	.66	08/01/1956	A 8709		
S: 15 T: 18 R: 2W PLATTE							
LOUIS G GRONENTHAL	PUMP	IR	2.04	05/25/1967	A 11147		
S: 14 T: 18 R: 2W PLATTE							
AMBROSE P PODRAZA	PUMP	IR	.02	05/14/1955	A 7475		K
S: 13 T: 18 R: 2W PLATTE							
KERMIT WAGNER	PUMP	IR	.48	12/18/1937	A 2815		
ERNEST E HAUK	PUMP	IR	.21	04/26/1947	A 4069		
<u>ELM CREEK</u>							
S: 1 T: 18 R: 2W PLATTE							
JOSEPH JASPER JR	PUMP	IR	.18	08/31/1954	A 6678		

WATER RIGHTS DATA  
CLAIMS AND APPLICATION IN DOWNSTREAM ORDER  
DIVISION NO. 2A

SOURCE LOCATION APPROPRIATOR	CARRIER	USE	PROVI. GRANT CFS	DATE OF PRIORITY	DOCKET/ APPLI. NUMBER	ANNOA.	FT. NT.
<u>SHELL CREEK</u>							
S: 19 T: 18 R: 1W PLATTE IRVIN W & JUANITA A MUELLER	PUMP	IR	.47	11/22/1939	A 3028		
S: 30 T: 18 R: 1W PLATTE VERGOTTI-CARRIG TRUST	PUMP	IR	2.36	09/14/1937	A 2787		
S: 29 T: 18 R: 1W PLATTE LUCY E MAXWELL ESTATE	PUMP	IR	.31	03/16/1955	A 7195		
LUCY E MAXWELL ESTATE	PUMP	IR	.96	03/17/1943	A 3599		
HENRY FOLTZ	PUMP	IR	1.68	03/08/1965	A 10560		
S: 21 T: 18 R: 1W PLATTE GOEDEKEN FARMS, INC	PUMP	IR	1.03	07/29/1976	A 14362		
WALTER WILKE	PUMP	IR	.86	07/09/1980	A 15677		
JULIAN WILKE	PUMP	IR	1.85	02/14/1966	A 10771		
S: 22 T: 18 R: 1E PLATTE WALTER E MUELLER	PUMP	IR	.41	11/21/1939	A 3023		
S: 14 T: 18 R: 1E PLATTE EMIL F LUCKEY TRUST	PUMP	IR	.11	07/09/1956	A 8665		
LAWRENCE LUSCHE	PUMP	IR	.51	10/26/1939	A 2997		K#
<u>LOSEKE CREEK, TRIB TO</u>							
S: 1 T: 18 R: 1E PLATTE LOWER PLATTE NORTH NRD	LOSEKE-FRESE RESERVOIR	ST	114.90	AF08/13/1976	A 14394		
<u>SHELL CREEK</u>							
S: 24 T: 18 R: 1E PLATTE LOUIS KLUG	PUMP	IR	.28	02/02/1971	A 12148		
ARTHUR KLUG	PUMP	IR	.26	07/29/1939	A 2943		
S: 20 T: 18 R: 2E COLFAX WILMA KONOPIK	PUMP	IR	.26	07/28/1954	A 6502		
<u>TAYLOR CREEK</u>							
S: 4 T: 18 R: 2E COLFAX LAWRENCE D GERNSSTEIN	PUMP	IR	.26	04/13/1955	A 7308		
<u>SHELL CREEK</u>							
S: 21 T: 18 R: 2E COLFAX WM CHARLES HOOPS	PUMP	IR	.67	06/16/1967	A 11174		
S: 22 T: 18 R: 2E COLFAX HERMAN MAROHN ESTATE	PUMP	IR	1.06	05/24/1939	A 2925		
S: 23 T: 18 R: 2E COLFAX HERMAN MAROHN ESTATE ET AL	PUMP	IR	.64	12/10/1937	A 2814		
ALLEN M & KATHY ERNST	PUMP	IR	1.69	11/17/1976	A 14562		
S: 25 T: 18 R: 2E COLFAX PINE TREE FARM, LTD	PUMP	IR	2.00	01/15/1976	A 13943		
ERICH J BERGT	PUMP	IR	.83	10/05/1954	A 6750		
S: 29 T: 18 R: 3E COLFAX EMIL L KAVAN ESTATE	PUMP	IR	.48	11/01/1937	A 2798		
S: 28 T: 18 R: 3E COLFAX ROBERT W & SHIRLEY E WOLFE	PUMP	IR	.46	08/09/1937	A 2771		

WATER RIGHTS DATA  
CLAIMS AND APPLICATION IN DOWNSTREAM ORDER  
DIVISION NO. 2A

SOURCE LOCATION APPROPRIATOR	CARRIER	USE	PROVI. GRANT CFS	DATE OF PRIORITY	DOCKET/ APPLI. NUMBER	ANNOA.	FT. NT.
<u>SHELL CREEK</u>							
S: 28 T: 18 R: 3E COLFAX ORVILLE NOVAK	PUMP	IR	.22	05/01/1967	A 11119		K
S: 34 T: 18 R: 3E COLFAX FRANK L. CECI	PUMP	IR	.50	07/30/1954	A 6523		
ELMER HERDE	PUMP	IR	.25	09/10/1937	A 2782		
ELMER HERDE	PUMP	IR	.39	09/28/1936	A 2642		
S: 35 T: 18 R: 3E COLFAX ELMER HERDE	PUMP	IR	.90	01/20/1940	A 3080		
THOMAS C & ROBERT V KRIVOHlavek	PUMP	IR	1.10	04/29/1939	A 2918		
S: 36 T: 18 R: 3E COLFAX VICTOR MARES	PUMP	IR	.50	03/28/1947	A 4054		
VICTOR MARES	PUMP	IR	2.23	03/16/1977	A 14813		
S: 1 T: 17 R: 3E COLFAX VICTOR MARES	PUMP	IR	1.07	06/17/1939	A 2929		K
S: 2 T: 17 R: 3E COLFAX DEAN VAVRICEK	PUMP	IR	2.10	02/19/1980	A 15620		
S: 1 T: 17 R: 3E COLFAX LEONARD HAMATA	PUMP	IR	1.69	05/06/1938	A 2871		
S: 12 T: 17 R: 3E COLFAX MORRIS E BAILEY	PUMP	IR	.36	05/19/1939	A 2923		K
S: 9 T: 17 R: 4E COLFAX MILO HOREJSI	PUMP	IR	.50	04/02/1941	A 3424		
<u>LOST CREEK</u>							
S: 27 T: 18 R: 2W PLATTE RICHARD REINS	PUMP	IR	.53	09/09/1954	A 6684		K
S: 26 T: 17 R: 1E PLATTE BEAL, BRUGGER, BRUGGER & RENTERIA	PUMP	IR	.11	01/23/1957	A 9130		K
DONALD H NEWMAN	PUMP	IR	.31	03/24/1955	A 7253		
DONALD H NEWMAN	PUMP	IR	.64	07/31/1980	A 15696		
S: 25 T: 17 R: 1E PLATTE DwIGHT W & PATRICIA J MICHAELSEN	PUMP	IR	1.48	07/26/1976	A 14344		
S: 30 T: 17 R: 2E COLFAX JOHN H (MRS) SIEFKEN	PUMP	IR	.05	12/15/1939	A 3054		K
RICHARD C & MARY LUX	PUMP	IR	.64	07/28/1947	A 4088		
RICHARD C & MARY LUX	PUMP	IR	1.44	08/24/1955	A 7989		
S: 21 T: 17 R: 2E COLFAX A GLENN KLUCK	PUMP	IR	2.35	07/18/1949	A 4488		
S: 28 T: 17 R: 2E COLFAX LLOYD & GORDON E KOHLER	PUMP	IR	1.04	01/11/1956	A 8311		
S: 27 T: 17 R: 2E COLFAX MATTHEW WACHAL ESTATE	PUMP	IR	.26	04/16/1954	A 6207		
ROY NELSON	PUMP	IR	.70	08/11/1947	A 4092		
S: 29 T: 17 R: 3E COLFAX DONALD F JEDLICKA	BALLON LAKE	ST	14.00	AF06/11/1934	A 2406		

WATER RIGHTS DATA  
CLAIMS AND APPLICATION IN DOWNSTREAM ORDER  
DIVISION NO. 2A

SOURCE LOCATION APPROPRIATOR	CARRIER	USE	PROV. GRANT CFS	DATE OF PRIORITY	DOCKET/ APPL. NUMBER	ANNOA.	FT. NT.
<u>LOST CREEK</u>							
S: 28 T: 17 R: 3E COLFAX BERNARD F PAROLEK	PUMP	IR	.28	12/16/1955	A 8286		
S: 22 T: 17 R: 3E COLFAX CITY OF SCHUYLER	COMMUNITY PARK LAKE	ST	15.00	AF05/15/1937	A 2742		
S: 19 T: 17 R: 4E COLFAX HORIZON PROPERTIES COMPANY	PUMP	IR	2.23	02/04/1976	A 13990		
S: 18 T: 17 R: 4E COLFAX ERNEST J KREJCI	PUMP	IR	.22	06/06/1975	A 13609		K
<u>PLATTE RIVER</u>							
S: 9 T: 17 R: 4E COLFAX RIVERSIDE ACRES LTD	PUMP	IR	.39	02/16/1977	A 14729		K
S: 7 T: 17 R: 5E DODGE ERNEST & WILLIAM STRATE	PUMP	IR	.85	07/13/1977	A 15030		
<u>SKULL CREEK, TRIB. TO</u>							
S: 12 T: 15 R: 4E BUTLER LOUIS A POLACEK	PUMP	IR	2.11	04/16/1971	A 12223		
<u>SKULL CREEK, WEST BRANCH</u>							
S: 22 T: 16 R: 4E BUTLER ROH FARM, INC	PUMP	IR	2.80	07/01/1976	A 14296		
ROH FARM, INC	ROH RESERVOIR	ST	25.00	AF08/16/1979	A 15553		
<u>ROH RESERVOIR</u>							
S: 22 T: 16 R: 4E BUTLER ROH FARM, INC	PUMP	SI		08/16/1979	A 15554	A-14296	
<u>SKULL CREEK</u>							
S: 10 T: 16 R: 4E BUTLER J HARLEY THORNDIKE	PUMP	IR	.27	01/30/1975	A 13376		
S: 35 T: 17 R: 4E BUTLER PAUL R & HELEN M PIERCE	PUMP	IR	3.14	01/20/1975	A 13363		
<u>DUCK CREEK</u>							
S: 23 T: 17 R: 4E BUTLER RICHARD B DAWSON	PUMP	IR	.41	09/23/1941	A 3509		
<u>PLATTE RIVER</u>							
S: 14 T: 17 R: 5E DODGE JOSEPH C BREUNIG ET AL	PUMP	IR	.02	02/05/1975	A 13385		K
<u>PLATTE RIVER, TRIB. TO</u>							
S: 26 T: 17 R: 5E SAUNDERS LAVERN WALLA	WALLA RESERVOIR	ST	27.90	AF06/19/1967	A 11181		#
S: 21 T: 17 R: 6E SAUNDERS THOMAS E & JOAM B HRUZA	PUMP	IR	.54	08/06/1956	A 8726		K
HARVEY A & FLORENCE J HUNKE	PUMP	IR	.19	03/19/1955	A 7244		
S: 18 T: 17 R: 7E DODGE CLARA & ELLIS KISSELL	PUMP	IR	.14	01/25/1957	A 9138		K



WATER RIGHTS DATA  
CLAIMS AND APPLICATION IN DOWNSTREAM ORDER  
DIVISION NO. 2A

SOURCE LOCATION APPROPRIATOR	CARRIER	USE	PROVI. GRANT CFS	DATE OF PRIORITY	DOCKET/ APPLI. NUMBER	ANNOA.	FT. NT.
<u>PLATTE RIVER</u> S: 21 T: 17 R: 7E SAUNDERS HERBERT RITTHALER	PUMP	IR	.57	09/02/1970	A 12070		
<u>PLATTE RIVER, TRIB. TO</u> S: 21 T: 17 R: 7E SAUNDERS COREY & HUTCHINSON	PUMP	IR	.64	09/02/1970	A 12069		K
<u>PLATTE RIVER</u> S: 23 T: 17 R: 7E SAUNDERS CHARLES W CLAPHAM	PUMP	IR	2.91	02/18/1957	A 9219		
<u>PLATTE RIVER, TRIB. TO</u> S: 23 T: 17 R: 7E SAUNDERS BOY SCOUTS OF AMERICA	CAMP CEDARS RESERVOIR	ST	17.80	AF09/01/1953	A 5529		
<u>MUD CREEK</u> S: 20 T: 16 R: 9E SAUNDERS HAROLD FEIST	PUMP	IR	.43	05/09/1955	A 7453		
S: 28 T: 16 R: 9E SAUNDERS JAY DILLON SR	PUMP	IR	2.34	03/07/1967	A 11062		
<u>OTOE CREEK</u> S: 28 T: 16 R: 9E SAUNDERS JAY DILLON SR	PUMP	IR	2.14	03/07/1967	A 11061		
<u>CLEAR CREEK, UPPER</u> S: 8 T: 15 R: 9E SAUNDERS LOWER PLATTE NORTH NRD	CLEAR CREEK RESERVOIR 7-A	ST	536.80	AF05/02/1983	A 16193		

WATER RIGHTS DATA  
CLAIMS AND APPLICATION IN DOWNSTREAM ORDER  
DIVISION NO. 2B

SOURCE LOCATION APPROPRIATOR	CARRIER	USE	PROVI. GRANT CFS	DATE OF PRIORITY	DOCKET/ APPLI. NUMBER	ANNOA.	FT. NT.
<u>ELKHORN RIVER, TRIB. TO</u>							
S: 33 T: 31 R: 17W ROCK FRANK R AMMON	PUMP	IR	2.24	06/06/1966	A 10861		
S: 6 T: 29 R: 17W ROCK EARL STEWART & SONS	STEWART RESERVOIR	ST	8.40	AF06/29/1979	A 15508		
<u>ELKHORN RIVER</u>							
S: 22 T: 30 R: 15W HOLT WILLIAM J MORGAN	PUMP	IR	1.25	08/23/1956	A 8768		K
S: 30 T: 30 R: 14W HOLT GAME & PARKS COMMISSION	ATKINSON RESERVOIR	ST	25.00	AF11/23/1949	A 4535		
S: 5 T: 29 R: 14W HOLT ROY W ATEH	PUMP	IR	.46	01/10/1963	A 10139		K
S: 4 T: 29 R: 14W HOLT HARLAN D REUTZEL	PUMP	IR	.55	03/29/1971	A 12194		
S: 14 T: 29 R: 14W HOLT DARREL M SMITH	PUMP	IR	.42	08/04/1955	A 7867		#
S: 20 T: 29 R: 13W HOLT L F BURGESS	PUMP	IR	.34	08/24/1956	A 8775		
S: 21 T: 29 R: 13W HOLT KENNETH L & LAURINE HUSTON	PUMP	IR	.61	06/23/1969	A 11736		#
S: 30 T: 29 R: 12W HOLT ALBERT MILLER	PUMP	IR	.35	04/17/1956	A 8491		K
S: 36 T: 29 R: 12W HOLT HARLOW SCHWISOW	PUMP	IR	1.56	03/15/1955	A 7194		K
S: 32 T: 29 R: 11W HOLT VIRGIL LAURSEN	PUMP	IR	1.70	01/08/1968	A 11306		
S: 32 T: 29 R: 11W HOLT VIRGIL LAURSEN	PUMP	IR	2.92	04/03/1967	A 11090		
<u>DRY CREEK</u>							
S: 4 T: 28 R: 11W HOLT CEMPER LAND COMPANY	PUMP	IR	2.23	09/23/1975	A 13820		
<u>ELKHORN RIVER</u>							
S: 3 T: 28 R: 11W HOLT MINER'S, INC	PUMP	IR	1.36	03/04/1966	A 10784		
S: 2 T: 28 R: 11W HOLT JOSEPH KALINA ESTATE	PUMP	IR	1.06	04/29/1974	A 13027		
S: 17 T: 28 R: 10W HOLT VIRGIL LAURSEN	PUMP	IR	1.54	06/18/1956	A 8625		#
S: 17 T: 28 R: 10W HOLT TOM HARTE	PUMP	IR		06/11/1984	A 16304		
<u>ELKHORN RIVER, SOUTH FORK, TRIB. TO</u>							
S: 10 T: 26 R: 10W HOLT LEONARD HAWK	LEONARD HAWK POND	ST	3.56	AF09/17/1982	A 16152		#
<u>CACHE CREEK</u>							
S: 31 T: 25 R: 11W HOLT SAM BURTWISTLE	BURTWISTLE RESERVOIR	ST	.65	AF09/02/1981	A 15986		

WATER RIGHTS DATA  
CLAIMS AND APPLICATION IN DOWNSTREAM ORDER  
DIVISION NO. 2B

SOURCE LOCATION APPROPRIATOR	CARRIER	USE	PROVI. GRANT CFS	DATE OF PRIORITY	DOCKET/ APPLI. NUMBER	ANNOA.	FT. NT.
<u>CACHE CREEK</u>							
S: 30 T: 25 R: 11W HOLT DONALD TOMJACK	TOMJACK RESERVOIR	ST	11.70	AF09/02/1981	A 15987		
S: 6 T: 25 R: 10W HOLT MERTON L DIERKS	CACHE CREEK RES. NO. 8	ST	3.26	AF07/24/1984	A 16315		
S: 34 T: 26 R: 10W HOLT JOHN D ROSNO	CACHE CREEK RES. NO. 12	ST	3.06	AF07/24/1984	A 16313		
S: 35 T: 26 R: 10W HOLT JOHN BAUER	CACHE CREEK RES. NO. 13	ST	7.58	AF07/24/1984	A 16314		
<u>ELKHORN RIVER</u>							
S: 21 T: 26 R: 8W ANTELOPE OMER HOFFMAN	PUMP	IR	.71	03/04/1968	A 11353		
S: 22 T: 26 R: 8W ANTELOPE WILLIAM H KRUGER JR	PUMP	IR	2.14	01/10/1968	A 11309		
<u>ELKHORN RIVER, TRIB. TO</u>							
S: 36 T: 26 R: 8W ANTELOPE STEVE W JAEKE	PUMP	IR	.57	03/07/1968	A 11360		K
<u>CLEARWATER CREEK</u>							
S: 10 T: 24 R: 10W WHEELER VANTINE JAMES	MANNLEIN RESERVOIR	ST	54.30	AF10/13/1981	A 16008		
S: 11 T: 24 R: 10W WHEELER MERLYN SCHRUNK	MERLYN SCHRUNK RESERVOIR	ST	99.00	AF02/18/1982	A 16063		
S: 28 T: 25 R: 9W HOLT R JEWELL TOMJACK	PUMP	IR	.99	08/18/1972	A 12718		
THOMAS L KACZOR	PUMP	IR	.37	06/01/1977	A 14962		
S: 26 T: 25 R: 9W HOLT CARL J THIELE	PUMP	IR	.46	12/12/1939	A 3048		
<u>CLEARWATER CREEK, TRIB. TO</u>							
S: 36 T: 25 R: 9W HOLT DAVID L & MARILYN A SEHI	SEHI RESERVOIR	ST	37.10	AF09/06/1968	A 11558		
<u>SEHI RESERVOIR</u>							
S: 36 T: 25 R: 9W HOLT DAVID L & MARILYN A SEHI	PUMP	SI		09/06/1968	A 11559	A-11623	
<u>CLEARWATER CREEK, TRIB. TO</u>							
S: 36 T: 25 R: 9W HOLT DAVID L & MARILYN A SEHI	PUMP	IR	1.79	01/22/1969	A 11623		
S: 25 T: 25 R: 9W HOLT MARGARET M FUNK	FUNK RESERVOIR	ST	49.90	AF05/01/1962	A 10055		
<u>FUNK RESERVOIR</u>							
S: 25 T: 25 R: 9W HOLT MARGARET M FUNK	PUMP	SO		05/02/1963	A 10184		
JACK FUNK	PUMP	SO		05/02/1963	A 10185		
JACK FUNK	PUMP	SI		05/02/1963	A 10185	A-11151	

WATER RIGHTS DATA  
CLAIMS AND APPLICATION IN DOWNSTREAM ORDER  
DIVISION NO. 28

SOURCE LOCATION APPROPRIATOR	CARRIER	USE	PROVI. GRANT CFS	DATE OF PRIORITY	DOCKET/ APPLI. NUMBER	ANNOA.	FT. NT.
<u>CLEARWATER CREEK, TRIB. TO</u> S: 25 T: 25 R: 9W HOLT JACK FUNK	PUMP	IR	.81	05/26/1967	A 11151		
<u>CLEARWATER CREEK</u> S: 25 T: 25 R: 9W HOLT DARLENE SCHUETH	PUMP	IR	1.36	07/15/1980	A 15683		
<u>CLEARWATER CREEK, TRIB. TO</u> S: 30 T: 25 R: 8W ANTELOPE EVELYN C TWISS	TWISS RESERVOIR	ST	33.00	AF10/11/1965	A 10705		
<u>CLEARWATER CREEK</u> S: 30 T: 25 R: 8W ANTELOPE EVELYN C TWISS	PUMP	IR	2.43	09/17/1970	A 12077		
S: 23 T: 25 R: 8W ANTELOPE DONALD G JONES	PUMP	IR	1.64	06/04/1974	A 13042		
RAYMOND E MOSER	PUMP	IR	1.83	01/17/1972	A 12482	#	
S: 6 T: 25 R: 7W ANTELOPE JAMES R & DONNA F KNAPP	PUMP	IR	.37	03/04/1944	A 3694		K
<u>ELKHORN RIVER</u> S: 10 T: 25 R: 7W ANTELOPE G WAYNE SMITH	PUMP	IR	.79	07/05/1934	A 2416		
S: 14 T: 25 R: 7W ANTELOPE EDMUND J SCHINDLER	PUMP	IR	1.84	03/23/1977	A 14840	#	
S: 28 T: 25 R: 6W ANTELOPE DENNIS HEMENWAY	PUMP	IR	2.53	04/08/1968	A 11388		
S: 33 T: 25 R: 6W ANTELOPE ROBERT & VELDA ADAMS	PUMP	IR	.93	07/22/1971	A 12328		
S: 1 T: 24 R: 6W ANTELOPE O JOHN & BERNICE D EMERSON	PUMP	IR	.26	04/07/1976	A 14160		
O JOHN & BERNICE D EMERSON	PUMP	IR	.09	02/14/1941	A 3391		
<u>CEDAR CREEK</u> S: 10 T: 23 R: 6W ANTELOPE FLORENCE MICHAELSON	PUMP	IR	.23	10/16/1939	A 2987		
<u>CEDAR CREEK, WEST</u> S: 3 T: 23 R: 6W ANTELOPE DONALD SELTING	PUMP	IR	.15	03/17/1937	A 2716		
<u>CEDAR CREEK</u> S: 3 T: 23 R: 6W ANTELOPE HENRY & YVONNE WILGOCKI	PUMP	IR	.12	05/23/1955	A 7511		
HENRY & YVONNE WILGOCKI	PUMP	IR	.18	10/18/1939	A 2991		
WILGOCKI FARMS, INC	PUMP	IR	.46	08/23/1956	A 8769		K
S: 34 T: 24 R: 6W ANTELOPE W & M CREEKSIDE FARMS, INC	PUMP	IR	1.76	03/21/1967	A 11080		
<u>CEDAR CREEK, WEST, TRIB. TO</u> S: 21 T: 24 R: 6W ANTELOPE FLOBERT INDUSTRIES, INC.	FLOBERT SPRINGS RESERVOIR	ST	178.90	AF12/13/1962	A 10129		

WATER RIGHTS DATA  
CLAIMS AND APPLICATION IN DOWNSTREAM ORDER  
DIVISION NO. 2B

SOURCE LOCATION APPROPRIATOR	CARRIER	USE	PROVI. GRANT CFS	DATE OF PRIORITY	DOCKET/ APPLI. NUMBER	ANNOA.	FT. NT.
<u>FLOBERT SPRINGS RESERVOIR</u> S: 21 T: 24 R: 6W ANTELOPE FLOBERT INDUSTRIES, INC.	PUMP	SO		04/12/1983	A 16189		
<u>CEDAR CREEK, WEST</u> S: 28 T: 24 R: 6W ANTELOPE HILL & DALE FARM, INC	PUMP	IR	.28	03/21/1956	A 8443		
<u>CEDAR CREEK</u> S: 22 T: 24 R: 6W ANTELOPE OAK CREEK RANCH, LTD	PUMP	IR	2.50	06/09/1975	A 13610		
S: 11 T: 24 R: 6W ANTELOPE LOIS D & WAYNE H JOHNSON	PUMP	IR	.41	10/10/1938	A 2891		
ROBERT & NORMA CARTER	PUMP	IR	.50	07/08/1966	A 10879		K
S: 7 T: 24 R: 5W ANTELOPE DONALD R & JESSIE E HANSON	PUMP	IR	.67	05/25/1940	A 3166		K
DONALD R & JESSIE E HANSON	PUMP	IR	.05	11/13/1956	A 8968		K
<u>ELKHORN RIVER, TRIB. TO</u> S: 29 T: 25 R: 5W ANTELOPE FRANCIS MITCHELL	MITCHELL-BRANDT RESERVOIR	ST	25.52	AF08/03/1972	A 12704		
<u>ELKHORN RIVER</u> S: 7 T: 24 R: 5W ANTELOPE MABEL E WINGATE ET AL	PUMP	IR	1.43	08/15/1966	A 10929		
<u>ELKHORN RIVER, TRIB. TO</u> S: 3 T: 24 R: 5W ANTELOPE F A CHILDS	CHILDS RESERVOIR	ST	102.00	AF03/04/1940	A 3101		
<u>CHILDS RESERVOIR</u> S: 3 T: 24 R: 5W ANTELOPE F A CHILDS	CHILDS CANAL	SO		03/04/1940	A 3125		
<u>ELKHORN RIVER</u> S: 2 T: 24 R: 5W ANTELOPE DELMAR, GORDON & STELLA EGGERS	PUMP	IR	.33	12/19/1939	A 3061		K
<u>GILES CREEK</u> S: 24 T: 24 R: 5W ANTELOPE HARLAN NELSON	PUMP	IR	.86	08/24/1967	A 11233		
<u>HOPKINS CREEK</u> S: 1 T: 24 R: 5W ANTELOPE HARLAN, SHERYL, RONALD, KAREN NELSON	PUMP	IR	.24	01/06/1955	A 6981		K
<u>ELKHORN RIVER</u> S: 15 T: 24 R: 4W MADISON WAYNE V SINTEK	PUMP	IR	.69	03/18/1938	A 2850		
WAYNE V SINTEK	PUMP	IR	.54	11/07/1967	A 11274		
S: 24 T: 24 R: 4W MADISON WAYNE M TEGELER	PUMP	IR	1.14	09/10/1968	A 11560		
S: 13 T: 24 R: 4W MADISON WILLIAM MOZER	PUMP	IR	.39	07/22/1954	A 6484		K

WATER RIGHTS DATA  
CLAIMS AND APPLICATION IN DOWNSTREAM ORDER  
DIVISION NO. 2B

SOURCE LOCATION APPROPRIATOR	CARRIER	USE	PROVI. GRANT CFS	DATE OF PRIORITY	DOCKET/ APPLI. NUMBER	ANNOA.	FT. NT.
<b>BUFFALO CREEK</b>							
S: 26 T: 24 R: 4W MADISON							
DALE O INNESS	PUMP	IR	.27	06/07/1956	A 8604		K
JOE SULLIVAN	PUMP	IR	.48	03/29/1966	A 10819		
S: 23 T: 24 R: 4W MADISON							
ARNOLD E & JUNE L WERNER	PUMP	IR	.43	11/09/1936	A 2655		K
S: 24 T: 24 R: 4W MADISON							
WAYNE M TEGELER	PUMP	IR	1.51	05/06/1964	A 10366		K
<b>DEER CREEK</b>							
S: 31 T: 24 R: 3W MADISON							
RAYMOND F & GERTRUDE BRANDSTETTER	PUMP	IR	1.86	03/05/1970	A 11887		
S: 29 T: 24 R: 3W MADISON							
ORLIN J & LEORA STOLLE	PUMP	IR	.50	04/16/1975	A 13558		K
<b>ELKHORN RIVER</b>							
S: 21 T: 24 R: 3W MADISON							
H & B COMPANY	PUMP	IR	1.00	11/12/1976	A 14546		K
<b>HALZ LAKE</b>							
S: 22 T: 24 R: 3W MADISON							
DOROTHY C WALZ	PUMP	IR	.17	03/03/1937	A 2708		
<b>ELKHORN RIVER</b>							
S: 23 T: 24 R: 3W MADISON							
JOHN VOLK ET AL	PUMP	IR	.31	05/30/1972	A 12647		
S: 24 T: 24 R: 3W MADISON							
GARFIELD SCHWEDE	PUMP	IR	.14	03/27/1954	A 6100		
S: 30 T: 24 R: 2W MADISON							
RAY J VOGEL	PUMP	IR	.54	10/19/1983	A 16248		
LEONARD RAKOWSKY	PUMP	IR	.62	04/25/1955	A 7403		
<b>BATTLE CREEK</b>							
S: 12 T: 23 R: 3W MADISON							
AUGUST C VOLK	PUMP	IR	.46	11/08/1939	A 3012		
MARY LUCHT ESTATE	PUMP	IR	.10	10/20/1939	A 2994		K
S: 30 T: 24 R: 2W MADISON							
LEONARD RAKOWSKY	PUMP	IR	.44	04/25/1955	A 7402		
S: 31 T: 24 R: 2W MADISON							
DONALD L & JOY N BAUERMEISTER	PUMP	IR	.27	04/20/1955	A 7319		K
<b>ELKHORN RIVER</b>							
S: 30 T: 24 R: 2W MADISON							
DONALD L & JOY N BAUERMEISTER	PUMP	IR	1.73	11/01/1971	A 12413		
S: 29 T: 24 R: 2W MADISON							
ORIN W & MARJORIE E RINKEL	PUMP	IR	.50	10/11/1939	A 2983		K
S: 28 T: 24 R: 2W MADISON							
C E & LAVONNE C DEGAILLEZ	PUMP	IR	1.14	09/20/1974	A 13209		
W G & SEIOERSSA PREUSKER	PUMP	IR	1.59	02/22/1972	A 12512		

WATER RIGHTS DATA  
CLAIMS AND APPLICATION IN DOWNSTREAM ORDER  
DIVISION NO. 2B

SOURCE LOCATION APPROPRIATOR	CARRIER	USE	PROVI. GRANT CFS	DATE OF PRIORITY	DOCKET/ APPLI. NUMBER	ANNOA.	FT. NT.
<u>ELKHORN RIVER, TRIB. TO</u>							
S: 33 T: 24 R: 2W MADISON JOE VOGEL	PUMP	IR	1.36	04/09/1982	A 16086		
S: 36 T: 24 R: 2W MADISON MAYNARD J LEE	PUMP	IR	.93	02/18/1977	A 14746		
<u>ELKHORN RIVER</u>							
S: 31 T: 24 R: 1W MADISON MAYNARD J LEE	PUMP	IR	1.76	01/20/1982	A 16053		
<u>ELKHORN RIVER, TRIB. TO</u>							
S: 21 T: 24 R: 1W MADISON CITY OF NORFOLK	LAKE NORFOLK	ST	424.20	AF05/20/1971	A 12269		
S: 2 T: 23 R: 1W MADISON ERNEST H & ELNA K KNEBEL	PUMP	IR	.35	02/17/1940	A 3092		
ERNEST H & ELNA K KNEBEL	PUMP	IR	.27	11/20/1939	A 3020		
<u>ELKHORN RIVER</u>							
S: 1 T: 23 R: 1W MADISON DONALD RADENZ	PUMP	IR	.19	07/07/1981	A 15917		
<u>ELKHORN RIVER, NORTH FORK</u>							
S: 36 T: 28 R: 3W PIERCE ALVA J THEISEN	PUMP	IR	.36	01/08/1955	A 6991		K
S: 13 T: 27 R: 3W PIERCE JOE KRIENERT ESTATE	PUMP	IR	1.04	05/02/1967	A 11120		
NORMA J THOR	PUMP	IR	.86	05/16/1956	A 8566		
S: 24 T: 27 R: 3W PIERCE BUTLER, HUWALDT & SCHEER	PUMP	IR	.61	09/23/1954	A 6694		
S: 19 T: 27 R: 2W PIERCE RONALD D KOEHLER	PUMP	IR	.71	03/09/1957	A 9317		
RONALD D KOEHLER	PUMP	IR	.21	08/13/1936	A 2611		K
S: 32 T: 27 R: 2W PIERCE M & D, INC	PUMP	IR	1.83	09/11/1946	A 3958		
S: 5 T: 26 R: 2W PIERCE TREV LAC LTD	PUMP	IR	2.00	07/22/1968	A 11502		
<u>DRY CREEK</u>							
S: 11 T: 27 R: 4W PIERCE WARREN LINGENFELTER	PUMP	IR	.36	03/27/1964	A 10337		K
<u>ELKHORN RIVER, NORTH FORK</u>							
S: 15 T: 26 R: 2W PIERCE THOMAS C CHILVERS ET AL	PUMP	IR	1.41	07/14/1936	A 2588		K
ERWIN KOLTERMAN	PUMP	IR	.47	07/30/1936	A 2602		K
S: 23 T: 26 R: 2W PIERCE HAROLD A STRELOW	PUMP	IR	.57	02/19/1975	A 13414		
GLENN F & SYLVIA L UECKER	PUMP	IR	.64	02/12/1957	A 9187		K
BERNARD & CAROL WREDE	PUMP	IR	.29	09/14/1946	A 3961		
S: 26 T: 26 R: 2W PIERCE BETTY J HITZ	PUMP	IR	1.23	08/03/1946	A 3937		

WATER RIGHTS DATA  
CLAIMS AND APPLICATION IN DOWNSTREAM ORDER  
DIVISION NO. 2B

SOURCE LOCATION APPROPRIATOR	CARRIER	USE	PROV. GRANT CFS	DATE OF PRIORITY	DOCKET/ APPLI. NUMBER	ANNOA.	FT. NT.
<u>WILLOW CREEK</u>							
S: 26 T: 26 R: 4W PIERCE GEORGE HETRICK	HETRICK RESERVOIR	ST	6.00	AF09/21/1946	A 3965		
S: 36 T: 26 R: 4W PIERCE RUDOLPH E MOSTREL	PUMP	IR	.57	08/10/1966	A 10923		K
S: 33 T: 26 R: 3W PIERCE ALFRED A VINSON	VINSON RESERVOIR	ST	10.00	AF09/19/1946	A 3964		
<u>VINSON RESERVOIR</u>							
S: 33 T: 26 R: 3W PIERCE ALFRED A VINSON	PUMP	SO		09/19/1946	A 9474		
<u>WILLOW CREEK</u>							
S: 33 T: 26 R: 3W PIERCE DONALD M HOFFMAN	PUMP	IR	.30	02/20/1976	A 14045		K#
S: 3 T: 25 R: 3W PIERCE GERALD & DARLENE WOSLAGER	PUMP	IR	1.11	02/06/1974	A 12976		
JAMES KRUNTORAD	KRUNTORAD RESERVOIR	ST	3.00	AF09/23/1946	A 3968		
S: 2 T: 25 R: 3W PIERCE GERALD & DARLENE WOSLAGER	PUMP	IR	1.28	02/06/1974	A 12977		
WILLIAM D HINTZ	PUMP	IR	2.36	03/19/1975	A 13482		
S: 1 T: 25 R: 3W PIERCE LU M JEFFREY	PUMP	IR	4.57	09/16/1975	A 13807		
S: 33 T: 26 R: 2W PIERCE HAVEL & KRUEGER	PUMP	IR	1.29	04/07/1976	A 14161		
LOWER ELKHORN NRD	WILLOW CREEK RESERVOIR	ST	6557.00	AF09/04/1981	A 15989		
S: 27 T: 26 R: 2W PIERCE GERALD L HIXSON	PUMP	IR	.36	09/07/1973	A 12937		
S: 26 T: 26 R: 2W PIERCE ALFRED P & FERN E SCHNEIDER	PUMP	IR	.12	10/01/1956	A 8875		
<u>ELKHORN RIVER, NORTH FORK</u>							
S: 36 T: 26 R: 2W PIERCE RAYMOND O SELLENTIN	PUMP	IR	.72	08/28/1956	A 8784		K
CLARENCE PLANER	PUMP	IR	2.29	06/28/1976	A 14290		
DALE E & ERNA SCHULZ	PUMP	IR	1.08	03/27/1961	A 9916		#
S: 6 T: 25 R: 1W PIERCE ROBERT A CHILVERS	PUMP	IR	.94	07/30/1974	A 13111		
ROBERT WEINRICH	PUMP	IR	.57	06/10/1964	A 10383		K
WALTER FENSKE	PUMP	IR	1.14	06/04/1948	A 4278		K
HARLEY BOVEE	PUMP	IR	1.39	03/22/1968	A 11380		K
S: 7 T: 25 R: 1W PIERCE D W SHUSTER	PUMP	IR	2.14	01/14/1981	A 15747		
S: 18 T: 25 R: 1W PIERCE PAUL HILKEMANN SR	PUMP	IR	1.87	01/15/1974	A 12970		
S: 20 T: 25 R: 1W PIERCE MARVIN H PIEPER	PUMP	IR	2.46	04/14/1964	A 10351		



WATER RIGHTS DATA  
CLAIMS AND APPLICATION IN DOWNSTREAM ORDER  
DIVISION NO. 2B

SOURCE LOCATION APPROPRIATOR	CARRIER	USE	PROVI. GRANT CFS	DATE OF PRIORITY	DOCKET/ APPLI. NUMBER	ANNOA.	FT. NT.
<u>ELKHORN RIVER, NORTH FORK</u>							
S: 21 T: 25 R: 1W PIERCE LORENE L JEWELL	PUMP	IR	2.35	08/20/1956	A 8755		
S: 28 T: 25 R: 1W PIERCE PAUL V & MURIEL L MEIERHENRY	PUMP	IR	1.05	11/20/1939	A 3021		
PAUL V MEIERHENRY	PUMP	IR	2.00	05/13/1975	A 13582		
CHARLES POHLMAN	PUMP	IR	.71	09/20/1956	A 8847		
CHARLES POHLMAN	PUMP	IR	.31	04/28/1956	A 8523		
S: 33 T: 25 R: 1W PIERCE DALLAS OESTREICH	PUMP	IR	.82	10/18/1956	A 8912		
MURIEL OESTREICH	PUMP	IR	.15	02/15/1960	A 9795		K
MEIERHENRY HEIRS	PUMP	IR	.18	12/11/1939	A 3043		
MAURICE L STALNAKER	PUMP	IR	.61	08/15/1946	A 3945		
RAY WILKE	PUMP	IR	.20	09/17/1954	A 6691		
<u>HADAR CREEK</u>							
S: 33 T: 25 R: 1W PIERCE RAY WILKE	PUMP	IR	.25	08/06/1954	A 6566		
<u>ELKHORN RIVER, NORTH FORK</u>							
S: 4 T: 24 R: 1W MADISON HERBERT W UECKER	PUMP	IR	.68	05/25/1956	A 8586		
S: 3 T: 24 R: 1W MADISON JAMES R & REUBEN WINTER	PUMP	IR	.78	11/15/1956	A 8976		
JAMES LEHMAN	PUMP	IR	.31	01/26/1979	A 15402		
S: 10 T: 24 R: 1W MADISON HERBERT W UECKER	PUMP	IR	1.21	07/11/1977	A 15019		
DON A BALLARD	PUMP	IR	.42	08/17/1933	A 2343		
<u>ELKHORN RIVER, NORTH FORK, TRIB. TO</u>							
S: 16 T: 24 R: 1W MADISON EMIL RAASCH	RAASCH RESERVOIR	ST	26.05	AF10/01/1976	A 14491		
<u>ELKHORN RIVER, NORTH FORK</u>							
S: 36 T: 24 R: 1W MADISON ROBERT BLINN, ET AL	PUMP	IR	.27	04/27/1938	A 2865		K
S: 1 T: 23 R: 1W MADISON HASKELL OSBORN	PUMP	IR	.30	11/28/1975	A 13884		
<u>ELKHORN RIVER</u>							
S: 6 T: 23 R: 1E STANTON THEODORE W WHITWER ET AL	PUMP	IR	.69	07/30/1937	A 2767		
S: 7 T: 23 R: 1E STANTON ROBERT I & MARY C BURNS	PUMP	IR	3.61	08/30/1976	A 14429		
S: 17 T: 23 R: 1E STANTON WILLIAM KOHLHOF	PUMP	IR	.44	12/10/1956	A 9024		K
S: 21 T: 23 R: 1E STANTON BURTON E & JAYNE B NIXON	PUMP	IR	.93	05/26/1967	A 11150		K
HERBERT LAU	PUMP	IR	.62	12/03/1974	A 13296		

WATER RIGHTS DATA  
CLAIMS AND APPLICATION IN DOWNSTREAM ORDER  
DIVISION NO. 2B

SOURCE LOCATION APPROPRIATOR	CARRIER	USE	PROVI. GRANT CFS	DATE OF PRIORITY	DOCKET/ APPLI. NUMBER	ANNOA.	FT. NT.
<u>ELKHORN RIVER</u>							
S: 36 T: 23 R: 1E STANTON EHIL MASTNY	PUMP	IR	.49	08/28/1967	A 11236		
<u>PLEASANT RUN CREEK, TRIB. TO</u>							
S: 22 T: 24 R: 1E STANTON ROBERT L VOGEL	VOGEL RESERVOIR	ST	3.60	AF08/24/1967	A 11235		
<u>UNION CREEK</u>							
S: 24 T: 21 R: 2W MADISON WILLARD DITTBERNER	PUMP	IR	1.14	03/18/1977	A 14821		
<u>TAYLOR CREEK</u>							
S: 22 T: 22 R: 2W MADISON GARY & BETTY UTTECHT	PUMP	IR	1.08	04/07/1969	A 11683		K
GARY & BETTY UTTECHT	PUMP	IR	2.10	07/31/1961	A 9963		
S: 27 T: 22 R: 2W MADISON HAROLD J & EMOGENE SCHMIDT	PUMP	IR	.39	08/15/1949	A 4500	A-4500	D
HAROLD SCHMIDT	PUMP	IR	.39	01/20/1975	A 13362		
HAROLD SCHMIDT	PUMP	IR	1.46	01/20/1975	A 13362		
S: 26 T: 22 R: 2W MADISON CORDIA KESTING	PUMP	IR	.39	09/18/1943	A 3653		
S: 25 T: 22 R: 2W MADISON VERL L NAHRSTEDT	PUMP	IR	.26	10/31/1940	A 3316		
LILLIAN LEU	PUMP	IR	.65	08/19/1936	A 2619		
WEILAND & HORROCKS	PUMP	IR	2.06	06/25/1979	A 15504		K
S: 30 T: 22 R: 1W MADISON VALLEY VIEW DAIRY, INC	PUMP	IR	.09	10/30/1939	A 3002		K
GERALD BICHLMEIER	PUMP	IR	3.04	07/27/1970	A 12036		
S: 32 T: 22 R: 1W MADISON WILLIAM H BERRICK	PUMP	IR	.50	04/06/1962	A 10039		K#
<u>UNION CREEK</u>							
S: 34 T: 22 R: 1W MADISON CECELIA A LAFLEUR	PUMP	IR	2.33	01/25/1982	A 16055		
S: 3 T: 21 R: 1W MADISON GORDON MEYER	PUMP	IR	.93	11/16/1971	A 12427		
S: 2 T: 21 R: 1W MADISON LEONARD SIECKE	PUMP	IR	.71	03/27/1954	A 6098		
LEONARD SIECKE	PUMP	IR	2.41	02/26/1982	A 16068		
S: 1 T: 21 R: 1W MADISON EARL L & WILMA PURDY	PUMP	IR	.14	10/26/1939	A 2998		K
<u>TRACY CREEK</u>							
S: 31 T: 21 R: 1E STANTON STANLEY R & LOUISE BACHMAN	PUMP	IR	.28	04/09/1957	A 9439		K
<u>UNION CREEK</u>							
S: 1 T: 21 R: 1W MADISON EARL L PURDY	PUMP	IR	4.07	02/24/1969	A 11653		K

DEPARTMENT OF WATER RESOURCES

WATER RIGHTS DATA  
CLAIMS AND APPLICATION IN DOWNSTREAM ORDER  
DIVISION NO. 2B

SOURCE LOCATION APPROPRIATOR	CARRIER	USE	PROVI. GRANT CFS	DATE OF PRIORITY	DOCKET/ APPLI. NUMBER	ANNOA.	FT. NT.
<u>UNION CREEK</u>							
S: 31 T: 22 R: 1E STANTON							
ADAMS & WILLIAMS	PUMP	IR	1.06	08/13/1934	A 2461		K
VAN R STECKELBERG	PUMP	IR	1.93	01/17/1977	A 14641		
S: 21 T: 22 R: 1E STANTON							
JOHN R HEKRDLE	PUMP	IR	1.92	01/02/1975	A 13342		K
<u>SAND CREEK</u>							
S: 17 T: 22 R: 1E STANTON							
JACK GREVSON	GREVSON RESERVOIR	ST	99.40	AF11/17/1970	A 12115		
<u>UNION CREEK</u>							
S: 22 T: 22 R: 1E STANTON							
ROBERT HEKRDLE	PUMP	IR	1.56	10/27/1981	A 16017		
ROBERT HEKRDLE	PUMP	IR	.86	02/14/1957	A 9193		
S: 1 T: 22 R: 1E STANTON							
EMIL MASTNY	PUMP	IR	1.11	11/09/1936	A 2656		K
EMIL MASTNY	PUMP	IR	.51	01/29/1982	A 16059		
<u>ELKHORN RIVER</u>							
S: 30 T: 23 R: 2E STANTON							
HARVEY L QUIRING	PUMP	IR	1.91	05/12/1981	A 15869		
<u>ELKHORN RIVER, TRIB. TO</u>							
S: 10 T: 22 R: 2E STANTON							
FRED HANSEN	SAND CREEK RES. NO. 2	ST	263.10	AF08/09/1967	A 11219		
<u>MASKENTHINE CREEK</u>							
S: 18 T: 23 R: 2E STANTON							
LOWER ELKHORN NRD	MASKENTHINE RESERVOIR	ST	927.50	AF09/15/1975	A 13806		
<u>ELKHORN RIVER</u>							
S: 22 T: 23 R: 2E STANTON							
RUDOLPH KMENT	PUMP	IR	1.37	07/03/1956	A 8657		
<u>HUMBUG CREEK, TRIB. TO</u>							
S: 32 T: 25 R: 2E WAYNE							
WAYNE COUNTY	BROGREN RESERVOIR	ST	21.20	AF05/01/1974	A 13028		
<u>HUMBUG CREEK</u>							
S: 26 T: 25 R: 2E WAYNE							
GARY L KANT	PUMP	IR	2.02	08/09/1982	A 16136		
<u>HUMBUG CREEK, TRIB. TO</u>							
S: 9 T: 24 R: 3E PIERCE							
RONALD WILLERS	RONALD WILLERS RESERVOIR	ST	14.90	AF04/12/1982	A 16090		
<u>RONALD WILLERS RESERVOIR</u>							
S: 9 T: 24 R: 3E PIERCE							
RONALD WILLERS	PUMP	SO		04/12/1982	A 16091		
<u>ELKHORN RIVER, TRIB. TO</u>							
S: 26 T: 24 R: 3E STANTON							
VILLAGE OF PILGER	PILGER RESERVOIR 1-B	ST	406.00	AF07/20/1965	A 10657		
S: 13 T: 23 R: 4E CUMING							
WOERDEMAN BROTHERS	PUMP	IR	7.34	12/05/1975	A 13895		

WATER RIGHTS DATA  
CLAIMS AND APPLICATION IN DOWNSTREAM ORDER  
DIVISION NO. 2B

SOURCE LOCATION APPROPRIATOR	CARRIER	USE	PROV'L. GRANT CFS	DATE OF PRIORITY	DOCKET/ APPLI/ NUMBER	ANNOA.	FT. NT.
<u>ELKHORN RIVER</u> S: 27 T: 23 R: 5E CUMING EDWIN C TOELLE	PUMP	IR	1.79	10/04/1974	A 13220		K
<u>ROCK CREEK</u> S: 7 T: 22 R: 5E CUMING VERDON G WEGNER	PUMP	IR	1.00	08/25/1956	A 8778		
S: 33 T: 23 R: 5E CUMING LYDIA FULLNER	PUMP	IR	.29	10/11/1956	A 8895		K
KENNETH & ELVERA LIERMAN	PUMP	IR	2.21	03/03/1969	A 11659		
<u>ELKHORN RIVER</u> S: 35 T: 23 R: 5E CUMING ARLEN L LIERMAN	PUMP	IR	2.21	03/27/1974	A 13006		
S: 2 T: 22 R: 5E CUMING CUMING COUNTY RECREATION CORPORATION	PUMP	IR	2.03	01/11/1967	A 11011		
S: 1 T: 22 R: 5E CUMING IRVIN D LIERMAN	PUMP	IR	2.48	12/03/1974	A 13297		K
S: 17 T: 22 R: 6E CUMING LEO SCHADEMANN	PUMP	IR	.93	12/27/1976	A 14608		K
<u>PLUM CREEK</u> S: 2 T: 23 R: 5E CUMING ARTHUR & LILLIAN NITZCHE	PUMP	IR	2.20	08/03/1976	A 14369		
S: 12 T: 23 R: 5E CUMING GERTRUDE SEEMAN	PUMP	IR	.76	01/09/1957	A 9089		K
<u>ELKHORN RIVER, TRIB. TO</u> S: 1 T: 21 R: 6E CUMING LOWER ELKHORN NRD, ET AL	BRACHT RESERVOIR	ST	43.60	AF12/03/1979	A 15601		#
<u>ELKHORN RIVER</u> S: 34 T: 22 R: 6E CUMING LLOYD WELDING	PUMP	IR	.64	06/30/1981	A 15907		
S: 16 T: 21 R: 6E CUMING LEONARD & GERALDINE HAGEDORN	PUMP	IR	3.29	12/15/1975	A 13906		
S: 21 T: 21 R: 6E CUMING KEITH HINDMARSH	PUMP	IR	3.36	03/03/1976	A 14079		
ARTHUR & PATRICK A GREWE	PUMP	IR	3.89	02/18/1976	A 14037		
<u>ELKHORN RIVER, TRIB. TO</u> S: 35 T: 21 R: 6E CUMING JERRY REINERS	PUMP	IR	1.16	09/11/1984	A 16330		
<u>ELKHORN RIVER</u> S: 24 T: 20 R: 6E DODGE WILLIS C WEGNER	PUMP	IR	1.64	07/25/1966	A 10903		
S: 30 T: 20 R: 7E DODGE DUANE E MULLER	PUMP	IR	.97	05/08/1973	A 12867		
<u>CUMING CREEK</u> S: 29 T: 21 R: 7E CUMING LYLE WOOLDRIK	PUMP	IR	3.16	05/11/1976	A 14218		

See footnotes and use definitions on page 54.

WATER RIGHTS DATA  
CLAIMS AND APPLICATION IN DOWNSTREAM ORDER  
DIVISION NO. 2B

SOURCE LOCATION APPROPRIATOR	CARRIER	USE	PROVI. GRANT CFS	DATE OF PRIORITY	DOCKET/ APPLI. NUMBER	ANNOA. NT.	FT. NT.
<u>CUMING CREEK</u> S: 20 T: 20 R: 7E DODGE D & F FARMS, INC	PUMP	IR	1.60	07/06/1976	A 14300		
<u>ELKHORN RIVER</u> S: 5 T: 19 R: 7E DODGE ELWIN DIEDRICHSEN	PUMP	IR	.27	04/15/1955	A 7309		
<u>PEBBLE CREEK, NORTH BRANCH</u> S: 10 T: 21 R: 5E CUMING ROBERT A & DOROTHY M KREIKEMEIER	PUMP	IR	1.93	01/29/1975	A 13373		
<u>PEBBLE CREEK</u> S: 23 T: 21 R: 5E CUMING DENNIS C KNOBBE	PUMP	IR	2.11	08/26/1971	A 12363		
S: 17 T: 20 R: 5E DODGE JOHN WISNIESKI	PUMP	IR	.43	02/21/1984	A 16272		
<u>PEBBLE CREEK, TRIB. TO</u> S: 17 T: 20 R: 6E DODGE BERNARD NIEWOHNER	PUMP	IR	2.29	02/03/1976	A 13987		
<u>PEBBLE CREEK</u> S: 21 T: 20 R: 6E DODGE HARRY J & IRENE SMEAL	PUMP	IR	.50	03/14/1957	A 9347		
S: 28 T: 20 R: 6E DODGE DEAN HELGENBERGER	PUMP	IR	1.04	02/06/1978	A 15178		
S: 27 T: 20 R: 6E DODGE WALTER HOEGEMEYER	PUMP	IR	1.71	05/05/1977	A 14930		#
S: 6 T: 19 R: 7E DODGE ELWOOD & JOANN DAHL JR	PUMP	IR	.46	07/17/1936	A 2589		
S: 5 T: 19 R: 7E DODGE WILLIAM E PETERS	PUMP	IR	.14	08/30/1955	A 8042		
ELWIN DIEDRICHSEN	PUMP	IR	.90	02/01/1955	A 7049		
LEONARD POPPE	PUMP	IR	.83	02/20/1961	A 9890		
<u>ELKHORN RIVER</u> S: 4 T: 19 R: 7E DODGE RON & DIANE WEITZENKAMP	PUMP	IR	3.80	12/10/1975	A 13903		
S: 3 T: 19 R: 7E DODGE KENNETH J SCHAFER ET AL	PUMP	IR	3.64	06/29/1976	A 14293		
S: 10 T: 19 R: 7E DODGE ALFRED KASSMEIER	PUMP	IR	5.57	07/17/1978	A 15296		
S: 11 T: 19 R: 7E DODGE HUNTEMAN, INC	PUMP	IR	.50	07/27/1954	A 6498		
HOEGEMEYER ENTERPRISES, INC	PUMP	IR	.96	12/11/1956	A 9028		
S: 13 T: 19 R: 7E DODGE JOSIE E PARKERT ET AL	PUMP	IR	1.68	02/20/1975	A 13432		
S: 12 T: 19 R: 7E DODGE EDGAR & HELEN SCHULENBERG	PUMP	IR	1.50	06/20/1978	A 15281		

WATER RIGHTS DATA  
CLAIMS AND APPLICATION IN DOWNSTREAM ORDER  
DIVISION NO. 2B

SOURCE LOCATION APPROPRIATOR	CARRIER	USE	PROV. GRANT CFS	DATE OF PRIORITY	DOCKET/ APPL. NUMBER	ANNOA.	FT. NT.
<u>ELKHORN RIVER</u>							
S: 12 T: 19 R: 7E DODGE KENNETH S NELSON	PUMP	IR	.16	03/05/1957	A 9289		K
S: 17 T: 19 R: 8E DODGE LAWRENCE H & ANONA K MEYER	PUMP	IR	.75	09/09/1976	A 14451		
<u>ELKHORN RIVER, TRIB. TO</u>							
S: 9 T: 19 R: 7E DODGE LOWER ELKHORN NRD	SCRIBNER AIRPORT RES.	ST	48.60	AF02/27/1979	A 15422		
S: 17 T: 19 R: 8E DODGE DALE E NELSON	PUMP	IR	.18	03/15/1977	A 14805		
S: 20 T: 19 R: 8E DODGE DALE W SAGER	HOOPER RESERVOIR	ST	5.57	AF03/29/1976	A 14125		
<u>ELKHORN RIVER</u>							
S: 9 T: 19 R: 8E DODGE MARVIN W & CONNIE J MARREEL	PUMP	IR	.88	07/24/1978	A 15301		
OTTO J & WANDA BRABEC	PUMP	IR	.52	05/23/1967	A 11143		
S: 16 T: 19 R: 8E DODGE GEORGE SCHAFERSMAN	PUMP	IR	1.86	03/11/1977	A 14797		
S: 15 T: 19 R: 8E DODGE LEIGH H HOETFFELKER	PUMP	IR	1.33	03/16/1978	A 15206		K
LEIGH H HOETFFELKER	PUMP	IR	.29	04/25/1984	A 16290		
LOWELL D GEISLER ET AL	PUMP	IR	3.96	12/13/1971	A 12457		
S: 14 T: 19 R: 8E DODGE LOWELL D GEISLER ET AL	PUMP	IR	.86	12/14/1976	A 14593		
<u>LOGAN CREEK, MIDDLE</u>							
S: 6 T: 28 R: 3E CEDAR CLAY L & VERJEAN M HEYDON	PUMP	IR	1.11	02/15/1977	A 14717		
<u>LOGAN CREEK</u>							
S: 6 T: 28 R: 3E CEDAR DAVID BLOOM	PUMP	IR	.19	08/18/1955	A 7962		
DAVID BLOOM	PUMP	IR	3.91	08/24/1979	A 15584		
DAVID BLOOM	PUMP	IR	.19	08/24/1979	A 15584	A-7962	D
S: 31 T: 29 R: 3E CEDAR CLAIRE HIRSCHMAN	PUMP	IR	.63	10/19/1955	A 8230		
S: 32 T: 29 R: 3E CEDAR LAWRENCE A HEIKES	PUMP	IR	2.20	01/28/1980	A 15615		
<u>PERRIN CREEK</u>							
S: 23 T: 29 R: 2E CEDAR GLADYS ERICKSON ET AL	PUMP	IR	.59	07/22/1949	A 4490		
S: 24 T: 29 R: 2E CEDAR ADELINE SHERER	PUMP	IR	1.78	07/27/1970	A 12035		K
S: 30 T: 29 R: 3E CEDAR WESLEY BLOOM	PUMP	IR	.81	08/29/1968	A 11553		
S: 31 T: 29 R: 3E CEDAR JOHN H PAULSEN	PUMP	IR	2.29	07/09/1976	A 14310		

DEPARTMENT OF WATER RESOURCES

WATER RIGHTS DATA  
CLAIMS AND APPLICATION IN DOWNSTREAM ORDER  
DIVISION NO. 2B

SOURCE LOCATION APPROPRIATOR	CARRIER	USE	PROVI. GRANT CFS	DATE OF PRIORITY	DOCKET/ APPL. NUMBER	ANNOA.	FT. NT.
<u>PERRIN CREEK</u>							
S: 33 T: 29 R: 3E CEDAR ROY & FRANCES H DICKEY	PUMP	IR	2.16	05/09/1969	A 11701		K
<u>LOGAN CREEK</u>							
S: 10 T: 28 R: 3E CEDAR PETER HANSEN ESTATE	PUMP	IR	1.76	02/20/1979	A 15419		K
S: 13 T: 28 R: 3E CEDAR WILLIAM MINER	PUMP	IR	.76	05/23/1955	A 7505		
<u>BAKER CREEK</u>							
S: 13 T: 28 R: 3E CEDAR HARRIS J DAHLQUIST	PUMP	IR	.41	05/23/1955	A 7506		
<u>LOGAN CREEK</u>							
S: 24 T: 28 R: 3E CEDAR LARUE DAHLQUIST	PUMP	IR	1.09	06/14/1972	A 12657		
JIM DAHLQUIST	PUMP	IR	2.09	04/19/1982	A 16094		
S: 19 T: 28 R: 4E DIXON MARVIN D & BONNIE A NELSON	PUMP	IR	.43	04/13/1948	A 4244		
MARVIN D & BONNIE A NELSON	PUMP	IR	1.04	12/16/1974	A 13316		
S: 29 T: 28 R: 4E DIXON DONOVAN & MARLYN DAHLQUIST	PUMP	IR	1.48	07/27/1961	A 9960		
S: 28 T: 28 R: 4E DIXON ROY C HANSON	PUMP	IR	2.66	12/17/1974	A 13318		
VERL D CARLSON	PUMP	IR	.99	09/19/1956	A 8842		
S: 27 T: 28 R: 4E DIXON C D HASKELL ESTATE	PUMP	IR	.31	09/07/1955	A 8063		K
JOHN E DALL	PUMP	IR	.85	03/13/1956	A 8417		
MARVIN H MULLER	PUMP	IR	.87	12/17/1974	A 13317		
S: 2 T: 27 R: 4E DIXON RODNEY HENNINGSSEN	PUMP	IR	1.47	03/15/1982	A 16079		
MILLIGAN FARMS	PUMP	IR	2.60	05/06/1981	A 15865		K
S: 18 T: 27 R: 5E DIXON PAUL W BENGSTON	PUMP	IR	2.54	03/16/1957	A 9356		
S: 19 T: 27 R: 5E DIXON KLEIN & SAWKINS	PUMP	IR	1.33	10/16/1968	A 11572		K
<u>DEER CREEK, TRIB. TO</u>							
S: 33 T: 27 R: 1E WAYNE WAYNE COUNTY COMMISSIONERS	WAYNE COUNTY RESERVOIR	ST	13.70	AF05/22/1981	A 15875		
<u>LOGAN CREEK, SOUTH</u>							
S: 13 T: 26 R: 3E WAYNE ARNOLD ZACH	PUMP	IR	1.80	01/14/1976	A 13937		
<u>DOG CREEK</u>							
S: 15 T: 27 R: 3E WAYNE ORVILLE & ARDENE NELSON	PUMP	IR	1.97	07/26/1956	A 8693		K
ORVILLE & ARDENE NELSON	PUMP	IR	1.46	09/03/1975	A 13790		

WATER RIGHTS DATA  
CLAIMS AND APPLICATION IN DOWNSTREAM ORDER  
DIVISION NO. 2B

SOURCE LOCATION APPROPRIATOR	CARRIER	USE	PROV. GRANT CFS	DATE OF PRIORITY	DOCKET/ APPLI/ NUMBER	ANNOA.	FT. NT.
<b>DOG CREEK</b>							
S: 23 T: 27 R: 3E WAYNE RICHARD A BAIER	PUMP	IR	.29	08/24/1967	A 11232		K
S: 26 T: 27 R: 3E WAYNE THELMA DAY	PUMP	IR	1.06	08/12/1955	A 7899		
THELMA DAY	PUMP	IR	.09	01/30/1954	A 5912		
FREDERICK A & JOANN TEMME	PUMP	IR	2.65	09/06/1956	A 8812		K
S: 25 T: 27 R: 3E WAYNE HAROLD G & DORIS S EVANS	PUMP	IR	1.93	09/06/1974	A 13194		
S: 6 T: 26 R: 4E WAYNE KENNETH & MABEL BECKMAN	PUMP	IR	.62	07/19/1976	A 14329		
KENNETH & MABEL BECKMAN	PUMP	IR	.33	08/15/1936	A 2613		K
<b>LOGAN CREEK, SOUTH</b>							
S: 35 T: 27 R: 4E DIXON ROBERT A JONES	PUMP	IR	3.32	04/08/1981	A 15834		
<b>LOGAN CREEK</b>							
S: 3 T: 26 R: 5E WAYNE MAURICE OLSON	PUMP	IR	.18	11/10/1955	A 8248		K
S: 11 T: 26 R: 5E THURSTON ERNEST G MALMSTROM	PUMP	IR	.93	07/28/1976	A 14353		
BRICIE B NICHOLSON	PUMP	IR	3.16	03/22/1976	A 14109		
S: 14 T: 26 R: 5E THURSTON KENNETH B GUSTAFSON	PUMP	IR	2.54	02/14/1968	A 11337		
S: 23 T: 26 R: 5E THURSTON ARTHUR J SUHR	PUMP	IR	1.96	08/19/1974	A 13158		
S: 25 T: 26 R: 5E THURSTON RICHARD & SALINA BRADFORD	PUMP	IR	.49	04/15/1940	A 3135		
S: 5 T: 25 R: 6E THURSTON HEYNE & CHRISTIANSEN	PUMP	IR	1.03	11/20/1956	A 8988		
S: 16 T: 25 R: 6E THURSTON DON R GLISSMAN	PUMP	IR	.96	08/02/1955	A 7858		#
S: 5 T: 24 R: 7E CUMING BETTY A LAMPLLOT	PUMP	IR	1.47	10/23/1956	A 8928		
WANDA S WEBSTER	PUMP	IR	1.26	08/10/1955	A 7888		
S: 15 T: 24 R: 7E CUMING R CHESTER GRAFF ESTATE	PUMP	IR	1.02	06/24/1948	A 4297		
JOHN A ROSS	PUMP	IR	.76	05/04/1937	A 2739		
S: 22 T: 24 R: 7E CUMING LILLIE MEYER	PUMP	IR	.42	03/09/1937	A 2712		K
JACK A SOLL	PUMP	IR	2.39	09/17/1974	A 13207		
BEUHLA LARSON	PUMP	IR	.52	09/12/1939	A 2963	R P-370	K
S: 23 T: 24 R: 7E CUMING PHYLLIS E BECK	PUMP	IR	.35	08/04/1939	A 2947		
S: 26 T: 24 R: 7E CUMING PERRY MEYER	PUMP	IR	.93	04/03/1978	A 15225		



WATER RIGHTS DATA  
CLAIMS AND APPLICATION IN DOWNSTREAM ORDER  
DIVISION NO. 28

SOURCE LOCATION APPROPRIATOR	CARRIER	USE	PROVI. GRANT CFS	DATE OF PRIORITY	DOCKET/ APPLI. NUMBER	ANNOA.	FT. NT.
<u>LOGAN CREEK</u>							
S: 26 T: 24 R: 7E CUMING	PUMP	IR	1.33	07/27/1936	A 2599		
PERRY L MEYER	PUMP	IR	1.21	04/24/1978	A 15243		
JORDON & WITTE	PUMP	IR	.26	12/26/1936	A 2675		
HERBERT RONNENKAMP							
S: 25 T: 24 R: 7E CUMING	PUMP	IR	1.96	04/18/1957	A 9459		
LORENZ RONNENKAMP							
S: 33 T: 24 R: 8E BURT	PUMP	IR	2.07	12/30/1976	A 14619		
EMIL KJELDGAARD	PUMP	IR	1.40	01/29/1957	A 9148		
VERNON M BRASCH							
S: 26 T: 23 R: 8E BURT	PUMP	IR	1.48	11/12/1974	A 13267		
HAROLD APPELBY	PUMP	IR	2.70	10/17/1974	A 13238		
WILLIAM A & GLORIA H RIECKEN							
S: 35 T: 23 R: 8E BURT	PUMP	IR	1.91	06/14/1955	A 7654		
JOHN RONNFELDT							
<u>LOGAN CREEK, TRIB. TO</u>							
S: 3 T: 22 R: 8E BURT	MCKENZIE RESERVOIR	ST	71.50	AF08/31/1982	A 16146		
LOWER ELKHORN NRD, ET AL							
<u>LOGAN CREEK</u>							
S: 26 T: 22 R: 8E BURT	PUMP	IR	.32	07/26/1954	A 6488		K
ELWOOD E JOHNSON ET AL							
S: 11 T: 21 R: 8E BURT	PUMP	IR	.64	07/30/1954	A 6518		K
LEON E LANGEMEIER	PUMP	IR	2.10	12/03/1976	A 14574		
HOWARD FORD							
S: 22 T: 21 R: 8E BURT	PUMP	IR	.82	01/21/1975	A 13366		
ANNA J KERL	PUMP	IR	.38	07/19/1979	A 15527		
ANNA J KERL							
S: 34 T: 21 R: 8E BURT	PUMP	IR	2.73	02/11/1975	A 13398		
DEAN G ELLERMEIER	PUMP	IR	1.31	07/23/1970	A 12022		
DUANE E MULLER							
S: 3 T: 20 R: 8E DODGE	PUMP	IR	2.23	08/12/1976	A 14389		
BOWMAN FARMS, INC	PUMP	IR	.14	08/26/1936	A 2624		
BOWMAN FARMS, INC							
S: 9 T: 20 R: 8E DODGE	PUMP	IR	2.81	12/24/1975	A 13920		
WEITZENKAMP FARMS, INC							
S: 10 T: 20 R: 8E DODGE	PUMP	IR	2.97	09/05/1975	A 13794		
LOIS A BOWMAN	PUMP	IR	2.14	08/24/1981	A 15969		
BOWMAN FARMS, INC	PUMP	IR	1.03	08/09/1976	A 14382		
BOWMAN FARMS, INC	PUMP	IR	1.66	09/15/1976	A 14462		#
BOWMAN FARMS, INC							
S: 16 T: 20 R: 8E DODGE	PUMP	IR	.57	07/24/1936	A 2595		K
CHRISTOF MEYER	PUMP	IR	1.35	03/16/1948	A 4233		
LAWRENCE H MEYER	PUMP	IR	1.96	01/21/1976	A 13953		
WEITZENKAMP FARMS, INC							

REPORT OF THE

WATER RIGHTS DATA  
CLAIMS AND APPLICATION IN DOWNSTREAM ORDER  
DIVISION NO. 2B

SOURCE LOCATION APPROPRIATOR	CARRIER	USE	PROV. GRANT CFS	DATE OF PRIORITY	DOCKET/ APPL. NUMBER	ANNOA.	FT. NT.
<u>LOGAN CREEK</u>							
S: 16 T: 20 R: 8E DODGE							
ARTHUR J SUHR	PUMP	IR	2.81	04/23/1976	A 14190		
S: 20 T: 20 R: 8E DODGE							
LEONARD G HAVEKOST	PUMP	IR	.86	04/08/1982	A 16085		
S: 32 T: 20 R: 8E DODGE							
IRIS L SCHOLE	PUMP	IR	.38	07/24/1936	A 2596		
IRIS L SCHOLE	PUMP	IR	.64	11/05/1956	A 8953		
S: 33 T: 20 R: 8E DODGE							
HAROLD J MEYER	PUMP	IR	.64	06/21/1956	A 8637		
S: 32 T: 20 R: 8E DODGE							
BERNHARD L SCHOLE	PUMP	IR	.29	09/06/1956	A 8809		
S: 33 T: 20 R: 8E DODGE							
HOEGERMAYER TRUST	PUMP	IR	.69	08/17/1936	A 2615		
S: 4 T: 19 R: 8E DODGE							
NINA W ANDERSEN	PUMP	IR	.99	08/03/1970	A 12041		
S: 11 T: 19 R: 8E DODGE							
GILBERT STOCKFLETH	PUMP	IR	3.43	10/25/1976	A 14520		
<u>ELKHORN RIVER</u>							
S: 13 T: 19 R: 8E DODGE							
ROBERT SCHAFFERSMAN	PUMP	IR	.40	02/27/1976	A 14064		
S: 24 T: 19 R: 8E DODGE							
GEORGE SCHAFFERSMAN	PUMP	IR	1.71	09/15/1976	A 14465		
LARRY E WULF	PUMP	IR	2.35	06/12/1970	A 11968		
<u>CLARK CREEK</u>							
S: 6 T: 19 R: 9E DODGE							
KRIETE FARMS, INC	PUMP	IR	3.61	09/05/1975	A 13795		
KRIETE FARMS, INC	KRIETE RESERVOIR	ST	4.41	AF03/18/1982	A 16080		
<u>KRIETE RESERVOIR</u>							
S: 6 T: 19 R: 9E DODGE							
KRIETE FARMS, INC	PUMP	SI		03/18/1982	A 16081	A-13795	
<u>ELKHORN RIVER</u>							
S: 31 T: 19 R: 9E DODGE							
CHARLES A & JUNE L TIMM	PUMP	IR	1.92	11/08/1973	A 12958		
<u>MAPLE CREEK, MIDDLE FORK</u>							
S: 1 T: 20 R: 2E COLFAX							
OLGA MARES	PUMP	IR	1.02	07/22/1976	A 14337		
<u>MAPLE CREEK, MIDDLE FORK, TRIB. TO</u>							
S: 28 T: 21 R: 3E STANTON							
JOSEPH W KUCERA	KUCERA RESERVOIR	ST	84.20	AF04/29/1971	A 12241		
<u>KUCERA RESERVOIR</u>							
S: 28 T: 21 R: 3E STANTON							
JOSEPH W KUCERA	PUMP	SO		03/27/1974	A 13008		

WATER RIGHTS DATA  
CLAIMS AND APPLICATION IN DOWNSTREAM ORDER  
DIVISION NO. 2B

SOURCE LOCATION APPROPRIATOR	CARRIER	USE	PROVI. GRANT CFS	DATE OF PRIORITY	DOCKET/ APPLI. NUMBER	ANNOA.	FT. NT.
<u>MAPLE CREEK, MIDDLE FORK</u>							
S: 15 T: 20 R: 3E COLFAX JOSEPH G & ANNA KRATOCHVIL	PUMP	IR	.13	07/26/1968	A 11514		K
S: 31 T: 19 R: 4E COLFAX FRANK P & JOHN J NEESEN	PUMP	IR	.94	07/26/1972	A 12694		
S: 5 T: 18 R: 4E COLFAX EDWARD, FRANK, & JOHN NEESEN	PUMP	IR	2.11	07/17/1975	A 13656		
LOUANA M NEESEN	PUMP	IR	.70	07/13/1979	A 15522		
<u>DRY CREEK, TRIB. TO</u>							
S: 25 T: 19 R: 2E COLFAX RICHARD J TERNES	TERNES RESERVOIR	ST	24.80	AF02/21/1975	A 13435		
<u>TERNES RESERVOIR</u>							
S: 25 T: 19 R: 2E COLFAX RICHARD J TERNES	PUMP	SO		04/08/1975	A 13540		
<u>DRY CREEK</u>							
S: 11 T: 18 R: 3E COLFAX RONALD J KREJCI	PUMP	IR	1.86	11/22/1974	A 13284		
<u>MAPLE CREEK, MIDDLE FORK</u>							
S: 16 T: 18 R: 4E COLFAX JOHN E HIGGINS JR	PUMP	IR	.14	06/09/1954	A 6361		
S: 13 T: 18 R: 4E COLFAX EHERNBERGER FARMS INC (GERALD)	PUMP	IR	.87	05/26/1976	A 14236		K
<u>MAPLE CREEK, EAST FORK</u>							
S: 24 T: 21 R: 3E STANTON STANLEY J SVITAK	PUMP	IR	.81	02/24/1961	A 9892		
S: 25 T: 21 R: 3E STANTON STANLEY J SINDELAR	PUMP	IR	.69	07/09/1958	A 9631		
S: 10 T: 19 R: 4E COLFAX KENNETH HUNKE	PUMP	IR	.45	06/21/1972	A 12667		
<u>MAPLE CREEK</u>							
S: 04 T: 18 R: 7E DODGE G F E FARMS	PUMP	IR	2.29	03/08/1984	A 16282		
S: 03 T: 18 R: 5E DODGE JAMES R MINARICK	PUMP	IR	2.06	02/23/1984	A 16274		
<u>MAPLE CREEK, TRIB. TO</u>							
S: 6 T: 18 R: 7E DODGE JACK F PAULSON	PAULSON-GLODOWSKI RES.	ST	33.30	AF04/24/1972	A 12607		#
<u>MAPLE CREEK</u>							
S: 11 T: 18 R: 8E DODGE VOGEL & RINE	PUMP	IR	.34	04/05/1967	A 11092		
S: 7 T: 18 R: 9E DODGE MOREHOUSE FARMS	PUMP	IR	1.57	05/26/1976	A 14237		
<u>ELKHORN RIVER</u>							
S: 17 T: 18 R: 9E WASHINGTON DELFORD J H BRANDT	PUMP	IR	3.43	03/04/1976	A 14080		

WATER RIGHTS DATA  
CLAIMS AND APPLICATION IN DOWNSTREAM ORDER  
DIVISION NO. 2B

SOURCE LOCATION APPROPRIATOR	CARRIER	USE	PROVI. GRANT CFS	DATE OF PRIORITY	DOCKET/ APPLI. NUMBER	ANNO. FT. NT.
<b>BUTTERMILK CREEK</b>						
S: 16 T: 18 R: 9E WASHINGTON BILL A STEAVENSON	STEAVENSON RESERVOIR	ST	49.50	AF08/24/1978	A 15330	
<b>ELKHORN RIVER</b>						
S: 20 T: 18 R: 9E DODGE PAUL B CHRISTENSEN	PUMP	IR	3.14	03/22/1976	A 14110	
S: 29 T: 18 R: 9E DODGE ISABELLA D SCHNEIDER TRUST	PUMP	IR	.81	05/10/1940	A 3155	
S: 33 T: 18 R: 9E WASHINGTON ISABELLA D SCHNEIDER TRUST	PUMP	IR	1.42	02/02/1977	A 14680	
S: 33 T: 18 R: 9E WASHINGTON CLIFFORD L TAYLOR	PUMP	IR	2.67	11/26/1956	A 9001	
S: 4 T: 17 R: 9E DODGE CURTIS W SCHMIDT	PUMP	IR	.86	03/14/1958	A 9601	
<b>TROUBLE CREEK</b>						
S: 29 T: 18 R: 8E DODGE LOWER PLATTE NORTH NRD	TROUBLE CREEK RESERVOIR	ST	447.00	AF04/18/1984	A 16287	
<b>BRUSH CREEK</b>						
S: 18 T: 18 R: 7E DODGE ARTHUR BEHRENS	BEHRENS RESERVOIR	ST	50.70	AF03/08/1976	A 14084	
<b>ELKHORN RIVER TRIB. TO</b>						
S: 31 T: 18 R: 9E DODGE EUGENE D DIERS ESTATE	PUMP	IR	1.91	08/25/1954	A 6637	
<b>ELKHORN RIVER</b>						
S: 3 T: 17 R: 9E WASHINGTON DOUGLAS F & ELAINE M STEENBLOCK	PUMP	IR	2.14	02/04/1976	A 13989	
S: 11 T: 17 R: 9E WASHINGTON KEITH HINDMARSH	PUMP	IR	4.17	03/03/1976	A 14078	
S: 14 T: 17 R: 9E WASHINGTON CHARLES E & DONNA J CHAPPELEAR	PUMP	IR	.71	07/07/1976	A 14302	
S: 13 T: 17 R: 9E WASHINGTON LEE B NIELSEN	PUMP	IR	.52	04/13/1956	A 8472	
S: 13 T: 17 R: 9E WASHINGTON LEE B NIELSEN	PUMP	IR	.17	03/11/1957	A 9324	
<b>BELL CREEK</b>						
S: 34 T: 22 R: 9E BURT GILBERT & HILDUR E ISAACSON	PUMP	IR	2.66	07/24/1975	A 13678	
S: 2 T: 21 R: 9E BURT ROGER & ELAINE PETERSON	PETERSON RESERVOIR	ST	11.92	AF09/16/1976	A 14467	
S: 2 T: 21 R: 9E BURT ROGER PETERSON	PUMP	IR	1.61	07/22/1976	A 14339	
<b>CRAIG CREEK</b>						
S: 2 T: 21 R: 9E BURT ROGER PETERSON	PUMP	IR	1.24	01/23/1976	A 13958	
<b>PETERSON RESERVOIR</b>						
S: 2 T: 21 R: 9E BURT ROGER & ELAINE PETERSON	PUMP	SI		09/16/1976	A 14468	A-13958

See footnotes and use definitions on page 54.

WATER RIGHTS DATA  
CLAIMS AND APPLICATION IN DOWNSTREAM ORDER  
DIVISION NO. 2B

SOURCE LOCATION APPROPRIATOR	CARRIER	USE	PROVI. GRANT CFS	DATE OF PRIORITY	DOCKET/ APPLI. NUMBER	ANNOA. FT. NT.
<u>PETERSON RESERVOIR</u>						
S: 2 T: 21 R: 9E BURT ROGER & ELAINE PETERSON	PUMP	SI		09/16/1976	A 14468	A-14339
<u>BELL CREEK</u>						
S: 23 T: 21 R: 9E BURT ERIKSEN BROTHERS	PUMP	IR	5.24	07/18/1966	A 10889	
ERIKSEN BROTHERS	PUMP	IR	7.17	04/03/1967	A 11088	
S: 34 T: 21 R: 9E BURT LEONARD G ERIKSEN	PUMP	IR	3.31	07/12/1966	A 10881	
S: 11 T: 20 R: 9E BURT BROMM CATTLE COMPANY, INC	PUMP	IR	3.16	01/29/1976	A 13972	
MICHAEL F & DEBORAH J KENNEDY	PUMP	IR	.97	07/14/1966	A 10885	
S: 26 T: 20 R: 9E WASHINGTON RUSSELL LANG	PUMP	IR	.76	05/08/1975	A 13575	
RICHARD THOMPSON	PUMP	IR	1.71	03/31/1964	A 10339	
S: 35 T: 20 R: 9E WASHINGTON HARLAN & DELMAR RUWE	PUMP	IR	2.71	12/16/1974	A 13315	
S: 11 T: 19 R: 9E WASHINGTON RASMUSSEN FEED LOTS, INC	PUMP	IR	1.14	03/12/1975	A 13470	
S: 14 T: 19 R: 9E WASHINGTON DAVID RASMUSSEN	PUMP	IR	3.31	07/07/1972	A 12682	
<u>BELL CREEK TRIB TO</u>						
S: 11 T: 19 R: 9E WASHINGTON RASMUSSEN FEED LOTS, INC	RASMUSSEN RESERVOIR	ST	27.60	AF03/12/1975	A 13469	
<u>RASMUSSEN RESERVOIR</u>						
S: 11 T: 19 R: 9E WASHINGTON RASMUSSEN FEED LOTS, INC	PUMP	SO		02/19/1976	A 14043	
RASMUSSEN FEED LOTS, INC	PUMP	SI		02/19/1976	A 14043	A-12682
RASMUSSEN FEED LOTS, INC	PUMP	SI		02/19/1976	A 14043	A-13470
<u>BELL CREEK</u>						
S: 36 T: 19 R: 9E WASHINGTON LUTHER MONKE	PUMP	IR	2.46	08/28/1963	A 10237	
ROBERT MONKE	PUMP	IR	1.67	04/08/1974	A 13015	
S: 1 T: 18 R: 9E WASHINGTON LARRY MORAVEC	PUMP	IR	3.08	03/31/1964	A 10338	
LARRY MORAVEC	PUMP	IR	.66	08/22/1979	A 15570	
S: 12 T: 18 R: 9E WASHINGTON HARVEY HILGENKAMP	PUMP	IR	.50	11/07/1963	A 10257	
HARVEY HILGENKAMP	PUMP	IR	.57	06/12/1978	A 15275	
S: 24 T: 18 R: 9E WASHINGTON MARTIN C STORK	PUMP	IR	.73	09/10/1974	A 13197	K
<u>BELL CREEK, LITTLE</u>						
S: 32 T: 19 R: 10E WASHINGTON HOWARD H PETERSEN	PUMP	IR	1.79	08/05/1974	A 13130	

WATER RIGHTS DATA  
CLAIMS AND APPLICATION IN DOWNSTREAM ORDER  
DIVISION NO. 2B

SOURCE LOCATION APPROPRIATOR	CARRIER	USE	PROVI. GRANT CFS	DATE OF PRIORITY	DOCKET/ APPLI. NUMBER	ANNO. FT. NT.
<u>BELL CREEK, LITTLE</u>						
S: 5 T: 18 R: 10E WASHINGTON ANSEL & STEVAN A ANDERSEN	PUMP	IR	2.23	08/27/1975	A 13772	
S: 7 T: 18 R: 10E WASHINGTON GARY HILGENKAMP	PUMP	IR	2.18	02/07/1977	A 14685	
<u>BELL CREEK, LITTLE, TRIB. TO</u>						
S: 9 T: 18 R: 10E WASHINGTON HANSEL W VOGT	PUMP	IR	1.34	07/25/1975	A 13681	
S: 17 T: 18 R: 10E WASHINGTON OSCAR W SCHEER & SON	PUMP	IR	2.21	01/11/1971	A 12137	
<u>BROWN CREEK, TRIB. TO</u>						
S: 9 T: 18 R: 9E WASHINGTON ELEANOR A HARMON	PUMP	IR	1.79	07/23/1974	A 13099	
<u>BROWN CREEK</u>						
S: 10 T: 18 R: 9E WASHINGTON C RAY HARMON	PUMP	IR	1.27	07/23/1974	A 13100	
<u>ELKHORN RIVER</u>						
S: 30 T: 17 R: 10E DODGE RONALD F BAUERMEISTER	PUMP	IR	1.91	01/26/1976	A 13959	
S: 31 T: 17 R: 10E DODGE RONALD F BAUERMEISTER	PUMP	IR	2.34	12/23/1974	A 13329	
ESTHER BOWERS	PUMP	IR	.54	12/29/1980	A 15743	
S: 32 T: 17 R: 10E WASHINGTON JACK G BRAWNER	PUMP	IR	.70	03/13/1957	A 9339	
BRAWNER & DIERKS	PUMP	IR	.22	03/31/1977	A 14880	
HELEN GRABOW	PUMP	IR	.57	04/08/1975	A 13539	
<u>RAWHIDE CREEK, TRIB. TO</u>						
S: 26 T: 17 R: 9E DODGE MARVIN C & JOYCE I PETERSEN	PUMP	IR	3.11	07/31/1961	A 9962	
<u>RAWHIDE CREEK</u>						
S: 26 T: 17 R: 9E DODGE LOIS M MCCARTNEY	PUMP	IR	3.68	04/27/1955	A 7411	
<u>RAWHIDE CREEK, TRIB. TO</u>						
S: 27 T: 17 R: 9E DODGE HAZEL R KEENE	PUMP	IR	3.04	07/17/1981	A 15942	K
<u>RAWHIDE CREEK</u>						
S: 31 T: 17 R: 10E DODGE DONALD J VENCIL	PUMP	IR	.53	10/07/1980	A 15721	
S: 5 T: 16 R: 10E DOUGLAS HOFFMAN & WOLLEN	PUMP	IR	1.64	07/09/1981	A 15921	
ELMER ZEIS	PUMP	IR	.88	03/23/1971	A 12192	
<u>RAWHIDE CREEK, TRIB. TO</u>						
S: 6 T: 16 R: 10E DOUGLAS HOFFMAN & HOFFMAN	PUMP	IR	1.14	08/31/1981	A 15973	

WATER RIGHTS DATA  
CLAIMS AND APPLICATION IN DOWNSTREAM ORDER  
DIVISION NO. 2B

SOURCE LOCATION APPROPRIATOR	CARRIER	USE	PROVI. GRANT CFS	DATE OF PRIORITY	DOCKET/ APPLI. NUMBER	ANNOA.	FT. NT.
<u>RAWHIDE CREEK</u>							
S: 8 T: 16 R: 10E DOUGLAS WARNER W MILLER	PUMP	IR	.44	01/31/1956	A 8338		
S: 17 T: 16 R: 10E DOUGLAS JOHN D & BENJAMIN F EWING	PUMP	IR	.46	08/07/1936	A 2606		
S: 16 T: 16 R: 10E DOUGLAS JOHN D & BENJAMIN F EWING	PUMP	IR	2.26	03/04/1957	A 9284		
<u>ELKHORN RIVER</u>							
S: 28 T: 16 R: 10E DOUGLAS SUTTON & BROWN	PUMP	IR	3.59	09/08/1976	A 14446		#
S: 23 T: 15 R: 10E DOUGLAS SANITARY & IMPROVEMENT DIST 177 OF DOUGLAS COUNTY	FISHING LAKE	ST	39.30	AF03/03/1981	A 15776		
SANITARY & IMPROVEMENT DIST 177 OF DOUGLAS COUNTY	BOATING LAKE	ST	284.80	AF05/27/1980	A 15654		
S: 16 T: 14 R: 10E SARPY LAURA E ALLBERY	PUMP	IR	1.36	02/11/1975	A 13397		
<u>SALT CREEK, OLIVE BRANCH, TRIB. TO</u>							
S: 31 T: 8 R: 5E LANCASTER LOWER PLATTE SOUTH NRD	SALT CREEK RESERVOIR 27-A	ST	215.30	AF01/10/1968	A 11311		
LOWER PLATTE SOUTH NRD	SALT CREEK RESERVOIR 27-B	ST	78.80	AF05/15/1968	A 11424		
<u>SALT CREEK, OLIVE BRANCH</u>							
S: 7 T: 7 R: 5E LANCASTER LOWER PLATTE SOUTH NRD	SALT CREEK RESERVOIR 27-C	ST	128.90	AF05/15/1968	A 11425		
<u>SALT CREEK, OLIVE BRANCH, TRIB. TO</u>							
S: 20 T: 7 R: 5E LANCASTER GAME & PARKS COMMISSION	TEAL RESERVOIR	ST	152.38	AF02/06/1964	A 10302		
S: 32 T: 8 R: 5E LANCASTER LOWER PLATTE SOUTH NRD	SALT CREEK RESERVOIR 26-A	ST	220.70	AF01/10/1968	A 11310		
S: 10 T: 7 R: 5E LANCASTER GAME & PARKS COMMISSION	OLIVE BRANCH RESERVOIR	ST	1410.00	AF11/06/1962	A 10120		
S: 3 T: 7 R: 5E LANCASTER LOWER PLATTE SOUTH NRD	SALT CREEK RESERVOIR 25-A	ST	245.10	AF05/15/1968	A 11423		
<u>SALT CREEK, OLIVE BRANCH</u>							
S: 11 T: 7 R: 5E LANCASTER RAYMOND H WELLS	PUMP	IR	1.21	03/16/1967	A 11076		
S: 5 T: 7 R: 6E LANCASTER HERBERT E RELLER ET AL	PUMP	IR	.29	04/13/1954	A 6177		K
<u>SALT CREEK, NORTH BRANCH</u>							
S: 30 T: 8 R: 6E LANCASTER GAME & PARKS COMMISSION	BLUESTEM RESERVOIR	ST	3200.00	AF03/01/1962	A 10025		
<u>SALT CREEK, SPRING BRANCH</u>							
S: 20 T: 7 R: 6E LANCASTER LOWER PLATTE SOUTH NRD	SALT CREEK RESERVOIR 6-A	ST	53.90	AF04/04/1966	A 10820		
<u>SALT CREEK, SPRING BRANCH, TRIB. TO</u>							
S: 21 T: 7 R: 6E LANCASTER HARRY A E MIKKLESON ET AL	MEADOWLAKE RES. NO. 1	ST	99.10	AF03/29/1973	A 12844		

WATER RIGHTS DATA  
CLAIMS AND APPLICATION IN DOWNSTREAM ORDER  
DIVISION NO. 2B

SOURCE LOCATION APPROPRIATOR	CARRIER	USE	PROVI. GRANT CFS	DATE OF PRIORITY	DOCKET/ APPLI. NUMBER	ANNOA. FT.	FT. NT.
<u>SALT CREEK</u> S: 33 T: 8 R: 6E LANCASTER MARGARET W THOMPSON	PUMP	IR	1.59	03/25/1968	A 11383		
S: 34 T: 8 R: 6E LANCASTER J CARL SITTLER ESTATE	PUMP	IR	.28	09/04/1953	A 5542		K
<u>LINN CREEK</u> S: 34 T: 8 R: 6E LANCASTER LYLE J VERGITH	VERGITH RESERVOIR	ST	15.60	AF08/15/1955	A 7908		
<u>WITTSTRUCK CREEK</u> S: 8 T: 8 R: 6E LANCASTER LOWER PLATTE SOUTH NRD	WITTSTRUCK CREEK RESERVOIR 16-A	ST	87.55	AF04/04/1966	A 10822		
<u>WITTSTRUCK CREEK, TRIB. TO</u> S: 20 T: 8 R: 6E LANCASTER LOWER PLATTE SOUTH NRD	WITTSTRUCK CREEK RESERVOIR 17-A	ST	142.50	AF04/04/1966	A 10821		
<u>SALT CREEK</u> S: 24 T: 8 R: 6E LANCASTER CHARLTON F MITCHELL ESTATE	PUMP	IR	.14	03/14/1973	A 12826		K
<u>SALT CREEK, TRIB. TO</u> S: 25 T: 8 R: 6E LANCASTER DEPARTMENT OF ROADS	PRINCETON REST AREA LAGOON	ST	.16	AF05/06/1968	A 11410		
<u>SALT CREEK</u> S: 24 T: 8 R: 6E LANCASTER DOOLITTLE & DOOLITTLE TRUST	PUMP	IR	2.93	04/03/1975	A 13525		
JAMES DOOLITTLE TRUST	PUMP	IR	1.07	04/01/1971	A 12202		
<u>SALT CREEK, EAST BRANCH, TRIB. TO</u> S: 18 T: 7 R: 8E LANCASTER SAMUEL VAN PELT	VAN PELT RESERVOIR	ST	59.00	AF09/13/1966	A 10949		
S: 6 T: 7 R: 8E LANCASTER GAME & PARKS COMMISSION	HEDGEFIELD RESERVOIR	ST	231.39	AF02/06/1964	A 10301		
S: 14 T: 8 R: 7E LANCASTER JOHN B BOWERS	PUMP	IR	.61	02/15/1972	A 12507		
S: 36 T: 8 R: 7E LANCASTER GAME & PARKS COMMISSION	WAGONTRAIN RESERVOIR	ST	2500.00	AF03/01/1962	A 10024		
<u>SALT CREEK, EAST BRANCH</u> S: 2 T: 7 R: 7E LANCASTER RALPH E & IRENE L HARLAN	PUMP	IR	.44	03/09/1956	A 8402		K
<u>VANDERBRINK CREEK</u> S: 3 T: 7 R: 7E LANCASTER ORVILLE DEBOER	PUMP	IR	1.06	12/03/1956	A 9015		
RALPH E HARLAN	PUMP	IR	.61	07/22/1955	A 7794		



WATER RIGHTS DATA  
CLAIMS AND APPLICATION IN DOWNSTREAM ORDER  
DIVISION NO. 2B

SOURCE LOCATION APPROPRIATOR	CARRIER	USE	PROVI. GRANT CFS	DATE OF PRIORITY	DOCKET/ APPLI. NUMBER	ANNOA. NT.	FT. NT.
<u>SALT CREEK, EAST BRANCH</u> S: 34 T: 8 R: 7E LANCASTER RALPH E HARLAN	PUMP	IR	.68	07/22/1955	A 7793		K
<u>SALT CREEK, SOUTH BRANCH</u> S: 4 T: 7 R: 7E LANCASTER GAME & PARKS COMMISSION WILLIAM R SCOTT WILLIAM R SCOTT	STAGECOACH RESERVOIR PUMP SCOTT RESERVOIR	ST IR ST	1900.00 .44 5.16	AF11/06/1962 03/06/1963 AF03/06/1963	A 10119 A 10153 A 10154		
<u>SCOTT RESERVOIR</u> S: 4 T: 7 R: 7E LANCASTER WILLIAM R SCOTT	PUMP	SI		03/06/1963	A 10155	A-10153	
<u>SALT CREEK, EAST BRANCH</u> S: 27 T: 8 R: 7E LANCASTER DALE HARLAN	SALT CREEK RESERVOIR 35	ST	55.70	AF07/17/1972	A 12685		
<u>SALT CREEK RESERVOIR 35</u> S: 27 T: 8 R: 7E LANCASTER LOWER PLATTE SOUTH NRD	PUMP	SO		03/18/1977	A 14825		
<u>SALT CREEK, EAST BRANCH</u> S: 20 T: 8 R: 7E LANCASTER NATIONAL BANK OF COMMERCE	PUMP	IR	.61	01/11/1978	A 15162		K
<u>SALT CREEK</u> S: 19 T: 8 R: 7E LANCASTER ARNOLD E SCHAEFFER	PUMP	IR	1.00	02/12/1981	A 15763		
S: 18 T: 8 R: 7E LANCASTER KEN & CAROLYN K MOHR JR	PUMP	IR	.12	07/12/1977	A 15025		#
S: 7 T: 8 R: 7E LANCASTER ROLLIE & ARNOLD E BENTZINGER ROLLIE & ARNOLD E BENTZINGER	PUMP PUMP	IR IR	.95 .93	03/30/1961 05/24/1962	A 9921 A 10066		K K
<u>SALT CREEK, TRIB. TO</u> S: 10 T: 8 R: 7E LANCASTER Q L BENGSTON	HERKIMER LAKE	ST	73.10	AF11/01/1968	A 11584		
<u>SALT CREEK</u> S: 6 T: 8 R: 7E LANCASTER MID-AMERICA INVESTMENT CO, INC	PUMP	IR	.44	06/29/1979	A 15509		
S: 1 T: 8 R: 6E LANCASTER WILLIE VERBEEK	PUMP	IR	1.08	08/21/1972	A 12720		
<u>CARDWELL BRANCH</u> S: 19 T: 9 R: 6E LANCASTER GAME & PARKS COMMISSION	YANKEE HILL RESERVOIR	ST	2020.00	AF08/26/1964	A 10430		
<u>SALT CREEK</u> S: 2 T: 9 R: 6E LANCASTER ROBERT J LITTLE	PUMP	IR	.29	06/08/1966	A 10863		
<u>BEAL SLOUGH, TRIB. TO</u> S: 15 T: 9 R: 7E LANCASTER PINE LAKE CORPORATION	PINE LAKE RESERVOIR	ST	167.00	AF03/03/1961	A 9901		

WATER RIGHTS DATA  
CLAIMS AND APPLICATION IN DOWNSTREAM ORDER  
DIVISION NO. 2B

SOURCE LOCATION APPROPRIATOR	CARRIER	USE	PROVI. GRANT CFS	DATE OF PRIORITY	DOCKET/ APPLI. NUMBER	ANNOA.	FT. NT.
<u>HAINES BRANCH</u> S: 8 T: 8 R: 5E LANCASTER JAMES J JURICEK	PUMP	IR	.77	04/06/1967	A 11095		
<u>HOLMES CREEK</u> S: 10 T: 9 R: 5E LANCASTER GAME & PARKS COMMISSION	CONESTOGA RESERVOIR	ST	2700.00	AF11/06/1962	A 10121		
<u>HAINES BRANCH</u> S: 4 T: 9 R: 6E LANCASTER ADOLPH & VERA PRIESS	PUMP	IR	.81	04/17/1972	A 12591		
ADOLPH & VERA PRIESS	PRIESS RESERVOIR NO. 1	ST	0.00	04/17/1972	A 12592		
<u>PRIESS RESERVOIR NO. 1</u> S: 4 T: 9 R: 6E LANCASTER ADOLPH & VERA PRIESS	PUMP	SI		04/17/1972	A 12593	A-12591	
<u>MIDDLE CREEK, NORTH BRANCH</u> S: 25 T: 11 R: 4E SEWARD	PUMP	IR	.93	01/23/1979	A 15398		
LEONARD R ROBOTHAM	PUMP	IR	1.48	08/04/1969	A 11759		
LEONARD R & PHYLLIS J ROBOTHAM							
S: 31 T: 11 R: 5E LANCASTER NELDA A BRANDT	PUMP	IR	.97	07/28/1975	A 13686		
S: 16 T: 10 R: 5E LANCASTER GAME & PARKS COMMISSION	PAWNEE RESERVOIR	ST	8600.00	AF04/12/1963	A 10176		
HAROLD DEINERT	PUMP	IR	1.68	08/20/1975	A 13747		
<u>MIDDLE CREEK, SOUTH BRANCH</u> S: 22 T: 10 R: 4E SEWARD GAME & PARKS COMMISSION	TWIN LAKES RESERVOIR	ST	2840.00	AF02/19/1964	A 10308		
S: 28 T: 10 R: 5E LANCASTER ADOLPH PIENING	PUMP	IR	3.98	08/20/1969	A 11773		
S: 21 T: 10 R: 5E LANCASTER BURDETTE PIENING	PUMP	IR	.75	03/05/1970	A 11885		
BURDETTE PIENING	PUMP	IR	.15	12/22/1947	A 4162		
<u>MIDDLE CREEK</u> S: 22 T: 10 R: 5E LANCASTER HARVEY DEINERT	PUMP	IR	1.56	04/21/1977	A 14915		
S: 29 T: 10 R: 6E LANCASTER BOARD OF EDUCATIONAL LANDS & FUNDS	PUMP	IR	.03	01/18/1967	A 11021		
BOARD OF EDUCATIONAL LANDS & FUNDS	PUMP	IR	.41	11/08/1976	A 14541		
S: 28 T: 10 R: 6E LANCASTER JOSE SANCHEZ ET AL	PUMP	IR	.13	01/07/1938	A 2823		K
<u>ANTELOPE CREEK</u> S: 4 T: 9 R: 7E LANCASTER CITY OF LINCOLN	ANTELOPE CREEK RESERVOIR	ST	1050.00	AF08/28/1961	A 9972		
S: 31 T: 10 R: 7E LANCASTER MICHAEL D COON	PUMP	IR	.01	03/29/1976	A 14126		

WATER RIGHTS DATA  
CLAIMS AND APPLICATION IN DOWNSTREAM ORDER  
DIVISION NO. 28

SOURCE LOCATION APPROPRIATOR	CARRIER	USE	PROVI. GRANT CFS	DATE OF PRIORITY	DOCKET/ APPLI. NUMBER	ANNOA.	FT. NT.
<u>OAK CREEK, TRIB. TO</u>							
S: 4 T: 13 R: 4E BUTLER LOWER PLATTE SOUTH NRD	BUTLER COUNTY RES. 63-A	ST	9.83	AF08/19/1966	A 10935		
S: 8 T: 13 R: 4E BUTLER LOWER PLATTE SOUTH NRD	OAK-MIDDLE RESERVOIR 63-D	ST	64.00	AF03/05/1970	A 11890		
<u>OAK-MIDDLE RESERVOIR 63-D</u>							
S: 8 T: 13 R: 4E BUTLER LOWER PLATTE SOUTH NRD	PUMP	SO		12/15/1982	A 16163		
<u>OAK CREEK, TRIB. TO</u>							
S: 15 T: 13 R: 4E BUTLER LOWER PLATTE SOUTH NRD	OAK-MIDDLE RESERVOIR 63-C	ST	72.70	AF03/12/1965	A 10565		
S: 20 T: 13 R: 4E BUTLER LOWER PLATTE SOUTH NRD	BUTLER COUNTY RES. 68-A	ST	174.60	AF08/19/1966	A 10936		
S: 27 T: 13 R: 4E BUTLER JOHN L KOUMA	PUMP	IR	1.69	06/15/1979	A 15493		
S: 29 T: 13 R: 4E BUTLER LOWER PLATTE SOUTH NRD	OAK-MIDDLE RESERVOIR 66-A	ST	75.10	AF06/25/1981	A 15904		
S: 11 T: 12 R: 4E SEWARD LOWER PLATTE SOUTH NRD	OAK-MIDDLE RESERVOIR 58-B	ST	70.83	AF03/08/1968	A 11362		
<u>OAK CREEK</u>							
S: 13 T: 12 R: 4E SEWARD CLYDE B CHMELKA	PUMP	IR	1.04	07/12/1968	A 11486		
<u>PEANUT CREEK, TRIB. TO</u>							
S: 1 T: 12 R: 4E SEWARD LOWER PLATTE SOUTH NRD	PEANUT CREEK RES. 57-A	ST	383.20	AF08/30/1967	A 11238		
S: 12 T: 12 R: 4E SEWARD ERMIN C BENES	PUMP	IR	.79	02/18/1957	A 9216		
<u>PEANUT CREEK</u>							
S: 18 T: 12 R: 5E LANCASTER HENRY JASA	PUMP	IR	.66	01/18/1971	A 12141		
LEONARD BENES	PUMP	IR	1.69	04/19/1973	A 12860		
<u>OAK CREEK, MIDDLE</u>							
S: 7 T: 12 R: 4E SEWARD LOWER PLATTE SOUTH NRD	OAK-MIDDLE RESERVOIR 87-A	ST	107.30	AF08/30/1967	A 11239		
<u>OAK-MIDDLE RESERVOIR 87-A</u>							
S: 7 T: 12 R: 4E SEWARD LOWER PLATTE SOUTH NRD	PUMP	SO		03/18/1977	A 14824		
<u>OAK CREEK, MIDDLE, TRIB. TO</u>							
S: 6 T: 12 R: 4E SEWARD LOWER PLATTE SOUTH NRD	OAK-MIDDLE RESERVOIR 86-A	ST	87.17	AF03/08/1968	A 11367		
<u>OAK-MIDDLE RESERVOIR 86-A</u>							
S: 6 T: 12 R: 4E SEWARD LOWER PLATTE SOUTH NRD	PUMP	SO		08/07/1984	A 16321		

WATER RIGHTS DATA  
CLAIMS AND APPLICATION IN DOWNSTREAM ORDER  
DIVISION NO. 2B

SOURCE LOCATION APPROPRIATOR	CARRIER	USE	PROV'L. GRANT CFS	DATE OF PRIORITY	DOCKET/ APPLI. NUMBER	ANNOA.	FT. NT.
<u>OAK CREEK, MIDDLE TRIB. TO</u> S: 18 T: 12 R: 4E SEWARD LOWER PLATTE SOUTH MRD	OAK-MIDDLE RESERVOIR 82-B	ST	62.54	AF03/08/1968	A 11365		
<u>OAK-MIDDLE RESERVOIR 82-B</u> S: 7 T: 12 R: 4E SEWARD LOWER PLATTE SOUTH MRD	PUMP	SO		03/18/1977	A 14827		
<u>OAK CREEK, MIDDLE</u> S: 8 T: 12 R: 4E SEWARD EDMUND FIALA	PUMP	IR	.81	07/26/1967	A 11211		
<u>OAK CREEK, MIDDLE TRIB. TO</u> S: 5 T: 12 R: 4E SEWARD LOWER PLATTE SOUTH MRD	OAK-MIDDLE RESERVOIR 84-A	ST	95.85	AF03/08/1968	A 11366		
<u>OAK CREEK, MIDDLE</u> S: 17 T: 12 R: 4E SEWARD GERALD K & K W JOHNSON ERVIN & MARGARET ROTH	PUMP PUMP	IR IR	4.27 2.36	05/03/1967 04/25/1967	A 11124 A 11113		
S: 20 T: 12 R: 4E SEWARD FLOYD CLARK	CLARK RESERVOIR	ST	.93	AF03/31/1972	A 12573		
<u>OAK CREEK, MIDDLE TRIB. TO</u> S: 21 T: 12 R: 4E SEWARD LOWER PLATTE SOUTH MRD	OAK-MIDDLE RESERVOIR 81-A	ST	133.05	AF03/08/1968	A 11364		
S: 16 T: 12 R: 4E SEWARD LOWER PLATTE SOUTH MRD	OAK-MIDDLE RESERVOIR 79-A	ST	102.75	AF03/08/1968	A 11363		
<u>OAK CREEK, MIDDLE</u> S: 23 T: 12 R: 4E SEWARD BETTY PLAUTZ	PUMP	IR	1.70	04/20/1967	A 11107		
<u>OAK CREEK, MIDDLE TRIB. TO</u> S: 27 T: 12 R: 4E SEWARD LOWER PLATTE SOUTH MRD	OAK-MIDDLE RESERVOIR 76-A	ST	101.90	AF07/10/1964	A 10393		
<u>OAK CREEK, MIDDLE</u> S: 26 T: 12 R: 4E SEWARD JOE KOVAR	PUMP	IR	1.83	12/16/1966	A 11000		
S: 25 T: 12 R: 4E SEWARD LARRY HUDKINS	PUMP	IR	2.89	07/17/1968	A 11495		
<u>OAK CREEK, MIDDLE TRIB. TO</u> S: 35 T: 12 R: 4E SEWARD LOWER PLATTE SOUTH MRD	OAK-MIDDLE RESERVOIR 72-A	ST	177.80	AF08/07/1969	A 11761		
S: 25 T: 12 R: 4E SEWARD LARRY HUDKINS	PUMP	IR	.72	07/17/1968	A 11496		
<u>OAK CREEK</u> S: 34 T: 12 R: 5E LANCASTER GAME & PARKS COMMISSION MAE E GRAVES MAE E GRAVES	BRANCHED OAK RESERVOIR PUMP PUMP	ST IR IR	26000.00 .43 .43	AF02/20/1964 05/19/1956 09/09/1964	A 10309 A 8574 A 10442	A-8574	D

DEPARTMENT OF WATER RESOURCES

See footnotes and use definitions on page 54.

WATER RIGHTS DATA  
CLAIMS AND APPLICATION IN DOWNSTREAM ORDER  
DIVISION NO. 2B

SOURCE LOCATION APPROPRIATOR	CARRIER	USE	PROVI. GRANT CFS	DATE OF PRIORITY	DOCKET/ APPLI. NUMBER	ANNOA. FT. NT.
<u>OAK CREEK</u>						
S: 34 T: 12 R: 5E LANCASTER DANIEL OLSON	PUMP	IR	1.65	02/08/1966	A 10767	5930
ADOLPH E LANGE	PUMP	IR	2.14	03/08/1973	A 12823	
S: 35 T: 12 R: 5E LANCASTER CALVIN STERNS	PUMP	IR	1.90	05/05/1967	A 11129	
S: 2 T: 11 R: 5E LANCASTER STERNS, STERNS, STERNS & STERNS	PUMP	IR	.27	02/03/1954	A 5930	
STERNS, STERNS, STERNS & STERNS	PUMP	IR	.94	08/17/1967	A 11229	
HELEN M SCHAFFER	PUMP	IR	2.87	10/10/1972	A 12749	
S: 1 T: 11 R: 5E LANCASTER HEINBIGNER & RIGBY	PUMP	IR	1.84	11/20/1969	A 11824	
JIM J JAKOUBEK	PUMP	IR	.57	10/17/1974	A 13239	
<u>OAK CREEK, NORTH</u>						
S: 9 T: 14 R: 4E BUTLER LOWER PLATTE SOUTH NRD	NORTH OAK RESERVOIR 6-A	ST	218.80	AF02/24/1976	A 14052	
<u>NORTH OAK RESERVOIR 6-A</u>						
S: 9 T: 14 R: 4E BUTLER LOWER PLATTE SOUTH NRD	PUMP	SO		01/23/1982	A 16165	
<u>OAK CREEK, NORTH, TRIB. TO</u>						
S: 17 T: 14 R: 4E BUTLER FRANK KUZELKA	KUZELKA RESERVOIR NO. 1	ST	9.50	AF08/15/1973	A 12922	
FRANK KUZELKA	KUZELKA RESERVOIR NO. 2	ST	39.40	AF11/16/1976	A 14561	
<u>KUZELKA RESERVOIR</u>						
S: 17 T: 14 R: 4E BUTLER FRANK KUZELKA	PUMP	SO		07/18/1977	A 15036	
<u>OAK CREEK, NORTH, TRIB. TO</u>						
S: 16 T: 14 R: 4E BUTLER LOWER PLATTE SOUTH NRD	NORTH OAK RESERVOIR 6-B	ST	146.00	AF02/24/1976	A 14053	
<u>NORTH OAK RESERVOIR 6-B</u>						
S: 16 T: 14 R: 4E BUTLER LOWER PLATTE SOUTH NRD	PUMP	SO		03/18/1977	A 14826	
<u>OAK CREEK, NORTH, TRIB. TO</u>						
S: 22 T: 14 R: 4E BUTLER LOWER PLATTE SOUTH NRD	NORTH OAK RESERVOIR 6-C	ST	276.30	AF10/27/1976	A 14526	
S: 34 T: 14 R: 4E BUTLER LOWER PLATTE SOUTH NRD	NORTH OAK RESERVOIR 6-G	ST	121.90	AF07/27/1977	A 15056	
S: 25 T: 14 R: 4E BUTLER LOWER PLATTE SOUTH NRD	NORTH OAK RESERVOIR 5-F	ST	129.80	AF06/26/1974	A 13056	
S: 14 T: 14 R: 4E BUTLER LOWER PLATTE SOUTH NRD	NORTH OAK RESERVOIR 5-X	ST	210.80	AF01/15/1981	A 15750	
S: 24 T: 14 R: 4E BUTLER BRUCE E & JOYCE M REZAC	PUMP	IR	3.91	11/10/1975	A 13862	
BUTLER COUNTY	KUDLACEK RESERVOIR	ST	10.00	AF08/05/1982	A 16135	

WATER RIGHTS DATA  
CLAIMS AND APPLICATION IN DOWNSTREAM ORDER  
DIVISION NO. 2B

SOURCE LOCATION APPROPRIATOR	CARRIER	USE	PROVI. GRANT CFS	DATE OF PRIORITY	DOCKET/ APPLI. NUMBER	ANNOA.	FT. NT.
<u>OAK CREEK, NORTH</u> S: 29 T: 14 R: 5E SAUNDERS JOHN BOHAC	PUMP	IR	1.49	11/27/1956	A 9003		
<u>HUNTERS SLOUGH</u> S: 20 T: 14 R: 5E SAUNDERS LOWER PLATTE SOUTH NRD	NORTH OAK RESERVOIR 4-A	ST	904.20	AF10/24/1978	A 15354		
S: 29 T: 14 R: 5E SAUNDERS JULIUS HELLERICH	PUMP	IR	.60	07/27/1977	A 15055		
<u>OAK CREEK, NORTH</u> S: 32 T: 14 R: 5E SAUNDERS GENE A REZAC	PUMP	IR	1.98	11/30/1979	A 15600		
ELIZABETH M STUHLIK	PUMP	IR	1.77	08/23/1979	A 15577		
<u>OAK CREEK, NORTH, TRIB. TO</u> S: 33 T: 14 R: 5E SAUNDERS LOWER PLATTE SOUTH NRD	NORTH OAK RESERVOIR 4-C	ST	199.50	AF08/09/1979	A 15544		
<u>NORTH OAK RESERVOIR 4-C</u> S: 33 T: 14 R: 5E SAUNDERS LOWER PLATTE SOUTH NRD	PUMP	SO		08/12/1982	A 16139		
<u>OAK CREEK, NORTH</u> S: 4 T: 13 R: 5E SAUNDERS LARRY D OHNOUTKA	PUMP	IR	1.60	07/19/1974	A 13087		
CYRIL & MIKE BOUC	PUMP	IR	1.77	07/28/1956	A 8697		
<u>OAK CREEK, NORTH, TRIB. TO</u> S: 6 T: 13 R: 5E SAUNDERS LOWER PLATTE SOUTH NRD	NORTH OAK RESERVOIR 3-A	ST	276.00	AF08/09/1979	A 15545		
<u>NORTH OAK RESERVOIR 3-A</u> S: 6 T: 13 R: 5E SAUNDERS LOWER PLATTE SOUTH NRD	PUMP	SO		08/12/1982	A 16140		
LOWER PLATTE SOUTH NRD	PUMP	SI		08/12/1982	A 16140	A-13666	
<u>OAK CREEK, NORTH, TRIB. TO</u> S: 6 T: 13 R: 5E SAUNDERS RICHARD & ROSE A KOMENDA	PUMP	IR	.39	07/21/1975	A 13666		
<u>OAK CREEK, NORTH</u> S: 9 T: 13 R: 5E SAUNDERS JAMES E CHMELKA	PUMP	IR	1.92	11/01/1971	A 12414		
S: 15 T: 13 R: 5E SAUNDERS ERMIN C BENES	PUMP	IR	2.69	02/23/1973	A 12815		
<u>OAK CREEK, NORTH, TRIB. TO</u> S: 27 T: 13 R: 5E SAUNDERS LOWER PLATTE SOUTH NRD	NORTH OAK RESERVOIR 2-C	ST	118.90	AF06/26/1974	A 13057		
S: 26 T: 13 R: 5E SAUNDERS LOWER PLATTE SOUTH NRD	NORTH OAK RESERVOIR 2-D	ST	138.60	AF07/27/1977	A 15057		
<u>OAK CREEK, NORTH</u> S: 35 T: 13 R: 5E SAUNDERS DAVID E BARRY	PUMP	IR	1.77	12/30/1975	A 13921		

WATER RIGHTS DATA  
CLAIMS AND APPLICATION IN DOWNSTREAM ORDER  
DIVISION NO. 28

SOURCE LOCATION APPROPRIATOR	CARRIER	USE	PROVI. GRANT CFS	DATE OF PRIORITY	DOCKET/ APPLI. NUMBER	ANNOA.	FT. NT.
<u>OAK CREEK, NORTH</u>							
S: 2 T: 12 R: 5E LANCASTER							
MARY E REED	PUMP	IR	.84	12/31/1956	A 9075		
FRANCIS J BARRY	PUMP	IR	.83	05/13/1969	A 11702		
<u>WAGON TONGUE CREEK, TRIB. TO</u>							
S: 5 T: 12 R: 5E LANCASTER							
LOWER PLATTE SOUTH NRD	S & H FARMS RESERVOIR	ST	33.97	AF07/27/1978	A 15304		
<u>WAGON TONGUE CREEK</u>							
S: 3 T: 12 R: 5E LANCASTER							
LOWER PLATTE SOUTH NRD	NORTH OAK RESERVOIR 1-A	ST	900.30	AF12/30/1977	A 15158		
S: 10 T: 12 R: 5E LANCASTER							
LEROY & DOROTHY E ANG	PUMP	IR	.66	03/03/1970	A 11884		
S: 11 T: 12 R: 5E LANCASTER							
JOE & MARIE JIROVASKY	PUMP	IR	.98	05/05/1976	A 14211		
<u>OAK CREEK, NORTH</u>							
S: 13 T: 12 R: 5E LANCASTER							
LEROY A ANG	PUMP	IR	1.19	02/04/1965	A 10525		
S: 24 T: 12 R: 5E LANCASTER							
ETHEL GARRISON	PUMP	IR	2.34	03/15/1961	A 9907		
S: 19 T: 12 R: 6E LANCASTER							
KURT SCHACHENMEYER	PUMP	IR	2.16	01/15/1981	A 15749		
S: 30 T: 12 R: 6E LANCASTER							
HAROLD M INGERSOLL	PUMP	IR	.77	03/25/1963	A 10165		
S: 31 T: 12 R: 6E LANCASTER							
NATHANIEL L & SHIRLEY J GRANT	PUMP	IR	.87	01/11/1967	A 11010		
S: 6 T: 11 R: 6E LANCASTER							
WILLIAM (MRS) SILVERSTRAND	PUMP	IR	.09	04/12/1954	A 6173		
FARM PRODUCTS CORPORATION	PUMP	IR	.70	03/07/1955	A 7187		
<u>OAK CREEK</u>							
S: 7 T: 11 R: 6E LANCASTER							
CLYDE CAMPIN	PUMP	IR	1.62	11/17/1975	A 13867		
ROLLIN S ROLOFSOM	PUMP	IR	.23	08/10/1955	A 7889		
S: 20 T: 11 R: 6E LANCASTER							
ALBERT BOOL	PUMP	IR	1.07	04/19/1963	A 10179		
ALBERT (MRS) BOOL	PUMP	IR	.97	03/21/1957	A 9388		
MARVIN K BURCHAM	PUMP	IR	1.73	07/13/1934	A 2422		
MARVIN K BURCHAM	PUMP	IR	.42	03/12/1953	A 5203		
ALBERT BOOL	PUMP	IR	.54	03/24/1960	A 9805		
S: 29 T: 11 R: 6E LANCASTER							
LILLIAN CARLISLE	PUMP	IR	.76	04/03/1969	A 11682		
S: 32 T: 11 R: 6E LANCASTER							
JOHN R BENNETT TRUST	PUMP	IR	5.36	09/16/1971	A 12381		
<u>ELK CREEK</u>							
S: 18 T: 11 R: 5E LANCASTER							
JIM ANDELT	PUMP	IR	.44	03/17/1967	A 11078		

K

WATER RIGHTS DATA  
CLAIMS AND APPLICATION IN DOWNSTREAM ORDER  
DIVISION NO. 2B

SOURCE LOCATION APPROPRIATOR	CARRIER	USE	PROV. GRANT CFS	DATE OF PRIORITY	DOCKET/ APPLI. NUMBER	ANNOA.	FT. NT.
<u>ELK CREEK</u> S: 21 T: 11 R: 5E LANCASTER FLOYD & VIRGINIA HUDKINS	PUMP	IR	.20	01/20/1971	A 12145		
<u>OAK CREEK</u> S: 6 T: 10 R: 6E LANCASTER CITY OF LINCOLN	BOWLING LAKE	ST	176.00	AF04/11/1957	A 9442		
S: 15 T: 10 R: 6E LANCASTER CAPITOL BEACH, INC	CAPITOL BEACH LAKE	ST	1430.00	AF06/07/1961	A 9944		
S: 14 T: 10 R: 6E LANCASTER CITY OF LINCOLN	OAK LAKE	ST	222.89	AF09/03/1982	A 16147		#
<u>DEAD MANS RUN</u> S: 27 T: 10 R: 7E LANCASTER WEDGEWOOD MANOR, INC	WEDGEWOOD LAKE	ST	84.00	AF09/21/1960	A 9864		
<u>SALT CREEK, LITTLE, TRIB. TO</u> S: 19 T: 11 R: 7E LANCASTER JAMES NAGEL	PUMP	IR	1.96	04/01/1974	A 13010		#
<u>SALT CREEK</u> S: 32 T: 11 R: 7E LANCASTER CITY OF LINCOLN BOARD OF EDUCATIONAL LANDS & FUNDS	UNIVERSITY DUCK POND NEBRASKA DOG & HUNT CLUB, INC. RESERVOIR	ST ST	0.00 50.00	07/29/1926 AF01/07/1982	A 1837 A 16045		
<u>STEVENS CREEK</u> S: 32 T: 10 R: 8E LANCASTER WILMER O MOORE ET AL	PUMP	IR	1.71	10/31/1972	A 12756		
S: 29 T: 10 R: 8E LANCASTER ROBERT A MOOK	PUMP	IR	.71	03/24/1977	A 14847		
S: 24 T: 10 R: 7E LANCASTER SENORA, LEE R & JEAN PESTER	PUMP	IR	.06	09/19/1955	A 8134		K
S: 11 T: 10 R: 7E LANCASTER FRANCIS HALL	PUMP	IR	2.54	06/09/1975	A 13611		
S: 2 T: 10 R: 7E LANCASTER HARRY P & RAYMOND A LEAVITT	PUMP	IR	2.95	04/25/1979	A 15466		#
S: 2 T: 10 R: 7E LANCASTER UNIVERSITY OF NEBRASKA UNIVERSITY OF NEBRASKA RETZLAFF FARMS, INC	STEVENS CREEK CANAL PUMP PUMP	IR IR IR	.35 .02 .74	11/19/1913 02/07/1956 08/01/1952	A 1335 A 8352 A 5002		K K K
<u>ROCK CREEK</u> S: 25 T: 13 R: 6E SAUNDERS ADOLPH G WOTIPKA	PUMP	IR	.18	11/27/1939	A 3031		K
S: 36 T: 13 R: 6E SAUNDERS ADOLPH G WOTIPKA	PUMP	IR	.16	07/29/1955	A 7846		K
<u>ROCK CREEK, LITTLE, TRIB. TO</u> S: 3 T: 12 R: 6E LANCASTER LOWER PLATTE SOUTH NRD	MARSHALEK RESERVOIR	ST	16.00	AF07/27/1978	A 15303		

DEPARTMENT OF WATER RESOURCES



WATER RIGHTS DATA  
CLAIMS AND APPLICATION IN DOWNSTREAM ORDER  
DIVISION NO. 2B

SOURCE LOCATION APPROPRIATOR	CARRIER	USE	PROVI. GRANT CFS	DATE OF PRIORITY	DOCKET/ APPLI. NUMBER	ANNOA.	FT. NT.
<u>ROCK CREEK</u>							
S: 31 T: 13 R: 7E SAUNDERS							
DAYLE L & SHARON K BURKLUND	PUMP	IR	2.16	11/06/1975	A 13857		
WILMA STARK	PUMP	IR	1.08	08/06/1931	A 2225		
<u>HOBSON BRANCH</u>							
S: 29 T: 13 R: 7E SAUNDERS							
MARVIN PETERSON	PUMP	IR	.25	04/04/1977	A 14883		
<u>ROCK CREEK, NORTH FORK</u>							
S: 23 T: 13 R: 7E SAUNDERS							
CUSTOM HOMES, INC	PUMP	IR	.64	05/27/1975	A 13592		
<u>ROCK CREEK</u>							
S: 5 T: 12 R: 8E LANCASTER							
ROBERT MCGILL	PUMP	IR	.68	04/17/1969	A 11688		
ROBERT MCGILL	PUMP	IR	.89	02/20/1956	A 8365		
ROBERT MCGILL	PUMP	IR	.35	02/10/1953	A 5157		#
S: 17 T: 12 R: 8E LANCASTER							
RUSSELL BLOMSTROM	PUMP	IR	.88	07/12/1954	A 6420		
S: 27 T: 12 R: 8E LANCASTER							
J H J ENTERPRISES, INC & JOYNER & JOYNER	PUMP	IR	.27	03/16/1956	A 8429		K
S: 34 T: 12 R: 8E LANCASTER							
LOUIS JEFFREY	PUMP	IR	.46	05/12/1934	A 2382		
EARL & HELEN BRAUCKMULLER	PUMP	IR	.31	11/03/1947	A 4139		
EARL & HELEN BRAUCKMULLER	PUMP	IR	.39	01/11/1956	A 8312		
S: 35 T: 12 R: 8E LANCASTER							
LAMBERT M & HELEN L MILLS	PUMP	IR	1.08	08/04/1955	A 7866		
WILLIAM H & CHERYL LONDON	PUMP	IR	.20	09/29/1939	A 2978		
<u>CAMP CREEK</u>							
S: 25 T: 11 R: 8E LANCASTER							
BILLY SCHUELKE	PUMP	IR	.08	02/26/1954	A 6002		
S: 1 T: 11 R: 8E LANCASTER							
SYLVIA E MILLER	PUMP	IR	1.72	08/12/1968	A 11541		
<u>DEE CREEK</u>							
S: 7 T: 11 R: 9E CASS							
BOYD CLAYCOMB	PUMP	IR	1.53	03/05/1957	A 9287		
MAURINE HILT ET AL	PUMP	IR	1.72	06/12/1933	A 2326		
<u>GREENWOOD CREEK</u>							
S: 28 T: 12 R: 9E CASS							
PAUL J STRATE	PUMP	IR	.87	01/31/1964	A 10294		
<u>ROBINSON BRANCH</u>							
S: 18 T: 12 R: 9E CASS							
LONDON FARMS, INC	PUMP	IR	.82	07/06/1981	A 15915		
<u>CALLAHAN CREEK</u>							
S: 6 T: 11 R: 10E CASS							
LLOYD VOGLER	PUMP	IR	1.47	07/22/1975	A 13671		

WATER RIGHTS DATA  
CLAIMS AND APPLICATION IN DOWNSTREAM ORDER  
DIVISION NO. 2B

SOURCE LOCATION APPROPRIATOR	CARRIER	USE	PROVI. GRANT CFS	DATE OF PRIORITY	DOCKET/ APPLI. NUMBER	ANNOA.	FT. NT.
<u>CALLAHAN CREEK</u>							
S: 22 T: 12 R: 9E CASS MAURINE HILT ET AL	PUMP	IR	2.07	05/19/1959	A 9729		
<u>WAHOO CREEK</u>							
S: 7 T: 14 R: 6E SAUNDERS LAWRENCE E STUCHLIK	PUMP	IR	.75	08/23/1979	A 15576		
P R B FARM	PUMP	IR	.43	06/30/1960	A 9839		
S: 8 T: 14 R: 6E SAUNDERS RAYMOND J & DOROTHY MEDUNA	PUMP	IR	.71	12/08/1975	A 13898		
<u>WAHOO CREEK, SOUTH FORK</u>							
S: 19 T: 14 R: 6E SAUNDERS EDWARD J & MARGARET L STUCHLIK, JR	PUMP	IR	.44	08/23/1979	A 15575		
S: 17 T: 14 R: 6E SAUNDERS EDWARD J & MARGARET L STUCHLIK, JR	PUMP	IR	.55	03/05/1956	A 8395	A-8395	D
EDWARD J & MARGARET L STUCHLIK, JR	PUMP	IR	.55	08/23/1979	A 15574		
MARIAN E MADIGAN	PUMP	IR	.11	07/02/1956	A 8656		K
<u>WAHOO CREEK, NORTH FORK</u>							
S: 16 T: 15 R: 5E SAUNDERS SHANAHAN BROTHERS	PUMP	IR	2.45	07/30/1976	A 14364		
S: 23 T: 15 R: 5E SAUNDERS RICHARD L & CLARA M LAWVER	PUMP	IR	1.13	11/29/1971	A 12449		K
<u>DUNLAP CREEK, TRIB. TO</u>							
S: 3 T: 14 R: 5E SAUNDERS FRED KUBALEK	PUMP	IR	.51	06/07/1966	A 10862		
<u>DUNLAP CREEK</u>							
S: 35 T: 15 R: 5E SAUNDERS DONALD J VIRGL	PUMP	IR	1.04	04/17/1957	A 9452		
S: 31 T: 15 R: 6E SAUNDERS RICHARD L & CLARA M LAWVER	PUMP	IR	.60	09/21/1970	A 12084		
RAYMOND J & DOROTHY MEDUNA	PUMP	IR	.71	12/08/1975	A 13897		
<u>WAHOO CREEK, NORTH FORK</u>							
S: 33 T: 15 R: 6E SAUNDERS DONALD KRESL	PUMP	IR	.29	03/16/1967	A 11077		K
DENNIS P & NANCY KELLNER	PUMP	IR	.56	08/12/1968	A 11539		
<u>WAHOO CREEK</u>							
S: 11 T: 14 R: 6E SAUNDERS KENNETH SCHOEN	PUMP	IR	.43	08/06/1956	A 8719		
S: 7 T: 14 R: 7E SAUNDERS JULIUS J LANIK	PUMP	IR	.64	05/06/1940	A 3150		
S: 9 T: 14 R: 7E SAUNDERS EDWARD J STYSKAL	PUMP	IR	.74	04/03/1972	A 12574		
<u>COTTONWOOD CREEK, TRIB. TO</u>							
S: 32 T: 16 R: 5E SAUNDERS LOWER PLATTE NORTH NRD	COTTONWOOD RESERVOIR 6-E	ST	98.50	AF11/10/1971	A 12424		

WATER RIGHTS DATA  
CLAIMS AND APPLICATION IN DOWNSTREAM ORDER  
DIVISION NO. 28

SOURCE LOCATION APPROPRIATOR	CARRIER	USE	PROVI. GRANT CFS	DATE OF PRIORITY	DOCKET/ APPLI. NUMBER	ANNOA.	FT. NT.
<u>COTTONWOOD CREEK, TRIB. TO</u>							
S: 5 T: 15 R: 5E SAUNDERS LOWER PLATTE NORTH NRD	COTTONWOOD RESERVOIR 6-D	ST	200.80	AF12/06/1966	A 10990		
S: 4 T: 15 R: 5E SAUNDERS LOWER PLATTE NORTH NRD	COTTONWOOD RESERVOIR 6-C	ST	199.10	AF10/16/1967	A 11263		
S: 34 T: 16 R: 5E SAUNDERS LOWER PLATTE NORTH NRD	COTTONWOOD RESERVOIR 6-B	ST	124.40	AF04/29/1977	A 14923		
S: 7 T: 15 R: 6E SAUNDERS LOWER PLATTE NORTH NRD	COTTONWOOD RESERVOIR 41-A	ST	79.50	AF01/08/1970	A 11848		
S: 8 T: 15 R: 6E SAUNDERS LOWER PLATTE NORTH NRD	COTTONWOOD RESERVOIR 42-A	ST	84.60	AF12/06/1966	A 10991		
S: 16 T: 15 R: 6E SAUNDERS LOWER PLATTE NORTH NRD	COTTONWOOD RESERVOIR 32-A	ST	71.00	AF04/06/1972	A 12578		
S: 10 T: 15 R: 6E SAUNDERS LOWER PLATTE NORTH NRD	COTTONWOOD RESERVOIR 21-A	ST	210.70	AF08/10/1981	A 15959		
<u>COTTONWOOD CREEK</u>							
S: 23 T: 15 R: 6E SAUNDERS LARRY DAUEL	PUMP	IR	.41	08/09/1974	A 13142		
<u>COTTONWOOD CREEK, TRIB. TO</u>							
S: 26 T: 15 R: 6E SAUNDERS LOWER PLATTE NORTH NRD	COTTONWOOD RESERVOIR 23-A	ST	75.30	AF06/11/1969	A 11724		
<u>COTTONWOOD CREEK</u>							
S: 30 T: 15 R: 7E SAUNDERS PAUL (MRS) KREMLACEK	PUMP	IR	1.67	08/08/1974	A 13140		
S: 6 T: 14 R: 7E SAUNDERS ROBERT E BERN	PUMP	IR	.20	05/10/1956	A 8559		K
S: 5 T: 14 R: 7E SAUNDERS MABEL E ROBERTS	PUMP	IR	.44	12/07/1955	A 8280		
MABEL E ROBERTS	PUMP	IR	.97	12/21/1973	A 12965		
S: 4 T: 14 R: 7E SAUNDERS ARDVEN MALCHOW	PUMP	IR	1.02	01/26/1965	A 10521		
S: 9 T: 14 R: 7E SAUNDERS JAMES H TRUTNA	PUMP	IR	.89	08/17/1970	A 12060		
<u>COTTONWOOD CREEK, TRIB. TO</u>							
S: 20 T: 15 R: 7E SAUNDERS LOWER PLATTE NORTH NRD	COTTONWOOD RESERVOIR 8-D	ST	186.39	AF10/16/1967	A 11264		
<u>WAHOO CREEK</u>							
S: 14 T: 14 R: 7E SAUNDERS BERNARD & MATH SLADKY	PUMP	IR	1.88	11/09/1976	A 14543		
JOHN A BRATKA	PUMP	IR	1.77	01/22/1970	A 11854		
<u>SAND CREEK</u>							
S: 30 T: 16 R: 7E SAUNDERS RUDY J MEDUNA	PUMP	IR	.77	12/18/1974	A 13322		
S: 32 T: 16 R: 7E SAUNDERS ROBERT J & CAROL MEDUNA	PUMP	IR	1.11	01/15/1976	A 13945		

WATER RIGHTS DATA  
CLAIMS AND APPLICATION IN DOWNSTREAM ORDER  
DIVISION NO. 2B

SOURCE LOCATION APPROPRIATOR	CARRIER	USE	PROVI. GRANT CFS	DATE OF PRIORITY	DOCKET/ APPLI. NUMBER	ANNOA.	FT. NT.
<u>DUCK CREEK</u>							
S: 16 T: 15 R: 7E SAUNDERS ANDREW J MURREN	PUMP	IR	.17	08/10/1956	A 8737		K
<u>SAND CREEK</u>							
S: 15 T: 15 R: 7E SAUNDERS ANDREW J MURREN	PUMP	IR	.26	09/21/1955	A 8174		K
S: 22 T: 15 R: 7E SAUNDERS EDWARD R KOUTNY	PUMP	IR	.29	08/15/1956	A 8743		K
S: 27 T: 15 R: 7E SAUNDERS ROBERT L DOLEZAL T & S FARMS, INC	PUMP PUMP	IR IR	.09 4.00	11/01/1956 01/12/1976	A 8947 A 13931		K
S: 34 T: 15 R: 7E SAUNDERS JOE C DVORAK	PUMP	IR	.25	04/30/1956	A 8528		K
S: 11 T: 14 R: 7E SAUNDERS BERNARD & MATH SLADKY	PUMP	IR	2.00	11/09/1976	A 14542		
<u>WAHOO CREEK</u>							
S: 13 T: 14 R: 7E SAUNDERS JOHN A BRATKA	PUMP	IR	2.90	10/16/1956	A 8907		
S: 18 T: 14 R: 8E SAUNDERS ALLAN NYGREN	PUMP	IR	1.29	07/15/1981	A 15931		
S: 19 T: 14 R: 8E SAUNDERS GERALD TREPTOW	PUMP	IR	.76	07/30/1954	A 6516		
S: 20 T: 14 R: 8E SAUNDERS RALPH TREPTOW HERMAN TREPTOW GLEN & DORIS TREPTOW	PUMP PUMP PUMP	IR IR IR	.52 1.43 2.18	02/24/1954 07/25/1934 06/22/1976	A 5983 A 2444 A 14282		
S: 29 T: 14 R: 8E SAUNDERS RALPH TREPTOW	PUMP	IR	.44	03/29/1954	A 6106		#
S: 33 T: 14 R: 8E SAUNDERS W J FARMS, INC.	PUMP	IR	1.43	11/29/1956	A 9006		
S: 3 T: 13 R: 8E SAUNDERS TIPPERARY HECTARES, INC	PUMP	IR	3.94	02/03/1975	A 13380		
S: 34 T: 14 R: 8E SAUNDERS ROBERT R & BARBARA B SCHULTZE	PUMP	IR	2.09	08/13/1975	A 13734		
S: 3 T: 13 R: 8E SAUNDERS LLOYD K HENGEN LLOYD K HENGEN	PUMP PUMP	IR IR	.21 1.42	08/10/1955 01/12/1976	A 7885 A 13932		
S: 12 T: 13 R: 8E SAUNDERS FRANK J DEITER	PUMP	IR	1.99	05/31/1955	A 7613		
S: 13 T: 13 R: 8E SAUNDERS LARRY MORAVEC	PUMP	IR	2.73	05/24/1977	A 14955		
S: 18 T: 13 R: 9E SAUNDERS RAIKES FOUNDATION FARMS, INC	PUMP	IR	9.52	12/09/1968	A 11594		
S: 20 T: 13 R: 9E SAUNDERS WESLEY E KEISER	PUMP	IR	.80	11/24/1953	A 5749		

DEPARTMENT OF WATER RESOURCES

See footnotes and use definitions on page 54.

WATER RIGHTS DATA  
CLAIMS AND APPLICATION IN DOWNSTREAM ORDER  
DIVISION NO. 2B

SOURCE LOCATION APPROPRIATOR	CARRIER	USE	PROVI. GRANT CFS	DATE OF PRIORITY	DOCKET/ APPLI. NUMBER	ANNOA.	FT. NT.
<u>WAHOO CREEK</u>							
S: 20 T: 13 R: 9E SAUNDERS RAIKES FOUNDATION FARMS, INC	PUMP	IR	.99	11/24/1953	A 5750		
S: 21 T: 13 R: 9E SAUNDERS WAHOO HUNTING CLUB	AYR LAKE	ST	0.00	12/30/1930	A 2184		
S: 27 T: 13 R: 9E SAUNDERS KENNETH MARCY	PUMP	IR	1.59	08/31/1953	A 5522		
S: 34 T: 13 R: 9E SAUNDERS RAY JUDDS	PUMP	IR	1.18	08/25/1969	A 11785		
S: 35 T: 13 R: 9E SAUNDERS KOLB FARMS, INC.	PUMP	IR	.75	08/23/1954	A 6631		
<u>CLEAR CREEK</u>							
S: 12 T: 14 R: 9E SAUNDERS KARLOFF BROTHERS	PUMP	IR	.71	09/05/1974	A 13192		
S: 13 T: 14 R: 9E SAUNDERS KARLOFF BROTHERS	PUMP	IR	.57	07/23/1970	A 12023		K
<u>JOHNSON CREEK</u>							
S: 16 T: 14 R: 9E SAUNDERS LOWER PLATTE NORTH NRD	JOHNSON CREEK RES. 22-A	ST	487.00	AF07/12/1974	A 13073		
<u>CLEAR CREEK</u>							
S: 35 T: 14 R: 9E SAUNDERS DELMER, KATHLEEN & HAROLD KOLB	PUMP	IR	4.03	01/24/1977	A 14657		
S: 10 T: 13 R: 9E SAUNDERS WENDELL W ALLINGTON	PUMP	IR	.86	08/24/1956	A 8772		
<u>SILVER CREEK</u>							
S: 4 T: 14 R: 8E SAUNDERS PAUL NYGREN	PUMP	IR	.57	06/14/1963	A 10204		K
S: 16 T: 14 R: 8E SAUNDERS ENOLA B LARSON	PUMP	IR	.57	09/01/1976	A 14436		
ENOLA B LARSON	PUMP	IR	.39	01/04/1956	A 8298		
ENOLA B LARSON	PUMP	IR	.39	11/10/1975	A 13861	A-8298	D
ENOLA B LARSON	PUMP	IR	1.51	11/10/1975	A 13861		
S: 21 T: 14 R: 8E SAUNDERS WALLACE M QUICK	PUMP	IR	.85	07/22/1963	A 10220		
WALLACE M QUICK	PUMP	IR	2.98	07/29/1976	A 14363		
S: 28 T: 14 R: 8E SAUNDERS RALPH TREPTOW	PUMP	IR	1.04	02/24/1954	A 5982		
S: 27 T: 14 R: 8E SAUNDERS RICHARD D & MILDRED F GOODING	PUMP	IR	1.05	06/23/1950	A 4713		
S: 35 T: 14 R: 8E SAUNDERS UNIVERSITY OF NEBRASKA	PUMP	IR	1.14	07/13/1979	A 15521		
S: 7 T: 13 R: 9E SAUNDERS FRANK J DEITER	PUMP	IR	.29	05/31/1955	A 7614		K
FRANK J DEITER	PUMP	IR	.29	01/23/1979	A 15396	A-7614	D

WATER RIGHTS DATA  
CLAIMS AND APPLICATION IN DOWNSTREAM ORDER  
DIVISION NO. 28

SOURCE LOCATION APPROPRIATOR	CARRIER	USE	PROVI. GRANT CFS	DATE OF PRIORITY	DOCKET/ APPLI. NUMBER	ANNOA.	FT. NT.
<u>SILVER CREEK</u>							
S: 7 T: 13 R: 9E SAUNDERS FRANK J DEITZ GAME & PARKS COMMISSION	PUMP	IR	1.00	01/23/1979	A 15396		
S: 17 T: 13 R: 9E SAUNDERS HERMAN F REIM	ARMOUR & COMPANY RES.	ST	10.00	10/18/1897	A 415		
S: 26 T: 13 R: 9E SAUNDERS KOLB FARMS, INC.	PUMP	IR	.16	01/19/1956	A 8322		
S: 36 T: 13 R: 9E SAUNDERS WALTER J STANDER ET AL	PUMP	IR	.60	08/23/1954	A 6632		
<u>WAHOO CREEK</u>							
S: 36 T: 13 R: 9E SAUNDERS WALTER J STANDER ET AL	PUMP	IR	1.52	11/12/1976	A 14552		
<u>SALT CREEK, TRIB. TO</u>							
S: 5 T: 12 R: 10E CASS NEBRASKA LUTHERAN OUTDOOR MINISTERIES	CAMP CAROL JOY HOLLING RESERVOIR	ST	50.60	AF09/12/1980	A 15718		
<u>PLATTE RIVER, TRIB. TO</u>							
S: 1 T: 12 R: 10E SARPY S J ARMBRUST	THOUSAND OAKS LAKE	ST	29.10	AF04/17/1963	A 10178		
<u>ARMBRUST CREEK</u>							
S: 2 T: 12 R: 10E SARPY RONALD PATTERSON	THOUSAND OAKS LAKE	SS	29.10	AF08/19/1981	A 15968		C
<u>PLATTE RIVER, TRIB. TO</u>							
S: 12 T: 12 R: 10E SARPY GAME & PARKS COMMISSION	GRETN A FISH HATCHERY	ST	1.89	AF03/14/1972	A 12543		
<u>FOUNTAIN CREEK</u>							
S: 24 T: 12 R: 10E CASS MILTON & ELAINE M BEK	PUMP	IR	.21	07/25/1955	A 7796		K
<u>DECKER CREEK, TRIB. TO</u>							
S: 9 T: 11 R: 11E CASS PAUL O'BRIEN	O'BRIEN RESERVOIR	ST	72.20	AF04/27/1981	A 15856		
<u>O'BRIEN RESERVOIR</u>							
S: 9 T: 11 R: 11E CASS PAUL O'BRIEN	PUMP	SO		07/14/1981	A 15929		
<u>DECKER CREEK</u>							
S: 29 T: 12 R: 11E CASS DUANE HORN	PUMP	IR	.22	09/15/1977	A 15108		#
<u>BUFFALO CREEK, BIG, TRIB. TO</u>							
S: 20 T: 13 R: 11E SARPY PAPIO NRD	BIG BUFFALO CREEK RESERVOIR GS-10	ST	23.00	AF10/24/1980	A 15725		
<u>BUFFALO CREEK, BIG</u>							
S: 20 T: 13 R: 11E SARPY M R SCHOLTING	PUMP	IR	1.08	04/09/1956	A 8470		

WATER RIGHTS DATA  
CLAIMS AND APPLICATION IN DOWNSTREAM ORDER  
DIVISION NO. 28

SOURCE LOCATION APPROPRIATOR	CARRIER	USE	PROVI. GRANT CFS	DATE OF PRIORITY	DOCKET/ APPLI. NUMBER	ANNOA.	FT. NT.
<u>BUFFALO CREEK, BIG TRIB. TO</u> S: 17 T: 13 R: 11E SARPY PAPIO NRD	BIG BUFFALO CREEK RESERVOIR GS-141A	ST	29.70	AF06/11/1979	A 15489		
<u>BUFFALO CREEK, TRIB. TO</u> S: 30 T: 13 R: 11E SARPY PAPIO NRD	BIG BUFFALO CREEK RESERVOIR GS-17A	ST	10.50	AF01/13/1984	A 16261		
<u>BUFFALO CREEK, BIG</u> S: 28 T: 13 R: 11E SARPY FRANKLIN R COCKERILL JR ET AL ROLLAND J & LINDA A MOODY	PUMP PUMP	IR IR	4.00 1.06	08/25/1956 01/08/1957	A 8780 A 9087		
S: 34 T: 13 R: 11E SARPY LOPTIN & HOTZ	PUMP	IR	2.13	01/14/1959	A 9681		
S: 35 T: 13 R: 11E SARPY V J & THELMA JANE LECHTENBERG	PUMP	IR	1.23	11/29/1956	A 9007		
S: 36 T: 13 R: 11E SARPY FLOYD D TRUMBUE	PUMP	IR	.36	02/11/1957	A 9180		
<u>SPRINGFIELD CREEK</u> S: 13 T: 13 R: 11E SARPY CHRIS C GLESMANN TRUST	PUMP	IR	.62	01/13/1956	A 8317		
S: 24 T: 13 R: 11E SARPY JAMES P LATHAM	PUMP	IR	.14	03/09/1956	A 8404		
S: 25 T: 13 R: 11E SARPY TOM (MRS) DOOLEY	PUMP	IR	1.50	03/08/1957	A 9313		
S: 36 T: 13 R: 11E SARPY EDWARD & BEN ZEORIAN FLOYD D TRUMBUE	PUMP PUMP	IR IR	.86 .44	03/11/1957 07/08/1937	A 9329 A 2760		K
<u>CEDAR CREEK, TRIB. TO</u> S: 14 T: 11 R: 11E CASS MIDWESTERN FEEDING COMPANY	RESERVOIR	ST	200.00	AF02/20/1970	A 11873		
<u>PLATTE RIVER, TRIB. TO</u> S: 30 T: 13 R: 12E SARPY JOHN B & MARTHA G MILKS	PUMP	IR	1.84	10/18/1956	A 8913		
S: 29 T: 13 R: 12E SARPY JOHN B MILKS	PUMP	IR	.63	10/18/1956	A 8914		
S: 13 T: 13 R: 12E SARPY JACK HARVEY	HARVEY RESERVOIR	ST	24.90	AF09/01/1977	A 15101		
<u>EIGHT MILE CREEK</u> S: 20 T: 12 R: 13E CASS W M FARMS, INC W M FARMS, INC W M FARMS, INC	W-M LAKE COPPER PENNY LAKE PUMP	ST ST IR	510.10 225.70 2.86	AF04/24/1974 AF02/24/1977 01/17/1957	A 13026 A 14752 A 9108		K

WATER RIGHTS DATA  
CLAIMS AND APPLICATION IN DOWNSTREAM ORDER  
DIVISION NO. 2B

SOURCE LOCATION APPROPRIATOR	CARRIER	USE	PROVI. GRANT CFS	DATE OF PRIORITY	DOCKET/ APPLI. NUMBER	ANNOTA.	FT. NT.
<u>FOUR MILE CREEK</u>							
S: 34 T: 12 R: 13E CASS NORTHERN NATURAL GAS COMPANY GEORGE SACHS	FOUR MILE CREEK RESERVOIR PUMP	ST IR	.10 .13	AF10/29/1976 07/20/1955	A 14533 A 7789		
<u>FOUR MILE CREEK, WEST BRANCH</u>							
S: 33 T: 12 R: 13E CASS VINDULYN ACRES, INC	PUMP	IR	4.08	09/10/1976	A 14455		
S: 34 T: 12 R: 13E CASS GEORGE SACHS	PUMP	IR	.31	07/20/1955	A 7790		
<u>FOUR MILE CREEK, TRIB. TO</u>							
S: 26 T: 12 R: 13E CASS CLARK S WILES	PUMP	IR	1.14	04/29/1976	A 14200		
S: 25 T: 12 R: 13E CASS CLARK S WILES	PUMP	IR	4.02	06/04/1976	A 14250		
S: 23 T: 12 R: 13E CASS CLARK S & JEAN M WILES	PUMP	IR	1.76	09/06/1974	A 13195		
S: 22 T: 12 R: 13E CASS CLARK S WILES	WILES RESERVOIR NO. 4	ST	1.04	AF03/31/1978	A 15224		
S: 22 T: 12 R: 13E CASS CLARK S WILES	WILES RESERVOIR NO. 3	ST	1.27	AF03/31/1978	A 15223		
<u>FOUR MILE CREEK</u>							
S: 22 T: 12 R: 13E CASS STEPHEN G & OPAL B WILES	PUMP	IR	8.09	08/21/1974	A 13167		
<u>BACHELOR CREEK</u>							
S: 16 T: 12 R: 13E CASS HALMES, INC	PUMP	IR	.43	02/17/1976	A 14033		
S: 9 T: 12 R: 13E CASS HALMES, INC	PUMP	IR	1.04	08/07/1974	A 13137		
S: 3 T: 12 R: 13E CASS W M FARMS, INC	PUMP	IR	1.14	02/17/1976	A 14032		
			1.56	08/28/1978	A 15332		



WATER RIGHTS DATA  
CLAIMS AND APPLICATION IN DOWNSTREAM ORDER  
DIVISION NO. 2C

SOURCE LOCATION APPROPRIATOR	CARRIER	USE	PROVI. GRANT CFS	DATE OF PRIORITY	DOCKET/ APPLI. NUMBER	ANNOA.	FT. NT.
<u>SNAKE CREEK</u> S: 1 T: 24 R: 52W BOX BUTTE SNAKE CREEK LIVESTOCK COMPANY	KILPATRICK RESERVOIR	ST	2300.00	AF06/07/1911 A	1104		E
S: 6 T: 24 R: 51W BOX BUTTE SNAKE CREEK LIVESTOCK COMPANY	OASIS DITCH	IR	54.86	06/06/1894 D	567		E
<u>KILPATRICK RESERVOIR</u> S: 6 T: 24 R: 51W BOX BUTTE SNAKE CREEK LIVESTOCK COMPANY	KILPATRICK CANALS NO. 1&2	SI		06/07/1911 A	1159	D-567	E
<u>POINT OF ROCKS CREEK, TRIB. TO</u> S: 7 T: 26 R: 50W BOX BUTTE DONALD W HANSEN	HANSEN RESERVOIR	ST	70.70	AF06/25/1973 A	12891		E
<u>SNAKE CREEK, TRIB. TO</u> S: 1 T: 24 R: 48W BOX BUTTE HARVEY D & BEVERLY A SCHNELL	PUMP	IR	1.68	03/30/1970 A	11904		E
<u>BEREA CREEK, TRIB. TO</u> S: 5 T: 25 R: 48W BOX BUTTE LOUIS MISKIMEN	PUMP	IR	1.14	06/21/1972 A	12664		E
S: 4 T: 25 R: 48W BOX BUTTE LOUIS MISKIMEN	PUMP	IR	1.07	06/21/1972 A	12663		E
<u>NIOBRARA RIVER, TRIB. TO</u> S: 29 T: 31 R: 47W DAWES DONALD DEHAVEN	PUMP	IR	1.40	11/20/1959 A	9772		E
S: 26 T: 31 R: 47W DAWES BETTY M PARKES	ANDERSON RESERVOIR	ST	157.00	AF04/18/1950 A	4644		E
<u>ANDERSON RESERVOIR</u> S: 26 T: 31 R: 47W DAWES BETTY M PARKES	PUMP	SO		04/18/1950 A	4976		E
<u>HECKEL CREEK</u> S: 26 T: 35 R: 38W CHERRY PAUL METZGER	METZGER PROJECT NO. 1	IR	.71	03/21/1938 A	2851		E
S: 23 T: 35 R: 38W CHERRY PAUL METZGER	METZGER PROJECT NO. 2	IR	.14	03/21/1938 A	2852		E
<u>NIOBRARA RIVER, TRIB. TO</u> S: 27 T: 33 R: 57W SIOUX WILLIAM H WILSON	WILSON RESERVOIR	ST	7.00	AF11/26/1940 A	3337		#
<u>NIOBRARA RIVER</u> S: 19 T: 31 R: 57W SIOUX ELLCOTT HEREFORD RANCH, INC	BIGLOW-SEYMOUR CANAL	IR	1.20	06/08/1891 D	510		
S: 20 T: 31 R: 57W SIOUX RAY T DOUT RANCH & CATTLE	PUMPS	IR	1.20	06/08/1891 D	510 R	P-282	
S: 35 T: 31 R: 57W SIOUX MARTIN H & W LUCILLE MARSHALL	JOHNSON CANAL	IR	2.09	05/01/1894 D	511 R	P-243	X
S: 1 T: 30 R: 57W SIOUX MELVIN R & KLARA M GROTE	LAKATOH CANAL	IR	5.85	10/01/1883 D	554		

WATER RIGHTS DATA  
CLAIMS AND APPLICATION IN DOWNSTREAM ORDER  
DIVISION NO. 2C

SOURCE LOCATION APPROPRIATOR	CARRIER	USE	PROVI. GRANT CFS	DATE OF PRIORITY	DOCKET/ APPLI. NUMBER	ANNOA.	FT. NT.
<u>NIOBRARA RIVER</u>							
S: 9 T: 29 R: 56W SIOUX SIX BAR RANCH, INC. ET AL	EARNEST CANAL NO. 2	IR	2.14	05/15/1891	D 514B		
SIX BAR RANCH, INC. ET AL	EARNEST CANAL NO. 2	IR	1.46	03/24/1914	A 1362 R	P-311	
SIX BAR RANCH, INC. ET AL	EARNEST CANAL NO. 1	IR	2.86	05/01/1885	D 514A		
S: 25 T: 29 R: 56W SIOUX AGATE SPRINGS RANCH, INC	MCGINLEY-STOVER N. CANAL	IR	6.73	05/01/1887	D 513AR	P-397	
AGATE SPRINGS RANCH, INC	MCGINLEY-STOVER S. CANAL	IR	1.71	05/01/1890	D 513B		
AGATE SPRINGS RANCH, INC	MCGINLEY-STOVER N. & COOK CANAL NO. 2	IR	.71	05/31/1891	D 980		
S: 2 T: 28 R: 56W SIOUX AGATE SPRINGS RANCH, INC	COOK SOUTH CANAL NO. 1	IR	2.31	05/31/1891	D 980		
S: 1 T: 28 R: 56W SIOUX AGATE SPRINGS RANCH, INC	PUMP	IR	1.48	05/01/1887	D 513AR	P-430	
AGATE SPRINGS RANCH, INC	PUMP	IR	.52	05/31/1891	D 980 R	P-428	
S: 9 T: 28 R: 55W SIOUX DEPARTMENT OF INTERIOR	PUMP	IR	1.24	12/07/1953	A 5772		
S: 3 T: 28 R: 55W SIOUX OSCAR SKAVDAHL ET AL	HARRIS-NEECE CANAL	IR	8.57	07/01/1892	D 517		
MORAVA, MORAVA, MORAVA & SNOW, ETAL.	HARRIS-NEECE CANAL	IR	7.27	07/11/1932	A 2275		
S: 6 T: 28 R: 54W SIOUX MORAVA, MORAVA, MORAVA & SNOW	LABELLE CANAL	IR	2.00	03/12/1895	D 518		
MORAVA, MORAVA, MORAVA & SNOW	LABELLE CANAL	IR	3.14	07/03/1895	A 60		
S: 4 T: 28 R: 54W SIOUX GEORGE E SANDOZ	METTLEN CANAL	IR	4.90	04/27/1896	A 292		
JAMES L SKAVDAHL	METTLEN CANAL	IR	.75	12/18/1912	A 1248		
JAMES L SKAVDAHL	METTLEN CANAL	IR	1.14	10/13/1931	A 2244		
S: 12 T: 28 R: 54W SIOUX JAMES L SKAVDAHL	DAVISON CANAL	IR	.21	04/27/1922	A 1662		
S: 1 T: 28 R: 54W SIOUX DONALD B ARMSTRONG	BENNETT CANAL	IR	3.45	12/18/1912	A 1249		
<u>COYOTE SPRINGS</u>							
S: 16 T: 27 R: 54W SIOUX DAVIS CATTLE COMPANY, INC	COYOTE SPRINGS RESERVOIR	ST	15.00	AF04/01/1936	A 2572		
DAVIS CATTLE COMPANY, INC	WATSON CANAL	IR	1.41	07/07/1934	A 2418		
<u>COYOTE SPRINGS RESERVOIR</u>							
S: 16 T: 27 R: 54W SIOUX DAVIS CATTLE COMPANY, INC	COYOTE SPRINGS CANAL	SI		04/01/1936	A 2579	A-2418	
DAVIS CATTLE COMPANY, INC	COYOTE SPRINGS CANAL	SO		04/01/1936	A 2579		
<u>NIOBRARA RIVER</u>							
S: 9 T: 28 R: 53W SIOUX DONALD B ARMSTRONG	PUMP	IR	.59	06/20/1966	A 10870		
JOHN J & PATRICIA B MANNING	MOORE CANAL	IR	5.71	07/22/1895	A 88		
S: 6 T: 28 R: 52W BOX BUTTE JUDY K PRELLE	GEO. HITSHEW CANAL	IR	6.00	02/17/1913	A 1260		

WATER RIGHTS DATA  
CLAIMS AND APPLICATION IN DOWNSTREAM ORDER  
DIVISION NO. 2C

SOURCE LOCATION APPROPRIATOR	CARRIER	USE	PROVI. GRANT CFS	DATE OF PRIORITY	DOCKET/ APPLI. NUMBER	ANNOA.	FT. NT.
<u>NIOBRARA RIVER</u>							
S: 6 T: 28 R: 52W BOX BUTTE JUDY K PRELLE	PUMP	IR	.76	01/13/1966	A 10750		
JUDY K PRELLE	HITSHEW CANAL NO. 2	IR	.60	05/17/1951	A 4862		
S: 9 T: 28 R: 52W BOX BUTTE WILKINS RANCH, INC	MCLAUGHLIN CANAL	IR	7.14	05/01/1888	D 566		
S: 10 T: 28 R: 52W BOX BUTTE HUGHES & WILKINS	EXCELSIOR CANAL	IR	2.86	05/15/1895	D 568		
HUGHES & WOHLERS	EXCELSIOR CANAL	IR	1.92	03/28/1932	A 2264		
S: 1 T: 28 R: 52W BOX BUTTE HUGHES & WOHLERS	HUGHES CANAL	IR	.57	05/31/1890	D 987A		
JOHN R HUGHES	HUGHES CANAL	IR	.30	04/15/1894	D 987B		
S: 5 T: 28 R: 51W BOX BUTTE FRANK L DEHAVEN	PUMP	IR	8.15	10/19/1950	A 4758		
<u>NORTH PLATTE RIVER, TRIB. TO</u>							
S: 36 T: 29 R: 51W DAWES FERRET EXPLORATION COMPANY, INC	PUMP	MF		03/07/1984	A 16280		*
<u>NIOBRARA RIVER</u>							
S: 36 T: 29 R: 51W DAWES WYOMING FUEL COMPANY	PUMP	MF		08/06/1984	A 16319		*
FRANCES E CHICOINE ET AL	PIONEER CANALS	IR	2.88	08/01/1887	D 442A		K
MERLE A, DANNY & LILA P STRAWDER	PIONEER CANAL NO. 2	IR	.78	03/08/1945	A 3812		
MERLE A, DANNY & LILA P STRAWDER	PIONEER CANAL NO. 3	IR	.21	02/16/1950	A 4599		
MERLE A, DANNY & LILA P STRAWDER	NORTH PIONEER CANAL	IR	.62	08/11/1952	A 5010		K
S: 29 T: 29 R: 50W DAWES TOMAHAWK RANCH & CATTLE CO	FURMAN CANAL	IR	.37	02/02/1894	D 462		K
S: 27 T: 29 R: 50W DAWES VIRGINIA CAMPBELL	PUMPS	IR	.53	01/27/1894	D 461 R P-406		#
S: 26 T: 29 R: 50W DAWES VIRGINIA CAMPBELL	PUMP	IR	1.10	02/24/1953	A 5181 R P-411		
S: 28 T: 29 R: 49W DAWES BUREAU OF RECLAMATION	BOX BUTTE RESERVOIR	ST	15000.00	AF03/06/1937	A 2709A		
BUREAU OF RECLAMATION	BOX BUTTE RESERVOIR	SS	32670.00	AF06/24/1941	A 3456	A-2709A	A
S: 35 T: 29 R: 49W DAWES ROBERT DELSING	PUMP	IR	1.02	01/13/1981	A 16048		
S: 28 T: 29 R: 48W DAWES ROBERT & VIOLET LEMBKE	MONTAGUE CANAL	IR	.51	11/15/1965	A 10716		
ROBERT & VIOLET LEMBKE	MONTAGUE CANAL	IR	1.76	03/31/1932	A 2266		
S: 27 T: 29 R: 48W DAWES MYRON P & ELMEDA LEMBKE	MONTAGUE CANAL	IR	.43	09/27/1900	A 575		
ROBERT & VIOLET LEMBKE	MONTAGUE CANAL	IR	.29	06/14/1937	A 2754		
RACHEL D KORSICK	MONTAGUE CANAL	IR	.60	07/11/1946	A 3923		
LEONARD J KRIZ	LICHTE CANAL	IR	.71	04/19/1911	A 1088		
S: 26 T: 29 R: 48W DAWES CHARLES L IODENCE	LICHTE CANAL	IR	1.47	01/24/1895	D 479 R P-396		

WATER RIGHTS DATA  
CLAIMS AND APPLICATION IN DOWNSTREAM ORDER  
DIVISION NO. 2C

SOURCE LOCATION APPROPRIATOR	CARRIER	USE	PROVI. GRANT CFS	DATE OF PRIORITY	DOCKET/ APPLI. NUMBER	ANNOA.	FT. NT.
<b>NIOBRARA RIVER</b>							
S: 26 T: 29 R: 48W DAWES							
CHARLES L IODENCE	LICHTE CANAL	IR	2.20	04/07/1911	A 1086 R	P-396	
CHARLES L IODENCE	LICHTE CANAL	IR	.24	01/02/1912	A 1152 R	P-396	
CHARLES L IODENCE	LICHTE CANAL	IR	.95	03/02/1935	A 2523 R	P-396	
CHARLES L IODENCE	LICHTE CANAL	IR	.65	12/28/1942	A 3592 R	P-396	
DUANE E WILDY	POTMESIL CANAL	IR	6.76	10/29/1935	A 2566 R	P-314	
DUANE E WILDY	POTMESIL CANAL	IR	2.07	09/07/1965	A 10686		
CHARLES L IODENCE	MIRAGE FLATS CANAL	IR	2.00	03/02/1935	A 2523 R	P-379	
BUREAU OF RECLAMATION	MIRAGE FLATS CANAL	IR	135.78	01/25/1937	A 2683		K
CHARLES L IODENCE	MIRAGE FLATS CANAL	IR	1.46	02/11/1938	A 2837 R	P-380	
BUREAU OF RECLAMATION	MIRAGE FLATS CANAL	IR	30.76	05/18/1944	A 3729		K
<b>BOX BUTTE RESERVOIR</b>							
S: 26 T: 29 R: 48W DAWES							
BUREAU OF RECLAMATION	MIRAGE FLATS CANAL	SI		08/05/1954	A 6565	A-2683	K
BUREAU OF RECLAMATION	MIRAGE FLATS CANAL	SI		08/05/1954	A 6565	A-3729	
<b>COTTONWOOD CREEK</b>							
S: 17 T: 29 R: 48W DAWES							
SMITH & KEY	PUMP	IR	2.30	08/06/1956	A 8721		
<b>NIOBRARA RIVER</b>							
S: 25 T: 29 R: 48W DAWES							
DUANE E WILDY	PUMP	IR	4.50	07/27/1978	A 15302		
S: 30 T: 29 R: 47W DAWES							
PEPPER CREEK RANCH, INC	PUMP	IR	5.88	05/15/1963	A 10191		
S: 28 T: 29 R: 47W DAWES							
DUANE E WILDY	PUMP	IR	2.03	09/07/1965	A 10687		
S: 25 T: 29 R: 47W DAWES							
PEPPER CREEK RANCH, INC	PUMP	IR	2.22	05/25/1965	A 10634		
<b>NIOBRARA RIVER, TRIB. TO</b>							
S: 2 T: 29 R: 47W DAWES							
BETTY M PARKES	ANDERSON RESERVOIR	ST	20.00	AF10/16/1940	A 3297		
<b>ANDERSON RESERVOIR</b>							
S: 2 T: 29 R: 47W DAWES							
BETTY M PARKES	ANDERSON CANAL	SO		10/16/1940	A 3396		
<b>NIOBRARA RIVER</b>							
S: 22 T: 29 R: 46W SHERIDAN							
BETTY M PARKES	PUMP	IR	1.04	06/28/1973	A 12893		
<b>DAWES-SHERIDAN CREEK</b>							
S: 24 T: 30 R: 47W DAWES							
DAWES COUNTY	MIRAGE FLATS RESERVOIR	ST	19.60	AF05/30/1973	A 12876		
<b>NIOBRARA RIVER</b>							
S: 24 T: 29 R: 46W SHERIDAN							
GARY L & BONNIE HOUSH	PUMP	IR	2.64	09/01/1953	A 5531		
S: 20 T: 29 R: 45W SHERIDAN							
EVELYN E MILLS	PUMPS	IR	2.24	11/14/1961	A 9999		

See footnotes and use definitions on page 54.

WATER RIGHTS DATA  
CLAIMS AND APPLICATION IN DOWNSTREAM ORDER  
DIVISION NO. 26

SOURCE LOCATION APPROPRIATOR	CARRIER	USE	PROVI. GRANT CFS	DATE OF PRIORITY	DOCKET/ APPLI. NUMBER	ANNOA.	FT. NT.
<u>BOX BUTTE CREEK</u> S: 34 T: 27 R: 47W BOX BUTTE GLADE D KIRKPATRICK	PUMP	IR	.71	02/19/1980	A 15619		
<u>BOX BUTTE CREEK, TRIB. TO</u> S: 11 T: 27 R: 49W BOX BUTTE DAVID N ARMSTRONG	PUMP	IR	2.28	10/09/1970	A 12098		
<u>BOX BUTTE CREEK</u> S: 35 T: 27 R: 47W BOX BUTTE GLADE D KIRKPATRICK	PUMP	IR	2.03	12/16/1970	A 12126		
S: 36 T: 29 R: 46W SHERIDAN JOHN D GASWICK	HEATON RESERVOIR	ST	44.00	AF06/06/1950	A 4692		
S: 30 T: 29 R: 45W SHERIDAN REITER & ASHLEY	PUMP	IR	.90	06/05/1950	A 4690		
REITER & ASHLEY	PUMP	IR	.71	06/15/1955	A 7710		
<u>NIORRARA RIVER</u> S: 20 T: 29 R: 45W SHERIDAN EVELYN E MILLS	PUMP	IR	1.46	01/04/1954	A 5840		
S: 22 T: 29 R: 45W SHERIDAN SANDOZ & HOOKER DONALD D SANDOZ	PUMP	IR	.96	09/03/1964	A 10432		
S: 15 T: 29 R: 45W SHERIDAN SANDOZ & HOOKER DONALD D SANDOZ	PUMP	IR	.66	12/21/1964	A 10490		
S: 11 T: 29 R: 45W SHERIDAN ORVAL L & MARY C WEYERS	PUMP	IR	1.21	10/07/1955	A 8216		
ORVAL L & MARY C WEYERS	PUMP	IR	.17	02/02/1966	A 10761		
ORVAL L & MARY C WEYERS	PUMP	IR	.71	07/01/1950	A 4717		
<u>NIORRARA RIVER, TRIB. TO</u> S: 11 T: 29 R: 45W SHERIDAN WAYNE PETERS	PETERS RESERVOIR	ST	4.00	AF12/01/1949	A 4540		
<u>PETERS RESERVOIR</u> S: 11 T: 29 R: 45W SHERIDAN WAYNE PETERS	PUMP	SO		12/01/1949	A 4727		
<u>NIORRARA RIVER</u> S: 36 T: 30 R: 45W SHERIDAN BOARD OF EDUCATIONAL LANDS & FUNDS	PUMP	IR	.77	12/05/1956	A 9018		
<u>SPRING CREEK</u> S: 20 T: 30 R: 45W SHERIDAN GARY D & PATRICIA A DORSHORST	DORSHORST RESERVOIR	ST	12.00	AF11/14/1952	A 5069		
<u>DORSHORST RESERVOIR</u> S: 20 T: 30 R: 45W SHERIDAN GARY D & PATRICIA A DORSHORST	DORSHORST CANAL	SO		11/14/1952	A 5630		
<u>SPRING CREEK</u> S: 27 T: 30 R: 45W SHERIDAN MARCY BROTHERS	MARCY CANAL	IR	3.37	08/28/1950	A 4741		
CHARLES R & BARBARA K MARCY	MARCY RESERVOIR	ST	8.00	AF10/20/1952	A 5045		

WATER RIGHTS DATA  
CLAIMS AND APPLICATION IN DOWNSTREAM ORDER  
DIVISION NO. 2C

SOURCE LOCATION APPROPRIATOR	CARRIER	USE	PROVI. GRANT CFS	DATE OF PRIORITY	DOCKET/ APPLI. NUMBER	ANNOA.	FT. NT.
<u>NIORARA RIVER</u>							
S: 32 T: 30 R: 44W SHERIDAN HARRY J KUCHERA	PUMP	IR	.90	11/06/1936	A 2654		
S: 28 T: 30 R: 44W SHERIDAN JACK L BEGUIN	PUMP	IR	1.16	12/05/1956	A 9017		
<u>PINE CREEK</u>							
S: 16 T: 28 R: 44W SHERIDAN GAME & PARKS COMMISSION	SMITH LAKE RESERVOIR	ST	3500.00	AF09/15/1947	A 4114		
S: 34 T: 30 R: 44W SHERIDAN CHARLYN SNYDER ESTATE	PUMP	IR	1.53	10/15/1976	A 14511		
S: 27 T: 30 R: 44W SHERIDAN DORA DEPOORTER ET AL	PUMP	IR	.42	01/22/1957	A 9124		
<u>NIORARA RIVER</u>							
S: 22 T: 30 R: 44W SHERIDAN AUGUST VINCENT	PUMP	IR	1.77	09/26/1957	A 9572		
S: 24 T: 30 R: 44W SHERIDAN HALLIE D JACKSON	PUMPS	IR	1.05	08/22/1955	A 7971		
S: 17 T: 30 R: 43W SHERIDAN FRANK DIERIEX	PUMPS	IR	1.33	05/14/1955	A 7477		
S: 17 T: 30 R: 43W SHERIDAN STANLEY BUDD	PUMPS	IR	.30	08/12/1953	A 5467		
<u>DEER CREEK</u>							
S: 5 T: 29 R: 42W SHERIDAN HARLAND S MILLIGAN	PUMP	IR	1.85	04/19/1949	A 4466		
<u>HAY SPRINGS CREEK</u>							
S: 8 T: 31 R: 46W SHERIDAN WALTER J BARNES	BARNES-PHILLIPS RES.	ST	12.00	AF04/15/1935	A 2539		
S: 29 T: 31 R: 45W SHERIDAN GAME & PARKS COMMISSION	WALGREN LAKE	ST	890.00	AF05/20/1935	A 2549		
<u>HAY SPRINGS CREEK, TRIB. TO</u>							
S: 26 T: 32 R: 46W SHERIDAN WAYNE F DAVIS	DAVIS RESERVOIR	ST	18.50	AF06/21/1968	A 11457		
S: 1 T: 31 R: 46W SHERIDAN LAVERNON LINDEN	LINDEN RESERVOIR	ST	49.00	AF11/26/1948	A 4378		
<u>LINDEN RESERVOIR</u>							
S: 1 T: 31 R: 46W SHERIDAN LAVERNON LINDEN	LINDEN CANAL	SO		11/26/1948	A 4512		
<u>HAY SPRINGS CREEK, NORTH BRANCH</u>							
S: 19 T: 31 R: 45W SHERIDAN GAME & PARKS COMMISSION	WALGREN LAKE	SS		12/15/1939	A 3053	A-2549	B
<u>RUSH CREEK, TRIB. TO</u>							
S: 32 T: 32 R: 44W SHERIDAN MILO MUSFELT	MUSFELT RESERVOIR	ST	54.00	AF10/31/1956	A 8946		
S: 32 T: 32 R: 44W SHERIDAN MILO MUSFELT	MUSFELT CANAL	SO		10/31/1956	A 9641		

WATER RIGHTS DATA  
CLAIMS AND APPLICATION IN DOWNSTREAM ORDER  
DIVISION NO. 2C

SOURCE LOCATION APPROPRIATOR	CARRIER	USE	PROVI. GRANT CFS	DATE OF PRIORITY	DOCKET/ APPLI. NUMBER	ANNOA.	FT. NT.
<u>RUSH CREEK</u>							
S: 11 T: 31 R: 44W SHERIDAN RONALD J FISHER	PUMP	IR	2.04	03/12/1976	A 14092		
S: 33 T: 31 R: 43W SHERIDAN BROWN BROTHERS RANCH ET AL	BROWN CANAL	IR	1.14	09/22/1953	A 5590		
<u>NIOBRARA RIVER</u>							
S: 33 T: 31 R: 42W SHERIDAN MARK E KEARNS	PUMP	IR	.53	06/26/1960	A 9838		#
S: 24 T: 31 R: 42W SHERIDAN JOSEPH JOHNDREAU JR	PUMPS	IR	.96	08/09/1935	A 2555		
<u>JOHNDREAU CREEK</u>							
S: 31 T: 31 R: 41W SHERIDAN V L REYNOLDS	REYNOLDS RESERVOIR	ST	5.00	AF03/25/1952	A 4954		
<u>NIOBRARA RIVER, TRIB. TO</u>							
S: 17 T: 32 R: 43W SHERIDAN ROLF FRANK	FRANK RESERVOIR	ST	11.00	AF09/19/1966	A 10954		
<u>NIOBRARA RIVER</u>							
S: 18 T: 31 R: 41W SHERIDAN A ALLEN PARKER	PUMP	IR	1.79	02/23/1950	A 4603		
CROSS L CATTLE COMPANY	PUMP	IR	.24	05/15/1956	A 8565		
S: 17 T: 31 R: 41W SHERIDAN LEO & MARTHA WOODHOUSE	PUMP	IR	.34	08/25/1936	A 2623		
<u>ANTELOPE CREEK</u>							
S: 20 T: 33 R: 42W SHERIDAN LOYD L HULL & SON	HULL CANAL NO. 6	IR	.94	02/17/1953	A 5169		
LOYD L HULL & SON	HULL CANAL NO. 5	IR	.17	02/17/1953	A 5170		
S: 22 T: 33 R: 42W SHERIDAN LOYD L HULL & SON	HULL CANAL NO. 4	IR	1.14	01/05/1953	A 5124		
LOYD L HULL & SON	HULL RESERVOIR	ST	2.30	AF02/17/1953	A 5172		
<u>HULL RESERVOIR</u>							
S: 22 T: 33 R: 42W SHERIDAN LOYD L HULL & SON	HULL RESERVOIR CANAL	SO		02/17/1953	A 5614		
<u>ANTELOPE CREEK</u>							
S: 22 T: 33 R: 42W SHERIDAN LOYD L HULL & SON	HULL CANAL NO. 2	IR	.47	02/17/1953	A 5171		
<u>ANTELOPE CREEK, TRIB. TO</u>							
S: 28 T: 33 R: 42W SHERIDAN CITY OF GORDON	ANTELOPE CREEK RES. 60-A	ST	445.61	AF03/03/1965	A 10550		
<u>ANTELOPE CREEK</u>							
S: 22 T: 33 R: 42W SHERIDAN LOYD L HULL & SON	HULL CANAL NO. 1	IR	.04	02/17/1953	A 5168		
S: 24 T: 33 R: 42W SHERIDAN CITY OF GORDON	ANTELOPE CREEK RES. 40-B	ST	773.83	AF03/03/1965	A 10551		

WATER RIGHTS DATA  
CLAIMS AND APPLICATION IN DOWNSTREAM ORDER  
DIVISION NO. 2C

SOURCE LOCATION APPROPRIATOR	CARRIER	USE	PROV'L. GRANT CFS	DATE OF PRIORITY	DOCKET/ APPLI. NUMBER	ANNOA.	FT. NT.
<u>ANTELOPE CREEK TRIB. TO</u>							
S: 29 T: 34 R: 42W SHERIDAN MILBERT HOLZBERGER	HOLZBERGER RESERVOIR	ST	43.00	AF10/30/1956	A 8942		
<u>NIOBRARA RIVER</u>							
S: 29 T: 33 R: 37W CHERRY JAMES GRAY	PUMP	IR	2.58	04/17/1981	A 15843		
S: 10 T: 33 R: 36W CHERRY DONALD L SIMMONS	PUMP	IR	13.51	12/19/1969	A 11843		
S: 11 T: 33 R: 36W CHERRY SIMMONS IRRIGATION, INC	PUMP	IR	.24	01/09/1961	A 9879		
S: 6 T: 33 R: 35W CHERRY SIMMONS IRRIGATION, INC	PUMP	IR	.63	04/15/1958	A 9613		
S: 10 T: 33 R: 35W CHERRY SIMMONS IRRIGATION, INC	PUMP	IR	.81	05/12/1958	A 9620		
S: 2 T: 33 R: 35W CHERRY HEATH CATTLE COMPANY	PUMPS	IR	.79	05/31/1962	A 10070		
<u>BEAR CREEK</u>							
S: 12 T: 34 R: 38W CHERRY ALLIE F SANDOZ	BATES DAM	IR	6.50	07/12/1932	A 2276		
S: 8 T: 34 R: 37W CHERRY EVA BOWRING	BAR 99 RANCH CANAL	IR	.47	02/09/1937	A 2696		
S: 16 T: 34 R: 37W CHERRY EVA BOWRING	BAR 99 RANCH CANAL	IR	.65	10/31/1940	A 3321		
<u>DRY CREEK</u>							
S: 21 T: 34 R: 40W CHERRY GAME & PARKS COMMISSION	SHELL LAKE	ST	800.00	AF06/14/1940	A 3180		
S: 18 T: 34 R: 38W CHERRY CHRIS CHRISTENSEN	DRY CREEK CANAL	IR	.41	07/08/1935	A 2552		
S: 16 T: 34 R: 37W CHERRY GAME & PARKS COMMISSION	MORELAND CANAL	IR	.93	05/22/1937	A 2745		
S: 16 T: 34 R: 37W CHERRY GAME & PARKS COMMISSION	COTTONWOOD LAKE	SS	316.00	AF02/26/1942	A 3555	A-3529	B
<u>BEAR CREEK</u>							
S: 16 T: 34 R: 37W CHERRY EVA BOWRING	BAR 99 RANCH CANAL	IR	.13	12/08/1938	A 2898		
S: 16 T: 34 R: 37W CHERRY EVA BOWRING	BAR 99 RANCH CANAL	IR	.37	08/31/1932	A 2282	R P-219	
S: 15 T: 34 R: 37W CHERRY GAME & PARKS COMMISSION	COTTONWOOD LAKE	ST	316.00	AF11/04/1941	A 3529		
S: 15 T: 34 R: 37W CHERRY EVA BOWRING	BAR 99 RANCH DIV. DAM	IR	.43	08/31/1932	A 2282		
S: 14 T: 34 R: 37W CHERRY D JASON COLE ESTATE	COLE DAMS	IR	8.19	02/24/1932	A 2254		
S: 8 T: 34 R: 36W CHERRY L LLOYD MORTON	LLOYD MORTON RESERVOIR	ST	3.40	AF08/29/1978	A 15344		
S: 9 T: 34 R: 36W CHERRY L LLOYD MORTON	MORTON CANAL	IR	.86	12/27/1976	A 14609		
S: 9 T: 34 R: 36W CHERRY L LLOYD MORTON	MORTON RESERVOIR NO. 1	ST	3.95	AF03/20/1978	A 15208		

See footnotes and use definitions on page 54.



WATER RIGHTS DATA  
CLAIMS AND APPLICATION IN DOWNSTREAM ORDER  
DIVISION NO. 2C

SOURCE LOCATION APPROPRIATOR	CARRIER	USE	PROVI. GRANT CFS	DATE OF PRIORITY	DOCKET/ APPLI. NUMBER	ANNTA.	FT. NT.
<u>BEAR CREEK</u> S: 14 T: 34 R: 36W CHERRY TOM & KAREN SCHLACK	WICKMAN CANALS	IR	.58	02/13/1962	A 10013		
<u>NIOBRARA RIVER</u> S: 24 T: 33 R: 34W CHERRY EARL WOBIG	PUMP	IR	.96	04/14/1967	A 11102		
S: 31 T: 33 R: 31W CHERRY HOCKENBARY RANCH COMPANY	PUMP	IR	2.27	10/10/1969	A 11815		
S: 35 T: 33 R: 31W CHERRY JACK JOSEPH	PUMP	IR	1.71	10/08/1969	A 11814		
<u>NIOBRARA RIVER, TRIB. TO</u> S: 15 T: 33 R: 31W CHERRY PAUL J GOODWIN	GOODWIN RESERVOIR	ST	7.00	AF07/22/1974	A 13090		
<u>NIOBRARA RIVER</u> S: 35 T: 33 R: 31W CHERRY RICHARD W TETHEROW	PUMP	IR	2.40	05/25/1978	A 15267		
S: 1 T: 32 R: 31W CHERRY GEORGE DRINKWALTER ET AL	PUMP	IR	5.92	04/27/1972	A 12615	#	
<u>SNAKE RIVER</u> S: 34 T: 31 R: 34W CHERRY ANDREWS CATTLE COMPANY	PUMPS	IR	1.40	05/16/1955	A 7484		
<u>BOARDMAN CREEK</u> S: 31 T: 30 R: 32W CHERRY EARL B & ROBERT E BACHELOR	BACHELOR CANAL	IR	9.17	05/11/1939	A 2922		
S: 33 T: 30 R: 32W CHERRY RAVENSCROFT CATTLE COMPANY	BACHELOR CANAL	IR	27.79	01/17/1935	A 2506		
<u>SNAKE RIVER</u> S: 29 T: 31 R: 30W CHERRY AINSWORTH IRRIGATION DISTRICT BUREAU OF RECLAMATION	AINSWORTH CANAL MERRITT RESERVOIR	IR ST	502.80 74486.00	03/26/1953 AF11/10/1958	A 5218 A 9660		
<u>MERRITT RESERVOIR</u> S: 29 T: 31 R: 30W CHERRY BUREAU OF RECLAMATION	AINSWORTH CANAL	SI		04/22/1965	A 10620	A-5218	
<u>SNAKE RIVER</u> S: 29 T: 31 R: 30W CHERRY AINSWORTH IRRIGATION DISTRICT AINSWORTH IRRIGATION DISTRICT	AINSWORTH CANAL AINSWORTH CANAL	IR IR	2.40 2.09	11/04/1975 10/05/1977	A 13853 A 15122		
<u>MERRITT RESERVOIR</u> S: 29 T: 31 R: 30W CHERRY BUREAU OF RECLAMATION	AINSWORTH CANAL	SI		11/07/1977	A 15136	A-15122	
<u>SNAKE RIVER</u> S: 29 T: 31 R: 30W CHERRY AINSWORTH IRRIGATION DISTRICT AINSWORTH IRRIGATION DISTRICT	AINSWORTH CANAL AINSWORTH CANAL	IR IR	2.20 2.53	08/17/1979 11/21/1980	A 15557 A 15730		K

WATER RIGHTS DATA  
CLAIMS AND APPLICATION IN DOWNSTREAM ORDER  
DIVISION NO. 2C

SOURCE LOCATION APPROPRIATOR	CARRIER	USE	PROV. GRANT CFS	DATE OF PRIORITY	DOCKET/ APPL. NUMBER	ANNO. A-	FT. NT.
<u>MERRITT RESERVOIR</u>							
S: 29 T: 31 R: 30W CHERRY BUREAU OF RECLAMATION	AINSWORTH CANAL	SI		04/14/1981	A 15838	A-15557	
BUREAU OF RECLAMATION	AINSWORTH CANAL	SI		04/14/1981	A 15838	A-15730	
<u>SNAKE RIVER</u>							
S: 29 T: 31 R: 30W CHERRY AINSWORTH IRRIGATION DISTRICT	MERRITT HYDRO PLANT	PR	200.00	04/04/1983	A 16187		#
<u>STEER CREEK</u>							
S: 28 T: 32 R: 34W CHERRY WM O KRUEGER, INC	PUMP	IR	2.86	01/25/1954	A 5891		
<u>DIAMOND BAR DRAINAGE DITCH</u>							
S: 10 T: 31 R: 34W CHERRY COOPER FORD	PUMP	IR	3.70	06/06/1974	A 13044		
S: 1 T: 31 R: 34W CHERRY ELVIN ADAMSON	SCHOOL HOUSE LAKE RES.	ST	935.20	AF12/17/1963	A 10269		
S: 8 T: 31 R: 33W CHERRY ELVIN ADAMSON	PUMP	IR	10.48	12/17/1963	A 10268		
<u>STEER CREEK, TRIB. TO</u>							
S: 7 T: 31 R: 32W CHERRY ALICE BURGE	PUMP	IR	3.06	06/30/1970	A 11984		
<u>SNAKE RIVER</u>							
S: 27 T: 32 R: 30W CHERRY FLYING DIAMOND LAND & CATTLE CO., INC.	PUMP	IR	17.14	03/05/1979	A 15430		
S: 11 T: 32 R: 30W CHERRY BUSH LAND & CATTLE COMPANY	PUMP	IR	4.35	04/13/1979	A 15449		
<u>NIORRARA RIVER</u>							
S: 31 T: 33 R: 29W CHERRY BUSH LAND & CATTLE COMPANY	PUMP	IR	2.00	04/13/1979	A 15450		
S: 25 T: 33 R: 29W CHERRY MILDRED S MOOSMAN	PUMP	IR	.96	01/03/1950	A 4562		
<u>GORDON CREEK</u>							
S: 3 T: 28 R: 39W CHERRY FAWN LAKE RANCH COMPANY	GORDON VALLEY RESERVOIR	ST	95.00	AF07/27/1940	A 3219		
<u>GORDON VALLEY RESERVOIR</u>							
S: 3 T: 28 R: 39W CHERRY FAWN LAKE RANCH COMPANY	GORDON VALLEY CANAL	SO		07/27/1940	A 3427		
<u>GORDON CREEK</u>							
S: 20 T: 29 R: 36W CHERRY ARTHUR J ABBOTT & SONS CO	PUMP	IR	9.04	06/03/1976	A 14248		
<u>BETSY CREEK</u>							
S: 1 T: 28 R: 37W CHERRY STANLEY M & HELEN J HUFFMAN	HUFFMAN CANAL NO. 4	IR	1.27	08/31/1971	A 12368		
S: 8 T: 28 R: 36W CHERRY STANLEY M & HELEN J HUFFMAN	HUFFMAN CANAL NO. 3	IR	1.72	08/31/1971	A 12367	R P-400	

See footnotes and use definitions on page 54.

WATER RIGHTS DATA  
CLAIMS AND APPLICATION IN DOWNSTREAM ORDER  
DIVISION NO. 2C

SOURCE LOCATION APPROPRIATOR	CARRIER	USE	PROVI. GRANT CFS	DATE OF PRIORITY	DOCKET/ APPLI. NUMBER	ANNOA.	FT. NT.
<u>BETSY CREEK, TRIB. TO</u>							
S: 18 T: 28 R: 36W CHERRY STANLEY M & HELEN J HUFFMAN	HUFFMAN CANAL NO. 2	IR	1.62	08/31/1971	A 12366		
<u>BETSY CREEK</u>							
S: 8 T: 28 R: 36W CHERRY STANLEY M & HELEN J HUFFMAN	HUFFMAN CANAL NO. 1	IR	1.53	08/31/1971	A 12365		
S: 3 T: 28 R: 36W CHERRY ROSIE M GARWOOD	PUMP	IR	1.88	05/24/1974	A 13037		
S: 6 T: 28 R: 35W CHERRY ALFRED & DANIEL PHILLIPS	PHILLIPS CANAL	IR	.86	06/18/1959	A 9733		
S: 24 T: 29 R: 35W CHERRY J H KIME & SONS COMPANY	KIME CANAL	IR	3.56	11/22/1954	A 6813		
J H KIME & SONS COMPANY	PUMP	IR	.23	08/23/1955	A 7983		
S: 20 T: 29 R: 34W CHERRY GEORGE E YOUNKIN	PUMP	IR	4.37	10/18/1955	A 8227		
<u>GORDON CREEK</u>							
S: 1 T: 29 R: 34W CHERRY ARNOLD & ESTHER WRIGHT, INC	COLE-GORDON CANAL	IR	2.24	12/21/1951	A 4920		
S: 6 T: 29 R: 33W CHERRY LIZZIE M WOLFENDEN ESTATE	LEE CANAL	IR	6.86	04/25/1895	D 973		
LIZZIE M WOLFENDEN ESTATE	LEE CANAL	IR	1.20	06/12/1951	A 4872		
LIZZIE M WOLFENDEN ESTATE	WOLFENDEN CANAL	IR	1.56	12/01/1950	A 4771		
ANGUS CATTLE COMPANY	CULVERT	IR	.86	05/21/1979	A 15479		
GORDON G MCLEOD ET AL	MCLEOD CANAL	IR	.82	12/22/1949	A 4554		
ANGUS CATTLE COMPANY	PIERCY CANAL	IR	1.35	04/06/1951	A 4838		
<u>GORDON CREEK, NORTH BRANCH</u>							
S: 6 T: 29 R: 30W CHERRY ANGUS CATTLE COMPANY	CULVERT	IR	3.37	06/21/1979	A 15496		
S: 32 T: 30 R: 30W CHERRY ANGUS CATTLE COMPANY	CULVERT	IR	2.06	06/21/1979	A 15497		
<u>GORDON CREEK</u>							
S: 27 T: 30 R: 30W CHERRY L C BEEL SR	PUMPS	IR	1.64	07/11/1955	A 7757		
<u>NIOBRARA RIVER</u>							
S: 30 T: 33 R: 28W CHERRY PINE CANYON RANCH, INC	PUMPS	IR	.56	02/03/1955	A 7059		
PINE CANYON RANCH, INC	PUMP	IR	.29	12/07/1976	A 14579		
S: 29 T: 33 R: 28W CHERRY JOSEPH J REZNICEK	PUMP	IR	1.63	11/02/1965	A 10710		
S: 33 T: 33 R: 28W CHERRY JOSEPH J REZNICEK	PUMP	IR	.40	02/14/1955	A 7101		
S: 22 T: 33 R: 28W CHERRY FRANK ORMESHER ESTATE	PUMP	IR	.83	11/22/1966	A 10984		

WATER RIGHTS DATA  
CLAIMS AND APPLICATION IN DOWNSTREAM ORDER  
DIVISION NO. 2C

SOURCE LOCATION APPROPRIATOR	CARRIER	USE	PROVI. GRANT CFS	DATE OF PRIORITY	DOCKET/ APPLI. NUMBER	ANNOA.	FT. NT.
<u>SCHLEGEL CREEK, WEST</u> S: 21 T: 31 R: 28W CHERRY EUGENE & DONA J RAMM	PUMP NO. 3	IR	.71	04/21/1950	A 4650		K
<u>ALKALI LAKE, LITTLE</u> S: 15 T: 31 R: 28W CHERRY EUGENE & DONA J RAMM	PUMP NO. 4	IR	9.33	04/21/1950	A 4651		
<u>SCHLEGEL CREEK, EAST</u> S: 9 T: 31 R: 28W CHERRY EUGENE & DONA J RAMM	PUMP NO. 2	IR	15.11	04/21/1950	A 4649		
<u>SCHLEGEL CREEK</u> S: 5 T: 31 R: 28W CHERRY EUGENE & DONA J RAMM	PUMP NO. 1	IR	11.90	04/21/1950	A 4648		
S: 2 T: 32 R: 28W CHERRY TETHEROW BROS & SONS, INC	PUMP	IR	5.70	11/01/1974	A 13256		
<u>NIORARA RIVER</u> S: 27 T: 34 R: 27W CHERRY NEBRASKA PUBLIC POWER DISTRICT	VALENTINE PLANT	PR	1600.00	01/29/1902	A 652		
<u>MINNECHADUZA CREEK, TRIB. TO</u> S: 1 T: 34 R: 31W CHERRY HENRY A FOX	FOX RESERVOIR NO. 4	ST	14.00	AF11/21/1949	A 4533		
<u>MINNECHADUZA CREEK</u> S: 1 T: 34 R: 30W CHERRY CARVER LAND COMPANY	FOX RESERVOIR NO. 2	ST	24.00	AF11/21/1949	A 4534		
ANNABELL HOMAN	PUMP	IR	1.51	03/06/1956	A 8397		
ANNABELL HOMAN	PUMP	IR	1.81	11/15/1966	A 10978		
ANNABELL HOMAN	PUMP	IR	.67	03/04/1977	A 14772		
S: 7 T: 34 R: 29W CHERRY RONALD MCCOY	PUMP	IR	.57	04/17/1981	A 15842		
S: 8 T: 34 R: 29W CHERRY CHARLES C DOTY	PUMP	IR	.51	02/02/1977	A 14677		
S: 32 T: 34 R: 28W CHERRY CHARLIE A BELVILLE	PUMPS	IR	1.84	07/02/1957	A 9526		
S: 34 T: 34 R: 28W CHERRY JAMES L & MICHELENE R VANWINKLE	PUMP	IR	1.84	08/19/1975	A 13745		
JAMES L VANWINKLE	PUMP	IR	1.63	04/12/1982	A 16088		
GREGG W PERRETT	PUMP	IR	.09	02/16/1971	A 12164		
S: 35 T: 34 R: 28W CHERRY EARL C & DONALD E NELSEN	PUMP	IR	.41	05/20/1955	A 7499		
S: 36 T: 34 R: 28W CHERRY ROBERT H & PHYLLIS R PAVELKA	PUMP	IR	.29	11/29/1974	A 13293		
S: 30 T: 34 R: 27W CHERRY NEBRASKA PUBLIC POWER DISTRICT	PIERCE MILLING PLANT	PR	35.00	09/12/1896	A 359		
GAME & PARKS COMMISSION	VALENTINE LAKE	ST	98.00	AF07/15/1938	A 2878		#

DEPARTMENT OF WATER RESOURCES

See footnotes and use definitions on page 54.

WATER RIGHTS DATA  
CLAIMS AND APPLICATION IN DOWNSTREAM ORDER  
DIVISION NO. 2C

SOURCE LOCATION APPROPRIATOR	CARRIER	USE	PROVI. GRANT CFS	DATE OF PRIORITY	DOCKET/ APPLI. NUMBER	ANNOA.	FT. NT.
<u>FISHBERRY CANYON</u> S: 13 T: 34 R: 28W CHERRY MIDDLE NIOBRARA NRD	COLBURN RESERVOIR	ST	79.20	AF02/18/1983	A 16171		
<u>GOVERNMENT CANYON</u> S: 7 T: 34 R: 27W CHERRY MIDDLE NIOBRARA NRD	GOVERNMENT CANYON RES.	ST	58.50	AF02/18/1983	A 16172		
<u>FISHBERRY CANYON</u> S: 29 T: 34 R: 27W CHERRY GAME & PARKS COMMISSION	FISHBERRY CANYON RES.	ST	8.20	AF03/27/1970	A 11900		
<u>MINNECHADUZA CREEK</u> S: 29 T: 34 R: 27W CHERRY ALLEN WARD	PUMP	IR	.35	05/06/1968	A 11409		
<u>SPRING CREEK</u> S: 20 T: 34 R: 27W CHERRY SEYMOUR B SCOTT	PUMP	IR	.10	06/07/1954	A 6360		
<u>MINNECHADUZA CREEK</u> S: 27 T: 34 R: 27W CHERRY DEER PARK GOLF COURSE	PUMP	IR	1.87	03/26/1969	A 11677		
<u>NIOBRARA RIVER, TRIB. TO</u> S: 21 T: 34 R: 26W CHERRY ALBERT A POTTER	POTTER RESERVOIR	ST	12.00	AF06/22/1953	A 5360		#
<u>TROUT SPRINGS</u> S: 22 T: 34 R: 26W CHERRY CHARLES W OLMSTED	TROUT SPRINGS RESERVOIR	ST	76.60	AF03/01/1979	A 15425		
<u>NIOBRARA RIVER</u> S: 30 T: 34 R: 25W CHERRY FREDRICK L KRZYZANOWSKI	PUMP	IR	.71	07/09/1979	A 15517		
S: 33 T: 34 R: 25W CHERRY WAYNE SHARP	PUMP	IR	3.00	01/12/1973	A 12787		
S: 3 T: 33 R: 25W CHERRY ALFRED CONNER	PUMP	IR	3.63	05/06/1975	A 13574		
S: 18 T: 33 R: 24W KEYA PAHA JAY E HEIGH	PUMP	IR	.36	04/23/1954	A 6238		
ROY E BREUKLANDER	PUMP	IR	3.43	03/04/1974	A 12992		
<u>MULESHOE CREEK</u> S: 10 T: 33 R: 24W KEYA PAHA RONALD MELCHER	PUMP	IR	1.59	11/22/1971	A 12435		
<u>GLEN COVE CREEK</u> S: 26 T: 33 R: 24W BROWN THE NATURE CONSERVANCY	PUMP	IR	1.78	05/07/1968	A 11414		
<u>FAIRFIELD CREEK, SOUTH BRANCH</u> S: 17 T: 32 R: 25W CHERRY W G O'KIEF	O'KEIF RESERVOIR	ST	19.00	AF03/20/1958	A 9603		#

WATER RIGHTS DATA  
CLAIMS AND APPLICATION IN DOWNSTREAM ORDER  
DIVISION NO. 2C

SOURCE LOCATION APPROPRIATOR	CARRIER	USE	PROVI. GRANT CFS	DATE OF PRIORITY	DOCKET/ APPLI. NUMBER	ANNOA.	FT. NT.
<u>NIOBRARA RIVER</u>							
S: 34 T: 33 R: 23W BROWN							
NORTH CENTRAL NEBRASKA RECLAMATION DISTRICT	O'NEILL CANAL	IR		03/16/1973	A 12830		
NORTH CENTRAL NEBRASKA RECLAMATION DISTRICT	NORDEM RESERVOIR	ST		03/16/1973	A 12831		
NORTH CENTRAL NEBRASKA RECLAMATION DISTRICT	SPRINGVIEW FOREBAY RES.	ST		03/16/1973	A 12832		
<u>TURKEY CREEK</u>							
S: 14 T: 33 R: 23W KEA PAHA							
ROGER SWIM	PUMP	IR	1.04	02/14/1968	A 11338		
<u>CUB CREEK</u>							
S: 16 T: 33 R: 22W KEA PAHA							
MIDDLE NIOBRARA NRD	CUB CREEK RECREATIONAL AREA RESERVOIR	ST	339.20	AF06/02/1976	A 14246		
S: 21 T: 33 R: 22W KEA PAHA							
GLEN A HALLOCK	PUMP	IR	2.14	02/25/1975	A 13437		
<u>NIOBRARA RIVER</u>							
S: 11 T: 32 R: 22W KEA PAHA							
CHESTER CLARK	PUMP	IR		04/27/1981	A 15857		
<u>PLUM CREEK, TRIB. TO</u>							
S: 35 T: 30 R: 26W CHERRY							
LEE L SCHLUETER	PUMP	IR	3.26	03/20/1956	A 8438		
LEE L SCHLUETER	SCHLUETER RESERVOIR	ST	20.00	AF12/22/1950	A 4781		
<u>PLUM CREEK</u>							
S: 21 T: 30 R: 25W CHERRY							
BLOOM CATTLE COMPANY	PUMP	IR	4.00	05/06/1968	A 11411		
<u>PLUM CREEK, SOUTH BRANCH</u>							
S: 34 T: 30 R: 24W BROWN							
CALVIN GOOCHEY	PUMP	IR	1.16	04/18/1957	A 9460		
<u>PLUM CREEK</u>							
S: 22 T: 30 R: 24W BROWN							
JAMES L & SHIRLEY A WEST	PUMP	IR	1.02	12/27/1954	A 6944		
S: 12 T: 30 R: 24W BROWN							
LEONARD PELC	PUMP	IR	1.16	06/29/1959	A 9735		
<u>CEDAR CREEK</u>							
S: 29 T: 31 R: 26W CHERRY							
LOIS M RANDALL ET AL	PUMP	IR	1.43	09/22/1975	A 13819		
<u>SAND DRAW, WEST</u>							
S: 28 T: 31 R: 23W BROWN							
MIDDLE NIOBRARA NRD	APPLEMAN RESERVOIR	ST	151.30	AF03/27/1981	A 15810		
<u>PLUM CREEK</u>							
S: 8 T: 31 R: 23W BROWN							
LESLIE & BETTY J GRAFF	PUMP	IR	.40	03/09/1957	A 9315		
LESLIE B MCCALL	PUMP	IR	3.86	01/20/1977	A 14648		
LESLIE B MCCALL	PUMP	IR	1.93	01/20/1977	A 14649		
S: 5 T: 31 R: 23W BROWN							
BILL L MCCALL	PUMP	IR	1.93	06/30/1971	A 12308		

WATER RIGHTS DATA  
CLAIMS AND APPLICATION IN DOWNSTREAM ORDER  
DIVISION NO. 2C

SOURCE LOCATION APPROPRIATOR	CARRIER	USE	PROVI. GRANT CFS	DATE OF PRIORITY	DOCKET/ APPLI. NUMBER	ANNOA.	FT. NT.
<u>PLUM CREEK</u>							
S: 5 T: 31 R: 23W BROWN LESLIE B MCCALL	PUMP	IR	1.93	03/15/1976	A 14096		
S: 33 T: 32 R: 23W BROWN THE NATURE CONSERVANCY	PUMP	IR	3.80	09/15/1976	A 14463		
S: 32 T: 32 R: 22W BROWN ISLAND SUPPLY COMPANY	PINE CANYON RESERVOIR	ST	179.80	AF07/05/1963	A 10211		
S: 22 T: 32 R: 22W BROWN CHESTER R NELSON	PUMP	IR	5.01	08/09/1976	A 14381		K#
<u>ROCK CREEK</u>							
S: 1 T: 32 R: 22W KEYA PAHA DEAN & MAX MARYOTT	PUMP	IR	.20	12/29/1969	A 11844		
<u>NIOBRARA RIVER</u>							
S: 12 T: 32 R: 22W KEYA PAHA MAYNARD E & DOROTHY JONES	PUMP	IR	.29	09/17/1956	A 8830		K
S: 7 T: 32 R: 21W KEYA PAHA RALPH & GWENDOLINE B KEIM	PUMP	IR	2.10	05/31/1955	A 7612		
S: 16 T: 32 R: 21W KEYA PAHA CLAYTON D PAINTER	PUMP	IR		07/08/1976	A 14308		*
S: 21 T: 32 R: 21W BROWN RICHARD & MARGARET COLBURN	PUMP	IR	7.43	06/21/1976	A 14276		
<u>BEAR CREEK, TRIB. TO</u>							
S: 3 T: 32 R: 21W KEYA PAHA DONALD L & LINDA L FAIRCHILD	PUMP	IR	.12	03/20/1979	A 15437		
<u>NIOBRARA RIVER, TRIB. TO</u>							
S: 23 T: 32 R: 21W BROWN EUGENE MUNSON	PUMP	IR	.17	04/18/1972	A 12597		
EUGENE MUNSON	PUMP	IR	.32	04/18/1972	A 12598		
<u>LONG PINE CREEK</u>							
S: 6 T: 29 R: 20W BROWN PINE RANCH INC	PUMP	IR	1.34	10/07/1974	A 13224		
<u>WILLOW CREEK</u>							
S: 19 T: 30 R: 20W BROWN HARLIN D WELCH	PUMP	IR	.10	03/16/1979	A 15436		
<u>LONG PINE CREEK</u>							
S: 8 T: 30 R: 20W BROWN PAUL PLATE	PUMP	IR	.22	04/04/1955	A 7293		K
S: 29 T: 31 R: 20W BROWN LINCOLN CORPORATION, INC	PUMP	IR	9.59	06/30/1969	A 11741		#
<u>BONE CREEK</u>							
S: 23 T: 30 R: 22W BROWN RALPH E SKILLMAN	PUMP	IR	.85	02/25/1953	A 5185		
<u>BONE CREEK, TRIB. TO</u>							
S: 23 T: 30 R: 22W BROWN WASSYL PASSYKA	PUMP	IR	.66	05/24/1976	A 14233		

WATER RIGHTS DATA  
CLAIMS AND APPLICATION IN DOWNSTREAM ORDER  
DIVISION NO. 2C

SOURCE LOCATION APPROPRIATOR	CARRIER	USE	PROVI. GRANT CFS	DATE OF PRIORITY	DOCKET/ APPLI. NUMBER	ANNOA.	FT. MT.
<u>BONE CREEK</u> S: 14 T: 30 R: 22W BROWN A INSWORTH FEED YARDS	PUMP	IR	.27	01/29/1942	A 3549		K
S: 13 T: 30 R: 22W BROWN ARCHIE H CHRISTENSEN	PUMP	IR	.21	03/11/1975	A 13466		
<u>BONE CREEK, TRIB. TO</u> S: 8 T: 30 R: 22W BROWN CONRAD BUDDER JR	BUDDER RESERVOIR	ST	30.10	AF03/18/1968	A 11375		
S: 10 T: 30 R: 22W BROWN ROBERT E & LOIS M KEIM	PUMP	IR	.90	03/26/1981	A 15808		K
<u>BONE CREEK</u> S: 7 T: 30 R: 21W BROWN CLEO & FRANCES BLOOM, JR	PUMP	IR	.46	05/25/1964	A 10373		
MARVIN SISSON	PUMP	IR	.42	07/10/1972	A 12683		
<u>BONE CREEK, TRIB. TO</u> S: 17 T: 30 R: 21W BROWN MOODY-MOODY-FERNAU & BROWN COUNTY	MOODY, MOODY, FERNAU & BROWN CO. RESERVOIR	ST	26.95	AF11/04/1974	A 13257		
<u>BONE CREEK</u> S: 8 T: 30 R: 21W BROWN GRAHAM ENDERS	PUMP	IR	.55	12/12/1958	A 9666		K
S: 34 T: 31 R: 21W BROWN ROSE WHEELER	PUMP	IR	.31	08/29/1977	A 15096		
<u>SAND DRAW, TRIB. TO</u> S: 6 T: 30 R: 22W BROWN GLENN E RICHARDSON GROUP	RICHARDSON GROUP ENT. RESERVOIR	ST	35.40	AF10/15/1974	A 13231		
<u>SAND DRAW</u> S: 32 T: 31 R: 22W BROWN JACK M CROOK	PUMP	IR	.78	08/19/1966	A 10934		
<u>BONE CREEK, TRIB. TO</u> S: 9 T: 31 R: 21W BROWN NEAL L KELLER	NEAL KELLER RECREATION PONDS	ST	6.64	AF11/18/1975	A 13869		
<u>BONE CREEK</u> S: 10 T: 31 R: 21W BROWN JOHN E & EMILY S LUCHT	PUMP	IR	.63	02/13/1976	A 14024		#
<u>LONG PINE CREEK</u> S: 5 T: 31 R: 20W BROWN ELVA I MCCULLOUGH ET AL	PUMPS	IR	.16	08/05/1955	A 7873		
<u>LONG PINE CREEK, TRIB. TO</u> S: 4 T: 31 R: 20W ROCK ELVA I MCCULLOUGH ET AL	GRANT CANAL	IR	.14	01/01/1895	D 400		



WATER RIGHTS DATA  
CLAIMS AND APPLICATION IN DOWNSTREAM ORDER  
DIVISION NO. 2C

SOURCE LOCATION APPROPRIATOR	CARRIER	USE	PROV'L. GRANT CFS	DATE OF PRIORITY	DOCKET/ APPLI. NUMBER	ANNOA.	FT. NT.
<u>SHORT PINE CREEK</u>							
S: 2 T: 31 R: 20W ROCK WESLEY SANDALL ET AL	PUMP	IR	6.71	01/29/1968	A 11324		
WESLEY SANDALL	WESLEY SANDALL RESERVOIR	ST	2.73	AF07/11/1978	A 15292		
<u>SANDALL WESLEY RESERVOIR</u>							
S: 2 T: 31 R: 20W ROCK WESLEY SANDALL	PUMP	SI		11/27/1978	A 15366	A-11324	
<u>NIOBRARA RIVER</u>							
S: 30 T: 32 R: 19W KEYA PAHA HUGH L & CARMA JAMES	PUMP	IR	2.36	02/23/1967	A 11047		
S: 20 T: 32 R: 19W KEYA PAHA DARRELL MEAD	PUMP	IR	3.22	10/18/1974	A 13240		
<u>COON CREEK</u>							
S: 24 T: 32 R: 19W ROCK JOE R & THELMA LEONARD	PUMP	IR	1.00	08/17/1933	A 2344		
JOE R & THELMA LEONARD	J R LEONARD CANAL	IR	1.14	10/19/1940	A 3301		
<u>LAUGHING WATER CREEK</u>							
S: 1 T: 31 R: 19W ROCK EDWIN & CAROLYN J HALL	PUMP	IR	1.14	06/09/1976	A 14263		
EDWIN & CAROLYN J HALL	PUMP	IR	.29	04/27/1978	A 15248		
S: 24 T: 32 R: 19W ROCK JOE R & THELMA LEONARD	PUMP	IR	.43	08/17/1933	A 2344		
JOE R & THELMA LEONARD	LEONARD CANAL	IR	.68	10/31/1940	A 3320		
<u>NIOBRARA RIVER</u>							
S: 18 T: 32 R: 18W ROCK JOE R & THELMA LEONARD	PUMP	IR	.35	09/14/1955	A 8125		
LOUIS HALL	PUMP	IR	1.00	10/28/1954	A 6799		
<u>ROCK CREEK</u>							
S: 28 T: 32 R: 18W ROCK JOHN W COPELAND	PUMP	IR	3.05	09/29/1967	A 11258		
<u>NIOBRARA RIVER</u>							
S: 1 T: 32 R: 18W ROCK JOE L COPELAND	PUMP	IR	3.76	04/15/1975	A 13556		
<u>SAND CREEK</u>							
S: 35 T: 32 R: 18W ROCK GARDIE M PEACOCK	PEACOCK CANAL	IR	.02	11/14/1929	A 2112		
GARDIE M PEACOCK	PEACOCK RESERVOIR	ST	1.00	AF08/30/1948	A 4333		
S: 26 T: 32 R: 18W ROCK HAROLD C TURPIN	PUMP	IR	.52	01/10/1979	A 15384		
<u>OAK CREEK</u>							
S: 30 T: 32 R: 17W ROCK MARGARET HASCH	PUMP	IR	1.12	10/09/1967	A 11261		
<u>ASH CREEK, TRIB TO</u>							
S: 3 T: 31 R: 17W ROCK RICHARD D & LINDA M MUNK	PUMP	IR	.88	11/23/1970	A 12119		

WATER RIGHTS DATA  
CLAIMS AND APPLICATION IN DOWNSTREAM ORDER  
DIVISION NO. 2C

SOURCE LOCATION APPROPRIATOR	CARRIER	USE	PROV'L. GRANT CFS	DATE OF PRIORITY	DOCKET/ APPLI/ NUMBER	ANNOA.	FT. NT.
<u>ASH CREEK, TRIB. TO</u> S: 3 T: 31 R: 17W ROCK RICHARD D & LINDA M MUNK	PUMP	IR	2.02	04/20/1972	A 12601		
<u>ASH CREEK</u> S: 27 T: 32 R: 17W ROCK LESTER STEWART	PUMP	IR	2.26	01/15/1968	A 11315		
S: 16 T: 32 R: 17W ROCK CLARENCE L HEYNE	PUMP	IR	4.38	12/30/1977	A 15157		
EDWIN E DICKAU	PUMP	IR	4.97	05/28/1980	A 15655		
S: 5 T: 32 R: 17W ROCK DONALD L JAMISON	PUMP	IR	.80	02/28/1968	A 11349		
<u>NIOBRARA RIVER</u> S: 33 T: 33 R: 17W KEA PAHA FRANCIS B HAUGEN	PUMP	IR	1.26	04/11/1968	A 11394		
<u>NIOBRARA RIVER, TRIB. TO</u> S: 4 T: 32 R: 17W ROCK DONALD FOCKEN	COOK RESERVOIR	ST	12.00	AF08/03/1950	A 4731		
<u>COOK RESERVOIR</u> S: 4 T: 32 R: 17W ROCK DONALD FOCKEN	PUMP	SO		04/13/1964	A 10348		
<u>NIOBRARA RIVER, TRIB. TO</u> S: 34 T: 33 R: 17W ROCK DONALD FOCKEN	PUMP	IR	1.73	08/26/1976	A 14422		
<u>NIOBRARA RIVER</u> S: 25 T: 33 R: 17W ROCK M T K RANCH COMPANY	PUMP	IR	4.40	06/15/1981	A 15894		
<u>NIOBRARA RIVER, TRIB. TO</u> S: 13 T: 33 R: 17W KEA PAHA THOMAS G HIGGINS	HIGGINS RESERVOIR	ST	33.30	AF07/08/1981	A 15918		
<u>HIGGINS RESERVOIR</u> S: 13 T: 33 R: 17W KEA PAHA THOMAS G HIGGINS	PUMP	SO		07/08/1981	A 15920		
THOMAS G HIGGINS	PUMP	SI		07/08/1981	A 15920		
<u>NIOBRARA RIVER, TRIB. TO</u> S: 13 T: 33 R: 17W KEA PAHA THOMAS G HIGGINS	PUMP	IR	3.91	03/22/1971	A 12191		
<u>NIOBRARA RIVER</u> S: 30 T: 33 R: 16W HOLT M T K RANCH COMPANY	PUMP	IR	.69	04/25/1967	A 11112		
<u>OTTER CREEK</u> S: 32 T: 33 R: 16W HOLT TURKEY CANYON LAND & CATTLE CO	PUMP	IR	2.36	02/08/1966	A 10766		K
<u>NIOBRARA RIVER</u> S: 21 T: 33 R: 16W HOLT TURKEY CANYON LAND & CATTLE CO	PUMP	IR	12.20	12/07/1966	A 10993		

DEPARTMENT OF WATER RESOURCES

See footnotes and use definitions on page 54.

WATER RIGHTS DATA  
CLAIMS AND APPLICATION IN DOWNSTREAM ORDER  
DIVISION NO. 2C

SOURCE LOCATION APPROPRIATOR	CARRIER	USE	PROVI. GRANT CFS	DATE OF PRIORITY	DOCKET/ APPLI. NUMBER	ANNOA.	FT. NT.
<u>NIOBRARA RIVER</u> S: 21 T: 33 R: 16W HOLT TURKEY CANYON LAND & CATTLE CO	PUMP	IR	2.86	02/27/1979	A 15423		
<u>NIOBRARA RIVER, TRIB. TO</u> S: 15 T: 33 R: 16W BOYD C JOHN TIENKEN	TIENKEN RESERVOIR	ST	6.00	AF08/20/1979	A 15559		
<u>BEAVER CREEK, TRIB. TO</u> S: 19 T: 32 R: 15W HOLT EDWARD VARILEK	PUMP	IR	.42	11/03/1970	A 12106		
S: 13 T: 32 R: 16W HOLT M M K RANCH, INC	MMK RANCH RESERVOIR	ST	14.65	AF09/28/1976	A 14481		
<u>CEDAR GULCH</u> S: 12 T: 32 R: 16W HOLT JOHN J SHALD	SHALD CEDAR GULCH RES.	ST	75.90	AF11/23/1983	A 16254		
<u>BEAVER CREEK</u> S: 12 T: 32 R: 16W HOLT JOHN J SHALD	PUMP	IR	2.09	10/17/1955	A 8226		
JOHN J SHALD	PUMP	IR	3.03	01/13/1976	A 13935		
<u>BEAVER CREEK, TRIB. TO</u> S: 12 T: 32 R: 16W HOLT JOHN J SHALD	SHALD RESERVOIR NO. 1	ST	6.70	AF06/14/1974	A 13047		
S: 29 T: 33 R: 15W HOLT ELMER OLBBERDING	OLBBERDING RESERVOIR	ST	21.10	AF09/02/1969	A 11790		
<u>NIOBRARA RIVER</u> S: 3 T: 33 R: 15W HOLT FRED R HORNE JR ET AL	PUMPS	IR	114.62	12/17/1974	A 13320		
FRED R HORNE JR ET AL	PUMP	IR	31.46	10/21/1975	A 13837		
<u>NIOBRARA RIVER, TRIB. TO</u> S: 21 T: 33 R: 15W HOLT E C WELLER	WELLER RESERVOIR NO. 2	ST	27.90	AF07/09/1973	A 12897		
E C WELLER	PUMP	IR	1.36	04/20/1971	A 12228		
E C WELLER	WELLER RESERVOIR	ST	34.00	AF11/04/1957	A 9577		
<u>WELLER RESERVOIR</u> S: 21 T: 33 R: 15W HOLT E C WELLER	PUMP	SI		04/20/1971	A 12229	A-12228	
<u>NIOBRARA RIVER, TRIB. TO</u> S: 8 T: 33 R: 15W HOLT ELMER C ALLYN	ALLYN RESERVOIR	ST	37.20	AF08/24/1967	A 11234		
S: 9 T: 33 R: 15W HOLT ELMER C ALLYN	ALLYN RESERVOIR NO. 3	ST	8.80	AF07/27/1970	A 12034		
<u>NIOBRARA RIVER</u> S: 30 T: 34 R: 14W BOYD KENNETH KATZER	PUMP	IR	2.97	02/14/1978	A 15182		

WATER RIGHTS DATA  
CLAIMS AND APPLICATION IN DOWNSTREAM ORDER  
DIVISION NO. 2C

SOURCE LOCATION APPROPRIATOR	CARRIER	USE	PROVI. GRANT CFS	DATE OF PRIORITY	DOCKET/ APPLI. NUMBER	ANNOA.	FT. NT.
<u>LOST CREEK</u> S: 23 T: 35 R: 23W KEYA PAHA EILEEN BEMAN	PUMP	IR	2.48	06/30/1956	A 8654		
<u>HOLT CREEK, EAST, TRIB. TO</u> S: 31 T: 34 R: 20W KEYA PAHA RICHARD PILKINGTON	PUMP	IR	.91	10/22/1965	A 10708		
<u>HOLT CREEK, EAST</u> S: 24 T: 34 R: 21W KEYA PAHA KEITH E & MARLENE K SLOAN	PUMP	IR	1.45	06/24/1960	A 9837		
S: 13 T: 34 R: 21W KEYA PAHA KEITH E & MARLENE K SLOAN	PUMP	IR	2.14	05/12/1977	A 14942		
<u>SLOAN RESERVOIR</u> S: 13 T: 34 R: 21W KEYA PAHA KEITH E & MARLENE K SLOAN	SLOAN RESERVOIR	ST	92.90	AF05/12/1977	A 14943		
<u>HOLT CREEK</u> S: 32 T: 35 R: 20W KEYA PAHA CHARLES A (JR) & LOUISE KAPPELMAN	PUMP	SI		06/22/1979	A 15502	A-14942	
<u>HOLT CREEK, SPRING BRANCH</u> S: 32 T: 35 R: 20W KEYA PAHA CHARLES A (JR) & LOUISE KAPPELMAN	KAPPELMAN RESERVOIR	ST	40.20	AF01/31/1964	A 10293		
<u>KAPPELMAN RESERVOIR</u> S: 32 T: 35 R: 20W KEYA PAHA CHARLES A (JR) & LOUISE KAPPELMAN	PUMP	SO		08/19/1969	A 11771		
<u>HOLT CREEK</u> S: 19 T: 35 R: 20W KEYA PAHA LLOYD E BLOMSTROM	PUMP	IR	3.51	12/15/1967	A 11289		
<u>SPRING CREEK</u> S: 20 T: 35 R: 20W KEYA PAHA LLOYD E BLOMSTROM	BLOMSTROM RESERVOIR	ST	25.37	AF09/16/1966	A 10952		
<u>JORDAN CREEK</u> S: 23 T: 35 R: 20W KEYA PAHA LEONARD M LIBOLT LEONARD M LIBOLT	PUMP	IR	2.91	01/30/1968	A 11328		
<u>KEYAPAHA RIVER</u> S: 24 T: 35 R: 20W KEYA PAHA KAUPP BROS CHARLES SNYDER	PUMP	IR	.82	01/03/1968	A 11304		
S: 29 T: 35 R: 19W KEYA PAHA HAROLD E REZAC	PUMP	IR	.70	06/28/1962	A 10084		
HAROLD E REZAC	PUMP	IR	.38	04/09/1956	A 8469		
HAROLD E REZAC	PUMP	IR	1.30	01/22/1968	A 11323		
<u>KEYAPAHA RIVER, TRIB. TO</u> S: 29 T: 35 R: 19W KEYA PAHA MYRON NILSON	MYRON NILSON RESERVOIR	ST	191.87	AF04/09/1980	A 15640		*

WATER RIGHTS DATA  
CLAIMS AND APPLICATION IN DOWNSTREAM ORDER  
DIVISION NO. 2C

SOURCE LOCATION APPROPRIATOR	CARRIER	USE	PROVI. GRANT CFS	DATE OF PRIORITY	DOCKET/ APPLI. NUMBER	ANNOA.	FT. NT.
<u>KEYAPAHA RIVER</u> S: 28 T: 35 R: 19W KEYA PAHA EDGAR H NILSON	PUMP	IR	1.20	01/28/1964	A 10289		
<u>BURTON CREEK</u> S: 17 T: 34 R: 19W KEYA PAHA GENE CULLISON	PUMP	IR	.25	04/12/1966	A 10830		
<u>BURTON CREEK, TRIB. TO</u> S: 17 T: 34 R: 19W KEYA PAHA RAY E BAKER	PUMP	IR	.47	11/02/1956	A 8950		
<u>BURTON CREEK, SPRING BRANCH</u> S: 17 T: 34 R: 19W KEYA PAHA RAY E BAKER	EAGLE'S NEST LAKE RES.	ST	21.50	AF08/16/1963	A 10235		
<u>EAGLE'S NEST LAKE RESERVOIR</u> S: 17 T: 34 R: 19W KEYA PAHA RAY E BAKER	PUMP	SI		01/24/1964	A 10288	A-8950	
<u>BURTON CREEK</u> S: 8 T: 34 R: 19W KEYA PAHA RAY E BAKER	PUMP	IR	.46	10/14/1955	A 8222		
<u>BURTON CREEK, TRIB. TO</u> S: 5 T: 34 R: 19W KEYA PAHA RAY E BAKER	PHEASANT ROOST LAKE	ST	12.00	AF05/15/1940	A 3160		
<u>KEYAPAHA RIVER</u> S: 28 T: 35 R: 19W KEYA PAHA ROLAND SERR	PUMP	IR	2.15	10/20/1966	A 10971		
S: 27 T: 35 R: 19W KEYA PAHA JOSEPH G KRIEGER	PUMP	IR	1.15	09/20/1968	A 11566		
JOSEPH G KRIEGER	PUMP	IR	5.82	02/28/1968	A 11350		
<u>BUFFALO CREEK</u> S: 27 T: 35 R: 19W KEYA PAHA JOSEPH G KRIEGER	PUMP	IR	.53	09/20/1968	A 11565		
<u>KEYAPAHA RIVER</u> S: 36 T: 35 R: 19W KEYA PAHA NORMAN E & LORRAIN WENGER	PUMPS	IR	1.74	11/17/1955	A 8257		
<u>KEYAPAHA RIVER, TRIB. TO</u> S: 36 T: 35 R: 19W KEYA PAHA BOARD OF EDUCATIONAL LANDS & FUNDS	WENGER LEASE RESERVOIR	ST	31.60	AF03/18/1980	A 15631		
<u>WENGER LEASE RESERVOIR</u> S: 36 T: 35 R: 19W KEYA PAHA BOARD OF EDUCATIONAL LANDS & FUNDS	PUMP	SO		03/18/1980	A 15632		
BOARD OF EDUCATIONAL LANDS & FUNDS	PUMP	SI		03/18/1980	A 15632	A-8257	
<u>KEYAPAHA RIVER</u> S: 6 T: 34 R: 18W KEYA PAHA MILES FERGUSON	PUMP	IR	3.74	03/08/1982	A 16075		
S: 5 T: 34 R: 18W KEYA PAHA RUTH C FELLOWS	PUMP	IR	3.51	02/15/1972	A 12508		

WATER RIGHTS DATA  
CLAIMS AND APPLICATION IN DOWNSTREAM ORDER  
DIVISION NO. 2C

SOURCE LOCATION APPROPRIATOR	CARRIER	USE	PROVI. GRANT CFS	DATE OF PRIORITY	DOCKET/ APPLI. NUMBER	ANNOA.	FT. NT.
<u>SPRING CREEK</u> S: 35 T: 34 R: 19W KEYA PAHA ALICE E SMITH	PUMP	IR	1.08	12/16/1968	A 11603		
<u>SPRING CREEK, TRIB. TO</u> S: 30 T: 34 R: 18W KEYA PAHA ROLAND SERR SHANE FARMS, INC	SERR IRRIGATION RESERVOIR PUMP	ST IR	38.90 2.19	AF02/17/1977 06/01/1967	A 14736 A 11159		
S: 15 T: 34 R: 18W KEYA PAHA SHEPPERD & PETERSON	PETERSON RESERVOIR NO. 2	ST	20.00	AF04/21/1977	A 14916		
<u>PETERSON RESERVOIR NO. 2</u> S: 15 T: 34 R: 18W KEYA PAHA SHEPPERD & PETERSON	PUMP	SI		04/21/1977	A 14917	A-11285	
<u>SPRING CREEK</u> S: 16 T: 34 R: 18W KEYA PAHA SHEP:ERD & PETERSON	PUMP	IR	5.00	12/11/1967	A 11285		
<u>HORSESHOE LAKE</u> S: 16 T: 34 R: 18W KEYA PAHA JAMES E COOK & SONS JAMES E COOK & SONS	PUMP PUMP	SI SI		04/01/1981 04/01/1981	A 15820 A 15820	A-11285 A-12993	
<u>INDIAN CREEK</u> S: 20 T: 35 R: 18W KEYA PAHA KAUPP HEREFORD RANCH	KAUPP RESERVOIR NO. 2	ST	360.90	AF03/09/1981	A 15781		
<u>KAUPP RESERVOIR NO. 2</u> S: 20 T: 35 R: 18W KEYA PAHA KAUPP HEREFORD RANCH	PUMP	SO		04/01/1981	A 15818		
<u>SPRING CREEK</u> S: 4 T: 34 R: 18W KEYA PAHA JAMES E COOK & SONS	HORSESHOE LAKE	ST	77.90	AF03/11/1981	A 15784		
<u>KEYAPAHA RIVER</u> S: 4 T: 34 R: 18W KEYA PAHA JAMES E COOK	PUMP	IR	3.10	03/14/1969	A 11669		
<u>HORSESHOE LAKE</u> S: 4 T: 34 R: 18W KEYA PAHA JAMES E COOK & SONS	PUMP	SI		04/01/1981	A 15820	A-11669	
<u>KEYAPAHA RIVER</u> S: 4 T: 34 R: 18W KEYA PAHA JAMES E COOK	PUMP	IR	3.16	09/08/1959	A 9758		
<u>HORSESHOE LAKE</u> S: 4 T: 34 R: 18W KEYA PAHA JAMES E COOK & SONS	PUMP	SI		04/01/1981	A 15820	A-9758	
<u>SHINGLE CREEK</u> S: 27 T: 35 R: 18W KEYA PAHA KAUPP HEREFORD RANCH	KAUPP RESERVOIR NO. 4	ST	1564.00	AF01/29/1980	A 15616		

WATER RIGHTS DATA  
CLAIMS AND APPLICATION IN DOWNSTREAM ORDER  
DIVISION NO. 2C

SOURCE LOCATION APPROPRIATOR	CARRIER	USE	PROVI. GRANT CFS	DATE OF PRIORITY	DOCKET/ APPLI. NUMBER	ANNOA.	FT. NT.
<u>KAUPP RESERVOIR NO. 4</u> S: 22 T: 35 R: 18W KEYA PAHA KAUPP HEREFORD RANGH	PUMP	SO		02/16/1982	A 16060		
<u>KEYAPAHA RIVER</u> S: 3 T: 34 R: 18W KEYA PAHA JAMES E COOK JAMES E COOK	PUMP COOK RESERVOIR	IR SS	.28 22.50	02/24/1948 AF07/25/1975	A 4211 A 13683	A-13605	C
<u>HORSESHOE LAKE</u> S: 3 T: 34 R: 18W KEYA PAHA JAMES E COOK & SONS	PUMP	SI		04/01/1981	A 15820	A-4211	
<u>KEYAPAHA RIVER, TRIB. TO</u> S: 15 T: 34 R: 18W KEYA PAHA FRANK PETERSON	PETERSON RESERVOIR	ST	0.00	03/23/1973	A 12839		
<u>PETERSON RESERVOIR</u> S: 15 T: 34 R: 18W KEYA PAHA FRANK PETERSON FRANK PETERSON	PUMP PUMP	SO SI		03/06/1974 03/06/1974	A 12993 A 12993	A-11285	
<u>KEYAPAHA RIVER, TRIB. TO</u> S: 2 T: 34 R: 18W KEYA PAHA JAMES E COOK	COOK RESERVOIR	ST	22.50	AF06/02/1975	A 13605		
<u>KEYAPAHA RIVER</u> S: 2 T: 34 R: 18W KEYA PAHA ROBERT B & HELEN ROWAN	PUMP	IR	.74	02/10/1958	A 9592		
<u>HORSESHOE LAKE</u> S: 2 T: 34 R: 18W KEYA PAHA JAMES E COOK & SONS	PUMP	SI		04/01/1981	A 15820	A-9592	
<u>KEYAPAHA RIVER</u> S: 2 T: 34 R: 18W KEYA PAHA ROBERT B & HELEN ROWAN	PUMP	IR	.92	02/06/1968	A 11332		
<u>HORSESHOE LAKE</u> S: 2 T: 34 R: 18W KEYA PAHA JAMES E COOK & SONS	PUMP	SI		04/01/1981	A 15820	A-11332	
<u>KEYAPAHA RIVER</u> S: 11 T: 34 R: 18W KEYA PAHA ROBERT B ROWAN	PUMP	IR	2.51	05/21/1971	A 12270		
<u>HORSESHOE LAKE</u> S: 2 T: 34 R: 18W KEYA PAHA JAMES E COOK & SONS	PUMP	SI		04/01/1981	A 15820	A-12270	
<u>KEYAPAHA RIVER</u> S: 11 T: 34 R: 18W KEYA PAHA ROBERT B ROWAN	ROWAN RESERVOIR	SS	21.30	AF05/21/1971	A 12272	A-12271	C
S: 2 T: 34 R: 18W KEYA PAHA ROBERT B ROWAN	ROWAN RESERVOIR NO. 2	ST	177.30	AF08/23/1977	A 15086		

WATER RIGHTS DATA  
CLAIMS AND APPLICATION IN DOWNSTREAM ORDER  
DIVISION NO. 2C

SOURCE LOCATION APPROPRIATOR	CARRIER	USE	PROVI. GRANT CFS	DATE OF PRIORITY	DOCKET/ APPLI. NUMBER	ANNOA.	FT. NT.
<u>KEYAPAHA RIVER, TRIB. TO</u> S: 11 T: 34 R: 18W KEYA PAHA ROBERT B ROWAN	ROWAN RESERVOIR	ST	21.30	AF05/21/1971	A 12271		
<u>ROWAN RESERVOIR</u> S: 11 T: 34 R: 18W KEYA PAHA ROBERT B ROWAN	PUMP	SI		02/09/1972	A 12501	A-11332	
<u>KEYAPAHA RIVER</u> S: 11 T: 34 R: 18W KEYA PAHA ROBERT B & HELEN ROWAN	PUMP	IR	.86	10/13/1955	A 8219		
ROBERT B & HELEN ROWAN	PUMP	IR	.55	08/31/1973	A 12933	A-8219	D
<u>HORSESHOE LAKE</u> S: 11 T: 34 R: 18W KEYA PAHA JAMES E COOK & SONS	PUMP	SI		04/01/1981	A 15820	A-8219	
<u>KEYAPAHA RIVER</u> S: 12 T: 34 R: 18W KEYA PAHA ANDREW F ROWAN JR	PUMP	IR	.97	10/19/1973	A 12954		
<u>WOLF CREEK, TRIB. TO</u> S: 24 T: 35 R: 18W KEYA PAHA KAUPP HEREFORD RANCH	KAUPP RESERVOIR NO. 1	ST	129.30	AF03/09/1981	A 15780		
<u>KAUPP RESERVOIR NO. 1</u> S: 24 T: 35 R: 18W KEYA PAHA KAUPP HEREFORD RANCH	PUMP	SO		02/16/1982	A 16061		
<u>WOLF CREEK</u> S: 30 T: 35 R: 17W KEYA PAHA JOSEPH C MCCARTHY	PUMP	IR	.36	04/09/1968	A 11389		
<u>KEYAPAHA RIVER</u> S: 7 T: 34 R: 17W KEYA PAHA MELVIN SCHRADER	PUMP	IR	1.14	12/27/1966	A 11005		
S: 8 T: 34 R: 17W KEYA PAHA CURTIS S HITCHCOCK	PUMP	IR	1.50	08/10/1955	A 7886		
CURTIS S HITCHCOCK	PUMP	IR	.97	08/20/1971	A 12358	A-7886	D
<u>COON CREEK</u> S: 18 T: 34 R: 17W KEYA PAHA ANDREW F ROWAN JR	PUMP	IR	1.07	05/10/1972	A 12627		
<u>ROWAN JR. ANDREW F. RESERVOIR</u> S: 18 T: 34 R: 17W KEYA PAHA ANDREW F ROWAN JR	PUMP	SI		03/27/1978	A 15216	A-12627	
<u>COON CREEK</u> S: 18 T: 34 R: 17W KEYA PAHA ANDREW F ROWAN JR	ANDREW F ROWAN JR RES.	ST	144.50	AF03/25/1977	A 14850		
ANDREW F ROWAN JR	PUMP	IR	2.60	03/25/1977	A 14849		
<u>ROWAN JR. ANDREW F. RESERVOIR</u> S: 18 T: 34 R: 17W KEYA PAHA ANDREW F ROWAN JR	PUMP	SI		03/25/1977	A 14851	A-14849	



WATER RIGHTS DATA  
CLAIMS AND APPLICATION IN DOWNSTREAM ORDER  
DIVISION NO. 2C

SOURCE LOCATION APPROPRIATOR	CARRIER	USE	PROVI. GRANT CFS	DATE OF PRIORITY	DOCKET/ APPLI. NUMBER	ANNOA.	FT. NT.
<u>COON CREEK, SOUTH BRANCH</u> S: 30 T: 34 R: 17W KEYA PAHA FRANK H & LINDA L BECK	PETERSON RESERVOIR NO. 1	ST	26.00	AF11/09/1964	A 10467		
<u>PETERSON RESERVOIR NO. 1</u> S: 30 T: 34 R: 17W KEYA PAHA FRANK H & LINDA L BECK	PUMP	SO		01/06/1975	A 13345		
<u>COON CREEK, SOUTH BRANCH, TRIB. TO</u> S: 30 T: 34 R: 17W KEYA PAHA FRANK H & LINDA L BECK	BECK RESERVOIR	ST	25.30	AF06/30/1980	A 15670		
<u>COON CREEK, SOUTH BRANCH</u> S: 19 T: 34 R: 17W KEYA PAHA PETERSON BROTHERS	PUMP	IR	1.97	08/30/1967	A 11240		
<u>COON CREEK, SOUTH BRANCH, TRIB. TO</u> S: 19 T: 34 R: 17W KEYA PAHA MANFRED PETERSON	PETERSON RESERVOIR	ST	162.00	AF01/27/1977	A 14664		
<u>PETERSON RESERVOIR</u> S: 19 T: 34 R: 17W KEYA PAHA MANFRED PETERSON	PUMP	SI		01/27/1977	A 14663	A-14907	
<u>COON CREEK, SOUTH BRANCH, TRIB. TO</u> S: 19 T: 34 R: 17W KEYA PAHA MANFRED PETERSON	PUMP	SI		01/27/1977	A 14663	A-11240	
<u>KEYAPAHA RIVER</u> S: 9 T: 34 R: 17W KEYA PAHA EMMA C BOTHWELL	PUMP	IR	1.22	02/11/1969	A 11643		
<u>SPOTTED TAIL CREEK</u> S: 33 T: 35 R: 17W KEYA PAHA CURTIS S HITCHCOCK	HITCHCOCK RES. NO. 3	ST	68.40	AF08/23/1976	A 14416		
<u>SPOTTED TAIL CREEK, BRANCH OF</u> S: 34 T: 35 R: 17W KEYA PAHA LEON RICHARDSON	RICHARDSON RESERVOIR	ST	54.00	AF07/17/1954	A 6431		
<u>RICHARDSON RESERVOIR</u> S: 34 T: 35 R: 17W KEYA PAHA LEON RICHARDSON	PUMP	SO		07/17/1954	A 7251		
<u>SPOTTED TAIL CREEK, SPRING BRANCH</u> S: 33 T: 35 R: 17W KEYA PAHA EUPHEMIA HITCHCOCK	HITCHCOCK RESERVOIR NO. 2	ST	19.22	AF03/31/1967	A 11087		
<u>HITCHCOCK RESERVOIR NO. 2</u> S: 33 T: 35 R: 17W KEYA PAHA EUPHEMIA HITCHCOCK	PUMP	SO		03/30/1970	A 11910		
<u>SPOTTED TAIL CREEK, BRANCH OF</u> S: 33 T: 35 R: 17W KEYA PAHA CURTIS S HITCHCOCK	HITCHCOCK RESERVOIR	ST	50.20	AF07/18/1961	A 9952		

WATER RIGHTS DATA  
CLAIMS AND APPLICATION IN DOWNSTREAM ORDER  
DIVISION NO. 2C

SOURCE LOCATION APPROPRIATOR	CARRIER	USE	PROV. GRANT CFS	DATE OF PRIORITY	DOCKET/ APPL. NUMBER	ANNOA.	FT. NT.
<u>HITCHCOCK RESERVOIR</u> S: 33 T: 35 R: 17W KEYA PAHA CURTIS S HITCHCOCK	PUMP	SO		07/18/1961	A 9994		
<u>SPOTTED TAIL CREEK</u> S: 4 T: 34 R: 17W KEYA PAHA HARRY H ZIMMERMAN	PUMP	IR	.36	03/22/1962	A 10035		
<u>SPOTTED TAIL CREEK, TRIB. TO</u> S: 3 T: 34 R: 17W KEYA PAHA FLOYD BURKINSHAW	BURKINSHAW RES. NO. 1	ST	3.89	AF11/25/1968	A 11590		
FLOYD BURKINSHAW	BURKINSHAW RES. NO. 2	ST	7.16	AF11/25/1968	A 11591		
<u>KEYAPAHA RIVER</u> S: 15 T: 34 R: 17W KEYA PAHA FLOYD BURKINSHAW	PUMP	IR	1.64	05/02/1966	A 10839		
FLOYD BURKINSHAW	PUMP	IR	.17	02/07/1950	A 4587		
<u>OAK CREEK</u> S: 34 T: 34 R: 17W KEYA PAHA ALBERT J BECHTOLD	PUMP	IR	.55	10/05/1970	A 12094		
<u>HIGGINS, T., RESERVOIR</u> S: 27 T: 34 R: 17W KEYA PAHA THOMAS G HIGGINS	PUMP	SO		07/08/1981	A 15919		
<u>OAK CREEK</u> S: 27 T: 34 R: 17W KEYA PAHA THOMAS G HIGGINS	T. HIGGINS RESERVOIR	ST	55.90	AF06/27/1980	A 15669		
<u>SPRING BRANCH CREEK</u> S: 34 T: 34 R: 17W KEYA PAHA GEORGE HIGGINS	HIGGINS RESERVOIR	ST	2.70	AF05/25/1973	A 12873		
<u>SPRING BRANCH CREEK, TRIB. TO</u> S: 28 T: 34 R: 17W KEYA PAHA GEORGE DOYLE	PUMP	IR	1.76	06/30/1967	A 11189		
<u>OAK CREEK</u> S: 19 T: 34 R: 16W BOYD JOHN DAVIS	PUMP	IR	1.48	07/09/1969	A 11746		
JOHN & JENNIE DAVIS	DAVIS RESERVOIR	ST	6.70	AF01/08/1979	A 15382		
JOHN & JENNIE DAVIS	PUMP	IR	1.10	07/15/1976	A 14327		
<u>DAVIS RESERVOIR</u> S: 19 T: 34 R: 16W BOYD JOHN DAVIS	PUMP	SI		08/04/1980	A 15698	A-11746	
JOHN DAVIS	PUMP	SI		08/04/1980	A 15698	A-14327	
<u>KEYAPAHA RIVER, TRIB. TO</u> S: 29 T: 34 R: 16W BOYD WAYNE KIBBY	KIBBY RESERVOIR	ST	20.70	AF08/15/1978	A 15322		
<u>KEYAPAHA RIVER</u> S: 21 T: 34 R: 16W BOYD SHANE FARMS, INC	PUMP	IR	.87	02/19/1957	A 9230		

WATER RIGHTS DATA  
CLAIMS AND APPLICATION IN DOWNSTREAM ORDER  
DIVISION NO. 2C

SOURCE LOCATION APPROPRIATOR	CARRIER	USE	PROVI. GRANT CFS	DATE OF PRIORITY	DOCKET/ APPLI. NUMBER	ANNOA.	FT. NT.
<u>MEGLIN CREEK</u> S: 21 T: 34 R: 16W BOYD SHANE FARMS, INC	KIBBY RESERVOIR	ST	15.00	AF06/14/1949	A 4481		
<u>KIBBY RESERVOIR</u> S: 21 T: 34 R: 16W BOYD SHANE FARMS, INC	KIBBY CANAL	SO		06/14/1949	A 8258		
	KIBBY CANAL	SI		06/14/1949	A 8258		
<u>SPRING CREEK</u> S: 25 T: 34 R: 16W BOYD GERALD F & JEAN L REIMAN	PUMP	IR	1.78	12/03/1969	A 11835		
<u>KEYAPAHA RIVER</u> S: 24 T: 34 R: 16W BOYD RUDOLPH & IRENE D WEICKUM	PUMP	IR	1.83	02/14/1977	A 14707		
<u>CLINE'S RESERVOIR</u> S: 11 T: 34 R: 16W BOYD MARVIN E & JUDITH K CLINE	PUMP	SO		10/22/1976	A 14519		
	PUMP	SI		10/22/1976	A 14519	A-15110	
<u>LOST CREEK</u> S: 11 T: 34 R: 16W BOYD MARVIN E & JUDITH K CLINE	PUMP	IR	2.10	09/16/1977	A 15110		
	CLINE RESERVOIR	ST	118.00	AF10/22/1976	A 14518		
<u>KEYAPAHA RIVER</u> S: 19 T: 34 R: 15W BOYD LEROY MCCARTHY	PUMP	IR	.87	08/05/1976	A 14375		#
<u>DRY CREEK, TRIB. TO</u> S: 1 T: 34 R: 16W BOYD JERALD & JEFFREY HAMLING	HAMLING & HAMLING RES.	ST	44.70	AF02/07/1979	A 15413		
<u>HAMLING &amp; HAMLING RESERVOIR</u> S: 1 T: 34 R: 16W BOYD JERALD HAMLING	PUMP	SO		03/11/1981	A 15783		
<u>KEYAPAHA RIVER</u> S: 22 T: 34 R: 15W BOYD PAUL H HONKE	PUMP	IR	.53	02/27/1974	A 12991		
	PUMP	IR	.70	03/15/1968	A 11373		
S: 14 T: 34 R: 15W BOYD WAYNE KIBBY	PUMPS	IR	.86	04/06/1953	A 5245		
S: 24 T: 34 R: 15W BOYD RICHARD L ZEISLER	PUMP	IR	1.22	06/04/1953	A 5344		
S: 19 T: 34 R: 14W BOYD E P WILLIAMSON	PUMP	IR	3.29	05/03/1966	A 10840		
<u>NIOBRARA RIVER</u> S: 27 T: 34 R: 14W BOYD JEROME REIMAN	PUMP	IR	6.34	07/02/1970	A 11987		
	PUMP	IR	3.84	02/19/1974	A 12983		

WATER RIGHTS DATA  
CLAIMS AND APPLICATION IN DOWNSTREAM ORDER  
DIVISION NO. 2C

SOURCE LOCATION APPROPRIATOR	CARRIER	USE	PROVI. GRANT CFS	DATE OF PRIORITY	DOCKET/ APPLI. NUMBER	ANNOTA.	FT. NT.
<u>SANDY CREEK, BIG TRIB. TO</u> S: 26 T: 31 R: 15W HOLT EDWIN RENTSCHLER	RENTSCHLER RESERVOIR	ST	17.00	AF10/13/1976	A 14506		
<u>RENTSCHLER RESERVOIR</u> S: 26 T: 31 R: 15W HOLT EDWIN RENTSCHLER	PUMP	SO		10/13/1976	A 14507		
<u>SANDY CREEK, BIG</u> S: 14 T: 31 R: 15W HOLT DALE GILBERT	PUMP	IR	.50	01/13/1966	A 10748		K
<u>SANDY CREEK, BIG TRIB. TO</u> S: 15 T: 31 R: 15W HOLT R C WADSWORTH	PUMP	IR	.46	03/23/1976	A 14117		
S: 10 T: 31 R: 15W HOLT JEROME E WEBER	WEBER RESERVOIR	ST	10.26	AF08/14/1974	A 13147		
<u>SANDY CREEK, BIG</u> S: 3 T: 31 R: 15W HOLT SALSNESS RANCH, INC	PUMP	IR	3.34	02/21/1973	A 12812		
<u>SPRING CREEK</u> S: 4 T: 31 R: 15W HOLT SALSNESS RANCH, INC	WILSON RESERVOIR	ST	11.20	AF05/08/1967	A 11131		
SALSNESS RANCH, INC	PUMP	IR	7.96	03/06/1973	A 12821		
DOWNTOWN REALTY COMPANY	PUMP	IR	4.39	03/08/1965	A 10558		
<u>SPRING CREEK, TRIB. TO</u> S: 4 T: 31 R: 15W HOLT ART SALSNESS	PUMP	IR	2.29	09/25/1981	A 15999		
<u>CONWAY BRANCH</u> S: 4 T: 31 R: 15W HOLT SALSNESS RANCH, INC	SALSNESS RESERVOIR	ST	11.90	AF03/24/1978	A 15212		
<u>SPRING CREEK</u> S: 34 T: 32 R: 15W HOLT EDNA P MCEACHEN	MCEACHEN RESERVOIR NO. 1	ST	146.50	AF11/03/1975	A 13849		
<u>SANDY CREEK, BIG</u> S: 34 T: 32 R: 15W HOLT EDNA P MCEACHEN	PUMP	IR	1.37	02/27/1967	A 11048		
<u>SANDY CREEK, BIG TRIB. TO</u> S: 35 T: 32 R: 15W HOLT SIMON TIMMERMANS	PUMP	IR	.57	10/01/1969	A 11809		
SIMON TIMMERMANS	TIMMERMANS RESERVOIR	ST	11.97	AF10/01/1969	A 11810		
<u>TIMMERMANS RESERVOIR</u> S: 35 T: 32 R: 15W HOLT SIMON TIMMERMANS	PUMP	SI		10/01/1969	A 11811	A-11809	
<u>SANDY CREEK, BIG</u> S: 15 T: 32 R: 15W HOLT KRAMBECK LAND & CATTLE COMPANY	PUMP	IR	3.53	01/17/1967	A 11019		

DEPARTMENT OF WATER RESOURCES

WATER RIGHTS DATA  
CLAIMS AND APPLICATION IN DOWNSTREAM ORDER  
DIVISION NO. 2C

SOURCE LOCATION APPROPRIATOR	CARRIER	USE	PROVI. GRANT CFS	DATE OF PRIORITY	DOCKET/ APPLI. NUMBER	ANNOA.	FT. NT.
<u>SANDY CREEK, BIG, TRIB. TO</u> S: 10 T: 32 R: 15W HOLT KRAMBECK LAND & CATTLE COMPANY KRAMBECK LAND & CATTLE COMPANY SMITH RESERVOIR NO. 1	PUMP SMITH RESERVOIR NO. 1	IR ST	.71 22.00	05/25/1967 AF12/22/1959	A 11148 A 9783		
S: 10 T: 32 R: 15W HOLT KRAMBECK LAND & CATTLE COMPANY	PUMP	SI		05/25/1967	A 11149	A-11148	
<u>SANDY CREEK, BIG</u> S: 31 T: 33 R: 14W HOLT RUSSEL HIPKE	PUMP	IR	2.25	07/13/1973	A 12901		
<u>SANDY CREEK, BIG, TRIB. TO</u> S: 31 T: 33 R: 14W HOLT RUSSEL HIPKE HIPKE RESERVOIR	HIPKE RESERVOIR	ST	58.40	AF01/04/1980	A 15603		
S: 31 T: 33 R: 14W HOLT RUSSEL HIPKE	PUMP	SO		01/04/1980	A 15604		
<u>SANDY CREEK, BIG</u> S: 30 T: 33 R: 14W HOLT RUSSEL HIPKE	PUMP	IR	2.64	01/10/1967	A 11009		
<u>SANDY CREEK, LITTLE</u> S: 19 T: 33 R: 13W BOYD JAMES L ALLYN	PUMP	IR	1.78	10/26/1981	A 16012		
S: 18 T: 33 R: 13W HOLT JAMES L ALLYN	PUMP	IR	1.83	12/22/1976	A 14604		
<u>NIOBRARA RIVER</u> S: 8 T: 33 R: 13W BOYD A M ENGELHAUPT	PUMP	IR	4.12	04/24/1968	A 11406		
<u>HULL LAKE SPRINGS, TRIB. TO</u> S: 6 T: 33 R: 13W BOYD GAME & PARKS COMMISSION	HULL LAKE RESERVOIR	ST	32.00	AF02/15/1950	A 4598		
<u>BRUSH CREEK</u> S: 1 T: 31 R: 14W HOLT CONRAD FRICKEL	FRICKEL RESERVOIR	ST	4.70	AF06/23/1975	A 13632		
S: 25 T: 32 R: 14W HOLT SHANE FARMS, INC	PUMP	IR	1.39	03/29/1971	A 12195		
<u>BRUSH CREEK, TRIB. TO</u> S: 31 T: 32 R: 13W HOLT SAMUEL & MARK LANGE	PUMP	IR	1.74	10/29/1956	A 8937		K
<u>BRUSH CREEK</u> S: 24 T: 32 R: 14W HOLT NELSON RANCHES, INC	PUMP	IR	1.38	05/05/1969	A 11697		
S: 13 T: 32 R: 14W HOLT HOWARD C KRAMBECK	PUMP	IR	.97	06/12/1970	A 11973		
S: 12 T: 32 R: 14W HOLT HOWARD C KRAMBECK	PUMP	IR		06/12/1970	A 11973 R P-433		*

WATER RIGHTS DATA  
CLAIMS AND APPLICATION IN DOWNSTREAM ORDER  
DIVISION NO. 2C

SOURCE LOCATION APPROPRIATOR	CARRIER	USE	PROVI. GRANT CFS	DATE OF PRIORITY	DOCKET/ APPL. NUMBER	ANNOA.	FT. NT.
<u>BRUSH CREEK</u> S: 12 T: 32 R: 14W HOLT HOWARD C KRAMBECK	PUMP	IR	.24	11/13/1981	A 16020		
<u>BRUSH CREEK, TRIB. TO</u> S: 17 T: 32 R: 13W HOLT JOHN SCHWINDT	SCHWINDT RESERVOIR	ST	26.40	AF03/05/1962	A 10026		
<u>BRUSH CREEK</u> S: 12 T: 32 R: 14W HOLT HOWARD C KRAMBECK	PUMP	IR	1.57	01/28/1981	A 15758		
<u>SCHWINDT RESERVOIR</u> S: 17 T: 32 R: 13W HOLT JOHN SCHWINDT	PUMP	SO		03/05/1962	A 10092		
<u>BRUSH CREEK, TRIB. TO</u> S: 22 T: 33 R: 13W HOLT GALYEN LAND & CATTLE CO	GALYEN NORTH FISH POND	ST	3.90	AF08/15/1979	A 15551		
<u>SPRING BRANCH</u> S: 35 T: 33 R: 13W HOLT URBAN & LEANDER MENKE	PUMP	IR	2.24	12/01/1966	A 10989		
<u>NIORARA RIVER, TRIB. TO</u> S: 24 T: 33 R: 13W HOLT SCHAFER RANCHES, INC	SCHAFFER RESERVOIR	ST	2.30	AF06/17/1974	A 13048		
<u>NIORARA RIVER</u> S: 28 T: 33 R: 12W BOYD RAYMOND R NEMEC	PUMP	IR	1.01	01/27/1969	A 11625		
<u>TURKEY CREEK</u> S: 26 T: 32 R: 13W HOLT WILBUR L COLEMAN	COLEMAN RESERVOIR NO. 1	ST	35.10	AF06/18/1963	A 10207		
<u>COLEMAN RESERVOIR NO. 1</u> S: 26 T: 32 R: 13W HOLT WILBUR L COLEMAN	PUMP	SO		09/13/1963	A 10243		
<u>TURKEY CREEK</u> S: 6 T: 32 R: 12W HOLT L J LECHTENBERG	PUMP	IR	4.65	02/02/1976	A 13981		
<u>TURKEY CREEK, TRIB. TO</u> S: 5 T: 32 R: 12W HOLT MILES PUBLISHING COMPANY	MILES RESERVOIR	ST	4.79	AF07/28/1975	A 13688		
<u>TURKEY CREEK, LITTLE</u> S: 28 T: 33 R: 12W HOLT WILLIAM STORJOHANN	STORJOHANN POND NO. 1	ST	9.30	AF10/26/1964	A 10462		
<u>NIORARA RIVER</u> S: 27 T: 33 R: 12W HOLT DUANE DOWD ET AL	PUMP	IR	6.12	03/23/1976	A 14118		
DUANE DOWD ET AL	PUMP	IR	.37	09/23/1976	A 14477		

DEPARTMENT OF WATER RESOURCES

See footnotes and use definitions on page 54.

WATER RIGHTS DATA  
CLAIMS AND APPLICATION IN DOWNSTREAM ORDER  
DIVISION NO. 2C

SOURCE LOCATION APPROPRIATOR	CARRIER	USE	PROV. GRANT CFS	DATE OF PRIORITY	DOCKET/ APPLI. NUMBER	ANNOA.	FT. NT.
<u>DEVILS GULCH TRIB. TO</u>							
S: 2 T: 32 R: 12W HOLT	PUMP	IR	2.18	11/09/1967	A 11276		
RITA CUATT	CUATT RESERVOIR NO. 1	ST	2.00	AF08/08/1960	A 9850		
RITA CUATT							
<u>CUATT RESERVOIR NO. 1</u>							
S: 2 T: 32 R: 12W HOLT	PUMP	SO		08/29/1966	A 10943		
RITA CUATT							
<u>NIORRARA RIVER</u>							
S: 30 T: 33 R: 11W BOYD	NORTHERN NEBRASKA PLANT NO. 1	PR	1450.00	10/30/1923	A 1725		
NEBRASKA PUBLIC POWER DISTRICT	NORTHERN NEBRASKA PLANT NO. 1	RD		08/20/1925	A 1777	A-1725	
NEBRASKA PUBLIC POWER DISTRICT	NORTHERN NEBRASKA PLANT NO. 1	RD		08/29/1927	A 1955	A-1725	
NEBRASKA PUBLIC POWER DISTRICT	NORTHERN NEBRASKA PLANT NO. 1	PR	550.00	06/08/1942	A 3574	A-1725	#
NEBRASKA PUBLIC POWER DISTRICT							
<u>YOUNG CREEK TRIB. TO</u>							
S: 31 T: 33 R: 11W HOLT	PROUTY WEST RESERVOIR	ST	9.10	AF06/24/1975	A 13635		
HARRY E & ROSEMARY PROUTY	PROUTY EAST RESERVOIR	ST	11.50	AF06/24/1975	A 13634		
HARRY E & ROSEMARY PROUTY							
<u>YOUNG CREEK</u>							
S: 31 T: 33 R: 11W HOLT	PROUTY RESERVOIR NO. 4	ST	21.00	AF03/27/1978	A 15214		
HARRY E & ROSEMARY PROUTY							
S: 32 T: 33 R: 11W HOLT	PUMP	IR	1.67	02/25/1972	A 12519		
HARRY E & ROSEMARY PROUTY	PROUTY YOUNG CREEK RES.	ST	17.80	AF06/25/1980	A 15661		
HARRY E & ROSEMARY PROUTY							
<u>PROUTY YOUNG CREEK RESERVOIR</u>							
S: 32 T: 33 R: 11W HOLT	PUMP	SI		06/25/1980	A 15662	A-12519	
HARRY E & ROSEMARY PROUTY							
<u>NIORRARA RIVER</u>							
S: 32 T: 33 R: 11W HOLT	PUMP	IR	.38	03/31/1977	A 14870		
HARRY E & ROSEMARY PROUTY							
S: 33 T: 33 R: 11W HOLT	PUMP	IR	1.14	03/04/1975	A 13454		
NEIL HIPKE	PUMPS	IR	1.14	01/14/1957	A 9100		
S: 34 T: 33 R: 11W BOYD							
BELVA JOHNSON							
<u>PROUTY SPRINGS</u>							
S: 5 T: 32 R: 11W HOLT	PROUTY CANAL	IR	1.44	06/01/1934	A 2393		
LORENA E PROUTY	PUMP	IR	9.14	10/15/1976	A 14510		
LORENA E PROUTY							
<u>NIORRARA RIVER TRIB. TO</u>							
S: 4 T: 32 R: 11W HOLT	WITHERWAX RESERVOIR	ST	14.00	AF02/06/1961	A 9886		
ROBERT WITHERWAX							

WATER RIGHTS DATA  
CLAIMS AND APPLICATION IN DOWNSTREAM ORDER  
DIVISION NO. 2C

SOURCE LOCATION APPROPRIATOR	CARRIER	USE	PROV. GRANT CFS	DATE OF PRIORITY	DOCKET/ OF APPLI. NUMBER	ANNOA.	FT. NT.
<u>WITHERWAX RESERVOIR</u> S: 4 T: 32 R: 11W HOLT ROBERT WITHERWAX	WITHERWAX CANAL	SO		02/06/1961	A 10020		
<u>NIOBRARA RIVER, TRIB. TO</u> S: 4 T: 32 R: 11W HOLT ROBERT WITHERWAX	PUMP	IR	.31	01/26/1959	A 9685		
<u>NIOBRARA RIVER</u> S: 2 T: 32 R: 11W BOYD DELWIN RUDA	PUMP	IR	1.39	12/28/1956	A 9063		
<u>EAGLE CREEK, EAST BRANCH</u> S: 6 T: 30 R: 12W HOLT GORDON D JOHNSON	PUMP	IR	.91	07/12/1955	A 7759		
<u>EAGLE CREEK, MIDDLE BRANCH</u> S: 18 T: 30 R: 13W HOLT HELEN L SEGER	PUMP	IR	1.77	05/19/1980	A 15650		
S: 17 T: 30 R: 13W HOLT LOUIS GOEKE	GOEKE RESERVOIR NO. 1	ST	4.20	AF08/06/1971	A 12343		
<u>EAGLE CREEK, MIDDLE BRANCH, TRIB. TO</u> S: 7 T: 30 R: 13W HOLT JAMES W GALYEN	GALYEN RESERVOIR	ST	7.94	AF09/11/1974	A 13199		
GEORGE ALBRECHT	PUMP	IR	.54	03/01/1971	A 12174		
<u>EAGLE CREEK, MIDDLE BRANCH</u> S: 8 T: 30 R: 13W HOLT LOUIS GOEKE	GOEKE RESERVOIR NO. 2	ST	7.50	AF08/06/1971	A 12344		
DONALD E & JANET E BUTTERFIELD	BECKER CANAL	IR	.24	11/30/1894	D 274		K
<u>EAGLE CREEK, MIDDLE BRANCH, TRIB. TO</u> S: 1 T: 30 R: 14W HOLT EAGLE CREEK LODGE	EAGLE CREEK RESERVOIR	ST	141.00	AF07/31/1972	A 12702		
S: 6 T: 30 R: 13W HOLT DONALD E & JANET E BUTTERFIELD	BOKHOF CANAL	IR	.48	09/18/1894	D 275		K
S: 4 T: 30 R: 13W HOLT DORIS W SLOAN	TIELKE RESERVOIR NO. 1	ST	20.10	AF07/10/1963	A 10216		
<u>EAGLE CREEK, MIDDLE BRANCH</u> S: 2 T: 30 R: 13W HOLT JOHN H KITCHENS	PUMP	IR	2.13	05/06/1963	A 10186		
<u>EAGLE CREEK, NORTH BRANCH</u> S: 26 T: 31 R: 13W HOLT ALBERT WIDTFELDT	PUMP	IR	1.75	06/26/1974	A 13054		
<u>EAGLE CREEK</u> S: 8 T: 31 R: 12W HOLT DORIS MOSS ET AL	PUMP	IR	.58	02/05/1973	A 12800		
<u>EAGLE CREEK, TRIB. TO</u> S: 5 T: 31 R: 12W HOLT LYLE VEQUIST	PUMP	IR	1.61	05/19/1967	A 11141		



WATER RIGHTS DATA  
CLAIMS AND APPLICATION IN DOWNSTREAM ORDER  
DIVISION NO. 2C

SOURCE LOCATION APPROPRIATOR	CARRIER	USE	PROVI. GRANT CFS	DATE OF PRIORITY	DOCKET/ APPLI. NUMBER	ANNOA.	FT. NT.
<u>HONEY CREEK</u>							
S: 22 T: 31 R: 12W HOLT DAVID G BOIGE	PUMP	IR	1.90	10/30/1978	A 15358		K
S: 10 T: 31 R: 12W HOLT DORIS MOSS ET AL	PUMP	IR	1.92	02/05/1974	A 12975		K
<u>EAGLE CREEK</u>							
S: 33 T: 32 R: 12W HOLT DON D BAILEY	PUMP	IR	1.30	12/15/1981	A 16026		
S: 27 T: 32 R: 12W HOLT LORETTA HYNES	PUMP	IR	.43	07/30/1956	A 8700		K
S: 26 T: 32 R: 12W HOLT RONALD BRION	PUMP	IR	9.87	02/13/1976	A 14018		
S: 24 T: 32 R: 12W HOLT GEORGE M MELLOR	PUMP	IR	.43	01/02/1957	A 9078		
S: 21 T: 32 R: 11W HOLT M A MILLER	PUMP	IR	2.72	02/08/1967	A 11040		K
<u>CAMP CREEK</u>							
S: 19 T: 31 R: 11W HOLT ROBERT PETERSON	CAMP CREEK CAT	ST	12.80	AF05/02/1977	A 14925		
<u>EAGLE CREEK</u>							
S: 11 T: 32 R: 11W HOLT FRANK SEARLES	PUMP	IR	.71	10/05/1955	A 8215		
AUSTIN A SEARLES	PUMP	IR	1.83	02/22/1967	A 11046		#
<u>EAGLE CREEK, TRIB. TO</u>							
S: 11 T: 32 R: 11W HOLT LORENE SCHAAF	SCHAAF RESERVOIR	ST	22.84	AF07/08/1974	A 13066		
<u>SPRINGS, SPINAR</u>							
S: 1 T: 32 R: 11W HOLT LORENE SCHAAF	SPINAR CANAL	IR	.23	04/09/1935	A 2535		
<u>NIOBRARA RIVER</u>							
S: 6 T: 32 R: 10W BOYD PAUL E ALLEN	PUMP	IR	.77	04/12/1982	A 16087		
<u>NIOBRARA RIVER, TRIB. TO</u>							
S: 7 T: 32 R: 10W HOLT VELDON PINKERMAN	PINKERMAN RES. NO. 1	ST	4.20	AF07/11/1966	A 10880		
<u>SPRINGS, WREDE</u>							
S: 8 T: 32 R: 10W HOLT JOSEPH C KAMPHAUS	WREDE CANAL	IR	.31	07/28/1934	A 2449		
<u>NIOBRARA RIVER, TRIB. TO</u>							
S: 9 T: 32 R: 10W HOLT WILLIAM F BECKER	BECKER RESERVOIR NO. 1	ST	5.49	AF06/13/1975	A 13624		
<u>NIOBRARA RIVER</u>							
S: 10 T: 32 R: 10W HOLT SALLY A BECKER	PUMP	IR	1.87	02/28/1977	A 14761		

WATER RIGHTS DATA  
CLAIMS AND APPLICATION IN DOWNSTREAM ORDER  
DIVISION NO. 2C

SOURCE LOCATION APPROPRIATOR	CARRIER	USE	PROV. GRANT CFS	DATE OF PRIORITY	DOCKET/ APPLI. NUMBER	ANNOA.	FT. NT.
<u>NIORARA RIVER</u>							
S: 11 T: 32 R: 10W HOLT GARRY D WILSON	PUMP	IR	1.19	01/15/1976	A 13944		
GARRY D WILSON	PUMP	IR	1.13	11/21/1978	A 15364		
<u>REDBIRD CREEK</u>							
S: 23 T: 30 R: 11W HOLT FRED KRUGMAN	PUMP	IR	.95	12/04/1959	A 9778		
S: 14 T: 30 R: 11W HOLT GUY L JOHNSON	PUMP	IR	1.08	03/04/1981	A 15778		K
S: 1 T: 30 R: 11W HOLT VERN WREDE	PUMP	IR	1.75	11/19/1970	A 12116		
VERN WREDE	PUMP	IR	1.41	09/13/1971	A 12378		
NORRIS C GEORGE	PUMP	IR	.94	07/02/1956	A 8655		
<u>BLACKBIRD CREEK</u>							
S: 29 T: 31 R: 11W HOLT ARTHUR A MANN	PUMP	IR	.43	09/25/1969	A 11805		
ARTHUR A MANN	PUMP	IR	.42	04/18/1967	A 11104		
S: 20 T: 31 R: 11W HOLT EMIL L BARTOS	PUMP	IR		05/07/1982	A 16103		*
S: 16 T: 31 R: 11W HOLT BOARD OF EDUCATIONAL LANDS & FUNDS	PUMP	IR	.69	04/07/1964	A 10346		K
S: 10 T: 31 R: 11W HOLT LLOYD ROUSE	PUMP	IR	1.14	06/25/1976	A 14287		
<u>BLACKBIRD CREEK, TRIB. TO</u>							
S: 15 T: 31 R: 11W HOLT ELMER DEVALL	DEVALL RESERVOIR	ST	7.37	AF08/21/1973	A 12925		
<u>BLACKBIRD CREEK</u>							
S: 15 T: 31 R: 11W HOLT ANDREW H JOHNSON	PUMP	IR	.86	10/23/1975	A 13835		
<u>REDBIRD CREEK, TRIB. TO</u>							
S: 18 T: 31 R: 10W HOLT VIRGIL L PINKERMAN	PUMP	IR	.97	01/18/1971	A 12142		
VIRGIL L PINKERMAN	PINKERMAN RES. NO. 2	ST	36.50	AF06/25/1971	A 12304		
<u>PINKERMAN RESERVOIR NO. 2</u>							
S: 18 T: 31 R: 10W HOLT VIRGIL L PINKERMAN	PUMP	SI		06/25/1971	A 12305	A-12142	
<u>REDBIRD CREEK, TRIB. TO</u>							
S: 8 T: 31 R: 10W HOLT ROBERT J YOUNG	YOUNG RESERVOIR	ST	48.80	AF12/08/1978	A 15374		
S: 5 T: 31 R: 10W HOLT VIRGIL L PINKERMAN	PUMP	IR	1.76	09/13/1967	A 11248		
VIRGIL L PINKERMAN	PINKERMAN RES. NO. 1	ST	68.10	AF09/13/1967	A 11249		
<u>PINKERMAN RESERVOIR NO. 1</u>							
S: 5 T: 31 R: 10W HOLT VIRGIL L PINKERMAN	PUMP	SI		09/13/1967	A 11250	A-11248	

See footnotes and use definitions on page 54.

DEPARTMENT OF WATER RESOURCES

WATER RIGHTS DATA  
CLAIMS AND APPLICATION IN DOWNSTREAM ORDER  
DIVISION NO. 2C

SOURCE LOCATION APPROPRIATOR	CARRIER	USE	PROVI. GRANT CFS	DATE OF PRIORITY	DOCKET/ APPLI. NUMBER	ANNOA.	FT. NT.
<u>REDBIRD CREEK, TRIB. TO</u>							
S: 5 T: 31 R: 10W HOLT							
HELEN, MARY & MARK ASIMUS	PUMP	IR	1.64	06/01/1967	A 11158		
HELEN, MARY & MARK ASIMUS	ASIMUS RESERVOIR	ST	44.20	AF04/11/1962	A 10042		
<u>ASIMUS RESERVOIR</u>							
S: 5 T: 31 R: 10W HOLT							
HELEN, MARY & MARK ASIMUS	PUMP	SI		10/10/1962	A 10114	A-11158	
<u>REDBIRD CREEK</u>							
S: 32 T: 32 R: 10W HOLT							
WILLIAM F BECKER	PUMP	IR	1.87	12/10/1976	A 14584		
WILLIAM F BECKER	BECKER RESERVOIR NO. 3	ST	11.60	AF11/29/1976	A 14569		
<u>BECKER RESERVOIR NO. 3</u>							
S: 31 T: 32 R: 10W HOLT							
WILLIAM F BECKER	PUMP	SI		11/29/1976	A 14570	A-14584	
WILLIAM F BECKER	PUMP	SO		07/26/1979	A 15531		
<u>REDBIRD CREEK, TRIB. TO</u>							
S: 4 T: 31 R: 10W HOLT							
VIRGIL L PINKERMAN	PINKERMAN RESERVOIR	ST	14.10	AF02/13/1970	A 11866		
<u>PINKERMAN RESERVOIR</u>							
S: 4 T: 31 R: 10W HOLT							
RICK PINKERMAN	PUMP	SO		04/06/1981	A 15825		
<u>REDBIRD CREEK, TRIB. TO</u>							
S: 33 T: 32 R: 10W HOLT							
WILLIAM F BECKER	PUMP	IR	1.87	03/19/1976	A 14108		
WILLIAM F BECKER	BECKER RESERVOIR NO. 2	ST	53.70	AF04/06/1976	A 14154		
<u>BECKER RESERVOIR NO. 2</u>							
S: 33 T: 32 R: 10W HOLT							
WILLIAM F BECKER	PUMP	SI		04/06/1976	A 14155	A-14108	
<u>REDBIRD CREEK</u>							
S: 22 T: 32 R: 10W HOLT							
RICHARD D & MADONNA M DAY	PUMP	IR	1.04	10/17/1968	A 11574		
ERVIN C WITT	PUMP	IR	.88	01/27/1967	A 11033		K
<u>REDBIRD CREEK, TRIB. TO</u>							
S: 22 T: 32 R: 10W HOLT							
ERVIN C WITT	PUMP	IR	.88	06/20/1969	A 11733		
ERVIN C WITT	WITT RESERVOIR NO. 1	ST	9.30	AF06/20/1969	A 11732		
<u>WITT RESERVOIR NO. 1</u>							
S: 22 T: 32 R: 10W HOLT							
ERVIN C WITT	PUMP	SI		06/20/1969	A 11734	A-11033	
<u>WITT RESERVOIR</u>							
S: 22 T: 32 R: 10W HOLT							
ERVIN C WITT	PUMP	SI		06/20/1969	A 11734	A-11733	
ERVIN C WITT	PUMP	SO		06/20/1969	A 11734		#

REPORT OF THE

WATER RIGHTS DATA  
CLAIMS AND APPLICATION IN DOWNSTREAM ORDER  
DIVISION NO. 2C

SOURCE LOCATION APPROPRIATOR	CARRIER	USE	PROV'L GRANT CFS	DATE OF PRIORITY	DOCKET/APPLI. NUMBER	ANNOA.	FT. NT.
<u>LOUSE CREEK</u>							
S: 36 T: 32 R: 10W HOLT MARVIN L VONASEK	PUMP	IR	1.96	03/10/1969	A 11664		
MARVIN L VOMASEK	PUMP	IR	.69	04/02/1971	A 12203		
S: 30 T: 32 R: 9W HOLT JOE F FORMAN & SONS	PUMP	IR	1.24	09/18/1970	A 12080		
JOE F FORMAN & SONS	PUMP	IR	.98	04/13/1976	A 14174		
<u>STEEL CREEK</u>							
S: 14 T: 31 R: 9W HOLT NELSON RANCHES, INC	PUMP	IR	.75	05/05/1969	A 11696		
S: 2 T: 31 R: 9W HOLT OTTO & MARVIN DROBNY	PUMP	IR	3.59	04/25/1966	A 10837		K
S: 31 T: 32 R: 8W KNOX EDWARD A & LEONA M ROE	PUMP	IR	3.14	11/02/1978	A 15360		
S: 29 T: 32 R: 8W KNOX GLEN D & JEAN M RUZICKA	PUMP	IR	1.80	05/12/1967	A 11137		
GLEN D RUZICKA	PUMP	IR	1.89	05/18/1981	A 15871		
<u>MIORRARA RIVER</u>							
S: 16 T: 32 R: 8W KNOX ROBERT (MRS) PISCHEL	PUMP	IR	.80	07/31/1956	A 8707		
ROBERT (MRS) PISCHEL	PUMP	IR	.66	02/25/1958	A 9597		
PISCHEL, SVOBODA, & DIEZ	PUMP	IR	1.07	03/16/1966	A 10804		
S: 15 T: 32 R: 8W KNOX WILLARD BARTA	PUMP	IR	2.07	11/20/1970	A 12117		
WILLARD BARTA	PUMP	IR	.84	05/13/1955	A 7466		
WILLARD BARTA	PUMP	IR	.56	04/24/1973	A 12865		#
S: 24 T: 32 R: 8W KNOX JOE F & CARROL PISCHEL	PUMP	IR	1.45	09/27/1966	A 10958		K
<u>PISHEL CREEK, TRIB. TO</u>							
S: 7 T: 31 R: 8W KNOX EMIL L BARTOS	BARTOS RESERVOIR	ST	89.00	AF01/03/1975	A 13343		
<u>PISHEL CREEK</u>							
S: 7 T: 31 R: 8W KNOX EMIL L BARTOS	PUMP	IR	3.84	03/18/1975	A 13479		
<u>BARTOS RESERVOIR</u>							
S: 7 T: 31 R: 8W KNOX EMIL L BARTOS	PUMP	SI		02/22/1977	A 14748	A-13479	
<u>PISHEL CREEK, TRIB. TO</u>							
S: 8 T: 31 R: 8W KNOX EMIL L BARTOS	BARTOS RESERVOIR NO. 2	ST	49.30	AF01/29/1979	A 15404		
<u>BARTOS RESERVOIR NO. 2</u>							
S: 8 T: 31 R: 8W KNOX EMIL L BARTOS	PUMP	SI		01/29/1979	A 15405	A-13479	

WATER RIGHTS DATA  
CLAIMS AND APPLICATION IN DOWNSTREAM ORDER  
DIVISION NO. 2C

SOURCE LOCATION APPROPRIATOR	CARRIER	USE	PROVL. GRANT CFS	DATE OF PRIORITY	DOCKET/ APPLI. NUMBER	ANNOA.	FT. NT.
<u>PISHEL CREEK</u>							
S: 8 T: 31 R: 8W KNOX FRANK G BARTOS	PUMP	IR	.57	07/29/1976	A 14359		
FRANK G BARTOS	FRANK BARTOS RESERVOIR	ST	11.30	AF09/24/1976	A 14479		
<u>BARTOS FRANK RESERVOIR</u>							
S: 8 T: 31 R: 8W KNOX FRANK G BARTOS	PUMP	SI		09/02/1977	A 15102	A-14359	
<u>PISHEL CREEK TRIBUT. TO</u>							
S: 34 T: 32 R: 8W KNOX LEONARD HAINERAICH	PUMP	IR	1.11	08/12/1966	A 10928		
S: 33 T: 32 R: 8W KNOX LEONARD HAINERAICH	HAINERAICH RESERVOIR	ST	24.30	AF09/01/1967	A 11241		
<u>HAINERAICH RESERVOIR</u>							
S: 34 T: 32 R: 8W KNOX LEONARD HAINERAICH	PUMP	SI		01/11/1968	A 11312	A-10928	
<u>NIOBRARA RIVER</u>							
S: 25 T: 32 R: 8W KNOX EDWARD L & MARIE F SEDIVY	PUMP	IR	.33	08/07/1974	A 13139		K
S: 29 T: 32 R: 7W KNOX ROLLA KREYCIK	PUMP	IR	1.16	01/22/1957	A 9125		
<u>SOLDIER CREEK</u>							
S: 11 T: 31 R: 8W KNOX LEONARD VONASEK	VONASEK RESERVOIR	ST	28.00	AF01/09/1953	A 5128		
<u>VONASEK RESERVOIR</u>							
S: 12 T: 31 R: 8W KNOX LEONARD VONASEK	PUMP	SO		01/09/1953	A 5799		
<u>NIOBRARA RIVER</u>							
S: 4 T: 31 R: 7W KNOX NORBERT DOBIAS	PUMP	IR	2.86	05/26/1981	A 15876		
<u>NIOBRARA RIVER TRIBUT. TO</u>							
S: 9 T: 31 R: 7W KNOX BERNICE L DOBIAS	DOBIAS RESERVOIR	ST	17.40	AF03/24/1981	A 15799		
<u>DOBIAS RESERVOIR</u>							
S: 9 T: 31 R: 7W KNOX BERNICE L DOBIAS	PUMP	SO		03/24/1981	A 15800		
<u>NIOBRARA RIVER TRIBUT. TO</u>							
S: 4 T: 31 R: 7W KNOX ADOLPH J SUKUP	PUMP	IR	1.47	03/23/1976	A 14115		
<u>NIOBRARA RIVER</u>							
S: 3 T: 31 R: 7W KNOX ROGER KOTROUS	PUMP	IR	1.29	08/20/1956	A 8756		
<u>VERDIGRE CREEK SOUTH BRANCH TRIBUT. TO</u>							
S: 6 T: 28 R: 8W ANTELOPE ELDON L SCHACHT	SCHACHT RESERVOIR	ST	14.00	AF04/05/1979	A 15444		

WATER RIGHTS DATA  
CLAIMS AND APPLICATION IN DOWNSTREAM ORDER  
DIVISION NO. 2C

SOURCE LOCATION APPROPRIATOR	CARRIER	USE	PROVI. GRANT CFS	DATE OF PRIORITY	DOCKET/ APPLI. NUMBER	ANNOA. FT. NT.
<u>VERDIGRE CREEK, SOUTH BRANCH</u> S: 8 T: 28 R: 8W ANTELOPE GUS GOLTER	DRAYTON CANAL	IR	1.52	08/11/1894 D	248	K
<u>ELEY CREEK</u> S: 27 T: 28 R: 8W ANTELOPE JOHN SCHLEUSENER	SCHLEUSENER RESERVOIR	ST	12.70	AF07/26/1971 A	12332	
<u>SPRING CREEK, BIG, TRIB. TO</u> S: 15 T: 28 R: 8W ANTELOPE DONALD W MCBRIDE	DON MCBRIDE RESERVOIR	ST	7.10	AF10/24/1966 A	10972	
<u>SPRING CREEK, BIG</u> S: 14 T: 28 R: 8W ANTELOPE DAVID L G & DIXIE WILLATS	PUMP	IR	.88	12/09/1966 A	10997	K
<u>VERDIGRE CREEK, SOUTH BRANCH</u> S: 11 T: 28 R: 8W ANTELOPE GERALD C & SHARON E HOYT	PUMP	IR	1.13	03/03/1957 A	9282	K
<u>VERDIGRE CREEK, EAST BRANCH</u> S: 6 T: 28 R: 7W ANTELOPE CURT R & JANICE M SCHLEUSENER	PUMP	IR	.71	09/18/1970 A	12079	
<u>VERDIGRE CREEK, EAST BRANCH</u> S: 2 T: 27 R: 7W ANTELOPE GAME & PARKS COMMISSION	SPRING POND NO. 1	ST	1.74	AF11/22/1971 A	12436	
	SPRING POND NO. 2	ST	1.59	AF11/22/1971 A	12437	
	REARING PONDS	ST	1.20	AF11/22/1971 A	12438	
<u>VERDIGRE CREEK, EAST BRANCH, TRIB. TO</u> S: 34 T: 28 R: 7W ANTELOPE GAME & PARKS COMMISSION	GROVE LAKE RESERVOIR	ST	3.55	AF07/10/1962 A	10087	
<u>VERDIGRE CREEK, EAST BRANCH, TRIB. TO</u> S: 27 T: 28 R: 7W ANTELOPE GAME & PARKS COMMISSION	GROVE REARING POND NO. 1	ST	.90	AF06/28/1965 A	10646	
	GROVE REARING POND NO. 2	ST	2.50	AF06/28/1965 A	10647	
<u>VERDIGRE CREEK, EAST BRANCH</u> S: 22 T: 28 R: 7W ANTELOPE GAME & PARKS COMMISSION	GROVE LAKE RESERVOIR	ST	592.00	AF01/02/1952 A	4928	
<u>VERDIGRE CREEK, EAST BRANCH</u> S: 9 T: 28 R: 7W ANTELOPE EVERETT C MEYER	PUMP	IR	.23	02/17/1977 A	14735	K
<u>VERDIGRE CREEK</u> S: 33 T: 29 R: 7W KNOX EVERETT C MEYER	PUMP	IR	1.48	01/14/1969 A	11613	
<u>MERRIMAN CREEK, TRIB. TO</u> S: 5 T: 28 R: 6W ANTELOPE CREIGHTON ROD & GUN CLUB	ROD & GUN CLUB RESERVOIR	ST	62.00	AF07/12/1946 A	3926	
<u>VERDIGRE CREEK</u> S: 11 T: 29 R: 7W KNOX EUGENE, JEAN, WILLIAM, DOROTHY HEMES	PUMP	IR	.39	05/02/1967 A	11121	K
	PUMP	IR	.97	01/25/1984 A	16263	
<u>VERDIGRE CREEK</u> S: 2 T: 29 R: 7W KNOX HARLAN LATIMER	PUMP	IR		06/11/1984 A	16306	

WATER RIGHTS DATA  
CLAIMS AND APPLICATION IN DOWNSTREAM ORDER  
DIVISION NO. 2C

SOURCE LOCATION APPROPRIATOR	CARRIER	USE	PROVl. GRANT CFS	DATE OF PRIORITY	DOCKET/ APPLI. NUMBER	ANNOA.	FT. NT.
<u>VERDIGRE CREEK, MIDDLE BRANCH</u> S: 28 T: 29 R: 9W HOLT ARTHUR H & ANITA R WATERMAN	CLARA WATERMAN RESERVOIR	ST	57.50	AF08/11/1967	A 11221		
<u>WATERMAN, CLARA, RESERVOIR</u> S: 28 T: 29 R: 9W HOLT ARTHUR H & ANITA R WATERMAN	PUMP	SI		08/11/1967	A 11222	A-11220	
<u>VERDIGRE CREEK, MIDDLE BRANCH, TRIB. TO</u> S: 23 T: 29 R: 9W HOLT DELBERT BOELTER	BOELTER RESERVOIR	ST	.70	AF08/01/1966	A 10911		
S: 12 T: 29 R: 9W HOLT JAMES CLIFTON JR	CLIFTON RESERVOIR	ST	18.47	AF10/24/1972	A 12755		
<u>VERDIGRE CREEK, MIDDLE BRANCH</u> S: 33 T: 30 R: 8W KNOX VIVIANNE LEMASTERS	PUMP	IR	1.21	12/12/1968	A 11597		
VIVIANNE LEMASTERS	PUMP	IR	1.07	04/26/1982	A 16097		
<u>VERDIGRE CREEK, MIDDLE BRANCH, TRIB. TO</u> S: 34 T: 30 R: 8W KNOX ELVEN A BUTTERFIELD	BUTTERFIELD RESERVOIR	ST	21.20	AF03/16/1983	A 16184		
<u>VERDIGRE CREEK, MIDDLE BRANCH</u> S: 26 T: 30 R: 8W KNOX RONALD COOK	PUMP	IR	.48	10/17/1968	A 11573		K
S: 25 T: 30 R: 8W KNOX DEAN N PIERCE	PUMP	IR	2.50	05/12/1981	A 15868		
S: 30 T: 30 R: 7W KNOX DALE A & MARY L JELINEK	PUMP	IR	.62	01/03/1977	A 14624		K
S: 29 T: 30 R: 7W KNOX PAUL M & MARCELLA SUKUP	PUMP	IR	.34	09/02/1955	A 8056		K
PAUL SUKUP	PUMP	IR	1.16	03/12/1982	A 16077		
S: 28 T: 30 R: 7W KNOX ERNEST J JELINEK	JELINEK RESERVOIR	SS	20.58	AF10/19/1981	A 16009	A-13459	C
<u>VERDIGRE CREEK, MIDDLE BRANCH, TRIB. TO</u> S: 33 T: 30 R: 7W KNOX ERNEST J JELINEK	JELINEK RESERVOIR	ST	20.58	AF03/06/1975	A 13459		
<u>JELINEK RESERVOIR</u> S: 33 T: 30 R: 7W KNOX ERNEST J JELINEK	PUMP	SO		03/06/1975	A 13460		
<u>VERDIGRE CREEK, MIDDLE BRANCH, TRIB. TO</u> S: 22 T: 30 R: 7W KNOX ALBERT SUKUP	SUKUP RESERVOIR	ST	16.00	AF07/07/1954	A 6413		
<u>SUKUP RESERVOIR</u> S: 22 T: 30 R: 7W KNOX ALBERT SUKUP	PUMP	SO		07/07/1954	A 6945		
<u>VERDIGRE CREEK, TRIB. TO</u> S: 11 T: 29 R: 6W KNOX ARLIE R SORENSEN	SORENSEN RESERVOIR	ST	8.00	AF12/15/1952	A 5110		

WATER RIGHTS DATA  
CLAIMS AND APPLICATION IN DOWNSTREAM ORDER  
DIVISION NO. 2C

SOURCE LOCATION APPROPRIATOR	CARRIER	USE	PROV'L. GRANT CFS	DATE OF PRIORITY	DOCKET/ APPLI. NUMBER	ANNOA.	FT. NT.
<u>SORENSEN RESERVOIR</u>							
S: 11 T: 29 R: 6W KNOX ARLIE R SORENSEN	PUMP	SO		12/15/1952	A 8403		
<u>VERDIGRE CREEK, NORTH BRANCH</u>							
S: 14 T: 30 R: 9W HOLT HERZOG & JESSEN CATTLE COMPANY	PUMP	IR	1.62	10/21/1974	A 13241		K
S: 1 T: 30 R: 9W HOLT JAMES A PAVELKA	PUMP	IR	.87	04/22/1955	A 7324		
DAVID PAVELKA	PUMP	IR	2.41	05/04/1976	A 14210		
S: 32 T: 31 R: 8W KNOX CLAYTON C, LOIS M & ROGER M JOHNSON	PUMP	IR	4.24	11/09/1970	A 12109		
S: 34 T: 31 R: 8W KNOX MARVIN R & RAYMOND F SOUCEK, ET AL	PUMP	IR	3.98	01/06/1969	A 11611		K
DAVID A & JEANINE P RUZICKA	PUMP	IR	2.66	07/26/1972	A 12693		
S: 35 T: 31 R: 8W KNOX ARNOLD D & ARDITH A MILLER	PUMP	IR	2.03	04/26/1976	A 14194		K
S: 25 T: 31 R: 8W KNOX BARTOS & FRANK	FRANK BARTOS RESERVOIR	ST	5.60	AF03/18/1977	A 14822		
<u>BARTOS, FRANK, RESERVOIR</u>							
S: 25 T: 31 R: 8W KNOX BARTOS & FRANK	PUMP	SO		03/18/1977	A 14823		
<u>VERDIGRE CREEK, NORTH BRANCH</u>							
S: 35 T: 31 R: 8W KNOX FRANK G BARTOS	BARTOS RESERVOIR NO. 2	ST	43.60	AF02/18/1981	A 15766		
<u>BARTOS RESERVOIR NO. 2</u>							
S: 25 T: 31 R: 8W KNOX FRANK G BARTOS	PUMP	SI		02/18/1981	A 15767	A-14823	K
<u>VERDIGRE CREEK, NORTH BRANCH</u>							
S: 35 T: 31 R: 8W KNOX FRANK G BARTOS	BARTOS RESERVOIR NO. 3	ST	23.20	AF02/18/1981	A 15768		
<u>BARTOS RESERVOIR NO. 3</u>							
S: 23 T: 31 R: 8W KNOX FRANK G BARTOS	PUMP	SO		02/18/1981	A 15769		
<u>VERDIGRE CREEK, NORTH BRANCH</u>							
S: 7 T: 30 R: 8W KNOX ALFRED CERNOUSEK	PUMP	IR	1.53	03/26/1970	A 11895		
S: 6 T: 30 R: 7W KNOX JERRY L KOMOPASEK	PUMP	IR	.97	02/16/1977	A 14731		
GLEN W & DOROTHY J POLLARD	PUMP	IR	.81	02/03/1969	A 11632		K
S: 5 T: 30 R: 7W KNOX HARRY J PAVLIK	PUMP	IR	2.80	09/16/1975	A 13811		
S: 4 T: 30 R: 7W KNOX HARRY A PAVLIK	PUMP	IR	1.33	09/16/1975	A 13812		#
S: 10 T: 30 R: 7W KNOX BERNARD G & MILDRED R SUKUP	PUMP	IR	1.74	09/22/1975	A 13818		K

DEPARTMENT OF WATER RESOURCES



WATER RIGHTS DATA  
CLAIMS AND APPLICATION IN DOWNSTREAM ORDER  
DIVISION NO. 2C

SOURCE LOCATION APPROPRIATOR	CARRIER	USE	PROVI. GRANT CFS	DATE OF PRIORITY	DOCKET/ APPLI. NUMBER	ANNOA.	FT. NT.
<u>VERDIGRE CREEK, NORTH BRANCH</u>							
S: 10 T: 30 R: 7W KNOX ROBERT D FRANK	PUMP	IR	1.31	04/13/1976	A 14175		
S: 11 T: 30 R: 7W KNOX NORMAN E CIHLAR	PUMP	IR	.31	09/28/1976	A 14484		
JAMES E SUKUP	PUMP	IR	2.61	08/19/1976	A 14407		
S: 12 T: 30 R: 7W KNOX EMMA CIHLAR	PUMP	IR	3.04	09/16/1976	A 14466		
<u>VERDIGRE CREEK</u>							
S: 18 T: 30 R: 6W KNOX ALLEN WAVRUNEK	PUMP	IR	1.43	09/15/1956	A 8828		
S: 5 T: 30 R: 6W KNOX KENNETH W VAKOC	PUMP	IR	1.98	05/24/1967	A 11146		
S: 32 T: 31 R: 6W KNOX LEO K MLADY	PUMP	IR	.96	03/01/1978	A 15191		
<u>VERDIGRE CREEK, TRIB. TO</u>							
S: 35 T: 31 R: 7W KNOX NORBERT DOBIAS	DOBIAS RESERVOIR	ST	47.40	AF07/13/1979	A 15520		
<u>VERDIGRE CREEK</u>							
S: 29 T: 31 R: 6W KNOX EDWARD C & MARGARET E HAVLICEK	PUMP	IR	1.83	03/03/1976	A 14073		K
<u>VERDIGRE CREEK, TRIB. TO</u>							
S: 28 T: 31 R: 6W KNOX MARVIN J & DELORES M PAVELKA	PUMP	IR	.57	04/01/1976	A 14135		
<u>VERDIGRE CREEK</u>							
S: 20 T: 31 R: 6W KNOX DONALD L & CAROLYN E RANDA	PUMP	IR	.80	04/01/1954	A 6160		K
ROBERT D LISKA	PUMP	IR	2.40	08/09/1966	A 10921		
<u>VERDIGRE CREEK, TRIB. TO</u>							
S: 9 T: 31 R: 6W KNOX TONY C PAESL	PAESL RESERVOIR	ST	31.00	AF11/12/1957	A 9578		
<u>NIORRARA RIVER, TRIB. TO</u>							
S: 18 T: 32 R: 6W KNOX NIELSEN, NIELSEN & JANAK	PUMP	IR	2.30	10/30/1975	A 13842		
<u>NIORRARA RIVER</u>							
S: 17 T: 32 R: 6W KNOX ELMER D KRUPICKA	PUMP	IR	.21	04/06/1981	A 15826		

WATER RIGHTS DATA  
CLAIMS AND APPLICATION IN DOWNSTREAM ORDER  
DIVISION NO. 2D

SOURCE LOCATION APPROPRIATOR	CARRIER	USE	PROVI. GRANT CFS	DATE OF PRIORITY	DOCKET/ APPLI. NUMBER	ANNOA.	FT. NT.
<u>SPRING BRANCH</u> S: 34 T: 31 R: 54W SIOUX IVOL D BUCKLEY	TUCKER CANAL	IR	.17	06/01/1883 D	557		
<u>WHITE RIVER</u> S: 34 T: 31 R: 54W SIOUX IVOL D BUCKLEY	PUMP	IR	.64	09/06/1957 A	9561		
<u>DEEP CREEK</u> S: 32 T: 31 R: 53W SIOUX JACK L & MARIE E KREMAN	PUMP	IR	.58	11/22/1954 A	6814		
<u>CHARCOAL CREEK</u> S: 33 T: 31 R: 53W SIOUX BARNES & HURST BARNES & HURST	CHARCOAL CANAL PUMP	IR IR	.13 .05	04/02/1940 A 04/15/1968 A	3130 11393		
<u>WHITE RIVER</u> S: 33 T: 31 R: 53W SIOUX BARNES & HURST	PUMP	IR	.10	04/23/1968 A	11403		
<u>DEAD MAN CREEK</u> S: 18 T: 30 R: 52W SIOUX GRANDE DOMAIN RETREATS	PINE RIDGE POND	ST	3.00	AF08/30/1976 A	14435		
<u>WHITE RIVER</u> S: 26 T: 31 R: 53W SIOUX CITY OF CRAWFORD	DEAD MAN CANAL	DO	1.00	12/15/1938 A	2899		
<u>WHITE RIVER</u> S: 26 T: 31 R: 53W SIOUX CITY OF CRAWFORD	CRAWFORD WATER SYSTEM	DO	5.00	10/01/1890 D	1026		
<u>WHITE RIVER, TRIB. TO</u> S: 23 T: 31 R: 53W DAWES CHARLES G & EDITH D MACK	PUMP	IR	.39	11/29/1955 A	8266		
<u>SOLDIER CREEK</u> S: 5 T: 31 R: 53W SIOUX GAME & PARKS COMMISSION	PUMP	IR	1.06	06/02/1982 A	16115		
<u>JOHNSON, CARTER P. RESERVOIR</u> S: 3 T: 31 R: 53W SIOUX GAME & PARKS COMMISSION	CARTER P JOHNSON RES.	ST	124.00	AF10/13/1958 A	9654		
<u>SOLDIER CREEK</u> S: 2 T: 31 R: 53W SIOUX GAME & PARKS COMMISSION	PUMP	SO		06/02/1982 A	16114		
<u>WHITE RIVER</u> S: 18 T: 31 R: 52W DAWES GAME & PARKS COMMISSION	PUMP	IR	2.89	06/02/1982 A	16113		#
<u>WHITE RIVER, TRIB. TO</u> S: 3 T: 31 R: 52W DAWES CITY OF CRAWFORD	PUMP	IR	.57	03/12/1929 A	2075		
<u>WHITE RIVER, TRIB. TO</u> S: 8 T: 31 R: 52W DAWES DEPARTMENT OF INTERIOR	FISH HATCHERY	FC	2.25	02/26/1968 A	11346		

WATER RIGHTS DATA  
CLAIMS AND APPLICATION IN DOWNSTREAM ORDER  
DIVISION NO. 2D

SOURCE LOCATION APPROPRIATOR	CARRIER	USE	PROV. GRANT CFS	DATE OF PRIORITY	DOCKET/ APPL. NUMBER	ANNOA.	FT. NT.
<u>WHITE RIVER</u>							
S: 3 T: 31 R: 52W DAWES GEORGE MOODY	PUMP	IR	.05	05/10/1934	A 2381		
S: 34 T: 32 R: 52W DAWES WHITE RIVER IRRIGATION COMPANY	WHITE RIVER CANAL	IR	4.49	12/31/1894	D 477		K
WHITE RIVER IRRIGATION COMPANY	WHITE RIVER CANAL	IR	1.43	03/11/1909	A 936		K
MERLE D & MARJORIE A MANSFIELD	WHITE RIVER CANAL	IR	3.45	04/06/1981	A 15828		
MERLE D & MARJORIE A MANSFIELD	SOUTHER RESERVOIR	SS	41.00	AF06/16/1981	A 15895		C
WYOMING FUEL COMPANY	PUMP	MF		08/15/1984	A 16323		*
S: 19 T: 32 R: 51W DAWES ROLAND & JEAN E DRINKWALTER	RASHER-FORBES CANAL	IR	.50	09/26/1911	A 1128		
S: 35 T: 32 R: 52W DAWES MELVIN E BEAVER	PUMP	IR	.07	05/31/1979	A 15484		
S: 26 T: 32 R: 52W DAWES JERALD C & HELEN WALLACE	HALL PUMP	IR	.73	01/10/1895	D 478CR	P-279	K
BENJAMIN C & BARBARA L FERGUSON	PUMP	IR	.07	07/25/1977	A 15041		
HARRIS & COOPER IRRIGATION ASSOCIATION	HARRIS-COOPER CANAL	IR	10.39	03/09/1894	D 464A		K
HARRIS & COOPER IRRIGATION ASSOCIATION	HARRIS-COOPER CANAL	IR	1.57	06/15/1894	D 464B		
SAMUEL W PEDRICK	HARRIS-COOPER CANAL	IR		06/20/1894	D 467 R	P-441	
SAMUEL W PEDRICK	HARRIS-COOPER CANAL	IR		05/23/1963	A 10193 R	P-440	
DAN FISHER	HARRIS-COOPER CANAL	IR	2.52	05/28/1975	A 13602		K
SIOUX LIVESTOCK COMPANY	HARRIS-COOPER CANAL	IR	.23	09/27/1976	A 14480		K
OSTERMAYER RANCH, INC.	HARRIS-COOPER CANAL	IR	.86	06/21/1977	A 14989		K
SAMUEL W PEDRICK	HARRIS-COOPER CANAL	IR		03/26/1979	A 15440 R	P-442	
ANTON P ROOS	PUMP	IR	.30	08/21/1950	A 4740		K
<u>WHITE CLAY CREEK</u>							
S: 36 T: 31 R: 52W DAWES BOARD OF EDUCATIONAL LANDS & FUNDS	DODD RESERVOIR	ST	86.50	AF09/31/1961	A 9979		
S: 13 T: 31 R: 52W DAWES WILLIAM H DODD	HAZELTON CANAL	IR	.87	05/15/1894	D 475		
<u>DODD RESERVOIR</u>							
S: 13 T: 31 R: 52W DAWES WILLIAM H DODD	HAZELTON CANAL	SI		02/21/1964	A 10312	D-475	
WILLIAM H DODD	HAZELTON CANAL	SO		02/21/1964	A 10312		
<u>WHITE CLAY CREEK</u>							
S: 2 T: 31 R: 52W DAWES ROBERT H MCDOWELL	COOPER CANAL	IR	.66	06/22/1895	A 42		K
ROBERT H MCDOWELL	PUMP	IR	.05	06/22/1895	A 42 R	P-128	
S: 35 T: 32 R: 52W DAWES GORDON K & FRANCES MOORE	PUMP	IR	.83	06/22/1895	A 42 R	P-408	K
S: 02 T: 31 R: 52W DAWES ROBERT H MCDOWELL	MCDOWELL RESERVOIR	ST	23.89	AF01/22/1929	A 2063		
S: 35 T: 32 R: 52W DAWES ANTON P ROOS	MCFARLAND CANAL	IR	1.64	05/18/1891	D 960		

WATER RIGHTS DATA  
CLAIMS AND APPLICATION IN DOWNSTREAM ORDER  
DIVISION NO. 2D

SOURCE LOCATION APPROPRIATOR	CARRIER	USE	PROVI. GRANT CFS	DATE OF PRIORITY	DOCKET/ APPLI. NUMBER	ANNOA.	FT. NT.
<u>WHITE CLAY CREEK</u> S: 35 T: 31 R: 52W DAWES WHITE RIVER IRRIGATION COMPANY	WHITE RIVER CANAL	IR	1.00	12/31/1894	D 477		
<u>ENGLISH CREEK</u> S: 12 T: 31 R: 52W DAWES ROBERT H MCDOWELL ROBERT H MCDOWELL	MCDOWELL SYSTEM MCDOWELL LAKE NO. 1	IR ST	.87 36.22	10/24/1904 AF01/22/1929	A 772 A 2064		
S: 2 T: 31 R: 52W DAWES ROBERT H MCDOWELL ROBERT H MCDOWELL	MCDOWELL LAKE NO. 3 MCDOWELL LAKE NO. 3	ST SS	5.05 17.00	AF01/22/1929 AF10/17/1960	A 2064 A 9869	A-2064	
<u>SQUAW CREEK</u> S: 33 T: 31 R: 51W DAWES PINE RIDGE LAND COMPANY	PINE RIDGE PUMP NO. 1	IR	.12	09/18/1972	A 12743		
S: 12 T: 31 R: 52W DAWES ROBERT H MCDOWELL	SQUAW CREEK RESERVOIR	ST	200.00	AF10/03/1911	A 1132		
<u>SQUAW CREEK RESERVOIR</u> S: 12 T: 31 R: 52W DAWES ROBERT H MCDOWELL	SQUAW CREEK CANAL	SO		10/03/1911	A 1631		
<u>SQUAW CREEK</u> S: 36 T: 32 R: 52W DAWES GORDON K & FRANCES MOORE	COOPER CANAL	IR	2.29	05/08/1896	A 333		
<u>WHITE RIVER</u> S: 26 T: 32 R: 52W DAWES WHITNEY IRRIGATION DISTRICT DALE T & DONNA BROWN	WHITNEY RESERVOIR WHITNEY PIPE LINE	ST IR	10000.00 3.21	AF04/28/1921 05/02/1921	A 1603 A 1604		
WHITNEY IRRIGATION DISTRICT DALE T & DONNA BROWN DALE T & DONNA BROWN	WHITNEY PIPE LINE WHITNEY PIPE LINE WHITNEY PIPE LINE	IR IR IR	25.00 2.07 .41	11/07/1921 11/18/1921 04/26/1922	A 1625 A 1626 A 1660		HK
<u>WHITNEY RESERVOIR</u> S: 04 T: 32 R: 51W DAWES WHITNEY IRRIGATION DISTRICT	WHITNEY PIPE LINE	SI		04/28/1921	A 1787	A-1625	K
<u>WHITE RIVER</u> S: 26 T: 32 R: 52W DAWES WHITNEY IRRIGATION DISTRICT	BALDWIN RESERVOIR	SS	332.00	AF08/11/1936	A 2609	A-2608	
S: 19 T: 32 R: 51W DAWES SAMUEL W & VIRGINIA M PEDRICK ROLAND & JEAN E DRINKWALTER ROLAND & JEAN E DRINKWALTER SAMUEL W & VIRGINIA M PEDRICK SAMUEL W PEDRICK	RASHER CANAL RASHER CANAL RASHER CANAL RASHER CANAL RASHER CANAL	IR IR IR IR IR	1.14 .50 1.43 .11 .17	06/20/1894 05/23/1898 01/16/1900 05/23/1963 03/26/1979	D 467 A 456 A 534 A 10193 A 15440		
<u>HOOKER CREEK</u> S: 31 T: 32 R: 51W DAWES HELEN M BRITTON	ALCORN RESERVOIR	IS	1.01	11/17/1905	A 803		K
S: 30 T: 32 R: 51W DAWES MERLE MANSFIELD	SOUTHER RESERVOIR	ST	41.00	AF05/19/1951	A 4864		

WATER RIGHTS DATA  
CLAIMS AND APPLICATION IN DOWNSTREAM ORDER  
DIVISION NO. 2D

SOURCE LOCATION APPROPRIATOR	CARRIER	USE	PROVl. GRANT CFS	DATE OF PRIORITY	DOCKET/ APPLI. NUMBER	ANNOA. FT. NT.
<u>SOUTHER RESERVOIR</u> S: 30 T: 32 R: 51W DAWES MERLE D & MARJORIE A MANSFIELD	MANSFIELD CANALS 1-3	SI		04/06/1981	A 15829	A-15828
<u>PINE CREEK</u> S: 09 T: 31 R: 51W DAWES ROBERT J HAGEMAN	HAGEMAN RESERVOIR	ST	25.00	AF06/22/1951	A 4876	
<u>WHITE RIVER, TRIB. TO</u> S: 04 T: 31 R: 51W DAWES HOLLIS BETSON	BETSON CANAL	IR	.27	09/04/1962	A 10099	
<u>DRY CANYON</u> S: 33 T: 32 R: 51W DAWES AUGUSTA M BETSON ESTATE	BETSON CANAL	IR	1.00	03/22/1917	A 1481	
<u>COTTONWOOD CREEK, LITTLE, TRIB. TO</u> S: 08 T: 32 R: 53W SIOUX RALPH L SPEAS	SPEAS RESERVOIR	ST	14.00	AF09/08/1951	A 4905	
<u>WILLOW CREEK</u> S: 15 T: 32 R: 53W SIOUX WILLIAM H DODD	DUNLAP RESERVOIR	ST	16.00	AF11/05/1951	A 4917	
<u>DUNLAP RESERVOIR NO. 1</u> S: 15 T: 32 R: 53W SIOUX WILLIAM H DODD	DUNLAP CANAL	SO		11/05/1951	A 9981	
<u>COTTONWOOD CREEK, LITTLE</u> S: 13 T: 32 R: 53W SIOUX JOHN E & JANETT A WOHLERS	DODD-MCDOWELL RESERVOIR	ST	480.00	AF04/15/1913	A 1276	
<u>DODD-MCDOWELL RESERVOIR</u> S: 17 T: 32 R: 52W DAWES JOHN E & JANETT A WOHLERS	DODD-MCDOWELL CANAL	SO		04/15/1913	A 1571	
<u>COTTONWOOD CREEK, LITTLE</u> S: 18 T: 32 R: 52W DAWES LIMBACH, PRICE & PRICE HARRY P GOLDEN	STUART BROS. NORTH CANAL STUART BROS. SOUTH CANAL STUART BROS. SOUTH CANAL	IR IR IR	1.43 1.43 .36	06/10/1895 06/10/1895 12/21/1890	A 8 R A 8 R D 425 R	P-NONE P-220 P-NONE
<u>COTTONWOOD CREEK, LITTLE, TRIB. TO</u> S: 09 T: 32 R: 52W DAWES FRANK E DAHLHEIMER	PUMP	IR	1.04	02/13/1964	A 10307	
<u>COTTONWOOD CREEK, LITTLE</u> S: 04 T: 32 R: 52W DAWES FRANK E DAHLHEIMER	PUMP	IR	.64	02/13/1964	A 10306	
<u>SAND CREEK</u> S: 26 T: 33 R: 53W SIOUX EUGENE R STOVERN	DUNN CANAL	IR	1.43	01/14/1902	A 649	
S: 35 T: 33 R: 53W SIOUX EUGENE R STOVERN	DOBESH & JACKSON RES.	ST	41.60	AF12/22/1966	A 11002	
	BENDIX CANAL	IR	.57	11/19/1895	A 189	

WATER RIGHTS DATA  
CLAIMS AND APPLICATION IN DOWNSTREAM ORDER  
DIVISION NO. 2D

SOURCE LOCATION APPROPRIATOR	CARRIER	USE	PROVI. GRANT CFS	DATE OF PRIORITY	DOCKET/ APPLI. NUMBER	ANNOA. FT. NT.
<u>SAND CREEK</u> S: 35 T: 33 R: 53W SIOUX EUGENE R STOVERN, ET AL	BENDIX CANAL	IR	.71	05/27/1922	A 1669	
<u>SAND CREEK, TRIB. TO</u> S: 35 T: 33 R: 53W SIOUX EUGENE R STOVERN	NED PAINTER RESERVOIR	ST	49.60	AF11/17/1978	A 15363	
<u>PAINTER, NED, RESERVOIR</u> S: 35 T: 33 R: 53W SIOUX EUGENE R STOVERN	PUMP	SO		01/31/1979	A 15410	
<u>DRY DRAW</u> S: 12 T: 32 R: 53W SIOUX VERNON E & DELMA D BURTON	HEATH RESERVOIR	ST	200.00	AF02/07/1917	A 1475	
<u>HEATH RESERVOIR</u> S: 12 T: 32 R: 53W SIOUX VERNON E & DELMA D BURTON	HEATH CANAL	SO		02/07/1917	A 1612	
<u>SAXSON DRAW</u> S: 32 T: 33 R: 52W DAWES RICHARD T TURNBULL	HARRIS RESERVOIR	ST	7.00	AF09/29/1922	A 1689	
<u>HARRIS RESERVOIR</u> S: 32 T: 33 R: 52W DAWES RICHARD T TURNBULL	HARRIS CANAL	SO		09/29/1922	A 1996	
<u>SPRING CREEK</u> S: 20 T: 32 R: 52W DAWES MOODY & MOODY HEIRS	FORBES CANAL NO. 1	IR	.43	04/28/1902	A 663	
S: 13 T: 32 R: 52W DAWES GEORGE D & DONITA M LEELENG	MOZETER CANAL	IR	1.14	05/03/1888	D 1014	
S: 07 T: 32 R: 51W DAWES CLINTON E & KATHLEEN L STURDEVANT	SPRING CREEK CANAL NO. 1	IR	2.00	12/01/1894	D 473	
S: 07 T: 32 R: 51W DAWES CLINTON E & KATHLEEN L STURDEVANT	SPRING CREEK CANAL	IR	1.30	12/01/1894	A 2078	D-473 I
<u>COTTONWOOD CREEK, LITTLE</u> S: 09 T: 32 R: 51W DAWES DALE T & DONNA BROWN	SIMONS CANAL	IR	.77	02/12/1934	A 2363	
<u>WHITE RIVER, TRIB. TO</u> S: 10 T: 32 R: 51W DAWES FLOYD WRIGHT	WRIGHT RESERVOIR	ST	18.00	AF04/08/1946	A 3889	
<u>WHITE RIVER</u> S: 02 T: 32 R: 51W DAWES RICHARD L & DELORIS CHASEK	PUMP	IR	1.55	10/23/1979	A 15593	
S: 2 T: 32 R: 51W DAWES RICHARD L & DELORIS CHASEK	PUMP	IR	1.06	01/18/1982	A 16051	A-1625 D
S: 02 T: 32 R: 51W DAWES RICHARD L & DELORIS CHASEK	PUMP	IR	1.06	06/08/1981	A 15885	
S: 02 T: 32 R: 51W DAWES JOAN KOLLARS	PUMP	IR	1.10	04/20/1956	A 8499	
S: 01 T: 32 R: 51W DAWES VILLAGE OF WHITNEY	WHITNEY WATER SUPPLY	DO	2.00	08/28/1936	A 2627	

WATER RIGHTS DATA  
 CLAIMS AND APPLICATION IN DOWNSTREAM ORDER  
 DIVISION NO. 2D

SOURCE LOCATION APPROPRIATOR	CARRIER	USE	PROVI. GRANT CFS	DATE OF PRIORITY	DOCKET/ APPLI. NUMBER	ANNOA.	FT. NT.
<u>WHITE RIVER</u> S: 01 T: 32 R: 51W DAWES HOWARD-MCCAFFERTY COMPANY	PUMP	IR	.44	12/18/1952	A 5115		K
<u>ASH CREEK, WEST</u> S: 31 T: 31 R: 50W DAWES H W SNYDER	PUMP	IR	.06	09/22/1972	A 12744		
S: 14 T: 31 R: 51W DAWES ROBERT W & RUTH M ANDERSON	PUMP	IR	.09	12/24/1981	A 16042		
S: 11 T: 31 R: 51W DAWES PERRY A & MIMI L MOODY	PUMP	IR	.19	07/17/1973	A 12905		
S: 35 T: 32 R: 51W DAWES ASH PROPERTIES, INC	WEST ASH CREEK CANAL	IR	.80	07/04/1893	D 452	R P-NONE	
S: 33 T: 32 R: 51W DAWES LON R & CAROLYN LEMMON	WEST ASH CREEK CANAL	IR	.57	02/03/1898	A 434		
S: 35 T: 32 R: 51W DAWES ASH PROPERTIES, INC	WEST ASH CREEK CANAL	IR	1.31	01/06/1941	A 3362		
EARL A SOESTER	WEST ASH CREEK CANAL	IR	3.26	02/18/1954	A 5973	R	
<u>ASH CREEK, EAST, TRIB. TO</u> S: 08 T: 31 R: 50W DAWES GARRETT L & JOSEPHINE S HAMM	HAM FISH POND	ST	2.20	AF09/23/1969	A 11803		
<u>ASH CREEK, EAST</u> S: 32 T: 32 R: 50W DAWES CATHERINE H HAMM	BARRON CANAL	IR	1.14	07/01/1888	D 438		
HARRY NORMAN	NORMAN RESERVOIR	ST	776.00	AF08/22/1927	A 1953		
JACQUE H NORMAN	BARRON CANAL	IR	.89	08/15/1928	A 2024		
WILLARD L GETTLE JR	STUMPH CANAL	IR	.16	05/31/1880	D 447	R P-160	K
CATHERINE H HAMM ET AL	STUMPH CANAL	IR	.22	09/05/1892	D 1023.5		
CATHERINE H HAMM ET AL	STUMPH-OX YOKE CANAL	IR	.26	06/06/1931	A 2205		
<u>ASH CREEK, EAST, TRIB. TO</u> S: 30 T: 32 R: 50W DAWES WILLARD L GETTLE JR	IVINS RESERVOIR	ST	25.00	AF10/90/1950	A 4760		
<u>IVINS RESERVOIR</u> S: 30 T: 32 R: 50W DAWES WILLARD L GETTLE JR	IVINS CANAL	SO		10/90/1950	A 4948		K
<u>ASH CREEK, EAST</u> S: 19 T: 32 R: 50W DAWES H LARUE NORMAN	THOMAS CANAL	IR	1.00	12/17/1928	A 2057		
<u>ASH CREEK</u> S: 01 T: 32 R: 51W DAWES HOWARD-MCCAFFERTY COMPANY	PUMP	IR	.29	04/24/1953	A 5281		
<u>NORMAN RESERVOIR</u> S: 08 T: 32 R: 50W DAWES THOMAS L NORMAN	HARRY CANAL	SO		08/22/1927	A 2179		K

WATER RIGHTS DATA  
CLAIMS AND APPLICATION IN DOWNSTREAM ORDER  
DIVISION NO. 2D

SOURCE LOCATION APPROPRIATOR	CARRIER	USE	PROVI. GRANT CFS	DATE OF PRIORITY	DOCKET/ APPL. NUMBER	ANNOA.	FT. NT.
<u>INDIAN CREEK</u>							
S: 28 T: 32 R: 50W DAWES JACK B & MARY E HARTMAN	PUMP	IR	.26	07/20/1981	A 15944		
S: 16 T: 32 R: 50W DAWES CLIFFORD & LOIS BERGFELD	NORMAN CANAL	IR	.69	08/03/1921	A 1614		K
CLIFFORD & LOIS BERGFELD	NORMAN CANAL	IR	.67	01/17/1923	A 1704		K
VIRGIL L & BETTY M NORMAN	NORMAN CANAL	IR	1.28	08/18/1927	A 1952		
<u>COTTONWOOD CREEK, BIG, TRIB. TO</u>							
S: 35 T: 34 R: 53W SIOUX EARL L NORMAN	NORMAN RESERVOIR NO. 1	ST	150.00	AF07/06/1942	A 3580		
<u>NORMAN RESERVOIR NO. 1</u>							
S: 35 T: 34 R: 53W SIOUX EARL L NORMAN	NORMAN CANAL NO. 1	SO		04/27/1953	A 5290	RES NO. 2	
<u>COTTONWOOD CREEK, BIG, TRIB. TO</u>							
S: 10 T: 33 R: 53W SIOUX BERNARD L NORMAN	NORMAN RESERVOIR NO. 3	ST	170.00	AF02/16/1959	A 9689		
S: 02 T: 33 R: 53W SIOUX EARL L NORMAN	NORMAN RESERVOIR NO. 2	ST	935.00	AF01/08/1952	A 4930		
<u>NORMAN RESERVOIR NO. 2</u>							
S: 02 T: 33 R: 53W SIOUX EARL L NORMAN	NORMAN CANAL NO. 2	SO		04/27/1953	A 5290	RES NO. 1	
<u>COTTONWOOD CREEK, BIG</u>							
S: 31 T: 34 R: 52W DAWES LLOYD MOODY	MOODY RESERVOIR NO. 1	ST	265.40	AF01/29/1981	A 15759		
<u>MOODY RESERVOIR NO. 1</u>							
S: 29 T: 34 R: 52W DAWES LLOYD MOODY	PUMP	SO		09/28/1981	A 16000		
<u>INDIAN TREE CREEK</u>							
S: 31 T: 34 R: 52W DAWES LLOYD MOODY	MOODY RESERVOIR NO. 2	ST	80.50	AF09/28/1981	A 16001		
<u>MOODY RESERVOIR NO. 2</u>							
S: 31 T: 34 R: 52W DAWES LLOYD MOODY	MOODY CANALS 3,4,5	SI		05/28/1982	A 16111	A-3536	
LLOYD MOODY	MOODY CANALS 3,4,5	SI		05/28/1982	A 16111	A-16000	
LLOYD MOODY	MOODY CANALS 3,4,5	SO		05/28/1982	A 16111		
<u>INDIAN TREE CREEK</u>							
S: 31 T: 34 R: 52W DAWES LLOYD MOODY	HAWK NEST RESERVOIR	ST	17.00	AF12/08/1941	A 3537		
S: 32 T: 34 R: 52W DAWES LLOYD MOODY	MOODY CANAL	IR	.74	12/08/1941	A 3536		
<u>HAWK NEST RESERVOIR</u>							
S: 32 T: 34 R: 52W DAWES LLOYD MOODY	MOODY CANAL NO. 1	SI		12/08/1941	A 3818	A-3536	



WATER RIGHTS DATA  
CLAIMS AND APPLICATION IN DOWNSTREAM ORDER  
DIVISION NO. 2D

SOURCE LOCATION APPROPRIATOR	CARRIER	USE	PROVI. GRANT CFS	DATE OF PRIORITY	DOCKET/ APPLI. NUMBER	ANNOA.	FT. NT.
<u>COTTONWOOD CREEK, BIG, TRIB. TO</u> S: 29 T: 34 R: 52W DAWES LLOYD MOODY	MOODY RESERVOIR	ST	143.00	AF09/26/1952	A 5037		
<u>NORTH DRAW RESERVOIR</u> S: 33 T: 34 R: 52W DAWES LLOYD MOODY	MOODY CANAL NO. 2	SO		12/08/1941	A 3819		
<u>COTTONWOOD CREEK, BIG</u> S: 20 T: 33 R: 51W DAWES BENJAMIN C & CHARLS FERGUSON	PUMP	IR	3.53	08/13/1976	A 14395		
<u>DRY CREEK</u> S: 15 T: 33 R: 51W DAWES LOUIS BAUER	PILSTER RESERVOIR	ST	362.50	AF08/11/1936	A 2608		
S: 18 T: 33 R: 50W DAWES WHITNEY IRRIGATION DISTRICT	BALDWIN RESERVOIR	ST	332.00	AF08/11/1936	A 2608		
<u>WHITE RIVER</u> S: 26 T: 33 R: 50W DAWES REITA M JONES	HAGEMAN CANAL	IR	1.14	10/18/1928	A 2046		
S: 24 T: 33 R: 50W DAWES BOYD A & WILLIAM J CUCKLER	PUMP	IR	3.61	08/28/1953	A 5517		
<u>TRUNK BUTTE CREEK</u> S: 35 T: 32 R: 50W DAWES ROBERT C & ANNABELLE H CARNAHAN	PUMP	IR	2.58	07/19/1956	A 8678		
<u>TRUNK BUTTE CREEK, TRIB. TO</u> S: 36 T: 33 R: 50W DAWES BOARD OF EDUCATIONAL LANDS & FUNDS	WHITE RESERVOIR NO. 1	ST	8.00	AF12/03/1956	A 9013		
<u>TRUNK BUTTE CREEK</u> S: 25 T: 33 R: 50W DAWES BOYD A & WILLIAM J CUCKLER	PUMP	IR	.40	05/29/1962	A 10068		
<u>WHITE RIVER</u> S: 30 T: 33 R: 49W DAWES VERIL C LOGAN	PUMP	IR	.64	12/07/1939	A 3038		
<u>DEAD HORSE CREEK</u> S: 20 T: 32 R: 49W DAWES FREDERICK R GRANTHAM	PUMP	IR	.60	11/05/1952	A 5065		K
S: 32 T: 33 R: 49W DAWES RICHARD SCHMECHEL	PUMP	IR	.03	09/24/1951	A 4911		K
ROBERT D HAWTHORNE	PUMP	IR	.76	01/19/1960	A 9790		
ROBERT, NELLIE & WILLIAM HAWTHORNE	PUMP NO. 1	IR	.56	04/06/1904	A 749 R P-306		
S: 31 T: 33 R: 49W DAWES ROBERT, NELLIE & WILLIAM HAWTHORNE	PUMP NO. 2	IR	.44	04/06/1904	A 749 R P-306		
S: 30 T: 33 R: 49W DAWES ROBERT, NELLIE & WILLIAM HAWTHORNE	PUMP	IR	.95	04/06/1904	A 749 R P-246		
ROBERT, NELLIE & WILLIAM HAWTHORNE	PUMP	IR	.55	06/15/1928	A 2021 R P-281		
ROBERT, NELLIE & WILLIAM HAWTHORNE	PUMP	IR	1.48	01/10/1951	A 4786		

WATER RIGHTS DATA  
CLAIMS AND APPLICATION IN DOWNSTREAM ORDER  
DIVISION NO. 2D

SOURCE LOCATION APPROPRIATOR	CARRIER	USE	PROVI. GRANT CFS	DATE OF PRIORITY	DOCKET/ APPLI. NUMBER	ANNOA.	FT. NT.
<u>WHITE RIVER</u>							
S: 19 T: 33 R: 49W DAWES JOHN & JEAN SCHUHMACHER	PUMP	IR	.76	03/20/1962	A 10033		
JOHN & JEAN SCHUHMACHER	PUMP	IR	2.14	07/07/1950	A 4720		
JOHN & JEAN SCHUHMACHER	PUMP	IR	.62	04/02/1951	A 4835		
JOHN & JEAN SCHUHMACHER	CISTERN	ST	.16	AF04/02/1940	A 3129		
<u>WHITE RIVER, TRIB. TO</u>							
S: 18 T: 33 R: 49W DAWES JIMMIE D FOX	FOX RESERVOIR	ST	21.00	AF02/11/1960	A 9793		
<u>WHITE RIVER</u>							
S: 17 T: 33 R: 49W DAWES MIKE & JOHN SCHUMACHER	PUMP	IR	1.85	06/10/1981	A 15887		
<u>CHADRON CREEK</u>							
S: 31 T: 32 R: 48W DAWES GAME & PARKS COMMISSION	CHADRON STATE PARK LAKE	ST	10.00	AF04/17/1928	A 2007		
S: 18 T: 32 R: 48W DAWES CITY OF CHADRON	CHADRON RESERVOIR NO. 2	ST	143.00	AF07/19/1960	A 9842		
CITY OF CHADRON	CHADRON WATER WORKS	DO	1.00	12/31/1888	D 1022		
CITY OF CHADRON	CHADRON WATER WORKS	DO	4.50	04/08/1920	A 1583		
S: 13 T: 32 R: 49W DAWES JOSEPH F & JEAN A O'ROURKE	PUMP	IR	.77	03/03/1976	A 14076		
S: 01 T: 32 R: 49W DAWES GEORGE T PFISTER	PUMP	IR	1.11	09/07/1961	A 9975		
S: 02 T: 32 R: 49W DAWES GEORGE T PFISTER	PUMP	IR	.30	01/28/1969	A 11626		
S: 31 T: 33 R: 48W DAWES DAWES COUNTY HISTORICAL SOCIETY, INC	PUMP	IR	.02	10/14/1966	A 10970		
S: 22 T: 33 R: 49W DAWES LEONARD D ELWESS	PUMP	IR	4.26	07/23/1974	A 13094		
<u>CHADRON CREEK, TRIB. TO</u>							
S: 23 T: 33 R: 49W DAWES FLORINE MAYFIELD	MAYFIELD RESERVOIR	ST	73.00	AF10/19/1949	A 4526		
<u>MAYFIELD RESERVOIR</u>							
S: 23 T: 33 R: 49W DAWES FLORINE MAYFIELD	MAYFIELD CANAL	SO		10/19/1949	A 4629		
<u>CHADRON CREEK</u>							
S: 15 T: 33 R: 49W DAWES MIKE SCHUHMACHER	PUMP	IR	1.56	09/18/1975	A 13815		
S: 10 T: 22 R: 49W DAWES ALLEN D RASMUSSEN	PUMP	IR	.47	02/22/1983	A 16173		
<u>LONE TREE CREEK</u>							
S: 14 T: 34 R: 52W DAWES CORMAN RANCHES & FARMS, INC	MCMEEKIN RESERVOIR	ST	109.00	07/05/1952	A 4985		

WATER RIGHTS DATA  
CLAIMS AND APPLICATION IN DOWNSTREAM ORDER  
DIVISION NO. 2D

SOURCE LOCATION APPROPRIATOR	CARRIER	USE	PROVI. GRANT CFS	DATE OF PRIORITY	DOCKET/ APPLI. NUMBER	ANNOA.	FT. NT.
<u>MCMEEKIN RESERVOIR</u> S: 14 T: 34 R: 52W DAWES GORMAN RANCHES & FARMS, INC	MCMEEKIN CANAL	SO		07/05/1952	A 5315		
<u>LONE TREE CREEK</u> S: 22 T: 34 R: 51W DAWES VINCENT J KIRBY	BAUER'S LONE TREE RES.	ST	208.00	AF09/23/1953	A 5597		
<u>BAUER'S LONE TREE RESERVOIR</u> S: 22 T: 34 R: 51W DAWES VINCENT J KIRBY	BAUER'S LONE TREE CANAL	SO		09/23/1953	A 6916		
<u>LONE TREE CREEK, TRIB. TO</u> S: 10 T: 34 R: 51W DAWES LOUIS BAUER	BAUER RESERVOIR	ST	96.00	AF12/21/1949	A 4553		
<u>MESSENGER CREEK, TRIB. TO</u> S: 31 T: 35 R: 50W DAWES GLEN SNOOK	SNOOK RESERVOIR	ST	30.00	AF04/17/1950	A 4643		
<u>LONE TREE CREEK, TRIB. TO</u> S: 05 T: 33 R: 49W DAWES GUS BENTHACK	BENTHACK RESERVOIR	ST	13.00	AF05/12/1950	A 4676		
<u>SPRING CREEK</u> S: 24 T: 33 R: 49W DAWES JOHN F HAWLEY	HAWLEY PIPELINE	IR	.37	06/09/1976	A 14262		
S: 11 T: 33 R: 49W DAWES CHARLES W MCCANCE	PUMP	IR	2.57	08/14/1975	A 13736		
CHARLES W MCCANCE	PUMP	IR	1.69	10/11/1978	A 15348		
S: 03 T: 33 R: 49W DAWES CHARLES W MCCANCE	SPRING CREEK RESERVOIR	ST	201.69	AF08/04/1975	A 13706		
<u>SPRING CREEK RESERVOIR</u> S: 03 T: 33 R: 49W DAWES CHARLES W MCCANCE	PUMP	SI		08/29/1978	A 15334	A-13736	
CHARLES W MCCANCE	PUMP	SI		08/29/1978	A 15334	A-15348	
<u>WHITE RIVER</u> S: 34 T: 34 R: 49W DAWES CHARLES W MCCANCE	PUMP	IR	2.42	08/29/1978	A 15333		
S: 27 T: 34 R: 49W DAWES DONALD GORR	PUMP	IR	3.39	01/11/1949	A 4420		
S: 26 T: 34 R: 49W DAWES JOE SCHOMMER	PUMP	IR	2.09	06/30/1952	A 4983		
JOE J & MARY L SCHOMMER	PUMP	IR	1.31	11/24/1939	A 3030		
S: 24 T: 34 R: 49W DAWES JOE J & MARY L SCHOMMER	SCHWABE CANAL	IR	.26	03/19/1906	A 815		
S: 25 T: 34 R: 49W DAWES JOE J & MARY L SCHOMMER	PUMP	IR	4.93	04/28/1954	A 6247		
<u>WHITE RIVER, TRIB. TO</u> S: 24 T: 34 R: 49W DAWES JOE J & MARY L SCHOMMER	MORRIS RESERVOIR	ST	65.00	AF01/17/1961	A 9880		

WATER RIGHTS DATA  
CLAIMS AND APPLICATION IN DOWNSTREAM ORDER  
DIVISION NO. 2D

SOURCE LOCATION APPROPRIATOR	CARRIER	USE	PROVI. GRANT CFS	DATE OF PRIORITY	DOCKET/ APPLI. NUMBER	ANNOA. FT.	FT. NT.
<u>MORRIS RESERVOIR</u>							
S: 24 T: 34 R: 49W DAWES JOE J & MARY L SCHOMMER	MORRIS CANAL	SI		01/17/1961	A 9998	A-815	
JOE J & MARY L SCHOMMER	MORRIS CANAL	SI		01/17/1961	A 9998	A-3030	
JOE J & MARY L SCHOMMER	MORRIS CANAL	SI		01/17/1961	A 9998	A-6247	
JOE J & MARY L SCHOMMER	MORRIS CANAL	SO		01/17/1961	A 9998		
<u>WHITE RIVER</u>							
S: 19 T: 34 R: 48W DAWES BARTLETT & SONS	BARTLETT CANAL	IR	.30	09/08/1932	A 2285		
<u>RUSH CREEK</u>							
S: 10 T: 34 R: 49W DAWES HELEN B PLACE	BRADDOCK CANAL	IR	3.00	05/04/1903	A 706		
<u>MADDEN CREEK</u>							
S: 22 T: 35 R: 49W DAWES EDWARD W & KATHLEEN VOSS	ERNEST CANAL	IR	3.71	02/20/1911	A 1061		
S: 36 T: 34 R: 48W DAWES HAROLD FEATHERNGILL	ORMESHER CANAL	IR	3.74	03/24/1960	A 9804		
<u>BORDEAUX CREEK, BIG, TRIB. TO</u>							
S: 23 T: 32 R: 48W DAWES HENRY SPALDING	PINE SPRINGS RESERVOIR	ST	2.00	AF11/03/1950	A 4761		
<u>BORDEAUX CREEK, BIG</u>							
S: 24 T: 33 R: 48W DAWES MUSEUM ASSOCIATION OF THE AMERICAN FRONTIER	PUMP	IR	.02	01/25/1955	A 7043		
S: 23 T: 33 R: 48W DAWES GILBERT D & LINDA K NITSCH	BASS NURSERY CANAL	IR	.99	04/11/1946	A 3891		K
S: 14 T: 33 R: 48W DAWES VERNER BASS ESTATE	PUMP NO. 2	IR	.03	07/07/1933	A 2328		
VERNER BASS ESTATE	PUMP	IR	.10	07/24/1930	A 2151		
S: 15 T: 33 R: 48W DAWES DONALD A & BETTY J BALFANY	PUMP	IR	1.72	08/11/1952	A 5008		
S: 10 T: 33 R: 48W DAWES EDGAR MEISTER	PUMP	IR	1.40	10/07/1953	A 5631		
EDGAR G & SHIRLEY M MEISTER	PUMP	IR	.33	04/08/1981	A 15835		
S: 03 T: 33 R: 48W DAWES EDGAR, SHIRLEY, DAVID & DAWN MEISTER	PUMP	IR	2.70	01/13/1953	A 5129		
<u>BORDEAUX CREEK, LITTLE</u>							
S: 30 T: 33 R: 47W DAWES GORDON REDFERN	PUMP	IR	2.01	11/19/1956	A 8984		K
S: 33 T: 33 R: 47W DAWES FERRET EXPLORATION COMPANY, INC	PUMP	DO		03/07/1984	A 16279		*
S: 11 T: 33 R: 48W DAWES EDGAR MEISTER	PUMP	IR	2.27	02/03/1956	A 8345		
EDGAR G & SHIRLEY M MEISTER	PUMP	IR	.85	04/08/1981	A 15836		

See footnotes and use definitions on page 54.

WATER RIGHTS DATA  
CLAIMS AND APPLICATION IN DOWNSTREAM ORDER  
DIVISION NO. 20

SOURCE LOCATION APPROPRIATOR	CARRIER	USE	PROVI. GRANT CFS	DATE OF PRIORITY	DOCKET/ APPLI. NUMBER	ANNOA.	FT. NT.
<u>BORDEAUX CREEK, BIG</u>							
S: 34 T: 34 R: 48W DAWES							
DUANE H & ELIZABETH E SCHRACK	PUMP	IR	.16	09/12/1924	A 1748	R P-323	
DUANE H & ELIZABETH E SCHRACK	PUMP	IR	.39	06/10/1955	A 7648		
ROBERT I MARSHALL	PUMP	IR	.43	08/04/1953	A 5447		
S: 28 T: 34 R: 48W DAWES							
WAYMANN WILD	PUMP	IR	1.62	03/23/1981	A 15796		
S: 21 T: 34 R: 48W DAWES							
DEAN V REDFERN	PUMP	IR	1.71	04/04/1957	A 9428		
S: 16 T: 34 R: 48W DAWES							
RAYMOND L TRENKLE ET AL	PUMP	IR	.21	11/16/1937	A 2801		
S: 09 T: 34 R: 48W DAWES							
BERTHA O'DONNELL	PUMP	IR	3.55	03/10/1953	A 5202		
BERTHA O'DONNELL	O'DONNELL CANAL	IR	.14	01/17/1898	A 432		
BERTHA O'DONNELL	O'DONNELL CANAL	IR	.63	09/22/1928	A 2036		
<u>WHITE RIVER</u>							
S: 09 T: 34 R: 48W DAWES							
PEDDICORD CATTLE CO., INC	PUMPS	IR	1.19	02/23/1951	A 4805		K
S: 10 T: 34 R: 48W DAWES							
PEDDICORD CATTLE CO., INC	PUMPS	IR	1.22	05/15/1957	A 9498		K
S: 1 T: 34 R: 48W DAWES							
CURTIS V BACH	PUMP	IR	1.67	06/15/1981	A 15892		
S: 5 T: 34 R: 47W DAWES							
RAYMOND J & DORIS SCHILD	PUMP	IR	3.00	06/25/1981	A 15902		
S: 10 T: 34 R: 48W DAWES							
PEDDICORD CATTLE CO., INC	PUMP	IR	.05	10/01/1973	A 12949		K
S: 05 T: 34 R: 47W DAWES							
H C JONES	PUMP	IR	.04	01/10/1947	A 4021		K
<u>WHITE RIVER, TRIB. TO</u>							
S: 31 T: 35 R: 47W DAWES							
H C JONES	JONES RESERVOIR	ST	29.10	AF04/24/1962	A 10047		
H C JONES	JONES CANAL	IR	1.14	04/24/1962	A 10048		
<u>JONES RESERVOIR</u>							
S: 31 T: 35 R: 47W DAWES							
H C JONES	JONES CANAL	SI		11/26/1962	A 10125	A-10048	
H C JONES	JONES CANAL	SO		11/26/1962	A 10125		
<u>ALKALI CREEK</u>							
S: 22 T: 35 R: 48W DAWES							
HAROLD C BOWEN	ORMESHER CORNER RESERVOIR	ST	36.00	AF02/17/1961	A 9889		
<u>BEAVER CREEK</u>							
S: 34 T: 33 R: 46W SHERIDAN							
EDWARD F KADLECEK	KADLECEK RESERVOIR	ST	70.00	AF06/30/1954	A 6400		
S: 32 T: 34 R: 46W SHERIDAN							
JACK CHASEK	PUMP	DO	.02	06/04/1982	A 16118		

WATER RIGHTS DATA  
CLAIMS AND APPLICATION IN DOWNSTREAM ORDER  
DIVISION NO. 2D

SOURCE LOCATION APPROPRIATOR	CARRIER	USE	PROVI. GRANT CFS	DATE OF PRIORITY	DOCKET/ APPLI. NUMBER	ANNOA.	FT. NT.
<u>BEAVER CREEK, LITTLE</u>							
S: 33 T: 34 R: 46W SHERIDAN LESTER A LUNDY	LUNDY RESERVOIR	ST	222.00	AF02/27/1950	A 4608		
LESTER A LUNDY	LUNDY RESERVOIR	SS	47.00	AF09/13/1954	A 6686	A-4608	A
<u>LUNDY RESERVOIR</u>							
S: 33 T: 34 R: 46W SHERIDAN LESTER A LUNDY	LUNDY CANAL	SO		09/13/1954	A 6697		
<u>BEAVER CREEK, LITTLE</u>							
S: 28 T: 34 R: 46W SHERIDAN RALPH C & WENDY A REEVES	PUMP	IR	.03	01/15/1952	A 4933		K
RALPH C & WENDY A REEVES	REEVES RESERVOIR	ST	.50	AF02/09/1953	A 5154		
MARVIN L & JEAN M RUCKER	PUMP	DO	.03	06/03/1982	A 16117		
<u>BEAVER CREEK</u>							
S: 28 T: 34 R: 46W SHERIDAN RALPH C & WENDY A REEVES	PUMPS	IR	.14	01/15/1952	A 4932		K
S: 20 T: 34 R: 46W SHERIDAN TONY & FLORENCE CHASEK	PUMP	IR	3.19	03/20/1981	A 15795		
S: 18 T: 34 R: 46W SHERIDAN ROBERT W ISHAM	ISHAM RESERVOIR	ST	435.00	AF11/24/1952	A 5081		
S: 34 T: 35 R: 47W DAWES HENRY & PEGUES	LOCKLER CANAL	IR	1.83	09/15/1892	D 1017		
HENRY & PEGUES	LOCKLER CANAL	IR	.49	09/19/1928	A 2034		
<u>WHITE CLAY CREEK</u>							
S: 23 T: 34 R: 45W SHERIDAN DICK H LEHMAN	PUMPS	IR	1.47	06/07/1961	A 9943		
S: 01 T: 34 R: 45W SHERIDAN JAMES F TALBOT	PUMP	IR	2.40	02/21/1957	A 9238		
<u>LARABEE CREEK, TRIB. TO</u>							
S: 17 T: 33 R: 43W SHERIDAN THOMAS W SCOTT	SCOTT RESERVOIR	ST	3.00	AF04/19/1951	A 4848		
<u>LARABEE CREEK</u>							
S: 06 T: 33 R: 43W SHERIDAN FORNEY & HOLLSTEIN	ROBINS RESERVOIR	ST	3.17	AF10/15/1963	A 10253		
S: 36 T: 34 R: 44W SHERIDAN BOARD OF EDUCATIONAL LANDS & FUNDS	PUMP	IR	.52	08/06/1956	A 8723		
S: 17 T: 34 R: 44W SHERIDAN C E WILLIAMS	PUMP	IR	1.97	08/05/1954	A 6564		
S: 08 T: 34 R: 44W SHERIDAN C E WILLIAMS	PUMP	IR	1.64	02/18/1963	A 10146		
S: 8 T: 34 R: 44W SHERIDAN C E WILLIAMS	PUMP	IR	.71	05/26/1981	A 15877		
<u>WHITE CLAY CREEK</u>							
S: 01 T: 34 R: 45W SHERIDAN GEORGIA HOTZ	PUMP	IR	1.63	09/24/1951	A 4912		

See footnotes and use definitions on page 54.

WATER RIGHTS DATA  
CLAIMS AND APPLICATION IN DOWNSTREAM ORDER  
DIVISION NO. 20

SOURCE LOCATION APPROPRIATOR	CARRIER	USE	PROVI. GRANT CFS	DATE OF PRIORITY	DOCKET/ APPLI. NUMBER	ANNOA.	FT. NT.
<u>WHITE CLAY CREEK</u>							
S: 36 T: 35 R: 45W SHERIDAN							
CHARLES J & MARGIE L HINN	PUMP	IR	1.50	09/08/1953	A 5551		
KEITH E & CAROL R KROTZ	PUMP	IR	1.16	02/28/1951	A 4813		
CHARLES J & MARGIE L HINN	PUMP	IR	.91	07/05/1979	A 15513		
KEITH E & CAROL R KROTZ	PUMP	IR	.19	03/26/1934	A 2369		
S: 25 T: 35 R: 45W SHERIDAN							
DONALD M & CLIFFORD U BARTH	PUMP	IR	.68	11/26/1956	A 8999		
<u>PATTON CREEK</u>							
S: 32 T: 35 R: 44W SHERIDAN							
CLAUDE H GREENWOOD HEIRS	PUMP	IR	.18	03/14/1938	A 2845		K
<u>WHITE CLAY CREEK</u>							
S: 25 T: 35 R: 45W SHERIDAN							
NORA T & WALTER J STOUT	PUMP	IR	1.19	10/11/1956	A 8896		
NORA T & WALTER J STOUT	PUMP	IR	1.14	06/30/1961	A 9947		
<u>HAY CREEK</u>							
S: 19 T: 35 R: 34W CHERRY							
PAUL J BASS	JOHNSON CANAL	IR	.50	06/21/1940	A 3187		

WATER RIGHTS DATA  
CLAIMS AND APPLICATION IN DOWNSTREAM ORDER  
DIVISION NO. 2E

SOURCE LOCATION APPROPRIATOR	CARRIER	USE	PROV. GRANT CFS	DATE OF PRIORITY	DOCKET/ APPL. NUMBER	ANNOA.	FT. NT.
<u>HAT CREEK, WEST</u>							
S: 16 T: 32 R: 55W SIOUX MABEL F THAYER	WEST HAT CREEK CANAL	IR	.43	06/01/1880	D 553A		
MABEL F THAYER	WEST HAT CREEK CANAL	IR	.57	05/31/1886	D 553B		
<u>HAT CREEK</u>							
S: 26 T: 33 R: 55W SIOUX COFFEE & SON, INC	COFFEE CANAL	IR	4.29	09/01/1881	D 512		
<u>HAT CREEK, TRIB. TO</u>							
S: 4 T: 32 R: 55W SIOUX FRANK ZERBE	ZERBE RESERVOIR	ST	22.00	AF07/06/1940	A 3196		
<u>ZERBE RESERVOIR</u>							
S: 4 T: 32 R: 55W SIOUX FRANK ZERBE	ZERBE CANAL	SO		07/06/1940	A 3422		
<u>BODARC SPRINGS</u>							
S: 27 T: 33 R: 55W SIOUX KEITH & OLITA ZIMMERMAN	ZIMMERMAN RESERVOIR	ST	26.00	AF11/09/1950	A 4765		
<u>ZIMMERMAN RESERVOIR</u>							
S: 27 T: 33 R: 55W SIOUX KEITH & OLITA ZIMMERMAN	ZIMMERMAN CANAL NO. 3	SO		11/09/1950	A 4867		
<u>HAT CREEK</u>							
S: 23 T: 33 R: 55W SIOUX COFFEE & SON, INC	MILLER CANAL	IR	.37	05/19/1896	A 341		
S: 14 T: 33 R: 55W SIOUX COFFEE & SON, INC	COFFEE FLOOD CANAL	IR	5.36	10/22/1912	A 1236		
<u>BOGGY CREEK, MIDDLE</u>							
S: 18 T: 32 R: 54W SIOUX MATTHEW R HAAS	MARTEN CANAL	IR	.36	05/19/1896	A 342		
<u>BOGGY CREEK</u>							
S: 31 T: 33 R: 54W SIOUX GEORGE W & PHYLLIS WICKERSHAM	WICKERSHAM CANAL	IR	3.00	02/28/1903	A 701		
GEORGE W & PHYLLIS WICKERSHAM	WICKERSHAM CANAL	IR	.96	05/15/1931	A 2204		
GEORGE W & PHYLLIS WICKERSHAM	WICKERSHAM RES. NO. 2	ST	42.00	AF11/07/1951	A 4918		
DOROTHY J WICKERSHAM	WICKERSHAM RESERVOIR	ST	250.00	AF12/24/1930	A 2182		
<u>WICKERSHAM RESERVOIR</u>							
S: 30 T: 33 R: 54W SIOUX DOROTHY J WICKERSHAM	WICKERSHAM CANAL	SO		12/24/1930	A 2203		
<u>BOGGY CREEK, WEST</u>							
S: 11 T: 32 R: 55W SIOUX NELLIE SERRES	HILL CANAL	IR	.86	01/20/1908	A 886		
S: 2 T: 32 R: 55W SIOUX CHARLES HOLMGREN	EBERSPECHER RES. NO. 2	ST	66.00	AF04/11/1950	A 4639		
<u>EBERSPECHER RESERVOIR NO. 2</u>							
S: 2 T: 32 R: 55W SIOUX CHARLES HOLMGREN	EBERSPECHER CANAL	SO		04/11/1950	A 4903		



WATER RIGHTS DATA  
CLAIMS AND APPLICATION IN DOWNSTREAM ORDER  
DIVISION NO. 2E

SOURCE LOCATION APPROPRIATOR	CARRIER	USE	PROVI. GRANT CFS	DATE OF PRIORITY	DOCKET/ APPL. NUMBER	ANNOA.	FT. NT.
<u>SOW BELLY CREEK, TRIB. TO</u>							
S: 24 T: 32 R: 56W SIOUX EFFIE LUNDY	LUNDY RESERVOIR	ST	3.00	AF04/17/1946	A 3894		
<u>SOW BELLY CREEK</u>							
S: 7 T: 32 R: 55W SIOUX WINDAC CORPORATION	OLD SOW BELLY CANAL	IR	3.00	06/01/1887	D 533		
WINDAC CORPORATION	NEW SOW BELLY CANAL	IR	.47	06/03/1953	A 5343		
WINDAC CORPORATION	SCHAEFER RESERVOIR NO. 1	ST	54.30	AF02/27/1933	A 2306		
WINDAC CORPORATION	SCHAEFER RESERVOIR NO. 2	ST	32.10	AF02/27/1933	A 2306		
<u>SCHAEFER RESERVOIRS 1-2</u>							
S: 5 T: 32 R: 55W SIOUX WINDAC CORPORATION	LEONARD CANALS 1 AND 2	SO		02/27/1933	A 3557		
<u>SOW BELLY CREEK</u>							
S: 5 T: 32 R: 55W SIOUX WILLIAM SCHAEFER	ANDREWS RESERVOIR	ST	42.00	AF03/26/1935	A 2530		
<u>ANDREWS RESERVOIR</u>							
S: 5 T: 32 R: 55W SIOUX WILLIAM SCHAEFER	ANDREWS CANAL	SO		03/26/1935	A 2558		
WILLIAM SCHAEFER	ANDREWS CANAL	SO		03/26/1935	A 4464		
WILLIAM SCHAEFER	PUMP	SO		03/26/1935	A 9815		
<u>SOW BELLY CREEK</u>							
S: 5 T: 32 R: 55W SIOUX WILLIAM SCHAEFER	PUMP	IR	.72	08/05/1969	A 11760		
WILLIAM SCHAEFER	SCHAEFER RESERVOIR	ST	17.30	AF11/07/1972	A 12762		
S: 34 T: 33 R: 55W SIOUX EMERY ZIMMERMAN	ZIMMERMAN CANAL	IR	.71	01/11/1900	A 532		
EMERY ZIMMERMAN ET AL	ZIMMERMAN CANAL	IR	.61	01/17/1951	A 4790		
KEITH & OLITA ZIMMERMAN	ZIMMERMAN CANAL	IR	.91	10/03/1961	A 9988		
S: 27 T: 33 R: 55W SIOUX KEITH & OLITA ZIMMERMAN	ZIMMERMAN RESERVOIR	ST	26.00	AF10/18/1977	A 15127		
<u>SPRING CREEK</u>							
S: 7 T: 32 R: 55W SIOUX WINDAC CORPORATION	SPRING CREEK RESERVOIR	ST	26.00	AF09/06/1951	A 4904		
<u>SPRING CREEK RESERVOIR NO. 3</u>							
S: 7 T: 32 R: 55W SIOUX WINDAC CORPORATION	SPRING CREEK CANALS 1 & 2	SI		09/06/1951	A 4996	D-532	
WINDAC CORPORATION	SPRING CREEK CANALS 1 & 2	SO		09/06/1951	A 4996		
<u>SPRING CREEK</u>							
S: 7 T: 32 R: 55W SIOUX WINDAC CORPORATION	SPRING CREEK CANAL	IR	.29	06/01/1893	D 532		
S: 6 T: 32 R: 55W SIOUX BRUCE & MERRIL QUINTARD	CRYSTAL LAKE RESERVOIR	ST	80.00	AF08/22/1927	A 1954		
BRUCE & MERRIL QUINTARD	CRYSTAL LAKE RESERVOIR	SS	53.00	AF11/03/1953	A 5705	A-1954	A
BRUCE & MERRIL QUINTARD	HALL SPRING CANAL	IR	.57	03/26/1889	D 550		

WATER RIGHTS DATA  
CLAIMS AND APPLICATION IN DOWNSTREAM ORDER  
DIVISION NO. 2E

SOURCE LOCATION APPROPRIATOR	CARRIER	USE	PROVI. GRANT CFS	DATE OF PRIORITY	DOCKET/ APPLI. NUMBER	ANNOA. FT. NT.
<u>CRYSTAL LAKE RESERVOIR</u>						
S: 6 T: 32 R: 55W SIOUX BRUCE & MERRIL QUINTARD	CRYSTAL LAKE CANAL	SO		08/22/1927	A 2286	
BRUCE & MERRIL QUINTARD	CRYSTAL LAKE CANAL NO. 2	SO		08/26/1955	A 8035	
<u>SOW BELLY CREEK</u>						
S: 21 T: 33 R: 55W SIOUX LOREN ZERBE	MONTGOMERY CANAL	IR	1.00	12/01/1890	D 559	
<u>JORDAN DRAW</u>						
S: 32 T: 33 R: 55W SIOUX QUINTARD & JORDAN	DAN JORDAN RESERVOIR	ST	200.00	AF02/20/1929	A 2071	
<u>JORDAN D. RESERVOIR</u>						
S: 32 T: 33 R: 55W SIOUX QUINTARD & JORDAN	DAN JORDAN CANAL	SO		02/20/1929	A 2072	
<u>PRAIRIE DOG CREEK</u>						
S: 35 T: 33 R: 56W SIOUX SHALIMAR RANCH, INC	SCHILT-PRAIRIE DOG CANAL	IR	1.14	05/31/1886	D 508	
S: 26 T: 33 R: 56W SIOUX SHALIMAR RANCH, INC	LITTLE RED RESERVOIR	ST	149.00	AF11/25/1959	A 9774	
<u>LITTLE RED CREEK</u>						
S: 34 T: 33 R: 56W SIOUX MARY E GRIMM	ZERBST CANAL	IR	.90	04/03/1928	A 2003	
S: 26 T: 33 R: 56W SIOUX SHALIMAR RANCH, INC	LITTLE RED RESERVOIR	ST	48.00	AF10/06/1959	A 9768	
<u>PRAIRIE DOG CREEK</u>						
S: 25 T: 33 R: 56W SIOUX SHALIMAR RANCH, INC	ZERBST CANAL	IR	.14	05/01/1893	D 551	
SHALIMAR RANCH, INC	PLUNKETT RESEKVOIR	ST	110.00	AF09/18/1928	A 2031	
<u>PLUNKETT RESERVOIR</u>						
S: 25 T: 33 R: 56W SIOUX SHALIMAR RANCH, INC	PLUNKETT CANAL	SO		09/18/1928	A 2070	
<u>PRAIRIE DOG CREEK</u>						
S: 25 T: 33 R: 56W SIOUX SHALIMAR RANCH, INC	PLUNKETT CANAL	IR	1.34	06/24/1944	A 3737	
SHALIMAR RANCH, INC	PLUNKETT CANAL	IR	.36	06/14/1945	A 3842	
<u>CEDAR CREEK</u>						
S: 10 T: 32 R: 56W SIOUX OLA MAE GROTE	VALDEZ CANAL	IR	.50	04/05/1886	D 976	
S: 3 T: 32 R: 56W SIOUX OLA MAE GROTE	GROTE RESERVOIR	ST	19.00	AF06/04/1940	A 3172	
<u>GROTE RESERVOIR</u>						
S: 3 T: 32 R: 56W SIOUX OLA MAE GROTE	GROTE CANAL	SO		06/04/1940	A 3450	
OLA MAE GROTE	GROTE CANAL	SI		06/04/1940	A 3451	D-976

WATER RIGHTS DATA  
CLAIMS AND APPLICATION IN DOWNSTREAM ORDER  
DIVISION NO. 2E

SOURCE LOCATION APPROPRIATOR	CARRIER	USE	PROVI. GRANT CFS	DATE OF PRIORITY	DOCKET/ APPLI. NUMBER	ANNOA.	FT. NT.
<u>CEDAR CREEK</u>							
S: 35 T: 33 R: 56W SIOUX SHALIMAR RANCH, INC	SCHILT-CEDAR CREEK CANAL	IR	.57	05/15/1885	D 507		
S: 26 T: 33 R: 56W SIOUX SHALIMAR RANCH, INC	LITTLE RED RESERVOIR	ST	48.00	AF10/06/1959	A 9775		
<u>JIM CREEK</u>							
S: 14 T: 33 R: 57W SIOUX EVELYN JORDAN ET AL	WOODRUFF SOUTH CANAL	IR	.36	05/01/1890	D 536		
S: 13 T: 33 R: 57W SIOUX EVELYN JORDAN ET AL	CALADONIA RESERVOIR	ST	42.00	AF07/20/1922	A 1680		
<u>CALADONIA RESERVOIR</u>							
S: 13 T: 33 R: 57W SIOUX EVELYN JORDAN	CALADONIA CANAL	SO		07/20/1922	A 1681		
<u>JIM CREEK</u>							
S: 13 T: 33 R: 57W SIOUX EVELYN JORDAN ET AL	HIGH LINE CANAL	IR	.34	07/20/1922	A 1682		
<u>CALADONIA RESERVOIR</u>							
S: 13 T: 33 R: 57W SIOUX EVELYN JORDAN ET AL	CALADONIA CANAL	SI		07/20/1922	A 1683	D-543	
S: 13 T: 33 R: 57W SIOUX EVELYN JORDAN ET AL	CALADONIA CANAL	SO		07/20/1922	A 1683		
<u>JIM CREEK</u>							
S: 13 T: 33 R: 57W SIOUX EVELYN JORDAN ET AL	CALADONIA RESERVOIR	ST	13.00	AF06/12/1950	A 4696		
S: 13 T: 33 R: 57W SIOUX EVELYN JORDAN ET AL	SLATTERY CANAL	IR	.29	05/31/1891	D 543		
S: 7 T: 33 R: 56W SIOUX PHYLLIS JEANE DOUT RANCH & CATTLE	DOUT RESERVOIR NO. 1	ST	145.00	AF04/02/1928	A 1999		
<u>DOUT RESERVOIR 1</u>							
S: 7 T: 33 R: 56W SIOUX PHYLLIS JEANE DOUT RANCH & CATTLE	DOUT CANAL NO. 1	SI		04/02/1928	A 2000	A-5985	
<u>JIM CREEK</u>							
S: 7 T: 33 R: 56W SIOUX PHYLLIS JEANE DOUT RANCH & CATTLE	DOUT CANAL NO. 1	IR	2.29	02/24/1954	A 5985		
S: 7 T: 33 R: 56W SIOUX PHYLLIS JEANE DOUT RANCH & CATTLE	DOUT RESERVOIR NO. 2	ST	16.00	AF04/02/1928	A 2001		
<u>DOUT RESERVOIR 2</u>							
S: 7 T: 33 R: 56W SIOUX PHYLLIS JEANE DOUT RANCH & CATTLE	DOUT CANAL NO. 2	SI		04/02/1928	A 2002	A-5986	
<u>JIM CREEK</u>							
S: 7 T: 33 R: 56W SIOUX PHYLLIS JEANE DOUT RANCH & CATTLE	DOUT CANAL NO. 2	IR	.52	02/24/1954	A 5986		
<u>JIM CREEK, TRIB. TO</u>							
S: 7 T: 33 R: 56W SIOUX PHYLLIS JEANE DOUT RANCH & CATTLE	BADLAND RESERVOIR	ST	33.00	AF07/23/1952	A 4995		
<u>JIM CREEK</u>							
S: 7 T: 33 R: 56W SIOUX PHYLLIS JEANE DOUT RANCH & CATTLE	DOUT BROTHERS CANAL	IR	.86	05/15/1889	D 981		

WATER RIGHTS DATA  
CLAIMS AND APPLICATION IN DOWNSTREAM ORDER  
DIVISION NO. 2E

SOURCE LOCATION APPROPRIATOR	CARRIER	USE	PROV. GRANT CFS	DATE OF PRIORITY	DOCKET/ APPL. NUMBER	ANNO. FT. NT.
<b>BADLAND RESERVOIR</b>						
S: 7 T: 33 R: 56W SIOUX PHYLLIS JEANE DOUT RANCH & CATTLE	BADLAND CANAL	SI		07/23/1952	A 8704	A-5986
PHYLLIS JEANE DOUT RANCH & CATTLE	BADLAND CANAL	SO		07/23/1952	A 8704	
<b>JIM CREEK, TRIB. TO</b>						
S: 17 T: 33 R: 56W SIOUX JOHN A SNYDER	SNYDER RESERVOIR	ST	45.00	AF12/23/1940	A 3358	
<b>SNYDER RESERVOIR</b>						
S: 17 T: 33 R: 56W SIOUX JOHN A SNYDER	SNYDER CANAL	SO		12/23/1940	A 3445	
<b>WARBONNET CREEK</b>						
S: 23 T: 33 R: 57W SIOUX EVELYN JORDAN ET AL	NOLAN CANAL NO. 2	IR	.29	05/01/1888	D 959	
<b>WARBONNET CREEK, TRIB. TO</b>						
S: 23 T: 33 R: 57W SIOUX EVELYN JORDAN ET AL	TROUT RESERVOIR	ST	8.00	AF06/12/1950	A 4698	
<b>TROUT RESERVOIR</b>						
S: 23 T: 33 R: 57W SIOUX EVELYN JORDAN ET AL	TROUT CANALS 1-2	SI		06/12/1950	A 4860	D-959
EVELYN JORDAN ET AL	TROUT CANALS 1-2	SO		06/12/1950	A 4860	
<b>WARBONNET CREEK</b>						
S: 23 T: 33 R: 57W SIOUX EVELYN JORDAN ET AL	NOLAN CANAL NO. 1	IR	.01	03/15/1887	D 957	
<b>WARBONNET CREEK, TRIB. TO</b>						
S: 23 T: 33 R: 57W SIOUX EVELYN JORDAN ET AL	SUMMERS RESERVOIR	ST	4.00	AF06/12/1950	A 4697	
<b>SUMMERS RESERVOIR</b>						
S: 23 T: 33 R: 57W SIOUX EVELYN JORDAN ET AL	NOLAN CANALS 1-2	SI		06/12/1950	A 4859	D-957
EVELYN JORDAN ET AL	NOLAN CANALS 1-2	SO		06/12/1950	A 4859	
<b>GEIKE CREEK</b>						
S: 19 T: 33 R: 56W SIOUX HERBERT & RUDY GEIKE	GEIKE CANAL	IR	.43	11/04/1927	A 1967	
HERBERT & RUDY GEIKE	GEIKE RESERVOIR	ST	5.00	AF10/03/1950	A 4752	
<b>WARBONNET CREEK</b>						
S: 20 T: 33 R: 56W SIOUX COFFEE & SON, INC	WARBONNET CANAL NO. 2	IR	1.50	03/11/1908	A 892	
S: 21 T: 33 R: 56W SIOUX COFFEE & SON, INC	WARBONNET CANAL	IR	3.63	07/31/1880	D 548	
<b>JIM CREEK</b>						
S: 11 T: 33 R: 56W SIOUX DORIS MAE DOUT RANCH & CATTLE	DOUT-JIM CREEK CANAL	IR	.41	04/26/1957	A 9471	
<b>MONROE CREEK, TRIB. TO</b>						
S: 8 T: 32 R: 56W SIOUX FRED W HEBNER ET AL	MONROE RESERVOIR	ST	2.00	AF01/16/1933	A 2297	

See footnotes and use definitions on page 54.

WATER RIGHTS DATA  
CLAIMS AND APPLICATION IN DOWNSTREAM ORDER  
DIVISION NO. 2E

SOURCE LOCATION APPROPRIATOR	CARRIER	USE	PROV. GRANT CFS	DATE OF PRIORITY	DOCKET/ APPL. NUMBER	ANNOA.	FT. NT.
<u>MONROE CREEK, TRIB. TO</u>							
S: 5 T: 32 R: 56W SIOUX GAME & PARKS COMMISSION	LAKE ELLIS	ST	6.08	AF06/12/1963	A 10201		
GAME & PARKS COMMISSION	LAKE ELLIS	SS	7.55	AF04/21/1983	A 16190		
<u>MONROE CREEK</u>							
S: 33 T: 33 R: 56W SIOUX WILLIAM NOREISCH	NOREISCH CANAL	IR	.04	07/19/1895	A 83		
SHALIMAR RANCH, INC	BIG MONROE CANAL	IR	1.43	05/01/1888	D 506		
SHALIMAR RANCH, INC	BIG MONROE CANAL	IR	2.10	04/16/1934	A 2372		
S: 27 T: 33 R: 56W SIOUX SHALIMAR RANCH, INC	SCHLIT-MONROE CANAL	IR	.50	07/02/1888	D 509		
S: 22 T: 33 R: 56W SIOUX WASSERBURGER BROS, INC	RICHARD JORDAN CANAL	IR	1.67	09/19/1928	A 2032		
<u>MONROE CREEK, TRIB. TO</u>							
S: 27 T: 33 R: 56W SIOUX SHALIMAR RANCH, INC	PARSONS RESERVOIR	ST	8.00	AF05/21/1946	A 3908		
S: 22 T: 33 R: 56W SIOUX WASSERBURGER BROS, INC	WASSERBURGER RES. NO. 1	ST	43.00	AF05/09/1955	A 7451		
WASSERBURGER RESERVOIR NO. 1	WASSERBURGER CANAL	SI		05/09/1955	A 9501	A-2032	
S: 22 T: 33 R: 56W SIOUX WASSERBURGER BROS, INC							
<u>MONROE CREEK</u>							
S: 13 T: 33 R: 56W SIOUX DORIS MAE DOUT RANCH & CATTLE	CORNELIUS JORDAN RES.	ST	271.00	AF11/12/1906	A 841		
DORIS MAE DOUT RANCH & CATTLE	CORNELIUS JORDAN CANAL	IR	2.20	11/12/1906	A 841		
<u>JORDAN, C. RESERVOIR</u>							
S: 13 T: 33 R: 56W SIOUX DORIS MAE DOUT RANCH & CATTLE	CORNELIUS JORDAN CANAL	SI		11/12/1906	A 841	A-841	
<u>MONROE CREEK</u>							
S: 13 T: 33 R: 56W SIOUX DORIS MAE DOUT RANCH & CATTLE	KITE CANAL	IR	2.00	07/30/1914	A 1375		
DORIS MAE DOUT RANCH & CATTLE	CORNELIUS JORDAN RES.	SS	400.00	AF01/14/1915	A 1399	A-841	A
<u>JORDAN, C. RESERVOIR</u>							
S: 13 T: 33 R: 56W SIOUX DORIS MAE DOUT RANCH & CATTLE	CORNELIUS JORDAN CANAL	SI		01/14/1915	A 1469	A-841	
DORIS MAE DOUT RANCH & CATTLE	KITE (NEIL) CANAL	SI		01/14/1915	A 1470	A-1375	
<u>MONROE CREEK</u>							
S: 13 T: 33 R: 56W SIOUX DORIS MAE DOUT RANCH & CATTLE	BRUCE CANAL NO. 1	IR	.41	07/05/1951	A 4880		
DORIS MAE DOUT RANCH & CATTLE	BRUCE CANAL NO. 2	IR	.21	07/05/1951	A 4881		
<u>JIM CREEK</u>							
S: 12 T: 33 R: 56W SIOUX DORIS MAE DOUT RANCH & CATTLE	CLARENCE CANAL NO. 1	IR	.62	07/30/1956	A 8702		
DORIS MAE DOUT RANCH & CATTLE	CLARENCE CANAL NO. 2	IR	.20	07/30/1956	A 8703		

WATER RIGHTS DATA  
CLAIMS AND APPLICATION IN DOWNSTREAM ORDER  
DIVISION NO. 2E

SOURCE LOCATION APPROPRIATOR	CARRIER	USE	PROV'L. GRANT CFS	DATE OF PRIORITY	DOCKET/ APPLI. NUMBER	ANNOA. FT.
<u>JIM CREEK</u> S: 17 T: 33 R: 55W SIOUX VINCENT & GERTRUDE WASSERBURGER	O'CONNELL CANAL	IR	.35	06/20/1932 A	2274	
<u>HAT CREEK, TRIB. TO</u> S: 34 T: 34 R: 55W SIOUX COFFEE, INC	BILL COFFEE RES. NO. 1	ST	63.00	AF08/20/1958 A	9639	
<u>HAT CREEK</u> COFFEE & SON, INC	BILL COFFEE CANAL	IR	1.59	08/20/1958 A	9640	
<u>HAT CREEK</u> S: 26 T: 34 R: 55W SIOUX COFFEE & SON, INC	PUMP	IR	3.96	11/28/1952 A	5089	
<u>SQUAW CREEK</u> S: 10 T: 33 R: 57W SIOUX EVERETT THOMAS	THOMAS CANAL	IR	.50	07/23/1901 A	627	
S: 15 T: 33 R: 57W SIOUX JASPAR & CHARLES SEAMAN	DUNN CANAL	IR	.36	06/01/1890 D	552	
S: 10 T: 33 R: 57W SIOUX SAMUEL M THOMAS	HAMLIN CANAL	IR	.01	04/01/1891 D	555	
<u>EVERETT THOMAS</u>	THOMAS CANAL	IR	.47	12/19/1950 A	4779	
<u>SQUAW CREEK, SOUTH</u> S: 2 T: 33 R: 57W SIOUX EVELYN M ROBERTSON	SHEPHERD RESERVOIR	ST	240.00	AF01/29/1931 A	2189	
<u>SHEPHERD RESERVOIR</u> S: 36 T: 34 R: 57W SIOUX FALKENBURG & HARDY	SHEPHERD RESERVOIR CANAL	SI		01/29/1931 A	3795	A-1965
<u>SQUAW CREEK</u> S: 36 T: 34 R: 57W SIOUX FALKENBURG & HARDY	SHEPHERD CANAL	IR	3.16	10/24/1927 A	1965	
<u>HAT CREEK</u> S: 24 T: 34 R: 55W SIOUX WASSERBURGER BROS, INC	PUMP	IR	.66	10/11/1940 A	3291	
S: 13 T: 34 R: 55W SIOUX JACOB H WASSERBURGER	PUMP	IR	.42	09/24/1981 A	15996	
<u>JIM CREEK, EAST</u> S: 23 T: 33 R: 54W SIOUX JAMES STAUDENMAIER	STAUDENMAIER CANAL	IR	.56	07/26/1945 A	3848	
S: 15 T: 33 R: 54W SIOUX JAMES STAUDENMAIER	JIM CREEK CANAL	IR	.27	05/17/1945 A	3834	
<u>JAMES STAUDENMAIER</u>	STAUDENMAIER RESERVOIR	ST	44.00	AF10/07/1949 A	4520	
<u>STAUDENMAIER RESERVOIR</u> S: 16 T: 33 R: 54W SIOUX JAMES STAUDENMAIER	STAUDENMAIER CANALS 1-2	SO		10/07/1949 A	4764	
<u>JIM CREEK, EAST, TRIB. TO</u> S: 10 T: 33 R: 54W SIOUX JOHN E & FRANK EBERSPECHER	EBERSPECHER RES. NO. 1	ST	110.00	AF08/13/1958 A	9637	

WATER RIGHTS DATA  
CLAIMS AND APPLICATION IN DOWNSTREAM ORDER  
DIVISION NO. 2E

SOURCE LOCATION APPROPRIATOR	CARRIER	USE	PROVI. GRANT CFS	DATE OF PRIORITY	DOCKET/ APPLI. NUMBER	ANNOA.	FT. NT.
<u>CHERRY CREEK, TRIB. TO</u> S: 30 T: 33 R: 54W SIOUX E J SERRES	SERRES RESERVOIR NO. 1	ST	27.00	AF06/18/1945 A	3843		
<u>SERRES RESERVOIR NO. 1</u> S: 30 T: 33 R: 54W SIOUX E J SERRES	SERRES CANAL NO. 1	SO		06/18/1945 A	3969		
<u>CHERRY CREEK, TRIB. TO</u> S: 29 T: 33 R: 54W SIOUX E J SERRES	SERRES RESERVOIR NO. 2	ST	54.00	AF06/18/1945 A	3844		
<u>SERRES RESERVOIR NO. 2</u> S: 29 T: 33 R: 54W SIOUX E J SERRES	SERRES CANAL NO. 2	SO		06/18/1945 A	3970		
<u>CHERRY CREEK</u> S: 29 T: 33 R: 54W SIOUX M RUFFING	CHERRY CREEK CANAL	IR	.03	05/01/1893 D	549		
LOUISE SERRES	MERLO RESERVOIR	ST	15.00	AF05/21/1946 A	3909		
<u>MERLO RESERVOIR</u> S: 29 T: 33 R: 54W SIOUX LOUISE SERRES	MERLO CANAL NO. 1	SO		05/21/1946 A	4087		
<u>JIM CREEK, EAST, TRIB. TO</u> S: 26 T: 33 R: 54W SIOUX H C HUNTER	HUNTER CANAL	IR	.03	05/12/1898 A	451		
S: 22 T: 33 R: 54W SIOUX REX T COFFEE JR	HOMESTEAD CANAL	IR	.21	05/31/1890 D	984		
<u>LICKETT CREEK</u> S: 27 T: 33 R: 54W SIOUX REX T COFFEE JR	COFFEE RESERVOIR NO. 1	ST	22.00	AF07/17/1951 A	4891		
REX T COFFEE JR	LICKETT CANAL	IR	.42	03/21/1900 A	549		
<u>COFFEE RESERVOIR NO. 1</u> S: 27 T: 33 R: 54W SIOUX REX T COFFEE JR	LICKETT CANAL	SO		07/17/1951 A	4937		
REX T COFFEE JR	LICKETT CANAL	SI		07/17/1951 A	4937	A-549	
<u>JIM CREEK, EAST, TRIB. TO</u> S: 28 T: 33 R: 54W SIOUX FLORENCE EBERSPECHER	EBERSPECHER RESERVOIR	ST	16.00	AF09/10/1945 A	3853		
<u>EBERSPECHER RESERVOIR NO. 1</u> S: 28 T: 33 R: 54W SIOUX FLORENCE EBERSPECHER	EBERSPECHER CANAL	SO		09/10/1945 A	3896		
<u>JIM CREEK, EAST, TRIB. TO</u> S: 29 T: 34 R: 54W SIOUX GEORGE WASSERBURGER	WASSERBURGER RESERVOIR	ST	45.00	AF05/06/1940 A	3149		
<u>JIM CREEK, EAST</u> S: 29 T: 34 R: 54W SIOUX GEORGE WASSERBURGER	WASSERBURGER CANAL	IR	2.29	10/13/1900 A	581		

WATER RIGHTS DATA  
CLAIMS AND APPLICATION IN DOWNSTREAM ORDER  
DIVISION NO. 2E

SOURCE LOCATION APPROPRIATOR	CARRIER	USE	PROVI. GRANT CFS	DATE OF PRIORITY	DOCKET/ APPLI. NUMBER	ANNOA. FT. NT.
<u>WASSERBURGER RESERVOIR</u>						
S: 29 T: 34 R: 54W SIOUX GEORGE WASSERBURGER	WASSERBURGER CANAL	SI		05/06/1940 A	3581	A-581
GEORGE WASSERBURGER	WASSERBURGER CANAL	SO		05/06/1940 A	3581	
<u>JIM CREEK, EAST</u>						
S: 19 T: 34 R: 54W SIOUX GEORGE WASSERBURGER	PUMP	IR	.38	10/05/1966 A	10961	
<u>ANTELOPE CREEK, NORTH</u>						
S: 8 T: 34 R: 56W SIOUX THIRZA A HOPPER	STORY CANAL	IR	2.00	11/11/1895 A	168	
S: 9 T: 34 R: 56W SIOUX THIRZA A HOPPER	STORY CANAL	IR	6.43	03/26/1918 A	1509	
<u>ANTELOPE CREEK, SOUTH</u>						
S: 9 T: 33 R: 57W SIOUX KEITH & OLITA ZIMMERMAN	ELLIS CANAL	IR	.29	05/17/1896 A	338	
S: 26 T: 34 R: 57W SIOUX C A & WILLIAM E SCHNURR	TURNER RESERVOIR	ST	250.00	AF07/03/1922 A	1675	
C A & WILLIAM E SCHNURR	TURNER CANAL	IR	.86	10/31/1894 D	537	
<u>TURNER RESERVOIR</u>						
S: 26 T: 34 R: 57W SIOUX C A & WILLIAM E SCHNURR	TURNER CANAL	SI		07/03/1922 A	1676	D-537
C A & WILLIAM E SCHNURR	TURNER CANAL	SO		07/03/1922 A	1677	
<u>ANTELOPE CREEK, SOUTH, TRIB. TO</u>						
S: 23 T: 34 R: 57W SIOUX C A & WILLIAM E SCHNURR	SCHNURR RESERVOIR NO. 2	ST	122.50	AF10/10/1944 A	3775	
<u>SCHNURR RESERVOIR 2</u>						
S: 13 T: 34 R: 57W SIOUX C A & WILLIAM E SCHNURR	SCHNURR CANAL NO. 2	SO		10/10/1944 A	3871	
<u>ANTELOPE CREEK, SOUTH, TRIB. TO</u>						
S: 19 T: 34 R: 56W SIOUX LLOYD J STORY	STORY CANAL NO. 3	IR	3.74	02/27/1963 A	10151	
<u>ANTELOPE CREEK, SOUTH</u>						
S: 15 T: 34 R: 56W SIOUX JOE & NANCY FALKENBURG	PUMPS 1-3	IR	.34	02/18/1977 A	14743	
<u>ANTELOPE CREEK, SOUTH, TRIB. TO</u>						
S: 15 T: 34 R: 56W SIOUX JOE & NANCY FALKENBURG	DUNLAP RESERVOIR	ST	16.00	AF09/18/1951 A	4907	
JOE & NANCY FALKENBURG	DUNLAP RESERVOIR NO. 2	ST	20.00	AF07/08/1954 A	6415	
<u>DUNLAP RESERVOIR NO. 1</u>						
S: 15 T: 34 R: 56W SIOUX JOE & NANCY FALKENBURG	DUNLAP CANAL	SO		08/04/1955 A	7861	
<u>DUNLAP RESERVOIR 2</u>						
S: 15 T: 34 R: 56W SIOUX JOE & NANCY FALKENBURG	DUNLAP CANAL	SO		08/04/1955 A	7861	



WATER RIGHTS DATA  
CLAIMS AND APPLICATION IN DOWNSTREAM ORDER  
DIVISION NO. 2E

SOURCE LOCATION APPROPRIATOR	CARRIER	USE	PROVI. GRANT CFS	DATE OF PRIORITY	DOCKET/ APPLI. NUMBER	ANNOA.	FT. NT.
<u>ANTELOPE CREEK, TRIB. TO</u> S: 2 T: 34 R: 56W SIOUX WASSERBURGER BROS, INC	ANDERSON RESERVOIR	ST	65.00	AF08/19/1949	A 4502		
<u>ANDERSON RESERVOIR</u> S: 2 T: 34 R: 56W SIOUX WASSERBURGER BROS, INC	ANDERSON CANAL 1-2	SO		08/19/1949	A 4861		
<u>ANTELOPE CREEK</u> S: 9 T: 34 R: 55W SIOUX MARY JORDAN ET AL	JORDAN RESERVOIR	ST	776.00	AF08/23/1940	A 3239		
<u>JORDAN, A. RESERVOIR</u> S: 9 T: 34 R: 55W SIOUX MARY JORDAN ET AL	JORDAN CANAL	SO		08/23/1940	A 3446		
<u>JORDAN, A. LOWER RESERVOIR</u> S: 16 T: 34 R: 55W SIOUX MARY JORDAN ET AL	LOWER JORDAN CANAL	SI		02/28/1941	A 3446	A-3446	
<u>JORDAN, A. RESERVOIR</u> S: 16 T: 34 R: 55W SIOUX MARY JORDAN ET AL	JORDAN CANAL NO. 1	SO		08/23/1940	A 5212		
<u>JORDAN, A. LOWER RESERVOIR</u> S: 16 T: 34 R: 55W SIOUX MARY JORDAN ET AL	ALLEN JORDAN PUMP	SI		02/28/1941	A 5212	A-5212	
<u>ANTELOPE CREEK, TRIB. TO</u> S: 16 T: 34 R: 55W SIOUX MARY JORDAN ET AL	LOWER JORDAN RESERVOIR	ST	137.00	AF02/28/1941	A 3405		
<u>HAT CREEK, TRIB. TO</u> S: 6 T: 34 R: 54W SIOUX RAY SEMROSKA	SEMROSKA RESERVOIR	ST	44.00	AF04/21/1950	A 4647		
<u>SEMROSKA RESERVOIR</u> S: 6 T: 34 R: 54W SIOUX RAY SEMROSKA	SEMROSKA CANAL NO. 1	SO		04/21/1950	A 4768		
<u>HAT CREEK</u> S: 5 T: 34 R: 54W SIOUX RAY SEMROSKA	SEMROSKA CANAL	IR	.43	07/02/1946	A 3922		
<u>WHITEHEAD CREEK, TRIB. TO</u> S: 13 T: 33 R: 54W SIOUX ALBERT MENG	WHITEHEAD RESERVOIR	ST	17.00	AF12/05/1949	A 4541		
<u>WHITEHEAD RESERVOIR</u> S: 13 T: 33 R: 54W SIOUX ALBERT MENG	HARRISON CANAL	IR	.06	05/30/1888	D 547		
<u>WHITEHEAD CREEK, TRIB. TO</u> S: 23 T: 34 R: 54W SIOUX ELLEN M RABEN	WHITEHEAD CANAL	SO		12/05/1949	A 4865		
<u>WHITEHEAD CREEK, TRIB. TO</u> S: 23 T: 34 R: 54W SIOUX ELLEN M RABEN	RABEN RESERVOIR NO. 2	ST	99.00	AF01/13/1950	A 4569		

WATER RIGHTS DATA  
CLAIMS AND APPLICATION IN DOWNSTREAM ORDER  
DIVISION NO. 2E

SOURCE LOCATION APPROPRIATOR	CARRIER	USE	PROVI. GRANT CFS	DATE OF PRIORITY	DOCKET/ APPLI. NUMBER	ANNOA.	FT. NT.
<u>RABEN RESERVOIR NO. 2</u> S: 23 T: 34 R: 54W SIOUX ELLEN M RABEN	RABEN CANAL NO. 2	SI		01/13/1950	A 4868	A-4586	
ELLEN M RABEN	RABEN CANAL NO. 2	SO		01/13/1950	A 4868		
<u>WHITEHEAD CREEK, TRIB. TO</u> S: 22 T: 34 R: 54W SIOUX ELLEN M RABEN	RABEN RESERVOIR NO. 1	ST	15.00	AF02/19/1942	A 3553		
<u>RABEN RESERVOIR NO. 1</u> S: 22 T: 34 R: 54W SIOUX ELLEN M RABEN	RABEN CANAL	SO		02/19/1942	A 4586		
<u>WHITEHEAD CREEK</u> S: 10 T: 34 R: 54W SIOUX RAY SEMROSKA	SEMROSKA CANAL	IR	1.39	09/08/1958	A 9644		
S: 4 T: 34 R: 54W SIOUX JOHN W GEISER	GEISER CANAL	IR	1.24	03/13/1941	A 3414		
<u>HAT CREEK</u> S: 28 T: 35 R: 54W SIOUX JOHN & HELEN ENGBRETSEN	PUMPS	IR	2.35	10/11/1979	A 15592		
<u>INDIAN CREEK</u> S: 22 T: 35 R: 57W SIOUX JOHN GEISER	GEISER CANAL NO. 2	IR	.44	12/07/1959	A 9779		
<u>HAY CREEK</u> S: 19 T: 35 R: 56W SIOUX MERRITT C WALLACE ESTATE	WALLACE RESERVOIR NO. 2	ST	109.00	AF08/18/1949	A 4501		
<u>WALLACE RESERVOIR NO. 2</u> S: 19 T: 35 R: 56W SIOUX MERRITT C WALLACE ESTATE	HAY CREEK PUMP CANALS 1-4	SO		08/18/1949	A 5117		
<u>INDIAN CREEK, TRIB. TO</u> S: 29 T: 35 R: 56W SIOUX MERRITT C WALLACE ESTATE	WALLACE RESERVOIR	ST	39.00	AF09/16/1946	A 3962		
<u>WALLACE RESERVOIR</u> S: 29 T: 35 R: 56W SIOUX MERRITT C WALLACE ESTATE	WALLACE CANAL	SO		09/16/1946	A 4036		
<u>INDIAN CREEK</u> S: 23 T: 35 R: 56W SIOUX MARCEL BURGEDIS	MADER RESERVOIR NO. 1	SS		09/26/1953	A 5607	A-3983	B
MARCEL BURGEDIS	MADER RESERVOIR NO. 2	SS		09/26/1953	A 5608	A-4578	B
MARCEL BURGEDIS	INDIAN CREEK CANAL	IR	.51	09/26/1953	A 5609		
J L HENRY ESTATE	HENRY RESERVOIR NO. 1	SS		09/26/1953	A 5610	A-4680	B
J L HENRY ESTATE	INDIAN CREEK CANAL	SI		09/26/1953	A 5611	A-4829	
J L HENRY ESTATE	MADER-HENRY CANAL	IR	2.88	09/26/1953	A 5612		
J L HENRY ESTATE	MADER-HENRY CANAL	SI		04/01/1954	A 6159	A-4830	
<u>INDIAN CREEK, TRIB. TO</u> S: 30 T: 35 R: 55W SIOUX J L HENRY ESTATE	HENRY RESERVOIR NO. 2	ST	46.00	AF05/17/1950	A 4679		

WATER RIGHTS DATA  
CLAIMS AND APPLICATION IN DOWNSTREAM ORDER  
DIVISION NO. 2E

SOURCE LOCATION APPROPRIATOR	CARRIER	USE	PROV'L. GRANT CFS	DATE OF PRIORITY	DOCKET/ APPLI. NUMBER	ANNOA.	FT. NT.
<u>INDIAN CREEK, TRIB. TO</u> S: 19 T: 35 R: 55W SIOUX J L HENRY ESTATE	HENRY RESERVOIR NO. 1	ST	48.00	AF05/17/1950	A 4680		
J L HENRY ESTATE	HENRY RESERVOIR NO. 1	SS	115.10	AF02/25/1975	A 13442	A-4680	A
<u>HENRY RESERVOIR NO. 2</u> S: 30 T: 35 R: 55W SIOUX J L HENRY ESTATE	HENRY CANAL NO. 2	SO		05/17/1950	A 4829		
<u>HENRY RESERVOIR NO. 1</u> S: 19 T: 35 R: 55W SIOUX J L HENRY ESTATE	HENRY CANAL NO. 1	SO		05/17/1950	A 4830		
<u>INDIAN CREEK</u> S: 20 T: 35 R: 55W SIOUX CAYLOR BROTHERS	PUMP	IR	1.41	03/23/1981	A 15797		
S: 21 T: 35 R: 55W SIOUX MARCEL BURGEOIS	JEROME MADER CANALS 1-2	IR	1.87	02/18/1960	A 9797		
<u>INDIAN CREEK, TRIB. TO</u> S: 21 T: 35 R: 55W SIOUX MARCEL BURGEOIS	MADER RESERVOIR NO. 1	ST	148.00	AF10/15/1946	A 3983		
<u>MADER RESERVOIR NO. 1</u> S: 21 T: 35 R: 55W SIOUX MARCEL BURGEOIS	MADER CANAL	SO		10/15/1946	A 4236		
<u>INDIAN CREEK, TRIB. TO</u> S: 28 T: 35 R: 55W SIOUX MARCEL BURGEOIS	MADER RESERVOIR NO. 2	ST	84.00	AF01/25/1950	A 4578		
<u>MADER RESERVOIR NO. 2</u> S: 28 T: 35 R: 55W SIOUX MARCEL BURGEOIS	MADER CANALS 2 & 6	SI		01/25/1950	A 6982	A-4236	
<u>INDIAN CREEK</u> S: 28 T: 35 R: 55W SIOUX MARCEL BURGEOIS	MADER RESERVOIR NO. 2	SS	190.00	AF08/10/1956	A 8739	A-4578	A
<u>HENRY RESERVOIR NO. 2</u> S: 30 T: 35 R: 55W SIOUX CALE L & HELEN M HENRY	HENRY CANAL NO. 5	SI		07/30/1979	A 15532	A-4830	
<u>MADER RESERVOIRS 1-2</u> S: 21 T: 35 R: 55W SIOUX MARCEL BURGEOIS	MADER CANALS 2, 5, 6 & 7	SI		01/25/1950	A 8738	A-4730	
MARCEL BURGEOIS	MADER CANALS 2, 5, 6 & 7	SO		01/25/1950	A 8738		
<u>INDIAN CREEK, TRIB. TO</u> S: 27 T: 35 R: 55W SIOUX MARCEL BURGEOIS	MERLIN MADER RES. NO. 1	ST	115.00	AF07/20/1960	A 9843		
S: 26 T: 35 R: 55W SIOUX MARCEL BURGEOIS	MADER RESERVOIR NO. 3	ST	24.00	AF10/21/1949	A 4527		
<u>MADER RESERVOIR NO. 3</u> S: 26 T: 35 R: 55W SIOUX MARCEL BURGEOIS	MADER CANALS NO. 4 & 5	SO		10/21/1949	A 4730		

WATER RIGHTS DATA  
CLAIMS AND APPLICATION IN DOWNSTREAM ORDER  
DIVISION NO. 2E

SOURCE LOCATION APPROPRIATOR	CARRIER	USE	PROVI. GRANT CFS	DATE OF PRIORITY	DOCKET/ APPLI. NUMBER	ANNOA.	FT. NT.
<u>INDIAN CREEK TRIB. TO</u> S: 25 T: 35 R: 55W SIOUX MARCEL BURGEONIS	WIEDENFELD RES. NO. 1	ST	92.00	AF01/02/1952	A 4925		
<u>WIEDENFELD RESERVOIR</u> S: 25 T: 35 R: 55W SIOUX MARCEL BURGEONIS	WIEDENFELD CANALS 1-2	SO		01/02/1952	A 5193		
<u>INDIAN CREEK</u> S: 24 T: 35 R: 55W SIOUX ARLEIGH W DEINES	MEIER CANAL	IR	.69	11/14/1946	A 4004		
<u>INDIAN CREEK TRIB. TO</u> S: 19 T: 35 R: 54W SIOUX WILLIAM J & JOSEPH G TROTTER	TROTTER CANAL NO. 1	IR	.59	12/09/1965	A 10729		
<u>HAT CREEK TRIB. TO</u> S: 28 T: 35 R: 54W SIOUX EMIL W VYZOUREK	VYZOUREK RESERVOIR NO. 2	ST	7.00	AF10/07/1940	A 3281		
<u>VYZOUREK RESERVOIR NO. 2</u> S: 27 T: 35 R: 54W SIOUX EMIL W VYZOUREK	EMIL CANAL	SO		10/07/1940	A 3457		
<u>HAT CREEK TRIB. TO</u> S: 34 T: 35 R: 54W SIOUX JOHN W GEISER	GEISER RESERVOIR	ST	28.00	AF10/04/1940	A 3279		
<u>GEISER RESERVOIR</u> S: 34 T: 35 R: 54W SIOUX JOHN W GEISER	GEISER CANAL	SO		10/04/1940	A 3439		
<u>HAT CREEK TRIB. TO</u> S: 27 T: 35 R: 54W SIOUX EMIL W VYZOUREK	VYZOUREK RESERVOIR NO. 3	ST	4.00	AF12/06/1940	A 3343		
<u>VYZOUREK RESERVOIR NO. 3</u> S: 27 T: 35 R: 54W SIOUX EMIL W VYZOUREK	VYZOUREK CANAL	SO		12/06/1940	A 3458		
<u>LONG BRANCH</u> S: 22 T: 35 R: 54W SIOUX S C TURNBULL	O'CONNELL CANAL	IR	.20	11/10/1900	A 587		
<u>HORSE HEAD CREEK TRIB. TO</u> S: 20 T: 35 R: 52W DAMES LAWRENCE A SNOOK	SNOOK RESERVOIR	ST	32.00	AF09/18/1950	A 4747		

WATER RIGHTS DATA  
CLAIMS AND APPLICATION IN DOWNSTREAM ORDER  
DIVISION NO. 2F

SOURCE LOCATION APPROPRIATOR	CARRIER	USE	PROVI. GRANT CFS	DATE OF PRIORITY	DOCKET/ APPL. NUMBER	ANNOA.	FT. NT.
<u>RANDALL CREEK, TRIB. TO</u> S: 20 T: 35 R: 11W BOYD MICHAEL D MILLER	PUMP	IR	.81	06/20/1977	A 14985		F
<u>MISSOURI RIVER</u> S: 18 T: 34 R: 9W BOYD E M HODGES	PUMP	IR	.96	06/16/1982	A 16124		
S: 17 T: 34 R: 9W BOYD LESLIE L HOLZ	PUMP	IR	5.77	04/16/1982	A 16092		
<u>WHISKEY CREEK, TRIB. TO</u> S: 10 T: 34 R: 11W BOYD NORMAN ANDERSON	ANDERSON RESERVOIR	ST	141.50	AF09/10/1981	A 15990		
<u>ANDERSON RESERVOIR</u> S: 10 T: 34 R: 11W BOYD NORMAN ANDERSON	PUMP	SO		03/07/1983	A 16180		
<u>PONCA CREEK, TRIB. TO</u> S: 28 T: 35 R: 15W BOYD LYLE FUHRER	FUHRER RESERVOIR	ST	79.60	AF05/20/1981	A 15874		
<u>FUHRER RESERVOIR</u> S: 28 T: 35 R: 15W BOYD LYLE FUHRER	PUMP	SO		09/14/1981	A 15991		
<u>PONCA CREEK, TRIB. TO</u> S: 26 T: 35 R: 15W BOYD JEROME A BLUM	PUMP	IR	2.29	04/08/1976	A 14167		
JEROME A BLUM	BLUM RESERVOIR	ST	114.00	AF04/12/1976	A 14170		
JEROME A BLUM	BLUM RESERVOIR	SS	114.00	AF06/21/1976	A 14278	A-14170	B
<u>BLUM RESERVOIR</u> S: 26 T: 35 R: 15W BOYD JEROME A BLUM	PUMP	SI		06/23/1976	A 14284	A-14167	
<u>PONCA CREEK, TRIB. TO</u> S: 36 T: 35 R: 15W BOYD RANDY & EUGENE KELLER	KELLER RESERVOIR	ST	66.20	AF07/02/1980	A 15672		
<u>KELLER RESERVOIR</u> S: 36 T: 35 R: 15W BOYD RANDY & EUGENE KELLER	PUMP	SO		05/11/1982	A 16104		
<u>PONCA CREEK, TRIB. TO</u> S: 33 T: 35 R: 14W BOYD J D PIERCE	PIERCE RESERVOIR	ST	.70	AF11/06/1967	A 11272		
J D PIERCE	PUMP	IR	1.84	08/23/1978	A 15328		
<u>PIERCE RESERVOIR</u> S: 33 T: 35 R: 14W BOYD J D PIERCE	PUMP	SI		08/23/1978	A 15329	A-15328	
<u>PONCA CREEK</u> S: 34 T: 35 R: 14W BOYD MARION H MOHR	PUMP	IR	1.66	02/09/1959	A 9687		

WATER RIGHTS DATA  
CLAIMS AND APPLICATION IN DOWNSTREAM ORDER  
DIVISION NO. 2F

SOURCE LOCATION APPROPRIATOR	CARRIER	USE	PROVI. GRANT CFS	DATE OF PRIORITY	DOCKET/ APPLI. NUMBER	ANNOA.	FT. NT.
<u>PONCA CREEK, TRIB. TO</u> S: 15 T: 34 R: 14W BOYD JEROME REIMAN	REIMAN RESERVOIR	ST	45.80	AF04/24/1969	A 11693		
<u>PONCA CREEK</u> S: 6 T: 34 R: 13W BOYD MARION H & DUANE MOHR	PUMP	IR	1.83	01/15/1968	A 11317		
S: 9 T: 34 R: 132 BOYD R C & N CONSTRUCTION	PUMP	MF		08/29/1984	A 16325		*
<u>PONCA CREEK, TRIB. TO</u> S: 1 T: 34 R: 14W BOYD CLARENCE MOHR	MOHR RESERVOIR	ST	23.70	AF05/22/1972	A 12633		#
<u>PONCA CREEK</u> S: 10 T: 34 R: 13W BOYD L J LECHTENBERG	PUMP	IR	1.30	06/03/1966	A 10859		
S: 11 T: 34 R: 13W BOYD KENNETH F REISER	PUMP	IR	3.05	01/11/1977	A 14633		
KENNETH F REISER	REISER RESERVOIR NO. 1	ST	107.20	AF06/13/1977	A 14976		
<u>REISER RESERVOIR</u> S: 11 T: 34 R: 13W BOYD KENNETH F REISER	PUMP	SO		10/31/1977	A 15133		
KENNETH F REISER	PUMP	SI		10/31/1977	A 15133	A-14633	
<u>PONCA CREEK</u> S: 18 T: 34 R: 12W BOYD FRITZ & LOU LECHTENBERG	PUMP	IR	.59	07/09/1980	A 15674		K
<u>SPRING CREEK</u> S: 19 T: 34 R: 12W BOYD LECHTENBERG & LAMPMAN	LECHTENBERG-LAMPMAN RES.	ST	183.76	AF08/04/1976	A 14372		
<u>LECHTENBERG-LAMPMAN RESERVOIR</u> S: 19 T: 34 R: 12W BOYD LECHTENBERG & LAMPMAN	PUMP	SO		08/04/1976	A 14374		
<u>SPRING CREEK</u> S: 19 T: 34 R: 12W BOYD JAMES B REIMAN	PUMP	IR	4.47	05/03/1976	A 14206		
JAMES B REIMAN	REIMAN RESERVOIR	ST	61.60	AF03/23/1977	A 14845		
<u>REIMAN RESERVOIR</u> S: 19 T: 34 R: 12W BOYD JAMES B REIMAN	PUMP	SI		02/22/1980	A 15625	A-14206	
<u>HOOSIER CREEK</u> S: 30 T: 34 R: 12W BOYD MARVIN LAMPMAN	LAMPMAN RESERVOIR NO. 1	ST	38.70	AF03/29/1977	A 14858		
S: 29 T: 34 R: 12W BOYD JAMES B REIMAN	REIMAN RESERVOIR NO. 2	ST		02/08/1984	A 16267		*
JAMES B REIMAN	PUMP	IR	3.00	05/03/1976	A 14207		

DEPARTMENT OF WATER RESOURCES

WATER RIGHTS DATA  
CLAIMS AND APPLICATION IN DOWNSTREAM ORDER  
DIVISION NO. 2F

SOURCE LOCATION APPROPRIATOR	CARRIER	USE	PROV. GRANT CFS	DATE OF PRIORITY	DOCKET/ APPLI. NUMBER	ANNOA.	FT. NT.
<u>PONCA CREEK</u> S: 27 T: 34 R: 12W BOYD C H FISHER	PUMP	IR	.46	01/27/1955	A 7047		
<u>BEAVER CREEK TRIB. TO</u> S: 18 T: 34 R: 11W BOYD LEROY BLITZKIE	PUMP	IR	2.19	08/02/1977	A 15060		
<u>BLITZKIE, LEROY, RESERVOIR</u> S: 18 T: 34 R: 11W BOYD LEROY BLITZKIE	LEROY BLITZKIE RESERVOIR	ST	153.60	AF08/02/1977	A 15061		
<u>CROOKED CREEK</u> S: 12 T: 33 R: 12W BOYD C CURTIS & MARY E NELSON	PUMP	SI		08/02/1977	A 15062	A-15060	
<u>PONCA CREEK</u> S: 7 T: 33 R: 11W BOYD JOHN D KRIEGER	PUMP	IR	1.43	02/26/1968	A 11345		
S: 8 T: 33 R: 11W BOYD LOUIS LAURIDSEN	PUMP	IR	3.21	10/14/1968	A 11570		
S: 9 T: 33 R: 11W BOYD MARY E NELSON	PUMP	IR	1.09	10/26/1971	A 12408		
C C NELSON ET AL	PUMP	IR	1.11	10/23/1967	A 11267		
S: 20 T: 33 R: 8W KNOX LEROY & VELMA ANGEL	PUMP	IR	.26	05/26/1955	A 7593		
S: 26 T: 33 R: 8W KNOX AUGUST L KALKOWSKI	PUMP	IR	2.31	04/27/1978	A 15247		#K
<u>BAZILE CREEK, TRIB. TO</u> S: 26 T: 28 R: 5W ANTELOPE PLAINVIEW COUNTRY CLUB	PLAINVIEW RESERVOIR	ST	23.00	AF03/30/1957	A 9417		F
<u>BAZILE CREEK</u> S: 26 T: 28 R: 5W ANTELOPE G F & H E NYE INVESTMENTS LTD	NYE RESERVOIR	ST	20.00	AF08/31/1936	A 2631		
<u>NYE RESERVOIR</u> S: 26 T: 28 R: 5W ANTELOPE G F & H E NYE INVESTMENTS LTD	PUMP	SO		08/31/1936	A 7956		
G F & H E NYE INVESTMENTS LTD	PUMP	SI		08/31/1936	A 7956	A-7958	
<u>BAZILE CREEK</u> S: 23 T: 28 R: 5W ANTELOPE WILLIAM H COX	PUMP	IR	.43	03/17/1977	A 14819		
S: 10 T: 28 R: 5W ANTELOPE EDWIN E & ELIZABETH HULT	PUMP	IR	.53	07/31/1972	A 12701		K
<u>BAZILE CREEK, WEST TRIB. TO</u> S: 32 T: 28 R: 5W ANTELOPE REINHOLD & DOUGLAS PELLATZ	PUMP	IR	.66	12/16/1974	A 13314		K

REPORT OF THE

WATER RIGHTS DATA  
CLAIMS AND APPLICATION IN DOWNSTREAM ORDER  
DIVISION NO. 2F

SOURCE LOCATION APPROPRIATOR	CARRIER	USE	PROVI. GRANT CFS	DATE OF PRIORITY	DOCKET/ APPLI. NUMBER	ANNOA.	FT. NT.
<u>BAZILE CREEK, WEST</u>							
S: 29 T: 28 R: 5W ANTELOPE WILLIAM D & BARBARA E VANBROCKLIN	PUMP	IR	.24	06/19/1956	A 8630		
S: 17 T: 28 R: 5W ANTELOPE VERLINE & MERRY M BRAUN	PUMP	IR	.44	05/31/1955	A 7609		K
S: 8 T: 28 R: 5W ANTELOPE L R STOKES	PUMP	IR	1.43	10/03/1968	A 11568		
VICTOR EBEL	PUMP	IR	.68	05/18/1970	A 11941		
VICTOR EBEL	PUMP	IR	.09	05/24/1948	A 4271		
S: 9 T: 28 R: 5W ANTELOPE RAYMOND & MYRTLE G JOHNSON	PUMP	IR	1.20	06/04/1973	A 12879		
GORDON G & BERNICE A FULTON	PUMP	IR	1.47	07/19/1968	A 11500		K
CHARLES OTRADOVSKY	PUMP	IR	1.05	02/19/1958	A 9595		
<u>BAZILE CREEK</u>							
S: 28 T: 29 R: 5W KNOX HOWARD W KECK	BENEDICT WATER WHEEL	IR	.13	04/17/1931	A 2198		
S: 21 T: 29 R: 5W KNOX ARTHUR H GOEDEKER	PUMP	IR	.44	05/26/1967	A 11153		
<u>BAZILE CREEK, TRIB, TO</u>							
S: 21 T: 29 R: 5W KNOX CHARLES H STOCHL	PUMP	IR	.03	10/25/1935	A 2564		
JOHN R TAUBER	PUMP	IR	.20	04/03/1974	A 13012		
<u>BAZILE CREEK</u>							
S: 16 T: 29 R: 5W KNOX LYLE A & ELIZABETH J POSPISIL	PUMP	IR	.51	12/01/1952	A 5093		K
<u>BAZILE CREEK, TRIB, TO</u>							
S: 9 T: 29 R: 5W KNOX SAMUEL B & CLAIRE M KEY	KEY RESERVOIR	ST	10.00	AF11/14/1952	A 5070		
<u>KEY RESERVOIR</u>							
S: 9 T: 29 R: 5W KNOX SAMUEL B & CLAIRE M KEY	PUMP	SO		11/14/1952	A 6692		
<u>BAZILE CREEK</u>							
S: 9 T: 29 R: 5W KNOX STANLEY B EHRENBERG	PUMP	IR	1.10	05/01/1963	A 10183		
STANLEY B EHRENBERG	PUMP	IR	.19	08/13/1953	A 5471		
S: 34 T: 30 R: 5W KNOX RAY FOSTER	PUMP	IR	.77	05/22/1968	A 11428		
S: 22 T: 30 R: 5W KNOX ROBERT KREPEL	PUMP	IR	1.26	07/06/1976	A 14301		
<u>BAZILE CREEK, LITTLE</u>							
S: 19 T: 30 R: 3W KNOX HAROLD P DOERR	PUMP	IR	.11	10/31/1955	A 8239		K
S: 23 T: 30 R: 4W KNOX RODNEY A & NANCY L DOERR	PUMP	IR	.12	08/18/1955	A 7959		K



WATER RIGHTS DATA  
CLAIMS AND APPLICATION IN DOWNSTREAM ORDER  
DIVISION NO. 2F

SOURCE LOCATION APPROPRIATOR	CARRIER	USE	PROVI. GRANT CFS	DATE OF PRIORITY	DOCKET/ APPLI. NUMBER	ANNOA.	FT. NT.
<u>BAZILE CREEK, LITTLE</u>							
S: 27 T: 30 R: 4W KNOX RICHARD DOERR	PUMP	IR	1.30	04/11/1963	A 10174		
S: 21 T: 30 R: 4W KNOX DANIEL H & SHERRIL REPENNING	PUMP	IR	1.06	06/09/1970	A 11957		
<u>BAZILE CREEK, LITTLE, TRIB. TO</u>							
S: 29 T: 30 R: 4W KNOX LAURENCE B & EDNA J MOELLER	PUMP	IR	.17	04/28/1967	A 11118		K
S: 28 T: 30 R: 4W KNOX DANIEL H & SHERRIL REPENNING	PUMP	IR	2.39	03/31/1972	A 12572		
S: 31 T: 30 R: 4W KNOX MILDRED REISZ	PUMP	IR	.61	07/23/1975	A 13673		K
S: 30 T: 30 R: 4W KNOX LOUIS & DOROTHY BLUNCK	PUMP	IR	.49	06/06/1977	A 14967		K
<u>BAZILE CREEK</u>							
S: 27 T: 31 R: 5W KNOX DWIGHT J MCGILL ET AL	PUMP	IR	1.03	10/01/1931	A 2242		
S: 26 T: 31 R: 5W KNOX RODNEY K & LINDA K FOSTER	PUMP	IR	.64	01/20/1955	A 7004		K
S: 27 T: 31 R: 5W KNOX BORGSMANN & STEINACHER	PUMP	IR	1.80	04/16/1982	A 16093		
<u>HOWE CREEK</u>							
S: 11 T: 31 R: 5W KNOX DAVID E SAGE	PUMP	IR	.54	03/05/1968	A 11359		
<u>BAZILE CREEK</u>							
S: 10 T: 31 R: 5W KNOX BILLIE D FRITZ	PUMP	IR	.50	04/03/1974	A 13013		
S: 3 T: 31 R: 5W KNOX ADOLPH J & HENRY A VAKOC	PUMP	IR	1.16	11/13/1975	A 13866		K
<u>BAZILE CREEK, TRIB. TO</u>							
S: 5 T: 31 R: 5W KNOX LAURA WOODWORTH	WOODWORTH RESERVOIR	ST	13.30	AF07/14/1965	A 10656		#
<u>MISSOURI RIVER</u>							
S: 18 T: 33 R: 4W KNOX DICK BRODERS	PUMP	IR	.79	12/23/1980	A 15740		
<u>MISSOURI RIVER, TRIB. TO</u>							
S: 21 T: 33 R: 4W KNOX GENE JESSEN	JESSEN RESERVOIR	ST	11.70	AF06/28/1974	A 13058		
<u>MISSOURI RIVER</u>							
S: 19 T: 33 R: 3W KNOX LEWIS & CLARK NRD	DEVILS' NEST WATER FAC.	DO	1.56	07/21/1980	A 15684		
S: 15 T: 33 R: 3W KNOX LEWIS & CLARK NRD	DEVILS' NEST WATER FAC.	DO	3.12	09/27/1982	A 16153		
S: 15 T: 33 R: 3W KNOX RICHARD STEWART	PUMP	IR	1.93	01/21/1981	A 15751		

WATER RIGHTS DATA  
CLAIMS AND APPLICATION IN DOWNSTREAM ORDER  
DIVISION NO. 2F

SOURCE LOCATION APPROPRIATOR	CARRIER	USE	PROVI. GRANT CFS	DATE OF PRIORITY	DOCKET/ APPL. NUMBER	ANNOA.	FT. MT.
<u>WEIGAND CREEK</u> S: 12 T: 32 R: 3W KNOX CROSLY SAND & GRAVEL, INC	SAGE GRAVEL PUMP	MF	2.90	08/22/1966	A 10939		
<u>BEAVER CREEK, TRIB. TO</u> S: 2 T: 32 R: 2W KNOX STEFFEN FARMS, INC	STEFFEN RESERVOIR	ST	13.04	AF09/25/1973	A 12946		
<u>SPRINGS</u> S: 26 T: 32 R: 2W KNOX VILLAGE OF CROFTON	CROFTON WATER SUPPLY	DO	.25	10/29/1930	A 2169		
<u>BEAVER CREEK</u> S: 6 T: 32 R: 1W CEDAR EMERY H HEINE	PUMP	IR	1.68	02/11/1971	A 12157		K
<u>ANTELOPE CREEK</u> S: 36 T: 33 R: 1W CEDAR JOHN MUELLER & SONS	PUMP	IR	.93	03/18/1981	A 15792		F
PETER ZAVADIL	PUMP	IR	1.64	08/29/1983	A 16230		
S: 25 T: 33 R: 1W CEDAR DELLMAR FARMS, INC	PUMP	IR	1.72	08/12/1975	A 13731		K
DELLMAR FARMS, INC	HOESING BROTHERS RES.	ST	5.70	AF08/04/1978	A 15308		
<u>HOESING BROS. RESERVOIR</u> S: 26 T: 33 R: 1W CEDAR DELLMAR FARMS, INC	PUMP	SI		08/15/1978	A 15321		K
<u>MISSOURI RIVER</u> S: 11 T: 33 R: 1W CEDAR MYRON HEINE	PUMP	IR	1.78	02/17/1984	A 16270		
S: 1 T: 33 R: 1W CEDAR ALBERT M MUELLER	PUMP	IR	3.11	07/01/1977	D 1089		
S: 6 T: 33 R: 1E CEDAR HEINE FARMS	PUMP	IR	6.43	05/01/1973	D 1077		
S: 12 T: 33 R: 1E CEDAR HEINE & SOUKUP	PUMP	IR	2.00	02/18/1981	A 15764		K
<u>BOW CREEK</u> S: 14 T: 30 R: 1W CEDAR ELLIOTT FARMS, INC	PUMP	IR	1.93	06/03/1969	A 11715		F
S: 13 T: 30 R: 1W CEDAR ELLIOTT FARMS, INC	PUMP	IR	.26	10/09/1946	A 3977		
ELLIOTT FARMS, INC	PUMP	IR	1.78	06/03/1969	A 11714		
S: 17 T: 30 R: 1E CEDAR DWIGHT W BURNLEY	PUMP	IR	.94	05/24/1955	A 7588		
ALPHONSE HEINE	PUMP	IR	1.53	02/13/1968	A 11336		K
<u>PEARL CREEK</u> S: 3 T: 29 R: 1E CEDAR CLARENCE E KALIN	PUMP	IR	.94	09/08/1976	A 14449		
S: 34 T: 30 R: 1E CEDAR RAYMOND CHRISTIANSEN	PUMP	IR	2.93	08/21/1975	A 13754		

DEPARTMENT OF WATER RESOURCES

WATER RIGHTS DATA  
CLAIMS AND APPLICATION IN DOWNSTREAM ORDER  
DIVISION NO. 2F

SOURCE LOCATION APPROPRIATOR	CARRIER	USE	PROVI. GRANT CFS	DATE OF PRIORITY	DOCKET/ APPLI. NUMBER	ANNOA.	FT. NT.
<u>PEARL CREEK</u>							
S: 35 T: 30 R: 1E CEDAR							
GERALD SMITH	PUMP	IR	2.28	10/01/1970	A 12091		
JAMES D POTTS	PUMP	IR	3.89	08/12/1975	A 13728		
S: 23 T: 30 R: 1E CEDAR							
MARK F SCHMIDT	PUMP	IR	6.00	08/26/1975	A 13765		
<u>PEARL CREEK, TRIB. TO</u>							
S: 25 T: 30 R: 1E CEDAR							
CLARENCE F HOESING	PUMP	IR	4.03	07/25/1968	A 11511		
<u>PEARL CREEK</u>							
S: 13 T: 30 R: 1E CEDAR							
EDMUND W & BETTY L LAUER	PUMP	IR	.39	11/14/1956	A 8970		K
S: 12 T: 30 R: 1E CEDAR							
DELORES BURGEL	PUMP	IR	1.70	12/17/1956	A 9041		
<u>BOW CREEK</u>							
S: 31 T: 31 R: 2E CEDAR							
ALPHONSE PEITZ	PUMP	IR	.90	12/28/1955	A 8292		
<u>NORWEGIAN BOW CREEK</u>							
S: 19 T: 31 R: 1E CEDAR							
ANTHONY KEITER	PUMP	IR	1.34	05/01/1957	A 9482		
ANTHONY KEITER	PUMP	IR	.79	04/18/1972	A 12595		
FRANCIS KLEINSCHMIDT	PUMP	IR	2.86	08/06/1970	A 12053		
S: 20 T: 31 R: 1E CEDAR							
JULIUS E ARENS	PUMP	IR	.06	06/17/1938	A 2877		K
S: 22 T: 31 R: 1E CEDAR							
GEORGE PICK	PUMP	IR	2.84	08/03/1964	A 10414		
<u>BOW CREEK</u>							
S: 28 T: 31 R: 2E CEDAR							
GERALD F & SARAH MEYER	PUMP	IR	1.11	12/20/1974	A 13326		
HENRY J HAPPE JR	PUMP	IR	1.80	08/08/1968	A 11531		
S: 27 T: 31 R: 2E CEDAR							
JAMES E & DONOVAN KRESSIG	PUMP	IR	1.49	07/22/1970	A 12019		
S: 22 T: 31 R: 2E CEDAR							
LEONARD & TERESA HEIMES	PUMP	IR	.31	03/16/1948	A 4234		
S: 14 T: 31 R: 2E CEDAR							
DONALD & VIRGINIA A BERGMAN	PUMP	IR	1.90	07/14/1970	A 12000		
HERMAN LENZEN	PUMP	IR	5.49	06/11/1976	A 14266		
S: 12 T: 31 R: 2E CEDAR							
HERMAN LENZEN	PUMP	IR	4.39	07/29/1976	A 14357		
<u>BOW CREEK, EAST</u>							
S: 15 T: 30 R: 3E CEDAR							
J F BROCKMAN	PUMP	IR	.94	06/27/1956	A 8649		
S: 32 T: 31 R: 3E CEDAR							
ANTHONY J KOCH	PUMP	IR	2.43	08/06/1975	A 13720		

WATER RIGHTS DATA  
CLAIMS AND APPLICATION IN DOWNSTREAM ORDER  
DIVISION NO. 2F

SOURCE LOCATION APPROPRIATOR	CARRIER	USE	PROV. GRANT CFS	DATE OF PRIORITY	DOCKET/ APPL. NUMBER	ANNOA.	FT. NT.
<b><u>BOW CREEK, EAST</u></b>							
S: 30 T: 31 R: 3E CEDAR							
IRVIN LENTZ	PUMP	IR	.77	03/12/1956 A	8415		
S: 19 T: 31 R: 3E CEDAR							
FRANCIS WHITEHORN	PUMP	IR	.21	02/27/1978 A	15188		K
S: 12 T: 31 R: 2E CEDAR							
HERMAN LENZEN	PUMP	IR	3.46	07/29/1976 A	14356		
<b><u>BOW CREEK</u></b>							
S: 25 T: 32 R: 2E CEDAR							
HERMAN LENZEN	PUMP	IR	1.62	07/29/1976 A	14355		
S: 14 T: 32 R: 2E CEDAR							
DARYL JONES	PUMP	IR	.53	07/18/1979 A	15525		
<b><u>BOW CREEK, WEST</u></b>							
S: 10 T: 31 R: 2W KNOX							
HAROLD A & MARGARET ARENS	PUMP	IR	2.27	09/23/1976 A	14475		
S: 12 T: 31 R: 2W KNOX							
MELVIN ARENS	PUMP	IR	1.63	09/03/1971 A	12372		
S: 32 T: 32 R: 1W CEDAR							
GERALD POTTS	PUMP	IR	2.87	04/14/1975 A	13552		
JOE SUDBECK	PUMP	IR	1.46	03/01/1957 A	9276		
S: 5 T: 31 R: 1E CEDAR							
HAROLD EICKHOFF	PUMP	IR	1.02	04/26/1956 A	8520		
HAROLD EICKHOFF	PUMP	IR	2.64	02/21/1973 A	12813		
S: 29 T: 32 R: 2E CEDAR							
DONAVIN W SUDBECK	PUMP	IR	2.05	06/21/1968 A	11456		
<b><u>BOW CREEK</u></b>							
S: 12 T: 32 R: 2E CEDAR							
MAURICE KETTER	PUMP	IR	1.04	03/11/1959 A	9705		
<b><u>MISSOURI RIVER</u></b>							
S: 17 T: 32 R: 4E DIXON							
JAMES H CULLINANE	PUMP	IR	2.13	06/01/1978 D	1069		
S: 28 T: 32 R: 4E DIXON							
FINTON HOESING	PUMP	IR	3.26	07/04/1975 D	1073		#
S: 26 T: 32 R: 4E DIXON							
HAROLD HOESING	PUMP	IR	1.79	07/01/1956 D	1079		
S: 33 T: 32 R: 5E DIXON							
EARL ROWLAND	PUMP	IR	4.03	07/01/1977 D	1063		
S: 34 T: 32 R: 5E DIXON							
ROLFES FARMS, INC	PUMP	IR	.92	07/10/1980 D	1091		
S: 19 T: 30 R: 7E DIXON							
BRENNAN BROTHERS	PUMP	IR	2.46	06/30/1957 D	1093		
JACK L POULOSKY	PUMP	IR	2.00	06/25/1977 D	1090		
<b><u>AWA CREEK TRIB. TO</u></b>							
S: 28 T: 31 R: 4E DIXON							
LEWIS & CLARK NRD	AWA CREEK RES. 61-11A	ST	89.10	AF04/11/1974 A	13018		F

WATER RIGHTS DATA  
CLAIMS AND APPLICATION IN DOWNSTREAM ORDER  
DIVISION NO. 2F

SOURCE LOCATION APPROPRIATOR	CARRIER	USE	PROVI. GRANT CFS	DATE OF PRIORITY	DOCKET/ APPLI. NUMBER	ANNOA.	FT. NT.
<u>AOWA CREEK, TRIB. TO</u>							
S: 27 T: 31 R: 4E DIXON LEWIS & CLARK NRD	AOWA RESERVOIR 61-3	ST	6.10	AF06/19/1972	A 12662		
S: 34 T: 31 R: 4E DIXON LEWIS & CLARK NRD	AOWA CREEK RES. 62-5A	ST	18.60	AF10/10/1975	A 13829		
S: 2 T: 30 R: 4E DIXON LEWIS & CLARK NRD	AOWA RESERVOIR 63-3	ST	10.20	AF09/08/1980	A 15716		
S: 35 T: 31 R: 4E DIXON LEWIS & CLARK NRD	AOWA CREEK RES. 63-1A	ST	31.40	AF05/19/1977	A 14949		
<u>AOWA CREEK</u>							
S: 26 T: 31 R: 4E DIXON LEWIS & CLARK NRD	AOWA RESERVOIR 6-7A	ST	638.30	AF04/30/1979	A 15470		
<u>AOWA CREEK, TRIB. TO</u>							
S: 23 T: 31 R: 4E DIXON LEWIS & CLARK NRD	AOWA RESERVOIR 51-2	ST	2.80	AF02/22/1983	A 16177		
<u>AOWA CREEK</u>							
S: 21 T: 31 R: 5E DIXON CARL J ADDISON	PUMP	IR	.63	03/12/1971	A 12184		K
<u>AOWA CREEK, TRIB. TO</u>							
S: 33 T: 31 R: 5E DIXON LEWIS & CLARK NRD	AOWA RESERVOIR 42-2	ST	5.70	AF02/22/1983	A 16176		
<u>POWDER CREEK, TRIB. TO</u>							
S: 12 T: 30 R: 4E DIXON LEWIS & CLARK NRD	RESERVOIR NO. 32-13	ST	17.86	AF12/02/1975	A 13886		
LEWIS & CLARK NRD	RESERVOIR NO. 32-9	ST	37.27	AF12/02/1975	A 13885		
LEWIS & CLARK NRD	AOWA RESERVOIR 32-4A	ST	77.30	AF04/30/1979	A 15471		
S: 18 T: 30 R: 5E DIXON LEWIS & CLARK NRD	AOWA RESERVOIR 32-2	ST	3.50	AF02/22/1983	A 16174		
S: 7 T: 30 R: 5E DIXON LEWIS & CLARK NRD	AOWA RESERVOIR 32-1	ST	1.10	AF04/30/1984	A 16294		
S: 17 T: 30 R: 5E DIXON LEWIS & CLARK NRD	AOWA RESERVOIR 32-11	ST	1.50	AF02/22/1983	A 16175		
S: 21 T: 20 R: 5E DIXON LEWIS & CLARK NRD	AOWA RESERVOIR 31-6	ST	25.40	AF02/22/1983	A 16178		
S: 3 T: 30 R: 5E DIXON LEWIS & CLARK NRD	AOWA RESERVOIR 31-1	ST	18.90	AF05/13/1971	A 12258		
<u>AOWA CREEK, TRIB. TO</u>							
S: 36 T: 31 R: 5E DIXON LEWIS & CLARK NRD	AOWA RESERVOIR 22-3	ST	66.90	AF12/01/1980	A 15732		
S: 31 T: 31 R: 6E DIXON LEWIS & CLARK NRD	AOWA RESERVOIR 21-6	ST	1.20	AF04/30/1984	A 16293		
S: 12 T: 30 R: 5E DIXON LEWIS & CLARK NRD	AOWA RESERVOIR 2-6	ST	8.80	AF04/30/1984	A 16292		

WATER RIGHTS DATA  
CLAIMS AND APPLICATION IN DOWNSTREAM ORDER  
DIVISION NO. 2F

SOURCE LOCATION APPROPRIATOR	CARRIER	USE	PROVI. GRANT CFS	DATE OF PRIORITY	DOCKET/ APPLI. NUMBER	ANNOA.	FT. NT.
<u>SILVER CREEK, TRIB. TO</u> S: 29 T: 30 R: 5E DIXON LEWIS & CLARK NRD	AOWA RESERVOIR 13-5	ST	77.90	AF07/31/1980	A 15693		
<u>SILVER CREEK</u> S: 27 T: 30 R: 5E DIXON LEWIS & CLARK NRD	AOWA RESERVOIR 13-4A	ST	30.20	AF07/31/1980	A 15695		
<u>SILVER CREEK, TRIB. TO</u> S: 23 T: 30 R: 5E DIXON LEWIS & CLARK NRD	AOWA RESERVOIR 12-8	ST	74.30	AF05/13/1971	A 12257		
S: 24 T: 30 R: 5E DIXON LEWIS & CLARK NRD	AOWA RESERVOIR 12-3	ST	20.20	AF05/29/1984	A 16303		
<u>AOWA CREEK, TRIB. TO</u> S: 9 T: 30 R: 6E DIXON LEWIS & CLARK NRD	AOWA RESERVOIR 1-2	ST	58.50	AF06/19/1972	A 12661		
S: 16 T: 30 R: 6E DIXON LEWIS & CLARK NRD	AOWA RESERVOIR 1-3	ST	5.00	AF07/31/1980	A 15694		
<u>SOUTH CREEK</u> S: 28 T: 29 R: 5E DIXON DWIGHT E GOTCH	PUMP	IR	1.69	07/25/1975	A 13684		
JEROME T HELGREN	PUMP	IR	.20	03/29/1948	A 4237		
JEROME T HELGREN	PUMP	IR	2.53	09/02/1975	A 13782		
S: 21 T: 29 R: 5E DIXON DUANE LUND	PUMP	IR	1.81	12/16/1974	A 13313		
S: 22 T: 29 R: 5E DIXON JAY E (MRS) LUND	PUMP	IR	.11	07/25/1946	A 3931		
JAY E (MRS) LUND	PUMP	IR	.04	12/26/1946	A 4014		
JAY E (MRS) LUND	PUMP	IR	1.10	03/14/1977	A 14801		
S: 15 T: 29 R: 5E DIXON HAROLD GROSVENOR	PUMP	IR	1.31	02/27/1981	A 15774		
S: 10 T: 29 R: 5E DIXON LYLE V CARLSON	PUMP	IR	.74	08/04/1955	A 7862		
<u>DAILY BRANCH</u> S: 26 T: 30 R: 4E DIXON HAROLD GROSVENOR	PUMP	IR	.76	02/09/1977	A 14699		K
<u>SOUTH CREEK, TRIB. TO</u> S: 13 T: 29 R: 5E DIXON DONALD DOHMA	DOHMA RESERVOIR	ST	43.40	AF02/21/1966	A 10778		
<u>SOUTH CREEK</u> S: 32 T: 30 R: 6E DIXON QUENTIN KAVANAUGH	PUMP	IR	1.49	12/03/1975	A 13888		
<u>AOWA CREEK</u> S: 23 T: 30 R: 6E DIXON CLAYTON BOTTORFF	PUMP	IR	.34	08/05/1946	A 3938		
CLAYTON BOTTORFF	PUMP	IR	.46	09/01/1955	A 8052		

WATER RIGHTS DATA  
CLAIMS AND APPLICATION IN DOWNSTREAM ORDER  
DIVISION NO. 2F

SOURCE LOCATION APPROPRIATOR	CARRIER	USE	PROVI. GRANT CFS	DATE OF PRIORITY	DOCKET/ APPLI. NUMBER	ANNOA.	FT. NT.
<u>AOWA CREEK</u> S: 25 T: 30 R: 6E DIXON PETER J SCHIEFFER JR ET AL	PUMP	IR	4.93	03/17/1976	A 14103		
<u>ELK CREEK</u> S: 29 T: 29 R: 7E DAKOTA CATHERYN M TWHIG	PUMP	IR	2.06	07/21/1976	A 14335		
S: 20 T: 29 R: 7E DAKOTA JERRY M & DIAN E SULLIVAN	PUMP	IR	1.34	11/13/1975	A 13865		
S: 28 T: 29 R: 8E DAKOTA FREDERICK S LENNON ET AL	PUMP	IR	1.21	11/26/1957	A 9579		K#
<u>COW CREEK</u> S: 23 T: 25 R: 8E THURSTON RAYMOND URBANEC	PUMP	IR	.43	10/05/1970	A 12092		F
<u>OMAHA CREEK</u> S: 13 T: 25 R: 8E THURSTON DONALD L & MARSHA K URBANEC	PUMP	IR	.57	10/07/1970	A 12097		
<u>OMAHA CREEK, NORTH</u> S: 10 T: 26 R: 7E THURSTON GLADYS STOUT ET AL	PUMP	IR	.81	12/01/1955	A 8271		K
<u>OMAHA CREEK</u> S: 1 T: 25 R: 8E THURSTON NORTHERN NATURAL GAS COMPANY	RESERVOIR NO. 2	ST	4.80	AF05/08/1975	A 13576		
S: 1 T: 26 R: 8E THURSTON NORTHERN NATURAL GAS COMPANY	RESERVOIR NO. 1	ST	12.04	AF09/04/1973	A 12938		
<u>FIDDLER'S CREEK</u> S: 14 T: 27 R: 8E DAKOTA NORTHERN NATURAL GAS COMPANY	RESERVOIR	ST	2.92	AF09/12/1973	A 12939		#
<u>BLACKBIRD CREEK, SOUTH</u> S: 3 T: 23 R: 9E BURT PHYLLIS A BREWER	PUMP	IR	.38	11/15/1955	A 8253		FK
<u>MISSOURI RIVER</u> S: 15 T: 24 R: 10E THURSTON TOBIN RANCH INC	PUMP	IR	2.19	07/01/1972	D 1075		
<u>ELM CREEK, TRIB. TO</u> S: 4 T: 22 R: 10E BURT LEON E LANGEMEIER	LANGEMEIER RESERVOIR	ST	68.40	AF04/19/1973	A 12861		F
<u>ELM CREEK</u> S: 16 T: 23 R: 10E BURT HAROLD WEDGEWOOD	PUMP	IR	.47	07/27/1976	A 14348		
<u>MISSOURI RIVER</u> S: 3 T: 22 R: 11E BURT C EARL BUCY	PUMP	IR	1.76	06/15/1965	D 1065		
LARRY LINTZ	PUMP	IR	.56	07/01/1978	D 1060		
S: 10 T: 22 R: 11E BURT FANKHOUSER BROS.	PUMP	IR	4.00	06/30/1975	D 1088		

WATER RIGHTS DATA  
CLAIMS AND APPLICATION IN DOWNSTREAM ORDER  
DIVISION NO. 2F

SOURCE LOCATION APPROPRIATOR	CARRIER	USE	PROVI. GRANT CFS	DATE OF PRIORITY	DOCKET/ APPLI. NUMBER	ANNOA.	FT. NT.
<u>MISSOURI RIVER</u>							
S: 23 T: 22 R: 11E BURT DOROTHY BEAVER	PUMP	IR	1.41	07/01/1960	D 1059		
S: 14 T: 22 R: 11E BURT KENNETH PALMER	PUMP	IR	.73	07/01/1962	D 1058		
S: 6 T: 21 R: 12E BURT RAY & ROBERTS	PUMP	IR		07/23/1984	A 16312		
S: 29 T: 21 R: 12E BURT WILFRED W NIELSEN	PUMP	IR	1.76	07/01/1974	D 1092		
<u>TEKAMAH CREEK TRIB. TO</u>							
S: 19 T: 21 R: 10E BURT MIDDLE MISSOURI TRIBS NRD	TEKAMAH-MUD CREEK RES. 6-1	ST	55.90	AF10/28/1976	A 14529		F
MIDDLE MISSOURI TRIBS NRD	TEKAMAH-MUD RESERVOIR 6-4	ST	28.70	AF10/26/1981	A 16013		
S: 27 T: 21 R: 10E BURT MIDDLE MISSOURI TRIBS NRD	SUMMIT LAKE	ST	2616.00	AF10/23/1978	A 15353		
S: 17 T: 21 R: 10E BURT MIDDLE MISSOURI TRIBS NRD	TEKAMAH-MUD CREEK RES. 41-A	ST	188.40	AF10/21/1974	A 13242		
<u>TEKAMAH-MUD CREEK RESERVOIR 41-A</u>							
S: 17 T: 21 R: 10E BURT MIDDLE MISSOURI TRIBS NRD	ERIKSEN PUMP	SO		05/12/1975	A 13580		
<u>TEKAMAH CREEK TRIB. TO</u>							
S: 9 T: 21 R: 10E BURT MIDDLE MISSOURI TRIBS NRD	TEKAMAH-MUD RESERVOIR 4-1	ST	57.90	AF10/26/1981	A 16016		
<u>TEKAMAH CREEK</u>							
S: 25 T: 21 R: 10E BURT KENNETH E & LOUISE AHRENS	PUMP	IR	.58	02/14/1975	A 13410		K
<u>TEKAMAH CREEK TRIB. TO</u>							
S: 24 T: 21 R: 10E BURT MIDDLE MISSOURI TRIBS NRD	TEKAMAH-MUD CREEK RES. 22-A	ST	81.60	AF05/12/1977	A 14941		#
<u>MUD CREEK</u>							
S: 13 T: 21 R: 10E BURT RUTH CHAMBERLAIN	PUMP	IR	1.62	02/25/1970	A 11878		K
S: 18 T: 21 R: 11E BURT MIDDLE MISSOURI TRIBS NRD	TEKAMAH-MUD CREEK RES. 9-A	ST	316.60	AF05/12/1975	A 13578		
<u>COMBINATION DITCH</u>							
S: 13 T: 20 R: 11E BURT DUDLEY O ALLER	PUMP	IR	4.42	04/23/1976	A 14192		F
<u>CARR CREEK</u>							
S: 19 T: 20 R: 11E BURT ROBERT SKINNER	PUMP	IR	2.29	03/21/1975	A 13487		F



WATER RIGHTS DATA  
CLAIMS AND APPLICATION IN DOWNSTREAM ORDER  
DIVISION NO. 2F

SOURCE LOCATION APPROPRIATOR	CARRIER	USE	PROVI. GRANT CFS	DATE OF PRIORITY	DOCKET/ APPL. NUMBER	ANNOA.	FT. NT.
<u>DAVIS CREEK</u>							
S: 27 T: 20 R: 10E WASHINGTON TAYLOR & HOVENDICK	PLEASANT VALLEY LAKE	ST	49.00	AF05/19/1981 A	15872		
S: 23 T: 20 R: 10E BURT R. BRUCE, PRUDENCE & JAMES SKINNER	PUMP SKINNER RESERVOIR	IR ST	2.30 43.32	03/21/1975 A AF05/10/1976 A	13486 14217		
<u>CARR CREEK</u>							
S: 30 T: 20 R: 11E WASHINGTON POTADLE FARMS, LTD	PUMP	IR	1.43	09/11/1962 A	10104		
<u>NEW YORK CREEK</u>							
S: 8 T: 19 R: 10E WASHINGTON LYLE C & MONA J THIELFOLDT	PUMP	IR	.47	11/23/1971 A	12446		K
<u>NEW YORK CREEK, TRIB. TO</u>							
S: 3 T: 19 R: 10E WASHINGTON WILLIAM C CAMERON	PUMP	IR	.21	04/18/1977 A	14910		K
S: 10 T: 19 R: 10E WASHINGTON JOE C CAMERON	CAMERON RESERVOIR	ST	46.40	AF10/08/1976 A	14502		
<u>CAMERON RESERVOIR</u>							
S: 10 T: 19 R: 10E WASHINGTON JOE C CAMERON	PUMP	SO		06/06/1978 A	15271		
<u>NEW YORK CREEK</u>							
S: 13 T: 19 R: 10E WASHINGTON STANLEY C HOVENDICK	PUMP	IR	1.06	05/20/1974 A	13033		
<u>NEW YORK CREEK, TRIB. TO</u>							
S: 18 T: 19 R: 11E WASHINGTON STANLEY C HOVENDICK	PUMP NO. 2	IR	.22	09/03/1974 A	13187		K
<u>NEW YORK CREEK</u>							
S: 31 T: 20 R: 11E WASHINGTON POTADLE FARMS, LTD	PUMP	IR	2.49	10/16/1974 A	13237		
<u>CARR CREEK</u>							
S: 21 T: 20 R: 11E BURT POTADLE FARMS, LTD	PUMP	IR	1.04	09/11/1962 A	10103		K
<u>MISSOURI RIVER</u>							
S: 6 T: 19 R: 12E WASHINGTON TYSON FARMS, INC	PUMP	IR	6.51	06/30/1975 D	1086		
S: 24 T: 19 R: 11E WASHINGTON ANDERSON BROTHERS	PUMP	IR	2.23	07/20/1976 D	1064		
S: 5 T: 18 R: 12E WASHINGTON CITY OF BLAIR	BLAIR PIPELINE	DO	7.80	06/10/1982 A	16120		
<u>FISH CREEK</u>							
S: 9 T: 19 R: 11E WASHINGTON VIRGIL WRICH	PUMP	IR	.82	04/23/1963 A	10181		F
<u>STEWART CREEK</u>							
S: 28 T: 19 R: 11E WASHINGTON WILLIAM G & FREDRICKA WILSON	PUMP	IR	.20	01/24/1961 A	9884		K

WATER RIGHTS DATA  
CLAIMS AND APPLICATION IN DOWNSTREAM ORDER  
DIVISION NO. 2F

SOURCE LOCATION APPROPRIATOR	CARRIER	USE	PROV. GRANT CFS	DATE OF PRIORITY	DOCKET/ APPLI. NUMBER	ANNO. FT.	FT. NT.
<u>FISH CREEK TRIBUT. TO</u> S: 16 T: 18 R: 11E WASHINGTON FRED J & EVA M BLOEMER	PUMP	IR	.44	12/17/1975	A 13910		K
<u>FISH CREEK</u> S: 6 T: 18 R: 12E WASHINGTON KELLY P RYAN	PUMP	IR	.37	08/06/1980	A 15699		
<u>MISSOURI RIVER</u> S: 21 T: 18 R: 12E WASHINGTON OMAHA PUBLIC POWER DISTRICT	FORT CALHOUN STATION	CO	704.00	08/01/1973	D 1083		
<u>LONG CREEK TRIBUT. TO</u> S: 18 T: 17 R: 12E WASHINGTON LAKELAND DEVELOPMENT COMPANY	LAKE ARROWHEAD	ST	273.86	AF09/21/1970	A 12085		F
<u>MISSOURI RIVER</u> S: 23 T: 18 R: 12E WASHINGTON DESOTO NATIONAL WILDLIFE REFUGE DESOTO NATIONAL WILDLIFE REFUGE	WESTSIDE HABITAT DESOTO LAKE	ST ST	700.00 2100.00	AF10/01/1979 AF05/01/1960	D 1096 D 1095		
S: 35 T: 18 R: 12E WASHINGTON STRATBUCKER FARMS	PUMP	IR	1.98	05/06/1981	A 15866		
<u>MOORES CREEK TRIBUT. TO</u> S: 15 T: 17 R: 12E WASHINGTON JOHN P GRABOW	GRABOW RESERVOIR	ST	48.60	AF04/07/1981	A 15833		
<u>MISSOURI RIVER TRIBUT. TO</u> S: 13 T: 17 R: 12E WASHINGTON WILLIAM E STRATBUCKER	STRATBUCKER RESERVOIR	ST	169.90	AF08/14/1975	A 13738		
<u>STRATBUCKER RESERVOIR</u> S: 13 T: 17 R: 12E WASHINGTON WILLIAM E STRATBUCKER	PUMP	SO		04/05/1976	A 14149		
<u>TURKEY CREEK</u> S: 24 T: 17 R: 12E WASHINGTON FORT CALHOUN FARM CO	TURKEY CREEK RESERVOIR	ST	86.60	AF01/11/1980	A 15607		F
<u>MISSOURI RIVER</u> S: 21 T: 16 R: 13E DOUGLAS METROPOLITAN UTILITIES DISTRICT OF OMAHA	MINELUSA PUMPING STATION	DO	17718.00	AF08/08/1881	D 1087		
S: 27 T: 16 R: 13E DOUGLAS OMAHA PUBLIC POWER DISTRICT	NORTH OMAHA STATION	CO	1120.21	06/01/1954	D 1084		#
S: 23 T: 15 R: 13E DOUGLAS OMAHA PUBLIC POWER DISTRICT	JONES STREET STATION	CO	138.37	01/01/1946	D 1085		
<u>SPRINGS</u> S: 18 T: 14 R: 14E SARP NEWTON LAND COMPANY	SPRING BRANCH CANAL	IR	.07	06/18/1895	A 29		
<u>MISSOURI RIVER</u> S: 31 T: 14 R: 14E SARP NEBRASKA PUBLIC POWER DISTRICT	KRAMER POWER STATION	CO	365.42	09/01/1949	D 1072		

See footnotes and use definitions on page 54.

WATER RIGHTS DATA  
CLAIMS AND APPLICATION IN DOWNSTREAM ORDER  
DIVISION NO. 2F

SOURCE LOCATION APPROPRIATOR	CARRIER	USE	PROVI. GRANT CFS	DATE OF PRIORITY	DOCKET/ APPLI. NUMBER	ANNOA.	FT. NT.
<u>PAPILLION CREEK, BIG</u>							
S: 6 T: 18 R: 11E WASHINGTON HANSEL W VOGT	PUMP	IR	1.56	07/25/1975	A 13680		F
S: 7 T: 18 R: 11E WASHINGTON PAPIO VALLEY FARMS, INC	PUMP	IR	.94	08/06/1968	A 11529		K
<u>PAPILLION CREEK, BIG, TRIB. TO</u>							
S: 13 T: 18 R: 10E WASHINGTON WILLIAM S & DONNA K JENSEN	PUMP	IR	.91	08/14/1975	A 13739		K
THOMAS E & MYRNA E MOEN	PUMP	IR	.19	08/13/1976	A 14393		
<u>PAPILLION CREEK, BIG</u>							
S: 29 T: 18 R: 11E WASHINGTON DONALD H VOGT	PUMP	IR	2.19	09/16/1975	A 13809		
<u>PAPILLION CREEK, BIG, TRIB. TO</u>							
S: 32 T: 18 R: 11E WASHINGTON WASHINGTON COUNTY	WASHINGTON COUNTY RES. W-4	ST	38.00	AF12/13/1971	A 12458		
S: 27 T: 18 R: 11E WASHINGTON PAPIO NRD	RESERVOIR W-3	ST	44.00	AF01/25/1983	A 16168		
ANSEL & STEVAN A ANDERSEN	PUMP	IR	2.74	08/11/1975	A 13725		
ANSEL & STEVAN A ANDERSEN	ANDERSEN RESERVOIR	ST	18.00	AF01/17/1977	A 14644		
<u>ANDERSEN RESERVOIR</u>							
S: 27 T: 18 R: 10E WASHINGTON ANSEL & STEVAN A ANDERSEN	PUMP	SI		01/17/1977	A 14645	A-13725	
<u>PAPILLION CREEK, BIG, TRIB. TO</u>							
S: 30 T: 18 R: 11E WASHINGTON WASHINGTON COUNTY	PAPILLION CREEK RES. W-2	ST	25.90	AF07/16/1971	A 12324		
S: 32 T: 17 R: 11E WASHINGTON DARYL D MISFELDT	PUMP	IR	.06	05/15/1968	A 11422		
<u>PAPILLION CREEK, BIG</u>							
S: 4 T: 16 R: 11E DOUGLAS JEANETTE N MUELLER	PUMP	IR	.35	09/07/1955	A 8064		K
<u>PAPILLION CREEK, BIG, TRIB. TO</u>							
S: 36 T: 16 R: 11E DOUGLAS DOUGLAS COUNTY	PAPILLION CREEK RES. 16	ST	1550.00	AF05/25/1972	A 12644		
S: 13 T: 15 R: 11E DOUGLAS FATHER FLANAGAN'S BOYS' HOME	BOYS TOWN LAKE	ST	47.16	AF09/22/1967	A 11255		
S: 18 T: 15 R: 12E DOUGLAS CANDLEWOOD INC	CANDLEWOOD LAKE	ST	573.00	AF04/20/1972	A 12602		
<u>PAPILLION CREEK, LITTLE, TRIB. TO</u>							
S: 9 T: 16 R: 12E DOUGLAS DOUGLAS COUNTY	PAPILLION CREEK RES. D-4	ST	164.00	AF12/19/1983	A 16257		
S: 11 T: 16 R: 12E DOUGLAS LAKE COVENTRY, INC	LONERGAN LAKE	ST	2018.70	AF04/03/1967	A 11089		

WATER RIGHTS DATA  
CLAIMS AND APPLICATION IN DOWNSTREAM ORDER  
DIVISION NO. 2F

SOURCE LOCATION APPROPRIATOR	CARRIER	USE	PROVI. GRANT CFS	DATE OF PRIORITY	DOCKET/ APPLI. NUMBER	ANNOA.	FT. NT.
<u>PAPILLION CREEK, LITTLE</u> S: 22 T: 16 R: 12E DOUGLAS DOUGLAS COUNTY	PAPILLION CREEK RES.	S-11	ST	15636.00	AF07/24/1973	A 12909	
<u>PAPILLION CREEK, BIG</u> S: 19 T: 14 R: 13E SARPY HELEN VANSEVEREN	PUMP		IR	.18	08/24/1955	A 7985	K
S: 30 T: 14 R: 13E SARPY JEFF SCHAEFFER	PUMP		IR	.78	03/21/1984	A 16284	
<u>PAPILLION CREEK, WEST, TRIB. TO</u> S: 21 T: 15 R: 11E DOUGLAS DOUGLAS COUNTY	RESERVOIR		ST	35.20	AF05/11/1970	A 11935	
<u>BOXELDER CREEK, TRIB. TO</u> S: 33 T: 15 R: 11E DOUGLAS JOHN A WIEBE	WIEBE RESERVOIR		ST	80.20	AF04/25/1968	A 11399	
<u>BOXELDER CREEK</u> S: 34 T: 15 R: 11E DOUGLAS CORPS OF ENGINEERS	PAPILLION CREEK RES.	18	ST	3472.00	AF03/15/1983	A 16182	
<u>PAPILLION CREEK, WEST</u> S: 1 T: 14 R: 11E DOUGLAS RONALD P JONES	PUMP		IR	.55	05/09/1980	A 15646	
<u>PAPILLION CREEK, SOUTH, TRIB. TO</u> S: 23 T: 14 R: 11E SARPY CORPS OF ENGINEERS	PAPILLION CREEK RES.	20	ST	2712.00	AF08/13/1982	A 16141	
<u>PAPILLION CREEK, WEST, TRIB. TO</u> S: 6 T: 13 R: 13E SARPY SARPY COUNTY	PAPILLION CREEK RES.	S-32	ST	53.90	AF12/01/1969	A 11830	
S: 8 T: 13 R: 13E SARPY PAPIO NRD	PAPILLION CREEK RES.	S-31	ST	57.10	AF04/18/1973	A 12857	

WATER RIGHTS DATA  
CLAIMS AND APPLICATIONS CANCELLED OR DISMISSED FROM JANUARY 1, 1983 TO DECEMBER 31, 1984  
DIVISION NO. 1A

SOURCE LOCATION APPROPRIATOR	CARRIER	USE	PROVI. GRANT CFS	DATE CANCELLED	DOCKET/ APPLI. NUMBER	ANNOA.	FT. NT.
<u>CAMP CREEK</u>							
S: 13 T: 18 R: 49W MORRILL	CAMP CREEK CANAL PUMP	IR	1.43	08/16/1983 D	866		EL
J H WEHN GLEN NELSON		IR	1.28	08/16/1983 A	11710		EL
<u>HASS RESERVOIR</u>							
S: 23 T: 19 R: 50W MORRILL	MEREDITH-AMMER CANAL MEREDITH-AMMER CANAL	SI		10/14/1983 A	15832	D-876	L
HENRY HASS & SONS, INC HENRY HASS & SONS, INC		SO			10/14/1983 A	15832	
<u>CRESCENT LAKE ET AL</u>							
S: 21 T: 20 R: 44W GARDEN	CRESCENT LAKE RESERVOIR	ST	7000.00	AF12/17/1984 A	1575		L
<u>BLUE CREEK</u>							
S: 21 T: 17 R: 42W GARDEN	BLUE CREEK CANAL	IR	0.20	12/17/1984 D	795		K
BLUE CREEK IRRIGATION DISTRICT							
S: 28 T: 17 R: 42W GARDEN	PAISLEY CANAL	IR	9.27	12/17/1984 D	800		K
PAISLEY IRRIGATION DISTRICT	PAISLEY CANAL	IR	2.63	12/17/1984 A	515		K
PAISLEY IRRIGATION DISTRICT							
<u>CRESCENT LAKE RESERVOIR</u>							
S: 28 T: 17 R: 42W GARDEN	PAISLEY CANAL	SI		12/17/1984 A	1575	D-800	L
LAKE WATER CARRYING COMPANY	PAISLEY CANAL	SI		12/17/1984 A	1575	A-515	L
LAKE WATER CARRYING COMPANY	PAISLEY CANAL	SI		12/17/1984 A	1575	A-1738	L
LAKE WATER CARRYING COMPANY							
<u>BLUE CREEK</u>							
S: 28 T: 17 R: 42W GARDEN	PAISLEY CANAL	IR	1.11	12/17/1984 A	1738		K
PAISLEY IRRIGATION DISTRICT							
S: 33 T: 17 R: 42W GARDEN	BLUE CREEK CANAL	IR	152.65	12/17/1984 D	785		K
BLUE CREEK IRRIGATION DISTRICT							
<u>CRESCENT LAKE RESERVOIR</u>							
S: 33 T: 17 R: 42W GARDEN	BLUE CREEK CANAL	SI		12/17/1984 A	1575	D-781R	L
LAKE WATER CARRYING COMPANY	BLUE CREEK CANAL	SI		12/17/1984 A	1575	D-785	L
LAKE WATER CARRYING COMPANY	BLUE CREEK CANAL	SI		12/17/1984 A	1575	D-795	L
LAKE WATER CARRYING COMPANY	BLUE CREEK CANAL	SI		12/17/1984 A	1575	A-1154	L
LAKE WATER CARRYING COMPANY							
<u>BLUE CREEK</u>							
S: 33 T: 17 R: 42W GARDEN	HOOPER CANAL	IR	1.00	12/17/1984 D	781		K
HOOPER IRRIGATION DISTRICT							
<u>CRESCENT LAKE RESERVOIR</u>							
S: 6 T: 16 R: 42W GARDEN	HOOPER CANAL	SI		12/17/1984 A	1575	D-788R	L
LAKE WATER CARRYING COMPANY							
<u>BLUE CREEK</u>							
S: 18 T: 16 R: 42W GARDEN	UNION CANAL	IR	8.19	12/17/1984 D	763		K
UNION IRRIGATION & WATER POWER COMPANY							
<u>CRESCENT LAKE RESERVOIR</u>							
S: 18 T: 16 R: 42W GARDEN	UNION CANAL	SI		12/17/1984 A	1575	D-763	L
LAKE WATER CARRYING COMPANY							

WATER RIGHTS DATA  
CLAIMS AND APPLICATIONS CANCELLED OR DISMISSED FROM JANUARY 1, 1983 TO DECEMBER 31, 1984  
DIVISION NO. 1A

SOURCE LOCATION APPROPRIATOR	CARRIER	USE	PROVI. GRANT CFS	DATE CANCELLED	DOCKET/ APPLI. NUMBER	ANNOA.	FT. NT.
<u>BLUF CREEK</u>							
S: 19 T: 16 R: 42W GARDEN UNION IRRIGATION & WATER POWER COMPANY	GRAF CANAL	IR	0.50	12/17/1984	D 763 R	P-168	K
MEEKER DITCH COMPANY	GRAF CANAL	IR	20.07	12/17/1984	D 788		K#
<u>CRESCENT LAKE RESERVOIR</u>							
S: 19 T: 16 R: 42W GARDEN LAKE WATER CARRYING COMPANY	GRAF CANAL	SI		12/17/1984	A 1575	D-763R	L
LAKE WATER CARRYING COMPANY	GRAF CANAL	SI		12/17/1984	A 1575	D-788	L
<u>CLEAR CREEK</u>							
S: 29 T: 16 R: 41W KEITH CENTRAL NEBR PUBLIC POWER & IRRIG DISTRICT	BARBER CANAL	IR	1.00	12/17/1984	A 1111		K
<u>NORTH PLATTE RIVER</u>							
S: 19 T: 14 R: 35W KEITH J WAKE SHERIDAN ESTATE	SHERIDAN-WILSON CANAL	IR	6.91	05/13/1983	D 710 R	P-NONE	K
S: 5 T: 14 R: 31W LINCOLM CODY-DILLON DITCH COMPANY	CODY-DILLON CANAL	IR	66.21	12/15/1983	D 649		K
S: 29 T: 14 R: 30W LINCOLM FRANCES DUARTE	PUMP	IR	.76	08/26/1983	D 649 R	P-199	K
<u>PLATTE RIVER</u>							
S: 19 T: 12 R: 26W LINCOLM NEBRASKA PUBLIC POWER DISTRICT	GOTHENBURG CANAL	IR	1.43	10/14/1983	D 645BR	P-252	K
<u>STREVER CREEK, TRIB. TO</u>							
S: 22 T: 11 R: 23W DAWSON GOLDIE V STAPP	PUMP	IR		01/14/1983	A 16064		L
<u>PEDENS LAKE</u>							
S: 12 T: 11 R: 23W DAWSON BEANS, SMITH & GOOD	EXCELL CANAL	IR		10/14/1983	A 1860	D-645BR	IK
<u>BUFFALO CREEK, TRIB. TO</u>							
S: 18 T: 11 R: 22W DAWSON WOOD, WOOD, & WOOD	WOOD RESERVOIR	ST		10/14/1983	A 16083		L
<u>WOOD RESERVOIR</u>							
S: 18 T: 11 R: 22W DAWSON WOOD, WOOD, & WOOD	PUMP	SI		10/14/1983	A 16084	D-645BR	J
<u>BUFFALO CREEK</u>							
S: 26 T: 10 R: 21W DAWSON MATTIE W JONES	PUMP	IR		04/01/1983	A 16116		L
<u>TURKEY CREEK, TRIB. TO</u>							
S: 28 T: 9 R: 17W BUFFALO HENRY M HARVEY	HARVEY RESERVOIR	ST	35.00	AF12/16/1983	A 2791		L
<u>WOOD RIVER, TRIB. TO</u>							
S: 23 T: 9 R: 16W BUFFALO STAUBITZ & HOLMES	STAUBITZ & HOLMES RES.	ST	126.00	AF12/16/1983	A 4704		L
<u>PRAIRIE CREEK, TRIB. TO</u>							
S: 6 T: 10 R: 12W HALL GERALD H & PATRICIA J POEHLER	PUMP	IR	.67	07/29/1983	A 14687		K

WATER RIGHTS DATA  
 CLAIMS AND APPLICATIONS CANCELLED OR DISMISSED FROM JANUARY 1, 1983 TO DECEMBER 31, 1984  
 DIVISION NO. 1A

SOURCE LOCATION APPROPRIATOR	CARRIER	USE	PROVI. GRANT CFS	DATE CANCELLED	DOCKET/ APPLI. NUMBER	ANNTA.	FT. NT.
<u>PRAIRIE CREEK RESERVOIR NO. 4</u> S: 16 T: 11 R: 12W HALL BESSIE TAYLOR	PUMP	SO		05/31/1983	A 15123		L

WATER RIGHTS DATA  
CLAIMS AND APPLICATIONS CANCELLED OR DISMISSED FROM JANUARY 1, 1983 TO DECEMBER 31, 1984  
DIVISION NO. 1B

SOURCE LOCATION APPROPRIATOR	CARRIER	USE	PROVI. GRANT CFS	DATE CANCELLED	DOCKET/ APPLI. NUMBER	ANNOA.	FT. NT.
<u>REPUBLICAN RIVER</u>							
S: 20 T: 1 R: 39W DUNDY							
GERALD L HAYWARD	PARKS DITCH	IR	8.77	01/14/1983	A 1202		K
GERALD L HAYWARD	PARKS DITCH	IR	.91	01/14/1983	A 1444		K
GERALD L HAYWARD	PARKS DITCH	IR	1.14	01/14/1983	A 1555		L
<u>ROCK CREEK</u>							
S: 17 T: 1 R: 39W DUNDY							
BENNIE E & CHARLENE MARTIN	PHELAN CANAL	IR	3.80	01/14/1983	D 138		K
<u>REPUBLICAN RIVER</u>							
S: 8 T: 2 R: 33W HITCHCOCK							
FRENCHMAN-CAMBRIDGE IRRIGATION DISTRICT	MEEKER-DRIFTWOOD CANAL	IR	.04	07/20/1983	A 15805		K
<u>ENDERS, STRUNK, HARLAN COUNTY, SWANSON AND HUGH BUTLER LAKE RESERVOIRS</u>							
S: 8 T: 2 R: 33W HITCHCOCK							
BUREAU OF RECLAMATION	MEEKER-DRIFTWOOD CANAL	SI		09/23/1983	A 15811	A-15805	K
<u>FRENCHMAN RIVER</u>							
S: 22 T: 6 R: 40W CHASE							
LEO BEARD ET AL	CHAMPION CANAL	IR	57.86	05/13/1983	D 47		K
<u>KILPATRICK RESERVOIR</u>							
S: 29 T: 6 R: 39W CHASE							
LEO BEARD ET AL	KILPATRICK CANAL	SI		05/13/1983	A 1160	D-47	K
<u>FRENCHMAN RIVER</u>							
S: 3 T: 5 R: 37W CHASE							
GRANT GEOPHYSICAL CORP	PUMP	MF		12/15/1983	A 16251		J
S: 31 T: 5 R: 33W HAYES							
H & R W IRRIGATION DISTRICT	CULBERTSON CANAL	IR	.05	04/25/1984	A 13016		K
H & R W IRRIGATION DISTRICT	CULBERTSON CANAL	IR	.09	04/25/1984	A 15678		K
<u>ENDERS, STRUNK, HARLAN COUNTY, SWANSON AND HUGH BUTLER LAKE RESERVOIRS</u>							
S: 31 T: 5 R: 33W HAYES							
BUREAU OF RECLAMATION	CULBERTSON CANAL	SI		04/25/1984	A 15839	A-13016	K
BUREAU OF RECLAMATION	CULBERTSON CANAL	SI		04/25/1984	A 15839	A-15678	K
<u>FRENCHMAN RIVER</u>							
S: 5 T: 4 R: 33W HITCHCOCK							
CLYDE L GRUVER	PUMP	IR	1.03	01/14/1983	A 2910		L
S: 33 T: 4 R: 32W HITCHCOCK							
RIVERSIDE IRRIGATION COMPANY, INC	RIVERSIDE CANAL	IR	7.84	01/14/1983	D 18		K
RIVERSIDE IRRIGATION COMPANY, INC	RIVERSIDE CANAL	IR	.19	01/14/1983	A 1674		K
<u>REPUBLICAN RIVER, TRIB. TO</u>							
S: 32 T: 3 R: 30W RED WILLOW							
WADE STEVENS	PUMP	IR	8.71	12/13/1984	A 14811		L
<u>REPUBLICAN RIVER, SOUTH FORK</u>							
S: 31 T: 3 R: 29W RED WILLOW							
STANDARD CAPITAL COMPANY	PUMP	DO		07/30/1984	A 16268		J
<u>RED WILLOW CREEK</u>							
S: 25 T: 4 R: 29W RED WILLOW							
FRENCHMAN-CAMBRIDGE IRRIGATION DISTRICT	RED WILLOW CANAL	IR	15.31	01/20/1984	A 3869CR	P-369	K



WATER RIGHTS DATA  
CLAIMS AND APPLICATIONS CANCELLED OR DISMISSED FROM JANUARY 1, 1983 TO DECEMBER 31, 1984  
DIVISION NO. 1B

SOURCE LOCATION APPROPRIATOR	CARRIER	USE	PROVI. GRANT CFS	DATE CANCELLED	DOCKET/ APPLI. NUMBER	ANNOA.	FT. NT.
<u>ENDERS, STRUNK, HARLAN COUNTY, SWANSON AND HUGH BUTLER LAKE RESERVOIRS</u>							
S: 25 T: 4 R: 29W RED WILLOW							
BUREAU OF RECLAMATION	RED WILLOW CANAL	SI		01/20/1984	A 6225J	A-3869CR	K
BUREAU OF RECLAMATION	RED WILLOW CANAL	SI		01/26/1984	A 11532	A-10195	K
BUREAU OF RECLAMATION	RED WILLOW CANAL	SI		01/26/1984	A 14156	A-14178	K
<u>RED WILLOW CREEK</u>							
S: 25 T: 4 R: 29W RED WILLOW							
FRENCHMAN-CAMBRIDGE IRRIGATION DISTRICT	RED WILLOW CANAL	IR	.50	01/26/1984	A 14178		K
FRENCHMAN-CAMBRIDGE IRRIGATION DISTRICT	RED WILLOW CANAL	IR	.16	07/20/1983	A 15806		K
<u>ENDERS, STRUNK, HARLAN COUNTY, SWANSON AND HUGH BUTLER LAKE RESERVOIRS</u>							
S: 25 T: 4 R: 29W RED WILLOW							
BUREAU OF RECLAMATION	RED WILLOW CANAL	SI		01/26/1984	A 15813	A-15806	K
<u>FOX CREEK</u>							
S: 21 T: 8 R: 28W FRONTIER							
UNIVERSITY OF NEBRASKA	PUMP	IR	.63	01/14/1983	A 5433		L
<u>REPUBLICAN RIVER</u>							
S: 27 T: 4 R: 25W FURNAS							
FRENCHMAN-CAMBRIDGE IRRIGATION DISTRICT	CAMBRIDGE CANAL	IR	42.88	05/04/1984	A 3869E		K
<u>ENDERS, STRUNK, HARLAN COUNTY, SWANSON AND HUGH BUTLER LAKE RESERVOIRS</u>							
S: 27 T: 4 R: 25W FURNAS							
BUREAU OF RECLAMATION	CAMBRIDGE CANAL	SI		05/04/1984	A 6225L	A-3869E	K
<u>REPUBLICAN RIVER</u>							
S: 27 T: 4 R: 25W FURNAS							
FRENCHMAN-CAMBRIDGE IRRIGATION DISTRICT	CAMBRIDGE CANAL	IR	.11	05/04/1984	A 10591		K
FRENCHMAN-CAMBRIDGE IRRIGATION DISTRICT	CAMBRIDGE CANAL	IR	.26	05/04/1984	A 11041		K
FRENCHMAN-CAMBRIDGE IRRIGATION DISTRICT	CAMBRIDGE CANAL	IR	.14	05/04/1984	A 12067		K
FRENCHMAN-CAMBRIDGE IRRIGATION DISTRICT	CAMBRIDGE CANAL	IR	.38	05/04/1984	A 13228		K
FRENCHMAN-CAMBRIDGE IRRIGATION DISTRICT	CAMBRIDGE CANAL	IR	.24	05/04/1984	A 13228		K
<u>ENDERS, STRUNK, HARLAN COUNTY, SWANSON AND HUGH BUTLER LAKE RESERVOIRS</u>							
S: 27 T: 4 R: 25W FURNAS							
BUREAU OF RECLAMATION	CAMBRIDGE CANAL	SI		05/04/1984	A 14159	A-11041	K
BUREAU OF RECLAMATION	CAMBRIDGE CANAL	SI		05/04/1984	A 14159	A-12067	K
BUREAU OF RECLAMATION	CAMBRIDGE CANAL	SI		05/04/1984	A 14159	A-13228	K
BUREAU OF RECLAMATION	CAMBRIDGE CANAL	SI		05/04/1984	A 14159	A-14181	K
<u>REPUBLICAN RIVER</u>							
S: 27 T: 4 R: 25W FURNAS							
FRENCHMAN-CAMBRIDGE IRRIGATION DISTRICT	CAMBRIDGE CANAL	IR	.26	05/04/1984	A 14181		K
FRENCHMAN-CAMBRIDGE IRRIGATION DISTRICT	CAMBRIDGE CANAL	IR	.01	07/20/1983	A 15804		K
<u>ENDERS, STRUNK, HARLAN COUNTY, SWANSON AND HUGH BUTLER LAKE RESERVOIRS</u>							
S: 27 T: 4 R: 25W FURNAS							
BUREAU OF RECLAMATION	CAMBRIDGE CANAL	SI		05/14/1984	A 15814	A-15804	K
<u>REPUBLICAN RIVER</u>							
S: 20 T: 4 R: 24W FURNAS							
ADAMS CONSTRUCTION COMPANY	PUMP	IR	1.13	05/13/1983	A 15279		L

WATER RIGHTS DATA  
CLAIMS AND APPLICATIONS CANCELLED OR DISMISSED FROM JANUARY 1, 1983 TO DECEMBER 31, 1984  
DIVISION NO. 1B

SOURCE LOCATION APPROPRIATOR	CARRIER	USE	PROVI. GRANT CFS	DATE CANCELLED	DOCKET/ APPLI. NUMBER	ANNOA.	FT. NT.
<u>DEER CREEK</u> S: 10 T: 5 R: 25W FRONTIER ED FARR	PUMP	IR	.22	01/14/1983	A 2833		L
<u>TURKEY CREEK, EAST BRANCH</u> S: 19 T: 6 R: 21W GOSPER CRAIG FORSTER	PUMP	IR	2.31	05/15/1984	A 15514		K
<u>REPUBLICAN RIVER, TRIB. TO</u> S: 32 T: 2 R: 18W HARLAN ALMA GOLF COURSE	GOLF COURSE PIT	IR		05/31/1984	A 16236		L
<u>REPUBLICAN RIVER</u> S: 11 T: 1 R: 17W HARLAN BOSTWICK IRRIGATION DISTRICT	FRANKLIN CANAL	IR	8.24	01/20/1984	A 2691A		K
BOSTWICK IRRIGATION DISTRICT	FRANKLIN CANAL	IR	10.15	01/20/1984	A 2691BR	P-325	K
BOSTWICK IRRIGATION DISTRICT	FRANKLIN CANAL	IR	.23	01/20/1984	A 4216		K
<u>ENDERS, STRUNK, HARLAN COUNTY, SWANSON AND HUGH BUTLER LAKE RESERVOIRS</u> S: 11 T: 1 R: 17W HARLAN BUREAU OF RECLAMATION	FRANKLIN CANAL	SI		01/20/1984	A 62250	A-2691A	K
BUREAU OF RECLAMATION	FRANKLIN CANAL	SI		01/20/1984	A 62250	A-2691BR	K
BUREAU OF RECLAMATION	FRANKLIN CANAL	SI		01/20/1984	A 62250	A-4216	K
<u>REPUBLICAN RIVER</u> S: 11 T: 1 R: 17W HARLAN BOSTWICK IRRIGATION DISTRICT	FRANKLIN CANAL	IR	.03	01/26/1984	A 8259		K
BOSTWICK IRRIGATION DISTRICT	FRANKLIN CANAL	IR	.04	01/20/1984	A 12796		K
<u>ENDERS, STRUNK, HARLAN COUNTY, SWANSON AND HUGH BUTLER LAKE RESERVOIRS</u> S: 11 T: 1 R: 17W HARLAN BUREAU OF RECLAMATION	FRANKLIN CANAL	SO		01/20/1984	A 13268		L
BUREAU OF RECLAMATION	FRANKLIN CANAL	SI		01/20/1984	A 13268	A-12796	K
<u>REPUBLICAN RIVER</u> S: 11 T: 1 R: 17W HARLAN BOSTWICK IRRIGATION DISTRICT	NAPONEE CANAL	IR	1.33	01/26/1984	A 4217		K
BOSTWICK IRRIGATION DISTRICT	NAPONEE CANAL	IR	.38	01/26/1984	A 6220		K
<u>ENDERS, STRUNK, HARLAN COUNTY, SWANSON AND HUGH BUTLER LAKE RESERVOIRS</u> S: 11 T: 1 R: 17W HARLAN BUREAU OF RECLAMATION	NAPONEE CANAL	SI		01/26/1984	A 6225N	A-4217	K
<u>REPUBLICAN RIVER</u> S: 11 T: 1 R: 17W HARLAN BOSTWICK IRRIGATION DISTRICT	NAPONEE CANAL	IR	.01	01/26/1984	A 9463		K
BOSTWICK IRRIGATION DISTRICT	NAPONEE CANAL	IR	.87	01/26/1984	A 10965		K
<u>ENDERS, STRUNK, HARLAN COUNTY, SWANSON AND HUGH BUTLER LAKE RESERVOIRS</u> S: 11 T: 1 R: 17W HARLAN BUREAU OF RECLAMATION	NAPONEE CANAL	SI		01/20/1984	A 13269	A-9463	K
BUREAU OF RECLAMATION	NAPONEE CANAL	SI		01/20/1984	A 13269	A-10965	K

See footnotes and use definitions on page 54.

WATER RIGHTS DATA  
CLAIMS AND APPLICATIONS CANCELLED OR DISMISSED FROM JANUARY 1, 1983 TO DECEMBER 31, 1984  
DIVISION NO. 1B

SOURCE LOCATION APPROPRIATOR	CARRIER	USE	PROVI. GRANT CFS	DATE CANCELLED	DOCKET/ APPLI. NUMBER	ANNOA.	FT. NT.
<u>COTTONWOOD CREEK, BIG</u> S: 25 T: 2 R: 16W FRANKLIN DUANE E DONOVAN	OLD MILL DITCH	IR	1.79	12/15/1983	A 15652		L
<u>THOMPSON CREEK, WEST BRANCH, TRIB. TO</u> S: 24 T: 3 R: 15W FRANKLIN FRANK ROHNKE	PUMP	IR	1.03	05/15/1984	A 15313		L
<u>REPUBLICAN RIVER</u> S: 7 T: 1 R: 9W WEBSTER BOSTWICK IRRIGATION DISTRICT	SUPERIOR CANAL	IR	15.90	04/24/1984	A 2691CR	P-326	K
<u>ENDERS, STRUNK, HARLAN COUNTY, SWANSON AND HUGH BUTLER LAKE RESERVOIRS</u> S: 7 T: 1 R: 9W WEBSTER BUREAU OF RECLAMATION	SUPERIOR CANAL	SI		04/25/1984	A 6225R	A-2691CR	K
<u>REPUBLICAN RIVER</u> S: 7 T: 1 R: 9W WEBSTER BOSTWICK IRRIGATION DISTRICT	SUPERIOR CANAL	IR	.54	04/25/1984	A 10966		K
<u>ENDERS, STRUNK, HARLAN COUNTY, SWANSON AND HUGH BUTLER LAKE RESERVOIRS</u> S: 7 T: 1 R: 9W WEBSTER BUREAU OF RECLAMATION	SUPERIOR CANAL	SI		04/25/1984	A 13271	A-9723	K
<u>REPUBLICAN RIVER</u> S: 7 T: 1 R: 9W WEBSTER BOSTWICK IRRIGATION DISTRICT	SUPERIOR CANAL	SI		04/25/1984	A 13271	A-10966	K
<u>REPUBLICAN RIVER</u> S: 7 T: 1 R: 9W WEBSTER BOSTWICK IRRIGATION DISTRICT	COURTLAND CANAL	IR	7.78	01/26/1984	A 4222		K
<u>REPUBLICAN RIVER</u> S: 7 T: 1 R: 9W WEBSTER BOSTWICK IRRIGATION DISTRICT	COURTLAND CANAL	IR	.05	01/20/1984	A 10963		K
<u>REPUBLICAN RIVER</u> S: 7 T: 1 R: 9W WEBSTER BOSTWICK IRRIGATION DISTRICT	COURTLAND CANAL	IR	.11	01/20/1984	A 13210		K
<u>ENDERS, STRUNK, HARLAN COUNTY, SWANSON AND HUGH BUTLER LAKE RESERVOIRS</u> S: 7 T: 1 R: 9W WEBSTER BUREAU OF RECLAMATION	COURTLAND CANAL	SI		01/20/1984	A 13270	A-10963	K
<u>BELL CREEK</u> S: 33 T: 1 R: 6W NUCKOLLS GENERAL AGRICULTURAL SERVICES, LTD	PUMP	IR	.77	12/13/1984	A 15142		L

WATER RIGHTS DATA  
 CLAIMS AND APPLICATIONS CANCELLED OR DISMISSED FROM JANUARY 1, 1983 TO DECEMBER 31, 1984  
 DIVISION NO. 1C

SOURCE LOCATION APPROPRIATOR	CARRIER	USE	PROVI. GRANT CFS	DATE CANCELLED	DOCKET/ APPLI. NUMBER	ANNOA.	FT. NT.
<u>SAND CREEK TRIB. TO</u> S: 3 T: 6 R: 14W KEARNEY CLARA WALBERG	PUMP	IR	1.23	07/29/1983	A 14571		L
<u>SAND CREEK</u> S: 34 T: 6 R: 12W ADAMS GERALD D & MARGARET P HARTMAN	PUMP	IR	.69	07/29/1983	A 13546		K
<u>SAND CREEK TRIB. TO</u> S: 10 T: 5 R: 12W ADAMS JAMES HYNES	PUMP	IR	.46	07/29/1983	A 12172		L
S: 14 T: 5 R: 12W ADAMS LARRY D & J A CHRISTENSEN	PUMP	IR	1.94	07/29/1983	A 12492		K
<u>COTTONWOOD CREEK</u> S: 10 T: 6 R: 12W ADAMS CLAYTON D LUKOW	PUMP	IR	1.09	05/31/1983	A 12829		K
<u>COTTONWOOD CREEK TRIB. TO</u> S: 29 T: 6 R: 11W ADAMS PHILBERT L BONIFAS	PUMP	IR	1.57	05/31/1983	A 13663		L
<u>BLUE RIVER LITTLE</u> S: 27 T: 6 R: 10W ADAMS GAME & PARKS COMMISSION	CRYSTAL LAKE	ST	32.00	AF12/02/1983	A 1219		L
<u>CRYSTAL LAKE RESERVOIR</u> S: 27 T: 6 R: 10W ADAMS GAME & PARKS COMMISSION	CRYSTAL CANAL	SO		12/02/1983	A 1526		L
<u>SCOTT CREEK TRIB. TO</u> S: 23 T: 6 R: 11W ADAMS RICHARD KLEIN	PUMP	IR	.50	05/31/1983	A 12707		K
<u>SCOTT CREEK</u> S: 18 T: 6 R: 10W ADAMS LLELAND D FRICKEY	PUMP	IR	2.76	05/31/1983	A 12354		K
<u>SCOTT CREEK TRIB. TO</u> S: 30 T: 6 R: 10W ADAMS ROBERT F JOHNSON	PUMP	IR	1.90	05/31/1983	A 13532		K
S: 17 T: 6 R: 10W ADAMS RALPH DOMINY	RALPH DOMINY RESERVOIR	ST	45.80	AF12/02/1983	A 15729		L
<u>THIRTY-TWO MILE CREEK TRIB. TO</u> S: 3 T: 7 R: 11W ADAMS VICTOR KATZBERG	PUMP	IR	.74	07/29/1983	A 12280		K
<u>THIRTY-TWO MILE CREEK</u> S: 2 T: 7 R: 11W ADAMS HOWARD L & GLEN GANGWISH	PUMP	IR	.33	07/29/1983	A 11871		K
<u>THIRTY-TWO MILE CREEK TRIB. TO</u> S: 12 T: 7 R: 11W ADAMS JOHN SPAULDING	PUMP	IR	1.40	07/29/1983	A 13440		K
S: 14 T: 7 R: 11W ADAMS VERNA M CONSBRUCK	PUMP	IR	1.35	07/29/1983	A 12369		K

See footnotes and use definitions on page 54.

WATER RIGHTS DATA  
 CLAIMS AND APPLICATIONS CANCELLED OR DISMISSED FROM JANUARY 1, 1983 TO DECEMBER 31, 1984  
 DIVISION NO. 1C

SOURCE LOCATION APPROPRIATOR	CARRIER	USE	PROVI. GRANT CFS	DATE CANCELLED	DOCKET/ APPLI. NUMBER	ANNOA.	FT. NT.
<u>THIRTY-TWO MILE CREEK, TRIB. TO</u> S: 14 T: 7 R: 11W ADAMS CHARLES G CONSBRUCK	PUMP	IR	2.09	07/29/1983	A 12384		K
<u>THIRTY-TWO MILE CREEK</u> S: 31 T: 7 R: 10W ADAMS BERT & TENA SHAY	PUMP	IR	.37	07/29/1983	A 12434		K
<u>THIRTY-TWO MILE CREEK, WEST BRANCH, TRIB. TO</u> S: 8 T: 7 R: 11W ADAMS ELMER C YOUNG	PUMP	IR	1.81	05/31/1983	A 12784		L
S: 12 T: 7 R: 12W ADAMS ALBERT & ERNST LAMBRECHT	PUMP	IR	.29	05/31/1983	A 12687		K
S: 14 T: 7 R: 12W ADAMS LLOYD BOHLKE	PUMP	IR	.66	05/31/1983	A 12008		L
<u>THIRTY-TWO MILE CREEK, WEST BRANCH</u> S: 20 T: 7 R: 11W ADAMS RAYMOND RIESE	PUMP	IR	.23	07/29/1983	A 14235		L
<u>THIRTY-TWO MILE CREEK, WEST BRANCH, TRIB. TO</u> S: 23 T: 7 R: 12W ADAMS DONALD & ELEANOR NIENHUESER	PUMP	IR	.93	05/31/1983	A 13260		K
S: 25 T: 7 R: 12W ADAMS ERNST BLESSIN	PUMP	IR	.40	07/29/1983	A 13272		K
<u>THIRTY-TWO MILE CREEK, WEST BRANCH</u> S: 33 T: 7 R: 11W ADAMS FRED & DOROTHY HOHLFELD	PUMP	IR	.94	07/29/1983	A 12936		K
<u>THIRTY-TWO MILE CREEK, WEST BRANCH, TRIB. TO</u> S: 22 T: 7 R: 11W ADAMS VERN C ANDERSON	PUMP	IR	1.79	07/29/1983	A 12423		K
<u>THIRTY-TWO MILE CREEK, WEST BRANCH</u> S: 2 T: 6 R: 11W ADAMS FRED & DOROTHY HOHLFELD	PUMP	IR	1.51	07/29/1983	A 12935		K
<u>THIRTY-TWO MILE CREEK</u> S: 32 T: 7 R: 10W ADAMS GAIL R WRIGHT	PUMP	IR	.46	05/31/1983	A 10776		L
S: 28 T: 7 R: 10W ADAMS DENNIS ENGEL	PUMP	IR	2.00	05/31/1983	A 11630		L
SOUTHERN HILLS RANCH	PUMP	IR	1.13	07/29/1983	A 9905		K
S: 27 T: 7 R: 10W ADAMS SOUTHERN HILLS REALTY CORPORATION	PUMP	IR	1.11	07/29/1983	A 12027		K
S: 15 T: 6 R: 10W ADAMS JOHANNA BEIRGER	PUMP	IR	.47	07/29/1983	A 9868		L
JOHN D VANLENGEN	PUMP	IR	.99	05/31/1983	A 13276		L
<u>BLUE RIVER, LITTLE</u> S: 30 T: 6 R: 9W ADAMS CARL MEFFORD	PUMP	IR	.22	05/31/1983	A 3953		K

WATER RIGHTS DATA  
CLAIMS AND APPLICATIONS CANCELLED OR DISMISSED FROM JANUARY 1, 1983 TO DECEMBER 31, 1984  
DIVISION NO. 1C

SOURCE LOCATION APPROPRIATOR	CARRIER	USE	PROVI. GRANT CFS	DATE CANCELLED	DOCKET/ APPLI. NUMBER	ANNOA.	FT. NT.
<u>BLUE RIVER, LITTLE</u>							
S: 9 T: 5 R: 9W ADAMS							
ELLEN A BAUDER	PUMP	IR	.19	05/31/1983	A 4637		L
ELLEN A BAUDER	PUMP	IR	.27	05/31/1983	A 4733		L
S: 10 T: 5 R: 9W ADAMS							
DOROTHY H KNUDSON	PUMP	IR	1.46	05/31/1983	A 12173		L
<u>PAWNEE CREEK, TRIB. TO</u>							
S: 36 T: 8 R: 11W ADAMS							
MORRISON-QUIRK GRAIN CORP & ROBERT GOTTSCH	PUMP	IR	.87	05/31/1983	A 12281		L
<u>PAWNEE CREEK</u>							
S: 8 T: 7 R: 10W ADAMS							
CARL E ANDERSON	PUMP	IR	.79	05/31/1983	A 15185		L
S: 22 T: 7 R: 10W ADAMS							
NORMA M KOTHE	PUMP	IR	.81	05/31/1983	A 9369		L
<u>PAWNEE CREEK, TRIB. TO</u>							
S: 17 T: 6 R: 9W ADAMS							
ELDON GROTHEN	PUMP	IR	1.11	07/29/1983	A 14204		L
S: 16 T: 6 R: 9W ADAMS							
MERLYN R LAY	PUMP	IR	.35	07/29/1983	A 11855		K
S: 15 T: 6 R: 9W ADAMS							
ED LIGHTNER	PUMP	IR	1.81	07/29/1983	A 14001		K
S: 16 T: 7 R: 9W ADAMS							
EVELYN LAUX	PUMP	IR	1.45	07/29/1983	A 12665		K
CENTRAL TECHNICAL COMMUNITY COLLEGE	PUMP	IR	3.10	07/29/1983	A 13940		K
S: 5 T: 6 R: 9W ADAMS							
ELDON GROTHEN	PUMP	IR	1.35	07/29/1983	A 14205		K
S: 15 T: 6 R: 9W ADAMS							
ARTIE (MRS) KEMPER	PUMP	IR	.90	07/29/1983	A 14005		K
RUTH STROMER	PUMP	IR	.84	07/29/1983	A 12243		K
S: 30 T: 6 R: 8W CLAY							
ALBERT DAVIS	PUMPS	IR	3.61	05/31/1983	A 13778		K
S: 31 T: 6 R: 8W CLAY							
ALBERT DAVIS	PUMP	IR	.67	05/31/1983	A 14377		K
<u>PAWNEE CREEK</u>							
S: 5 T: 5 R: 8W CLAY							
ALFRED & ROBERT F OCKER	PUMP	IR	.61	07/29/1983	A 15443		K
LONNIE G HABA	PUMP	IR	1.37	10/05/1983	A 12407		K
<u>PAWNEE CREEK, TRIB. TO</u>							
S: 1 T: 6 R: 9W ADAMS							
ALBERT DAVIS	PUMP	IR	1.74	05/31/1983	A 14214		K
S: 18 T: 6 R: 8W CLAY							
HERMAN BOHLEN	PUMP	IR	1.03	07/29/1983	A 12108		K
S: 21 T: 6 R: 8W CLAY							
VIRGIL FREDRICKS	PUMP	IR	.28	07/29/1983	A 12853		K

WATER RIGHTS DATA  
CLAIMS AND APPLICATIONS CANCELLED OR DISMISSED FROM JANUARY 1, 1983 TO DECEMBER 31, 1984  
DIVISION NO. 1C

SOURCE LOCATION APPROPRIATOR	CARRIER	USE	PROVI. GRANT CFS	DATE CANCELLED	DOCKET/ APPLI. NUMBER	ANNOA.	FT. NT.
<u>PAWNEE CREEK, TRIB. TO</u>							
S: 21 T: 6 R: 8W CLAY VIRGIL FREDRICKS	PUMP	IR	1.14	07/29/1983	A 15048		K
S: 20 T: 6 R: 8W CLAY HARM JANSSEN	PUMP	IR	1.74	05/31/1983	A 13208		K
S: 4 T: 5 R: 8W CLAY NETTIE LINDEMANN	PUMP	IR	.24	07/29/1983	A 15327		K
<u>BLUE RIVER, LITTLE</u>							
S: 15 T: 5 R: 8W CLAY IRVIN E DAVIS	PUMP	IR	.37	08/25/1983	A 2399		K
S: 23 T: 5 R: 8W CLAY ELDON R KLUVER	PUMP	IR	.67	07/29/1983	A 13369		K
S: 26 T: 5 R: 8W CLAY BEDNAR PARTNERSHIP	PUMP	IR	.61	05/31/1983	A 4474		L
<u>BLUE RIVER, LITTLE, TRIB. TO</u>							
S: 11 T: 5 R: 8W CLAY RICHARD NEJEZCHLEB	PUMP	IR	1.92	05/31/1983	A 14556		K
<u>NEJEZCHLEB RESERVOIR</u>							
S: 14 T: 5 R: 8W CLAY ALBERT J NEJEZCHLEB	PUMP	SO		01/13/1984	A 15132		K
<u>BLUE RIVER, LITTLE</u>							
S: 25 T: 5 R: 8W CLAY CRAIG BUESCHER	PUMP	IR	.09	12/02/1983	A 15439		K
<u>LIBERTY CREEK</u>							
S: 27 T: 4 R: 8W NUCKOLLS ERNEST POHLMEIER	PUMP	IR	1.84	07/29/1983	A 9279		K
S: 31 T: 5 R: 7W CLAY ALBERT SKALKA JR	PUMP	IR	5.49	05/31/1983	A 14107		L
S: 32 T: 5 R: 7W CLAY ARTHUR W HAYES	PUMP	IR	.05	05/31/1983	A 7750		L
ARTHUR W HAYES	PUMP	IR	.07	05/31/1983	A 2690		L
FRANK A ULDRICH	PUMP	IR	.04	05/31/1983	A 7469		L
<u>BLUE RIVER, LITTLE</u>							
S: 32 T: 5 R: 7W CLAY ARTHUR W HAYES	PUMP	IR	.06	05/31/1983	A 7751		L
S: 34 T: 5 R: 7W CLAY JACK B HUBBELL	PUMP	IR	1.24	07/29/1983	A 1907		K
S: 3 T: 4 R: 7W NUCKOLLS R E & VELDA M WATTS	PUMP	IR	.66	05/31/1983	A 13312		L
WARD L SHAW	PUMP	IR	.44	07/29/1983	A 8564		K
<u>BLUE RIVER, LITTLE, TRIB. TO</u>							
S: 31 T: 6 R: 7W CLAY LLOYD H DANA	PUMP	IR	1.64	07/29/1983	A 12043		K

WATER RIGHTS DATA  
CLAIMS AND APPLICATIONS CANCELLED OR DISMISSED FROM JANUARY 1, 1983 TO DECEMBER 31, 1984  
DIVISION NO. 1C

SOURCE LOCATION APPROPRIATOR	CARRIER	USE	PROVI. GRANT CFS	DATE CANCELLED	DOCKET/ APPLI. NUMBER	ANNOA.	FT. NT.
<b><u>BUFFALO CREEK, TRIB. TO</u></b>							
S: 6 T: 5 R: 7W CLAY LEONARD A DANA	PUMP	IR	.92	05/31/1983	A 12742		K
S: 5 T: 5 R: 7W CLAY MARY LANNING HOSPITAL TRUST	PUMP	IR	1.68	05/31/1983	A 12233		K
S: 9 T: 5 R: 7W CLAY ORA N GLASS	PUMP	IR	.84	07/29/1983	A 12840		K
S: 18 T: 5 R: 7W CLAY JOHN J HAJNY JR	PUMP	IR	.79	05/31/1983	A 13573		K
S: 36 T: 5 R: 7W CLAY GEORGE A CROFT	PUMP	IR	.83	05/31/1983	A 14986		K
<b><u>WALNUT CREEK, TRIB. TO</u></b>							
S: 26 T: 4 R: 7W NUCKOLLS E G WROUGHTON	PUMP	IR	.33	05/31/1983	A 12307		L
<b><u>BLUE RIVER, LITTLE</u></b>							
S: 13 T: 4 R: 7W NUCKOLLS JOE G FEREBEE	PUMP	IR	.48	07/29/1983	A 5947		L
S: 19 T: 4 R: 6W NUCKOLLS LYON ESTATE & KATHERINE A MYERS	PUMP	IR	.84	07/29/1983	A 10468		K
LITTLE BLUE IRRIGATION DISTRICT	RUSKIN AREA CANAL SYSTEM	IR		05/13/1983	A 9987		L
S: 20 T: 4 R: 6W NUCKOLLS LYON ESTATE & KATHERINE A MYERS	PUMP	IR	4.92	07/29/1983	A 9408		K
<b><u>BLUE RIVER, LITTLE, TRIB. TO</u></b>							
S: 5 T: 4 R: 6W NUCKOLLS RITA JACOBSEN	PUMP	IR		07/29/1983	A 12323		K
<b><u>BLUE RIVER, LITTLE</u></b>							
S: 34 T: 4 R: 6W NUCKOLLS CLAIR WEHRMAN	PUMP	IR	.85	05/31/1983	A 8577		L
S: 36 T: 4 R: 6W NUCKOLLS LAVON SCHOOF	PUMP	IR	3.01	05/04/1984	A 9090		K
S: 8 T: 3 R: 5W NUCKOLLS DEE JOHNSTON	PUMP	IR	1.14	05/04/1984	A 2460		L
S: 17 T: 3 R: 5W NUCKOLLS SCROGGIN BROTHERS	PUMP NO. 3	IR	2.51	05/04/1984	A 3585		L
SCROGGIN BROTHERS	PUMP	IR	2.51	05/04/1984	A 9955	A-3585	LD
S: 16 T: 3 R: 5W NUCKOLLS VERLE MOORE ET AL	PUMP	IR	1.60	05/04/1984	A 9325		L
<b><u>BLUE RIVER, LITTLE, TRIB. TO</u></b>							
S: 5 T: 3 R: 5W NUCKOLLS FERN LOWERY	PUMP	IR	.60	06/26/1984	A 12393		L
S: 8 T: 3 R: 5W NUCKOLLS FERN LOWERY	PUMP	IR	.24	06/26/1984	A 12394		L
S: 11 T: 3 R: 5W NUCKOLLS RUSSELL SCHROEDER	PUMP	IR	.86	06/01/1984	A 14950		K



WATER RIGHTS DATA  
CLAIMS AND APPLICATIONS CANCELLED OR DISMISSED FROM JANUARY 1, 1983 TO DECEMBER 31, 1984  
DIVISION NO. 1C

SOURCE LOCATION APPROPRIATOR	CARRIER	USE	PROVI. GRANT CFS	DATE CANCELLED	DOCKET/ APPLI. NUMBER	ANNOA.	FT. NT.
<u>BLUE RIVER, LITTLE</u>							
S: 19 T: 3 R: 4W THAYER							
HARRY HOLMES	PUMP	IR	.25	03/30/1984	A 5652		L
H LOUIS MEYER	PUMP	IR	1.29	04/20/1984	A 10274		K
<u>BLUE RIVER, LITTLE, TRIB. TO</u>							
S: 36 T: 4 R: 5W NUCKOLLS							
WAYNE JAGELS	PUMP	IR	.26	06/26/1984	A 11944		K
<u>BLUE RIVER, LITTLE</u>							
S: 20 T: 3 R: 4W THAYER							
RAY V & MARGARET M KARNATZ	PUMP	IR	.46	05/04/1984	A 2193		L
S: 21 T: 3 R: 4W THAYER							
RUDOLPH SCHROEDER	PUMP	IR	.12	03/30/1984	A 8249		L
JOHN H REINKE ESTATE	PUMP	IR	.29	03/30/1984	A 5759		L
S: 15 T: 3 R: 4W THAYER							
MARVIN H & HELEN D SCHMIDT	PUMP	IR	1.86	03/30/1984	A 9203		L
S: 26 T: 3 R: 4W THAYER							
MARLA J GEBERDING	PUMP	IR	1.60	04/20/1984	A 2194		L
S: 23 T: 3 R: 4W THAYER							
ROBERT LICHTY JR	PUMP	IR	.40	03/30/1984	A 7407		L
S: 25 T: 3 R: 4W THAYER							
ELMER, ROBERT & STEPHEN WERNER	PUMP	IR	.12	03/30/1984	A 4465		K
S: 30 T: 3 R: 3W THAYER							
HARRY G SCHARDT	PUMPS	IR	.89	03/30/1984	A 2152		L
S: 28 T: 3 R: 3W THAYER							
DONALD D & CAROL M DEEPE	PUMP	IR	1.16	03/30/1984	A 10113		L
S: 27 T: 3 R: 3W THAYER							
PAUL WEGENER	PUMP	IR	.66	03/30/1984	A 8302		L
S: 36 T: 3 R: 3W THAYER							
FERD W MCKENZIE	PUMPS	IR	.09	04/20/1984	A 2799		K
<u>SPRING CREEK, TRIB. TO</u>							
S: 27 T: 2 R: 6W NUCKOLLS							
BEAUFORD E HOYER	PUMP	IR	.23	06/26/1984	A 15274		K
<u>SPRING CREEK</u>							
S: 2 T: 1 R: 5W NUCKOLLS							
HANS MIKKELSEN	PUMP	IR	.29	05/04/1984	A 9980		L
S: 10 T: 1 R: 4W THAYER							
PAUL KOESTER	PUMP	IR	1.36	05/04/1984	A 11342		K
<u>SPRING CREEK, TRIB. TO</u>							
S: 4 T: 1 R: 4W THAYER							
FINTEL ENTERPRISES, INC	PUMP	IR	.66	05/04/1984	A 11008		K
<u>FINTEL RESERVOIR</u>							
S: 4 T: 1 R: 4W THAYER							
FINTEL ENTERPRISES, INC	PUMP	SI		05/04/1984	A 11109	A-11008	K

WATER RIGHTS DATA  
CLAIMS AND APPLICATIONS CANCELLED OR DISMISSED FROM JANUARY 1, 1983 TO DECEMBER 31, 1984  
DIVISION NO. 1C

SOURCE LOCATION APPROPRIATOR	CARRIER	USE	PROVI. GRANT CFS	DATE CANCELLED	DOCKET/ APPLI. NUMBER	ANNOA.	FT. NT..
<u>SPRING CREEK, TRIB. TO</u> S: 6 T: 2 R: 4W THAYER HOMER W DROHMAN	PUMP	IR	.70	03/30/1984	A 11876		L
S: 8 T: 2 R: 4W THAYER HENRY H SCHIERMEYER	PUMP	IR	.70	04/20/1984	A 13300		K
<u>SPRING CREEK</u> S: 18 T: 2 R: 3W THAYER ROLAND G KOERWITZ	PUMP	IR	.46	03/30/1984	A 9638		K
<u>SPRING CREEK, TRIB. TO</u> S: 26 T: 1 R: 4W THAYER F R HARMS F R HARMS	HARMS RESERVOIR NO. 1	IR ST	1.86 12.80	03/30/1984 AF03/30/1984	A 11949 A 12100		L L
<u>HARMS RESERVOIR NO. 1</u> S: 26 T: 1 R: 4W THAYER F R HARMS	PUMP	SI		03/30/1984	A 12101	A-11949	L
<u>SPRING CREEK</u> S: 14 T: 2 R: 3W THAYER JAMES E WEHRBEIN	PUMP	IR	.19	03/30/1984	A 12193		K
<u>BLUE RIVER, LITTLE</u> S: 8 T: 2 R: 2W THAYER LAVON O & FERN E BOHLING ET AL EDDIE J BAXA	PUMP PUMP	IR IR	.07 .50	04/20/1984 04/20/1984	A 6097 A 7041		L K
S: 9 T: 2 R: 2W THAYER DELBERT E & MELVA K WEGENER J R KENNER	PUMP PUMP	IR IR	.63 .48	03/30/1984 04/20/1984	A 5248 A 4589		L L
<u>DRY CREEK</u> S: 32 T: 1 R: 3W THAYER KARIS V & SHIRLEY J KUHLMANN	PUMP	IR	.24	04/20/1984	A 12081		K
S: 15 T: 1 R: 3W THAYER ADOLPH GEHLE	PUMP	IR	1.65	04/20/1984	A 11314		K
<u>BLUE RIVER, LITTLE</u> S: 11 T: 2 R: 2W THAYER ROBERT J KRAKOW ROBERT J KRAKOW	PUMP PUMP	IR IR	.09 1.16	04/20/1984 04/20/1984	A 6999 A 11067		K L
S: 1 T: 2 R: 2W THAYER ROBERT J KRAKOW	PUMP	IR	.21	04/20/1984	A 11066		K
S: 5 T: 2 R: 1W THAYER MELVIN B & MARY HELLBUSCH	PUMP	IR	.91	03/30/1984	A 14165		L
S: 34 T: 3 R: 1W THAYER DURFLINGER HEIRS	PUMP	IR	.35	04/20/1984	A 8131		K
S: 35 T: 3 R: 1W THAYER JEWELL L & MARGARET BUCHLI LITTLE BLUE IRRIGATION DISTRICT	PUMP PUMP	IR IR	1.19	04/20/1984 05/13/1983	A 10395 A 9986		K L
S: 24 T: 3 R: 1W THAYER PAUL M & GRACE P BUCHLI	PUMP	IR	1.20	03/30/1984	A 9323		L

WATER RIGHTS DATA  
 CLAIMS AND APPLICATIONS CANCELLED OR DISMISSED FROM JANUARY 1, 1983 TO DECEMBER 31, 1984  
 DIVISION NO. 1C

SOURCE LOCATION APPROPRIATOR	CARRIER	USE	PROV. GRANT CFS	DATE CANCELLED	DOCKET/ APPL. NUMBER	ANNOA.	FT. NT.
<u>BLUE RIVER, LITTLE</u> S: 20 T: 3 R: 1E JEFFERSON STANLEY SNYDER TRUST	PUMP	IR	2.09	04/20/1984	A 12329		L
<u>SANDY CREEK, BIG</u> S: 22 T: 6 R: 7W CLAY JACK E PESHEK	PUMP	IR	2.43	06/01/1984	A 12773		K
S: 26 T: 6 R: 7W CLAY ORVIS PESHEK	PUMP	IR	2.23	06/26/1984	A 12771		L
<u>SANDY CREEK, BIG, TRIB. TO</u> S: 36 T: 6 R: 7W CLAY FRANK C FISHER	FISHER RESERVOIR NO. 2	ST	7.10	AF12/15/1983	A 13977		L
<u>SANDY CREEK, BIG</u> S: 5 T: 5 R: 6W CLAY LLOYD R SHANE	PUMP	IR	2.23	06/01/1984	A 14981		L
<u>SANDY CREEK, BIG, TRIB. TO</u> S: 32 T: 6 R: 6W CLAY ROBERT M SHUCK TRUST	PUMP	IR	1.13	06/01/1984	A 12642		L
ROBERT M SHUCK TRUST	PUMP	IR	1.45	06/01/1984	A 12824		K
ROBERT M SHUCK TRUST	PUMP	IR	.86	06/01/1984	A 12139		K
<u>SANDY CREEK, BIG</u> S: 10 T: 5 R: 6W CLAY LLOYD STERTZ	PUMP	IR	1.71	06/26/1984	A 11335		K
<u>SANDY CREEK, BIG, TRIB. TO</u> S: 2 T: 5 R: 7W CLAY F W STAHNKE	PUMP	IR	1.68	06/01/1984	A 12290		K
B CHARLES JOHNSON	PUMP	IR	1.94	05/04/1984	A 12207		K
S: 12 T: 5 R: 7W CLAY WARREN E HARMS	PUMP	IR	.90	06/01/1984	A 13689		K
S: 19 T: 5 R: 6W CLAY HAZEL J WOOD	PUMP	IR	1.11	06/26/1984	A 13173		K
S: 17 T: 5 R: 6W CLAY ROBERTA BUTLER	PUMP	IR	1.14	06/01/1984	A 12289		K
S: 27 T: 5 R: 6W CLAY MCREYNOLDS FARMS INC	PUMP	IR	1.40	06/01/1984	A 12542		K
S: 22 T: 5 R: 6W CLAY WILLIAM & MAXINE SCHLICHTMAN	PUMP	IR	2.24	06/26/1984	A 12163		L
<u>SANDY CREEK, BIG</u> S: 32 T: 5 R: 5W CLAY RANDAL K GUNN	PUMP	IR	1.09	05/04/1984	A 15490		K
<u>SANDY CREEK, BIG, TRIB. TO</u> S: 17 T: 5 R: 5W CLAY ROBERT H & BRUCE D PEGLER	PUMP	IR	3.17	06/26/1984	A 12509		K
S: 20 T: 5 R: 5W CLAY HAROLD E BECK	PUMP	IR	.17	06/01/1984	A 12430		K

REPORT OF THE

WATER RIGHTS DATA  
CLAIMS AND APPLICATIONS CANCELLED OR DISMISSED FROM JANUARY 1, 1983 TO DECEMBER 31, 1984  
DIVISION NO. 1C

SOURCE LOCATION APPROPRIATOR	CARRIER	USE	PROVI. GRANT CFS	DATE CANCELLED	DOCKET/ APPLI. NUMBER	ANNOA.	FT. NT.
<u>SANDY CREEK, BIG</u> S: 33 T: 5 R: 5W CLAY ROLLAN W & JANET JOHNSON	PUMP	IR	1.43	05/04/1984	A 10699		L
<u>SANDY CREEK, BIG, TRIB. TO</u> S: 34 T: 5 R: 5W CLAY LOUIS NAGGATZ	PUMP	IR	2.23	05/04/1984	A 12123		L
<u>SANDY CREEK, BIG</u> S: 2 T: 4 R: 5W NUCKOLLS LOWELL SCHARDT	PUMP	IR	2.19	05/04/1984	A 14834		L
S: 12 T: 4 R: 5W NUCKOLLS HELEN WILLIAMS	PUMP	IR	.10	06/01/1984	A 13177		K
<u>SANDY CREEK, LITTLE, WEST, TRIB. TO</u> S: 34 T: 7 R: 7W CLAY ESTHER C YOST	PUMP	IR	3.10	06/26/1984	A 13449		K
S: 3 T: 6 R: 7W CLAY FIVE-D CORPORATION	PUMP	IR	1.34	05/04/1984	A 13387		K
S: 36 T: 7 R: 7W CLAY FLOYD BYRKIT	PUMP	IR	1.90	07/27/1984	A 12878		L
S: 5 T: 6 R: 6W CLAY NABB & KITZINGER	PUMP	IR	1.73	05/04/1984	A 15561		L
S: 8 T: 6 R: 6W CLAY E M BURGHART	PUMP	IR	.53	06/01/1984	A 12912		K
S: 12 T: 6 R: 7W CLAY DOROTHY I VONSPRECKELSEN	PUMP	IR	2.03	05/04/1984	A 12629		K
<u>SANDY CREEK, LITTLE, WEST</u> S: 8 T: 6 R: 6W CLAY RUSSELL GODTEL	PUMP	IR	.65	06/01/1984	A 12125		K
S: 13 T: 6 R: 6W CLAY BOBBIE MIHM	PUMP	IR	.41	05/04/1984	A 15560		K
S: 12 T: 6 R: 6W CLAY LESTER VAUGHAN	PUMP	IR	1.07	05/04/1984	A 11370		L
S: 9 T: 6 R: 5W CLAY DALE POPE	PUMP	IR	.96	05/04/1984	A 10700		L
S: 21 T: 6 R: 5W CLAY LEE E NELSON	PUMP	IR	.56	05/04/1984	A 10703		K
<u>SANDY CREEK, LITTLE, WEST, TRIB. TO</u> S: 21 T: 6 R: 5W CLAY LEE & LYLE NELSON	PUMP	IR	.83	05/04/1984	A 10682		K
S: 2 T: 5 R: 5W CLAY LEONARD CARLSON HEIRS	PUMP	IR	1.89	05/04/1984	A 12766		K
<u>SANDY CREEK, LITTLE, WEST</u> S: 10 T: 5 R: 5W CLAY RICHARD YOST	PUMP	IR	.37	06/01/1984	A 12696		K
S: 23 T: 5 R: 5W CLAY FLOYDE A & ROLLAND L ANDERSON	PUMP	IR	.69	06/01/1984	A 14085		K

WATER RIGHTS DATA  
CLAIMS AND APPLICATIONS CANCELLED OR DISMISSED FROM JANUARY 1, 1983 TO DECEMBER 31, 1984  
DIVISION NO. 1C

SOURCE LOCATION APPROPRIATOR	CARRIER	USE	PROVI. GRANT CFS	DATE CANCELLED	DOCKET/ APPLI. NUMBER	ANNOA.	FT. NT.
<u>SANDY CREEK, LITTLE WEST, TRIB. TO</u>							
S: 22 T: 5 R: 5W CLAY ALBERT LOBEDA	PUMP	IR	.94	06/01/1984	A 13233		K
S: 25 T: 5 R: 5W CLAY FLOYD A ANDERSON	PUMP	IR	1.27	06/01/1984	A 13538		K
S: 26 T: 5 R: 5W CLAY WIGHT BROTHERS	PUMP	IR	1.97	06/01/1984	A 13832		K
S: 13 T: 5 R: 5W CLAY GENE ANDERSEN	PUMP	IR	.31	05/04/1984	A 13159		K
GAY COWEN	PUMP	IR	.17	06/26/1984	A 13176		L
<u>SANDY CREEK, LITTLE, WEST</u>							
S: 19 T: 5 R: 4W FILLMORE FLOYD A ANDERSON	PUMP	IR	.94	06/26/1984	A 10428		K
ANDERSONS OF ONG	PUMP	IR	1.45	06/01/1984	A 13537		K
S: 29 T: 5 R: 4W FILLMORE ROY J LONSDALE	PUMP	IR	1.05	05/04/1984	A 11709		K
S: 32 T: 5 R: 4W FILLMORE DON L & MARVIN F WILLIAMS	PUMP	IR	.30	06/01/1984	A 9754		K
S: 5 T: 4 R: 4W THAYER SLAGEL & POHLING	PUMP	IR	.49	03/30/1984	A 12604		L
S: 6 T: 4 R: 4W THAYER DON L WILLIAMS	PUMP	IR	.39	06/01/1984	A 12703		K
<u>SANDY CREEK, BIG, TRIB. TO</u>							
S: 4 T: 4 R: 4W THAYER QUINTIN ROTHROCK	PUMP	IR	1.16	03/30/1984	A 11325		L
<u>SANDY CREEK, BIG</u>							
S: 16 T: 4 R: 4W THAYER WENDELL R VANSKIVER	PUMP	IR	.66	03/30/1984	A 9923		L
S: 24 T: 4 R: 4W THAYER EDNA W HUMPHRIES	PUMP	IR	2.03	04/20/1984	A 12751		K
S: 19 T: 4 R: 3W THAYER WERNER & WEDDEL ESTATE	PUMP PUMP	IR IR	1.00 .27	03/30/1984 03/30/1984	A 9936 A 11938		L L
S: 20 T: 4 R: 3W THAYER DONALD W & COLLEENNE J WIDLER	PUMP	IR	.31	04/20/1984	A 11849		K
S: 21 T: 4 R: 3W THAYER NORMAN W LANGE	PUMP	IR	1.29	03/30/1984	A 8718		K
ELLEN G CHRISTENSEN	PUMP	IR	.83	04/20/1984	A 9234		L
<u>SANDY CREEK, BIG, TRIB. TO</u>							
S: 16 T: 5 R: 4W FILLMORE R & M CORPORATION	PUMP	IR	2.11	06/26/1984	A 11958		K
RONALD J ALFS	PUMPS	IR	1.83	06/01/1984	A 11961		L
S: 27 T: 5 R: 4W FILLMORE RONALD J ALFS	PUMP	IR	2.07	06/01/1984	A 12479		L

WATER RIGHTS DATA  
 CLAIMS AND APPLICATIONS CANCELLED OR DISMISSED FROM JANUARY 1, 1983 TO DECEMBER 31, 1984  
 DIVISION NO. 1C

SOURCE LOCATION APPROPRIATOR	CARRIER	USE	PROVI. GRANT CFS	DATE CANCELLED	DOCKET/ APPLI. NUMBER	ANNOA.	FT. NT.
<u>SANDY CREEK, BIG, TRIB. TO</u>							
S: 27 T: 5 R: 4W FILLMORE LYNN C & DOROTHY D JOHNSON	PUMP	IR	5.53	06/01/1984	A 9716		L
S: 26 T: 5 R: 4W FILLMORE RICHARD LICHTI	PUMP	IR	.53	07/27/1984	A 9483		L
S: 23 T: 5 R: 4W FILLMORE RONALD J ALFS ET AL	PUMP	IR	2.46	06/01/1984	A 11959		K
S: 5 T: 4 R: 3W THAYER J W MAUST	PUMP	IR	1.03	03/30/1984	A 12451		K
S: 21 T: 4 R: 3W THAYER ELLEN C CHRISTENSEN	PUMP	IR	3.59	04/20/1984	A 9235		L
<u>SANDY CREEK, BIG</u>							
S: 26 T: 4 R: 3W THAYER WAYNE LAHNERS	PUMPS	IR	1.14	03/30/1984	A 9995		K
S: 6 T: 3 R: 2W THAYER HARRIET L JENSEN	PUMP	IR	.82	04/20/1984	A 11427		K
<u>SANDY CREEK, BIG, SOUTH FORK, TRIB. TO</u>							
S: 29 T: 5 R: 6W CLAY BUSSELL & GINGRICH	PUMP	IR	1.30	06/01/1984	A 12118		K
<u>SANDY CREEK, BIG, SOUTH FORK</u>							
S: 33 T: 5 R: 6W CLAY ELDON C GROVE	PUMP	IR	.57	06/01/1984	A 12941		K
<u>SANDY CREEK, BIG, SOUTH FORK, TRIB. TO</u>							
S: 35 T: 5 R: 6W CLAY HARVEY M JENSEN	PUMP	IR	.84	05/04/1984	A 15338		L
S: 2 T: 4 R: 6W NUCKOLLS R E GASS	PUMP	IR	2.68	06/01/1984	A 12432		K
S: 6 T: 4 R: 5W NUCKOLLS C J STECKEL	PUMP	IR	.77	05/04/1984	A 13677		L
<u>SANDY CREEK, BIG, SOUTH FORK</u>							
S: 16 T: 4 R: 5W NUCKOLLS OLIVER LANG ET AL	PUMP	IR	.43	06/01/1984	A 12567		K
<u>SANDY CREEK, BIG, SOUTH FORK, TRIB. TO</u>							
S: 25 T: 4 R: 5W NUCKOLLS NELSON LAND & CATTLE, INC	PUMP	IR	.41	05/04/1984	A 12638		L
<u>SANDY CREEK, BIG, SOUTH FORK</u>							
S: 31 T: 4 R: 4W THAYER LIELA J KRUPICKA	PUMP	IR	1.57	03/30/1984	A 9747		K
<u>SANDY CREEK, BIG, SOUTH FORK, TRIB. TO</u>							
S: 20 T: 4 R: 5W NUCKOLLS NOVA WILLIAMS	PUMP	IR	1.09	06/01/1984	A 13205		K
S: 28 T: 4 R: 5W NUCKOLLS DARRELL KEIM	PUMP	IR	.44	06/01/1984	A 10730		K

See footnotes and use definitions on page 54.

WATER RIGHTS DATA  
CLAIMS AND APPLICATIONS CANCELLED OR DISMISSED FROM JANUARY 1, 1983 TO DECEMBER 31, 1984  
DIVISION NO. 1C

SOURCE LOCATION APPROPRIATOR	CARRIER	USE	PROVI. GRANT CFS	DATE CANCELLED	DOCKET/ APPLI. NUMBER	ANNOA.	FT. NT.
<u>SANDY CREEK, BIG, SOUTH FORK</u>							
S: 4 T: 3 R: 4W THAYER							
WILLIAMS FARMS COMPANY	PUMP	IR	.29	03/30/1984	A 9676		L
S: 11 T: 3 R: 4W THAYER							
DONALD HEINRICHS	PUMP	IR	.57	03/30/1984	A 9814		L
ERNEST HEINRICHS ESTATE	PUMP	IR	1.81	04/20/1984	A 9882		L
S: 12 T: 3 R: 4W THAYER							
HELENE SCHMIDT	PUMP	IR	1.11	03/30/1984	A 9247		L
<u>SANDY CREEK, BIG, SOUTH FORK, TRIB, TO</u>							
S: 27 T: 4 R: 4W THAYER							
DON E HEINRICHS	PUMP	IR	.33	04/20/1984	A 10365		K
S: 35 T: 4 R: 4W THAYER							
DALE E & DARLENE M BOHLING	PUMP	IR	.47	05/04/1984	A 10891		L
DALE E & DARLENE M BOHLING	PUMP	IR	.07	05/04/1984	A 13408		K
S: 2 T: 3 R: 4W THAYER							
ARNOLD F HEINRICHS	PUMP	IR	.31	03/30/1984	A 13336		L
ARNOLD F HEINRICHS	PUMP	IR	.76	03/30/1984	A 9813		L
S: 25 T: 4 R: 4W THAYER							
WALTER E & LORETTA C HEINRICHS	PUMP	IR	.84	03/30/1984	A 13351		K
<u>SANDY CREEK, BIG, SOUTH FORK</u>							
S: 8 T: 3 R: 3W THAYER							
CARTNEY GABEL, INC	PUMP	IR	1.11	04/20/1984	A 10105		L
<u>SANDY CREEK, BIG, SOUTH FORK, TRIB, TO</u>							
S: 4 T: 3 R: 3W THAYER							
ERNEST KAPPERMAN	PUMP	IR	.58	03/30/1984	A 12453		K
<u>SANDY CREEK, BIG</u>							
S: 5 T: 3 R: 1W THAYER							
DONOVAN D & RUTH E YOACHIM	PUMP	IR	1.08	04/20/1984	A 10067		L
JEWELL L & MARGARET BUCHLI	PUMP	IR	2.79	05/04/1984	A 14615		L
<u>SANDY CREEK, DRY, TRIB, TO</u>							
S: 30 T: 6 R: 3W FILLMORE							
R & M CORPORATION	PUMP	IR	1.32	06/01/1984	A 11960		K
S: 5 T: 5 R: 3W FILLMORE							
MAYNARD J MERRYMAN	PUMP	IR	1.70	06/01/1984	A 11762		K
S: 1 T: 5 R: 5W CLAY							
HELEN I BENSON	PUMP	IR	3.33	05/04/1984	A 12361		L
S: 11 T: 5 R: 4W FILLMORE							
ALFS IMPLEMENT & WELL DRILLING CO	PUMP	IR	.65	06/01/1984	A 11964		K
WILLIAM W WILKINS ET AL	PUMP	IR	1.14	05/04/1984	A 9032		L
S: 12 T: 5 R: 4W FILLMORE							
WILLIAM W WILKINS	PUMP	IR	.10	05/04/1984	A 11747		L
<u>SANDY CREEK, DRY</u>							
S: 16 T: 5 R: 3W FILLMORE							
HENRY W LAUBER	PUMP	IR	.57	06/01/1984	A 8810		K

WATER RIGHTS DATA  
CLAIMS AND APPLICATIONS CANCELLED OR DISMISSED FROM JANUARY 1, 1983 TO DECEMBER 31, 1984  
DIVISION NO. 1C

SOURCE LOCATION APPROPRIATOR	CARRIER	USE	PROVI. GRANT CFS	DATE CANCELLED	DOCKET/ APPLI. NUMBER	ANNOA.	FT. NT.
<u>SANDY CREEK, DRY</u>							
S: 15 T: 5 R: 3W FILLMORE GEORGE W COWAN	PUMP	IR	.43	09/14/1984	A 8811		K
<u>SANDY CREEK, DRY, TRIB. TO</u>							
S: 1 T: 5 R: 3W FILLMORE JOHNIE GIRMUS	PUMP	IR	1.11	05/04/1984	A 13051		K
<u>SANDY CREEK, DRY</u>							
S: 14 T: 5 R: 3W FILLMORE EDWIN A & FLOSSIE E JOHNSON	PUMP	IR	1.73	06/26/1984	A 9344		L
S: 13 T: 5 R: 3W FILLMORE RONALD SCHROEDER	PUMP	IR	.54	05/04/1984	A 9755		L
S: 24 T: 5 R: 3W FILLMORE STEIDER, STEIDER & KEMPF	PUMP	IR	.79	06/26/1984	A 8735		K
S: 3 T: 4 R: 2W THAYER F HERBERT BRUNING	PUMP	IR	.69	04/20/1984	A 13331		K
S: 2 T: 4 R: 2W THAYER ROLAND B COLLISON	PUMP	IR	.54	03/30/1984	A 10057		L
S: 5 T: 4 R: 1W THAYER ELBERT H LOEWENSTEIN	PUMP	IR	.86	03/30/1984	A 10719		L
S: 32 T: 4 R: 1W THAYER ERNEST A MAHAFFEY	PUMP	IR	1.69	03/30/1984	A 9831		L
<u>SANDY CREEK, BIG</u>							
S: 10 T: 3 R: 1W THAYER GERTRUDE B HINRICHS	PUMP	IR	1.39	04/20/1984	A 8855		L
S: 7 T: 3 R: 1W THAYER FRED H ENDORF	PUMPS	IR	1.09	04/20/1984	A 11014		K
S: 16 T: 3 R: 1E JEFFERSON HATTLE & KAPKE	PUMP	IR	.36	03/30/1984	A 8318		L
S: 16 T: 3 R: 1E JEFFERSON HATTLE & KAPKE	PUMP	IR	.16	03/30/1984	A 11948		L
<u>SANDY CREEK, LITTLE</u>							
S: 33 T: 4 R: 1E JEFFERSON MYRA THOMPSON, INC	PUMP	IR	.28	04/20/1984	A 13371		K
S: 10 T: 3 R: 1E JEFFERSON CLOYD W HUDSON	PUMP	IR	.74	03/30/1984	A 13247		L
S: 18 T: 3 R: 2E JEFFERSON FRED KUJATH	PUMP	IR	.19	04/20/1984	A 11435		K
<u>BLUE RIVER, LITTLE</u>							
S: 29 T: 3 R: 2E JEFFERSON EVERETT A KAHLER	PUMP	IR	.38	04/20/1984	A 7632		K
S: 32 T: 3 R: 2E JEFFERSON GLADYS M SMITH	PUMP	IR	2.59	04/20/1984	A 11358		L



WATER RIGHTS DATA  
CLAIMS AND APPLICATIONS CANCELLED OR DISMISSED FROM JANUARY 1, 1983 TO DECEMBER 31, 1984  
DIVISION NO. 10

SOURCE LOCATION APPROPRIATOR	CARRIER	USE	PROVI. GRANT CFS	DATE CANCELLED	DOCKET/ APPLI. NUMBER	ANNOA.	FT. NT.
<u>BERGEN RESERVOIR</u>							
S: 3 T: 9 R: 5W HAMILTON UPPER BIG BLUE NRD	PUMP	SO		01/13/1984	A 15735		L
<u>BLUE RIVER, BIG WEST FORK</u>							
S: 6 T: 9 R: 1E SEWARD ANN KUHN	PUMP	IR	.76	06/26/1984	A 12783		K
S: 31 T: 10 R: 1E SEWARD CLARENCE & ALBIE HOFFMAN	PUMP	IR	.91	07/27/1984	A 14122		K
WILLIAM G DEREMER	PUMP	IR	.11	06/26/1984	A 2783		L
WILLIAM G DEREMER	PUMP	IR	.06	06/26/1984	A 3749		L
WILLIAM G DEREMER	PUMP	IR	.06	06/26/1984	A 7317		L
<u>BEAVER CREEK</u>							
S: 9 T: 9 R: 9W HALL BRUENING & L'HEUREUX TRUST	PUMP	IR	1.50	07/27/1984	A 12733		K
S: 4 T: 9 R: 9W HALL DONALD SPIEHS	PUMP	IR	1.68	06/26/1984	A 12487		K
S: 34 T: 10 R: 9W HALL EDISON HEITZ ESTATE	PUMP	IR	.68	06/26/1984	A 13856		K
EDISON HEITZ ESTATE	PUMP	IR	.51	06/26/1984	A 15270		L
S: 26 T: 10 R: 9W HALL JAMES S MORTON	PUMP	IR	.93	06/26/1984	A 11013		L
S: 24 T: 10 R: 9W HALL EDWIN MEIER	PUMP	IR	.63	07/27/1984	A 13477		K
SHIRLEY L MEIER	PUMP	IR	.65	07/27/1984	A 12603		K
S: 32 T: 10 R: 8W HAMILTON MERLE E HORST	PUMP	IR	.38	06/26/1984	A 11769		L
S: 25 T: 10 R: 8W HAMILTON MATILDA SPRINGER	PUMP	IR	.73	06/26/1984	A 11668		L
S: 32 T: 10 R: 7W HAMILTON R E TALICH	PUMP	IR	.29	06/26/1984	A 10904		L
S: 22 T: 10 R: 7W HAMILTON SHARON S GIMPEL	PUMP	IR	.50	07/27/1984	A 12249		K
<u>OSWALD CREEK</u>							
S: 10 T: 10 R: 7W HAMILTON ESTHER M OSWALD	PUMP	IR	.14	07/27/1984	A 13949		L
<u>BEAVER CREEK, TRIB. TO</u>							
S: 8 T: 10 R: 6W HAMILTON LOREN HUNNICUTT	PUMP	IR	2.13	06/26/1984	A 12309		K
<u>BEAVER CREEK</u>							
S: 12 T: 10 R: 6W HAMILTON MARILYN J BLESSING	PUMP	IR	.35	06/26/1984	A 15940		K
S: 17 T: 10 R: 5W HAMILTON JOHN TROESTER	PUMP	IR	1.27	07/27/1984	A 10610		K
S: 16 T: 10 R: 5W HAMILTON HENRY DICK	PUMP	IR	.33	07/27/1984	A 12795		K

WATER RIGHTS DATA  
 CLAIMS AND APPLICATIONS CANCELLED OR DISMISSED FROM JANUARY 1, 1983 TO DECEMBER 31, 1984  
 DIVISION NO. 1D

SOURCE LOCATION APPROPRIATOR	CARRIER	USE	PROVI. GRANT CFS	DATE CANCELLED	DOCKET/ APPLI. NUMBER	ANNOA.	FT. NT.
<u>BEAVER CREEK</u>							
S: 9 T: 10 R: 5W HAMILTON RICHARD D REGIER	PUMP	IR	.68	06/26/1984	A 11215		L
S: 1 T: 10 R: 5W HAMILTON WALLACE W POHL	PUMP	IR	.14	06/26/1984	A 10217		L
JOHN G & LOIS A OUGH	PUMP	IR	.21	06/26/1984	A 10544		L
S: 8 T: 10 R: 4W YORK DANIEL THIESZEN	PUMP	IR	2.06	06/26/1984	A 12150		K
<u>BEAVER CREEK, TRIB. TO</u>							
S: 13 T: 10 R: 5W HAMILTON LENA QUIRING	PUMP	IR	.49	06/26/1984	A 10238		L
<u>BEAVER CREEK</u>							
S: 17 T: 10 R: 4W YORK FRANK E FRIESEN	PUMP	IR	.74	06/26/1984	A 10801		L
S: 9 T: 10 R: 4W YORK LEROY JOST	PUMP	IR	.70	06/26/1984	A 15945		K
S: 7 T: 10 R: 2W YORK BERNARD A SEIDEL	PUMP	IR	.48	06/26/1984	A 11432		L
ORPHA E DUE	PUMP	IR	.37	06/26/1984	A 9229		L
S: 9 T: 10 R: 2W YORK GAYNARD BROWN	PUMP	IR	.27	07/27/1984	A 12282		K
S: 10 T: 10 R: 2W YORK JOHN RATHJE	PUMPS	IR	.23	07/27/1984	A 6515		K
S: 11 T: 10 R: 2W YORK SARAH KLONE	PUMP	IR	.28	07/27/1984	A 9958		K
S: 12 T: 10 R: 2W YORK BERTHA STUHR	PUMP	IR	.71	06/26/1984	A 13425		L
S: 7 T: 10 R: 1W YORK EDWIN D WITTE	PUMP	IR	.21	07/27/1984	A 11708		K
S: 16 T: 10 R: 1W YORK GERALD HEIDEN	PUMP	IR	.40	07/27/1984	A 13936		K
S: 28 T: 10 R: 1W YORK SHIRLEY J NIENHUESER	PUMP	IR	.30	07/27/1984	A 8464		K
SHIRLEY J NIENHUESER	PUMP	IR	1.06	07/27/1984	A 12078		K
S: 32 T: 10 R: 1E SEWARD SYLVAN L TESAR	PUMP	IR	.43	06/26/1984	A 8466		L
<u>BLUE RIVER, BIG WEST FORK</u>							
S: 4 T: 9 R: 1E SEWARD CATHERINE PRATT	PUMP	IR	.11	07/27/1984	A 13193		K
S: 3 T: 9 R: 1E SEWARD ROY & NORMA CAST	PUMP	IR	.54	07/27/1984	A 12536		K
JEROME & CLARA W REHOR	PUMP	IR	.17	07/27/1984	A 2543		KD
JEROME & CLARA W REHOR	PUMP	IR	.17	07/27/1984	A 14270	A-2543	KD
JESSIE T LANGWORTHY ESTATE	PUMP	IR	.31	07/27/1984	A 12461		L

DEPARTMENT OF WATER RESOURCES

See footnotes and use definitions on page 54.

WATER RIGHTS DATA  
CLAIMS AND APPLICATIONS CANCELLED OR DISMISSED FROM JANUARY 1, 1983 TO DECEMBER 31, 1984  
DIVISION NO. 1D

SOURCE LOCATION APPROPRIATOR	CARRIER	USE	PROVI. GRANT CFS	DATE CANCELLED	DOCKET/ APPLI. NUMBER	ANNOA.	FT. NT.
<u>BLUE RIVER, BIG, WEST FORK</u> S: 3 T: 9 R: 1E SEWARD JESSIE T LANGWORTHY ESTATE	PUMP	IR	.49	07/27/1984	A 9619		L
<u>INDIAN CREEK</u> S: 17 T: 9 R: 1E SEWARD GALLUP & MILLS	PUMP	IR	.58	06/26/1984	A 14596		L
<u>BLUE RIVER, BIG, WEST FORK</u> S: 11 T: 9 R: 1E SEWARD MARLEN W HOHNBAUM	PUMP	IR	2.27	07/27/1984	A 9826		K
S: 12 T: 9 R: 1E SEWARD ELDON E HOSTETLER	PUMP	IR	1.14	06/26/1984	A 10626		L
S: 18 T: 9 R: 2E SEWARD VILAS J MORFORD	PUMP	IR	.26	06/26/1984	A 9233		K
<u>WALNUT CREEK</u> S: 8 T: 9 R: 2E SEWARD CARL A & DONNA M BURKHARDT JR	PUMP	IR	.43	07/27/1984	A 10853		L
S: 7 T: 9 R: 2E SEWARD A B HROMAS	PUMP	IR	.25	06/26/1984	A 9461		L
<u>BLUE RIVER, BIG, WEST FORK</u> S: 17 T: 9 R: 2E SEWARD STANLEY EBERSPACHER ET AL	PUMP	IR	.03	07/27/1984	A 3226		K
STANLEY EBERSPACHER ET AL	PUMP	IR	.11	07/27/1984	A 6024		K
EDWARD E WIELAGE	PUMP	IR	.28	06/26/1984	A 3436		K
EDWARD E WIELAGE	PUMP	IR	.11	06/26/1984	A 13965		K
EDWARD E WIELAGE	PUMP	IR	.27	06/26/1984	A 3238		K
S: 16 T: 9 R: 2E SEWARD CHAB & KRAJNIK	PUMP	IR	.75	07/27/1984	A 11079		K
ELDON E HOSTETLER	PUMP	IR	.53	06/26/1984	A 10586		L
DAVIS & SONS, INC	PUMP	IR	.99	06/26/1984	A 9817	R P-376	K
DAVIS & SONS, INC	PUMP	IR	.08	06/26/1984	A 12431		L
S: 22 T: 9 R: 2E SEWARD NORMAN M ROTH	PUMP	IR	.45	06/26/1984	A 12488		K
<u>BLUE RIVER, BIG, WEST FORK, TRIB. TO</u> S: 27 T: 9 R: 2E SEWARD EMMA S RULE	PUMP	IR	.91	06/26/1984	A 10321		L
<u>RULE RESERVOIR</u> S: 27 T: 9 R: 2E SEWARD EMMA S RULE	PUMP	SI		06/26/1984	A 10323	A-10321	L
<u>BLUE RIVER, BIG, WEST FORK</u> S: 25 T: 9 R: 2E SEWARD MARY J ROTH	PUMP	IR	.22	06/26/1984	A 8246		L
CLAYTON D BECKLER	PUMP	IR	.66	07/27/1984	A 10878		K
CLARENCE E ADEN	PUMP	IR	1.33	07/27/1984	A 9523		L
S: 30 T: 9 R: 3E SEWARD DON BURKEY	PUMP	IR	.74	07/27/1984	A 12561		K

WATER RIGHTS DATA  
CLAIMS AND APPLICATIONS CANCELLED OR DISMISSED FROM JANUARY 1, 1983 TO DECEMBER 31, 1984  
DIVISION NO. 1D

SOURCE LOCATION APPROPRIATOR	CARRIER	USE	PROVI. GRANT CFS	DATE CANCELLED	DOCKET/ APPLI. NUMBER	ANNOA.	FT. NT.
<u>JOHNSON CREEK, SOUTH BRANCH, TRIB. TO</u> S: 10 T: 8 R: 1E SALINE REICH & POTTER	POTTER-REICH RESERVOIR	ST	13.00	AF12/02/1983	A 11582		L
<u>JOHNSON CREEK, NORTH BRANCH</u> S: 1 T: 8 R: 1W FILLMORE VACLAV KREJCI	PUMP	IR	.59	06/26/1984	A 11674		L
<u>JOHNSON CREEK</u> S: 34 T: 9 R: 2E SEWARD RICHARD ROTH	PUMP	IR	.24	06/26/1984	A 10835		K
<u>SCHWEITZER RESERVOIR NO. 1</u> S: 34 T: 9 R: 2E SEWARD LEONARD SCHWEITZER	PUMP	SO		06/26/1984	A 10909		L
<u>JOHNSON CREEK, TRIB. TO</u> S: 7 T: 8 R: 3E SALINE UPPER BIG BLUE MRD	VAVRA-SEMLER RESERVOIR	ST	21.40	AF02/29/1984	A 15964		L
<u>BLUE RIVER, BIG. WEST FORK</u> S: 4 T: 8 R: 3E SALINE WILCOX & PHILLIPS	PUMP	IR	2.01	07/27/1984	A 15291		L
<u>BLUE RIVER, BIG. WEST FORK, TRIB. TO</u> S: 17 T: 8 R: 3E SALINE LEONARD A STEHLIK	PUMP	IR	1.17	06/26/1984	A 10359		K
<u>BLUE RIVER, BIG. WEST FORK</u> S: 3 T: 8 R: 3E SALINE SHARON HARLING	PUMP	IR	.35	06/26/1984	A 2758		L
ROBERT W SINDLAR	PUMP	IR	1.30	07/27/1984	A 12692		K
JAMES R LOUKOTA	PUMP	IR	.20	07/27/1984	A 10431		K
SHARON HARLING	PUMP	IR	.39	06/26/1984	A 3628		L
SHARON HARLING	PUMP	IR	.09	06/26/1984	A 8434		L
W C CLARK ESTATE	PUMP	IR	.07	06/26/1984	A 8515		L
S: 11 T: 8 R: 3E SALINE OTTO D FETTE	PUMP	IR	.48	07/27/1984	A 9570		K
CAROL & JANET SMEJDIR	PUMPS	IR	.24	07/27/1984	A 6353		K
S: 1 T: 8 R: 3E SALINE BLANCHE J ACH	PUMPS	IR	.36	07/27/1984	A 7304		K
S: 6 T: 8 R: 4E SALINE PAUL (MRS) FETTE	PUMP	IR	1.37	07/27/1984	A 14886		K
S: 5 T: 8 R: 4E SALINE ROBERT W ATOR	PUMP	IR	.34	07/27/1984	A 10812		K
JAMES L BRODIE	PUMP	IR	.06	06/26/1984	A 4588		L
<u>BLUE RIVER, BIG</u> S: 10 T: 6 R: 4E SALINE FRANK S JANECEK TRUST	PUMP	IR	1.57	01/13/1984	A 15867		L
<u>TURKEY CREEK</u> S: 31 T: 7 R: 4E SALINE EMIL SWAB	PUMP	IR	.13	09/15/1983	A 8277		L

WATER RIGHTS DATA  
 CLAIMS AND APPLICATIONS CANCELLED OR DISMISSED FROM JANUARY 1, 1983 TO DECEMBER 31, 1984  
 DIVISION NO. 1D

SOURCE LOCATION APPROPRIATOR	CARRIER	USE	PROVI. GRANT CFS	DATE CANCELLED	DOCKET/ APPLI. NUMBER	ANNOA.	FT. NT.
<u>BLUE RIVER, BIG</u> S: 29 T: 3 R: 7E GAGE THEODORE R LEITSCHUCK	PUMP	IR	.77	01/13/1984	A 15772		K
<u>INDIAN CREEK, BIG, RESERVOIR 15-A</u> S: 7 T: 1 R: 6E GAGE LOWER BIG BLUE NRD	PUMP	SO		01/13/1984	A 15701		K

WATER RIGHTS DATA  
CLAIMS AND APPLICATIONS CANCELLED OR DISMISSED FROM JANUARY 1, 1983 TO DECEMBER 31, 1984  
DIVISION NO. 1F

SOURCE LOCATION APPROPRIATOR	CARRIER	USE	PROVI. GRANT CFS	DATE CANCELLED	DOCKET/ APPLI. NUMBER	ANNOA.	FT. NT.
<u>WEEPING WATER CREEK, SOUTH BRANCH, TRIB. TO</u> S: 31 T: 10 R: 12E CASS OTIS L BOND	BOND RESERVOIR	ST	25.80	AF07/20/1983	A 14678		L
<u>MUDDY CREEK</u> S: 17 T: 7 R: 11E OTOE LADONA STOCK FARMS, INC	PUMP	IR	1.57	01/13/1984	A 15675		K
<u>NEMAHA RIVER, LITTLE, NORTH FORK</u> S: 36 T: 8 R: 12E OTOE BEACON COMPANY	PUMP	MF		11/15/1983	A 16197		J
<u>SAND CREEK, WEST, TRIB. TO</u> S: 7 T: 7 R: 13E OTOE BEACON COMPANY	PUMP	MF		11/15/1983	A 16196		J
<u>NEMAHA RIVER, LITTLE, TRIB. TO</u> S: 26 T: 6 R: 13E NEMAHA FRED L GAUCHAT JR	PUMP	IR	2.09	01/13/1984	A 14702		K
S: 22 T: 6 R: 13E NEMAHA MARION PIPER	PIPER RESERVOIR	ST	10.20	AF02/04/1983	A 14713		L
<u>ROCK CREEK</u> S: 29 T: 6 R: 14E NEMAHA EVERETT MOODY	PUMP	IR	.31	01/13/1984	A 15770		K
<u>NEMAHA RIVER, BIG, MIDDLE BRANCH, TRIB. TO</u> S: 31 T: 7 R: 7E LANCASTER NEMAHA NRD	UPPER BIG NEMAHA RES. 13-C	ST	114.70	AF03/30/1984	A 15233		L
S: 27 T: 7 R: 7E LANCASTER NEMAHA NRD	UPPER BIG NEMAHA RES. 11-B	ST	81.40	AF03/30/1984	A 15234		L
<u>LONG BRANCH, TRIB. TO</u> S: 18 T: 3 R: 13E RICHARDSON NEMAHA NRD	LONG BRANCH RES. R-11	ST	39.00	AF01/13/1984	A 16123		L
<u>CROOKED BRANCH, TRIB. TO</u> S: 21 T: 3 R: 13E RICHARDSON JAMES M STANDERFORD	PUMP	IR	.63	01/13/1984	A 15712		K
<u>KIRKHAM CREEK</u> S: 30 T: 3 R: 13E RICHARDSON JAMES M STANDERFORD	PUMP	IR	.63	01/13/1984	A 15713		L
<u>NEMAHA RIVER, BIG, SOUTH FORK</u> S: 9 T: 1 R: 15E RICHARDSON GALE H MARSH	PUMP	IR	.30	06/15/1984	A 15707		K
<u>MUDDY CREEK, TRIB. TO</u> S: 1 T: 4 R: 13E NEMAHA NEMAHA NRD	R W REMMERS RESERVOIR	ST	25.50	AF09/14/1984	A 15511		L

WATER RIGHTS DATA  
CLAIMS AND APPLICATIONS CANCELLED OR DISMISSED FROM JANUARY 1, 1983 TO DECEMBER 31, 1984  
DIVISION NO. 2A

SOURCE LOCATION APPROPRIATOR	CARRIER	USE	PROV. GRANT CFS	DATE CANCELLED	DOCKET/ APPL. NUMBER	ANNOA.	FT. NT.
<u>LOUP RIVER, MIDDLE</u>							
S: 35 T: 18 R: 17W CUSTER CARL JERABEK	FARWELL MAIN CANAL	ST	47.80	AF11/15/1983	A 16010		L
S: 11 T: 15 R: 15W SHERMAN GAME & PARKS COMMISSION	LOUP CITY STATE LAKE	ST	140.00	AF11/14/1983	A 3052		L
<u>DEER CREEK</u>							
S: 21 T: 13 R: 12W HOWARD ANITA L PEDERSEN	PUMP	IR	.98	03/30/1984	A 15645		K
<u>LOUP RIVER, SOUTH</u>							
S: 22 T: 15 R: 22W CUSTER VERNON K HICKENBOTTOM	PUMP	IR	.48	12/15/1983	A 15837		K
VERNON K HICKENBOTTOM	PUMP	IR	.48	12/15/1983	A 15837		K
<u>MUD (BEAVER) CREEK</u>							
S: 21 T: 16 R: 19W CUSTER BERNARD D STAAB	PUMP	IR	.14	05/13/1983	A 15280		L
<u>MUD (BEAVER) CREEK, TRIB. TO</u>							
S: 9 T: 15 R: 18W CUSTER E O MORRIS	MORRIS RESERVOIR	ST	18.00	AF05/13/1983	A 3394		L
<u>MORRIS RESERVOIR</u>							
S: 9 T: 15 R: 18W CUSTER E O MORRIS	MORRIS CANAL	SO		05/13/1983	A 3395		L
<u>WELSH RESERVOIR</u>							
S: 36 T: 17 R: 18W CUSTER KARL KAELIN	WELSH CANAL	SO		05/13/1983	A 3624		L
<u>LOUP RIVER, MIDDLE</u>							
S: 25 T: 13 R: 12W HOWARD ALVIN CHRISTENSEN	PUMP	IR	.58	03/30/1984	A 15715		K
<u>OAK CREEK</u>							
S: 35 T: 15 R: 13W SHERMAN PETER I BADURA ESTATE	PUMP	IR	.08	11/15/1983	A 15793		K
PETER I BADURA ESTATE	PUMP	IR	.08	11/15/1983	A 15793		K
<u>TURKEY CREEK</u>							
S: 11 T: 14 R: 12W HOWARD C PATRICK & CYRIL P SHAUGHNESSY	PUMP	IR	.32	03/30/1984	A 15612		K
S: 12 T: 14 R: 12W HOWARD ANTON L WOLINSKI	PUMP	IR		03/30/1984	A 15909		L
ANTON L WOLINSKI	WOLINSKI RESERVOIR NO. 1	ST		03/30/1984	A 15910		L
<u>WOLINSKI RESERVOIR NO. 1</u>							
S: 12 T: 14 R: 12W HOWARD ANTON L WOLINSKI	PUMP	SO		04/13/1984	A 15911		J
<u>COW CREEK</u>							
S: 8 T: 14 R: 11W HOWARD KENNETH E FRIDRICH	PUMP	IR	.64	12/15/1983	A 15278		L

WATER RIGHTS DATA  
CLAIMS AND APPLICATIONS CANCELLED OR DISMISSED FROM JANUARY 1, 1983 TO DECEMBER 31, 1984  
DIVISION NO. 2A

SOURCE LOCATION APPROPRIATOR	CARRIER	USE	PROVI. GRANT CFS	DATE CANCELLED	DOCKET/ APPLI. NUMBER	ANNOA.	FT. NT.
<u>LOUP RIVER, NORTH</u>							
S: 15 T: 28 R: 35W CHERRY HARRY C COBLE	PUMP	IR	1.58	08/16/1983	A 14952		L
S: 13 T: 28 R: 35W CHERRY E & D PARTNERSHIP	PUMP	IR	2.12	10/05/1983	A 14148		L
S: 12 T: 28 R: 34W CHERRY HARRY C COBLE	PUMP	IR	1.95	08/16/1983	A 14954		L
S: 5 T: 26 R: 27W CHERRY WILLIAM A MELVILLE	PUMP	IR	5.09	10/05/1983	A 4446		K
WILLIAM A MELVILLE	PUMP	IR	5.09	10/05/1983	A 4446		K
S: 36 T: 26 R: 27W CHERRY R W PEARSON, INC	PUMP	IR	1.20	08/16/1983	A 5174		L
S: 31 T: 26 R: 26W CHERRY R W PEARSON, INC	PUMP	IR	1.33	08/16/1983	A 5201		L
S: 34 T: 24 R: 24W BLAINE J DEAN HERSH	PUMP	IR	1.26	05/13/1983	A 14325		L
S: 32 T: 23 R: 20W LOUP ARROW C RANCHES, INC.	PUMP	IR	1.85	05/13/1983	A 2263	R P-335	K
S: 4 T: 22 R: 20W LOUP HAROLD SWITZER	PUMP	IR	2.16	01/20/1984	A 2263	T P-338T-2	K
S: 24 T: 22 R: 20W LOUP DONALD L ANDERSON	PUMP	IR	1.11	01/13/1984	A 2263	R P-340	K
S: 13 T: 21 R: 19W LOUP HILMER E WALLIN	TAYLOR-ORD CANAL	IR	.25	11/14/1983	A 4400		L
CARROLL E BOHY	TAYLOR-ORD CANAL	IR	.47	11/14/1983	A 6430		L
CARROLL E BOHY	TAYLOR-ORD CANAL	IR	.31	11/14/1983	A 8544	R P-388	L
WILLIAM WEBER JR	TAYLOR-ORD CANAL	IR	.49	11/14/1983	A 10199		L
CITY OF ORD	TAYLOR-ORD CANAL	ST	2.00	11/14/1983	A 10371		L
HILMER E WALLIN	TAYLOR-ORD CANAL	IR	.11	11/14/1983	A 11379		L
JIM SPILINEK	TAYLOR-ORD CANAL	IR	.07	12/02/1983	A 11648		K
JIM SPILINEK	TAYLOR-ORD CANAL	IR	.07	12/02/1983	A 11648		K
<u>CALAMUS RIVER</u>							
S: 26 T: 25 R: 21W BROWN HOWARD & VIVIAN BAIN	PUMP	IR	1.28	08/16/1983	A 6950		L
S: 32 T: 23 R: 17W LOUP BUREAU OF RECLAMATION	PUMP	IR	.76	06/15/1984	A 13750		L
S: 5 T: 22 R: 17W LOUP BUREAU OF RECLAMATION	PUMP	IR		06/15/1984	A 14272		J
S: 9 T: 22 R: 17W LOUP BUREAU OF RECLAMATION	PUMP	IR	1.83	06/15/1984	A 11374		L
S: 25 T: 22 R: 17W LOUP BUREAU OF RECLAMATION	PUMP	IR	.70	06/15/1984	A 4249		L
BUREAU OF RECLAMATION	PUMP	IR	.88	06/15/1984	A 4261		L
BUREAU OF RECLAMATION	PUMP	IR	.12	06/15/1984	A 5101		L



WATER RIGHTS DATA  
CLAIMS AND APPLICATIONS CANCELLED OR DISMISSED FROM JANUARY 1, 1983 TO DECEMBER 31, 1984  
DIVISION NO. 2A

SOURCE LOCATION APPROPRIATOR	CARRIER	USE	PROVJ. GRANT CFS	DATE CANCELLED	DOCKET/ APPLI. NUMBER	ANNTA.	FT. NT.
<u>CALAMUS RIVER</u>							
S: 5 T: 21 R: 16W GARFIELD DALE HARROD	PUMP	IR	.87	05/13/1983	A 10386		#K
S: 9 T: 21 R: 16W GARFIELD STANLEY A & MAE W KRUSCHWITZ	PUMP	IR	.63	05/13/1983	A 10811		K
<u>LOUP RIVER, NORTH</u>							
S: 11 T: 21 R: 16W GARFIELD JAMES W ROWSE	PUMP	IR	.62	11/14/1983	A 4418		L
S: 14 T: 21 R: 16W GARFIELD STANLEY C PENAS	BURWELL-SUMTER CANAL	IR	.30	11/14/1983	A 3831		L
ELDON C BUOY	BURWELL-SUMTER CANAL	IR	.43	11/14/1983	A 5133		L
NORTH LOUP RIVER PUBLIC POWER & IRRIG DIST	BURWELL-SUMTER CANAL	IR	.48	12/02/1983	A 14778		L
<u>LOUP RIVER, NORTH, TRIB. TO</u>							
S: 19 T: 21 R: 15W GARFIELD ORVILLE S WILSON	PUMP	IR	.54	11/14/1983	A 12349		K
<u>LOUP RIVER, NORTH</u>							
S: 19 T: 21 R: 15W GARFIELD KAMP KALEO	PUMP	IR	.65	12/02/1983	A 15536		L
<u>BEAN CREEK</u>							
S: 10 T: 20 R: 15W VALLEY WESLEY & GRACE HEERTEN	PUMP	IR	.21	11/14/1983	A 11459		K
<u>TURTLE CREEK</u>							
S: 31 T: 20 R: 14W VALLEY DONALD L & NORMA E PETSKA	PUMP	IR	.78	11/14/1983	A 14765		K
<u>LOUP RIVER, NORTH</u>							
S: 9 T: 19 R: 14W VALLEY C LEROY NOLL	PUMP	IR	.66	12/02/1983	A 3838		L
<u>HASKELL CREEK</u>							
S: 9 T: 19 R: 14W VALLEY MARV & CAROLYN WITHERWAX	PUMP	IR	1.60	11/14/1983	A 2154		K
MARV & CAROLYN WITHERWAX	PUMP	IR	1.60	11/14/1983	A 2154		K
<u>LOUP RIVER, NORTH</u>							
S: 22 T: 19 R: 14W VALLEY CITY OF ORD	PUMP	DO	1.00	11/14/1983	A 2349		L
CITY OF ORD	PUMP	DO	1.25	11/14/1983	A 8578	A-2349	L
NELS & BETTY JENSEN	ORD-NORTH LOUP CANAL	IR	.33	12/02/1983	A 10842		L
NORTH LOUP RIVER PUBLIC POWER & IRRIG DIST	ORD-NORTH LOUP CANAL	IR	.20	12/02/1983	A 14741		L
S: 30 T: 19 R: 13W VALLEY EDMUND & DIXIE L ZULKOSKI	PUMP	IR	.32	11/14/1983	A 2312	R P-256	L
EDMUND & DIXIE L ZULKOSKI	PUMP	IR	.22	11/14/1983	A 3177		L
S: 27 T: 19 R: 13W VALLEY DONALD L WAGNER	PUMP	IR	.47	12/16/1983	A 11212		L
S: 26 T: 19 R: 13W VALLEY NEOLA SHOEMAKER	PUMP	IR	.29	12/16/1983	A 12675		K

WATER RIGHTS DATA  
CLAIMS AND APPLICATIONS CANCELLED OR DISMISSED FROM JANUARY 1, 1983 TO DECEMBER 31, 1984  
DIVISION NO. 2A

SOURCE LOCATION APPROPRIATOR	CARRIER	USE	PROVI. GRANT CFS	DATE CANCELLED	DOCKET/ APPLI. NUMBER	ANNOA.	FT. NT.
<u>LOUP RIVER, NORTH</u>							
S: 36 T: 19 R: 13W VALLEY ED OSENTOWSKI	PUMP	IR	1.11	11/14/1983	A 11470		K
S: 30 T: 18 R: 12W GREELEY MIRA CREEK LAND COMPANY	PUMP	IR	.63	12/16/1983	A 5085		K
<u>MIRA CREEK</u>							
S: 30 T: 18 R: 12W GREELEY MIRA CREEK LAND COMPANY	PUMP	IR	.25	12/16/1983	A 5086		L
S: 31 T: 18 R: 12W GREELEY MABLE TOOGOOD	PUMP	IR	.46	12/02/1983	A 3791		L
<u>LOUP RIVER, NORTH</u>							
S: 7 T: 16 R: 11W HOWARD EVERETT BARNES	PUMP	IR	.33	12/02/1983	A 6585		L
S: 20 T: 16 R: 11W HOWARD HARLAND E & ROSABELLE WELLS	PUMP	IR	.86	11/14/1983	A 5451		K
S: 34 T: 16 R: 11W HOWARD JERRY V NOVOTNY	PUMP	IR	.61	11/14/1983	A 5476		K
S: 3 T: 15 R: 11W HOWARD JERRY V NOVOTNY	PUMP	IR	.69	11/14/1983	A 6396		L
RAYMOND J & MARGIE A NOWAK	PUMP	IR	.84	11/14/1983	A 9956		K
S: 11 T: 15 R: 11W HOWARD RALPH A SPILINEK	PUMP	IR	.60	11/14/1983	A 7901		L
<u>COOK CANYON</u>							
S: 15 T: 15 R: 11W HOWARD CHARLES W TUMA	PUMP	IR	.52	12/02/1983	A 15638		L
<u>LOUP RIVER, NORTH</u>							
S: 23 T: 15 R: 10W HOWARD DONALD L JACOBSEN	PUMP	IR	.86	11/14/1983	A 10800		L
S: 13 T: 15 R: 10W HOWARD DEON E WUNDERLICH	PUMP	IR	.54	11/14/1983	A 8309		K
<u>SPRING CREEK</u>							
S: 32 T: 16 R: 9W HOWARD MERLIN E & CAROL K BYERLY	PUMP	IR	.66	10/12/1984	A 15579		L
<u>CEDAR RIVER</u>							
S: 5 T: 22 R: 13W GARFIELD VIRGIL L SWETT	PUMP	IR	1.40	05/13/1983	A 6575		K
S: 32 T: 22 R: 12W WHEELER HOWARD PITZER	PUMP	IR	.14	12/15/1983	A 15948		K
<u>CEDAR CREEK, DRY</u>							
S: 23 T: 22 R: 15W GARFIELD SIDNEY MILLER	MILLER RESERVOIR	ST	572.00	AF11/14/1983	A 5388		L
<u>CEDAR RIVER</u>							
S: 32 T: 21 R: 11W WHEELER CAROLYN C ERICKSON	PUMP	IR	2.04	12/15/1983	A 15840		K

WATER RIGHTS DATA  
CLAIMS AND APPLICATIONS CANCELLED OR DISMISSED FROM JANUARY 1, 1983 TO DECEMBER 31, 1984  
DIVISION NO. 2A

SOURCE LOCATION APPROPRIATOR	CARRIER	USE	PROVI. GRANT CFS	DATE CANCELLED	DOCKET/ APPLI. NUMBER	ANNOA.	FT. NT.
<u>CEDAR RIVER</u>							
S: 1 T: 17 R: 7W NANCE RONALD D. SCOTT	PUMP	IR	.78	03/30/1984	A 15535		K
LEONARD A. SCOTT	PUMP	IR	.92	03/30/1984	A 15534		K
S: 4 T: 16 R: 6W NANCE ELLIS & ILA M. DOUTHIT	PUMP	IR	2.94	11/15/1983	A 15004		K
<u>LOUP RIVER</u>							
S: 2 T: 16 R: 5W NANCE NOAH MCCOIG	PUMP	IR	3.71	11/15/1983	A 14698		L
S: 6 T: 16 R: 4W NANCE W O JACOBSEN	COLUMBUS-GENOA CANAL	IR	.43	11/15/1983	A 15469		K
ALLAN C MOHR	COLUMBUS-GENOA CANAL	IR	1.11	03/30/1984	A 15705		K
<u>BEAVER CREEK</u>							
S: 23 T: 22 R: 8W BOONE M JUDD WAGNER	PUMP	IR	1.68	07/29/1983	A 14625		K
S: 33 T: 22 R: 7W BOONE ERMA STEVENSON	PUMP	IR		01/13/1984	A 16210		L
S: 3 T: 21 R: 7W BOONE ROBERT J. HEYING	PUMP	IR	1.97	07/29/1983	A 14876		L
S: 17 T: 18 R: 4W PLATTE FLOYD ELLIS FARM CORP	PUMP	IR	.80	03/30/1984	A 15679		K
<u>PLATTE RIVER</u>							
S: 11 T: 16 R: 2E BUTLER JOHN G. TOMEK	PUMP	IR	2.18	01/13/1984	A 15841		K
<u>CLEAR CREEK, UPPER</u>							
S: 8 T: 15 R: 9E SAUNDERS LOWER PLATTE NORTH NRD	CLEAR CREEK RESERVOIR 7-A	ST	536.80	AF05/13/1983	A 15373		L

WATER RIGHTS DATA  
CLAIMS AND APPLICATIONS CANCELLED OR DISMISSED FROM JANUARY 1, 1983 TO DECEMBER 31, 1984  
DIVISION NO. 2B

SOURCE LOCATION APPROPRIATOR	CARRIER	USE	PROVI. GRANT CFS	DATE CANCELLED	DOCKET/ APPLI. NUMBER	ANNOA.	FT. NT.
<u>ELKHORN RIVER</u> S: 2 T: 27 R: 10W HOLT J L HEALY CONSTRUCTION	PUMP	MF		11/15/1984	A 16331		J
<u>CLEARWATER CREEK</u> S: 30 T: 25 R: 8W ANTELOPE CLARENCE FUNK	PUMP	IR	1.73	07/29/1983	A 14960		L
<u>CEDAR CREEK</u> S: 12 T: 24 R: 6W ANTELOPE LUCILLE H DUFFIN	PUMP	IR	.71	07/29/1983	A 14742		L
<u>ELKHORN RIVER</u> S: 21 T: 24 R: 3W MADISON H & B COMPANY	PUMP	IR	2.19	07/29/1983	A 14546		K
<u>BATTLE CREEK</u> S: 1 T: 23 R: 3W MADISON ROGER HERRICK	PUMP	IR		12/13/1984	A 16286		L
<u>ELKHORN RIVER</u> S: 33 T: 24 R: 1W MADISON ORLO A POWELL, JR	PUMP	IR	2.89	10/11/1984	A 15651		L
<u>DRY CREEK</u> S: 34 T: 27 R: 3W PIERCE REMIEL ACCOUNT	PUMP	IR	2.46	07/29/1983	A 14806		L
	PUMP	IR	1.31	12/15/1983	A 15824		L
<u>WILLOW CREEK</u> S: 33 T: 26 R: 3W PIERCE DONALD M HOFFMAN	PUMP	IR	1.49	07/29/1983	A 14045		K#
	PUMP	MF		07/20/1983	A 16089		J
<u>ELKHORN RIVER</u> S: 20 T: 23 R: 1E STANTON WILLIAM L SIEDSCHLAG	PUMP	IR	1.23	07/29/1983	A 14636		L
<u>TAYLOR CREEK</u> S: 25 T: 22 R: 2W MADISON WEILAND & HORROCKS	PUMP	IR	.86	12/15/1983	A 15504		K
<u>CUMING CREEK</u> S: 17 T: 20 R: 7E DODGE MINNIE SASS	PUMP	IR	2.23	07/29/1983	A 15149		L
<u>ELKHORN RIVER</u> S: 15 T: 19 R: 8E DODGE LEIGH H HOETFELKER	PUMP	IR	1.41	03/30/1984	A 15206		K
<u>LOGAN CREEK</u> S: 10 T: 28 R: 3E CEDAR PETER HANSEN ESTATE	PUMP	IR	.66	07/29/1983	A 15419		K
	PUMP	IR	.66	07/29/1983	A 15419		K
S: 2 T: 27 R: 4E DIXON MILLIGAN FARMS	PUMP	IR	1.98	03/30/1984	A 15865		K

WATER RIGHTS DATA  
 CLAIMS AND APPLICATIONS CANCELLED OR DISMISSED FROM JANUARY 1, 1983 TO DECEMBER 31, 1984  
 DIVISION NO. 2B

SOURCE LOCATION APPROPRIATOR	CARRIER	USE	PROVI. GRANT CFS	DATE CANCELLED	DOCKET/ APPLI. NUMBER	ANNOA.	FT. NT.
<u>LOGAN CREEK</u>							
S: 23 T: 26 R: 5E THURSTON CHARLES KINNEY, JR	PUMP	IR	.67	07/13/1984	A 7585		L
S: 16 T: 20 R: 6E DODGE CHRISTOF MEYER	PUMP	IR	1.51	07/29/1983	A 14452		L
<u>KRIETE RESERVOIR</u>							
S: 6 T: 19 R: 9E DODGE KRIETE FARMS, INC	PUMP	SO		11/15/1984	A 16276		L
<u>RAWHIDE CREEK, TRIB, TO</u>							
S: 27 T: 17 R: 9E DODGE HAZEL R KEENE	PUMP	IR	2.10	05/25/1984	A 15942		K
<u>SALT CREEK, EAST BRANCH</u>							
S: 20 T: 8 R: 7E LANCASTER NATIONAL BANK OF COMMERCE	PUMP	IR	2.58	01/13/1984	A 15162		K
<u>DRY GULLY</u>							
S: 22 T: 12 R: 5E LANCASTER R D SCOTT	SCOTT RESERVOIR	ST	72.00	AF12/02/1983	A 2669		L
<u>SCOTT RESERVOIR</u>							
S: 22 T: 12 R: 5E LANCASTER R D SCOTT	PUMP	SO		07/27/1983	A 2762		L
<u>OAK CREEK</u>							
S: 8 T: 10 R: 6E LANCASTER EDWARD HANICH	PUMP	IR	.15	07/29/1983	A 2115		L
L H CHENEY	PUMP	IR	.66	07/29/1983	A 2239		L
E J CHENEY	PUMP	IR	.45	07/29/1983	A 2069		L
S: 17 T: 10 R: 6E LANCASTER ARTHUR CLARK	PUMP	IR	.14	07/29/1983	A 2132		L
HERMAN EICHE	PUMP	IR	.71	07/29/1983	A 489		L
S: 15 T: 10 R: 6E LANCASTER J L WITMER	PUMP	IR	.04	07/29/1983	A 2301		L
<u>FOUR MILE CREEK</u>							
S: 27 T: 12 R: 13E CASS CLARK S WILES	WILES RESERVOIR NO. 1	ST	14.80	AF06/15/1984	A 15221		L
S: 22 T: 12 R: 13E CASS CLARK S WILES	WILES RESERVOIR NO. 2	ST	17.90	AF06/15/1984	A 15222		L

WATER RIGHTS DATA  
CLAIMS AND APPLICATIONS CANCELLED OR DISMISSED FROM JANUARY 1, 1983 TO DECEMBER 31, 1984  
DIVISION NO. 2C

SOURCE LOCATION APPROPRIATOR	CARRIER	USE	PROVI. GRANT CFS	DATE CANCELLED	DOCKET/ APPLI. NUMBER	ANNOA.	FT. MT.
<u>NIOBRARA RIVER</u>							
S: 18 T: 30 R: 56W SIOUX UNIVERSAL ENGINEERING	PUMP	IR		10/14/1983	A 16232	J	
S: 5 T: 28 R: 51W BOX BUTTE FERRET EXPLORATION COMPANY, INC	PUMP	MF		01/14/1983	A 16070	J	
FERRET EXPLORATION COMPANY, INC	PUMP	MF		01/13/1984	A 16212	J	
J L HEALY CONSTRUCTION	PUMP	MF		11/15/1983	A 16249	J	
S: 36 T: 29 R: 51W DAWES FERRET EXPLORATION COMPANY, INC	PUMP	MF		01/13/1984	A 16211	J	
SANTA FE MINING, INC.	PUMP	MF		10/12/1984	A 16234	J	
WYOMING FUEL COMPANY	PUMP	MF		07/30/1984	A 16207	J	
FERRET EXPLORATION COMPANY, INC	PUMP	MF		01/14/1983	A 16071	J	
WYOMING FUEL COMPANY	PUMP	MF		01/14/1983	A 16132	J	
S: 26 T: 29 R: 48W DAWES BUREAU OF RECLAMATION	MIRAGE FLATS CANAL	IR	22.60	05/13/1983	A 2683	K	
BUREAU OF RECLAMATION	MIRAGE FLATS CANAL	IR	9.70	05/13/1983	A 3729	K	
<u>BOX BUTTE RESERVOIR</u>							
S: 26 T: 29 R: 48W DAWES BUREAU OF RECLAMATION	MIRAGE FLATS CANAL	SI		07/20/1983	A 6565	A-2683	K
<u>MINNECHADUZA CREEK</u>							
S: 22 T: 34 R: 29W CHERRY J L HEALY CONSTRUCTION	PUMP	IR		09/14/1984	A 16310	J	
<u>NIOBRARA RIVER TRIB. TO</u>							
S: 22 T: 34 R: 26W CHERRY JERRY W & MARILYN F DAVIS	TROUT SPRINGS	FC	5.57	12/15/1983	A 15908	L	
<u>ASHBURN CREEK</u>							
S: 27 T: 34 R: 26W CHERRY W H ZILMER	ASHBURN CANAL	IR	.43	08/16/1983	A 676	L	
<u>CROSS CREEK</u>							
S: 8 T: 33 R: 24W KEYA PAHA W H HUTCHINSON	HUTCHINSON CANAL	IR	.21	10/05/1983	D 615	L	
<u>HORSE HEAD CREEK, TRIB. TO</u>							
S: 5 T: 33 R: 24W KEYA PAHA C K CONGER	CONGER CANAL	IR	.10	08/16/1983	A 158	L	
<u>HORSE HEAD CREEK</u>							
S: 16 T: 33 R: 24W KEYA PAHA A BRUCE	BRUCE CANAL	IR	.17	08/16/1983	A 149	L	
<u>GLEN COVE SPRINGS</u>							
S: 26 T: 33 R: 24W BROWN GEORGE C BAKEWELL	GLEN COVE CANAL	IR	.86	08/16/1983	A 1067	L	
<u>NIOBRARA RIVER</u>							
S: 34 T: 33 R: 23W BROWN THE NATURE CONSERVANCY	PUMP	IR	2.81	04/13/1984	A 12666	L	
THE NATURE CONSERVANCY	PUMP	IR	2.71	04/13/1984	A 13020	L	

DEPARTMENT OF WATER RESOURCES

WATER RIGHTS DATA  
CLAIMS AND APPLICATIONS CANCELLED OR DISMISSED FROM JANUARY 1, 1983 TO DECEMBER 31, 1984  
DIVISION NO. 2C

SOURCE LOCATION APPROPRIATOR	CARRIER	USE	PROV. GRANT CFS	DATE CANCELLED	DOCKET/ APPLI- NUMBER	ANNOA.	FT. NT.
<u>CEDAR CREEK</u> S: 4 T: 30 R: 24W BROWN LEONARD P MCNAMEE	CEDAR CREEK CANAL	IR	.43	08/16/1983	A 1027		L
<u>PLUM CREEK</u> S: 22 T: 32 R: 22W BROWN CHESTER R NELSON	PUMP	IR	4.64	08/16/1983	A 14381		K#
<u>ROCK CREEK</u> S: 25 T: 33 R: 22W KEYA PAHA J VANKOTEN	VANKOTEN CANAL	IR	.07	08/16/1983	D 619		L
<u>BEEMAN CREEK</u> S: 21 T: 32 R: 20W KEYA PAHA C O BARNARD	BARNARD CANAL	IR	.43	08/16/1983	D 603		L
<u>BONE CREEK, TRIB. TO</u> S: 10 T: 30 R: 22W BROWN ROBERT E & LOIS M KEIM	PUMP	IR	.36	11/15/1983	A 15808		K
<u>SAND DRAW</u> S: 26 T: 31 R: 22W BROWN MICHAEL D JOHNSON	PUMP	IR	2.69	08/16/1983	A 15377		L
<u>BEEMAN CREEK</u> S: 23 T: 32 R: 20W KEYA PAHA ORVAL VARGASON	BEEMAN CANAL	IR	1.00	08/16/1983	D 620		L
<u>NIORRARA RIVER</u> S: 20 T: 32 R: 19W KEYA PAHA HUGH L & CARMA JAMES	PUMP	IR	1.59	08/16/1983	A 15116		L
<u>ELK CREEK</u> S: 6 T: 31 R: 19W ROCK JOHN GOELLER	PUMP	IR		04/01/1983	A 15956		L
<u>NIORRARA RIVER</u> S: 28 T: 32 R: 19W ROCK JOHN GOELLER	PUMP	IR		04/01/1983	A 15955		L
<u>ROCK CREEK</u> S: 21 T: 32 R: 18W ROCK G GREG SAWYERS	PUMP	IR	2.29	11/15/1983	A 15533		L
<u>NIORRARA RIVER</u> S: 2 T: 33 R: 15W HOLT KEITH E & DONNA J SWIM	PUMP	IR	3.89	11/15/1983	A 13672		L
<u>BRUSH CREEK</u> S: 4 T: 32 R: 13W HOLT NELSON RANCHES, INC	PUMP	IR	8.00	06/15/1984	A 15078		L
<u>NIORRARA RIVER</u> S: 27 T: 33 R: 12W HOLT DUANE DOWD ET AL	PUMP	IR	4.83	11/14/1983	A 14476		L
	PUMP	IR	1.74	11/14/1983	A 14652		L

WATER RIGHTS DATA  
 CLAIMS AND APPLICATIONS CANCELLED OR DISMISSED FROM JANUARY 1, 1983 TO DECEMBER 31, 1984  
 DIVISION NO. 2C

SOURCE LOCATION APPROPRIATOR	CARRIER	USE	PROVI. GRANT CFS	DATE CANCELLED	DOCKET/ APPLI. NUMBER	ANNOA.	FT. NT.
<u>ABITZ CREEK</u> S: 18 T: 30 R: 13W HOLT J B FULLERTON	FULLERTON CANAL NO. 2	IR	.36	08/16/1983 A	278		L
<u>HONEY CREEK</u> S: 22 T: 31 R: 12W HOLT DAVID G BOICE	PUMP	IR	1.36	05/15/1984 A	15358		K
<u>REDBIRD CREEK</u> S: 14 T: 30 R: 11W HOLT GUY L JOHNSON	PUMP	IR	1.59	06/15/1984 A	15778		K
<u>VERDIGRE CREEK, EAST BRANCH</u> S: 9 T: 28 R: 7W ANTELOPE EVERETT C MEYER	PUMP	IR	1.67	02/15/1984 A	14735		K
<u>VERDIGRE CREEK, MIDDLE BRANCH, TRIB, TO</u> S: 34 T: 30 R: 8W KNOX ELVEN A BUTTERFIELD	BUTTERFIELD RESERVOIR	ST	21.20	AF01/05/1983 A	11997		L
<u>BARTOS RESERVOIR NO. 2</u> S: 25 T: 31 R: 8W KNOX FRANK G BARTOS	PUMP	SI		02/15/1984 A	15767	A-14823	K



WATER RIGHTS DATA  
CLAIMS AND APPLICATIONS CANCELLED OR DISMISSED FROM JANUARY 1, 1983 TO DECEMBER 31, 1984  
DIVISION NO. 2D

SOURCE LOCATION APPROPRIATOR	CARRIER	USE	PROV1. GRANT CFS	DATE CANCELLED	DOCKET/ APPLI. NUMBER	ANNOA.	FT. NT.
<u>WHITE RIVER</u>							
S: 34 T: 32 R: 52W DAWES WHITE RIVER IRRIGATION COMPANY WYOMING FUEL COMPANY	WHITE RIVER CANAL PUMP	IR MF	4.22	01/28/1983 D 07/30/1984 A	477 16208		K J
<u>WHITE CLAY CREEK</u>							
S: 24 T: 31 R: 52W DAWES SANTA FE MINING, INC. SANTA FE MINING, INC.	PUMP PUMP	MF MF		10/12/1984 A 01/14/1983 A	16235 16159		J J
<u>MCDOWELL RESERVOIR NO. 3</u>							
S: 2 T: 31 R: 52W DAWES ROBERT H MCDOWELL	PUMP	SO		11/02/1983 A	16181		L
<u>WHITE RIVER</u>							
S: 26 T: 32 R: 52W DAWES WHITNEY IRRIGATION DISTRICT	WHITNEY PIPE LINE	IR		07/13/1984 A	1625		HK
<u>WHITNEY RESERVOIR</u>							
S: 04 T: 32 R: 51W DAWES WHITNEY IRRIGATION DISTRICT	WHITNEY PIPE LINE	SI		07/13/1984 A	1787	A-1625	K
<u>WHITE RIVER</u>							
S: 24 T: 32 R: 52W DAWES HARPEL DRILLING COMPANY	PUMP	MF		09/14/1984 A	16161		L
<u>BORDEAUX CREEK, LITTLE</u>							
S: 33 T: 33 R: 47W DAWES FERRET EXPLORATION COMPANY, INC FERRET EXPLORATION COMPANY, INC	PUMP PUMP	MF MF		01/14/1983 A 01/13/1984 A	16072 16214		J J
S: 24 T: 33 R: 48W DAWES FERRET EXPLORATION COMPANY, INC FERRET EXPLORATION COMPANY, INC	PUMP PUMP	MF MF		01/14/1983 A 01/13/1984 A	16069 16213		J J
<u>BORDEAUX CREEK, BIG</u>							
S: 3 T: 33 R: 48W DAWES WILLIAM & BELLE WINTERMUTE	PUMP	IR		06/17/1983 A	16112		L

WATER RIGHTS DATA  
 CLAIMS AND APPLICATIONS CANCELLED OR DISMISSED FROM JANUARY 1, 1983 TO DECEMBER 31, 1984  
 DIVISION NO. 2F

SOURCE LOCATION APPROPRIATOR	CARRIER	USE	PROVI. GRANT CFS	DATE CANCELLED	DOCKET/ APPLI. NUMBER	ANNOA.	FT. NT.
<u>PONCA CREEK</u> S: 18 T: 34 R: 12W BOYD FRITZ & LOU LECHTENBERG	PUMP	IR	1.36	06/15/1984	A 15674		K
<u>HOOSIER CREEK</u> S: 29 T: 34 R: 12W BOYD JAMES B REIMAN FARMS, INC	REIMAN RESERVOIR NO. 2	ST	244.20	AF03/15/1983	A 15709		L
<u>PONCA CREEK</u> S: 26 T: 33 R: 8W KNOX AUGUST L KALKOWSKI	PUMP	IR	.70	11/15/1983	A 15247		#K
<u>HOESING BROS. RESERVOIR</u> S: 26 T: 33 R: 1W CEDAR DELLMAR FARMS, INC	PUMP	SI		03/30/1984	A 15321		K
<u>MISSOURI RIVER</u> S: 11 T: 33 R: 1W CEDAR MYRON H HEINE	PUMP	IR		11/02/1983	A 16183		L
S: 12 T: 33 R: 1E CEDAR HEINE & SOUKUP	PUMP	IR	2.00	03/30/1984	A 15764		K
<u>BOW CREEK, EAST</u> S: 19 T: 31 R: 3E CEDAR FRANCIS WHITEHORN	PUMP	IR	1.93	02/15/1984	A 15188		K
<u>NEW YORK CREEK, TRIB. TO</u> S: 3 T: 19 R: 10E WASHINGTON WILLIAM C CAMERON	PUMP	IR	2.50	06/26/1984	A 14910		K

WATER RIGHTS DATA  
PERMITS TO WITHDRAW, TRANSPORT AND USE GROUND WATER

SOURCE LOCATION APPROPRIATOR	CARRIER	GRANT IN GALLONS PER DAY	DATE OF PRIORITY	APPLI NUMBER	FOOT NOTE
<u>GROUND WATER</u>					
S: T: 10 R: 9W HALL CITY OF GRAND ISLAND	GRAND ISLAND WATER SYSTEM	78000000	12/12/1963	A 10266	
S: T: 11 R: 10W HALL CITY OF GRAND ISLAND	GRAND ISLAND WATER SYSTEM	41184000	06/01/1926	A 10267	
S: T: 13 R: 9E SAUNDERS CITY OF LINCOLN	LINCOLN WATER SYSTEM	60000000	06/15/1931	A 10367	
S: T: 17 R: 8E DODGE CITY OF FREMONT	FREMONT WATER SYSTEM	45000000	06/01/1931	A 10411	
S: T: 4 R: 5E GAGE CITY OF BEATRICE	BEATRICE WATER SYSTEM	6500000	04/30/1930	A 10481	
S: T: 13 R: 30W LINCOLN CITY OF NORTH PLATTE	NORTH PLATTE WATER SYSTEM	16920000	02/12/1889	A 10510	
S: T: 11 R: 3E SEWARD CITY OF SEWARD	SEWARD WATER SYSTEM	4000000	07/01/1919	A 10514	
S: T: 1 R: 7W NUCKOLLS CITY OF SUPERIOR	SUPERIOR WATER SYSTEM	3100000	00/00/1937	A 10523	
S: T: 27 R: 5E WAYNE CITY OF WAKEFIELD	WAKEFIELD WATER SYSTEM	10000000	05/00/1963	A 10531	
S: T: 12 R: 14E CASS CITY OF PLATTSMOUTH	PLATTSMOUTH WATER SYSTEM	3000000	00/00/1886	A 10533	
S: T: 5 R: 18W PHELPS CITY OF HOLDREGE	HOLDREGE WATER SYSTEM	10000000	03/30/1889	A 10537	
S: T: 13 R: 13E SARPY METROPOLITAN UTILITIES DISTRICT	OMAHA WATER SYSTEM	60000000	02/19/1965	A 10538	
S: T: 8 R: 7W CLAY CITY OF HARVARD	HARVARD WATER SYSTEM	2000000	07/00/1870	A 10545	
S: T: 2 R: 2E JEFFERSON CITY OF FAIRBURY	FAIRBURY WATER SYSTEM	5000000	07/00/1887	A 10553	
S: T: 8 R: 11E OTOE CITY OF SYRACUSE	SYRACUSE WATER SYSTEM	300000	00/00/1954	A 10555	
S: T: 1 R: 1E JEFFERSON VILLAGE OF REYNOLDS	REYNOLDS WATER SYSTEM	216000	11/00/1956	A 10557	
S: T: 13 R: 14E SARPY VILLAGE OF BELLEVUE	BELLEVUE WATER SYSTEM	10000000	00/00/1941	A 10577	
S: T: 20 R: 2E COLFAX CITY OF LEIGH	LEIGH WATER SYSTEM	130000	11/23/1945	A 10578	
S: T: 28 R: 3E CEDAR CITY OF LAUREL	LAUREL WATER SYSTEM	250000	00/00/1910	A 10579	
S: T: 24 R: 47W BOX BUTTE CITY OF ALLIANCE	ALLIANCE WATER SYSTEM	7500000	00/00/1893	A 10581	Y
S: T: 25 R: 48W BOX BUTTE CITY OF ALLIANCE	ALLIANCE WATER SYSTEM		00/00/1942	A 10581	Y
S: T: 7 R: 9W ADAMS CITY OF HASTINGS	HASTINGS WATER SYSTEM	30400000	04/00/1886	A 10582	

WATER RIGHTS DATA  
PERMITS TO WITHDRAW, TRANSPORT AND USE GROUND WATER

SOURCE LOCATION APPROPRIATOR	CARRIER	GRANT IN GALLONS PER DAY	DATE OF PRIORITY	APPLI NUMBER	FOOT NOTE
<u>GROUND WATER</u>					
S: T: 8 R: 14E OTOE CITY OF NEBRASKA CITY	NE CITY WATER SYSTEM	5000000	12/12/1955	A 10585	
S: T: 14 R: 12E SARPY CITY OF PAPILLION	PAPILLION WATER SYSTEM	5000000	02/00/1946	A 10587	
S: T: 7 R: 5W CLAY CITY OF SUTTON	SUTTON WATER SYSTEM	730000	07/01/1946	A 10588	
S: T: 12 R: 9E SAUNDERS CITY OF ASHLAND	ASHLAND WATER SYSTEM	360000	00/00/1875	A 10589	
S: T: 14 R: 55W KIMBALL CITY OF KIMBALL	KIMBALL WATER SYSTEM	5300000	00/00/1938	A 10592	
S: T: 9 R: 6E LANCASTER CITY OF LINCOLN	LINCOLN WATER SYSTEM	12000000	00/00/1910	A 10595	
S: T: 17 R: 1W PLATTE CITY OF COLUMBUS	COLUMBUS WATER SYSTEM	10000000	00/00/1948	A 10596	
S: T: 11 R: 25W DAWSON CITY OF GOTHENBURG	GOTHENBURG WATER SYSTEM	1325000	10/12/1943	A 10615	
S: T: 6 R: 14W KEARNEY CITY OF MINDEN	MINDEN WATER SYSTEM	864000	05/10/1965	A 10624	
S: T: 22 R: 55W SCOTTS BLUFF CITY OF SCOTTSBLUFF	SCOTTSBLUFF WATER SYSTEM	10000000	03/03/1940	A 11085	
S: T: 11 R: 3E SEWARD CITY OF SEWARD	SEWARD WATER SYSTEM	4000000	02/02/1967	A 11034	
S: 24 T: 17 R: 8E DODGE CITY OF FREMONT	FREMONT WATER SYSTEM	3000000	03/01/1971	A 12171	
S: T: 16 R: 9E DOUGLAS CITY OF FREMONT	FREMONT WATER SYSTEM	50000000	12/17/1975	A 13909	
S: 6 T: 17 R: 1E PLATTE CITY OF COLUMBUS	COLUMBUS WATER SYSTEM	216000	08/11/1980	A 15704	
S: 32 T: 9 R: 14E OTOE Y CITY OF NEBRASKA CIT	NE CITY WATER SYSTEM	2592000	01/26/1981	A 15753	
S: 20 T: 29 R: 6W KNOX LOWER NIOBRARA NRD	LOWER NIOBRARA NRD SYSTEM	864000	02/04/1981	A 15760	
S: 11 T: 10 R: 2E SEWARD CITY OF SEWARD	SEWARD WATER SYSTEM	1300000	05/24/1982	A 16109	
S: 31 T: 14 R: 30W LINCOLN CITY OF NORTH PLATTE	NORTH PLATTE WATER SYSTEM	11664000	01/06/1983	A 16166	
S: 16 T: 8 R: 15W BUFFALO CITY OF KEARNEY	KEARNEY WATER SYSTEM	24048000	01/10/1983	A 16167	

## INDEX

## A

Adjudication Hearings . . . . .	47
Administration of Water . . . . .	9
Administrative Report . . . . .	3
Appropriations (See Claims and Applications). . . . .	55
Cancelled and Dismissed. . . . .	440

## B

Box Butte Reservoir . . . . .	46
Butler Lake, Hugh . . . . .	46

## C

Claims and Applications:	
No. 1-A, Platte Rivers and Tributaries . . . . .	55
No. 1-B, Republican and Frenchman Rivers and Tributaries . . . . .	89
No. 1-C, Little Blue River and Tributaries . . . . .	129
No. 1-D, Big Blue River and Tributaries. . . . .	161
No. 1-E, Lodgepole Creek . . . . .	230
No. 1-F, Nemaha and Missouri Rivers and Tributaries. . . . .	234
No. 2-A, Loup Rivers and Tributaries . . . . .	268
No. 2-B, Lower Platte, Elkhorn Rivers and Tributaries. . . . .	317
No. 2-C, Niobrara River and Tributaries. . . . .	356
No. 2-D, White River and Tributaries . . . . .	397
No. 2-E, Hat Creek and Tributaries . . . . .	411
No. 2-F, Missouri River and Tributary Basins . . . . .	424
Cancelled and Dismissed. . . . .	440
Permits to Withdraw, Transport and Use Ground Water. . . . .	478
Commissioners, Water. . . . .	2
Comparison of Storage in Reservoirs . . . . .	46
Control Areas:	
Map. . . . .	50
Permits. . . . .	51
Court Cases . . . . .	17

## D

Developments, New . . . . .	5
-----------------------------	---

## E

Enders Reservoir. . . . .	46
Executives and Employees. . . . .	1

F	
Fees Collected. . . . .	45
G	
Glendo Reservoir. . . . .	46
Ground Water:	
Control Areas - Map. . . . .	50
Control Areas - Permits. . . . .	51
Permits to Withdraw, Transport and Use . . . . .	478
Registered Wells . . . . .	49
H	
Harlan County Reservoir . . . . .	46
Hearings, Adjudications . . . . .	47
K	
Kansas City Southern Railway Company, et al. v. Colonel William R. Andrews, Jr., et al. . . . .	26
L	
Lake McConaughy . . . . .	46
M	
Maps:	
Control Areas. . . . .	50
Loup Basin Water Supply. . . . .	14
Water Divisions. . . . .	53
Republican Basin Water Supply. . . . .	15
Merritt Reservoir . . . . .	46
N	
New Developments. . . . .	5
Northport Irrigation District v. J. Michael Jess. . . . .	19
P	
Pathfinder Reservoir. . . . .	46
Permits:	
Control Areas. . . . .	51
Withdraw, Transport and Use Ground Water . . . . .	478

## R

Reservoirs. . . . .	46
---------------------	----

## S

Sherman Reservoir . . . . .	46
State of Missouri, et al. v. Colonel William R. Andrews, Jr., et al. . . . .	26
Statistics. . . . .	43
Strunk Lake, Harry. . . . .	46
Swanson Lake. . . . .	46

## W

Water Administration. . . . .	9
Water Commissioners . . . . .	2
Water Divisions:	
No. 1-A, Platte Rivers and Tributaries . . . . .	55
No. 1-B, Republican and Frenchman Rivers and Tributaries . . . . .	89
No. 1-C, Little Blue River and Tributaries . . . . .	129
No. 1-D, Big Blue River and Tributaries. . . . .	161
No. 1-E, Lodgepole Creek . . . . .	230
No. 1-F, Nemaha and Missouri Rivers and Tributaries. . . . .	234
No. 2-A, Loup Rivers and Tributaries . . . . .	268
No. 2-B, Lower Platte, Elkhorn Rivers and Tributaries. . . . .	317
No. 2-C, Niobrara River and Tributaries. . . . .	356
No. 2-D, White River and Tributaries . . . . .	397
No. 2-E, Hat Creek and Tributaries . . . . .	411
No. 2-F, Missouri River and Tributary Basins . . . . .	424
Water Supply. . . . .	12
Wells:	
Permits to Withdraw, Transport and Use Ground Water. . . . .	478
Registrations. . . . .	49