

**FORTY-SIXTH BIENNIAL REPORT
DEPARTMENT OF WATER RESOURCES**

**TO THE
GOVERNOR OF NEBRASKA**

1985-1986

FORTY-SIXTH BIENNIAL REPORT

OF THE

DEPARTMENT OF WATER RESOURCES

TO

THE HONORABLE KAY ORR
GOVERNOR OF THE STATE OF NEBRASKA

LINCOLN, NEBRASKA

1985 - 1986

DEPARTMENT OF WATER RESOURCES

TABLE OF CONTENTS

	<u>Page</u>
Administrative Report	
Employee Information	1
New Developments	3
Water Supply	9
Water Rights Administration	10
Court Cases	
Basin Electric Power Cooperative v. Little Blue Natural Resources District	15
Basin Electric Power Cooperative v. Frenchman Valley Irrigation District	22
Basin Electric Power Cooperative v. Twin Valley Conservation Association	23
Sorensen and Sorensen v. Lower Niobrara Natural Resources District	24
Twin Platte Natural Resources District v. Department of Water Resources	38
Statistics	
Statistical Summary	47
Fees Collected	47
Adjudication Hearing Summaries	48
Comparison of Storage in Reservoirs	50
Loup River Basin Water Supply and Use Map	51
Republican River Basin Water Supply and Use Map	52
Registered Wells by County	53
Ground Water Control Area Map	54
Permits to Transfer Ground Water to Adjoining State	55
Permits to Withdraw, Transport and Use Ground Water	56
Water Divisions and Map	58
Claims and Applications	58
No. 1-A, Platte Rivers and Tributaries	62
No. 1-B, Republican and Frenchman Rivers and Tributaries	97
No. 1-C, Little Blue River and Tributaries	138
No. 1-D, Big Blue River and Tributaries	171
No. 1-E, Lodgepole Creek	240
No. 1-F, Nemaha and Missouri Rivers and Tributaries	244
No. 2-A, Loup Rivers and Tributaries	279
No. 2-B, Lower Platte, Elkhorn Rivers and Tributaries	328
No. 2-C, Niobrara River and Tributaries	369
No. 2-D, White River and Tributaries	410
No. 2-E, Hat Creek and Tributaries	424
No. 2-F, Missouri River and Tributary Basins	437
Cancelled and Dismissed	453
Index	473



Administrative Report

DEPARTMENT OF WATER RESOURCES

1

EXECUTIVES AND EMPLOYEES
OF THE DEPARTMENT OF WATER RESOURCES

Deborah A. Bandiola, Accounting Clerk II	Lincoln
H. Lee Becker, Engineer IV/State Hydrologist	Lincoln
William H. Birkel, Water Resources Specialist III.	Norfolk
Robert F. Bishop, Division Chief, Operations	Lincoln
Ferdinand J. Boehme, Engineer I.	Lincoln
Dorothy A. Brening, Secretary II	Bridgeport
Stanley M. Christensen, Water Resources Specialist IV.	Bridgeport
Susan E. Cotton, Staff Assistant I	Lincoln
Bradley D. Edgerton, Water Resources Specialist II	Cambridge
Susan A. France, Administrative Assistant II	Lincoln
Eustaquio Guzman, Business Manager II.	Lincoln
Carol A. Hans, Administrative Secretary.	Lincoln
Thomas L. Hayden, Water Resources Specialist II.	Bridgeport
Judith A. Huwaldt, Secretary II.	Lincoln
J. Michael Jess, Director.	Lincoln
Thomas L. Klanecky, Water Resources Specialist II.	Ord
Lumir C. Kubicek, Division Chief, Engineering.	Lincoln
Thomas R. Lamberson, Assistant Director.	Lincoln
Guy H. Lindeman, Engineer III.	Lincoln
Mary L. Lonowski, Staff Assistant I.	Lincoln
James A. Marburger, Water Resources Specialist II.	Lincoln
Kathleen M. McDonald, Word Processing Specialist I	Lincoln
Kenneth M. Meikle, Water Resources Specialist II	Norfolk
Thomas A. Mitchell, Water Resources Specialist II.	Crawford
Harvey M. Mortimore, Water Resources Specialist II	Bridgeport
David J. Neely, Water Resources Specialist III	Bridgeport
Russell K. Oaklund, Water Resources Specialist III	Cambridge
James F. Ostdiek, Water Resources Specialist I	Bridgeport
Keith A. Paulsen, Water Resources Specialist III	Lincoln
Lloyd E. Powell, Water Resources Specialist II	Bridgeport
James C. Retchless, Water Resources Specialist II.	Bridgeport
Robert Sejkora, Water Resources Specialist II.	Lincoln
Eli Solano, Water Resources Specialist I	Lincoln
Janis Stakens, Drafter III	Lincoln
Danny L. Studnicka, Water Resources Specialist II.	Ord
Harold Turek, Water Resources Specialist II.	Ord
James W. Vassos, Water Resources Specialist III.	Bridgeport
Karl A. Wadas, Water Resources Specialist III.	Ord
Dennis J. Wortmann, Water Resources Specialist I	North Platte

REPORT OF THE

OTHERS EMPLOYED DURING BIENNIUM

Terrance J. Ault, Water Resources Specialist II.	North Platte
Joan C. Brunt, Gage Reader	Lewellen
Susan Eichthaler, Typist II.	Bridgeport
Dudley D. Jackson, Water Resources Specialist III.	Cambridge
E. Jane Malone, Staff Assistant I.	Lincoln
Mark E. Nelson, Engineer III	Lincoln
Mickey C. Scheidt, Staff Assistant I	Lincoln
Rosa L. Schuler, Water Resources Specialist I.	Bridgeport
Eric D. Stasch, Engineer I	Lincoln

WATER COMMISSIONERS

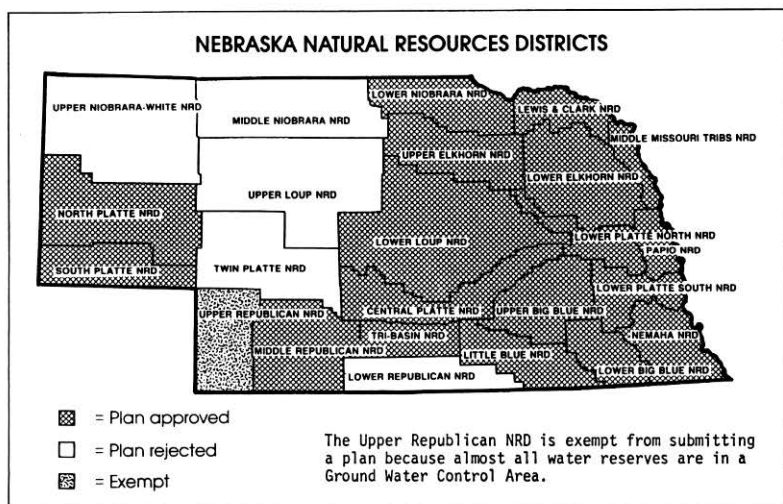
Albert Amateis.	Bridgeport
Carol Bledle	Brady
Josh Katz	Lincoln
Thomas O'Connor	Lincoln
Thomas Patterson.	Cambridge
Victor L. Shepardson.	Paxton
Carl L. Streeter.	Ord
Gary Tyree.	Bridgeport
Fred B. Williams.	Ord

NEW DEVELOPMENTS

Changes in requirements for surface water project maps occurred in late 1985. The Department's rules previously required large mylar maps be drawn by an engineer. The rules were changed to allow individuals to draw their map by using an overlay to a U.S. Department of Agriculture aerial photograph. The overlay is provided by the Department to the applicant. The original aerial photograph is also submitted to the Department with the overlay showing the location of diversion and lands to be irrigated.

In the spring of 1986, Department staff initiated two seminars. One seminar concerned the safe operation and maintenance of dams. The second seminar was an in-house training session for field personnel regarding water administration procedures.

The Department approved 18 of 23 ground water management plans submitted by natural resources districts in 1986. A majority of the NRD plans emphasized water quality over water quantity. (See map below.)



With hopes for being awarded federal grants, the Upper Big Blue, Little Blue and Central Platte NRDs prepared ground water recharge demonstration proposals. Federal requirements dictated state officials' review and a numerical assignment of each proposal. A task force composed of Department staff members and employees of other state and University of Nebraska divisions examined each proposal. Governor Kerrey endorsed the task force recommendations and submitted his ranking to the U. S. Bureau of Reclamation. During 1987, Bureau officials are expected to further evaluate each proposal and make recommendations to the U. S. Congress for authorization and funding.

O'Neill Alternative Study

In January 1985, the Department submitted its final report entitled "State-led O'Neill Unit Alternatives Study" to Congress. The report was the culmination of an intensive, 18-month evaluation of recharge potential and alternative water supply for the O'Neill Unit and Norden Dam in north central Nebraska.

The report recommended development of a substitute water supply from alluvial sediments in the Niobrara River valley northwest of Atkinson. The supply would be extracted from an infiltration gallery (horizontal well) and conveyed by pipeline to project lands.

Rather than providing direct, on-demand delivery of water, the proposal outlines a scheme for replenishing diminishing ground water supplies underlying project lands. For those lands not overlying an aquifer system or situated where recharge is infeasible, water would be supplied by direct service when needed during the irrigation season. (See map of project components on next page.)

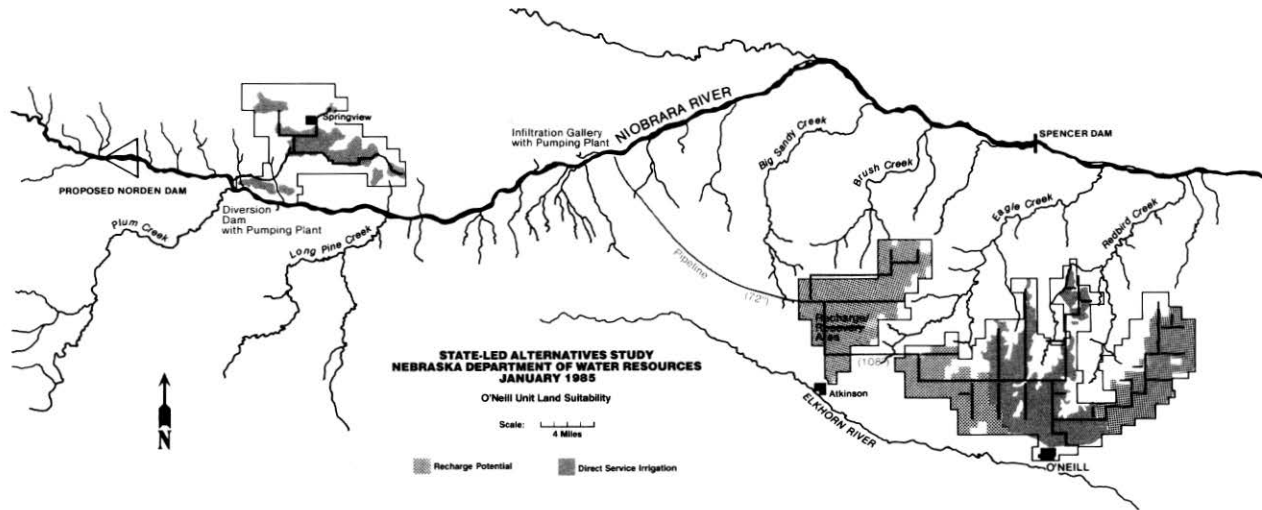
Revisions to the original authorization that adhere to the alternative evaluated and recommended by the Department were pending before Congress at end of this report's biennium. In addition, the U.S. Geological Survey and the Bureau have continued evaluation and data collection for development of final design.

In December 1986, the Department cancelled North Central Reclamation District's water right application for the Norden Dam and Reservoir. The application was cancelled due to the District's failure to file plans and start construction. The water rights for the natural flow permit and the Springview Forebay Reservoir remain on file in a pending status.

Appeals to Supreme Court

On March 7, 1985, Director Jess issued an order dismissing the applications filed by the Twin Platte Natural Resources District for the "Perkins County Canal" project. The applications requested a priority date of December 17, 1921, on the basis of Article VI of the South Platte River Compact. The decision was appealed to the Nebraska Supreme Court and was affirmed. The decision is reported in full in the Court Cases Section of this book.

In 1985, the Department held a hearing concerning an application filed by The Central Nebraska Public Power and Irrigation District (Tri-County) for recognition of incidental underground water storage (application U-2). There were 58 objectors to approval of the application. After application U-2 was approved, the objectors raised several constitutional issues and appealed the decision to the Supreme Court.



O'Neill Unit Configuration of Project Components

The Frenchman Valley Irrigation District, Frenchman-Cambridge Irrigation District, and the H&R Irrigation District permit application to divert 45,000 acre-feet of water from the South Platte River and use the water as a supplemental supply for Enders Reservoir was denied in November 1985. Among the reasons it was denied was insufficient water supplies in the South Platte River. The decision was appealed to the Supreme Court.

The Catherland Project (formerly Little Blue Project), also an interbasin diversion proposal, was approved by the Director in July 1986. Despite the Director's concluding that all statutory provisions were satisfied, his decision was appealed to the Supreme Court.

Data Loggers Installed

New data logging devices were installed at several Nebraska gaging stations. Data loggers are in operation at the Thirty Mile, Gothenburg, Cozad, Six Mile, Orchard-Alfalfa, Dawson County and Kearney canal gages, and are operating at Brady, Cozad, Overton and Odessa river gages.

The equipment electronically records stage at preselected time intervals throughout the day. Computer programming has been developed to automatically call all of the sites each day and retrieve the previous day's stage data. Once the data is retrieved, the 24-hour average discharge is computed for each site, and the original data is stored for later record computation.

Summary outputs are printed showing the average daily discharge for each site and the discharge at the time of polling. A graphics program has been developed to plot a hydrograph from each station.

North Platte Decree

On October 3, 1986, the Wyoming State Engineer filed a complaint against the Bureau in Goshen County (Wyoming) District Court. The complaint asks the Court to enjoin the Bureau from diverting water from the North Platte River through the Interstate Canal for storage in the Inland Lakes until a Wyoming water right has been obtained. Water has been diverted to the Inland Lakes annually since construction some 70 years ago.

On October 7, 1986, Nebraska filed a "Petition for an Order Enforcing Decree and for Injunctive Relief" in the U. S. Supreme Court. The Petition asserts that Wyoming has and threatens to continue violating Nebraska's equitable apportionment established in the North Platte Decree by:

- a) depleting the flows of the North Platte River by operation of Grayrocks Reservoir on the Laramie River;
- b) depleting the flows of the North Platte River by the proposed construction of additional river pumping, diversion, and storage facilities (Corn Creek) at the confluence of the Laramie and the North Platte Rivers;
- c) depleting the natural flows of the North Platte River by the proposed construction of reservoir storage facilities on tributaries such as Deer Creek entering the North Platte River between Pathfinder Reservoir and Guernsey Reservoir; and

d) actions by Wyoming state officials to prevent the Bureau's continued diversion of North Platte waters in Wyoming through the Interstate Canal for storage in the Inland Lakes for the benefit of water users in Nebraska.

Blue River Study

The Department through the Blue River Compact between Kansas and Nebraska provided support for a detailed evaluation of the stream aquifer relationship of a portion of the Big Blue River between DeWitt and Beatrice. The special study was conducted by the Geology Department of the University of Nebraska-Lincoln.

In addition to providing financial support, the Department operated two stream gaging stations, collected numerous seepage measurements and assisted with pump tests for aquifer evaluations. The final study report is expected in early spring 1987.

Legislation

The following is a summary of major water related legislation passed during the biennium.

LB 102 - Applications for instream flow permits can be filed by natural resources districts as well as the Nebraska Game and Parks Commission. Instream flow permits can be for purposes of fish and wildlife.

In determining whether an application for instream appropriation is in the public interest, the Director is to consider the economic, social and environmental value of the instream uses; the economic, social and environmental value of reasonably foreseeable alternative out-of-stream uses; and whether the application is consistent with any adopted state goals for water resources. If the Director finds there is insufficient unappropriated natural flow available, and if the applicant consents, the Director shall request the Nebraska Natural Resources Commission to conduct a study to determine whether the instream flow needs can be met through use of stored water in new storage facilities. If the Natural Resources Commission concludes the instream flow needs can be met by construction of new storage facilities, the applicant may request financial assistance for construction of storage reservoirs from the Nebraska Resources Development Fund or the Nebraska Water Management Fund. Costs may be shared with other users.

LB 103 - Any person intending to construct a dam must submit detailed engineering drawings and specifications of the dam and the application for water rights to DWR at the same time. Previously, the application for water rights could be submitted, reviewed, and approved separately from the construction plans. All dams must be constructed with proper outlet facilities to provide releases to other water users.

Low hazard dams, having a height of less than 25 feet, with storage capacity less than 15 acre-feet below the lowest open outlet and where there will be no diversion of water, are exempt from filing an application for storage water rights and exempt from filing engineering drawings.

LB 488 - Sponsors of the legislation intended LB 488 to amend LB 198, which passed in 1983, and allows for underground water storage appropriations.

REPORT OF THE

LB 488 lists considerations to be made before an application for underground storage can be approved. The applicant must prove that underground water storage has occurred.

Any person who has obtained recognition of incidental underground water storage may apply to DWR for approval to levy a maximum fee of 50 cents per year per acre irrigated by mechanical withdrawal. The fee is determined according to the degree to which incidental underground storage has occurred and the actual benefit to overlying land. In lieu of an annual fee, a one-time fee of 50 cents per acre irrigated may be applied for.

Any person who has obtained a permit for intentional underground water storage on a project not existing on August 26, 1983, may apply for approval of fees to be levied against any person for the right or probable right to withdraw or otherwise use such stored water. The fee may be levied against any land in connection with the underground water storage, and may be varied to the degree to which underground water storage has or will occur. The fee may not represent more than fair market value of the recharge, except it may include a sum sufficient to amortize the operation, maintenance, repair, and capital costs of the project apportioned on the degree to which recharge has or is likely to occur and the degree to which surface water is delivered.

An application for approval of fees for withdrawal of incidental underground water storage shall be approved if the applicant demonstrates: a) the measurable benefits of the underground storage, b) the economic necessity to recover costs and c) that the fees are reasonable and comply with the requirements of the statutes. Fees for withdrawal of intentional underground water storage shall be approved if they appear reasonable and comply with the statutes. DWR must now review fee schedules every five years.

WATER SUPPLY

The water supply for the biennium can be described as being generally sufficient across the state except for the Upper Niobrara and White River areas where extreme local drought conditions prevailed during the 1985 irrigation season. Only isolated flooding occurred across the state.

The water supply in the North Platte, South Platte and Platte rivers was below normal for 1985. The runoff above Pathfinder, 1,205,800 acre-feet, was 93% of normal. Water shortage was adverted by large carryover storage in the Wyoming Reservoirs and Lake McConaughy. As a result of greater than normal winter inflow to these reservoirs, early releases from storage began in February.

The runoff above Pathfinder in 1986 was 1,818,600 acre-feet (132% of normal). Early releases were again made from the Wyoming reservoirs. There was sufficient natural flow and excess storage water available for the irrigation season.

The water supply of the Elkhorn, Loup and lower Niobrara River Basins was above normal in 1985 and 1986. The upper Niobrara and Republican River basins experienced below normal water supply. The remaining river basins experienced normal to above normal water supply for the biennium.

Through June 1985, total precipitation in the state varied from 83% of normal in southwest Nebraska to 95% of normal in northeast Nebraska. The January through August total precipitation in the state varied from 79% of normal in southeast Nebraska to 110% of normal in central Nebraska. By December, total precipitation varied from 95% of normal in southwest Nebraska to 121% in central Nebraska.

The January through June 1986 total precipitation in the state varied from 88% of normal in the southwest to 137% of normal in the northeast. By August the variation of total precipitation was from 79% of normal in the south central to 117% of normal in the southeast. The total precipitation for the year varied from 90% of normal in southwest Nebraska to 138% of normal in eastern Nebraska.

Heavy thunderstorms caused bank full streamflow conditions in the lower Republican and Little Blue River basins in May 1985. Thunderstorms also produced high flow in the Big Blue and Salt Creek basins in July of that year.

During 1986, heavy thunderstorms in May caused flooding in the middle Republican Basin. Muddy Creek at Arapahoe had a peak discharge of about 10,000 cubic feet per second, a maximum for the period of record at this site. A series of thunderstorms from June 30 to July 7 caused significant flooding along the Big Blue River. Turkey Creek and the West Fork of the Big Blue River had peak discharges with recurrence intervals of 30 years and 50 years respectively. Significant flooding as a result of these thunderstorms occurred at the confluence of Turkey Creek and the Big Blue River near DeWitt.

REPORT OF THE

WATER RIGHTS ADMINISTRATION

Platte River, White River, Upper Niobrara, and Hat Creek Basins

Stan Christensen
Division Engineer

In 1985, appropriations on the main stem and tributaries of the Platte River were regulated on July 10 to protect a September 7, 1926, priority (Thirty Mile Canal). On July 12 additional regulation was required for a December 28, 1894, priority (Cozad Canal); on July 17 appropriators upstream and junior to September 22, 1894, (Gothenburg Canal) were closed; and on July 19 rights junior to February 12, 1894, (Paxton-Hershey Canal) were denied natural flow. Increased natural flow on July 20 allowed the opening of priorities to September 22, 1894. On July 23 appropriations to January 23, 1895, priorities were opened and on July 27 to September 7, 1926. On July 30 all appropriations from the Platte River were opened. Additional regulation was required from August 21 to August 29 for a September 7, 1926, priority.

Blue Creek diversions were regulated from June 13 to July 26, 1985, to protect an April 2, 1894, priority (Graf Canal). The Last Chance Canal from Pumpkinseed Creek was regulated from July 3, 1985, to September 17 for benefit of the Meredith-Ammer Canal.

In 1986, the only administrative regulation in the Platte Basin occurred on Blue Creek where appropriators junior to the Graf Canal were closed or restricted from June 28 to August 22.

Appropriations in the White River Basin were closed on June 26, 1985, to protect an April 28, 1954, right. Additional regulation was required on July 13 for a January 16, 1900, right and on August 26 to protect a 1939 right. On September 11 all appropriations were opened to their natural flow limits.

No regulation was required in the White River Basin during 1986 although several stockwater complaints were received.

In the Niobrara River Basin appropriations junior to a May 1, 1888, priority were closed from June 14 to July 29, 1985. Appropriations junior to the Mirage Flats Canal were denied natural flow from June 20 to August 29. In 1986 appropriators junior to Mirage Flats Canal were closed from July 10 to September 13.

Elkhorn River and Missouri Tributaries Basins

William H. Birkel
Division Engineer

No requests for administration were received during this biennium.

Republican River Basin

Russell Oaklund
Division Engineer

The five major reservoirs contained fair storage supplies at the beginning of the 1985 irrigation season. Natural flow appropriations on Red Willow Creek, Frenchman River, Stinking Water Creek and Medicine Creek were closed for the benefit of the Red Willow, Culbertson, and Cambridge Canals from the middle of June to the first week in September.

The 1986 irrigation season began with excellent storage supplies in the major Republican River Basin reservoirs. Dry weather forced the closing of 87 appropriations on Red Willow Creek, Frenchman River, Stinking Water Creek, Medicine Creek and a section of the Republican River from mid-June to September 10 for the benefit of Red Willow, Culbertson and Cambridge Canals.

Nemaha River, Blue River and Salt Creek Basins

Keith Paulsen
Division Engineer

In 1985, shortages were experienced on the North Fork of the Little Nemaha River. On July 12, nine appropriations were closed to benefit an appropriation with a 1974 priority. On July 17, eleven more appropriations were closed for a 1957 priority. All appropriations were opened on July 19 following a rain. Inflows to Branched Oak Reservoir were passed to satisfy downstream irrigation demands from July 12 to July 19.

No other administration was required in 1985 or in 1986.

Lower Niobrara River and Loup River Basins

Karl Wadas
Division Engineer

A request for water on Mud (Beaver) Creek was received and investigated in July 1986. The investigation showed sufficient water for the appropriation. One unauthorized pump diversion was found diverting water and was closed. No other administration occurred in 1985 and 1986.

THIS PAGE INTENTIONALLY LEFT BLANK



Court Cases

THIS PAGE INTENTIONALLY LEFT BLANK

BASIN ELECTRIC POWER COOPERATIVE

v.

LITTLE BLUE NATURAL RESOURCES DISTRICT

219 Neb. 372, 363 N.W.2d 500

NEBRASKA SUPREME COURT CASE NO. 84-175

Filed March 1, 1985

1. Pretrial Motions: Pleadings. For the purpose of ruling on a motion for leave to intervene, the allegations of the petition in intervention are deemed to be true.

2. ____: _____. A direct and immediate interest which will mandatorily require the granting of a motion for leave to intervene must be such a direct and immediate interest that one seeking to intervene will either lose or gain by the direct operation of the judgment.

Krivosha, C. J., Boslaugh, White, Hastings, Caporale, Shanahan, and Grant, JJ.

GRANT, J.

This appeal is from the denial of a motion seeking leave to intervene in a proceeding before the Department of Water Resources of the State of Nebraska (Department). The motion to intervene was filed by appellant, Basin Electric Power Cooperative (Basin Electric). Appellees are various parties appearing in the proceeding before the Department. The city of Fremont, Lower Platte North Natural Resources District, and other entities support Basin Electric's petition to intervene. Little Blue Natural Resources District (Little Blue) and Central Platte Natural Resources District oppose the proposed intervention.

The proceeding in which Basin Electric seeks to intervene began in November of 1977, when Little Blue filed applications with the Department seeking permits to divert and store over 300,000 acre-feet of water per year from the Platte River system for irrigation purposes. This proceeding has been before this court on two previous occasions. In Little Blue N.R.D. v. Lower Platte North N.R.D., 206 Neb. 535, 294 N.W.2d 598 (1980) (Little Blue I), we held that transbasin diversion is not prohibited in Nebraska, and reversed the Department's denial of Little Blue's application. The proceeding was remanded to the Department to determine if the proposed diversion was contrary to the public interest.

The Department, without holding further hearings, granted Little Blue's applications on remand. This decision then was appealed to the Nebraska Supreme Court by Lower Platte North Natural Resources District and others. This court, in Little Blue N.R.D. v. Lower Platte North N.R.D., 210 Neb. 862, 317 N.W.2d 726 (1982) (Little Blue II), held that the Nongame and Endangered Species Conservation Act, Neb. Rev. Stat. §§ 37-430 to 37-438 (Reissue 1978),

should have been considered by the Department and was not. We remanded the case, stating at 875, 317 N.W.2d at 734:

We believe that, upon remand, further hearings should be held by the director and relevant evidence should be adduced relating particularly to those factors set forth in § 46-235 as now amended, as well as the project's effect upon the endangered species. In so holding we do not pass upon the validity of § 46-235.

The proceeding has been going forward before the Department since our remand in Little Blue II on March 19, 1982.

On January 6, 1984, Basin Electric filed its motion for leave to intervene in the proceeding, together with its petition in intervention. Basin Electric did not request an evidentiary hearing nor was one held. On February 23, 1984, this petition was denied, without prejudice, by order of the Department. Basin Electric did not file a motion for new trial, and appeals from the Department's order denying intervention. The order denying intervention is a final order for purposes of appeal. Shold v. Van Treeck, 82 Neb. 99, 117 N.W. 113 (1908). For the purposes of ruling on Basin Electric's motion for leave to intervene, we assume the allegations of the petition in intervention to be true. See, Kozak v. Wells, 278 F.2d 104 (8th Cir. 1960); Rick v. Boegel, 205 N.W.2d 713 (Iowa 1973).

Basin Electric set out in that petition that it is a cooperative corporation organized in North Dakota; that it is part owner and manager of the Laramie River Station near Wheatland, Wyoming, which station is a part of the Missouri Basin Power Project (the Project); that the Laramie station gets its cooling water from the Laramie River, a tributary of the North Platte River; that in lawsuits begun in 1976 and 1978 in U.S. District Court including the State of Nebraska, Basin Electric, the Project, and others, the state sought to enjoin the completion of the Project because, as alleged by the state, the water depletion by the Project located near Laramie, Wyoming, would adversely affect endangered whooping cranes and their habitat on the Platte River between Chapman and Overton, Nebraska, called the Big Bend Area; and that on October 2, 1978, the U.S. District Court enjoined completion of construction of the Project.

The petition in intervention further alleged that because of the federal court order of October 2, 1978, the Project faced financial losses of approximately \$100 million per year if construction were stopped; that, therefore, on December 4, 1978, the Project agreed to a negotiated settlement, called the Grayrocks Settlement, with all parties to that lawsuit; and that, pursuant to the settlement agreement, the Project agreed to limit its consumption of water to a maximum of 23,250 acre-feet of water per year, agreed to other water-related restrictions, and agreed to contribute \$7,500,000 to a trust organized to help maintain the Big Bend Area in Nebraska as a habitat for the endangered whooping cranes.

The petition in intervention further alleged that in this case in which Basin Electric sought intervention, Little Blue and others sought to store or divert 300,000 acre-feet of water near the Big Bend Area, located approximately 280 miles downstream from the Project, and that the Big Bend Area is the same

area which the state alleged was threatened by the water depletions sought by Basin Electric at the Project.

The petition in intervention further stated that Basin Electric was informed and therefore believed that certain parties to the current applications were engaged in settlement negotiations, that Basin Electric has a direct and immediate interest in the outcome for the settlement negotiations, that many citizens of Nebraska consume power supplied by the Project to Nebraska, and that it is in the public interest to ensure that the Project is not unnecessarily restricted in the production of power.

The petition further stated that no other party to the current proceeding represents the exact interest of Basin Electric; that Basin Electric does not necessarily oppose the applications if the Department "finds, in fact, that their being granted will not affect adversely the critical habitat"; but that Basin Electric's interest is unique in that Basin Electric is entitled to relief if the Department would reach a finding inconsistent with the state's earlier position on the question of the whooping crane habitat.

Based on these factual allegations in its petition in intervention, Basin Electric concluded and asserted that it had a direct and immediate interest in the proceeding because the Department's actions in granting the applications of Little Blue and others may, in the words of the petition, "deplete the flows of the river in such fashion as to modify or destroy the required critical habitat of the Endangered Whooping Crane"; that it had a further direct and immediate interest "in seeing that the State of Nebraska is consistent and fair in the actions it takes with respect to the allocation of these water resources"; and that if the Department permits diversion and storage of over 300,000 acre-feet of water just a few miles upstream from the Big Bend Area, that action would be contrary to the position of the State of Nebraska in the federal court case where the state successfully opposed Basin Electric's use of more than 23,250 acre-feet of water 280 miles upstream from the Big Bend Area.

Basin Electric, in the prayer of its proposed petition in intervention, requested that it be made a party; that the applications be denied to the extent that the Department finds the granting of the applications "adversely affect[s] the critical habitat of the Endangered Whooping Crane"; and that in the event of the Department finds that granting the applications will not adversely affect the habitat, it provide relief to Basin Electric and the Project "from the restrictive provisions pertaining to water usage contained in the 'Agreement of Settlement and Compromise' to the extent the jurisdiction of the Department permits."

Little Blue, in its response to Basin Electric's motion for leave to intervene, admitted that Basin Electric "was ill-advised when it negotiated the 'Agreement of Settlement and Compromise'" set out in the petition in intervention, and opposed the Basin Electric intervention, because intervention is not allowed as a matter of right, is not timely, would serve no useful purpose, and would prejudice Little Blue. Other parties took various differing positions with regard to the proposed intervention--some opposing it and some supporting it.

As stated above, no evidentiary hearings were held on Basin Electric's motion to intervene. The question was submitted on briefs to the Department, and on February 23, 1984, the Department entered its order denying Basin Electric's petition in intervention.

The Department based its order on three determinations: (1) That Basin Electric had no rights to waters in the Platte River or its tributaries in Nebraska; (2) That the proposed intervention was untimely; and (3) That Basin Electric was not an indispensable party because it failed to show that it has information which will not be otherwise presented or that its interests cannot be protected by the parties to the proceeding.

Basin Electric timely appealed the Department's order, assigning as error the failure of the Department to grant Basin Electric's motion to intervene and in dismissing its petition in intervention. We affirm the action of the Department.

In its brief supporting its assignment of error, Basin Electric argues that it has a direct and immediate interest in the proceeding, and therefore has a right to be made a party, and that under the Department's own regulation Basin Electric was required to be made a party at its request.

In such an administrative proceeding we hold the "direct and immediate interest" referred to in the Department's regulation to be of the type recognized by Nebraska courts in such matters. We held in Best & Co., Inc. v. City of Omaha, 149 Neb. 868, 877-78, 33 N.W.2d 150, 156 (1948):

The interest in a matter in litigation which will authorize a person to intervene in an action . . . must be such a direct and immediate interest that the person or persons seeking to intervene will either lose or gain by the direct operation and legal effect of the judgment which may be rendered in the action. . . . An indirect, remote or conjectural interest in the result of the suit is not enough to permit intervention.

See, also, State ex rel. City of Grand Island v. Tillman, 174 Neb. 23, 115 N.W.2d 796 (1962).

With regard to Basin Electric's alleged "direct and immediate interest" in the proceeding, the Department found that Basin Electric claimed no direct water use in Nebraska. That finding is supported by the allegations in Basin Electric's petition in intervention. Basin Electric takes an agreed-upon volume of water at a point at least 250 miles upstream from the proposed point of diverting water from the Platte River in the pending applications. That amount was agreed to by Basin Electric and apparently acceptable to it. There is nothing in the record before us pointed out by Basin Electric to indicate, in any way, that the volume of water sought by Little Blue in the pending applications will affect the amount of water which Basin Electric has agreed is sufficient for its purpose at a point at least 250 miles upstream. The water which Little Blue seeks in this case has long since passed the possible control of Basin Electric.

As stated in the Department's order denying intervention, "Waters unintentionally, or by previous commitments, intentionally having escaped Petitioner's [Basin Electric's] control are deemed unappropriated. They become the property of the public and are dedicated to the use of the people, subject to appropriation." In so holding the Department relied on Neb. Const. art. XV, §§ 4, 5, and 6, and the holding of Northport Irr. Dist. v. Jess, 215 Neb. 152, 337 N.W.2d 733 (1983). We believe the reliance of the Department on the cited sections of the Nebraska Constitution and the Nebraska law was proper. Under the facts as alleged in its petition in intervention, Basin Electric had no immediate and direct interest in the water which was the subject matter of the pending applications.

The remaining factual bases of Basin Electric's allegation that it has a direct and immediate interest in Little Blue's applications are two. First, Basin Electric alleged that in 1978 it contributed \$7,500,000 pursuant to the Grayrocks Settlement in a U.S. District Court over whether Basin Electric should complete a power plant in Wyoming; that the State of Nebraska was a party to that Grayrocks Settlement; and that Basin Electric desires to make sure that the State of Nebraska, acting through the Department, acts fairly and does not decide the case so as to reduce the effect of the settlement. It is obvious that the Department, in these pending applications, has no jurisdiction to affect, in any way, a settlement made 6 years ago in another court. The Department has no jurisdiction to interpret in any binding way, the terms or results of that settlement. As a basis for intervention, neither the settlement nor Basin Electric's participation in that settlement gives Basin Electric a "direct and immediate interest" in these applications.

The second of the remaining bases for intervention may be summarized in a statement that Basin Electric is concerned about the continued, proper protection and operation of the whooping crane habitat near the Big Bend Area. If Basin Electric's concern is the protection of its contribution to the federal court settlement, that could not constitute a "direct and immediate interest" in this proceeding. Basin Electric made its contribution to establish a trust to protect the habitat for the whooping crane. That contribution has been made. Basin Electric's pecuniary interest in the trust has ended. The Department properly held that the establishment of the trust did not give Basin Electric any direct and immediate interest in this proceeding.

It is apparent of course that Basin Electric may allege, as could any other citizen, that it is interested in the protection of the whooping crane habitat. That, in and of itself, cannot constitute such a direct and immediate interest in this proceeding that mandatorily requires the granting of permission to intervene. Other citizens and groups have the same concerns and are before the Department.

Basin Electric's argument that the regulations of the Department state that permission must be granted to Basin Electric to intervene is decided by the foregoing holding that Basin Electric has no direct and immediate interest in this proceeding. The Department has adopted regulations pursuant to the requirements of Neb. Rev. Stat. ch. 84, art. 9 (Reissue 1981). The pertinent regulation is set out in the practice and procedures rules of the Nebraska Department of Water Resources, tit. 454, Ch. 4, § 001.09 (1983), entitled "Objectors," which provides:

Interested persons who have such a direct and immediate interest in the matter under consideration that they may lose by direct operation of and legal affects of the determination which may be rendered shall be made parties upon their request; persons not so affected may be made parties to the proceedings upon their request at the discretion of the Director or Hearing Officer. If so included, such persons when made party to the proceedings shall be referred to as objectors.

While this regulation (which incidentally was amended by the Department in August of 1984) does not provide, in detail, the provisions of permissive interpretations and interventions of right as set out in Nebraska's statutes on intervention (Neb. Rev. Stat. §§ 25-328 to 25-330 (Reissue 1979)), it does set out the fundamentals of procedure resulting in intervention. The regulation provides that persons having a described form of interest in a proceeding shall be made a party at their request, and the other persons may be made a party. As set' out above, the Department has found that Basin Electric has no such "direct and immediate" interest in the proceeding that it must be made a party, and we have agreed.

With regard to Basin Electric's further arguments that its petition in intervention must be granted because its position is unique and its motion for leave to intervene was timely, we note, first, that Basin Electric's petition in this proceeding was found by the Department to be untimely. On March 19, 1982, Little Blue's second appeal from the decision of the Department was granted in this court and the proceeding remanded with directions that "further hearings should be held by the director and relevant evidence should be adduced relating particularly to those factors set forth in § 46-235 as now amended, as well as the project's effect upon the endangered species." Little Blue N.R.D. v. Lower Platte North N.R.D., 210 Neb. 862, 875, 317 N.W.2d 726, 734 (1982). The Department was specifically ordered to receive evidence and consider the very factors now alleged in Basin Electric's petition in intervention with regard to the endangered species. Nonetheless, Basin Electric did not file its motion for leave to intervene until January 6, 1984--almost 2 years later. Neither the Administrative Procedures Act (Neb. Rev. Stat. § 84-901 and §§ 84-909 to 84-916 (Reissue 1981)) nor the regulations of the Department provide for any time limits on the rights of parties to intervene either as a matter of right or permissively. Nonetheless, the Department, as an agency of the State of Nebraska, must have sufficient latitude in its operations in matters under its jurisdiction to exercise that jurisdiction fairly. As set out in County of Blaine v. State Board of Equalization & Assessment, 180 Neb. 471, 474, 143 N.W.2d 880, 883 (1966):

The procedure which the Administrative Procedures Act prescribes for use in contested cases by administrative agencies is essentially that which is normally used in adversary proceedings. In applying the Administrative Procedures Act to the proceedings of the State Board of Equalization and Assessment, some consideration must be given to the particular nature of the state board including its purpose and function.

. . . .

It is apparent that a procedure which might be suitable for a hearing involving relatively few parties would not be practicable where the parties are numerous and the issues complex.

We hold that in cases before it, where the Department does not abuse its discretion, the Department may legally deny the late intervention of a person or entity. In this proceeding the Department found as follows:

[H]owever, it is deemed Petitioner's [Basin Electric's] participants [sic] would result in delay and disruption.

Pursuant to the provisions of the so-called Grayrocks Settlement, Petitioner is one of the trustees of the Platte River Whooping Crane Critical Habitat Maintenance Trust. The Director has noted that employees of the Trust have observed these proceedings on several past occasions. Petitioner has for several years had the means of knowing about these proceedings. Additionally, several Trust employees are presently scheduled to appear as witnesses in these proceedings. Presumably their observations of the proceedings as witnesses can and will be reported to the Trustees. Thus, knowledge of these proceedings has not come suddenly to the Trust or to the Petitioner. Intervention at this point in these proceedings is not timely. It could result in undue and unnecessary burdens to the Applicant and other objectors of record.

We determine the Department had authority to make such determinations in connection with permissive intervention and did not abuse its discretion in finding that Basin Electric's intervention was not timely.

The same Department finding disposes of Basin Electric's argument that its position is unique. The proceeding has been going on since 1977, and in its latest phase, concerning the whooping crane habitat, for almost 2 years. The Department found that employees of the very trust to which Basin Electric contributed have been observing the proceeding for several years. National and local wildlife organizations have been in the proceeding for years and protect the same interests as Basin Electric in this regard.

The action of the Department in denying Basin Electric's petition in intervention is affirmed.

AFFIRMED.

REPORT OF THE

BASIN ELECTRIC POWER COOPERATIVE

v.

FRENCHMAN VALLEY IRRIGATION DISTRICT

219 Neb. 372, 363 N.W.2d 500

NEBRASKA SUPREME COURT CASE NO. 84-498

Filed March 1, 1985

Krivosha, C.J., Boslaugh, White, Hastings, Caporale, Shanahan, and Grant, JJ.

PER CURIAM.

The facts and law in this appeal are essentially identical with those in Basin Elec. Power Co-op v. Little Blue N.R.D., ante 363 N.W.2d 500 (1985), decided by this court this day. In view of our decision in that case, the decision of the director of the Department of Water Resources of the State of Nebraska denying appellant's motion to intervene in the instant case is affirmed.

AFFIRMED.

BASIN ELECTRIC POWER COOPERATIVE

v.

TWIN VALLEY CONSERVATION ASSOCIATION

219 Neb. 372, 363 N.W.2d 500

NEBRASKA SUPREME COURT CASE NO. 84-499

Filed March 1, 1985

Krivosha, C.J., Boslaugh, White, Hastings, Caporale, Shanahan, and Grant, JJ.

PER CURIAM.

The facts and law in this appeal are essentially identical with those in Basin Elec. Power Co-op v. Little Blue N.R.D., ante 363 N.W.2d 500 (1985), decided by this court this day. In view of our decision in that case, the decision of the director of the Department of Water Resources of the State of Nebraska denying appellant's motion to intervene in the instant case is affirmed.

AFFIRMED.

REPORT OF THE

HARVEY L. SORENSEN AND MARGOT SORENSEN

v.

LOWER NIOBRARA NATURAL RESOURCES DISTRICT

221 Neb. 180, 376 N.W.2d 539

NEBRASKA SUPREME COURT CASE NO. 84-224

Filed November 8, 1985

1. Waters: Legislature. By enacting the Municipal and Rural Domestic Ground Water Transfers Permit Act, Neb. Rev. Stat. §§ 46-638 to 46-650 (Reissue 1984), as a part of Nebraska's policy, the Legislature has altered certain aspects of common law governing use of ground water, such as exoneration from the common-law prohibition against transfer of ground water and elimination of use on overlying land as a factor in determining reasonable and beneficial use of ground water.

2. Constitutional Law: Waters: Appurtenances: Property. The right of an owner of overlying land to use ground water is an appurtenance constituting property protected by Neb. Const. art. I, § 21.

3. Words and Phrases. Injury is an invasion of any legally protected interest of another, while damage is a loss, detriment, or harm sustained by reason of an injury.

4. Causes of Action: Words and Phrases. A cause of action is judicial protection of one's recognized right or interest, when another, owing a corresponding duty not to invade or violate such right or interest, has caused a breach of that duty.

5. Eminent Domain: Damages. All damages, present or prospective, which are caused by the exercise of eminent domain must be compensated and recovered in the original condemnation proceeding. A final award in a condemnation proceeding for the acquisition of a right-of-way is conclusive upon the parties thereto as to all matters necessarily within the issues joined, although not formally litigated.

6. _____: _____. Damages recoverable in a condemnation case are determined by the extent of the taking and a condemner's rights actually acquired, not by a condemner's use resulting from less than full exercise of a right acquired by eminent domain.

7. Eminent Domain: Damages: Pleadings. A promissory stipulation not contained in the condemner's petition cannot affect the extent of the taking or the amount of the damages to be awarded.

8. Eminent Domain: Damages: Testimony. Testimony offered by a condemner to diminish the taking stated in the condemnation petition or to

describe anything less than full exercise of rights acquired by eminent domain is irrelevant to the question of damages caused by the condemner's appropriation.

9. Eminent Domain: Presumptions. It is a principle of law, or a "presumption," in eminent domain that a condemner will exercise all rights acquired and use the property appropriated to the full extent.

10. Trial: Rules of Evidence: Expert Witnesses. As a result of Rule 705, Nebraska Evidence Rules (Neb. Rev. Stat. § 27-705 (Cum. Supp. 1984)), where cross-examination of an expert witness discloses there is no adequate factual basis for an expert's opinion, such opinion is irrelevant (Rule 401, Nebraska Evidence Rules, Neb. Rev. Stat. § 27-401 (Reissue 1979)), is inadmissible (Rule 402, Nebraska Evidence Rules, Neb. Rev. Stat. § 27-402 (Reissue 1979)), and should be stricken from consideration by a jury on proper motion of the party adversely affected by such irrelevant evidence.

11. Rules of Evidence: Expert Witnesses. An expert's opinion based on a misinterpretation or misconception of applicable law renders the opinion irrelevant.

Appeal from the District Court for Knox County: MERRITT C. WARREN, Judge. Reversed and remanded for a new trial.

Donald J. Pepperl of Pepperl & Melcher, P.C., and Frank Roubicek, for appellants.

Steven G. Seglin and Leroy W. Orton of Crosby, Guenzel, Davis, Kessner & Kuester, for appellee.

KRIVOSHA, C.J., BOSLAUGH, HASTINGS, CAPORALE, SHANAHAN, and GRANT, JJ.

SHANAHAN, J.

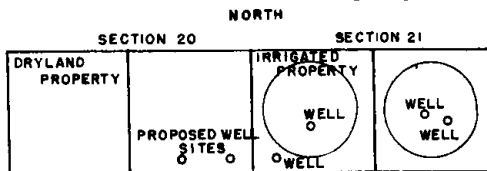
Harvey L. and Margot Sorensen appeal the judgment entered in the district court for Knox County on a verdict in an eminent domain proceeding commenced by Lower Niobrara Natural Resources District (NRD). We reverse and remand for a new trial.

On February 4, 1981, NRD applied for a permit under the Municipal and Rural Domestic Ground Water Transfers Permit Act, Neb. Rev. Stat. §§ 46-638 to 46-650 (Reissue 1984) (the act), to install two wells on a quarter section owned by Sorensens and obtain statutory spacing protection. After a hearing on April 2 the Director of Water Resources (director) approved NRD's application and authorized NRD to pump ground water at a rate of 864,000 gallons per day (600 gallons per minute) and prohibited landowners and occupiers from placing within 1,000 feet of NRD's well sites any well with a capacity in excess of 100 gallons per minute. See Neb. Rev. Stat. § 46-651 (Reissue 1984).

NRD, in January 1982, filed its petition commencing eminent domain proceedings regarding a quarter section owned by Sorensens, the southeast quarter of Section 20, Township 29 North, Range 6 West of the 6th P.M., in Knox County. According to its petition, NRD sought fee simple title to two 1/2-acre tracts in Sorensens' quarter section, "for the purpose of supplying water for the beneficial use to the residents of the West Knox Rural Water District. . ."

by "construction of well sites, water storage tank, water transmission lines, distribution pipelines and their appurtenances." Regarding the proposed wells, NRD's petition did not specify the number of wells, a rate for pumping ground water, or the quantity of water to be extracted.

NRD's proposed well sites were located in one of four quarter sections owned by Sorensens---two quarter sections of dry cropland with some pasture in the south half of Section 20 and two quarters irrigated by center pivot systems on the south half of Section 21, lying east of Section 20. Farming was the highest and best use of Sorensens' land. The plat, below, depicts the location of Sorensens' quarters and the two well sites sought by NRD.



Sorensens operated their quarters as a farm unit. Corn production on Sorensens' dryland was 75 bushels per acre, while the irrigated quarters produced 150 bushels per acre. Four wells, two for each center pivot system, supplied water for the irrigated cropland. Water pumped at the rate of 600 gallons per minute is necessary for operation of the existing center pivot irrigation systems on Sorensens' land.

Before proceeding, a glossary of hydrologic terms, or water words, may be helpful:

Aquifer: A geological formation or layer of material that is porous or permeable to water, thus capable of containing or carrying ground water.

Cone of depression: The funnel-shaped area around a well, where the water table has been lowered by the withdrawal of ground water through the well. The spout of the "funnel" is downward along the pump, while the upper part of the funnel, the radius of influence, extends laterally away from the pump.

Drawdown: The amount by which the elevation of the surface of a body of water is or could be reduced by withdrawal or release of water.

Recharge: Addition of water in an aquifer to replace that which has been withdrawn.

See 7 R. Clark, Waters and Water Rights (1976).

Sorensens' land and NRD's well sites are located over a common aquifer, that is, at the northern edge of the Ogallala aquifer, an alluvion outwash from the Rocky Mountains. Test holes on NRD's proposed sites disclosed a ground water yield of 300 to 350 gallons per minute. North of NRD's sites, near the

center of the southeast quarter of Section 20, a test hole drilled by Sorensens indicated a yield from 150 to 200 gallons per minute.

Hydrologists testifying at trial did not materially disagree with each other's methodology but took issue with the different information used by opposing experts to formulate their opinions and feed their computers. The hydrologists described their use of a computer ground water model, a simulated aquifer to demonstrate behavior of the formation over a protracted period of water withdrawal. The model involves complicated computations vulnerable to "garbage in, garbage out," that is, computer computations were only as good as the validity of data supplied.

Testimony from expert witnesses was a sequence of point and counterpoint.

One of Sorensens' hydrologists testified the primary and most important characteristic of an aquifer is the formation's capability of providing economic withdrawal of subterranean water. In Sorensens' situation, however, there was no recharge of the aquifer supplying ground water for irrigation. Using a pumping rate of 300 gallons per minute on each of NRD's well sites and considering a well's expanding cone of depression, Sorensens' hydrologist concluded that NRD's extraction of water would lower the water table to a level where Sorensens' existing wells would become useless in 3 to 5 years. According to the hydrologist, with NRD's pumping ground water at a rate of 600 gallons per minute, Sorensens will "end up going dry." In the opinion of Sorensens' expert, as the cone of depression for NRD's wells expands, the ground water level will become so depleted that Sorensens' irrigation wells will "suck air".

Testimony of real estate appraisers called by Sorensens focused on the vulnerability of Sorensens' ground water supply as a result of NRD's project. According to Sorensens' appraisers, on account of well spacing and impracticality of irrigation wells outside the area restricted to NRD's wells, any land development dependent on ground water north of NRD's well sites was curtailed, resulting in reduction of land value and price obtainable for Sorensens' dry land. Also, a factor bearing upon damages was Sorensens' diminishing supply and eventual loss of ground water for irrigation presently conducted, a loss caused by NRD's unlimited pumping pursuant to rights acquired in eminent domain.

NRD retained consulting engineers to design wells based on information supplied in a well-driller's report indicating sufficient ground water yield for two 300-gallon-per-minute wells. Sorensens objected, but the court allowed NRD's project engineer to testify about the number of people to be served by the project and further testify that, considering the proposed project, average daily pumping at a rate of 173 gallons per minute would meet the demands upon NRD until the year 2005.

Over Sorensens' objection, the court admitted exhibit 104, a copy of the director's order granting NRD's permit under the act, which exhibit in part contained the following:

5. Testimony at the hearing additionally indicated the purpose of [NRD's] project is to provide a more economic, reliable and better quality

water supply for approximately 150 rural farmsteads and two small villages. . . .

6. . . . [NRD's] expert witness gave as his opinion that the well operation and consequent drawdown would have no appreciable effect on the ground water use activities of adjacent landowners. . . .

IT IS THEREFORE FOUND that the construction of wells and withdrawal of ground water requested by the [NRD] is reasonable, is not contrary to the conservation and beneficial use of ground water, and is not otherwise detrimental to the public welfare, and that the application should be approved.

On the basis of NRD's pumping ground water at a rate of 175 gallons per minute from each well, NRD's hydrologist gave an opinion regarding Sorensens' supply of ground water, that is, in reference to Sorensens' wells, "[N]o appreciable interference in yield and drawdown will be seen by the Sorensens."

NRD's real estate appraiser, relying on NRD's hydrologic information that pumping at 175 gallons per minute would not cause any significant loss in Sorensens' ground water supply, testified there was no damage to the Sorensen farm as a result of NRD's acquisition of the well sites. On cross-examination NRD's appraiser acknowledged that his opinion on the value of Sorensens' land after the taking and damages was based on the opinion of NRD's hydrologist, who in turn had formed his opinion (no loss of ground water for Sorensens) on the premise that NRD would pump 175 gallons per minute from each of its two wells. Sorensens moved to strike the appraiser's testimony on damage to their remaining tract because the expert had failed to take into account the full extent of NRD's rights acquired by eminent domain but, rather, had based his opinion on NRD's exercising less than its rights acquired by condemnation.

Toward the end of testimony adduced during the 4-day trial, one of the hydrologists attested that water runs downhill.

After a conference on instructions the court gave the following among its instructions:

Your verdict for [Sorensens] should therefore represent the sum of money which justly compensates [Sorensens] both for the property taken and for any reduction in value to the remainder of [Sorensens'] property. . . . [Instruction No. 4.]

[Y]ou may consider . . . every non-speculative element of inconvenience, annoyance and disadvantage which the taking has caused [Sorensens] and which would influence a purchaser's decision to buy the property or pay a certain amount for [the remainder]. [Instruction No. 5.]

Every landowner shall be entitled to a reasonable and beneficial use of the ground water underlying his, her, or its land, subject to the correlative or co-equal rights of other landowners to a reasonable proportion of the whole when the ground water supply is insufficient for all users. [Instruction No. 6.]

The Statutes of the State of Nebraska provide in substance as follows:

. . . .

If the Director of Water Resources, after notice and hearing, finds that the withdrawal and transportation of ground water requested by the applicant is reasonable, is not contrary to the conservation and beneficial use of ground water, and is not otherwise detrimental to the public welfare, he shall grant a permit to the applicant to withdraw and transport water in the amount applied for or in a lesser amount; Provided, nothing in the granting of such permit shall be construed as limiting any right of an owner of an estate or interest in or concerning land to recover damage for any injury done to his or her land or to any water rights appurtenant thereto. You are instructed that Exhibit 104 is a permit granted to [NRD] under the provisions of the [act]. [Instruction No. 7.]

At the conference on instructions, Sorensens tendered, and the court rejected, an instruction supplementing the court's instruction No. 5 as follows:

[C]ompensation to the owners should be based upon the condemner's actual legal rights it is acquiring as described in [declaration of taking found in NRD's petition in eminent domain] and not the use the condemner may make of such rights.

That the condemner in this case may have no present intention of exercising all of the rights acquired or the probability that the use of the property may be limited, are not proper matters for consideration in fixing compensation, since damages are required to be paid for the rights appropriated, even though the full use may not be immediately contemplated or actually ever accomplished. The presumption is that the condemner will exercise its rights and use and enjoy the property taken to the fullest extent.

Sorensens also tendered, and the court refused, instruction No. 19: "The condemner has adduced evidence showing the purpose and nature of the taking and proposed project. The evidence was admitted for that purpose and cannot be used to reduce the extent of the taking or to obtain a mitigation of damages."

Sorensens objected to instruction No. 7 and its incorporation of exhibit 104 (copy of the director's order).

Sorensens' 15 assignments of error are distilled into 6 complaints, that the district court erred in: (1) Giving instruction No. 6 regarding a landowner's right to use ground water; (2) Failing to give Sorensens' tendered instruction No. 5 supplementing instruction No. 5 given by the court; (3) Admitting testimony about NRD's projected or anticipated exercise of its right and use of property acquired by eminent domain and refusing to give Sorensens' tendered instruction No. 19; (4) Admitting a copy of the director's order (exhibit 104); (5) Giving instruction No. 7, incorporating exhibit 104; and (6) Refusing to strike the opinion testimony of NRD's appraiser regarding damages caused by NRD's taking.

REPORT OF THE

NRD has cross-appealed and contests the district court's judgment awarding an attorney fee and expert witness fee for Sorensens. See Neb. Rev. Stat. § 76-720 (Reissue 1981).

The case before us raises questions involving the Nebraska Constitution, water law, eminent domain, damages, and causes of action.

NRD suggests a general, preliminary proposition: If Sorensens cannot own ground water, damages for injury to Sorensens' right to use ground water are not recoverable in eminent domain proceedings.

Rather than the English rule by which landowners have an absolute right to capture water found beneath their lands, as observed in Olson v. City of Wahoo, 124 Neb. 802, 248 N.W. 304 (1933), Nebraska has developed a rule for ground water based on reasonable use and correlative rights, namely:

[T]he owner of land is entitled to appropriate subterranean waters found under his land, but he cannot extract and appropriate them in excess of a reasonable and beneficial use upon the land which he owns, especially if such use is injurious to others who have substantial rights to the waters, and if the natural underground supply is insufficient for all owners, each is entitled to a reasonable proportion of the whole. . . .

Id. at 811, 248 N.W. at 308. See, also, Luchsinger v. Loup River Public Power District, 140 Neb. 179, 299 N.W. 549 (1941); Metropolitan Utilities Dist. v. Merritt Beach Co., 179 Neb. 783, 140 N.W.2d 626 (1966); Prather v. Eisenmann, 200 Neb. 1, 261 N.W.2d 766 (1978); State ex rel. Douglas v. Sporhase, 208 Neb. 703, 305 N.W.2d 614 (1981), rev'd on other grounds 458 U.S. 941, 102 S. Ct. 3456, 73 L.Ed.2d 1254 (1982).

Qualified by the requirement of reasonable, proportionate sharing during shortage of ground water, Nebraska's common law permits a landowner to use ground water extracted from beneath the owner's land, provided such landowner's extraction does not exceed a reasonable and beneficial use on the landowner's property. Olson v. City of Wahoo, *supra*.

Subject to constitutional limitations and the consent of Nebraska's citizens, the Legislature has the right and power to determine state policy on ground water. See, Metropolitan Utilities Dist. v. Merritt Beach Co., *supra*; State ex rel. Douglas v. Sporhase, *supra*.

In apparent concern for public water suppliers on account of the common law's restriction on transfer and transport of ground water off the surface overlying a source of ground water, the Legislature, in 1963, enacted the Municipal and Rural Domestic Ground Water Transfers Permit Act, by which the Director of Water Resources was authorized to grant a permit to public water suppliers "(a) To locate, develop, and maintain ground water supplies through wells or other means and to transport water into the area to be served and (b) to continue existing use of ground water and the transportation of ground water into the area served." § 46-638(1).

The director, after a hearing and upon a finding "that the withdrawal and transportation of ground water requested by the applicant is reasonable, is not

contrary to the conservation and beneficial use of ground water," shall issue a permit under the act. §46-642.

Additionally, the act provides:

Nothing in sections 46-638 to 46-650 shall be construed as limiting any right of an owner of an estate or interest in or concerning land to recover damage for any injury done to his or her land or to any water rights appurtenant thereto; nor shall sections 46-638 to 46-650 limit rights of condemnation which public water suppliers have under the laws of the State of Nebraska. § 46-647.

In State ex rel. Douglas v. Sporhase, supra at 706-09, 305 N.W.2d at 617-18, after concluding that ground water in Nebraska is publicly owned, this court stated:

Since the Nebraska common law of ground water permitted use of the water only on the overlying land, legislative action was necessary to allow for transfers off the overlying land, even for as pressing a need as supplying urban water users.

. . . .

. . . The public, through legislative action, may grant to private persons the right to the use of publicly owned waters for private purposes; but . . . the public may limit or deny the right of private parties to freely use the water when it determines that the welfare of the state and its citizens is at stake. . . .

. . . Ground water use is not an unlimited private property right in Nebraska law.

By enacting the Municipal and Rural Domestic Ground Water Transfers Permit Act as a part of Nebraska's policy, the Legislature altered certain aspects of common law governing use of ground water. Permittees under the act are exonerated from the common-law prohibition against transfer and transportation of ground water. See § 46-638(1)(b). Consequently, a public water supplier's use of ground water is not restrictively localized to the site of the water's extraction. Were NRD restricted to retention and use of 864,000 gallons on its tracts---the minimum daily yield extractable from the aquifer according to NRD's test results---each of the proposed 1/2-acre well sites would be transformed into a veritable Atlantis. In permitting transfer of ground water from the site of its extraction, the act has removed use on overlying land as an index for the "reasonable and beneficial use" required by common law. Whether overlying land remains a factor in formulating a "reasonable proportion" for sharing ground water during shortage is a question not required to be answered in the present case. Finally, to assure a public water supplier's uninterrupted transfer and transportation of ground water, § 46-647 supplies a remedy of compensatory damages for a permittee's injury to another's land or water rights, in contrast with injunctive relief available under common law. Nevertheless, concerning landowners without a permit under the act, the common law still governs use of ground water inasmuch as such use is a limited private property right in Nebraska. See State ex rel. Douglas v. Sporhase, 208 Neb. 703, 305 N.W.2d 614 (1981).

What, then, is the nature of a landowner's right to use ground water? As already noted, the right to use ground water is a derivative right immediately dependent on ownership of the surface over a source of ground water. Thus, the right to use ground water does not float in a vacuum of abstraction but exists only in reference to and results from ownership of the overlying land. An appurtenance is "[t]hat which belongs to something else; an adjunct; an appendage. Something annexed to another thing more worthy as principal, and which passes as incident to it. . . ." Black's Law Dictionary 94 (5th ed. 1979). See, also, Clearwater Elevator Co. v. Hales, 167 Neb. 584, 94 N.W.2d 7 (1959). Appurtenance "signifies something pertaining to another thing as principal, and which passes as incident to the principal thing, which is different, but of a congruous nature." City of Lincoln v. Lincoln St. R. Co., 67 Neb. 469, 487, 93 N.W. 766, 772 (1903). "A thing is deemed to be incidental or appurtenant to land when it is by right used with the land for its benefit, as in the case of a way, or water-course, or of a passage for light, air, or heat from or across the land of another." Black's Law Dictionary, supra at 94. Cf. Neilson v. Leach, 140 Neb. 764, 1 N.W.2d 822 (1942) (an easement, as an appropriate and useful adjunct of land, may be appurtenant to the real estate). Without embarkation on an ontological or metaphysical investigation, it is clear that the right to use ground water is an attribute of owning fee simple title to land overlying a source of ground water and is inseparable from the land to which it applies. We conclude that the right of an owner of overlying land to use ground water is an appurtenance constituting property protected by Neb. Const. art. I, § 21: "The property of no person shall be taken or damaged for public use without just compensation therefor."

With that background regarding use of ground water, including the nature of Sorensens' right to use ground water, we can now proceed to dispose of Sorensens' several assignments of error.

Sorensens contend that the court, by giving instruction No. 6, informed the jury that NRD was an ordinary landowner subject to common law governing use of ground water. NRD suggests it is a generic landowner bound to observe common law in pumping water from its well sites. We need not dwell on this aspect of the case, because NRD, as a permittee under the act, is entitled to use ground water in a manner not otherwise accorded a landowner under common law and outside the purview and protection of the Municipal and Rural Domestic Ground Water Transfers Permit Act. As a result of the act, NRD has become a peculiar type of landowner granted very special status with statutory rights contravening common law. In substance and effect, instruction No. 6 informed the jury that Sorensens and NRD enjoyed equal rights in the use of ground water. Common law restricts Sorensens' use of ground water to a "reasonable and beneficial use" on their overlying land. The act authorizes NRD's transfer of ground water for use somewhere other than the site of extraction. Although § 46-642 does refer to a "reasonable . . . and beneficial use of ground water" on the part of NRD, such statutory characterization of use refers to the director's findings necessary for issuance of a permit under the act, not to the common-law duty imposed on an owner of land overlying ground water. Because instruction No. 6 indicated that rights to use ground water, Sorensens' and NRD's, were based on common law, the given instruction is incorrect and misleading regarding the parties' respective rights to use ground water.

Next, Sorensens argue that the court's instruction No. 5 is deficient because the given instruction allowed the jury to determine damages on the basis of NRD's prospective or contemplated use of property in exercising its rights acquired rather than damages based on rights actually acquired by eminent domain. NRD responds that § 46-647 obligates NRD to pay damages only when NRD's future use injures Sorensens' ground water supply.

A pivotal question in this case involves the relationship between eminent domain and the Municipal and Rural Domestic Ground Water Transfers Permit Act. More specifically, our inquiry is whether depletion of a common source of ground water, as the result of water transfer off the overlying land acquired by a permittee's exercise of eminent domain, is an element of damage recoverable by a condemnee.

NRD fails to distinguish injury from damage, words not necessarily synonymous. Injury is an invasion of any legally protected interest of another, while damage is loss, detriment, or harm sustained by reason of an injury. See Rosnick v. Marks, 218 Neb. 499, 357 N.W.2d 186 (1984).

A cause of action is judicial protection of one's recognized right or interest, when another, owing a corresponding duty not to invade or violate such right or interest, has caused a breach of that duty. See, City of Alliance v. Cover-Jones Motor Co., 154 Neb. 900, 50 N.W.2d 349 (1951); Gaspar v. Floft, 209 Neb. 260, 307 N.W.2d 500 (1981).

In Little v. Loup River Public Power District, 150 Neb. 864, 36 N.W.2d 261 (1949), this court held that Neb. Const. art. I, § 21, guarantees a condemnee the right to recover all damages caused by exercise of eminent domain and that a condemnee is "assured by the Constitution of the state recovery in one action of the whole amount of the damages . . . sustained because of the taking without the delay or expense of future lawsuits." Id. at 868, 36 N.W.2d at 264. Consequently, as a result of a government's exercise of eminent domain, a condemnee has a cause of action to recover just compensation for the condemnee's property taken by the government for a public purpose.

In a condemnation action there are two elements of damage: (1) market value of the land taken or appropriated; and (2) diminution in value of the land remaining, less special benefits. Crawford v. Central Neb. Public Power & Irrigation Dist., 154 Neb. 832, 49 N.W.2d 682 (1951). All damages, present or prospective, which are caused by the exercise of eminent domain must be compensated and recovered in the original condemnation proceeding. State v. County of Cheyenne, 157 Neb. 533, 60 N.W.2d 593 (1953). In Snyder v. Platte Valley Public Power and Irrigation District, 140 Neb. 897, 901, 2 N.W.2d 327, 329 (1942), this court stated: "It is well settled by the decisions of this court that the final award in a condemnation proceeding for the acquisition of a right of way is conclusive upon the parties thereto as to all matters necessarily within the issues joined, although not formally litigated."

In a condemnation action a condemnee is entitled to recover compensation for all damages caused by the taking. Damages recoverable in a condemnation case are determined by the extent of the taking and a condemner's rights actually acquired, not by a condemner's use resulting from less than full exercise of a right acquired by eminent domain. See, Richardson v. Big Indian

Creek Watershed Conservancy Dist., 181 Neb. 776, 151 N.W.2d 283 (1967), Little v. Loup River Public Power District, *supra*. In considering just compensation and the amount of damages to be paid a condemnee, a jury may consider factors which would influence a well-informed buyer in determining a price payable for the property at the time of the government's taking. See, Harmony Lanes v. State, 193 Neb. 826, 229 N.W.2d 203 (1975); Iske v. Omaha Public Power Dist., 185 Neb. 724, 178 N.W.2d 633 (1970).

In Hunt v. Chicago, B. & Q. R.R. Co., 1980 Neb. 375, 377, 143 N.W.2d 263, 265 (1966), this court stated a general rule for the measure of damages involving injury to real estate: "The measure of damages for a permanent injury to real property is usually the (difference between the) fair value of the property immediately before and immediately after the injury. . . ." See, also, "L" Investments, Ltd. v. Lynch, 212 Neb. 319, 322 N.W.2d 651 (1982). Obviously, a landowner prosecuting a cause of action under § 46-647 will present evidence substantially the same, if not identical, as evidence presented by a landowner involved in an eminent domain proceeding. Bringing one action to recover damages for government's injury to a landowner's right to use ground water and yet another action for damages caused by the government's taking property---the character of which is determined by a water right---splits a cause of action. As expressed in Lake Lorraine, Inc. v. American Telephone & Telegraph, 378 F. Supp. 13, 19 (E.D. Mo. 1974):

The doctrine surrounding the rule against splitting a cause of action is in the nature of a rule of repose with the double purpose of protecting both the courts and the litigants from the harassment of repetitious litigation. . . . It is fundamental that causes of action should not be tried piecemeal. . . .

See, also, Buder v. Fiske, 174 F.2d 260 (8th Cir. 1949). Having already concluded that a landowner's right to use ground water is a proprietary appurtenance inseparable from the land benefited, and, therefore, a right protected by the Constitution, it would indeed be a legal paradox to require a condemnee to recover all condemnation damages in one action excluding consideration for interference of an attribute essential to the complete use and enjoyment of the property condemned. Even in the absence of eminent domain proceedings, a landowner has a cause of action for damage resulting from injury to the right to use ground water. See § 46-647. Such cause of action existing outside a condemnation case is little solace to a landowner who must recover all damages in eminent domain proceedings or who, on commencement of a subsequent action under § 46-647, will be confronted with a principle operating as a conclusive bar to a recovery of damages, namely, all compensation for injury to the condemnee's land had been recovered in the condemnation case. Section 46-647 in part provides that the act shall not "limit rights of condemnation which public water suppliers have under the laws of the State of Nebraska." If the act does not limit a condemner's rights in eminent domain, the act does not limit a condemner's duty to pay just compensation and a condemnee's right to receive all damages resulting from eminent domain. We therefore hold that when condemnation proceedings involve a public water supplier as a permittee under the Municipal and Rural Domestic Ground Water Transfers Permit Act, all damages caused by the taking must be recovered by the condemnee in the eminent domain proceedings, including damages to the remainder and water rights appurtenant to the remainder.

Having examined the relationship between an eminent domain proceeding and the cause of action existing under § 46-647, we now consider instruction No. 5 given by the court, Sorensens' requested instruction, and the likely effect of the given instruction on a jury in view of evidence about NRD's contemplated or projected use of the property and rights acquired.

For some time past, the rule in Nebraska has been, and continues to be, a promissory stipulation not contained in the condemner's petition cannot affect the extent of the taking or the amount of the damages to be awarded. See Blobaum v. State, 179 Neb. 304, 137 N.W.2d 855 (1965).

In the absence of an agreement between the parties the condemner must take the rights he seeks to appropriate unconditionally and he must make full compensation for what he takes. An unaccepted promise to do something in the future cannot affect the character or the extent of the rights acquired or the amount of the damages to be recovered as just compensation. When property is taken by the power of eminent domain, the compensation of the owner is to be determined by the actual legal rights acquired by the condemner and not by the use he may make of the rights.

Little v. Loup River Public Power District, 150 Neb. 864, 866, 36 N.W.2d 261, 263-64 (1949). See, also, Danish Vennerforning & Old Peoples Home v. State, 191 Neb. 774, 217 N.W.2d 819 (1974).

NRD's declaration of taking, as contained in its condemnation petition, did not specify any restriction on NRD's use of the property acquired. NRD's petition alleged no basis for any inference that NRD will exercise less than its full rights or possess its property with less than complete use. NRD's pumping ground water is limited only by nature and the method of extracting water, not by the taking and acquisition of rights sought in NRD's condemnation petition. We note a requirement imposed by Neb. Rev. Stat. § 76-704.01(4) (Reissue 1981) concerning a condemnation petition, namely, such pleading shall include: "The quantity needed to fulfill the public purpose for which [the property is] taken." Beyond a metes-and-bounds description and the nature of title acquired, NRD's petition imposed no limitation on the use of property appropriated from Sorensens. Instruction No. 5 was a prejudicially incomplete statement of law regarding damages "to be determined by the actual legal rights acquired by the condemner and not by the use he may make of the rights." Little v. Loup River Public Power District, *supra* at 866, 36 N.W.2d at 264. The deficiency of instruction No. 5 was magnified and intensified as the result of testimony from NRD's project engineer about a contemplated use into the 21st century, a use projected on less than full exercise of NRD's rights acquired in eminent domain. The engineer's testimony in essence reduced the extent of NRD's taking, that is, described NRD's project as something less than a full exercise of its rights acquired or less than complete use of the property appropriated. Any limitation of a right acquired and consequent use must be expressed in a condemnation petition, not implied in a condemner's evidence about prospective use. Evidence offered by a condemner to diminish the taking stated in the condemnation petition or to describe anything less than full exercise of rights acquired by eminent domain is irrelevant to the question of damages caused by the condemner's appropriation and, therefore, inadmissible. Rule 402, Nebraska Evidence Rules (Neb. Rev. Stat. § 27-402 (Reissue 1979)). Cf. Gable v. State, 176 Neb. 789, 792, 127 N.W.2d 475, 478 (1964) (evidence of

use is not admissible "for the purpose of reducing the extent of the taking or for obtaining a mitigation of damages"). See Rule 401 (relevant evidence, defined), Nebraska Evidence Rules (Neb. Rev. Stat. § 27-401 (Reissue 1979)). Admission of irrelevant evidence showing a diminution of the taking and, consequently, a reduction of damages prejudicially affected Sorensens' right to compensation required by the Nebraska Constitution. See Rule 103(1), Nebraska Evidence Rules (Neb. Rev. Stat. § 27-103(1) (Reissue 1979)). Sorensens' requested supplemental instruction No. 5 should have been given to complete an appropriate instruction on damages. Under the circumstances Sorensens' tendered instruction No. 19 should have been given as well.

Sorensens' complaint directed to instruction No. 7 and admission of exhibit 104 is valid. Existence of a permit under the act was relevant in reference to NRD's use of ground water as a public water supplier. However, admitting the contents of exhibit 104, the copy of the director's order approving NRD's application, was prejudicial error. The exhibit informed the jury that during the proceedings before the director, an unidentified expert for NRD testified that NRD's well operations "would have no appreciable effect on the ground water use activities of adjacent landowners." Such opinion evidence, transmitted to the jury by admission of exhibit 104, was rank hearsay: "a statement, other than one made by the declarant while testifying at the trial or hearing, offered in evidence to prove the truth of the matter asserted," Rule 801(3), Nebraska Evidence Rules (Neb. Rev. Stat. § 27-801(3) (Reissue 1979)). There lurked twofold prejudice to Sorensens' claim in the admission of exhibit 104. The mystery expert's opinion evidence, given at the hearing before the director and introduced in Sorensens' trial, was not subject to cross-examination during the condemnation trial. This circumstance placed the documentary hearsay opinion beyond a jury's considered evaluation. Moreover, such hearsay underscored and corroborated the opinion given by NRD's hydrologist at trial: "no appreciable interference in yield and drawdown will be seen by the Sorensens." The opinion given by NRD's hydrologist at trial was the keystone of a later opinion expressed by NRD's appraiser concerning damages resulting from the taking, another aspect of the trial treated subsequently in this opinion. Additionally, the director's findings that NRD's construction of its wells and use of ground water were "reasonable [and] not contrary to the conservation and beneficial use of ground water" and were not "detrimental to the public welfare" are irrelevant evidence on the question of damages caused by NRD's taking. With all the variables and undisclosed quantities entering the director's findings, any connection between departmental disposition of NRD's application and compensation due Sorensens as a result of NRD's taking is reduced to mere possibility, not the rational relationship based on likelihood required for relevant evidence. Cf. State v. Robertson, 219 Neb. 782, 366 N.W.2d 429 (1985) (a codefendant's conviction by a jury is irrelevant as evidence of a defendant's guilt). While NRD's reasonable use of ground water consistent with conservation is commendable, the director's findings in that regard are irrelevant to the question of Sorensens' damages. The contents of exhibit 104 were inadmissible under the circumstances. Correspondingly, instruction No. 7's incorporating the contents of the director's order was erroneous and prejudicial to a jury's fair deliberation on the question of damages caused by NRD's taking. See Rule 103(1), Nebraska Evidence Rules.

Sorensens' next question relates to the jury's consideration of opinion evidence from NRD's appraiser on the matter of damages to Sorensens' remaining

tract after the taking by NRD. As demonstrated on cross-examination, NRD's appraiser based his opinion on NRD's exercising less than the right acquired by eminent domain, that is, the expert based his opinion on NRD's extraction of ground water at 175 gallons per minute, whereas no such limitation appears in the taking described in NRD's condemnation petition. It is a principle of law, or a "presumption," in eminent domain that a condemner will exercise all rights acquired and use the property appropriated to the full extent. See Little v. Loup River Public Power District, 150 Neb. 864, 36 N.W.2d 261 (1949).

In Clearwater Corp. v. City of Lincoln, 202 Neb. 796, 277 N.W.2d 236 (1979), this court recognized that the opinion of an expert witness lacks probative value if the assumption for such opinion is not true. As a result of Rule 705, Nebraska Evidence Rules, where cross-examination of an expert witness discloses there is no adequate factual basis for an expert's opinion, such opinion is irrelevant (Rule 401, Nebraska Evidence Rules), is inadmissible (Rule 402), Nebraska Evidence Rules), and should be stricken from consideration by a jury on proper motion of the party adversely affected by such irrelevant evidence. See, Clearwater Corp. v. City of Lincoln, *supra*; §§ 27-401 and 27-402; Neb. Rev. Stat. § 27-705 (Cum. Supp. 1984).

The premise utilized by the appraiser was not merely a factual weakness in the underpinnings of an opinion on damages---a circumstance affecting weight and credibility. The appraiser's opinion was formulated on a misinterpretation or misconception of Nebraska law regarding NRD's rights acquired in eminent domain and maximum exercise of such acquired rights. In substance, the appraiser based his opinion on NRD's exercising rights legally different from and substantially less than rights actually acquired in eminent domain under Nebraska law. An expert's opinion based on a misinterpretation or misconception of applicable law renders the opinion irrelevant. See, Riso v. Pottawattamie Bd. of Review, 362 N.W.2d 513 (Iowa 1985); Stubbs v. State, Department of Transportation, 332 So. 2d 155 (Fla. App. 1976); State Department of Transportation v. Byrd, 254 So. 2d 836 (Fla. App. 1971). See, also, Rules 705, 401, and 402, Nebraska Evidence Rules. The district court should have sustained Sorensens' motion to strike the opinion given by NRD's appraiser regarding damages to Sorensens' tract remaining after NRD's taking.

The errors committed by the District court affected Sorensens' right to have a jury consider the question of damages based on proper evidence, and, therefore, we reverse the judgment of the district court and remand this cause to the district court for a new trial.

Because we have reversed the district court's judgment awarding compensation to Sorensens, there is no final judgment present in the eminent domain proceedings. Therefore, in reversing the district court's judgment on the verdict for damages, we necessarily set aside the award of fees dependent on a final judgment for damages recovered in Sorensens' condemnation case. For this reason we need not consider NRD's question about propriety of fees awarded by the district court pursuant to § 76-720.

REVERSED AND REMANDED FOR A NEW TRIAL.

WHITE, J., participating on briefs.

REPORT OF THE

TWIN PLATTE NATURAL RESOURCES DISTRICT

v.

STATE OF NEBRASKA, DEPARTMENT OF WATER RESOURCES

223 Neb. 430, 390 N.W.2d 506

NEBRASKA SUPREME COURT CASE NO. 85-473

Filed July 18, 1986

1. Administrative Law: Appeal and Error. Our review of an agency's decision under the Administrative Procedures Act, Neb. Rev. Stat. §§ 84-901 et seq. (Reissue 1981), is de novo on the record.

2. States. When a state enters into an interstate compact with another state and the compact is approved by Congress, the state surrenders a portion of its sovereignty and may not unilaterally legislate so as to place burdens on the compact in quest.

3. _____. The state is not prohibited from passing legislation regarding the same subject matter as a compact.

4. Administrative Law. The director must be conceded, in the normal course of the discharge of his duties, the authority to prescribe an orderly procedure in the resolution of matters before him.

Krivosha, C.J., Boslaugh, White, Hastings, Caporale, Shanahan, and Grant, JJ.

WHITE, J.

On September 23 and October 9, 1981, the Twin Platte Natural Resources District, a public body organized under the provisions of Neb. Rev. Stat. ch. 2, art. 32 (Reissue 1983), filed applications (hereinafter application) with the Department of Water Resources of the State of Nebraska for a permit to impound water from the Platte River at a point "southwesterly from the town of Ovid, Colorado." In the application, Twin Platte specifically referred to "Article VI, South Platte River Compact." The compact was executed in 1923 and generally provides for the allocation of the water of the South Platte between the States of Nebraska and Colorado. For the purpose of the compact, the river is described as consisting of an "upper section," generally reserved exclusively to uses of Colorado residents, and of a "lower section," subject to use by residents of both states. The compact further provides for the maintenance of a "stream gaging station" at Julesburg to measure the amount of water flowing into Nebraska.

Article VI provides in pertinent part:

It is the desire of Nebraska to permit its citizens to cause a canal to be constructed and operated for the diversion of water from the South Platte River within Colorado, for irrigation of lands in Nebraska; that said canal may commence on the South bank of said river at a point southwesterly from the town of Ovid, Colorado, and may run thence easterly through Colorado along or near the line of survey of the formerly proposed "Perkins County Canal" (sometimes known as the "South Divide Canal") and into Nebraska, and that said project shall be permitted to divert waters of the river as hereinafter provided. With respect to such proposed canal it is agreed: (1) Colorado consents that Nebraska and its citizens may hereafter construct, maintain, and operate such a canal and thereby may divert water from the South Platte River within Colorado for use in Nebraska, in the manner and at the time in this article provided, and grants to Nebraska and its citizens the right to acquire by purchase, prescription, or the exercise of eminent domain such rights of way, easements or lands as may be necessary for the construction, maintenance, and operation of said canal; subject, however, to the reservations and limitations and upon the conditions expressed in this Article which are and shall be limitations upon and reservations and conditions running with the rights and privileges hereby granted, and which shall be expressed in all permits issued by Nebraska with respect to said canal. (2) The net future flow of the Lower Section of the South Platte River, which may remain after supplying all present and future appropriations from the Upper Section, and after supplying all appropriations from the Lower Section perfected prior to the seventeenth day of December, 1921, and after supplying the additional future appropriations in the Lower Section for the benefit of which a prior and preferred use of Thirty-five thousand acre feet of water is reserved by subparagraph (a) of this article, may be diverted by said canal between the fifteenth day of October of any year and the first day of April of the next succeeding year subject to the following reservations, limitations and conditions: (a) . . . Colorado hereby reserves the prior, preferred and superior right to store, use and to have in storage in readiness for use on and after the first day of April in each year, an aggregate of thirty-five thousand acre feet of water . . . (b) Subject at all times to the reservation made by subparagraph (a) and to the other provisions of this Article, said proposed canal shall be entitled to direct five hundred cubic feet of water per second time from the flow of the river in the Lower Section, as of priority of appropriation of date December 17th, 1921, . . . of any year and the first day of April of the next succeeding year upon the express condition that the right to so divert water is and shall be limited exclusively to said annual period and shall not constitute the basis for any claim to water necessary to supply all present and future appropriations in the Upper Section or present appropriations in the Lower Section and those hereafter to be made therein as provided in subparagraph (a). (3) . . . Any surplus waters of the river, which otherwise would flow past the Interstate Station during such period of any year after

REPORT OF THE

supplying all present and future diversions by Colorado, may be diverted by such a canal, subject to the other provisions (6) Nebraska shall have the right to regulate diversions of water by said canal for the purposes of protecting other diversions from the South Platte River within Nebraska and of avoiding violations of the provisions of Article IV; but Colorado reserves the right at all times to regulate and control the diversions by said canal to the extent necessary for the protection of all appropriations and diversions within Colorado or necessary to maintain the flow at the Interstate Station as provided by Article IV of this Compact.

The reference to the "Perkins County Canal," not otherwise explained, is obviously to a proposed diversion plan that never took place.

On April 26, 1982, the department wrote to the applicant, informing it that a hearing on the application "will likely not commence for some time," and advising the applicant:

Before a hearing convenes, however, the department expects to receive evidence that NRD consultation with the Game and Parks Commission has taken place. Furthermore, the Twin Platte NRD must have determined that the project will not jeopardize the continued existence of endangered or threatened species or result in destruction or modification of their habitat.

On March 11, 1983, the department again wrote to the applicant, stating:

After reviewing our schedule for Platte River water right applications, it appears that we shall take up your project before the end of this year. Barring unforeseen circumstances, we shall take up the Perkins County Canal before the so-called Landmark project. To minimize time delays we are advising you now.

As you know, our Supreme Court has ruled that under the provisions of the Non-game and Endangered Species Act all state agencies and political subdivisions must consult with the Game and Parks Commission in connection with projects such as yours. For reasons of efficiency, we shall expect your compliance with the statute and that directive prior to the start of the department's hearing.

On September 21, 1984, the department again wrote to the applicant, stating the following:

My March 11, 1983, letter requested that the Twin Platte NRD comply with the provisions of the Nongame and Endangered Species Act prior to our proceeding on your project applications. As proceedings on the Catherland and Enders' applications are nearing conclusion, action on your project draws nearer.

By October 5, 1984, please provide me documentation that consultation has been completed or, in the alternative, an activity update and expected completion date for compliance with the Act.

On October 2, 1984, the appellant responded to the requests of the department. In its letter appellant indicated that informal consultation with the Game and Parks Commission had started on April 15, 1983, and continued through October 1, 1984, the day previous to the date of the letter.

In its letter appellant outlined various areas that it asserted must be studied before formal consultation with Game and Parks could begin. The list included: (1) Developing flow data; (2) Developing alternatives for operation; (3) Obtaining the results of flow studies, part of what is referred to throughout as the "Prairie Bend Study"; and (4) Determining the water right date of December 17, 1921.

On February 4, 1985, the director issued an order directing the applicant to show cause on March 1, 1985, why its application should not be dismissed. The director assigned as the reasons for the proposed action:

1. A-15995 and A-16006 are intended for a project not consistent with the features and components of the Perkins County Canal project as envisioned and intended by those who drafted and approved the South Platte River Compact, and is, therefore, in violation of said Compact. The Department has made this determination by reviewing records of the states of Nebraska and Colorado and the United States Congress, made a part of the record herein by an order dated January 31, 1985.

2. The Twin Platte NRD has failed to comply with the Director's August 26, 1982, letter requesting that the Twin Platte NRD fulfill all of the requirements of the Nongame and Endangered Species Conservation Act.

The Order was the first indication by the director that the application was somehow different from that allowed by the compact and therefore prohibited.

Appellant filed various pleadings with the department on essentially two separate points. The appellant contended, first, that the construction of the compact's limitations adopted by the director was incorrect and, second, that the provision of the compact insofar as it allows for withdrawal of water from the Platte River is not subject to the Nongame and Endangered Species Conservation Act, and in any event, the submission of the proposed application to the Game and Parks Commission should not be required until a determination of all other issues, especially the priority date (1921 or 1981). On March 7 the director dismissed the application, holding against the applicant on all issues.

Pursuant to Neb. Rev. Stat. § 46-235 (Reissue 1984), the applicant moved for a hearing. The hearing was held on April 15. On May 23, 1985, the director again dismissed the petition for failure to comply with the Nongame and Endangered Species Conservation Act, but did not reaffirm his previous holding that the application did not disclose a use consistent with the compact, merely noting that "[w]hether Applicant's project is the same, similar, or quite different from the one laid out in Exhibit 2 [the compact] still remains unknown."

The applicant timely appeals. The errors assigned essentially give rise to two issues, i.e., whether the director was arbitrary or capricious in requiring, as a condition precedent to the consideration of the application, prior compliance with the Nongame and Endangered Species Conservation Act, and whether the provisions of that act apply to proposed withdrawal of compact water. Appeals from decisions of the department are authorized pursuant to Neb. Rev. Stat. § 46-210 (reissue 1984). The provisions of the Administrative Procedures Act are applicable to the department. Neb. Rev. Stat. §§ 84-901 et seq. (Reissue 1981); In re Water Appropriation Nos. 442A, 461, 462, and 485, 210 Neb. 161, 313 N.W.2d 271 (1981). In Haeffner v. State, 220 Neb. 560, 371 N.W.2d 658 (1985), we held that our review of an agency's decision under the Administrative Procedures Act is de novo on the record. Accordingly, we review the record under this standard.

The questions of the merits of the applicant's proposed use as an article VI withdrawal and the priority date to be assigned were not decided by the director. We note that the State concedes that as to the merits, the dismissal is without prejudice.

The compact generally provides that the water in the upper section of the South Platte River is reserved to the State of Colorado. Colorado may keep all water in the lower section of the South Platte except for certain exceptions not here involved (Western Irrigation and Lodgepole Creek), and except for the diversion authorized by article VI, which is limited to winter months and to a prior storage right of Colorado of 35,000 acre-feet. The compact allows withdrawal of article VI water in Colorado, along the line of the proposed Perkins County Canal, such water to be used for purposes of irrigation without any specific area being mentioned.

When a state enters into an interstate compact with another state and the compact is approved by Congress, the state surrenders a portion of its sovereignty and may not unilaterally legislate so as to place burdens on the compact in question. Del. River and Bay Auth. vs. Carello, et al., 43 Del. Ch. 213, 222 A.2d 794 (1966). See, also, Nardi v. Delaware River Port Authority, 88 Pa. Commw. 558, 490 A.2d 949 (1985), Kansas City Area Transp. Auth. v. State of Mo., 640 F.2d 173 (8th Cir. 1981). Congressional consent of an interstate compact transforms the compact into a law of the United States to which no court may order relief inconsistent with its express terms. Texas v. New Mexico, 462 U.S. 554, 103 S. Ct. 2558, 77 L. Ed. 2d 1 (1983). Additionally, a compact is not only a law but also constitutes a contract between the contracting parties. C.T. Hellmuth v. Washington Metro. Area Trans., 414 F. Supp. 408 (D. Md. 1976).

On the other hand, the state is not prohibited from passing legislation regarding the same subject matter as a compact. Henderson v. Delaware River, etc., Comm., 362 Pa. 475, 488, 66 A.2d 843, 849-50 (1949), held that "[i]t is within the competency of a State, which is a party to a compact with another State, to legislate in respect of matters covered by the compact so long as such legislative action is in approbation and not in reprobation of the compact."

We note that the Nongame and Endangered Species Conservation Act (Neb. Rev. Stat. §§ 37-430 to 37-438 (Reissue 1984)) is not facially abhorrent to article VI of the compact. The act does not by its terms prohibit the activity

proposed by the applicant. Whether, in fact, the activity would prohibit the proposed withdrawal and thereby frustrate the compact and the legal effect of such frustration is not before us. We are also conscious that:

The Act imposes two obligations on all state departments and agencies. One is that all state departments and agencies must, after consulting with Game and Parks, carry out programs for the conservation of endangered species, and the second is that all state departments and agencies must not take any action that will result in jeopardizing the continued existence of endangered or threatened species or result in the destruction or modification of a habitat of such species. § 37-435(3).

(Emphasis in original.) Little Blue N.R.D. v. Lower Platte North N.R.D., 210 Neb. 862, 866, 317 N.W.2d 726, 730 (1982).

Having concluded that the compliance with the Nongame and Endangered Species Conservation Act does not facially conflict with the compact, did the director act arbitrarily in requiring the applicant to first consult with the Game and Parks Commission before passing on the application?

In urging that the director did so act, the applicant points out that absent a determination that applicant was eligible for the compact priority date (1921), any permit would be useless as it is generally conceded that priorities subsequent to 1921 have exhausted the Platte River. Applicant asserts that the research necessary for compliance with the Nongame and Endangered Species Conservation Act would exceed \$200,000, and such expenditure would be wasteful and unnecessary if it were not ultimately allowed the earlier priority date. In response, the director points out that the request to bifurcate the hearing was not presented until the order to show cause was entered 1 1/2 years after the application was first filed.

The director must be conceded, in the normal course of the discharge of his duties, the authority to prescribe an orderly procedure in the resolution of matters before him. See Basin Elec. Power Co-op v. Little Blue N.R.D., 219 Neb. 372, 363 N.W.2d 500 (1985). Although not argued, the cost to the State of a hearing on the application, including notices to persons who could be affected by the grant of the application, that depending on the Game and Parks Commission's determination, is a factor that could legitimately be considered by the director.

Courts are loathe to interfere in the internal affairs of agencies and to specify the order in which their statutory duties should be discharged, and no sufficient reason is presented here to dictate a different result. In addition, we have previously said that agencies have the authority to dismiss matters which are not diligently prosecuted. Schaeffer v. Hunter, 200 Neb. 221, 263 N.W.2d 102 (1978).

The order dismissing the application is affirmed.

AFFIRMED.

THIS PAGE INTENTIONALLY LEFT BLANK



Statistics

THIS PAGE INTENTIONALLY LEFT BLANK

STATISTICAL SUMMARY

The following is a summary of statistical data for the biennium ending December 31, 1986:

Applications for surface water	209
Applications dismissed	42
Cancellation hearings	205
Appropriations cancelled	154
Appropriations cancelled in part	136
Wells registered	619
Total wells registered through December 31, 1984	73,240
Reports of field investigations	372
Reports of dam inspections	598
Maps and plans examined	143
Stream measurements	8,630
Canal and pump measurements	4,639
Stream gages, continuous recording*	176
Stream gages, nonrecording*	54
Canal gages, continuous recording*	107
Canal gages, nonrecording*	11
Reservoir gages, recording*	29
Reservoir gages, nonrecording*	12
Flood plain permits	162

*Includes gages operated by personnel of the U. S. Geological Survey, U. S. Army Corps of Engineers, U. S. Bureau of Reclamation, and local irrigation districts.

Fees Collected for Period
January 1, 1985 to December 31, 1986

Applications for Surface Water, Power Leases and Petitions . . .	\$ 111,470.52
Registration of Wells, Applications and Petitions for Ground Water	4,807.50
Flood Plain Applications and Petitions	1,540.00
Examination of Plans	1,662.30
Copying Fees	<u>1,492.71</u>
TOTAL	\$ 120,973.03

1985 ADJUDICATION HEARING SUMMARY

SUBJECT	WATER DIV.	LOCATION	APPROPRIATIONS CONSIDERED	CANCELLED IN FULL	CANCELLED IN PART	DISMISSED	AMOUNT CANCELLED		
							ACRES	CFS	AF
Cedar River ¹	2-A	Albion/Bassett	16	3	12	1	1,547.70	14.56	-
Mud Beaver Creek ¹ & South Loup	2-A	Loup City	29	20	8	1	2,063.12	22.06	8,955.00
Little Blue ¹	1-C	Fairbury	49	19	28	2	2,508.55	32.27	7.00
Hannah Canal	1-A	Bridgeport	1	-	1	-	219.00	3.12	-
Last Chance Canal	1-A	Bridgeport	1	-	1	-	263.50	3.76	-
Courthouse Rock Canal	1-A	Bridgeport	2	-	1	1	796.30	11.38	-
Miscellaneous	1-A	North Platte	4	2	2	-	1,510.00	10.79	-
W.F. Big Blue River	1-D	York	70	39	24	7	2,929.25	34.33	-
		TOTALS	171	83	76	12	11,082.42	132.27	8,962.00

REPORT OF THE

¹Hearings held in 1984, decisions given in 1985

1986 ADJUDICATION HEARING SUMMARY

<u>SUBJECT</u>	<u>WATER DIV.</u>	<u>LOCATION</u>	<u>APPROPRIATIONS CONSIDERED</u>	<u>CANCELLED IN FULL</u>	<u>CANCELLED IN PART</u>	<u>DISMISSED</u>	<u>AMOUNT ACRES</u>	<u>CANCELLED CFS</u>	<u>AF</u>
Culbertson Canal ¹	1-B	McCook	9	-	-	-	-	-	-
Kearney Canal ²	1-A	Kearney	14	-	-	-	-	-	-
Gothenburg Canal ²	1-A	Lexington	8	-	-	-	-	-	-
Ainsworth Canal	2-C	Ainsworth	8	2	6	-	807.10	6.64	-
Keya Paha ²	2-C	Springview	35	-	-	-	-	-	-
Cozad Canal ²	1-A	Lexington	2	-	-	-	-	-	-
Miscellaneous	1-A	Lexington	3	2	1	-	302.40	.80	-
		TOTALS	79	4	7	0	1,109.50	7.44	0

¹Order stayed, rehearing held--Decision pending

²Decision pending

COMPARISON OF STORAGE IN RESERVOIRS

Name of Reservoir	Capacity Top of	Maximum Storage		Carryover		Maximum Storage		Carryover	
	Irrigation Pool	1985	%Average	Dec. 31, 1985	%Average	1986	%Average	Dec. 31, 1986	%Average
	Acre-Feet	Acre-Feet		Acre-Feet		Acre-Feet		Acre-Feet	
Pathfinder (ownership)	1,016,510 ^a	1,016,510	104	548,630	90	1,016,510	104	749,250	121
Glendo (ownership) ¹	184,870 ^a	183,240	102	152,300	114	183,240	102	129,950	97
Lake C. W. McConaughy	1,948,000 ^a	1,670,100	97	1,547,800	102	1,801,600	104	1,570,200	103
Oliver ²	2,680 ^b	2,760	88	2,310	91	2,757	90	2,600	102
Whitney ²	10,000 ^a	10,160	99	5,070	83	10,655	103	8,910	141
Box Butte	31,060 ^a	15,420	86	6,170	74	18,160	101	10,260	122
Enders	44,480 ^a	31,610	89	20,930	93	29,450	83	21,150	95
Harry Strunk Lake ²	37,140 ^a	39,770	99	30,770	111	38,440	96	23,960	87
Swanson Lake ²	120,160 ^a	124,800	111	86,780	123	106,500	95	67,120	95
Harlan County	342,560 ^a	319,400	98	266,200	107	339,800	104	247,000	100
Hugh Butler Lake	37,780 ^a	36,010	99	28,580	101	33,640	93	26,730	94
Sherman	69,080 ^a	69,080	100	49,650	99	69,076	100	52,722	105
Merritt ²	74,490 ^a	76,550	101	68,830	106	73,626	97	68,831	105
Calamus	127,400 ^c	11,220	0	11,220	0	72,643	173	72,643	173

¹ Capacity to top of irrigation pool consists of 64,780 acre-feet of dead and power head water; 100,000 storage for irrigation and 20,090 evaporation loss.

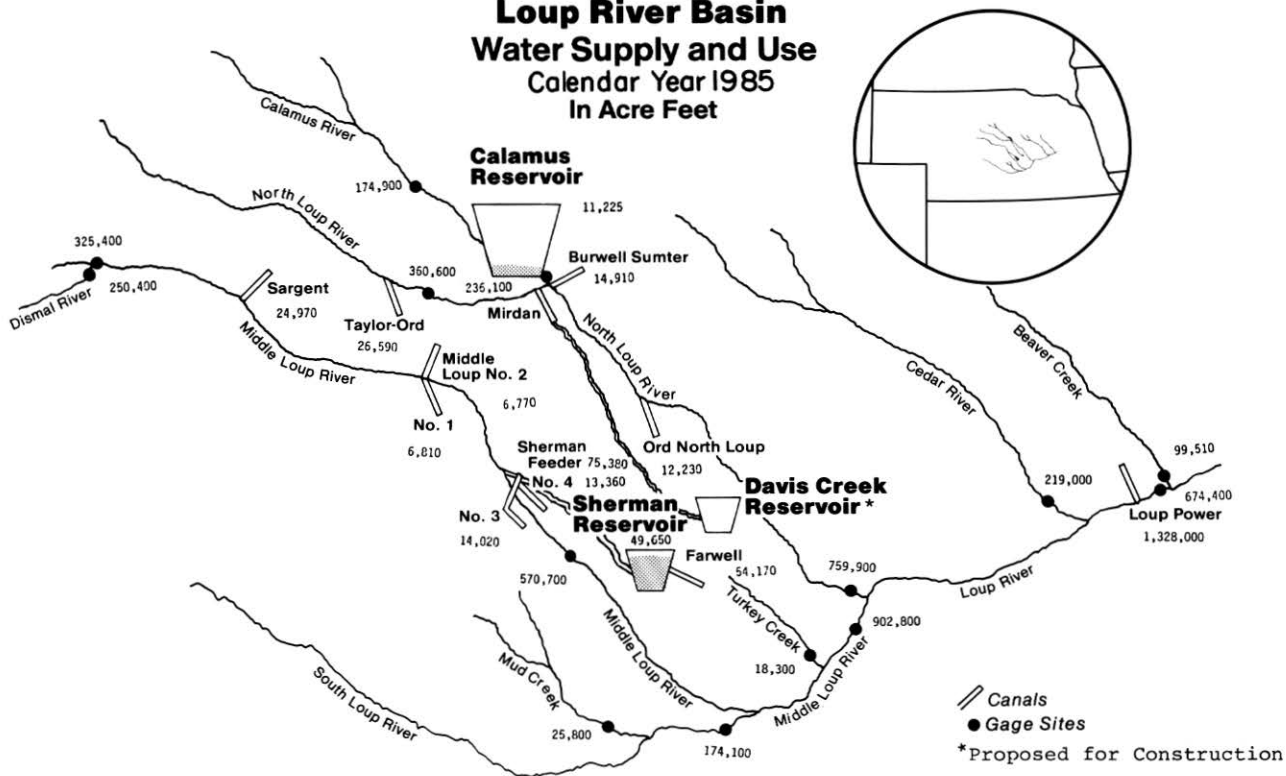
² When maximum storage exceeds capacity of irrigation pool, it indicates some water is being held in flood control pool.

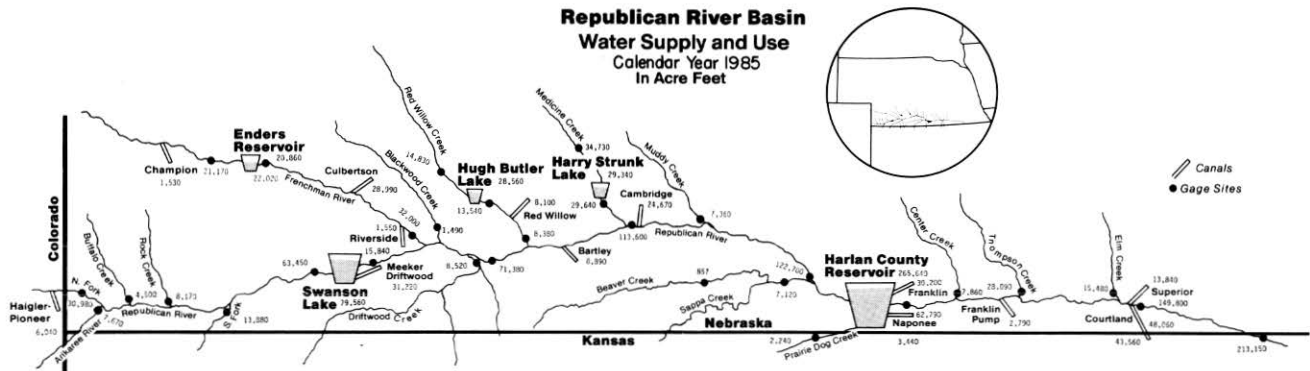
a 1970-1986 record for average.

b 1981-1986 record for average. Water stored for recreation, not irrigation.

c 1985-1986 record for average.

Loup River Basin Water Supply and Use Calendar Year 1985 In Acre Feet



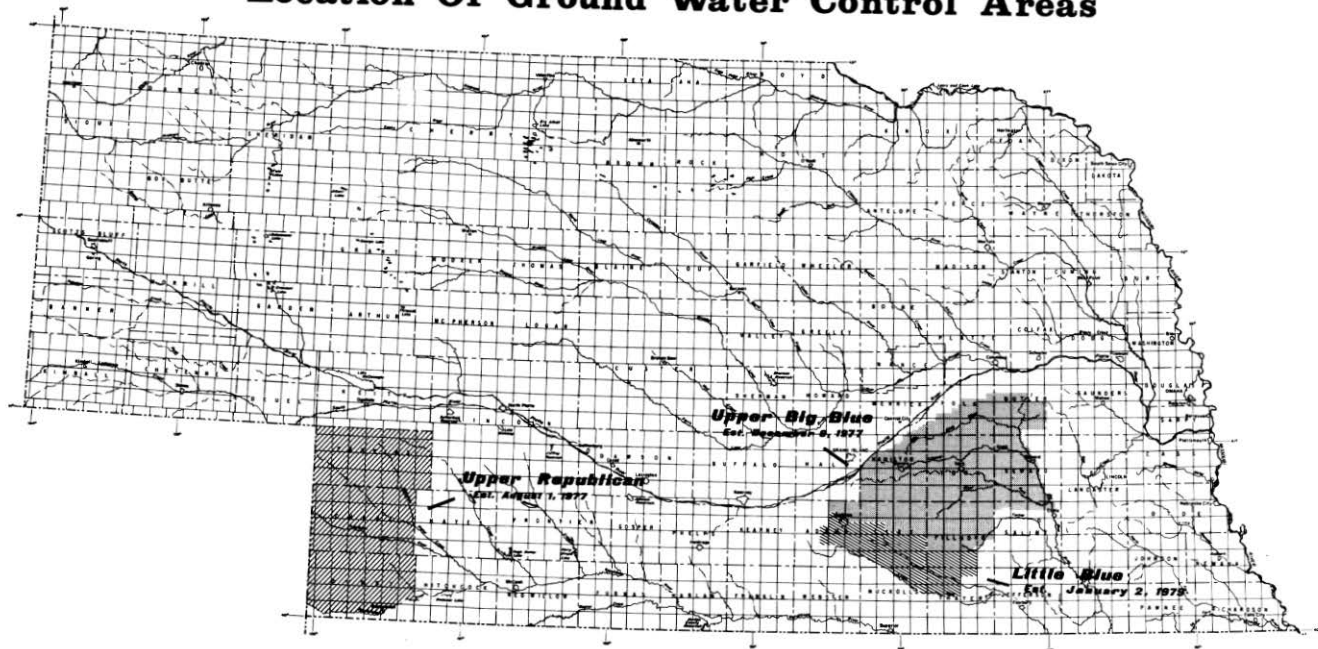


REGISTERED WELLS IN NEBRASKA

COUNTY	BIENNIUM	CUMULATIVE TOTAL	COUNTY	BIENNIUM	CUMULATIVE TOTAL
Adams	17	1,870	Jefferson	6	545
Antelope	15	1,404	Johnson	1	136
Arthur		82	Kearney	19	1,668
Banner	6	262	Keith	10	893
Blaine		107	Keya Paha		158
Boone	8	1,144	Kimball	4	323
Box Butte	23	924	Knox		327
Boyd		57	Lancaster	2	337
Brown	1	451	Lincoln	12	1,732
Buffalo	19	3,148	Logan		155
Burt	1	415	Loup		110
Butler	7	1,031	McPherson	1	97
Cass	24	94	Madison	6	659
Cedar	2	493	Merrick	16	3,800
Chase	14	1,364	Morrill	8	633
Cherry	1	397	Nance	7	667
Cheyenne	3	483	Nemaha	1	70
Clay	5	1,956	Nuckolls	3	556
Colfax	5	759	Otoe	8	54
Cuming	4	318	Pawnee		13
Custer	8	1,669	Perkins	9	880
Dakota	1	115	Pheips	14	1,735
Dawes	17	117	Pierce	7	796
Dawson	21	3,170	Platte	12	1,412
Deuel	1	286	Polk	2	1,544
Dixon		135	Red Willow	5	751
Dodge	9	1,200	Richardson		45
Douglas	22	292	Rock	3	611
Dundy	15	961	Saline	1	938
Fillmore	7	1,743	Sarpy	23	182
Franklin	6	828	Saunders	5	720
Frontier	2	649	Scotts Bluff	8	546
Furnas	5	631	Seward	6	1,155
Gage	3	510	Sheridan	7	544
Garden	3	303	Sherman	1	510
Garfield		197	Sioux	6	220
Gosper	4	590	Stanton	2	279
Grant		23	Thayer	13	1,188
Greeley	1	605	Thomas		37
Hall	23	3,443	Thurston		82
Hamilton	13	2,748	Valley	5	505
Harlan	10	846	Washington	1	104
Hayes	2	336	Wayne		170
Hitchcock	2	480	Webster	4	453
Holt	22	2,263	Wheeler		491
Hooker		28	York	17	2,662
Howard	12	822			
			TOTALS	619	73,240

Department Of Water Resources
State Of Nebraska

Location Of Ground Water Control Areas



PERMITS TO TRANSPORT GROUND WATER TO ADJOINING STATE

<u>Applicant</u>	<u>Well Registration No.</u>	<u>Legal Description of Well</u>					<u>Date Filed</u>	<u>Permit No.</u>
		<u>Tract</u>	<u>Sec.</u>	<u>Twp.</u>	<u>Rge.</u>	<u>County</u>		
Sporhase & Moss	G-33893	NE $\frac{1}{4}$ NE $\frac{1}{4}$	26	7N	42W	Chase	8/10/82	TA-1
George Seward	G-47218	NW $\frac{1}{4}$ SW $\frac{1}{4}$	27	2N	42W	Dundy	5/12/83	TA-2
Fred Cozzens	G-31197	NE $\frac{1}{4}$ NW $\frac{1}{4}$	10	3N	42W	Dundy	6/2/83	TA-3
Fred Cozzens	G-32548	NE $\frac{1}{4}$ SW $\frac{1}{4}$	10	3N	42W	Dundy	6/2/83	TA-4
Jack D. Boegel	G-58310	SW $\frac{1}{4}$ SE $\frac{1}{4}$	15	3N	42W	Dundy	6/2/83	TA-5
Thompson, Johnson & Johnson	G-55003	NW $\frac{1}{4}$ SE $\frac{1}{4}$	3	2N	42W	Dundy	7/11/83	TA-6
Jack R. Bond	G-47218	NW $\frac{1}{4}$ SW $\frac{1}{4}$	27	2N	42W	Dundy	1/27/84	TA-7
Jack R. Bond	G-69767	SE $\frac{1}{4}$ SW $\frac{1}{4}$	27	2N	24W	Dundy	4/29/85	TA-8

PERMITS TO WITHDRAW, TRANSPORT AND USE GROUND WATER

SOURCE LOCATION APPROPRIATOR	CARRIER	GRANT IN GALLONS PER DAY	DATE OF PRIORITY	APPL I NUMBER	FOOT NOTE
<u>GROUND WATER</u>					
S: T: 10 R: 9W HALL CITY OF GRAND ISLAND	GRAND ISLAND WATER SYSTEM	78000000	12/12/1963	A 10266	
S: T: 11 R: 9W HALL CITY OF GRAND ISLAND	GRAND ISLAND WATER SYSTEM	41184000	06/01/1926	A 10267	
S: T: 13 R: 10E SAUNDERS CITY OF LINCOLN	LINCOLN WATER SYSTEM	60000000	06/15/1931	A 10367	
S: T: 17 R: 8E DODGE CITY OF FREMONT	FREMONT WATER SYSTEM	45000000	06/01/1931	A 10411	
S: T: 4 R: 5E GAGE CITY OF BEATRICE	BEATRICE WATER SYSTEM	65000000	04/30/1930	A 10481	
S: T: 14 R: 30W LINCOLN CITY OF NORTH PLATTE	NORTH PLATTE WATER SYSTEM	16920000	02/12/1889	A 10510	
S: T: 11 R: 3E SEWARD CITY OF SEWARD	SEWARD WATER SYSTEM	40000000	07/01/1919	A 10514	
S: 35 T: 1 R: 7W NUCKOLLS CITY OF SUPERIOR	SUPERIOR WATER SYSTEM	31000000	00/00/1937	A 10523	
S: 33 T: 27 R: 5E WAYNE CITY OF WAKEFIELD	WAKEFIELD WATER SYSTEM	10000000	05/00/1963	A 10531	
S: 7 T: 12 R: 14E CASS CITY OF PLATTSMOUTH	PLATTSMOUTH WATER SYSTEM	30000000	00/00/1886	A 10533	
S: T: 5 R: 18W PHELPS CITY OF HOLDREGE	HOLDREGE WATER SYSTEM	10000000	03/30/1889	A 10537	
S: 29 T: 13 R: 13E SARPY METROPOLITAN UTILITIES DISTRICT	OMAHA WATER SYSTEM	60000000	02/19/1965	A 10538	
S: T: 8 R: 7W CLAY CITY OF HARVARD	HARVARD WATER SYSTEM	20000000	07/00/1870	A 10545	
S: T: 2 R: 2E JEFFERSON CITY OF FAIRBURY	FAIRBURY WATER SYSTEM	50000000	07/00/1887	A 10553	
S: T: 8 R: 11E OTOE CITY OF SYRACUSE	SYRACUSE WATER SYSTEM	30000000	00/00/1954	A 10555	
S: 8 T: 1 R: 1E JEFFERSON VILLAGE OF REYNOLDS	REYNOLDS WATER SYSTEM	21600000	11/00/1956	A 10557	
S: 6 T: 13 R: 14E SARPY VILLAGE OF BELLEVUE	BELLEVUE WATER SYSTEM	10000000	00/00/1941	A 10577	
S: T: 20 R: 2E COLFAX CITY OF LEIGH	LEIGH WATER SYSTEM	13000000	11/23/1945	A 10578	
S: T: 28 R: 3E CEDAR CITY OF LAUREL	LAUREL WATER SYSTEM	25000000	00/00/1910	A 10579	
S: T: 25 R: 48W BOX BUTTE CITY OF ALLIANCE	ALLIANCE WATER SYSTEM	75000000	00/00/1893	A 10581	Y
S: T: 24 R: 47W BOX BUTTE CITY OF ALLIANCE	ALLIANCE WATER SYSTEM		00/00/1942	A 10581	Y
S: T: 7 R: 10W ADAMS CITY OF HASTINGS	HASTINGS WATER SYSTEM	30400000	04/00/1886	A 10582	

PERMITS TO WITHDRAW, TRANSPORT AND USE GROUND WATER

SOURCE LOCATION APPROPRIATOR	CARRIER	GRANT IN GALLONS PER DAY	DATE OF PRIORITY	APPL I NUMBER	FOOT NOTE
GROUND WATER					
S: T: 8 R: 14E OTOE CITY OF NEBRASKA CITY	NE CITY WATER SYSTEM	5000000	12/12/1955	A 10585	
S: T: 14 R: 12E SARPY CITY OF PAPILLION	PAPILLION WATER SYSTEM	5000000	02/00/1946	A 10587	
S: T: 7 R: 5W CLAY CITY OF SUTTON	SUTTON WATER SYSTEM	730000	07/01/1946	A 10588	
S: 2 T: 12 R: 9E SAUNDERS CITY OF ASHLAND	ASHLAND WATER SYSTEM	360000	00/00/1875	A 10589	
S: T: 14 R: 55W KIMBALL CITY OF KIMBALL	KIMBALL WATER SYSTEM	5300000	00/00/1938	A 10592	
S: T: 10 R: 7E LANCASTER CITY OF LINCOLN	LINCOLN WATER SYSTEM	12000000	00/00/1910	A 10595	
S: 19 T: 17 R: 1E PLATTE CITY OF COLUMBUS	COLUMBUS WATER SYSTEM	10000000	00/00/1948	A 10596	
S: T: 11 R: 25W DAWSON CITY OF GOTHENBURG	GOTHENBURG WATER SYSTEM	1325000	10/12/1943	A 10615	
S: 6 T: 6 R: 14W KEARNEY CITY OF MINDEN	MINDEN WATER SYSTEM	864000	05/10/1965	A 10624	
S: 26 T: 11 R: 2E SEWARD CITY OF SEWARD	SEWARD WATER SYSTEM	4000000	02/02/1967	A 11034	
S: T: 22 R: 55W SCOTTS BLUFF CITY OF SCOTTSBLUFF	SCOTTSBLUFF WATER SYSTEM	10000000	03/03/1940	A 11085	
S: 24 T: 17 R: 8E DODGE CITY OF FREMONT	FREMONT WATER SYSTEM	3000000	03/01/1971	A 12171	
S: T: 16 R: 9E DOUGLAS CITY OF FREMONT	FREMONT WATER SYSTEM	50000000	12/17/1975	A 13909	
S: 6 T: 17 R: 1E PLATTE CITY OF COLUMBUS	COLUMBUS WATER SYSTEM	2160000	08/11/1980	A 15704	
S: 32 T: 9 R: 14E OTOE CITY OF NEBRASKA CITY	NE CITY WATER SYSTEM	2592000	01/26/1981	A 15753	
S: 20 T: 29 R: 6W KNOX LOWER NIobrARA NRD	LOWER NIobrARA NRD SYSTEM	864000	02/04/1981	A 15760	
S: 11 T: 10 R: 2E SEWARD CITY OF SEWARD	SEWARD WATER SYSTEM	1300000	05/24/1982	A 16109	
S: 31 T: 14 R: 30W LINCOLN CITY OF NORTH PLATTE	NORTH PLATTE WATER SYSTEM	11664000	01/06/1983	A 16166	
S: 16 T: 8 R: 15W BUFFALO CITY OF KEARNEY	KEARNEY WATER SYSTEM	24048000	01/10/1983	A 16167	
S: 22 T: 5 R: 2E SALINE CITY OF WESTERN	WESTERN WATER SYSTEM	576000	08/21/1985	A 16442	
S: 14 T: 27 R: 3E WAYNE CITY OF WAYNE	WAYNE WATER SYSTEM		09/26/1986	A 16525	*
S: 5 T: 28 R: 3E CEDAR CITY OF LAUREL	LAUREL WATER SYSTEM		11/10/1986	A 16530	*
S: 6 T: 6 R: 14W KEARNEY CITY OF MINDEN	MINDEN WATER SYSTEM		12/05/1986	A 16532	*

WATER DIVISIONS

The State of Nebraska is divided in two water divisions by statute, denominated Water Division No. 1 and Water Division No. 2, respectively. Water Division No. 1 consists of all the lands of the state drained by the Platte Rivers and their tributaries lying west of the mouth of the Loup River; and also all other lands lying south of the Platte and South Platte Rivers that may be watered from other superficial or subterranean streams not tributary to the Platte River. Water Division No. 2 consists of all lands that may be watered from the Loup, White, Niobrara and Elkhorn Rivers, and Hat Creek and their tributaries, and those lands drained by the Platte River and its tributaries lying east of the mouth of the Loup River.

For convenience in the administration of the surface water laws and the distribution of water, the two water divisions have been subdivided into 12 water divisions, denominated 1-A, Platte River Basin; 1-B, Republican River Basin; 1-C, Little Blue River Basin; 1-3, Big Blue River Basin; 1-E, Lodgepole Creek Basin; 1-F, Nemaha River Basin and Missouri River; 2-A, Loup River Basin; 2-B, Elkhorn River and Salt Creek Basins; 2-C, Niobrara River Basin; 2-D, White River and White Clay Creek Basins; 2-E, Hat Creek Basin; 2-F, Missouri River and Tributary Basins, as shown on the following page.

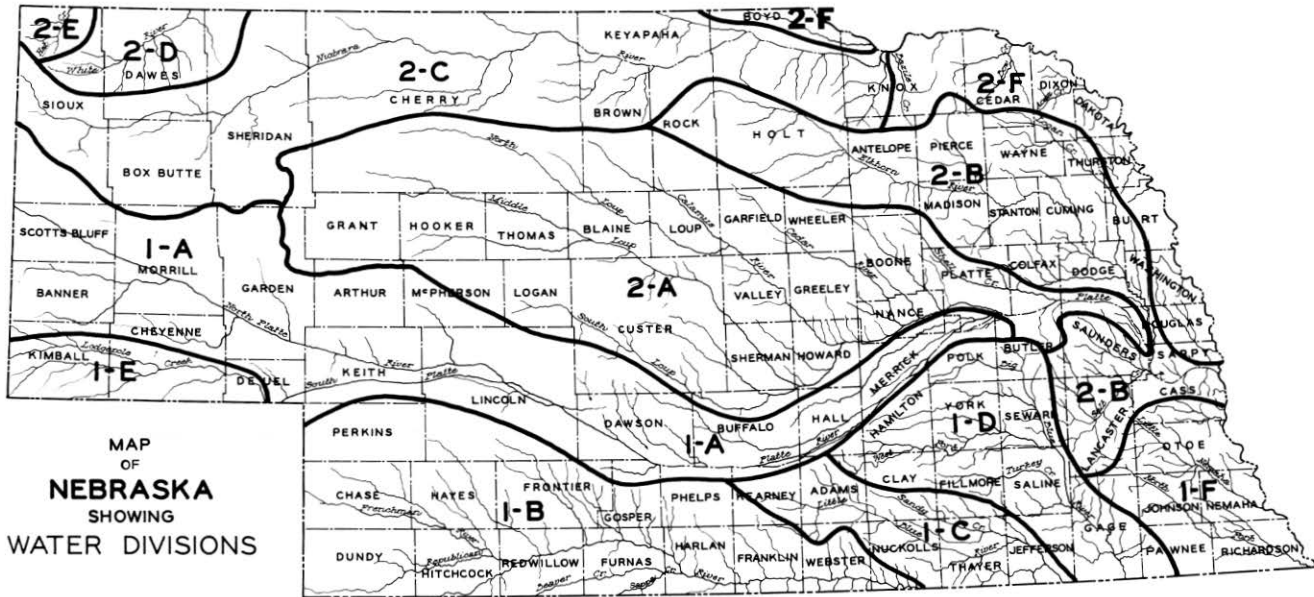
CLAIMS AND APPLICATIONS

The following tables give a complete list of all current surface water appropriations of record in the Department of Water Resources. This list also includes pending applications which have not yet been approved.

The appropriations have been arranged within each water division in downstream order by the location of their point of diversion, and then in order of priority for multiple appropriations with a common point of diversion. Appropriations which have sources of supply that are not directly tributary on the surface to the main stream are listed at the first part of each water division.

Appropriations have docket numbers refer to claims covering rights which were acquired under the law prior to April 4, 1895, or those on the Missouri River covered by the law passed in 1980; and those having application numbers were filed to appropriate water under the law of 1895.

Following these tables is a list of water appropriations which have been cancelled in full or in part, or have been dismissed, during the past two years.



MAP
OF
NEBRASKA
SHOWING
WATER DIVISIONS

DEFINITION OF ABBREVIATIONS IN "USE" COLUMN

"IR" IRRIGATION FROM NATURAL STREAM
 "ST" STORAGE
 "MF" MANUFACTURING
 "DO" DOMESTIC
 "SO" STOR-ONLY -- IRRIGATION FROM RESERVOIR ON LANDS NOT COVERED BY NATURAL FLOW APPROPRIATION
 "SI" SUPPLEMENTAL IRRIGATION -- IRRIGATION FROM RESERVOIR ON LANDS ALSO COVERED BY NATURAL FLOW APPROPRIATION
 "FC" FISH CULTURE
 "SS" SUPPLEMENTAL STORAGE -- AN APPROPRIATION FOR A RESERVOIR THAT HAS A PRIOR APPROPRIATION FOR STORAGE
 "IS" IRRIGATION AND STORAGE -- AN APPROPRIATION WHICH WAS APPROVED FOR BOTH USES
 "PR" POWER
 "CO" COOLING
 "RD" RAISE DAM
 "DG" DREDGE
 "SP" SUPPLEMENTAL POWER -- AN APPROPRIATION FOR WATER FOR POWER THROUGH A SYSTEM THAT HAS A PRIOR APPROPRIATION FOR
 POWER
 "ML" MAINTAIN LEVEL OF A LAKE
 "SC" SUPPLEMENTAL COOLING -- AN APPROPRIATION FOR WATER FOR COOLING THROUGH A SYSTEM THAT HAS A PRIOR APPROPRIATION FOR
 COOLING
 "US" INCIDENTAL UNDERGROUND STORAGE
 "SU" STORAGE AND INCIDENTAL UNDERGROUND STORAGE
 "IU" IRRIGATION AND INCIDENTAL UNDERGROUND STORAGE
 "UI" SUPPLEMENTAL IRRIGATION AND INCIDENTAL UNDERGROUND STORAGE
 "FW" FISH AND WILDLIFE
 "GW" GROUND WATER RECHARGE
 "IF" INSTREAM FLOW

FOOTNOTES

- A: SUPPLEMENTAL STORAGE BASED ON INCREASE IN SIZE OF RESERVOIR CAPACITY.
- B: SUPPLEMENTAL STORAGE FROM DIFFERENT SOURCE. TOTAL GRANT NOT TO EXCEED FIRST APPROPRIATION.
- C: SUPPLEMENTAL STORAGE FROM DIFFERENT SOURCE. TOTAL GRANT IS SUM OF APPROPRIATIONS.
- D: THIS APPROPRIATION IS ADDITIONAL WATER FOR A PRIOR APPROPRIATION, BRINGING THE RATE OF DIVERSION UP TO THE STATUTORY LIMIT OF ONE CFS FOR EVERY 70 ACRES.
- E: THE SOURCES OF THESE APPROPRIATIONS DO NOT DRAIN ON THE SURFACE INTO THE MAIN STREAM OF A WATER DIVISION, BUT OFTEN INTO LAKES OF THE SANDHILLS OR OTHER LAKES, BOGS, ETC.
- F: DESIGNATES BEGINNING OF SEPARATE BASINS IN WATER DIVISION 2-F.
- G: AMOUNT AFFIRMED BY U.S SUPREME COURT DECREE: 35 CFS FOR NEBRASKA AND 15 CFS FOR COLORADO.
- H: THE RATE AND GRANT SPECIFIED IN THE PERMIT ARE INCONSISTENT.
- I: PROVIDES FOR OPTIONAL DIVERSION.
- J: DISMISSED.
- K: CANCELLED IN PART.
- L: CANCELLED.
- M: LESS AMOUNTS DIVERTED UNDER A-2293.
- N: LESS ANY AMOUNTS DIVERTED UNDER OTHER APPROPRIATION SO THAT TOTAL AMOUNT DIVERTED AT ANY TIME SHALL NOT EXCEED STATUTORY LIMIT OF ONE CFS FOR 70 ACRES.
- O: SUPPLEMENTAL STORAGE FROM SAME SOURCE. TOTAL GRANT IS SUM OF APPROPRIATIONS.
- P: TOTAL DIVERSION UNDER A-1853R, A-1976R, A-2077R, AND A-2726R AT THE TRI-COUNTY CANAL HEADGATE IS LIMITED TO 25 CFS.
- Q: THE NATURAL FLOW TOGETHER WITH SUPPLEMENTAL STORAGE WATER SHALL NOT EXCEED 1500 SECOND-FOOT AS A RATE OF DIVERSION.
- R: COMBINED DIVERSION FOR COOLING AT GERALD GENTLEMEN UNITS NO. 1 AND NO. 2 IS LIMITED TO 1700 CFS FROM ALL SOURCES.
- S: ADDS LANDS BUT DOES NOT INCREASE APPROPRIATION OF ORIGINAL FILING.
- T: BY STIPULATION THE LOUP RIVER PUBLIC POWER DISTRICT IS SUBSEQUENT IN PRIORITY TO A-2293 FILED BY THE MIDDLE LOUP PUBLIC POWER AND IRRIGATION DISTRICT AND A-2312 FILED BY THE NORTH LOUP PUBLIC POWER AND IRRIGATION DISTRICT.
- U: TOTAL ALLOCATION FROM MIDDLE LOUP RIVER AND OAK CREEK UNDER A-4923A AND A-4923B IS 68,120 ACRE-FEET.
- V: THIS AMOUNT LESS ANY AMOUNTS DIVERTED UNDER A-2312.
- W: TRANSBASIN DIVERSION.
- X: GLENDO CONTRACTOR.
- Y: COMBINED GALLONS PER DAY IS 7,500,000.
- *: PENDING.
- #: THIS APPROPRIATION IS FIRST APPROPRIATION UPSTREAM FROM GAGE.

WATER RIGHTS DATA
CLAIMS AND APPLICATION IN DOWNSTREAM ORDER
DIVISION NO. 1A

SOURCE LOCATION APPROPRIATOR	CARRIER	USE	GRANT IN CFS/AF	DATE OF PRIORITY	DOCKET/ APPLI. NUMBER	ANNOT.	FT. NT.
<u>GLENN SPRINGS</u> S: 3 T: 23 R: 58W SCOTTS BLUFF KUCHENBECKER & AUSTIN	GLENN CANAL	IR	.16	05/29/1933	A 2324		E
<u>SCHUPPE CREEK WEST</u> S: 3 T: 23 R: 58W SCOTTS BLUFF VERNE & CHARLENE I FITZGERALD	SCHUPPE CANAL NO. 1	IR	.01	06/17/1946	A 3917		E
<u>SCHUPPE CREEK EAST</u> S: 3 T: 23 R: 58W SCOTTS BLUFF VERNE & CHARLENE I FITZGERALD	SCHUPPE CANAL NO. 2	IR	.02	06/17/1946	A 3918		E
<u>ROGERS SPRING</u> S: 10 T: 23 R: 58W SCOTTS BLUFF BRYAN J & DONNA C HEINZ	PETSCH CANAL	IR	1.47	09/28/1960	A 9867		E
<u>NEALY SPRINGS NORTH</u> S: 11 T: 23 R: 58W SCOTTS BLUFF JAMES F & NEVA M ROGERS	NEALY CANAL	IR	.38	08/03/1934	A 2454		E
<u>NEALY SPRINGS SOUTH</u> S: 11 T: 23 R: 58W SCOTTS BLUFF MAURINE KENNEDY MAURINE KENNEDY BRYAN J & DONNA C HEINZ	PUMP PUMP PETSCH CANAL	IR IR IR	.06 1.01 .33	03/27/1933 12/01/1959 08/30/1962	A 2311 A 9777 A 10097		E E E
<u>PETSCH SPRINGS</u> S: 12 T: 23 R: 58W SCOTTS BLUFF BRYAN J & DONNA C HEINZ	PETSCH LATERAL NO. 2	IR	.23	09/28/1960	A 9866		E
<u>HUNTINGTON SPRINGS</u> S: 9 T: 20 R: 58W SCOTTS BLUFF ROBERT PRESTON	CARD CANAL	IR	1.43	12/23/1904	A 778		E
<u>GRANDSTAFF SPRING</u> S: 10 T: 23 R: 57W SCOTTS BLUFF AL KUKAS	GRANDSTAFF LATERALS	IR	.50	09/22/1960	A 9865		E
<u>FARMERS CANAL SEEP</u> S: 12 T: 23 R: 57W SCOTTS BLUFF CHERYL A FILLINGHAM	WARNER CANAL	IR	1.63	09/16/1887	A 1769	D-918	EI
<u>SPRINGS</u> S: 21 T: 22 R: 54W SCOTTS BLUFF MAURICE BRANDT	VANDEL CANAL	IR	.12	04/24/1962	A 10046		E
<u>HUFFMAN LAKE</u> S: 26 T: 21 R: 54W SCOTTS BLUFF CHARLES E BENTON	HUFFMAN CANAL	IR	1.60	03/19/1909	A 937		E
S: 25 T: 21 R: 54W SCOTTS BLUFF NEIL M GATCH	GATCH CANAL	IR	.93	08/21/1912	A 1220		E
<u>CAMP CLARK SEEP</u> S: 9 T: 20 R: 51W MORRILL ROY E O'NEAL	O'NEAL CANAL	IR	2.22	05/28/1976	A 14244		E

WATER RIGHTS DATA
CLAIMS AND APPLICATION IN DOWNSTREAM ORDER
DIVISION NO. 1A

SOURCE LOCATION APPROPRIATOR	CARRIER	USE	GRANT IN CFS/AF	DATE OF PRIORITY	DOCKET/ APPLI. NUMBER	ANNOA.	FT. .NT.
<u>DRY CREEK</u> S: 33 T: 7 R: 20W PHELPS VIVIAN VONLOH	PUMP	IR	.27	02/17/1954	A 5967		E
<u>DRY CREEK TRIB. TO</u> S: 35 T: 7 R: 20W PHELPS RUTH I SAND	PUMP	IR	.21	12/26/1962	A 10132	A-2355	DEK
RUTH I SAND	PUMP	IR	.09	01/15/1963	A 10140	A-2355	DE
RUTH I SAND	PUMP	IR	.06	01/15/1963	A 10140		E
<u>DRY CREEK</u> S: 28 T: 6 R: 19W PHELPS GLENN A JOHNSON	JOHNSON RESERVOIR	ST	10.00AF	09/01/1944	A 3760		E
<u>JOHNSON RESERVOIR</u> S: 28 T: 6 R: 19W PHELPS KERMIT JOHNSON	PUMP	SO		07/13/1965	A 10655		E
<u>DRY CREEK</u> S: 32 T: 7 R: 19W PHELPS CLINTON H & RUTH V LARSON	PUMP	IR	.14	09/11/1963	A 10240		E
S: 6 T: 6 R: 19W PHELPS FREED FARMS	FREED RESERVOIR	ST	1.70AF	09/23/1963	A 10248		E
S: 9 T: 6 R: 19W PHELPS RALPH BILLETER	PUMP	IR	.48	05/01/1962	A 10054		E
BILL R & CAROL J BILLETER	PUMP	IR	.19	09/08/1960	A 9861		E
<u>ELDRED LAKE</u> S: 16 T: 21 R: 45W GARDEN UNITED STATES FISH & WILDLIFE SERVICE	ELDRED DIVERSION	FW	13.00	05/17/1985	A 16382		E
<u>NORTH PLATTE RIVER</u> S: 24 T: 29 R: 84W WYOMING BUREAU OF RECLAMATION	PATHFINDER RESERVOIR	IS	1016000.00AF	09/19/1904	A 768		
S: 11 T: 26 R: 65W WYOMING PATHFINDER IRRIGATION DISTRICT	INTERSTATE CANAL	IR	1572.00	09/19/1904	A 768		K
<u>PATHFINDER RESERVOIR</u> S: 11 T: 26 R: 65W WYOMING PATHFINDER IRRIGATION DISTRICT	INTERSTATE CANAL	SI		09/19/1904	A 768	A-768	K
<u>NORTH PLATTE RIVER</u> S: 11 T: 26 R: 65W WYOMING GERING & FORT LARAMIE IRRIG DIST	FORT LARAMIE CANAL	IR	780.60	09/19/1904	A 768		
<u>PATHFINDER RESERVOIR</u> S: 11 T: 26 R: 65W WYOMING GERING & FORT LARAMIE IRRIG DIST	FORT LARAMIE CANAL	SI		09/19/1904	A 768	A-768	
<u>NORTH PLATTE RIVER</u> S: 10 T: 23 R: 60W WYOMING MITCHELL IRRIGATION DISTRICT	MITCHELL CANAL	IR	194.29	06/20/1890	D 1052		X
GERING IRRIGATION DISTRICT	GERING CANAL	IR	15.87	03/15/1897	A 365		
GERING IRRIGATION DISTRICT	MITCHELL CANAL	IR	193.00	03/15/1897	A 365	R P-270	X

DEPARTMENT OF WATER RESOURCES

WATER RIGHTS DATA
CLAIMS AND APPLICATION IN DOWNSTREAM ORDER
DIVISION NO. 1A

SOURCE LOCATION APPROPRIATOR	CARRIER	USE	GRANT IN CFS/AF	DATE OF PRIORITY	DOCKET/ APPLI. NUMBER	ANNOA.	FT. NT.
<u>PATHFINDER RESERVOIR</u>							
S: 10 T: 23 R: 60W WYOMING GERING IRRIGATION DISTRICT	GERING CANAL	SI		09/19/1904	A 768	A-365	
<u>NORTH PLATTE RIVER, TRIB TO</u>							
S: 3 T: 23 R: 58W SCOTTS BLUFF GLENN O & CHRISTINA ABRAHAM DONALD W CHILDS	PUMP CHILDS RESERVOIR	IR ST	.14 3.62AF	09/14/1966 08/24/1964	A 10951 A 10427		
<u>NORTH PLATTE RIVER</u>							
S: 10 T: 23 R: 58W SCOTTS BLUFF FARMERS IRRIGATION DISTRICT	TRI-STATE CANAL	IR	860.18	09/16/1887	D 918		K
FARMERS IRRIGATION DISTRICT	TRI-STATE CANAL	IR	591.05	04/14/1902	A 660		K
NORTHPORT IRRIGATION DISTRICT	TRI-STATE/NORTHPORT CANAL	IR	230.07	09/19/1904	A 768 R	P-414	
<u>PATHFINDER RESERVOIR</u>							
S: 10 T: 23 R: 58W SCOTTS BLUFF NORTHPORT IRRIGATION DISTRICT	TRI-STATE CANAL	SI		09/19/1904	A 768	A-768R	
FARMERS IRRIGATION DISTRICT	TRI-STATE CANAL	SI		09/19/1904	A 768	D-918	K
FARMERS IRRIGATION DISTRICT	TRI-STATE CANAL	SI		09/19/1904	A 768	A-660	K
<u>NORTH PLATTE RIVER</u>							
S: 13 T: 23 R: 58W SCOTTS BLUFF FARMERS IRRIGATION DISTRICT	RAMSHORN CANAL	IR	3.07	09/16/1887	D 918 R	P-NONE	
RAMSHORN IRRIGATION DISTRICT	RAMSHORN CANAL	IR	45.71	03/20/1893	D 945		
<u>HORSE CREEK</u>							
S: 33 T: 23 R: 58W SCOTTS BLUFF HORT FARMS INC	STATE LINE CANAL	IR	3.07	09/10/1897	A 407		
HORT FARMS INC	STATE LINE CANAL	IR	2.00	04/21/1910	A 994		H
<u>KIOWA CREEK</u>							
S: 2 T: 22 R: 58W SCOTTS BLUFF DORA L RENTERIA	PUMP	IR	.06	11/29/1907	A 880 R	P-332	
<u>OWL CREEK</u>							
S: 16 T: 22 R: 57W SCOTTS BLUFF CARL E & MARY L STRATTON	PUMP	IR	1.30	06/26/1974	A 13052		
CARL E & MARY L STRATTON	STRATTON RESERVOIR	ST	15.00AF	12/11/1974	A 13309		
<u>STRATTON RESERVOIR</u>							
S: 16 T: 22 R: 57W SCOTTS BLUFF CARL E & MARY L STRATTON	PUMP	SI		12/11/1974	A 13310	A-13052	
<u>OWL CREEK</u>							
S: 7 T: 22 R: 57W SCOTTS BLUFF GERING & FORT LARAMIE IRRIG DIST	PUMP	IR	.79	09/17/1897	A 411 R	P-418&419	
GERING & FORT LARAMIE IRRIG DIST	PUMP	IR	1.14	10/10/1904	A 770 R	P-420&421	
GERING & FORT LARAMIE IRRIG DIST	PUMP	IR	1.14	11/29/1907	A 879 R	P-422	
GERING & FORT LARAMIE IRRIG DIST	PUMP	IR	.57	11/29/1907	A 861 R	P-423&424 #	
<u>SHEEP CREEK</u>							
S: 36 T: 27 R: 58W SIOUX CARPENTER RANCH LTD	NEBRASKA RES. CANAL	IR	.57	05/18/1907	A 859		K

WATER RIGHTS DATA
CLAIMS AND APPLICATION IN DOWNSTREAM ORDER
DIVISION NO. 1A

SOURCE LOCATION APPROPRIATOR	CARRIER	USE	GRANT IN CFS/AF	DATE OF PRIORITY	DOCKET/ APPLI. NUMBER	ANNOA.	FT. NT.
SHEEP CREEK							
S: 36 T: 27 R: 58W SIOUX CARPENTER RANCH LTD	HORSE CAMP RES. DITCH	IR	.43	01/20/1908	A 885		
S: 1 T: 26 R: 58W SIOUX CARPENTER RANCH LTD	WEST FORK CANAL	IR	5.14	09/21/1907	A 871		H
S: 10 T: 24 R: 58W SIOUX MIDDLESWARTH HEREFORD RANCH	LITTLE MOON CANAL	IR	1.00	03/23/1904	A 745		H
S: 8 T: 23 R: 57W SCOTTS BLUFF SHEEP CREEK LATERAL COMPANY	SHEEP CREEK LATERAL	IR	4.57	09/16/1887	A 1176	D-918	I
S: 17 T: 23 R: 57W SCOTTS BLUFF SHEEP CREEK LATERAL COMPANY	SHEEP CREEK LATERAL	IR	.93	09/16/1887	A 1398	D-918	I
SHEEP CREEK LATERAL COMPANY	SHEEP CREEK LATERAL	JR	.10	02/26/1912	A 1176	D-918	I
SHEEP CREEK LATERAL COMPANY	SHEEP CREEK LATERAL	IR	.29	02/20/1915	A 1403		#
NORTH PLATTE RIVER							
S: 27 T: 23 R: 57W SCOTTS BLUFF ENTERPRISE IRRIGATION DISTRICT	ENTERPRISE CANAL	IR	138.68	03/28/1889	D 920		X
NORTH PLATTE RIVER, TRIB. TO							
S: 10 T: 22 R: 57W SCOTTS BLUFF KIOWA LAND & LIVESTOCK CO	LIPPINCOTT RESERVOIR	ST	16.30AF	06/01/1970	A 11951		
AKERS OR NELSON DRAIN							
S: 13 T: 23 R: 57W SCOTTS BLUFF ENTERPRISE IRRIGATION DISTRICT	ENTERPRISE CANAL	IR	10.00	03/28/1889	A 1290	D-920	I
TOOHEY DRAIN							
S: 20 T: 23 R: 56W SCOTTS BLUFF CLARENCE L FANNING	PUMP	IR	1.48	03/28/1889	A 2413	D-920	I
SPOTTED TAIL CREEK - DRY							
S: 16 T: 23 R: 56W SCOTTS BLUFF WILLIAM K YOUNG	ROBERTS CANAL	IR	.46	09/16/1887	D 918	P-195	I
S: 20 T: 23 R: 56W SCOTTS BLUFF FRANK (MRS) HRASKY	ROBERTS CANAL	IR	1.28	09/16/1887	A 1241	D-918	I
S: 20 T: 23 R: 56W SCOTTS BLUFF ENTERPRISE IRRIGATION DISTRICT	DRY SPOTTED TAIL CREEK LATERAL	IR	.00	03/28/1889	D 920	P-236	I
WESTERN SUGAR COMPANY (THE)	MITCHELL FACTORY	MF	15.00	03/24/1930	A 1582		#
SPOTTED TAIL CREEK - WET							
S: 26 T: 24 R: 56W SIOUX HELEN M GILL ET AL	STEWART-BROWN CANAL	IR	1.59	03/02/1904	A 743		
HELEN M GILL ET AL	STEWART-BROWN CANAL	IR	2.28	03/17/1911	A 1072		#
S: 22 T: 23 R: 56W SCOTTS BLUFF ENTERPRISE IRRIGATION DISTRICT	ENTERPRISE CANAL	IR	.00	03/28/1889	D 920	P-235	I
S: 27 T: 23 R: 56W SCOTTS BLUFF THOMAS H YOUNG	SPRING CREEK RESERVOIR	MF	160.00AF	02/06/1922	A 1642		#
TUB SPRINGS							
S: 33 T: 23 R: 55W SCOTTS BLUFF ENTERPRISE IRRIGATION DISTRICT	ENTERPRISE CANAL	IR	.00	03/28/1889	D 920	P-234	I

DEPARTMENT OF WATER RESOURCES

WATER RIGHTS DATA
CLAIMS AND APPLICATION IN DOWNSTREAM ORDER
DIVISION NO. 1A

SOURCE LOCATION APPROPRIATOR	CARRIER	USE	GRANT IN CFS/AF	DATE OF PRIORITY	DOCKET/ APPLI. NUMBER	ANNOA.	FT. NT.
NORTH PLATTE RIVER							
S: 17 T: 22 R: 55W SCOTTS BLUFF WINTERS CREEK CANAL COMPANY	WINTERS CREEK CANAL	IR	124.29	10/18/1888	D 952		
S: 27 T: 22 R: 55W SCOTTS BLUFF CENTRAL IRRIGATION DISTRICT	CENTRAL CANAL	IR	36.00	06/23/1890	D 926		
PATHFINDER RESERVOIR							
S: 27 T: 22 R: 55W SCOTTS BLUFF CENTRAL IRRIGATION DISTRICT	CENTRAL CANAL	SI		09/19/1904	A 768	D-926	
NORTH PLATTE RIVER							
S: 26 T: 22 R: 55W SCOTTS BLUFF WESTERN SUGAR COMPANY (THE)	GERING FACTORY	MF	15.00	11/15/1928	A 2150	A-2054	I
S: 36 T: 22 R: 55W SCOTTS BLUFF WESTERN SUGAR COMPANY (THE)	GERING FACTORY	MF	15.00	11/15/1928	A 2054		
WINTERS CREEK							
S: 3 T: 22 R: 54W SCOTTS BLUFF FAY E SEIP ET AL	BOUTON CANAL	IR	1.00	08/17/1889	D 923		H
S: 8 T: 22 R: 54W SCOTTS BLUFF ENTERPRISE IRRIGATION DISTRICT	WINTERS CREEK LATERAL	IR	2.43	03/28/1889	A 2409	D-920	I
S: 19 T: 22 R: 54W SCOTTS BLUFF WINTERS CREEK CANAL COMPANY	WINTERS CREEK CANAL	IR	70.00	10/18/1888	A 1446	D-952	I#
S: 31 T: 22 R: 54W SCOTTS BLUFF WESTERN SUGAR COMPANY (THE)	WINTERSBLUFF FACTORY	MF	15.00	10/04/1920	A 1592		
S: 31 T: 22 R: 54W SCOTTS BLUFF WESTERN SUGAR COMPANY (THE)	GERING FACTORY	MF	.00	11/15/1928	A 2054	P-216	I#
NORTH PLATTE RIVER							
S: 32 T: 22 R: 54W SCOTTS BLUFF MINATARE MUTUAL CANAL & IRRIG COMPANY	MINATARE CANAL	IR	249.43	01/14/1888	D 919		
GERING DRAIN, TRIB. TO							
S: 9 T: 21 R: 56W SCOTTS BLUFF NORTH PLATTE NRD	GERING VALLEY RESERVOIR G-UPPER	ST	21.00AF	08/26/1965	A 10683		
S: 10 T: 21 R: 56W SCOTTS BLUFF NORTH PLATTE NRD	GERING VALLEY RESERVOIR G-LOWER	ST	20.35AF	07/18/1969	A 11752		
S: 3 T: 20 R: 55W SCOTTS BLUFF NORTH PLATTE NRD	GERING VALLEY RESERVOIR A	ST	62.38AF	03/15/1966	A 10799		
GOOSENECK CREEK							
S: 21 T: 21 R: 54W SCOTTS BLUFF PAUL JERGER	PUMP	IR	.50	10/26/1956	A 8936		
S: 21 T: 21 R: 54W SCOTTS BLUFF NORTH PLATTE NRD	EAST GERING DRAIN RES.	ST	5.40AF	11/14/1977	A 15141		#
NORTH PLATTE RIVER							
S: 4 T: 21 R: 54W SCOTTS BLUFF STEAMBOAT IRRIGATION DISTRICT	STEAMBOAT CANAL	IR	8.27	10/22/1895	A 186		
S: 3 T: 21 R: 54W SCOTTS BLUFF CASTLE ROCK IRRIGATION DISTRICT	CASTLE ROCK CANAL	IR	82.57	04/18/1889	D 921		

WATER RIGHTS DATA
CLAIMS AND APPLICATION IN DOWNSTREAM ORDER
DIVISION NO. 1A

SOURCE LOCATION APPROPRIATOR	CARRIER	USE	GRANT IN CFS/AF	DATE OF PRIORITY	DOCKET/ APPL. NUMBER	ANNOA. R	FT. NT.
<u>NORTH PLATTE RIVER</u>							
S: 3 T: 21 R: 54W SCOTTS BLUFF STEAMBOAT IRRIGATION DISTRICT	CASTLE ROCK CANAL	IR	6.73	10/22/1895	A 186 R	P-255&309	
STEAMBOAT IRRIGATION DISTRICT	CASTLE ROCK CANAL	IR	.86	07/22/1896	A 350 R	P-255&309 #	
<u>NORTH PLATTE RIVER, TRIB. TO</u>							
S: 19 T: 20 R: 54W BANNER GAME & PARKS COMMISSION	BUFFALO CREEK WILDLIFE MANAGEMENT AREA FISH POND	ST	87.10AF	03/11/1986	A 16476		
<u>NORTH PLATTE RIVER</u>							
S: 18 T: 21 R: 53W SCOTTS BLUFF NINE MILE IRRIGATION DISTRICT	NINE MILE CANAL	IR	200.00	12/06/1893	D 925		
<u>MUDDY CREEK</u>							
S: 27 T: 20 R: 54W BANNER DARRELL J & CAROL E ROBERTS	DARRELL J ROBERTS RES.	ST	13.80AF	03/03/1978	A 15194		
<u>TAYLOR DRAIN</u>							
S: 3 T: 21 R: 53W SCOTTS BLUFF ROY & DELORES PFENNING	PUMP	IR	1.09	01/14/1888	A 2502	D-919	I
<u>MINATARE DRAIN</u>							
S: 3 T: 21 R: 53W SCOTTS BLUFF COLOSSAL CATTLE COMPANY	MINATARE DRAIN LATERAL	IR	1.56	01/14/1888	D 919	P-245	I
COLOSSAL CATTLE COMPANY	MINATARE DRAIN LATERAL	IR	2.60	01/14/1888	D 919 R	P-265	I
<u>NINE MILE DRAIN</u>							
S: 10 T: 21 R: 53W SCOTTS BLUFF NINE MILE IRRIGATION DISTRICT	NINE MILE CANAL	IR	79.00	12/06/1893	A 1431	D-925	I#
<u>NORTH PLATTE RIVER</u>							
S: 25 T: 21 R: 53W SCOTTS BLUFF SHORT LINE IRRIGATION DISTRICT	SHORT LINE CANAL	IR	65.57	05/01/1893	D 946		
<u>NORTH PLATTE RIVER, TRIB. TO</u>							
S: 28 T: 20 R: 53W BANNER NELLIE HUFFMAN TRUST	HUFFMAN-GRIMM RESERVOIR	ST	14.80AF	10/28/1963	A 10255		
<u>NORTH PLATTE RIVER</u>							
S: 1 T: 20 R: 53W SCOTTS BLUFF CHIMNEY ROCK IRRIGATION DISTRICT	CHIMNEY ROCK CANAL	IR	60.00	12/03/1890	D 844		
CHIMNEY ROCK IRRIGATION DISTRICT	CHIMNEY ROCK CANAL	IR	.00	12/03/1890	D 1031	D-844	S
<u>PATH UNDER RESERVOIR</u>							
S: 1 T: 20 R: 53W SCOTTS BLUFF CHIMNEY ROCK IRRIGATION DISTRICT	CHIMNEY ROCK CANAL	SI		09/19/1904	A 768	D-844	
CHIMNEY ROCK IRRIGATION DISTRICT	CHIMNEY ROCK CANAL	SI		09/19/1904	A 768	D-1031	
<u>NORTH PLATTE RIVER</u>							
S: 6 T: 20 R: 52W MORRILL HAROLD PARRIOTT	LIEBHARDT LATERAL	IR	2.92	03/01/1916	A 1448		
S: 1 T: 20 R: 53W SCOTTS BLUFF CHIMNEY ROCK IRRIGATION DISTRICT	CHIMNEY ROCK CANAL	IR	.67	02/02/1931	A 2190		

DEPARTMENT OF WATER RESOURCES

WATER RIGHTS DATA
CLAIMS AND APPLICATION IN DOWNSTREAM ORDER
DIVISION NO. 1A

SOURCE LOCATION APPROPRIATOR	CARRIER	USE	GRANT IN CFS/AF	DATE OF PRIORITY	DOCKET/ APPLI. NUMBER	ANNOA.	FT. NT.
<u>NORTH PLATTE RIVER, TRIB. TO</u> S: 18 T: 21 R: 52W SCOTTS BLUFF DALE W ZEMANEK	ZEMANEK RESERVOIR	ST	1.39AF	04/04/1963	A 10167		
<u>NORTH PLATTE RIVER</u> S: 5 T: 20 R: 52W MORRILL ALLIANCE IRRIGATION DISTRICT	ALLIANCE CANAL	IR	97.78	12/26/1892	D 874		
ALLIANCE IRRIGATION DISTRICT	ALLIANCE CANAL	IR	.00	12/26/1892	D 1035	D-874	KX
MARY E DOBSON	ALLIANCE CANAL	IR	3.14	02/28/1912	A 1181		H
<u>BAYARD SUGAR FACTORY DRAIN</u> S: 5 T: 20 R: 52W MORRILL ALLIANCE IRRIGATION DISTRICT	ALLIANCE CANAL	IR	35.90	12/26/1892	A 1776	D-874	I
<u>HOTH DRAIN</u> S: 28 T: 21 R: 52W MORRILL TIMOTHY L & SANDRA M STRICKER	O'HALLOREN CANAL	IR	1.07	09/16/1887	A 1473	D-918	I
S: 34 T: 21 R: 52W MORRILL WESTERN SUGAR COMPANY (THE)	BAYARD FACTORY	MF	15.00	10/04/1920	A 1593		#
<u>FAWCUS SPRINGS</u> S: 24 T: 20 R: 52W MORRILL FAWCUS SPRINGS IRRIGATION DISTRICT	OLIVER CANAL	IR	2.71	04/17/1933	A 2317		
<u>NORTH PLATTE RIVER</u> S: 18 T: 20 R: 51W MORRILL BRIDGEPORT IRRIGATION DISTRICT	BELMONT CANAL	IR	265.98	12/19/1889	D 828		KX
EMPIRE CANAL COMPANY	EMPIRE CANAL	IR	28.57	06/25/1891	D 858		
EMPIRE CANAL COMPANY	EMPIRE CANAL	IR	1.00	07/20/1907	A 866		
<u>RED WILLOW CREEK, TRIB. TO</u> S: 1 T: 21 R: 51W MORRILL DAVID LOOMIS	LOOMIS RESERVOIR	ST	16.70AF	09/24/1969	A 11804		
<u>WEST WATER CREEK</u> S: 29 T: 22 R: 51W MORRILL MORRILL COUNTY BOARD	WEST WATER CREEK RES.	ST	45.50AF	08/25/1975	A 13760		
<u>RED WILLOW CREEK</u> S: 32 T: 21 R: 51W MORRILL CLINTON L BELDEN	PUMP	IR	1.03	12/06/1893	D 925	P-262	I
S: 6 T: 20 R: 51W MORRILL ALLIANCE IRRIGATION DISTRICT	ALLIANCE CANAL	IR	60.00	12/26/1892	A 1429	D-874	I
S: 12 T: 20 R: 52W MORRILL GARY'S IMPLEMENT	ALLIANCE CANAL	IR	2.00	02/28/1912	A 1432		
S: 6 T: 20 R: 51W MORRILL MARY E DOBSON	ALLIANCE CANAL - DOBSON CANAL	IR	.57	11/03/1915	A 1436		H
<u>WILDHORSE CREEK, WEST</u> S: 3 T: 21 R: 52W MORRILL NORTH PLATTE NRD	WILDHORSE RESERVOIR 14-A	ST	440.00AF	06/07/1967	A 11164		#

REPORT OF THE

WATER RIGHTS DATA
CLAIMS AND APPLICATION IN DOWNSTREAM ORDER
DIVISION NO. 1A

SOURCE LOCATION APPROPRIATOR	CARRIER	USE	GRANT IN CFS/AF	DATE OF PRIORITY	DOCKET/ APPLI. NUMBER	ANNOA.	FT. NT.
<u>INDIAN CREEK TRIB. TO</u> S: 8 T: 20 R: 50W MORRILL FLOYD L STERKEL	HALL RESERVOIR	ST	13.10AF	06/22/1970	A 11979		
<u>NORTH PLATTE RIVER</u> S: 29 T: 20 R: 50W MORRILL BROWNS CREEK IRRIGATION DISTRICT	BROWNS CREEK CANAL	IR	188.71	01/20/1892	D 857	D-857	S
<u>BROWNS CREEK IRRIGATION DISTRICT</u> BROWNS CREEK IRRIGATION DISTRICT	BROWNS CREEK CANAL	IR	.00	01/20/1892	D 1033		
<u>PATHFINDER RESERVOIR</u> S: 29 T: 20 R: 50W MORRILL BROWNS CREEK IRRIGATION DISTRICT	BROWNS CREEK CANAL	SI		09/19/1904	A 768	D-857	
<u>BROWNS CREEK IRRIGATION DISTRICT</u> BROWNS CREEK IRRIGATION DISTRICT	BROWNS CREEK CANAL	SI		09/19/1904	A 768	D-1033	#
<u>GEBAUER LAKE</u> S: 28 T: 20 R: 50W MORRILL DAVIS & GEBAUER	GEBAUER CANAL	IR	.80	04/25/1930	A 2138		
<u>NORTH PLATTE RIVER</u> S: 34 T: 20 R: 50W MORRILL SHIRLEY L RODGERS	PUMP	IR	.19	07/14/1982	A 16128		
<u>ANDERSON SEEP</u> S: 26 T: 20 R: 51W MORRILL M G CLARKE	GORDON CANAL	IR	2.07	06/25/1891	A 2248	D-858	I
<u>WILLOW CREEK TRIB. TO</u> S: 26 T: 18 R: 57W BANNER EDWARD F BRAUER	BRAUER RESERVOIR	ST	99.00AF	01/22/1954	A 5889		
S: 18 T: 18 R: 56W BANNER CHARLES I ANDERSON	ANDERSON GROUP RESERVOIR	ST	31.60AF	08/15/1968	A 11544		
S: 9 T: 18 R: 56W BANNER ALICE B CROSS	CROSS GROUP RESERVOIR	ST	75.90AF	04/08/1966	A 10826		
<u>PUMPKINSEED CREEK</u> S: 2 T: 19 R: 56W BANNER HENDERSON BROS ET AL	PETERS CANAL	IR	1.14	07/01/1902	D 913		K
S: 7 T: 19 R: 55W BANNER HAROLD GIFFORD	SCOTT RESERVOIR	IS	1.31	06/24/1903	A 711		
<u>SCOTT RESERVOIR</u> S: 7 T: 19 R: 55W BANNER HAROLD GIFFORD	SCOTT CANAL	SI		06/24/1903	A 711	A-711	
<u>PUMPKINSEED CREEK</u> S: 7 T: 19 R: 55W BANNER ILER OLSEN ET AL	LOGAN CANAL	IR	4.00	07/16/1890	D 902		
<u>PUMPKINSEED CREEK TRIB. TO</u> S: 7 T: 18 R: 55W BANNER NORTH PLATTE NRD	LOVER'S LEAP RESERVOIR	ST	155.00AF	10/27/1983	A 16250		
S: 9 T: 18 R: 55W BANNER DOWNER BROTHERS	DOWNER BROS. RESERVOIR	ST	30.00AF	12/06/1955	A 8278		

DEPARTMENT OF WATER RESOURCES

WATER RIGHTS DATA
CLAIMS AND APPLICATION IN DOWNSTREAM ORDER
DIVISION NO. 1A

SOURCE LOCATION APPROPRIATOR	CARRIER	USE	GRANT IN CFS/AF	DATE OF PRIORITY	DOCKET/ APPLI. NUMBER	ANNOA. FT. NT.
<u>PUMPKINSEED CREEK</u>						
S: 2 T: 19 R: 55W BANNER M MARIE GIFFORD ET AL	AIRDALE RESERVOIR NO. 1	ST	80.00AF	03/28/1951	A 4831	
S: 1 T: 19 R: 55W BANNER M MARIE GIFFORD ET AL	AIRDALE RESERVOIR NO. 3	ST	31.00AF	03/28/1951	A 4832	
S: 6 T: 19 R: 54W BANNER BUFORD CARTER	PUMPS	IR	5.52	01/24/1903	A 698 R	P-292
BUFORD CARTER	PUMPS	IR	3.22	01/24/1903	A 699 R	P-293
BUFORD CARTER	PUMPS	IR	1.48	10/26/1911	A 1133 R	P-294
<u>AIRDALE RESERVOIR NO. 1</u>						
S: 6 T: 19 R: 54W BANNER BUFORD CARTER	PUMPS	SO		03/28/1951	A 4980	
BUFORD CARTER	PUMPS	SI		03/28/1951	A 4980	A-698R
BUFORD CARTER	PUMPS	SI		03/28/1951	A 4980	A-699R
BUFORD CARTER	PUMPS	SI		03/28/1951	A 4980	A-1133R
BUFORD CARTER	PUMPS	SI		03/28/1951	A 4980	A-1380R
<u>AIRDALE RESERVOIR NO. 3</u>						
S: 6 T: 19 R: 54W BANNER BUFORD CARTER	PUMPS	SO		03/28/1951	A 4981	
BUFORD CARTER	PUMPS	SI		03/28/1951	A 4981	A-698R
BUFORD CARTER	PUMPS	SI		03/28/1951	A 4981	A-699R
BUFORD CARTER	PUMPS	SI		03/28/1951	A 4981	A-1133R
BUFORD CARTER	PUMPS	SI		03/28/1951	A 4981	A-1380R
<u>PUMPKINSEED CREEK</u>						
S: 5 T: 19 R: 54W BANNER BUFORD CARTER	PUMP	IR	.51	09/04/1914	A 1380 R	P-295
BUFORD CARTER	WRIGHT CANAL	IR	1.41	01/08/1946	A 3864	
S: 9 T: 19 R: 54W BANNER BUFORD CARTER	PUMP	IR	9.76	03/10/1949	A 4448	
BUFORD CARTER	RODGERS CANAL	IR	1.80	10/23/1944	A 3777	
BUFORD CARTER	RODGERS CANAL	IR	.26	01/08/1946	A 3863	
S: 18 T: 19 R: 53W BANNER DARNALL RANCH, INC	PUMP	IR	.82	11/06/1945	A 3859	
<u>BIG HORN CREEK</u>						
S: 25 T: 19 R: 54W BANNER CHARLES A & BARBARA J MUHR	BIG HORN CANAL	IR	1.03	01/24/1947	A 4027	
CHARLES A & BARBARA J MUHR	MUHR RESERVOIR	ST	38.00AF	11/02/1954	A 6803	
<u>MUHR RESERVOIR</u>						
S: 25 T: 19 R: 54W BANNER CHARLES A & BARBARA J MUHR	BIG HORN CANAL	SI		11/02/1954	A 9632	A-4027
<u>PUMPKINSEED CREEK, TRIB. TO</u>						
S: 17 T: 19 R: 53W BANNER GEORGE H BROWN	BROWN RESERVOIR	ST	30.00AF	11/08/1950	A 4763	

WATER RIGHTS DATA
CLAIMS AND APPLICATION IN DOWNSTREAM ORDER
DIVISION NO. 1A

SOURCE LOCATION APPROPRIATOR	CARRIER	USE	GRANT IN CFS/AF	DATE OF PRIORITY	DOCKET/ APPLI. NUMBER	ANNOA.	FT. NT.
BROWN RESERVOIR							
S: 17 T: 19 R: 53W BANNER GEORGE H BROWN	BROWN CANAL	SO		11/08/1950	A 4878		
PUMPKINSEED CREEK, TRIB. TO							
S: 21 T: 19 R: 53W BANNER GARY A DARNALL	DARNALL FISH POND	ST	4.20AF	07/12/1976	A 14315		
HACKBERRY CREEK, TRIB. TO							
S: 22 T: 18 R: 53W BANNER KLAYTON D JOHNSON	JOHNSON'S POND	ST	9.60AF	08/20/1969	A 11772		
PUMPKINSEED CREEK							
S: 23 T: 19 R: 53W BANNER HENRY L OLSEN	PUMP	IR	1.02	06/03/1968	A 11439		K
ETHEL THURMAN	PUMP	IR	1.77	08/06/1968	A 11526		
S: 25 T: 19 R: 53W BANNER DARNALL RANCH, INC	PUMP	IR	1.68	12/20/1929	A 2117		
S: 30 T: 19 R: 52W MORRILL NORVAL L NIELSEN	NIELSEN CANAL	IR	2.57	11/16/1954	A 6811		
NORVAL L NIELSEN	NIELSEN CANAL	IR	1.60	12/21/1956	A 9051		
LAWRENCE FORK, TRIB. TO							
S: 2 T: 16 R: 55W KIMBALL D & B RANCH	D & B RANCH RESERVOIR	ST	25.05AF	10/06/1978	A 15347		
LAWRENCE FORK							
S: 21 T: 18 R: 52W MORRILL SCHULER-OLSON RANCHES, INC	RANDAL CANAL	IR	2.40	05/15/1911	A 1100		
S: 11 T: 18 R: 52W MORRILL ROBERT P NELSON	SPRING BRANCH CANAL	IR	1.00	10/23/1891	D 862 R P-372		
ROBERT P NELSON	SPRING BRANCH CANAL	IR	.50	05/01/1893	D 893 R P-373		
ROBERT P NELSON	SPRING BRANCH CANAL	IR	.23	05/27/1902	A 669 R P-374		K
THOMAS R VARAH	NIEHUS CANAL	IR	.22	03/23/1900	A 550		
THOMAS R VARAH	PUMP	IR	.64	03/23/1900	A 550 R P-392		
PUMPKINSEED CREEK							
S: 26 T: 19 R: 51W MORRILL EILER S NIELSEN	SMITH-WHEELER SOUTH CANAL	IR	1.57	10/16/1890	D 842A		
EILER S NIELSEN	SMITH-WHEELER NORTH CANAL	IR	.71	06/01/1896	D 842B		
MIDDLE CREEK							
S: 33 T: 18 R: 51W MORRILL MICHAEL & JENNIFER LUND	UPPER CANAL	IR	.56	10/19/1936	A 2646		
S: 28 T: 18 R: 51W MORRILL MICHAEL & JENNIFER LUND	LOWER CANAL	IR	.85	10/19/1936	A 2646		
PUMPKINSEED CREEK							
S: 30 T: 19 R: 50W MORRILL COURT HOUSE ROCK COMPANY	COURT HOUSE ROCK CANAL	IR	19.12	10/06/1890	D 840		K
ALTA HERBRICK	COURT HOUSE ROCK CANAL	IR	.43	02/28/1907	A 851 R P-123		
LEONARD REUTER	COURT HOUSE ROCK CANAL	IR	.08	04/11/1933	A 2315		

DEPARTMENT OF WATER RESOURCES

WATER RIGHTS DATA
CLAIMS AND APPLICATION IN DOWNSTREAM ORDER
DIVISION NO. 1A

SOURCE LOCATION APPROPRIATOR	CARRIER	USE	GRANT IN CFS/AF	DATE OF PRIORITY	DOCKET/ APPL. NUMBER	ANNOA. NT.	FT. NT.
<u>PUMPKINSEED CREEK</u>							
S: 29 T: 19 R: 50W MORRILL LEONARD REUTER	PUMP	IR	.20	06/03/1950	A 4689		
S: 27 T: 19 R: 50W MORRILL JOHN FAESSLER	LAST CHANCE CANAL	IR	6.32	04/12/1894	D 883		
<u>GREENWOOD CREEK</u>							
S: 33 T: 18 R: 50W MORRILL GREENWOOD RANCH, INC	NELSON CANAL	IR	3.00	04/01/1892	D 845		
<u>SCHUETZ SPRINGS</u>							
S: 28 T: 18 R: 50W MORRILL LOIS E HEIZER	SCHUETZ CANAL	IR	.21	05/10/1892	D 881		
<u>GREENWOOD CREEK</u>							
S: 28 T: 18 R: 50W MORRILL VIRGIL E BOYD	TRINNIER CANAL	IR	6.29	04/06/1891	D 849		
S: 28 T: 18 R: 50W MORRILL VIRGIL E BOYD	TRINNIER CANAL	IR	1.65	08/18/1919	A 1551		
<u>GREENWOOD CREEK, TRIB. TO</u>							
S: 20 T: 18 R: 50W MORRILL FRANK OGARD	LAKE OGARD	ST	18.60AF	07/21/1978	A 15300		
<u>GREENWOOD CREEK</u>							
S: 28 T: 18 R: 50W MORRILL VIRGIL E BOYD	BOYD RESERVOIR	ST	.79AF	07/01/1971	A 12310		
S: 15 T: 18 R: 50W MORRILL CORMAN RANCHES & FARMS, INC	CAPRON CANAL	IR	2.00	01/01/1893	D 890		
S: 3 T: 18 R: 50W MORRILL CORMAN RANCHES & FARMS, INC	CAPRON CANAL	IR	.31	07/24/1957	A 9536		
S: 3 T: 18 R: 50W MORRILL CORMAN RANCHES & FARMS, INC	MEGLEMRE CANAL	IR	.57	05/06/1896	A 294		
S: 3 T: 18 R: 50W MORRILL CORMAN RANCHES & FARMS, INC	MEGLEMRE CANAL	IR	1.14	03/11/1907	A 853		
S: 3 T: 18 R: 50W MORRILL CORMAN RANCHES & FARMS, INC	MEGLEMRE CANAL	IR	.57	07/24/1957	A 9537		
<u>PUMPKINSEED CREEK</u>							
S: 23 T: 19 R: 50W MORRILL HENRY HASS & SONS, INC	MEREDITH-AMMER CANAL	IR	4.80	02/20/1893	D 876		K
S: 23 T: 19 R: 50W MORRILL HENRY HASS & SONS, INC	HASS RESERVOIR	ST	29.40AF	04/07/1981	A 15831		#
<u>NORTH PLATE RIVER</u>							
S: 24 T: 19 R: 49W MORRILL BEERLINE CANAL COMPANY	BEERLINE CANAL	IR	30.00	10/13/1894	D 887		
<u>PATHINDER RESERVOIR</u>							
S: 24 T: 19 R: 49W MORRILL BEERLINE CANAL COMPANY	BEERLINE CANAL	SI		09/19/1904	A 768	D-887	
<u>DUGOUT CREEK, LOWER</u>							
S: 4 T: 19 R: 48W MORRILL BOB E HECHT	COOPER CANAL	IR	.86	08/15/1892	D 872		
S: 4 T: 19 R: 48W MORRILL BOB E HECHT	HAGARTY CANAL	IR	1.00	10/26/1912	A 1238		
S: 4 T: 19 R: 48W MORRILL BOB E HECHT	KLONDYKE RESERVOIR	ST	33.50AF	07/11/1919	A 1547		
S: 4 T: 19 R: 48W MORRILL BOB E HECHT	HAGERTY CANAL	IR	.29	05/28/1948	A 4274		

WATER RIGHTS DATA
CLAIMS AND APPLICATION IN DOWNSTREAM ORDER
DIVISION NO. 1A

SOURCE LOCATION APPROPRIATOR	CARRIER	USE	GRANT IN CFS/AF	DATE OF PRIORITY	DOCKET/ APPLI. NUMBER	ANNOTA.	FT. NT.
<u>DEEP HOLES CREEK</u>							
S: 31 T: 18 R: 49W MORRILL CHARLES W CAPE	PUMP	IR	.33	02/19/1976	A 14042		
S: 10 T: 18 R: 49W MORRILL KAYO D & CAROL J CAPE	PUMP	IR	3.27	02/19/1968	A 11339		
<u>CEDAR CREEK, WEST FORK</u>							
S: 28 T: 18 R: 48W MORRILL DAVID L HARVEY	ARROWHEAD RESERVOIR	ST	19.80AF	12/22/1977	A 15153		
BATTERMAN & SONS, LTD	NELSON-RADCLIFF CANAL	IR	2.77	06/01/1882	D 1034A		
<u>CEDAR CREEK, SOUTH FORK</u>							
S: 34 T: 18 R: 48W MORRILL BATTERMAN & SONS, LTD	RADCLIFF CANAL NO. 2	IR	1.23	07/01/1885	D 1034B		
<u>CEDAR CREEK, EAST FORK</u>							
S: 35 T: 18 R: 48W MORRILL ORVILLE H & VIDA E FAIRCHILD	FAIRCHILD RESERVOIR	ST	78.42AF	09/09/1971	A 12376		
S: 27 T: 18 R: 48W MORRILL BATTERMAN & SONS, LTD	RADCLIFF CANAL NO. 3	IR	.76	02/14/1890	D 1034C		
<u>CEDAR CREEK</u>							
S: 23 T: 18 R: 48W MORRILL BRIDGEPORT IRRIGATION DISTRICT JESSEN-FAESSLER, INC.	CEDAR CREEK FEEDER PUMP	IR IR	5.00 5.71	12/19/1889 03/24/1969	A 1397 A 11676	D-828	I #
<u>NORTH PLATTE RIVER</u>							
S: 14 T: 18 R: 47W MORRILL NORTH RIVER IRRIGATION DISTRICT	NORTH RIVER CANAL	IR	3.51	03/27/1894	D 787 R	P-NONE	
LISCO IRRIGATION DISTRICT	LISCO CANAL	IR	19.87	07/01/1893	D 856		
LISCO IRRIGATION DISTRICT	LISCO CANAL	IR	5.37	03/27/1894	D 787 R	P-NONE	
NORTH RIVER IRRIGATION DISTRICT	LISCO CANAL	IR	12.49	03/27/1894	D 787 R	P-230	
LISCO IRRIGATION DISTRICT	LISCO CANAL	IR	11.43	02/24/1896	A 243 R	P-NONE	K
LISCO IRRIGATION DISTRICT	LISCO CANAL	IR	3.00	04/06/1910	A 991		
C BLAINE & MARILYN D MCVICKER	LISCO CANAL	IR	1.60	04/29/1950	A 4658		
JOHN E & ELLOISE MCVICKER	LISCO CANAL	IR	1.40	09/15/1953	A 5572		
<u>KINGSLEY RESERVOIR</u>							
S: 18 T: 18 R: 47W MORRILL CENTRAL NEBR PUBLIC POWER & IRRIG DISTRICT	LISCO CANAL	SI		08/21/1986	A 16519	D-856	*
CENTRAL NEBR PUBLIC POWER & IRRIG DISTRICT	LISCO CANAL	SI		08/21/1986	A 16519	D-787R	*
CENTRAL NEBR PUBLIC POWER & IRRIG DISTRICT	LISCO CANAL	SI		08/21/1986	A 16519	D-796	*
CENTRAL NEBR PUBLIC POWER & IRRIG DISTRICT	LISCO CANAL	SI		08/21/1986	A 16519	A-243R	*
CENTRAL NEBR PUBLIC POWER & IRRIG DISTRICT	LISCO CANAL	SI		08/21/1986	A 16519	A-991	*
CENTRAL NEBR PUBLIC POWER & IRRIG DISTRICT	LISCO CANAL	SI		08/21/1986	A 16519	A-4658	*
CENTRAL NEBR PUBLIC POWER & IRRIG DISTRICT	LISCO CANAL	SI		08/21/1986	A 16519	A-5572	*
<u>NORTH PLATTE RIVER</u>							
S: 24 T: 18 R: 47W MORRILL HANNAH IRRIGATION COMPANY	HANNAH CANAL	IR	2.59	09/24/1894	D 886		#K

DEPARTMENT OF WATER RESOURCES

WATER RIGHTS DATA
CLAIMS AND APPLICATION IN DOWNSTREAM ORDER
DIVISION NO. 1A

SOURCE LOCATION APPROPRIATOR	CARRIER	USE	GRANT IN CFS/AF	DATE OF PRIORITY	DOCKET/ APPL. I. NUMBER	ANNOA.	FT. NT.
<u>COLD WATER CREEK</u> S: 26 T: 18 R: 46W GARDEN LISCO IRRIGATION DISTRICT	COLD WATER CANAL	IR	4.29	09/29/1894	D 796		
<u>NORTH PLATTE RIVER</u> S: 2 T: 16 R: 44W GARDEN MIDLAND-OVERLAND CANAL CO CHARLES CONTRYMAN ET AL DALE CANNON	MIDLAND-OVERLAND CANAL MIDLAND-OVERLAND CANAL MIDLAND-OVERLAND CANAL	IR IR IR	12.00 15.77 1.45	06/09/1894 08/14/1894 11/20/1894	D 789 R D 791 R A 1742	P-260 P-260 D-800	H I
<u>LOST CREEK, TRIB. TO</u> S: 12 T: 17 R: 44W GARDEN NORTH PLATTE NRD	DORMAN RESERVOIR	ST	32.20AF	07/01/1977	A 15006		
<u>LOST CREEK</u> S: 23 T: 17 R: 44W GARDEN WILLIAM M ROBINSON	ROBINSON RESERVOIR	ST	2.70AF	07/29/1964	A 10409		
<u>NORTH PLATTE RIVER, TRIB. TO</u> S: 11 T: 16 R: 43W GARDEN NORTH PLATTE NRD	JACKSON-PAISLEY-ROBINSON RESERVOIR	ST	27.14AF	06/17/1976	A 14275		
<u>BLUE CREEK</u> S: 4 T: 18 R: 43W GARDEN FLOYD W PETERSON	PETERSON'S PLANT	PR	49.20	03/26/1981	A 15809		
S: 5 T: 17 R: 42W GARDEN DELATOUR LAND & LIVESTOCK COMPANY	PUMP	IR	.85	12/18/1967	A 11292		
<u>BLUE CREEK, TRIB. TO</u> S: 8 T: 17 R: 42W GARDEN DELATOUR LAND & LIVESTOCK COMPANY	DELATOUR RESERVOIR	ST	4.93AF	06/23/1964	A 10387		
<u>BLUE CREEK</u> S: 21 T: 17 R: 42W GARDEN BLUE CREEK IRRIGATION DISTRICT	BLUE CREEK CANAL	IR	5.00	09/27/1894	D 795		K
S: 28 T: 17 R: 42W GARDEN PAISLEY IRRIGATION DISTRICT	PAISLEY CANAL	IR	11.80	11/20/1894	D 800		K
PAISLEY IRRIGATION DISTRICT	PAISLEY CANAL	IR	1.37	07/14/1899	A 515		K
PAISLEY IRRIGATION DISTRICT	PAISLEY CANAL	IR	2.19	02/25/1924	A 1738		K
S: 33 T: 17 R: 42W GARDEN BLUE CREEK IRRIGATION DISTRICT	BLUE CREEK CANAL	IR	33.71	12/27/1893	D 785		K
J E EGGERS	BLUE CREEK CANAL	IR	.43	01/04/1912	A 1154		
HOOPER IRRIGATION DISTRICT	HOOPER CANAL	IR	11.86	09/07/1893	D 781		K
S: 18 T: 16 R: 42W GARDEN UNION IRRIGATION & WATER POWER COMPANY	UNION CANAL	IR	15.24	05/16/1890	D 763		K
S: 19 T: 16 R: 42W GARDEN UNION IRRIGATION & WATER POWER COMPANY	GRAF CANAL	IR	.71	05/16/1890	D 763 R	P-168	K
MEEKER DITCH COMPANY	GRAF CANAL	IR	11.36	04/02/1894	D 788		K#
<u>ASH CREEK</u> S: 35 T: 17 R: 42W GARDEN LOBNER GROUP NO. 70	LOBNER GROUP NO. 70 RES.	ST	33.10AF	02/26/1975	A 13446		

WATER RIGHTS DATA
CLAIMS AND APPLICATION IN DOWNSTREAM ORDER
DIVISION NO. 1A

SOURCE LOCATION APPROPRIATOR	CARRIER	USE	GRANT IN CFS/AF	DATE OF PRIORITY	DOCKET/ APPLI. NUMBER	ANNOA.	FT. NT.
<u>ASH CREEK</u>							
S: 3 T: 16 R: 42W GARDEN							
ADOLPH A LOBNER	GILLARD CANAL	IR	1.43	12/31/1890	D 812		
ADOLPH A LOBNER	GILLARD CANAL	IR	.96	01/25/1954	A 5900		
ADOLPH A LOBNER	GILLARD CANAL	IR	.16	06/17/1958	A 9628		
S: 10 T: 16 R: 42W GARDEN							
CHARLES E CHENEY	PUMP	IR	.43	10/22/1940	A 3305 R	P-300	
CHARLES E CHENEY	PUMP	IR	.46	02/14/1977	A 14710		
WALTER J WOLFORD	PUMP	IR	.54	05/01/1950	A 4660		K
WALTER J WOLFORD	ASH CREEK RESERVOIR	ST	7.50AF	05/03/1950	A 4671		
<u>ASH CREEK RESERVOIR</u>							
S: 10 T: 16 R: 42W GARDEN							
WALTER J WOLFORD	PUMP	SI		05/03/1950	A 4833	A-4660	
WALTER J WOLFORD	PUMP	SO		05/03/1950	A 4833		
<u>ASH CREEK</u>							
S: 34 T: 16 R: 42W GARDEN							
DONALD E & JO ANN FRAZELL	CLARK RESERVOIR	ST	19.00AF	12/16/1948	A 4403		
<u>CLARK RESERVOIR</u>							
S: 34 T: 16 R: 42W GARDEN							
DONALD E & JO ANN FRAZELL	PUMP	SO		12/16/1948	A 4745		
DONALD E & JO ANN FRAZELL	PUMP	SI		12/16/1948	A 4745	D-788	
<u>PLUM CREEK</u>							
S: 14 T: 16 R: 42W GARDEN							
JOHN W BRISCOE	PLUM CREEK RES. CANAL	IR	.28	01/12/1914	A 1344 R	P-145	K
S: 23 T: 16 R: 42W GARDEN							
JOHN W BRISCOE	PLUM CREEK RES. CANAL	IR	.69	01/12/1914	A 1344		K
NORTH PLATTE NRD	BRISCOE RESERVOIR	ST	62.90AF	02/22/1980	A 15622		
<u>NORTH PLATTE RIVER, TRIB. TO</u>							
S: 30 T: 16 R: 41W GARDEN							
NORTH PLATTE NRD	WES CLARK RESERVOIR	ST	54.90AF	01/18/1980	A 15611		
<u>CLEAR CREEK</u>							
S: 29 T: 16 R: 41W KEITH							
JAMES H FRENCH, ET AL	BARBER CANAL	IR	9.59	05/30/1893	D 754		
CENTRAL NEBR PUBLIC POWER & IRRIG DISTRICT	BARBER CANAL	IR	.14	07/05/1911	A 1111		K
S: 32 T: 16 R: 41W KEITH							
ERNEST H FISCHER	CLEAR CREEK CANAL	IR	2.86	07/01/1888	D 748		
CENTRAL NEBR PUBLIC POWER & IRRIG DISTRICT	CLEAR CREEK CANAL	IR	4.98	05/30/1893	D 754 R	P-283	
<u>LONERGAN CREEK, TRIB. TO</u>							
S: 8 T: 15 R: 39W KEITH							
JESSE H HARRIS	HARRIS FISH POND	ST	9.90AF	07/27/1966	A 10905		
<u>CLEAR CREEK</u>							
S: 32 T: 16 R: 41W KEITH							
MORRISON R SCRIPTER JR ET AL	SCRIPTER CANAL	IR	2.49	10/06/1932	A 2288		

DEPARTMENT OF WATER RESOURCES

WATER RIGHTS DATA
CLAIMS AND APPLICATION IN DOWNSTREAM ORDER
DIVISION NO. 1A

SOURCE LOCATION APPROPRIATOR	CARRIER	USE	GRANT IN CFS/AF	DATE OF PRIORITY	DOCKET/ APPLI. NUMBER	ANNOA.	FT. NT.
<u>NORTH PLATTE RIVER</u>							
S: 3 T: 14 R: 38W KEITH							
NEBRASKA PUBLIC POWER DISTRICT	KINGSLEY RESERVOIR	ST	125000.00AF	02/08/1934	A 2361 R	P-319	
CENTRAL NEBR PUBLIC POWER & IRRIG DISTRICT	KINGSLEY RESERVOIR	ST	1959500.00AF	04/27/1934	A 2374		
CENTRAL NEBR PUBLIC POWER & IRRIG DISTRICT	ELWOOD RESERVOIR	SU	40500.00AF	04/27/1934	A 2374 R	P-403,U-2	
CENTRAL NEBR PUBLIC POWER & IRRIG DISTRICT	KINGSLEY POWER PLANT	PR	5720.00	07/10/1981	A 15923		
S: 2 T: 14 R: 38W KEITH							
NEBRASKA PUBLIC POWER DISTRICT	SUTHERLAND CANAL	ST	140000.00AF	01/13/1934	A 2350		
	SUTHERLAND RESERVOIR						
NEBRASKA PUBLIC POWER DISTRICT	SUTHERLAND CANAL	ST	6000.00AF	01/13/1934	A 2352		
	MALONEY RESERVOIR						
NEBRASKA PUBLIC POWER DISTRICT	SUTHERLAND CANAL	PR	975.00	01/13/1934	A 2353		
NEBRASKA PUBLIC POWER DISTRICT	SUTHERLAND CANAL	SS	25000.00AF	02/08/1934	A 2361		
	SUTHERLAND RESERVOIR						
NEBRASKA PUBLIC POWER DISTRICT	SUTHERLAND CANAL	RD		09/19/1936	A 2640	A-2353	
<u>SUTHERLAND RESERVOIR</u>							
S: 16 T: 13 R: 33W LINCOLN							
NEBRASKA PUBLIC POWER DISTRICT	SUTHERLAND CANAL	SP	54000.00AF	03/08/1937	A 2710	A-2353	
<u>NORTH PLATTE RIVER</u>							
S: 2 T: 14 R: 38W KEITH							
NEBRASKA PUBLIC POWER DISTRICT	KEYSTONE RESERVOIR	ST	1300.00AF	09/12/1940	A 3263		
NEBRASKA PUBLIC POWER DISTRICT	SUTHERLAND CANAL	PR	625.00	05/29/1950	A 4685		
NEBRASKA PUBLIC POWER DISTRICT	SUTHERLAND CANAL	IR	.68	07/13/1951	A 4889		
<u>SUTHERLAND RESERVOIR</u>							
S: 16 T: 13 R: 33W LINCOLN							
NEBRASKA PUBLIC POWER DISTRICT	SUTHERLAND CANAL	SI		09/14/1951	A 4908	A-4889	
NEBRASKA PUBLIC POWER DISTRICT	SUTHERLAND CANAL	SO		03/04/1954	A 6030		
<u>NORTH PLATTE RIVER</u>							
S: 2 T: 14 R: 38W KEITH							
NEBRASKA PUBLIC POWER DISTRICT	SUTHERLAND CANAL	PR	450.00	02/01/1955	A 7052		
NEBRASKA PUBLIC POWER DISTRICT	SUTHERLAND CANAL	CO		09/26/1972	A 12746		R
<u>KINGSLEY RESERVOIR</u>							
S: 2 T: 14 R: 38W KEITH							
NEBRASKA PUBLIC POWER DISTRICT	SUTHERLAND CANAL	SC		11/01/1972	A 12757	A-12745	R
NEBRASKA PUBLIC POWER DISTRICT	SUTHERLAND CANAL	SC		11/01/1972	A 12757	A-12746	R
<u>SUTHERLAND RESERVOIR</u>							
S: 16 T: 13 R: 33W LINCOLN							
NEBRASKA PUBLIC POWER DISTRICT	SUTHERLAND CANAL	SC		11/01/1972	A 12758	A-12745	R
NEBRASKA PUBLIC POWER DISTRICT	SUTHERLAND CANAL	SC		11/01/1972	A 12758	A-12746	R
<u>NORTH PLATTE RIVER</u>							
S: 2 T: 14 R: 38W KEITH							
NEBRASKA PUBLIC POWER DISTRICT	SUTHERLAND CANAL	CO		01/28/1977	A 14665		R
<u>KINGSLEY RESERVOIR</u>							
S: 2 T: 14 R: 38W KEITH							
NEBRASKA PUBLIC POWER DISTRICT	SUTHERLAND CANAL	SC		01/28/1977	A 14667	A-14665	R

WATER RIGHTS DATA
CLAIMS AND APPLICATION IN DOWNSTREAM ORDER
DIVISION NO. 1A

SOURCE LOCATION APPROPRIATOR	CARRIER	USE	GRANT IN CFS/AF	DATE OF PRIORITY	DOCKET/ APPLI. NUMBER	ANNOA.	FT. NT.
<u>SUTHERLAND RESERVOIR</u>							
S: 16 T: 13 R: 33W LINCOLN NEBRASKA PUBLIC POWER DISTRICT	SUTHERLAND CANAL	SC		01/28/1977	A 14668	A-14665	R
NEBRASKA PUBLIC POWER DISTRICT	SUTHERLAND CANAL	SC		01/28/1977	A 14668	A-14666	R
<u>NORTH PLATTE RIVER</u>							
S: 2 T: 14 R: 38W KEITH GAME & PARKS COMMISSION	SUTHERLAND CANAL	FC	16.00	04/20/1981	A 15846		
<u>SUTHERLAND RESERVOIR</u>							
S: 16 T: 13 R: 33W LINCOLN NEBRASKA PUBLIC POWER DISTRICT	SUTHERLAND CANAL	SO		04/20/1981	A 15847		
NEBRASKA PUBLIC POWER DISTRICT	SUTHERLAND CANAL	FC		04/20/1981	A 15848		#
	NORTH PLATTE HATCHERY						
<u>WHITE TAIL CREEK</u>							
S: 23 T: 15 R: 38W KEITH WILLIAM KUNZ	PUMP	IR	4.10	12/10/1981	A 16025		
S: 26 T: 15 R: 38W KEITH STANLEY T & LAVERNA M WUJEK	PUMP	IR	1.80	02/12/1953	A 5160		
<u>NORTH PLATTE RIVER</u>							
S: 18 T: 14 R: 36W KEITH KEITH & LINCOLN COUNTIES IRRIGATION DIST	KEITH-LINCOLN CANAL	IR	186.00	02/02/1894	D 722	R P-401	
<u>KINGSLEY RESERVOIR</u>							
S: 18 T: 14 R: 36W KEITH CENTRAL NEBR PUBLIC POWER & IRRIG DISTRICT	KEITH-LINCOLN CANAL	SI		07/21/1954	A 6474	D-722	
CENTRAL NEBR PUBLIC POWER & IRRIG DISTRICT	KEITH-LINCOLN CANAL	SO		07/21/1954	A 6474		
<u>SKUNK CREEK</u>							
S: 6 T: 14 R: 36W KEITH BUCKHORN SPRINGS RANCH COMPANY	SKUNK CREEK CANAL	IR	1.58	11/05/1909	A 968		K
S: 1 T: 14 R: 37W KEITH FREDERICK H & GERTRUDE L KNIGHT	MILLER CANAL	IR	2.29	04/01/1895	D 740		
<u>SPRING CREEK</u>							
S: 30 T: 15 R: 37W KEITH FREDERICK H & GERTRUDE L KNIGHT	MCGINLEY-PETERSON-KNIGHT CANAL	IR	1.59	10/27/1954	A 6797		
<u>SPRING CREEK, LITTLE</u>							
S: 29 T: 15 R: 37W KEITH ARDIS HAWKINS	HAWKINS CANAL	IR	1.31	04/08/1939	A 2914		
<u>MATHEWS CREEK</u>							
S: 28 T: 15 R: 37W KEITH BENJAMIN G MATHEWS JR	MATHEWS CANAL	IR	1.14	04/01/1895	D 750		
<u>COON CREEK</u>							
S: 34 T: 15 R: 37W KEITH WESLEY F HANSEN	COON CREEK CANAL	IR	.71	07/03/1895	A 69		
WESLEY F HANSEN	COON CREEK CANAL	IR	1.43	09/16/1912	A 1225		

DEPARTMENT OF WATER RESOURCES

WATER RIGHTS DATA
CLAIMS AND APPLICATION IN DOWNSTREAM ORDER
DIVISION NO. 1A

SOURCE LOCATION APPROPRIATOR	CARRIER	USE	GRANT IN CFS/AF	DATE OF PRIORITY	DOCKET/ APPLI. NUMBER	ANNOA.	FT. NT.
<u>SPRING BRANCH</u>							
S: 2 T: 14 R: 37W KEITH ALICE M BROGAN TRUST PATRICK J BROGAN	BROGAN CANAL PUMP	IR IR	.57 2.22	09/24/1897 08/27/1968	A 470 A 11551		
<u>BUCKHORN SPRING</u>							
S: 8 T: 14 R: 36W KEITH BUCKHORN SPRINGS RANCH COMPANY	MADDOX CANAL	IR	2.28	10/03/1908	A 918		
<u>NORTH PLATTE RIVER</u>							
S: 19 T: 14 R: 35W KEITH J WAKE SHERIDAN ESTATE	SHERIDAN-WILSON CANAL	IR	3.09	10/09/1890	D 710	R-P-NONE	K
<u>WILLOW CREEK</u>							
S: 15 T: 14 R: 35W KEITH MARGARET STAFFORD	STAFFORD CANAL	IR	.80	11/20/1929	A 2114		
S: 14 T: 14 R: 35W KEITH FRANCIS J MCFADDEN	MCFADDEN CANAL	IR	.80	05/26/1930	A 2142		
<u>NORTH PLATTE RIVER</u>							
S: 13 T: 14 R: 34W LINCOLN PLATTE VALLEY IRRIGATION DISTRICT	NORTH PLATTE CANAL	IR	300.00	05/31/1884	D 635		
<u>KINGSLEY RESERVOIR</u>							
S: 13 T: 14 R: 34W LINCOLN CENTRAL NEBR PUBLIC POWER & IRRIG DISTRICT	NORTH PLATTE CANAL	SI		09/13/1952	A 5024	D-635	
<u>NORTH PLATTE RIVER</u>							
S: 18 T: 14 R: 33W LINCOLN PAXTON-HERSHEY WATER COMPANY	PAXTON-HERSHEY CANAL	IR	125.27	02/12/1894	D 653		K
<u>KINGSLEY RESERVOIR</u>							
S: 18 T: 14 R: 33W LINCOLN CENTRAL NEBR PUBLIC POWER & IRRIG DISTRICT	PAXTON-HERSHEY CANAL	SI		07/21/1954	A 6476	D-653	#
<u>SQUAW CREEK</u>							
S: 6 T: 17 R: 33W MCPHERSON PAWNEE SPRINGS RANCH COMPANY	PAWNEE SPRINGS RANCH RES.	ST	25.40AF	06/22/1967	A 11183		
<u>BIRDWOOD CREEK</u>							
S: 35 T: 15 R: 33W LINCOLN FRED R HOATSON FRED R HOATSON BIRDWOOD IRRIGATION DISTRICT	PUMP PUMP BIRDWOOD CANAL	IR IR IR	.22 1.65 44.06	01/16/1894 02/06/1953 10/21/1893	D 652 A 5150 D 646	R P-322	K#
<u>NORTH PLATTE RIVER</u>							
S: 12 T: 14 R: 33W LINCOLN SUBURBAN IRRIGATION DISTRICT	SUBURBAN CANAL	IR	181.70	05/22/1894	D 662		K
<u>KINGSLEY RESERVOIR</u>							
S: 12 T: 14 R: 33W LINCOLN CENTRAL NEBR PUBLIC POWER & IRRIG DISTRICT	SUBURBAN CANAL	SI		07/21/1954	A 6475	D-662	
<u>NORTH PLATTE RIVER</u>							
S: 11 T: 14 R: 32W LINCOLN HERB STEFFES	PUMP	IR	2.03	09/27/1949	A 4516		

WATER RIGHTS DATA
CLAIMS AND APPLICATION IN DOWNSTREAM ORDER
DIVISION NO. 1A

SOURCE LOCATION APPROPRIATOR	CARRIER	USE	GRANT IN CFS/AF	DATE OF PRIORITY	DOCKET/APPL. NUMBER	ANNOA.	FT. NT.
<u>NORTH PLATTE RIVER</u>							
S: 8 T: 14 R: 31W LINCOLN HARRY A BRODBECK	PUMP	IR	1.98	07/15/1954	A 6426		
S: 9 T: 14 R: 31W LINCOLN CODY-DILLON DITCH COMPANY	CODY-DILLON CANAL	IR	59.60	12/29/1893	D 649		K
S: 12 T: 14 R: 31W LINCOLN ALPHONSE KOSMICKI	PUMP	IR	1.26	06/24/1954	A 6393		
<u>LINCOLN COUNTY DRAIN DIST. 1, DITCH 1</u>							
S: 21 T: 14 R: 32W LINCOLN ROLLAND A FRAME	PUMP	IR	5.22	05/31/1884	A 2694	D-635	I
S: 25 T: 14 R: 32W LINCOLN SUBURBAN IRRIGATION DISTRICT	SUBURBAN CANAL	IR	.00	05/22/1894	D 662	P-213	I
<u>LINCOLN COUNTY DRAIN DIST. 1, DITCH 2</u>							
S: 30 T: 14 R: 31W LINCOLN ARNETT & ARNETT, INC.	PUMP	IR	1.10	05/31/1884	A 2459	D-635	I
S: 29 T: 14 R: 31W LINCOLN SUBURBAN IRRIGATION DISTRICT	SUBURBAN CANAL	IR	91.37	05/22/1894	A 2648	D-662	I
S: 26 T: 14 R: 31W LINCOLN R V & ELOISE EVANS	PUMP	IR	.00	05/22/1894	D 662	P-198	I
<u>LINCOLN COUNTY DRAIN DIST. 1, DITCH 1</u>							
S: 26 T: 14 R: 31W LINCOLN R V & ELOISE EVANS	PUMP	IR	4.59	05/22/1894	A 2638	D-662	I
<u>SCOUT CREEK</u>							
S: 19 T: 14 R: 30W LINCOLN GAME & PARKS COMMISSION	DUCK LAKE	ST	.60AF	10/12/1982	A 16154		#
<u>NORTH PLATTE RIVER</u>							
S: 29 T: 14 R: 30W LINCOLN FRANCES DUARTE	PUMP	IR	.43	12/29/1893	D 649	R P-199	K
S: 28 T: 14 R: 30W LINCOLN CITY OF NORTH PLATTE	CODY PARK LAKE	ML	4.00	04/25/1955	A 7404		#
<u>SOUTH PLATTE RIVER</u>							
S: 14 T: 12 R: 43W DEVEL WESTERN IRRIGATION DISTRICT	WESTERN CANAL	IR	161.50	06/14/1897	A 393		K
WESTERN IRRIGATION DISTRICT	WESTERN CANAL	IR	10.92	04/13/1926	A 1804		K
WESTERN IRRIGATION DISTRICT	WESTERN CANAL	IR	7.11	08/15/1950	A 4739		
S: 21 T: 13 R: 40W KEITH NORMAN FRATES	PUMP	IR	.51	06/13/1955	A 7653		
<u>SOUTH PLATTE RIVER, TRIB. TO</u>							
S: 32 T: 14 R: 38W KEITH CITY OF OGALLALA	CURE CREEK RESERVOIR 1-A	ST	33.03AF	12/14/1966	A 10999		
<u>ROSCOE CREEK, TRIB. TO</u>							
S: 8 T: 12 R: 37W KEITH RONALD, KENETH & DWAIN MOST	PUMP	IR	2.14	02/24/1970	A 11877		

DEPARTMENT OF WATER RESOURCES

WATER RIGHTS DATA
CLAIMS AND APPLICATION IN DOWNSTREAM ORDER
DIVISION NO. 1A

SOURCE LOCATION APPROPRIATOR	CARRIER	USE	GRANT IN CFS/AF	DATE OF PRIORITY	DOCKET/ APPL. I. NUMBER	ANNOA.	FT. NT.
<u>SOUTH PLATTE RIVER</u>							
S: B T: 13 R: 36W KEITH							
NEBRASKA PUBLIC POWER DISTRICT	SOUTH PLATTE SUPPLY CANAL	PR	500.00	03/29/1943	A 3601		
NEBRASKA PUBLIC POWER DISTRICT	SOUTH PLATTE SUPPLY CANAL	CO		09/26/1972	A 12745		R
NEBRASKA PUBLIC POWER DISTRICT	SOUTH PLATTE SUPPLY CANAL	CO		01/28/1977	A 14666		R
GAME & PARKS COMMISSION	SOUTH PLATTE SUPPLY CANAL	FC	16.00	04/20/1981	A 15845		
GAME & PARKS COMMISSION	SOUTH PLATTE SUPPLY CANAL	ST	146.30AF	04/20/1981	A 15849		#
S: 10 T: 13 R: 30W LINCOLN							
CLAUDE J FRITZ	PUMP	IR	.44	02/02/1976	A 13980		
<u>PLATTE RIVER</u>							
S: B T: 13 R: 29W LINCOLN							
THIRTY MILE CANAL COMPANY	TRI-COUNTY CANAL	IR		09/07/1926	A 1853 R	P-361	P
THIRTY MILE CANAL COMPANY	TRI-COUNTY CANAL	IR		12/13/1927	A 1976 R	P-362	P
THIRTY MILE CANAL COMPANY	TRI-COUNTY CANAL	IR		04/09/1929	A 2077 R	P-363	P
CENTRAL NEBR PUBLIC POWER & IRRIG DISTRICT	TRI-COUNTY CANAL	IU	641.08	01/13/1934	A 2355	U-2	K
<u>SUTHERLAND RESERVOIR</u>							
S: B T: 13 R: 29W LINCOLN							
NEBRASKA PUBLIC POWER DISTRICT	TRI-COUNTY CANAL	SI		03/31/1937	A 2726 R	A-1853R	P
NEBRASKA PUBLIC POWER DISTRICT	TRI-COUNTY CANAL	SI		03/31/1937	A 2726 R	A-1976R	P
NEBRASKA PUBLIC POWER DISTRICT	TRI-COUNTY CANAL	SI		03/31/1937	A 2726 R	A-2077R	P
NEBRASKA PUBLIC POWER DISTRICT	TRI-COUNTY CANAL	SO		03/31/1937	A 2726 R	P-364	P
<u>PLATTE RIVER</u>							
S: B T: 13 R: 29W LINCOLN							
CENTRAL NEBR PUBLIC POWER & IRRIG DISTRICT	TRI-COUNTY CANAL	PR	1500.00	04/27/1934	A 2354		
CENTRAL NEBR PUBLIC POWER & IRRIG DISTRICT	TRI-COUNTY CANAL	RD		07/28/1941	A 3474	A-2354	
<u>KINGSLEY RESERVOIR</u>							
S: B T: 13 R: 29W LINCOLN							
CENTRAL NEBR PUBLIC POWER & IRRIG DISTRICT	TRI-COUNTY CANAL	SP	500000.00AF	07/28/1941	A 3475	A-2354	Q
CENTRAL NEBR PUBLIC POWER & IRRIG DISTRICT	TRI-COUNTY CANAL	UI		07/28/1941	A 3476	A2355,U2	K
CENTRAL NEBR PUBLIC POWER & IRRIG DISTRICT	TRI-COUNTY CANAL	UI		07/28/1941	A 3476	A10280,U2	K
CENTRAL NEBR PUBLIC POWER & IRRIG DISTRICT	TRI-COUNTY CANAL	UI		07/28/1941	A 3620	A10280,U2	K
CENTRAL NEBR PUBLIC POWER & IRRIG DISTRICT	TRI-COUNTY CANAL	UI		07/28/1941	A 3823	A10280,U2	K
CENTRAL NEBR PUBLIC POWER & IRRIG DISTRICT	TRI-COUNTY CANAL	UI		07/28/1941	A 4656	A10280,U2	K
<u>PLATTE RIVER</u>							
S: B T: 13 R: 29W LINCOLN							
CENTRAL NEBR PUBLIC POWER & IRRIG DISTRICT	TRI-COUNTY CANAL	PR	700.00	05/11/1950	A 4674	A-2354	
<u>KINGSLEY RESERVOIR</u>							
S: B T: 13 R: 29W LINCOLN							
CENTRAL NEBR PUBLIC POWER & IRRIG DISTRICT	TRI-COUNTY CANAL	UI		04/22/1953	A 5278	A10280,U2	K
CENTRAL NEBR PUBLIC POWER & IRRIG DISTRICT	TRI-COUNTY CANAL	UI		06/25/1955	A 7716	A10280,U2	K
CENTRAL NEBR PUBLIC POWER & IRRIG DISTRICT	TRI-COUNTY CANAL	UI		12/24/1958	A 9673	A10280,U2	K
<u>PLATTE RIVER</u>							
S: B T: 13 R: 29W LINCOLN							
CENTRAL NEBR PUBLIC POWER & IRRIG DISTRICT	TRI-COUNTY CANAL	IU	693.98	01/20/1964	A 10280	U-2	

WATER RIGHTS DATA
CLAIMS AND APPLICATION IN DOWNSTREAM ORDER
DIVISION NO. 1A

SOURCE LOCATION APPROPRIATOR	CARRIER	USE	GRANT IN CFS/AF	DATE OF PRIORITY	DOCKET/ APPL. NUMBER	ANNOA.	F.T. NT.
<u>PLATTE RIVER</u> S: 8 T: 13 R: 29W LINCOLN CENTRAL NEBR PUBLIC POWER & IRRIG DISTRICT	TRI-COUNTY CANAL	IU	641.08	01/20/1964	A 10281	A2355,U2	DK
<u>KINGSLEY RESERVOIR</u> S: 8 T: 13 R: 29W LINCOLN CENTRAL NEBR PUBLIC POWER & IRRIG DISTRICT	TRI-COUNTY CANAL	UI		01/20/1964	A 10282	A10280,U2	
<u>PLATTE RIVER</u> S: 8 T: 13 R: 29W LINCOLN CENTRAL NEBR PUBLIC POWER & IRRIG DISTRICT	TRI-COUNTY CANAL PLUM CREEK RESERVOIR	ST		12/17/1981	A 16041		*
<u>WHITE HORSE CREEK</u> S: 30 T: 15 R: 30W LINCOLN WESLEY F HANSEN	HANSEN LAKE	ST	94.60AF	07/01/1965	A 10650		
S: 8 T: 14 R: 30W LINCOLN WILLIAM M RICHMAN	PUMP	IR	.95	02/06/1967	A 11037		
<u>WHITE HORSE CREEK, TRIB. TO</u> S: 12 T: 14 R: 31W LINCOLN ALPHONSE KOSMICKI	PUMP	IR	.41	02/15/1954	A 5956		
ALPHONSE KOSMICKI	PUMP	IR	.16	06/24/1954	A 6394		
<u>FREMONT CREEK</u> S: 17 T: 13 R: 29W LINCOLN DEPARTMENT OF ROADS	PUMP	IR	.19	05/24/1977	A 14957		
S: 16 T: 13 R: 29W LINCOLN ARTHUR E HENRY	PUMP	IR	.23	06/21/1950	A 4710		
S: 21 T: 13 R: 29W LINCOLN ARTHUR E HENRY	PUMP	IR	.30	02/17/1949	A 4438		
BILL J & SANDRA HENRY	PUMP	IR	.52	05/21/1954	A 6317		#
<u>BULL DRAIN</u> S: 29 T: 13 R: 28W LINCOLN EUGENE & CAROLYN SEATON	NORRIS CANAL	IR	.93	02/18/1932	A 2253		
<u>PLATTE RIVER</u> S: 5 T: 12 R: 27W LINCOLN BEATTY LAND & CATTLE COMPANY	PUMP	IR	1.00	03/09/1951	A 4816		
<u>PAWNEE CREEK</u> S: 13 T: 13 R: 28W LINCOLN HAYTHORN RANCH COMPANY	HOLCOMB CANAL	IR	8.00	10/18/1890	D 636		
S: 18 T: 13 R: 27W LINCOLN HAYTHORN RANCH COMPANY	KENT-BURKE CANAL	IR	3.68	11/16/1922	A 1694		K
S: 29 T: 13 R: 27W LINCOLN JOHN & BEULAH LOOSTROM	JANSSSEN CANAL	IR	6.76	08/31/1931	A 2231		K
<u>PAWNEE SLOUGH</u> S: 25 T: 13 R: 28W LINCOLN MARK B LOOSTROM	PUMP	IR	.36	02/26/1982	A 16067		K

See use definitions on page 60 and footnotes on page 61.

WATER RIGHTS DATA
CLAIMS AND APPLICATION IN DOWNSTREAM ORDER
DIVISION NO. 1A

SOURCE LOCATION APPROPRIATOR	CARRIER	USE	GRANT IN CFS/AF	DATE OF PRIORITY	DOCKET/ APPLI. NUMBER	ANNOA.	FT. NT.
<u>PLATTE RIVER</u>							
S: 19 T: 12 R: 26W LINCOLN NEBRASKA PUBLIC POWER DISTRICT	GOTHENBURG CANAL	IR	12.00	07/05/1890	D 645AR	P-251	
NEBRASKA PUBLIC POWER DISTRICT	GOTHENBURG CANAL	IR	238.57	09/22/1894	D 645BR	P-252	K
NEBRASKA PUBLIC POWER DISTRICT	GOTHENBURG CANAL	IR	42.15	04/20/1944	A 3716		K
<u>SUTHERLAND RESERVOIR</u>							
S: 19 T: 12 R: 26W LINCOLN NEBRASKA PUBLIC POWER DISTRICT	GOTHENBURG CANAL	SI		03/31/1937	A 3717	A-3716	K
NEBRASKA PUBLIC POWER DISTRICT	GOTHENBURG CANAL	SI		03/31/1937	A 2726	D-645AR	
NEBRASKA PUBLIC POWER DISTRICT	GOTHENBURG CANAL	SI		03/31/1937	A 2726	D-645BR	
<u>PLATTE RIVER</u>							
S: 19 T: 12 R: 26W LINCOLN NEBRASKA PUBLIC POWER DISTRICT	GOTHENBURG CANAL	IR	8.89	09/17/1969	A 11798		
<u>SUTHERLAND RESERVOIR</u>							
S: 19 T: 12 R: 26W LINCOLN NEBRASKA PUBLIC POWER DISTRICT	GOTHENBURG CANAL	SI		09/17/1969	A 11799	A-11798	
<u>PLATTE RIVER</u>							
S: 19 T: 12 R: 26W LINCOLN NEBRASKA PUBLIC POWER DISTRICT	GOTHENBURG CANAL	IR	.80	08/24/1979	A 15580		
<u>SUTHERLAND RESERVOIR</u>							
S: 19 T: 12 R: 26W LINCOLN NEBRASKA PUBLIC POWER DISTRICT	GOTHENBURG CANAL	SI		08/24/1979	A 15581	A-15580	
<u>PLATTE RIVER</u>							
S: 19 T: 12 R: 26W LINCOLN NEBRASKA PUBLIC POWER DISTRICT	GOTHENBURG CANAL	IR	.19	05/15/1981	A 15870		
CENTRAL PLATTE NRD	GOTHENBURG CANAL	SS	4218.00AF	06/10/1981	A 15890	A-15883	C
	BUFFALO CREEK RES. B-1						
NEBRASKA PUBLIC POWER DISTRICT	GOTHENBURG CANAL	IR	.19	09/14/1981	A 15992		
<u>SUTHERLAND RESERVOIR</u>							
S: 30 T: 12 R: 26W LINCOLN SIX MILE DITCH COMPANY	THIRTY MILE CANAL	IR	1.32	10/22/1894	D 680 R	P-435	
THIRTY MILE CANAL COMPANY	THIRTY MILE CANAL	IR	275.06	09/07/1926	A 1853		
THIRTY MILE CANAL COMPANY	THIRTY MILE CANAL	IR	50.79	12/13/1927	A 1976		
THIRTY MILE CANAL COMPANY	THIRTY MILE CANAL	IR	4.57	04/09/1929	A 2077		
<u>SUTHERLAND RESERVOIR</u>							
S: 30 T: 12 R: 26W LINCOLN NEBRASKA PUBLIC POWER DISTRICT	THIRTY MILE CANAL	SI		03/31/1937	A 2726	A-1784	
NEBRASKA PUBLIC POWER DISTRICT	THIRTY MILE CANAL	SI		03/31/1937	A 2726	A-1853	
NEBRASKA PUBLIC POWER DISTRICT	THIRTY MILE CANAL	SI		03/31/1937	A 2726	A-1870	
NEBRASKA PUBLIC POWER DISTRICT	THIRTY MILE CANAL	SI		03/31/1937	A 2726	A-1976	
NEBRASKA PUBLIC POWER DISTRICT	THIRTY MILE CANAL	SI		03/31/1937	A 2726	A-2077	
NEBRASKA PUBLIC POWER DISTRICT	THIRTY MILE CANAL	SO		03/31/1937	A 2726		
<u>PLATTE RIVER</u>							
S: 30 T: 12 R: 26W LINCOLN THIRTY MILE CANAL COMPANY	THIRTY MILE CANAL	IR	1.26	09/25/1984	A 16332		

WATER RIGHTS DATA
CLAIMS AND APPLICATION IN DOWNSTREAM ORDER
DIVISION NO. 1A

SOURCE LOCATION APPROPRIATOR	CARRIER	USE	GRANT IN CFS/AF	DATE OF PRIORITY	DOCKET/ APPLI. NUMBER	ANNOA.	FT. NT.
<u>PLATTE RIVER</u>							
S: 30 T: 12 R: 26W LINCOLN LEYON O & MILDRED M BRESTEL	PUMP	IR	1.71	06/23/1953	A 5362		
S: 29 T: 12 R: 26W LINCOLN NEBRASKA PUBLIC POWER DISTRICT	GOTHENBURG CANAL-OLD	IR	188.00	07/05/1890	D 645A		
S: 11 T: 11 R: 26W LINCOLN SIX MILE DITCH COMPANY	SIX MILE CANAL	IR	38.68	10/22/1894	D 680		
<u>SUTHERLAND RESERVOIR</u>							
S: 11 T: 11 R: 26W LINCOLN NEBRASKA PUBLIC POWER DISTRICT	SIX MILE CANAL	SI		03/31/1937	A 2726	D-680	
<u>SHELDON DRAIN</u>							
S: 10 T: 11 R: 26W LINCOLN J R GILLESPIE	PUMP	IR	4.19	10/31/1956	A 8237		
<u>PLATTE RIVER</u>							
S: 15 T: 11 R: 25W DAWSON COZAD DITCH COMPANY	COZAD CANAL	IR	359.86	12/28/1894	D 626		
<u>SUTHERLAND RESERVOIR</u>							
S: 15 T: 11 R: 25W DAWSON NEBRASKA PUBLIC POWER DISTRICT	COZAD CANAL	SI		03/31/1937	A 2726	D-626	
S: 15 T: 11 R: 25W DAWSON NEBRASKA PUBLIC POWER DISTRICT	COZAD CANAL	SO		03/31/1937	A 2726		
<u>PLATTE RIVER</u>							
S: 9 T: 10 R: 24W DAWSON SOUTH SIDE IRRIGATION COMPANY	ORCHARD-ALFALFA CANAL	IR	84.21	01/23/1895	D 627		K
OTTO J GRUBER	ORCHARD-ALFALFA CANAL	IR	.75	11/02/1926	A 1870		
<u>SUTHERLAND RESERVOIR</u>							
S: 9 T: 10 R: 24W DAWSON NEBRASKA PUBLIC POWER DISTRICT	ORCHARD-ALFALFA CANAL	SI		03/31/1937	A 2726	D-627	
<u>PLATTE RIVER</u>							
S: 18 T: 10 R: 23W DAWSON NEBRASKA PUBLIC POWER DISTRICT	DAWSON COUNTY CANAL	IR	7.00	06/14/1894	D 621		K
NEBRASKA PUBLIC POWER DISTRICT	DAWSON COUNTY CANAL	IR	1112.41	06/26/1894	D 622		K
NEBRASKA PUBLIC POWER DISTRICT	DAWSON COUNTY CANAL	IR	42.00	09/15/1894	D 624 R P-		K
NEBRASKA PUBLIC POWER DISTRICT	DAWSON COUNTY CANAL	IR	91.11	10/03/1928	A 2039		
NEBRASKA PUBLIC POWER DISTRICT	DAWSON COUNTY CANAL	IR	273.77	10/25/1929	A 2110		K
NEBRASKA PUBLIC POWER DISTRICT	DAWSON COUNTY CANAL	IR	14.21	06/14/1930	A 2145		
NEBRASKA PUBLIC POWER DISTRICT	DAWSON COUNTY CANAL	IR	12.71	03/01/1932	A 2262		
<u>SUTHERLAND RESERVOIR</u>							
S: 18 T: 10 R: 23W DAWSON NEBRASKA PUBLIC POWER DISTRICT	DAWSON COUNTY CANAL	SI		03/31/1937	A 2726	D-621	
NEBRASKA PUBLIC POWER DISTRICT	DAWSON COUNTY CANAL	SI		03/31/1937	A 2726	D-622	K
NEBRASKA PUBLIC POWER DISTRICT	DAWSON COUNTY CANAL	SI		03/31/1937	A 2726	D-624	
NEBRASKA PUBLIC POWER DISTRICT	DAWSON COUNTY CANAL	SI		03/31/1937	A 2726	A-2039	
NEBRASKA PUBLIC POWER DISTRICT	DAWSON COUNTY CANAL	SI		03/31/1937	A 2726	A-2110	
NEBRASKA PUBLIC POWER DISTRICT	DAWSON COUNTY CANAL	SI		03/31/1937	A 2726	A-2145	

DEPARTMENT OF WATER RESOURCES

WATER RIGHTS DATA
CLAIMS AND APPLICATION IN DOWNSTREAM ORDER
DIVISION NO. 1A

SOURCE LOCATION APPROPRIATOR	CARRIER	USE	GRANT IN CFS/AF	DATE OF PRIORITY	DOCKET/ APPL. I. NUMBER	ANNOA. R	FT. NT.
<u>SUTHERLAND RESERVOIR</u>							
S: 18 T: 10 R: 23W DAWSON	DAWSON COUNTY CANAL	SI		03/31/1937	A 2726	A-2262	
NEBRASKA PUBLIC POWER DISTRICT	DAWSON COUNTY CANAL	SI		03/31/1937	A 2726	A-15507	
NEBRASKA PUBLIC POWER DISTRICT	DAWSON COUNTY CANAL	SO		03/31/1937	A 2726		
<u>PLATTE RIVER</u>							
S: 18 T: 10 R: 23W DAWSON	DAWSON COUNTY CANAL	IR	.80	02/15/1978	A 15184		K
NEBRASKA PUBLIC POWER DISTRICT							
<u>SUTHERLAND RESERVOIR</u>							
S: 18 T: 10 R: 23W DAWSON	DAWSON COUNTY CANAL	SI		06/15/1979	A 15492	A-15184	K
NEBRASKA PUBLIC POWER DISTRICT							
<u>PLATTE RIVER</u>							
S: 18 T: 10 R: 23W DAWSON	DAWSON COUNTY CANAL	IR	1.71	06/28/1979	A 15507		#
NEBRASKA PUBLIC POWER DISTRICT							
<u>STUMP DITCH, TRIB. TO</u>							
S: 15 T: 14 R: 24W CUSTER	PUMP	IR	3.82	02/24/1977	A 14753		
IRVIN WHIPPLE							
<u>STUMP DITCH</u>							
S: 11 T: 12 R: 24W DAWSON	COVER RESERVOIR	ST	160.00AF	01/23/1945	A 3799		
NOEL COVER							
S: 14 T: 12 R: 24W DAWSON	SPRING CREEK RES. 19-B	ST	46.50AF	04/14/1978	A 15237		
COUNTY OF DAWSON							
<u>STUMP DITCH, TRIB. TO</u>							
S: 13 T: 12 R: 24W DAWSON	SPRING CREEK RES. 18-A	ST	21.70AF	08/01/1975	A 13696		
SPRING CREEK WATERSHED							
<u>PLATTE RIVER, TRIB. TO</u>							
S: 15 T: 10 R: 23W DAWSON	PUMP	IR	1.45	01/08/1963	A 10138		
HARRY L HART							
S: 22 T: 10 R: 23W DAWSON	PUMP	IR	.37	03/17/1959	A 9709		
GLEN C & JOANNE STEVENS							
S: 9 T: 9 R: 23W DAWSON	PUMP	IR	4.19	06/27/1977	A 14995		
JOHN W & MARY W MACKIE, JR							
S: 18 T: 9 R: 22W DAWSON	LAUBY RESERVOIR	ST	82.00AF	02/08/1946	A 3873		
M J LAUBY							
S: 12 T: 9 R: 23W DAWSON	PUMP	IR	.55	02/13/1984	A 16269		K
NORMAN C THOMAS TRUSTEE							
<u>PLATTE RIVER</u>							
S: 15 T: 9 R: 22W DAWSON	PUMP	IR	.73	12/26/1956	A 9057		
PATRICIA A & JAMES A MOON							
<u>PLATTE RIVER, TRIB. TO</u>							
S: 23 T: 9 R: 22W DAWSON	PUMP	IR	3.26	12/13/1976	A 14588		
LARRY & ROD REYNOLDS							
<u>PLATTE RIVER</u>							
S: 34 T: 9 R: 21W DAWSON	PUMP	IR	1.09	10/09/1953	A 5635		
LEONARD BARNES							

WATER RIGHTS DATA
CLAIMS AND APPLICATION IN DOWNSTREAM ORDER
DIVISION NO. 1A

SOURCE LOCATION APPROPRIATOR	CARRIER	USE	GRANT IN CFS/AF	DATE OF PRIORITY	DOCKET/ APPL. NUMBER	ANNOA.	FT. NT.
<u>PLATTE RIVER</u>							
S: 35 T: 9 R: 21W DAWSON	CENTRAL PLATTE CANAL	IR		04/01/1976	A 14137		
CENTRAL NEBRASKA CONSERVATION ASSOCIATION	CENTRAL PLATTE CANAL	ST		04/01/1976	A 14138A		
CENTRAL NEBRASKA CONSERVATION ASSOCIATION	WOOD RIVER RESERVOIR						
CENTRAL NEBRASKA CONSERVATION ASSOCIATION	CENTRAL PLATTE CANAL	ST		04/01/1976	A 14139		
TWIN VALLEY CONSERVATION ASSN, INC	TWIN PRAIRIE RESERVOIR						
TWIN VALLEY CONSERVATION ASSN, INC	TWIN VALLEY CANAL	ST		09/01/1981	A 15974		*
TWIN VALLEY CONSERVATION ASSN, INC	BUCKEYE RESERVOIR						
TWIN VALLEY CONSERVATION ASSN, INC	TWIN VALLEY CANAL	ST		09/01/1981	A 15975		*
TWIN VALLEY CONSERVATION ASSN, INC	CENTER RESERVOIR						
TWIN VALLEY CONSERVATION ASSN, INC	TWIN VALLEY CANAL	ST		09/01/1981	A 15976		*
TWIN VALLEY CONSERVATION ASSN, INC	DRY CREEK RESERVOIR						
TWIN VALLEY CONSERVATION ASSN, INC	TWIN VALLEY CANAL	ST		09/01/1981	A 15977		*
TWIN VALLEY CONSERVATION ASSN, INC	WOOD RIVER RESERVOIR #2						
TWIN VALLEY CONSERVATION ASSN, INC	TWIN VALLEY CANAL	ST		09/01/1981	A 15978		*
TWIN VALLEY CONSERVATION ASSN, INC	WOOD RIVER RESERVOIR #1						
TWIN VALLEY CONSERVATION ASSN, INC	TWIN VALLEY CANAL	ST		09/01/1981	A 15979		*
TWIN VALLEY CONSERVATION ASSN, INC	TURKEY RESERVOIR #3						
TWIN VALLEY CONSERVATION ASSN, INC	TWIN VALLEY CANAL	ST		09/01/1981	A 15980		*
TWIN VALLEY CONSERVATION ASSN, INC	TURKEY RESERVOIR #2						
TWIN VALLEY CONSERVATION ASSN, INC	TWIN VALLEY CANAL	ST		09/01/1981	A 15981		*
TWIN VALLEY CONSERVATION ASSN, INC	TURKEY RESERVOIR #1						
TWIN VALLEY CONSERVATION ASSN, INC	TWIN VALLEY CANAL	SS		09/01/1981	A 15983	A-15982	*C
TWIN VALLEY CONSERVATION ASSN, INC	ELM CREEK RESERVOIR						
<u>TWIN VALLEY RESERVOIRS</u>							
S: 35 T: 9 R: 21W DAWSON	TWIN VALLEY CANAL	SI		09/01/1981	A 15984	A-15985	*
TWIN VALLEY CONSERVATION ASSN, INC							
<u>PLATTE RIVER</u>							
S: 35 T: 9 R: 21W DAWSON	TWIN VALLEY CANAL	IR		09/01/1981	A 15985		*
TWIN VALLEY CONSERVATION ASSN, INC							
S: 3 T: 8 R: 21W GOSPER	PHELPS COUNTY CANAL	IR		11/28/1977	A 15146		
CATHERLAND RECLAMATION DISTRICT	CAMPBELL RESERVOIR	ST		11/28/1977	A 15148		
CATHERLAND RECLAMATION DISTRICT							
<u>PLUM CREEK</u>							
S: 20 T: 8 R: 22W GOSPER	PUMP	IR	.67	03/10/1956	A 8407		
OWEN W BRAINARD	PUMP	IR	.59	12/08/1952	A 5104		
OWEN W BRAINARD							
S: 5 T: 7 R: 21W GOSPER	PUMP	IR	1.19	05/02/1978	A 15249		
LAVERNE A & VIRGINIA L STUEHM	PUMP	IR	.33	03/14/1935	A 2527		
LAVERNE A & VIRGINIA L STUEHM							
S: 16 T: 8 R: 21W GOSPER	PUMP	IR	.37	10/06/1976	A 14498		#
REYNOLDS & REYNOLDS TRUST							

DEPARTMENT OF WATER RESOURCES

WATER RIGHTS DATA
CLAIMS AND APPLICATION IN DOWNSTREAM ORDER
DIVISION NO. 1A

SOURCE LOCATION APPROPRIATOR	CARRIER	USE	GRANT IN CFS/AF	DATE OF PRIORITY	DOCKET/ APPLI. NUMBER	ANNOA.	FT. NT.
<u>STREVER CREEK TRIB. TO</u>							
S: 28 T: 12 R: 23W DAWSON							
COUNTY OF DAWSON	RESERVOIR 9-A	ST	55.70AF	12/03/1969	A 11833		
COUNTY OF DAWSON	RESERVOIR 9-B	ST	62.80AF	12/03/1969	A 11834		
<u>STREVER CREEK</u>							
S: 23 T: 11 R: 23W DAWSON							
RICHARD H & HARRIET L JENSEN	PUMP	IR	.36	02/04/1953	A 5145		
RICHARD H JENSEN	PUMP	IR	.56	07/27/1925	A 1772		
JOHN D KIRKPATRICK	PUMP	IR	1.10	07/27/1925	A 1773		
S: 24 T: 11 R: 23W DAWSON							
OLGA JENSEN	PUMP	IR	.48	05/14/1984	A 16299		
<u>STREVER CREEK TRIB. TO</u>							
S: 30 T: 11 R: 22W DAWSON							
LODI RANCH CO	PUMP	IR	.32	04/10/1979	A 15448		
<u>STREVER CREEK</u>							
S: 33 T: 10 R: 21W DAWSON							
CRANFORD BROS	PUMP	IR	.91	12/26/1978	A 15378		
S: 4 T: 9 R: 21W DAWSON							
CHARLTON F STUART	PUMP	IR	1.93	06/19/1980	A 15659		
<u>DAWSON COUNTY DRAIN DIST. NO 1</u>							
S: 1 T: 9 R: 22W DAWSON							
J E MURRAY	PUMP	IR	1.23	06/14/1894	D 621	P-201	I
S: 10 T: 9 R: 21W DAWSON							
LARRY & SHERRY WARNER	PUMP	IR	4.94	09/15/1894	A 2129	D-624	I
S: 11 T: 9 R: 21W DAWSON							
ALMA H SMITH	PUMP	IR	1.41	06/14/1930	A 2145	P-197	I#
<u>STREVER CREEK</u>							
S: 13 T: 9 R: 21W DAWSON							
KLINE FARM LTD	PUMP	IR	.39	01/14/1982	A 16049		
LAWRENCE J & SALLY HOFFERBER	PUMP	IR	1.01	01/19/1982	A 16052		
S: 18 T: 9 R: 20W DAWSON							
BEATTY, INC	BEATTY CANAL	IR	.56	06/03/1929	A 2083		K
BEATTY, INC	PUMP	IR	.56	08/24/1937	A 2777		
S: 27 T: 9 R: 20W DAWSON							
WILLIAM G WENGLER	PUMP	IR	2.30	10/03/1928	A 2101	A-2039	I
S: 35 T: 9 R: 20W DAWSON							
EDWARD A & NANCY A COOK	PUMP	IR	1.30	09/15/1894	A 2049	D-624	I
EDWARD A & NANCY A COOK	PUMP	IR	1.03	05/07/1931	A 2202		
S: 36 T: 9 R: 20W DAWSON							
GEORGE PFISTER	PUMP	IR	1.63	08/26/1929	A 2099		
DELVCO FARMS, INC	PUMP	IR	.94	02/21/1986	A 16471		
S: 1 T: 8 R: 20W DAWSON							
DELVCO FARMS, INC	PUMP	IR	1.59	05/24/1979	A 15481		

WATER RIGHTS DATA
CLAIMS AND APPLICATION IN DOWNSTREAM ORDER
DIVISION NO. 1A

SOURCE LOCATION APPROPRIATOR	CARRIER	USE	GRANT IN CFS/AF	DATE OF PRIORITY	DOCKET/ APPLI. NUMBER	ANNOA.	FT. NT.
<u>PLATTE RIVER, TRIB. TO</u>							
S: 14 T: 7 R: 20W PHELPS DELL R SAND	PUMP	IR	1.42	10/01/1964	A 10449		K
S: 26 T: 8 R: 20W PHELPS HAROLD W SANDELL	PUMP	IR	.11	11/03/1975	A 13846		
S: 25 T: 8 R: 20W PHELPS LEE E VAUGHN	PUMP	IR	.57	08/10/1972	A 12711		
S: 12 T: 7 R: 19W PHELPS SAM T SCHROCK JR	SCHROCK RESERVOIR	ST	21.54AF	09/24/1948	A 4345		
S: 1 T: 7 R: 19W PHELPS 3-T'S LAND CORPORATION	PUMP	IR	.34	07/12/1976	A 14319		
<u>PLATTE RIVER</u>							
S: 16 T: 8 R: 18W PHELPS CLARENCE H JOHNSON	PUMP	IR	.99	12/16/1975	A 13908		
<u>BUFFALO CREEK</u>							
S: 9 T: 11 R: 22W DAWSON CENTRAL PLATTE NRD	BUFFALO CREEK RES. B-1	ST	2015.00AF	06/04/1981	A 15883		
<u>BUFFALO CREEK, TRIB. TO</u>							
S: 9 T: 11 R: 22W DAWSON CENTRAL PLATTE NRD	BUFFALO CREEK RES. C-5	ST	77.10AF	12/15/1975	A 13905		
<u>BUFFALO CREEK, WEST</u>							
S: 30 T: 12 R: 22W DAWSON CENTRAL PLATTE NRD	BUFFALO CREEK RES. B-3	ST	710.00AF	01/24/1979	A 15400		
<u>BUFFALO CREEK, WEST, TRIB. TO</u>							
S: 8 T: 11 R: 22W DAWSON CENTRAL PLATTE NRD	SMITH SUPPLY CANAL RES.	ST	15.00AF	07/23/1981	A 15947		
<u>BUFFALO CREEK, TRIB. TO</u>							
S: 18 T: 11 R: 22W DAWSON WOOD, WOOD, & WOOD	PUMP	IR	.76	04/28/1983	A 16192		K
<u>FRENCH CREEK</u>							
S: 26 T: 12 R: 22W DAWSON CENTRAL PLATTE NRD	FRENCH CREEK RES. F-7	ST	68.60AF	04/21/1976	A 14188		
<u>FRENCH CREEK, TRIB. TO</u>							
S: 11 T: 11 R: 22W DAWSON CENTRAL PLATTE NRD	BUFFALO-FRENCH CREEK RES. F-5	ST	126.60AF	06/28/1983	A 16209		
S: 13 T: 11 R: 22W DAWSON CENTRAL PLATTE NRD	BUFFALO CREEK RES. F-1	ST	42.40AF	02/03/1978	A 15177		
S: 14 T: 11 R: 22W DAWSON CENTRAL PLATTE NRD	FRENCH CREEK RES. F-3	ST	44.30AF	04/21/1976	A 14187		
<u>FRENCH CREEK</u>							
S: 7 T: 10 R: 21W DAWSON JOHN ROY	PUMP	IR	1.09	03/26/1986	A 16479		

WATER RIGHTS DATA
CLAIMS AND APPLICATION IN DOWNSTREAM ORDER
DIVISION NO. 1A

SOURCE LOCATION APPROPRIATOR	CARRIER	USE	GRANT IN CFS/AF	DATE OF PRIORITY	DOCKET/ APPL. NUMBER	ANNOTA.	FT. NT.
BUFFALO CREEK							
S: 21 T: 10 R: 21W DAWSON BILL KLOEPPING	PUMP	IR	.90	06/26/1894	A 1648	D-622	I
RALPH & ILEAN FALKINBURG	PUMP	IR	.60	08/23/1979	A 15573		
S: 16 T: 10 R: 21W DAWSON W G FELLERS, JR	PUMP	IR	.86	05/30/1980	A 15656		
S: 22 T: 10 R: 21W DAWSON KEITH WHITE	PUMP	IR	.88	02/03/1966	A 10763		
RICKERTSEN INC	PUMP	IR	2.29	06/26/1894	A 1495	D-622	I
S: 33 T: 10 R: 20W DAWSON ARBOR HODGSON ET AL	PUMP	IR	2.91	06/26/1894	A 1868	D-622	I
S: 2 T: 9 R: 20W DAWSON GEORGE PFISTER	PUMP	IR	.15	03/05/1982	A 16074		K
S: 1 T: 9 R: 20W DAWSON CECILE HUBKA	PUMP	IR		02/19/1985	A 16357		*
S: 12 T: 9 R: 20W DAWSON GLENN A & LEONA B WOODWARD	PUMP	IR	1.65	10/10/1927	A 1959		
S: 18 T: 9 R: 19W DAWSON EMEAL A VOLKMAN	PUMP	IR	1.62	07/19/1927	A 1944		
EARL E BLISS ESTATE	PUMP	IR	1.21	06/20/1940	A 3185		
DELORES M PEARSON	PUMP	IR	2.29	11/12/1928	A 2052		
S: 17 T: 9 R: 19W DAWSON ESTERICH, INC	PUMP	IR	2.10	07/23/1980	A 15688		
S: 20 T: 9 R: 19W DAWSON CECILE HUBKA	PUMP	IR	1.44	08/07/1980	A 15700		
S: 21 T: 9 R: 19W DAWSON POULSON MFG & INVESTMENT CO, INC	PUMP	IR	1.03	03/05/1929	A 2074		
S: 28 T: 9 R: 19W DAWSON W J PHILPOT	PUMP	IR	3.33	07/26/1927	A 1946		
NELLIE E CARPENTER	PUMP	IR	.56	08/03/1976	A 14367		
S: 27 T: 9 R: 19W DAWSON A C PHILPOT & SON	PUMP	IR	1.11	02/08/1977	A 14694		
S: 34 T: 9 R: 19W DAWSON CLARENCE J SHERMAN	PUMP	IR	2.93	08/28/1974	A 13174		
THOMAS J BRENNAN	PUMP	IR	2.02	07/14/1980	A 15681		
S: 36 T: 9 R: 19W DAWSON GEORGE E MITCHELL	PUMP	IR	2.16	02/20/1928	A 1985		
KING, KING, COMBS & SCHACHTERLE	PUMP	IR	2.03	01/15/1981	A 15748		
S: 1 T: 8 R: 19W DAWSON ARLIE J & GRACE G THAYER	PUMP	IR	.49	02/04/1929	A 2068	MUD CREEK KD	
S: 31 T: 9 R: 18W BUFFALO ELSIE DWORAK	PUMP	IR	1.70	07/22/1976	A 14338		
ELSE FARMS, INC	PUMP	IR	3.83	07/19/1976	A 14332		
S: 6 T: 8 R: 18W BUFFALO ORVILLE W & AVIS NICKEL	PUMP	IR	.92	07/19/1976	A 14331		

WATER RIGHTS DATA
CLAIMS AND APPLICATION IN DOWNSTREAM ORDER
DIVISION NO. 1A

SOURCE LOCATION APPROPRIATOR	CARRIER	USE	GRANT IN CFS/AF	DATE OF PRIORITY	DOCKET/APPLI. NUMBER	ANNOT.	FT. NT.
<u>BUFFALO CREEK</u>							
S: 5 T: 8 R: 18W BUFFALO JAMES L MILLER	PUMP	IR	2.13	07/19/1976	A 14333		
S: 33 T: 9 R: 18W BUFFALO RICHARD, JOHN W & EVELYN OURADA	PUMP	IR	.55	07/16/1976	A 14328		
S: 4 T: 9 R: 18W BUFFALO EDWIN D & LAURA P MAAS	PUMP	IR	2.22	03/05/1928	A 1988		K
S: 33 T: 9 R: 18W BUFFALO ALVIE E PAYNE	PUMP	IR	.23	06/19/1929	A 2087		
S: 3 T: 8 R: 18W BUFFALO HAROLD MOLES	PUMP	IR	.61	08/07/1948	A 4322		K
<u>ELM CREEK</u>							
S: 18 T: 9 R: 18W BUFFALO BEN H ADAMS	PUMP	IR	.67	01/20/1967	A 11022		
GRANT V PETET	PUMP	IR	1.95	01/08/1971	A 12136		
DAVIS & RICHARDSON	PUMP	IR	.76	03/24/1967	A 11083		
S: 17 T: 9 R: 18W BUFFALO WILLIAM F SEILER	PUMP	IR	.90	11/10/1976	A 14545		
S: 20 T: 9 R: 18W BUFFALO TWIN VALLEY CONSERVATION ASSN, INC	ELM CREEK RESERVOIR	ST		09/01/1981	A 15982		*
S: 32 T: 9 R: 18W BUFFALO MERZ-RAPP-HOLBERT #7356	PUMP	IR		02/20/1985	A 16359		
S: 3 T: 8 R: 18W BUFFALO HAROLD MOLES	PUMP	IR	.32	08/07/1948	A 4321		
HART-KENNEDY FARM	PUMP	IR	.77	08/07/1948	A 4323		
<u>BUFFALO CREEK</u>							
S: 3 T: 8 R: 18W BUFFALO HART-KENNEDY FARM	PUMP	IR	.58	08/07/1948	A 4324		K
<u>PLATTE RIVER</u>							
S: 3 T: 8 R: 18W BUFFALO NEBRASKA PUBLIC POWER DISTRICT	KEARNEY CANAL	IR	22.00	09/10/1882	D 1023		
NEBRASKA PUBLIC POWER DISTRICT	KEARNEY POWER PLANT	PR	140.00	09/10/1882	D 1023		
S: 11 T: 8 R: 18W BUFFALO WALLACE D WALTERS	KEARNEY CANAL PUMP-KEARNEY TAIL RACE	IR	2.20	09/10/1882	A 1744	D-1023	I
S: 3 T: 8 R: 18W BUFFALO NEBRASKA PUBLIC POWER DISTRICT	KEARNEY POWER PLANT	PR	485.00	02/12/1920	A 1577	D-1023	
NEBRASKA PUBLIC POWER DISTRICT	KEARNEY CANAL	IR	3.03	09/17/1929	A 2104 R	P-398	
NEBRASKA PUBLIC POWER DISTRICT	KEARNEY CANAL	IR	2.19	09/17/1929	A 2104 R	P-405	
<u>SUTHERLAND RESERVOIR</u>							
S: 3 T: 8 R: 18W BUFFALO NEBRASKA PUBLIC POWER DISTRICT	KEARNEY CANAL	SI		03/13/1937	A 2726 R	P-426	
NEBRASKA PUBLIC POWER DISTRICT	KEARNEY CANAL	SI		03/13/1937	A 2726 R	P-427	
NEBRASKA PUBLIC POWER DISTRICT	KEARNEY CANAL	SI		03/13/1937	A 2726	D-1023	

WATER RIGHTS DATA
CLAIMS AND APPLICATION IN DOWNSTREAM ORDER
DIVISION NO. 1A

SOURCE LOCATION APPROPRIATOR	CARRIER	USE	GRANT IN CFS/AF	DATE OF PRIORITY	DOCKET/ APPL. NUMBER	ANNOA. FT. NT.
<u>SUTHERLAND RESERVOIR</u>						
S: 3 T: 8 R: 18W BUFFALO	KEARNEY CANAL	SI		03/13/1937	A 2726	A-8399
NEBRASKA PUBLIC POWER DISTRICT	KEARNEY CANAL	SO		03/13/1937	A 2726	
NEBRASKA PUBLIC POWER DISTRICT						
<u>PLATTE RIVER</u>						
S: 3 T: 8 R: 18W BUFFALO	KEARNEY CANAL	IR	15.86	03/07/1956	A 8399	
NEBRASKA PUBLIC POWER DISTRICT						
<u>SUTHERLAND RESERVOIR</u>						
S: 3 T: 8 R: 18W BUFFALO	KEARNEY CANAL	SI		03/07/1956	A 8400	A-8399
NEBRASKA PUBLIC POWER DISTRICT						
<u>PLATTE RIVER</u>						
S: 3 T: 8 R: 18W BUFFALO	KEARNEY CANAL	IR	14.68	07/25/1960	A 9844	
NEBRASKA PUBLIC POWER DISTRICT						
<u>SUTHERLAND RESERVOIR</u>						
S: 3 T: 8 R: 18W BUFFALO	KEARNEY CANAL	SI		07/25/1960	A 9845	A-9844
NEBRASKA PUBLIC POWER DISTRICT						
<u>PLATTE RIVER</u>						
S: 3 T: 8 R: 18W BUFFALO	KEARNEY CANAL	IR	4.57	04/08/1963	A 10168	
NEBRASKA PUBLIC POWER DISTRICT						
<u>SUTHERLAND RESERVOIR</u>						
S: 3 T: 8 R: 18W BUFFALO	KEARNEY CANAL	SI		04/08/1963	A 10169	A-10168
NEBRASKA PUBLIC POWER DISTRICT						
<u>PLATTE RIVER</u>						
S: 3 T: 8 R: 18W BUFFALO	KEARNEY CANAL	IR	8.30	06/20/1966	A 10871	
NEBRASKA PUBLIC POWER DISTRICT						
<u>SUTHERLAND RESERVOIR</u>						
S: 3 T: 8 R: 18W BUFFALO	KEARNEY CANAL	SI		06/20/1966	A 10872	A-10871
NEBRASKA PUBLIC POWER DISTRICT						
<u>PLATTE RIVER</u>						
S: 3 T: 8 R: 18W BUFFALO	KEARNEY CANAL	IR	5.57	03/29/1977	A 14859	
NEBRASKA PUBLIC POWER DISTRICT						
<u>SUTHERLAND RESERVOIR</u>						
S: 3 T: 8 R: 18W BUFFALO	KEARNEY CANAL	SI		06/15/1979	A 15491	A-14859
NEBRASKA PUBLIC POWER DISTRICT						
<u>PLATTE RIVER</u>						
S: 3 T: 8 R: 18W BUFFALO	KEARNEY CANAL	ST	20.20AF	11/10/1986	A 16529	
SANITARY IMPROVEMENT DISTRICT #2 OF BUFFALO COUNTY	KEARNEY CANAL					
	ROLLING HILLS RESERVOIR					
<u>DRY CREEK, TRIB. TO</u>						
S: 20 T: 7 R: 18W PHELPS	PUMP	IR	.07	02/08/1973	A 12801	K
HAROLD D & JUDITH A ERICKSON						
<u>DRY CREEK</u>						
S: 35 T: 8 R: 18W PHELPS	PUMP	IR	.50	03/17/1975	A 13478	K#
GERALD S & ARLENE P JUST						

WATER RIGHTS DATA
CLAIMS AND APPLICATION IN DOWNSTREAM ORDER
DIVISION NO. 1A

SOURCE LOCATION APPROPRIATOR	CARRIER	USE	GRANT IN CFS/AF	DATE OF PRIORITY	DOCKET/ APPL. NUMBER	ANNOA. FT. NT.
<u>TURKEY CREEK TRIB. TO</u> S: 27 T: 9 R: 17W BUFFALO ORVILLE L WALTER	WALTER RESERVOIR	ST	57.00AF	11/13/1944	A 3784	
<u>TURKEY CREEK</u> S: 8 T: 8 R: 16W BUFFALO FRANK L ROBINSON ESTATE	PUMP	IR	.08	06/29/1953	A 5368	K
<u>DRY CREEK, NORTH</u> S: 6 T: 6 R: 17W PHELPS DONALD W LEFF	PUMP	IR	.28	01/07/1975	A 13347	
<u>DRY CREEK, TRIB. TO</u> S: 28 T: 7 R: 18W PHELPS DAN & BETTY O'CONNELL	PUMP	IR	1.14	07/23/1976	A 14340	
S: 27 T: 7 R: 18W PHELPS DAN & BETTY O'CONNELL	PUMP	IR	1.14	07/23/1976	A 14341	
S: 35 T: 7 R: 18W PHELPS WAYNE R & BETTE R CARLSON	PUMP	IR	.60	05/15/1978	A 15260	
S: 26 T: 7 R: 18W PHELPS WAYNE R & BETTE R CARLSON	PUMP	IR	.86	05/15/1978	A 15259	
<u>DRY CREEK</u> S: 19 T: 7 R: 17W PHELPS ELAINE HUNT	PUMP	IR	.23	07/30/1953	A 5431	
S: 22 T: 7 R: 17W PHELPS LAWRENCE SCHNEIDER	PUMP	IR	.53	04/23/1971	A 12235	K
<u>DRY CREEK, TRIB. TO</u> S: 18 T: 6 R: 17W PHELPS ERICKSON LAND & CATTLE CO, INC	PUMP	IR	1.00	04/06/1970	A 11914	
S: 21 T: 6 R: 17W PHELPS ERICKSON LAND & CATTLE CO, INC	PUMP	IR	.70	12/29/1980	A 15742	
<u>DRY CREEK</u> S: 13 T: 7 R: 15W KEARNEY WARREN & MAURINE ECKLOFF	PUMP	IR	.76	07/19/1947	A 4085	
S: 5 T: 7 R: 14W KEARNEY JAMES E MAWS	PUMP	IR	.35	05/04/1981	A 15863	
S: 9 T: 7 R: 14W KEARNEY DONALD E WOMMER	PUMP	IR	2.20	09/05/1974	A 13190	
<u>DRY CREEK, TRIB. TO</u> S: 5 T: 8 R: 12W ADAMS ROBERT & LESLIE BENDER	PUMP	IR	1.41	04/06/1972	A 12580	
<u>PLATTE RIVER</u> S: 24 T: 9 R: 12W HALL CENTRAL PLATTE NRD	PUMP	GW	2.00	05/27/1986	A 16491	
S: 3 T: 9 R: 11W HALL LARRY MOITASZEWSKI	PUMP	IR	.18	06/01/1981	A 15880	
S: 31 T: 12 R: 7W HAMILTON UPPER BIG BLUE NRD	CHAPMAN PUMP STATION	IR		12/17/1981	A 16027	*W

DEPARTMENT OF WATER RESOURCES

See use definitions on page 60 and footnotes on page 61.

WATER RIGHTS DATA
CLAIMS AND APPLICATION IN DOWNSTREAM ORDER
DIVISION NO. 1A

SOURCE LOCATION APPROPRIATOR	CARRIER	USE	GRANT IN CFS/AF	DATE OF PRIORITY	DOCKET/ APPLI. NUMBER	ANNOA.	FT. NT.
<u>PLATTE RIVER</u>							
S: 31 T: 12 R: 7W HAMILTON UPPER BIG BLUE NRD	CHAPMAN PUMP STATION AURORA RESERVOIR	ST		12/17/1981	A 16028		*W
UPPER BIG BLUE NRD	CHAPMAN PUMP STATION BRADSHAW RESERVOIR	ST		12/17/1981	A 16029		*W
UPPER BIG BLUE NRD	CHAPMAN PUMP STATION STOCKHAM RESERVOIR	ST		12/17/1981	A 16031		*W
UPPER BIG BLUE NRD	CHAPMAN PUMP STATION HAMPTON RESERVOIR	ST		12/17/1981	A 16034		*W
UPPER BIG BLUE NRD	CHAPMAN PUMP STATION SURPRISE RESERVOIR	ST		12/17/1981	A 16036		*W
UPPER BIG BLUE NRD	CHAPMAN PUMP STATION BEAVER CROSSING RESERVOIR	ST		12/17/1981	A 16038		*W
<u>WOOD RIVER</u>							
S: 1 T: 12 R: 21W DAWSON STAN L & MAX A MCFARLAND	PUMP	IR	.41	08/21/1975	A 13755		
S: 6 T: 10 R: 17W BUFFALO CENTRAL NEBRASKA CONSERVATION ASSOCIATION	WOOD RIVER RESERVOIR	SS		04/01/1976	A 14138B	A-14138A	C
S: 21 T: 10 R: 17W BUFFALO CHARLES ADELUNG	PUMP	IR	.20	05/15/1948	A 4266		K
S: 26 T: 10 R: 17W BUFFALO RICHARD J COOK	PUMP	IR	.72	08/06/1948	A 4320		
S: 36 T: 10 R: 17W BUFFALO LINDA BARTUSIAK	PUMP	IR	1.76	12/02/1924	A 1753		
S: 30 T: 10 R: 16W BUFFALO FREDERICK C & ROBERT L JACOBSON	PUMP	IR	.50	11/10/1910	A 1038		
<u>JACOBSON RESERVOIR</u>							
S: 30 T: 10 R: 16W BUFFALO FREDERICK C & ROBERT L JACOBSON	PUMP	SO		02/03/1920	A 3870		
FREDERICK C & ROBERT L JACOBSON	PUMP	SO		02/03/1920	A 3870	R P-271	
FREDERICK C & ROBERT L JACOBSON	PUMP	S1		02/03/1920	A 3870	R A-1038	
<u>WOOD RIVER</u>							
S: 31 T: 10 R: 16W BUFFALO FREDERICK C & ROBERT L JACOBSON	JACOBSON RESERVOIR	ST	45.00AF	02/03/1920	A 1576		K
<u>WOOD RIVER TRIBUTARY</u>							
S: 7 T: 9 R: 16W BUFFALO BUFFALO COUNTY HIGHWAY DEPARTMENT	HADWIGER RESERVOIR	ST	2.40AF	02/27/1978	A 15187		
<u>WOOD RIVER</u>							
S: 5 T: 9 R: 16W BUFFALO THOMAS C TRAVIS, JR	PUMP	IR	.24	05/27/1946	A 3911		K
THOMAS C TRAVIS, JR	PUMP	IR	.27	04/17/1922	A 1656		
S: 10 T: 9 R: 16W BUFFALO KEITH A KING	PUMP	IR	.28	09/11/1937	A 2785		

REPORT OF THE

WATER RIGHTS DATA
CLAIMS AND APPLICATION IN DOWNSTREAM ORDER
DIVISION NO. 1A

SOURCE LOCATION APPROPRIATOR	CARRIER	USE	GRANT IN CFS/AF	DATE OF PRIORITY	DOCKET/ APPLI. NUMBER	ANNOA.	FT. NT.
<u>WOOD RIVER</u>							
S: 10 T: 9 R: 16W BUFFALO KEITH A KING	PUMP	IR	.64	07/26/1952	A 4999		
S: 13 T: 9 R: 16W BUFFALO LAWRENCE RICHTER	PUMP	IR	.74	04/01/1946	A 3886		
S: 7 T: 9 R: 15W BUFFALO ROBERT L & MARTHA K MARKUS	PUMP	IR	1.13	08/15/1951	A 4900		
S: 9 T: 9 R: 15W BUFFALO S CARY THORNTON TRUST	PUMP	IR	.42	04/17/1939	A 2915		
S: 14 T: 9 R: 14W BUFFALO FLOYD & MARY TUREK	RODGERS CANAL	IR	.30	02/04/1922	A 1641		
S: 7 T: 9 R: 13W BUFFALO FLORA R SEILER	PUMP	IR	1.15	04/21/1926	A 1805		K
S: 8 T: 9 R: 13W BUFFALO RICHARD H & GRACE L NUTTER	PUMP	IR	.70	02/10/1926	A 1794		
S: 2 T: 9 R: 13W BUFFALO RUBY M OLIVER ET AL	PUMP	IR	1.57	06/15/1926	A 1818		
S: 1 T: 9 R: 13W BUFFALO BERNHARD & SMITH	PUMP	IR	1.04	01/12/1923	A 1702		
<u>WOOD RIVER TRIB TO</u>							
S: 6 T: 9 R: 14W BUFFALO OTIS RANDALL	RANDALL RESERVOIR	ST	44.00AF	07/29/1944	A 3746		
S: 25 T: 10 R: 14W BUFFALO CARL RHOADARMER	RHOADARMER RESERVOIR	ST	79.00AF	02/03/1953	A 5143		
<u>BOXELDER CREEK</u>							
S: 18 T: 10 R: 13W BUFFALO CENTRAL PLATTE NRD	BOXELDER RESERVOIR 5-A	ST	250.10AF	04/09/1974	A 13017		
<u>WOOD RIVER</u>							
S: 28 T: 10 R: 12W HALL DALE WHITEFOOT	PUMP	IR	2.40	04/14/1977	A 14902		
<u>MOORES CREEK TRIB TO</u>							
S: 22 T: 10 R: 12W HALL RICHARD OGDEN	PUMP	IR	2.16	01/30/1975	A 13378		
<u>WOOD RIVER TRIB TO</u>							
S: 10 T: 10 R: 11W HALL GLOE BROTHERS	PUMP	IR	2.10	08/18/1975	A 13742		
<u>WOOD RIVER</u>							
S: 5 T: 11 R: 8W MERRICK RAYMOND H & GLADYS I WERNER	PUMP	IR	.41	10/30/1940	A 3314		K
S: 19 T: 12 R: 7W MERRICK ALFRED W & ELIZABETH L BADER	PUMP	IR	2.75	09/14/1966	A 10950		
S: 17 T: 12 R: 7W MERRICK CRONIN, ACKERMAN, & HENSON	PUMP	IR	1.77	10/19/1967	A 11265		

DEPARTMENT OF WATER RESOURCES

WATER RIGHTS DATA
CLAIMS AND APPLICATION IN DOWNSTREAM ORDER
DIVISION NO. 1A

SOURCE LOCATION APPROPRIATOR	CARRIER	USE	GRANT IN CFS/AF	DATE OF PRIORITY	DOCKET/ APPL. NUMBER	ANNOA. FT. NT.
<u>PLATTE RIVER</u> S: 2 T: 12 R: 7W MERRICK FLOYD TYLER	PUMP	IR	.28	05/17/1940	A 3163	K
<u>PLATTE RIVER TRIB. TO</u> S: 7 T: 12 R: 6W HAMILTON						
TOM SHERMAN	SHERMAN RESERVOIR	ST	17.80AF	10/21/1971	A 12406	
S: 20 T: 13 R: 5W HAMILTON DELANE CHADER	CHADER RESERVOIR	ST	30.80AF	07/27/1972	A 12699	
S: 30 T: 14 R: 4W POLK CENTRAL PLATTE NRD	DITTMER RESERVOIR	ST	17.30AF	12/20/1976	A 14601	
S: 21 T: 14 R: 4W POLK PAUL COOVER	COOVER RESERVOIR	ST	26.90AF	07/30/1973	A 12911	
S: 20 T: 14 R: 4W POLK CENTRAL PLATTE NRD	ERICKSON-SWEDENBURG RES.	ST	19.30AF	02/13/1985	A 16353	
<u>PLATTE RIVER</u> S: 7 T: 14 R: 4W MERRICK						
EDWARD FEEHAN	PUMP	IR	.29	02/21/1979	A 15420	
<u>PLATTE RIVER TRIB. TO</u> S: 15 T: 14 R: 4W POLK						
CENTRAL PLATTE NRD	OQUIST RESERVOIR	ST	18.30AF	05/02/1983	A 16195	
<u>SILVER CREEK TRIB. TO</u> S: 33 T: 14 R: 6W MERRICK						
ELSMER KUSKIE	PUMP	IR	.93	05/31/1977	A 14959	
S: 17 T: 14 R: 6W MERRICK JOE STANISLAV	PUMP	IR	.36	02/04/1977	A 14683	
<u>PRAIRIE CREEK TRIB. TO</u> S: 6 T: 10 R: 12W HALL						
GERALD H & PATRICIA J POEHLER	PUMP	IR	1.07	02/07/1977	A 14687	K
S: 7 T: 10 R: 12W HALL						
GERALD H & PATRICIA J POEHLER	PUMP	IR	1.13	02/07/1977	A 14688	
S: 8 T: 10 R: 12W HALL OLP FARMS, LTD	PUMP	IR	2.23	05/27/1975	A 13593	
S: 16 T: 11 R: 12W HALL CENTRAL PLATTE NRD	PRAIRIE CREEK RES. NO. 4	ST	178.00AF	08/06/1976	A 14378	
S: 17 T: 11 R: 12W HALL CENTRAL PLATTE NRD	HULME RESERVOIR	ST	6.30AF	02/24/1977	A 14754	
S: 24 T: 11 R: 12W HALL ALFRED TUREK	PUMP	IR	1.10	04/04/1975	A 13528	
<u>PRAIRIE CREEK</u> S: 5 T: 11 R: 11W HALL						
ROY D & MARY STOLTENBERG	PUMP	IR	.20	03/24/1977	A 14846	
S: 33 T: 12 R: 11W HALL HAROLD DUNLAP	PUMP	IR	2.56	03/31/1977	A 14881	

WATER RIGHTS DATA
CLAIMS AND APPLICATION IN DOWNSTREAM ORDER
DIVISION NO. 1A

SOURCE LOCATION APPROPRIATOR	CARRIER	USE	GRANT IN CFS/AF	DATE OF PRIORITY	DOCKET/ APPLI. NUMBER	ANNOT.	FT. NT.
<u>DRY CREEK</u> S: 15 T: 12 R: 11W HALL KROEGER, KROEGER & TEICHMEIER	PUMP	IR		05/06/1977	A 14933		*
<u>PRAIRIE CREEK TRIB. TO</u> S: 24 T: 12 R: 10W HALL GEORGE LEISER	PUMP	IR	1.13	10/02/1975	A 13822		
<u>SILVER CREEK TRIB. TO</u> S: 1 T: 10 R: 12W HALL KENNETH GOOD	PUMP	IR	1.04	01/22/1975	A 13368		
S: 29 T: 11 R: 11W HALL HELEN STEVENS	PUMP	IR	1.14	04/04/1975	A 13527		
<u>PRAIRIE CREEK</u> S: 22 T: 13 R: 8W MERRICK VERNON SVITAK	PUMP	IR	1.24	01/29/1976	A 13975		
S: 15 T: 13 R: 8W MERRICK ELSIE SVITAK	PUMP	IR	.10	02/25/1976	A 14055		K
S: 31 T: 14 R: 7W MERRICK HAROLD D ZMEK	PUMP	IR	2.13	09/03/1975	A 13787		
S: 29 T: 14 R: 7W MERRICK BILLY O GREEN	PUMP	IR	.46	08/02/1962	A 10093		
S: 3 T: 14 R: 7W MERRICK WARREN MARSH	PUMP	IR	.67	08/11/1975	A 13727		
S: 28 T: 15 R: 6W MERRICK LEROY DEXTER	PUMP	IR	.15	05/28/1976	A 14240		K
S: 26 T: 15 R: 6W MERRICK HARVEY R LIPPINCOTT JR	PUMP	IR	.62	07/16/1948	A 4307		K
S: 24 T: 15 R: 6W MERRICK BARBARA COOPER	PUMP	IR	.36	09/05/1939	A 2958		
S: 8 T: 15 R: 5W MERRICK GRUDZINSKI ALLEN J	PUMP	IR	.24	10/11/1954	A 6752		K
S: 4 T: 15 R: 5W MERRICK RAYMOND HEULE	PUMP	IR	.39	04/16/1976	A 14184		
S: 34 T: 16 R: 5W NANCE TED A MICEK	PUMP	IR	.50	04/17/1948	A 4245		
BEN SYSLO	PUMP	IR	.67	07/18/1978	A 15297		
S: 26 T: 16 R: 5W NANCE TED A MICEK	PUMP	IR	1.56	07/02/1974	A 13059		
S: 27 T: 16 R: 5W NANCE VALERIA E MILLER	PUMP	IR	1.16	04/06/1960	A 9810		
S: 26 T: 16 R: 5W NANCE RAYMOND BORYCA	PUMP	IR	.86	07/06/1972	A 12681		K
EUGENE BORYCA	PUMP	IR	.47	09/13/1948	A 4341		
EUGENE BORYCA	PUMP	IR	.94	03/16/1961	A 9910		
S: 25 T: 16 R: 5W NANCE WALTER SHOTKOSKI	PUMP	IR	1.28	06/12/1967	A 11166		K

DEPARTMENT OF WATER RESOURCES

WATER RIGHTS DATA
CLAIMS AND APPLICATION IN DOWNSTREAM ORDER
DIVISION NO. 1A

SOURCE LOCATION APPROPRIATOR	CARRIER	USE	GRANT IN CFS/AF	DATE OF PRIORITY	DOCKET/ APPLI. NUMBER	ANNOA. FT. NT.
<u>PRAIRIE CREEK</u>						
S: 25 T: 16 R: 5W NANCE EDWIN J & WALTER D SHOTKOSKI	PUMP	IR	.53	02/01/1941	A 3380	
S: 30 T: 16 R: 4W NANCE JOSEPHINE M KOZA	PUMP	IR	2.17	05/17/1961	A 9938	
S: 29 T: 16 R: 4W NANCE JOSEPHINE M KOZA	PUMP	IR	.57	12/22/1971	A 12466	
S: 20 T: 16 R: 4W NANCE TOM KULA	PUMP	IR	2.77	12/14/1962	A 10131	
<u>JOE CREEK</u>						
S: 29 T: 16 R: 4W NANCE JOSEPHINE M KOZA	PUMP	IR	.11	12/22/1971	A 12467	
<u>PRAIRIE CREEK</u>						
S: 29 T: 16 R: 4W NANCE LLOYD BIALAS	PUMP	IR	2.14	11/26/1974	A 13291	
S: 27 T: 16 R: 4W NANCE FRANK D & VIRGINIA J KONWINSKI	PUMP	IR	.38	11/15/1950	A 4767	K
S: 30 T: 16 R: 3W MERRICK LARRY D & HELEN M SABATKA	PUMP	IR	1.71	09/08/1931	A 2235	K
S: 28 T: 16 R: 3W MERRICK LORRAINE T & GEORGE E VANWINKLE	PUMP	IR	.37	12/13/1950	A 4777	
S: 16 T: 16 R: 2W PLATTE LAURA R ADKISSON	PUMP	IR	.19	05/07/1956	A 8545	K

WATER RIGHTS DATA
CLAIMS AND APPLICATION IN DOWNSTREAM ORDER
DIVISION NO. 1B

SOURCE LOCATION APPROPRIATOR	CARRIER	USE	GRANT IN CFS/AF	DATE OF PRIORITY	DOCKET/ APPLI. NUMBER	ANNOA.	FT. NT.
<u>SACRAMENTO CREEK TRIBUTORY</u>							
S: 1 T: 5 R: 19W PHELPS WILLIAM H HODGE	PUMP	IR	4.57	07/26/1968	A 11516		E
<u>SACRAMENTO CREEK</u>							
S: 12 T: 5 R: 18W PHELPS ALDRICH & DAVIDSON	PUMP	IR	.50	06/12/1937	A 2753		E
S: 2 T: 5 R: 18W PHELPS R D O, INC	PUMP	IR	.56	10/31/1960	A 9872		E
R D O, INC	PUMP	IR	1.11	04/26/1957	A 9467		E
S: 8 T: 5 R: 17W PHELPS JOHN E & ALICE M ERICKSON	PUMP	IR	1.61	02/03/1966	A 10762		E
S: 17 T: 5 R: 17W PHELPS SORENSEN & SORENSEN, TRUSTEES	PUMP	IR	1.88	07/28/1967	A 11213		#
<u>REPUBLICAN RIVER</u>							
S: 2 T: 1 R: 43W COLORADO PIONEER IRRIGATION DISTRICT	HAIGLER-PIONEER CANAL	IR	50.00	04/04/1890	D 1025		G
S: 21 T: 1 R: 41W DUNDY ADAM A RINGENBERG	CREWS CANAL	IR	2.61	04/04/1890	D 1025 R P-241		G
S: 20 T: 1 R: 41W DUNDY ADAM A RINGENBERG	CREWS DITCH NO. 3	IR	2.59	03/29/1923	A 1709		
<u>BUFFALO CREEK</u>							
S: 26 T: 2 R: 41W DUNDY WILLIAM H MAHON	MAHON POND NO. 2	ST	11.10AF	12/10/1964	A 10486		
WILLIAM H MAHON	MAHON POND NO. 1	ST	11.80AF	12/10/1964	A 10485		
S: 35 T: 2 R: 41W DUNDY BRUNSWICK RANCH, INC	NORTH RESERVOIR	ST	2.12AF	10/21/1964	A 10459		
BRUNSWICK RANCH, INC	PUMP	IR	2.00	02/02/1953	A 5141		
HAROLD BRUNSWICK	BRUNSWICK RESERVOIR	ST	1.03AF	12/05/1967	A 11281		
S: 7 T: 1 R: 40W DUNDY STUTE COMPANY, INC	PUMP	IR	4.06	10/21/1964	A 10458		
S: 18 T: 1 R: 40W DUNDY DAVID & ORIN BUSH, ET AL	ALLEN & LARNED DITCH	IR	6.00	10/16/1890	D 117		
CARROLL C JENKINS	JENKINS DITCH	IR	4.29	12/12/1908	A 924		#
<u>REPUBLICAN RIVER</u>							
S: 22 T: 1 R: 40W DUNDY HINES RANCH	PUMP	IR	4.98	07/16/1954	A 6427		
S: 20 T: 1 R: 39W DUNDY GERALD L HAYWARD	PARKS DITCH	IR	7.23	06/18/1912	A 1202		K
GERALD L HAYWARD	PARKS DITCH	IR	1.09	12/31/1915	A 1444		K
<u>ROCK CREEK TRIBUTORY</u>							
S: 24 T: 2 R: 40W DUNDY GAME & PARKS COMMISSION	ROCK CREEK POND NO. 2-4	ST	26.32AF	11/22/1971	A 12440		
<u>ROCK CREEK</u>							
S: 24 T: 2 R: 40W DUNDY GAME & PARKS COMMISSION	ROCK CREEK POND NO. 1	ST	2.25AF	11/22/1971	A 12439		

WATER RIGHTS DATA
CLAIMS AND APPLICATION IN DOWNSTREAM ORDER
DIVISION NO. 1B

SOURCE LOCATION APPROPRIATOR	CARRIER	USE	GRANT IN CFS/AF	DATE OF PRIORITY	DOCKET/ APPLI. NUMBER	ANNOA.	FT. NT.
<u>ROCK CREEK TRIB. TO</u>							
S: 25 T: 2 R: 40W DUNDY GAME & PARKS COMMISSION	ROCK CREEK PONDS NO. 5-10, 12, 18, 21	ST	17.70AF	11/22/1971	A 12441		
S: 24 T: 2 R: 40W DUNDY GAME & PARKS COMMISSION	ROCK CREEK NURSE POND	ST	.33AF	11/22/1971	A 12442		
S: 25 T: 2 R: 40W DUNDY GAME & PARKS COMMISSION	ROCK CREEK POND NO. 12-13	ST	3.45AF	11/22/1971	A 12443		
S: 25 T: 2 R: 40W DUNDY GAME & PARKS COMMISSION	ROCK CREEK POND NO. 14-17	ST	1.53AF	11/22/1971	A 12444		
S: 25 T: 2 R: 40W DUNDY GAME & PARKS COMMISSION	ROCK CREEK POND NO. 11	ST	1.04AF	11/22/1971	A 12445		
<u>ROCK CREEK</u>							
S: 6 T: 1 R: 39W DUNDY GAME & PARKS COMMISSION	ROCK CREEK LAKE	ST	511.00AF	02/28/1934	A 2366		
S: 17 T: 1 R: 39W DUNDY BENNIE E & CHARLENE MARTIN	PHELAN CANAL	IR	.49	12/31/1883	D 138		K
<u>KARA LAKE</u>							
S: 20 T: 1 R: 39W DUNDY BENNIE E & CHARLENE MARTIN	KARA LAKE CANAL	SO		10/31/1931	A 2480		
<u>ROCK CREEK</u>							
S: 17 T: 1 R: 39W DUNDY BENNIE E & CHARLENE MARTIN	KARA LAKE	ST	120.00AF	10/31/1931	A 2246		#
<u>HORSE CREEK</u>							
S: 23 T: 1 R: 39W DUNDY GERALD L HAYWARD	HORSE CREEK DITCHES	IR	1.86	08/31/1885	D 159	D-173	
<u>REPUBLICAN RIVER</u>							
S: 30 T: 1 R: 38W DUNDY JAMES D & MARJORIE E REISHER	PUMP	IR	1.21	07/29/1940	A 3221		
S: 30 T: 1 R: 38W DUNDY JAMES D REISHER	PUMP	IR	1.01	04/12/1976	A 14171		#
<u>SPRING CREEK</u>							
S: 34 T: 2 R: 38W DUNDY TWIN LAKES COMPANY	TWIN LAKES	ST	7.00AF	04/16/1930	A 2133		
S: 13 T: 1 R: 38W DUNDY WILBER W BORCHERT	PUMP	IR	.40	06/07/1954	A 6358		
S: 19 T: 1 R: 37W DUNDY ROBERT P & SHARON RHOADES	BORCHERT CANAL	IR	.14	04/28/1961	A 9932		
<u>REPUBLICAN RIVER</u>							
S: 32 T: 2 R: 36W DUNDY CHRIS A ANDERSEN	PUMP	IR	1.73	03/31/1976	A 14131		
<u>INDIAN CREEK</u>							
S: 5 T: 2 R: 37W DUNDY RALPH E STROUP	PUMP	IR	1.74	09/26/1956	A 8862		
<u>ARRONHEAD LAKE</u>							
S: 5 T: 2 R: 37W DUNDY RALPH E STROUP	PUMP	SI		12/01/1978	A 15370	A-8862	

WATER RIGHTS DATA
CLAIMS AND APPLICATION IN DOWNSTREAM ORDER
DIVISION NO. 1B

SOURCE LOCATION APPROPRIATOR	CARRIER	USE	GRANT IN CFS/AF	DATE OF PRIORITY	DOCKET/ APPLI. NUMBER	ANNOA.	FT. NT.
<u>INDIAN CREEK</u>							
S: 5 T: 2 R: 37W DUNDY RALPH E STROUP	ARROW HEAD LAKE	ST	14.00AF	08/30/1955	A 8043		
S: 18 T: 2 R: 36W DUNDY RICHARD R GARDNER	GARDNER RESERVOIR NO. 1	ST	2.40AF	01/10/1979	A 15385		
RICHARD R GARDNER	PUMP	IR	1.10	05/01/1956	A 8530		
RICHARD R GARDNER	PUMP	IR	.61	08/30/1957	A 9558		
<u>GARDNER RESERVOIR NO. 1</u>							
S: 18 T: 2 R: 36W DUNDY RICHARD R GARDNER	PUMP	SI		03/01/1979	A 15427	A-8530	
<u>GARDNER RESERVOIR NO. 3</u>							
S: 18 T: 2 R: 36W DUNDY RICHARD R GARDNER	PUMP	SI		03/01/1979	A 15429	A-9558	
<u>INDIAN CREEK</u>							
S: 18 T: 2 R: 36W DUNDY RICHARD R GARDNER	GARDNER RESERVOIR NO. 3	ST	6.20AF	01/10/1979	A 15387		
S: 17 T: 2 R: 36W DUNDY CHARLES L HUMPHREYS	PUMP	IR	.81	04/18/1951	A 4845		
S: 22 T: 2 R: 36W DUNDY RICHARD R GARDNER	PUMP	IR	1.02	09/21/1976	A 14472		
<u>GARDNER RESERVOIR NO. 2</u>							
S: 22 T: 2 R: 36W DUNDY RICHARD R GARDNER	PUMP	SI		03/01/1979	A 15428	A-14472	
<u>INDIAN CREEK</u>							
S: 22 T: 2 R: 36W DUNDY RICHARD R GARDNER	GARDNER RESERVOIR NO. 2	ST	9.60AF	01/10/1979	A 15386		
S: 23 T: 2 R: 36W DUNDY ELBERT E DANIELS ESTATE	PUMP	IR	.47	10/14/1947	A 4127		
CLYDE A BROWN	PUMP	IR	.83	08/23/1944	A 3758		
CLYDE A BROWN	PUMP	IR	1.05	09/24/1952	A 5032		
W A FOSTER	PUMP	IR	2.77	02/06/1953	A 5147		
<u>MUDDY CREEK</u>							
S: 6 T: 2 R: 35W HITCHCOCK ELMER E DAILEY	PUMP	IR	.49	01/08/1975	A 13349		
S: 5 T: 2 R: 35W HITCHCOCK FLOYD W RATH	PUMP	IR	.59	04/29/1950	A 4659		
S: 4 T: 2 R: 35W HITCHCOCK HENRY POLLMANN JR	PUMP	IR	2.13	08/28/1953	A 5514		
<u>MUDDY CREEK, NORTH BRANCH</u>							
S: 4 T: 2 R: 35W HITCHCOCK HERMAN F ANDR IJESKI	PUMP	IR	.80	07/15/1950	A 4725		
<u>MUDDY CREEK</u>							
S: 9 T: 2 R: 35W HITCHCOCK HERMAN F ANDR IJESKI	PUMP	IR	.40	06/29/1950	A 4715		

DEPARTMENT OF WATER RESOURCES

WATER RIGHTS DATA
CLAIMS AND APPLICATION IN DOWNSTREAM ORDER
DIVISION NO. 1B

SOURCE LOCATION APPROPRIATOR	CARRIER	USE	GRANT IN CFS/AF	DATE OF PRIORITY	DOCKET/ APPL I. NUMBER	ANNOA.	FT. NT.
MUDDY CREEK							
S: 10 T: 2 R: 35W HITCHCOCK DONALD W & BURDETTE RANDALL	PUMP	IR	1.16	11/19/1952	A 5077		
THOMAS D RIFE ESTATE	PUMP	IR	1.23	02/25/1953	A 5184		
S: 11 T: 2 R: 35W HITCHCOCK DONALD W & BURDETTE RANDALL	PUMP	IR	.71	12/04/1952	A 5096		#
REPUBLICAN RIVER							
S: 8 T: 2 R: 33W HITCHCOCK BUREAU OF RECLAMATION	SWANSON LAKE	ST	122800.00AF	07/11/1951	A 4884		
BUREAU OF RECLAMATION	MEEKER-DRIFTWOOD CANAL	IR	38.70	12/22/1890	D 4	D 7-9	K
FRENCHMAN-CAMBRIDGE IRRIGATION DISTRICT	MEEKER-DRIFTWOOD CANAL	IR	28.54	04/03/1946	A 3869BR	P-358	K
FRENCHMAN-CAMBRIDGE IRRIGATION DISTRICT	MEEKER-DRIFTWOOD CANAL	IR	1.02	04/03/1946	A 3887CR	P-359	K
FRENCHMAN-CAMBRIDGE IRRIGATION DISTRICT	MEEKER-DRIFTWOOD CANAL	IR	114.62	04/16/1954	A 6213		K
ENDERS, STRUNK, HARLAN COUNTY, SWANSON AND HUGH BUTLER LAKE RESERVOIRS							
S: 8 T: 2 R: 33W HITCHCOCK BUREAU OF RECLAMATION	MEEKER-DRIFTWOOD CANAL	SI		04/16/1954	A 6225G	D-4, 7, 8, 9	K
BUREAU OF RECLAMATION	MEEKER-DRIFTWOOD CANAL	SI		04/16/1954	A 6225G	A-3869BR	
BUREAU OF RECLAMATION	MEEKER-DRIFTWOOD CANAL	SI		04/16/1954	A 6225G	A-3887CR	
BUREAU OF RECLAMATION	MEEKER-DRIFTWOOD CANAL	SI		04/16/1954	A 6225G	A-6213	
REPUBLICAN RIVER							
S: 8 T: 2 R: 33W HITCHCOCK FRENCHMAN-CAMBRIDGE IRRIGATION DISTRICT	MEEKER-DRIFTWOOD CANAL	IR	2.81	02/16/1959	A 9690		K
FRENCHMAN-CAMBRIDGE IRRIGATION DISTRICT	MEEKER-DRIFTWOOD CANAL	IR	7.14	03/17/1961	A 9911		K
FRENCHMAN-CAMBRIDGE IRRIGATION DISTRICT	MEEKER-DRIFTWOOD CANAL	IR	.80	03/30/1965	A 10590		K
FRENCHMAN-CAMBRIDGE IRRIGATION DISTRICT	MEEKER-DRIFTWOOD CANAL	IR	.86	05/21/1970	A 11946		
FRENCHMAN-CAMBRIDGE IRRIGATION DISTRICT	MEEKER-DRIFTWOOD CANAL	IR	18.17	10/15/1974	A 13227		K
ENDERS, STRUNK, HARLAN COUNTY, SWANSON AND HUGH BUTLER LAKE RESERVOIRS							
S: 8 T: 2 R: 33W HITCHCOCK BUREAU OF RECLAMATION	MEEKER-DRIFTWOOD CANAL	SI		04/06/1976	A 14157	A-9690	
BUREAU OF RECLAMATION	MEEKER-DRIFTWOOD CANAL	SI		04/06/1976	A 14157	A-9911	
BUREAU OF RECLAMATION	MEEKER-DRIFTWOOD CANAL	SI		04/06/1976	A 14157	A-10590	
BUREAU OF RECLAMATION	MEEKER-DRIFTWOOD CANAL	SI		04/06/1976	A 14157	A-11946	
BUREAU OF RECLAMATION	MEEKER-DRIFTWOOD CANAL	SI		04/06/1976	A 14157	A-13227	K
BUREAU OF RECLAMATION	MEEKER-DRIFTWOOD CANAL	SI		04/06/1976	A 14157	A-14180	
BUREAU OF RECLAMATION	MEEKER-DRIFTWOOD CANAL	SO		04/06/1976	A 14157		
REPUBLICAN RIVER							
S: 8 T: 2 R: 33W HITCHCOCK FRENCHMAN-CAMBRIDGE IRRIGATION DISTRICT	MEEKER-DRIFTWOOD CANAL	IR	.19	04/15/1976	A 14180		
FRENCHMAN-CAMBRIDGE IRRIGATION DISTRICT	MEEKER-DRIFTWOOD CANAL	IR	1.53	10/20/1977	A 15130		
ENDERS, STRUNK, HARLAN COUNTY, SWANSON AND HUGH BUTLER LAKE RESERVOIRS							
S: 8 T: 2 R: 33W HITCHCOCK BUREAU OF RECLAMATION	MEEKER-DRIFTWOOD CANAL	SI		11/07/1977	A 15138	A-15130	
REPUBLICAN RIVER							
S: 8 T: 2 R: 33W HITCHCOCK FRENCHMAN-CAMBRIDGE IRRIGATION DISTRICT	MEEKER-DRIFTWOOD CANAL	IR	1.57	03/25/1981	A 15805		K

WATER RIGHTS DATA
CLAIMS AND APPLICATION IN DOWNSTREAM ORDER
DIVISION NO. 1B

SOURCE LOCATION APPROPRIATOR	CARRIER	USE	GRANT IN CFS/AF	DATE OF PRIORITY	DOCKET/ APPLI. NUMBER	ANNOA.	FT. NT.
ENDERS, STRUNK, HARLAN COUNTY, SWANSON AND HUGH BUTLER LAKE RESERVOIRS							
S: 8 T: 2 R: 33W HITCHCOCK BUREAU OF RECLAMATION	MEEKER-DRIFTWOOD CANAL	SI		03/27/1981	A 15811	D-4-9	
BUREAU OF RECLAMATION	MEEKER-DRIFTWOOD CANAL	SI		03/27/1981	A 15811	A-15805	K
FLM CREEK							
S: 32 T: 3 R: 33W HITCHCOCK CLARENCE L & ELLA TAUL TRUST	PUMP	IR	.29	03/28/1953	A 5225		
REPUBLICAN RIVER, TRIB. TO							
S: 3 T: 2 R: 31W HITCHCOCK DEPARTMENT OF ROADS	ROADS RESERVOIR	ST	22.70AF	03/18/1981	A 15765		
FRENCHMAN RIVER							
S: 11 T: 6 R: 41W CHASE E E ARTERBURN	ARTERBURN RESERVOIR	ST	3600.00AF	11/28/1911	A 1142		
S: 12 T: 6 R: 41W CHASE ROLLO MARANVILLE	MARANVILLE CANAL	IR	6.00	12/08/1894	D 70	D-71	
S: 11 T: 6 R: 41W CHASE ROLLO MARANVILLE	MARANVILLE CANAL	IR	.96	03/26/1951	A 4828		
S: 22 T: 6 R: 40W CHASE LEO BEARD ET AL	CHAMPION CANAL	IR	7.00	12/23/1890	D 47		K
LEO BEARD ET AL	KILPATRICK RESERVOIR NO.1	ST	1000.00AF	06/22/1911	A 1108		
KILPATRICK RESERVOIR							
S: 29 T: 6 R: 39W CHASE LEO BEARD ET AL	KILPATRICK CANAL	SI		01/25/1912	A 1160	D-47	K
IRVIN & LEO BEARD	KILPATRICK CANAL	SI		06/22/1911	A 9835	D-47	
FRENCHMAN RIVER							
S: 21 T: 6 R: 39W CHASE GAME & PARKS COMMISSION	CHAMPION MILL	PR	28.30	12/31/1887	D 179		
SAND CREEK, TRIB. TO							
S: 11 T: 7 R: 41W CHASE HUGHES LAND COMPANY	PUMP	IR	.86	02/14/1977	A 14705		
SAND CREEK							
S: 22 T: 6 R: 39W CHASE JOHN TEPLY JR	WHITMAN CANAL	IR	2.16	10/14/1955	A 8221		
FRENCHMAN RIVER							
S: 25 T: 6 R: 39W CHASE CITY OF IMPERIAL	IMPERIAL PLANT	PR	55.00	02/07/1917	A 1474		
CITY OF IMPERIAL	LAKE IMPERIAL	IS	960.00AF	05/14/1917	A 1487		
HOFFMEISTER RESERVOIR							
S: 30 T: 6 R: 38W CHASE DREILING RANCH, INC.	PUMP	SO		03/13/1936	A 2575		
FRENCHMAN RIVER							
S: 31 T: 6 R: 38W CHASE DREILING RANCH, INC.	HOFFMEISTER RESERVOIR	ST	100.00AF	03/13/1936	A 2570		#
S: 4 T: 5 R: 37W CHASE BUREAU OF RECLAMATION	ENDERS RESERVOIR	ST	44079.00AF	05/01/1946	A 3899		#

DEPARTMENT OF WATER RESOURCES

WATER RIGHTS DATA
CLAIMS AND APPLICATION IN DOWNSTREAM ORDER
DIVISION NO. 1B

SOURCE LOCATION APPROPRIATOR	CARRIER	USE	GRANT IN CFS/AF	DATE OF PRIORITY	DOCKET/ APPLI. NUMBER	ANNOA. NT.	FT. NT.
FRENCHMAN RIVER							
S: 3 T: 5 R: 37W CHASE ELWYN KRAUSNICK	PUMP	IR	.05	03/02/1937	A 2705		K
S: 4 T: 5 R: 36W CHASE KEITH F & ELNA J KRAUSNICK	PUMP	IR	.17	12/01/1949	A 4539		K
S: 12 T: 5 R: 36W CHASE LLOYD W OUGH JR	PUMP	IR	.76	09/28/1955	A 8210		K
S: 7 T: 5 R: 35W HAYES ROBERT D & PATRICIA KITT	OLIVER BROS. CANAL	IR	2.67	04/28/1913	A 1285		
S: 16 T: 5 R: 35W HAYES DANNY ROSCHEWSKI	PUMP	IR	1.19	04/25/1935	A 2542		
S: 22 T: 5 R: 35W HAYES DANNY ROSCHEWSKI	PUMP	IR	1.97	12/17/1953	A 5802		
S: 23 T: 5 R: 35W HAYES DONALD D HAM	PUMP	IR	.37	08/10/1937	A 2772		K
S: 23 T: 5 R: 35W HAYES BARNESVALE ANGUS RANCH	PUMP	IR	1.07	03/11/1954	A 6054		
S: 29 T: 5 R: 34W HAYES G WILBUR HARRIS	PUMP	IR	1.64	08/25/1952	A 5016		
S: 28 T: 5 R: 34W HAYES WARRIE WALBRIDGE	PUMP	IR	1.13	12/06/1952	A 5100		
S: 34 T: 5 R: 34W HAYES ALLEN BOW-MAN INC	PUMP	IR	.11	04/05/1955	A 7295		K
S: 34 T: 5 R: 34W HAYES FLOYD W RICE ESTATE	PUMP	IR	2.05	07/12/1954	A 6418		
FRENCHMAN RIVER TRIBUTARY							
S: 34 T: 5 R: 34W HAYES F C KROTTER ESTATE	KROTTER-RICE RESERVOIR	ST	33.00AF	02/04/1944	A 3678		
FRENCHMAN RIVER							
S: 35 T: 5 R: 34W HAYES DONALD W FOLLETT	PUMP	IR	1.20	04/30/1903	A 705		K
S: 36 T: 5 R: 34W HAYES DONALD W FOLLETT	PUMP	IR	.46	11/20/1937	A 2805		
S: 36 T: 5 R: 34W HAYES STANTON S DAVID	PUMP	IR	.43	12/15/1910	A 1047	R P-344	K#
STINKING WATER CREEK							
S: 34 T: 8 R: 36W CHASE R L GLOY	PUMP	IR	1.10	03/24/1954	A 6086		
S: 24 T: 7 R: 36W CHASE EVA N MADDUX	PUMP	IR	.59	08/10/1954	A 6577		
S: 26 T: 7 R: 36W CHASE FAY FANNING	PUMP	IR	.56	05/21/1962	A 10061		K
SPRING CREEK							
S: 28 T: 7 R: 37W CHASE MADDUX CATTLE COMPANY	MCCLAIN CANAL	IR	1.40	09/24/1894	D 65	R P-169	K
S: 27 T: 7 R: 37W CHASE MADDUX CATTLE COMPANY	PUMP	IR	1.03	09/24/1894	D 65	R P-320	

WATER RIGHTS DATA
CLAIMS AND APPLICATION IN DOWNSTREAM ORDER
DIVISION NO. 1B

SOURCE LOCATION APPROPRIATOR	CARRIER	USE	GRANT IN CFS/AF	DATE OF PRIORITY	DOCKET/APPL. NUMBER	ANNOA.	FT. NT.
<u>SPRING CREEK</u>							
S: 35 T: 7 R: 37W CHASE MADDUX CATTLE COMPANY	PUMP	IR	1.17	08/20/1954	A 6629		
<u>STINKING WATER CREEK</u>							
S: 6 T: 5 R: 34W HAYES GRACE I HETHERINGTON	PUMP	IR	.60	12/09/1954	A 6880		K
S: 8 T: 5 R: 34W HAYES CLIFTON W & BEVERLY WILLIAMS	PUMP	IR	.16	10/03/1953	A 5622		K
S: 15 T: 5 R: 34W HAYES GALE MALONE	PUMP	IR	.95	10/05/1939	A 2981		
GALE MALONE	PUMP	IR	.36	04/15/1940	A 3136		#
<u>FRENCHMAN RIVER</u>							
S: 31 T: 5 R: 33W HAYES FRENCHMAN VALLEY IRRIGATION DISTRICT	CULBERTSON CANAL	IR	134.50	05/16/1890	D 24	D-30	K
H & R W IRRIGATION DISTRICT	CULBERTSON CANAL	IR	16.64	04/03/1946	A 3869AR	P-356	K
H & R W IRRIGATION DISTRICT	CULBERTSON CANAL	IR	137.03	04/16/1954	A 6214		K
<u>FRENCHMAN STRUNK HARLAN COUNTY AND SWANSON RESERVOIRS</u>							
S: 31 T: 5 R: 33W HAYES BUREAU OF RECLAMATION	CULBERTSON CANAL	SI		04/16/1954	A 6225H	A-3869AR	
BUREAU OF RECLAMATION	CULBERTSON CANAL	SI		04/16/1954	A 6225H	A-6214	
<u>FRENCHMAN RIVER</u>							
S: 31 T: 5 R: 33W HAYES H & R W IRRIGATION DISTRICT	CULBERTSON CANAL	IR	2.24	03/04/1959	A 9697		
<u>FRENCHMAN STRUNK HARLAN COUNTY SWANSON AND HUGH BUTLER LAKE RESERVOIRS</u>							
S: 31 T: 5 R: 33W HAYES BUREAU OF RECLAMATION	CULBERTSON CANAL	SI		12/16/1959	A 9782	D 24-30	
BUREAU OF RECLAMATION	CULBERTSON CANAL	SI		12/16/1959	A 9782	A-6214	
BUREAU OF RECLAMATION	CULBERTSON CANAL	SI		12/16/1959	A 9782	A-9697	
BUREAU OF RECLAMATION	CULBERTSON CANAL	SI		12/16/1959	A 9782	A-9802	
BUREAU OF RECLAMATION	CULBERTSON CANAL	SO		12/16/1959	A 9782		
<u>FRENCHMAN RIVER</u>							
S: 31 T: 5 R: 33W HAYES FRENCHMAN VALLEY IRRIGATION DISTRICT	CULBERTSON CANAL	IR	1.89	03/17/1960	A 9802		
H & R W IRRIGATION DISTRICT	CULBERTSON CANAL	IR	9.84	04/08/1974	A 13016		K
H & R W IRRIGATION DISTRICT	CULBERTSON CANAL	IR	.86	06/04/1976	A 14249		
H & R W IRRIGATION DISTRICT	CULBERTSON CANAL	IR	.34	07/10/1980	A 15678		K
<u>FRENCHMAN STRUNK HARLAN COUNTY SWANSON AND HUGH BUTLER LAKE RESERVOIRS</u>							
S: 31 T: 5 R: 33W HAYES BUREAU OF RECLAMATION	CULBERTSON CANAL	SI		04/14/1981	A 15839	A-13016	K
BUREAU OF RECLAMATION	CULBERTSON CANAL	SI		04/14/1981	A 15839	A-14249	
BUREAU OF RECLAMATION	CULBERTSON CANAL	SI		04/14/1981	A 15839	A-15678	K
<u>FRENCHMAN RIVER</u>							
S: 8 T: 4 R: 33W HITCHCOCK RAYMOND L WERKMEISTER	PUMP	IR	1.35	03/11/1940	A 3112		

DEPARTMENT OF WATER RESOURCES

WATER RIGHTS DATA
CLAIMS AND APPLICATION IN DOWNSTREAM ORDER
DIVISION NO. 1B

SOURCE LOCATION APPROPRIATOR	CARRIER	USE	GRANT IN CFS/AF	DATE OF PRIORITY	DOCKET/ APPL. NUMBER	ANNOA.	FT. NT.
<u>FRENCHMAN RIVER</u>							
S: 8 T: 4 R: 33W HITCHCOCK RAYMOND L WERKMEISTER	PUMP	IR	.65	03/16/1955	A 7196		
<u>FRENCHMAN RIVER, TRIB. TO</u>							
S: 26 T: 4 R: 33W HITCHCOCK KROTTER BROTHERS	KROTTER-SCHLAGER RES.	ST	42.00AF	03/12/1945	A 3814		
<u>FRENCHMAN RIVER</u>							
S: 33 T: 4 R: 32W HITCHCOCK RIVERSIDE IRRIGATION COMPANY, INC	RIVERSIDE CANAL	IR	4.16	07/28/1894	D 18		K
RIVERSIDE IRRIGATION COMPANY, INC	RIVERSIDE CANAL	IR	2.71	07/03/1922	A 1674		K
S: 12 T: 3 R: 32W HITCHCOCK CORNHUSKER CHRISTIAN CHILDRENS HOME, INC	PUMP	IR	1.14	02/28/1952	A 4942		#
S: 18 T: 3 R: 31W HITCHCOCK SOLOMON, SOLOMON, SOLOMON & SOLOMON	PUMP	IR	.94	04/27/1951	A 4852		K
S: 17 T: 3 R: 31W HITCHCOCK THEODOR A & GERLD W RIPPEN	PUMP	IR	2.51	12/19/1893	D 10 R P-324		
<u>BLACKWOOD CREEK, TRIB. TO</u>							
S: 6 T: 5 R: 32W HAYES MIDDLE REPUBLICAN NRD	BLACKWOOD CREEK RES. 62A	ST	45.60AF	04/05/1984	A 16285		
S: 8 T: 5 R: 32W HAYES MIDDLE REPUBLICAN NRD	BLACKWOOD CREEK RES. 61A	ST	79.80AF	08/19/1982	A 16142		
S: 9 T: 5 R: 32W HAYES MIDDLE REPUBLICAN NRD	BLACKWOOD CREEK RES. 12A	ST	236.96AF	08/01/1986	A 16514		
S: 10 T: 5 R: 32W HAYES MIDDLE REPUBLICAN NRD	BLACKWOOD CREEK RES. 51A	ST	69.00AF	02/21/1985	A 16360		
S: 2 T: 4 R: 32W HITCHCOCK DON E & SHARON MCKEE	BLACKWOOD CREEK RES. 32A	ST	60.60AF	04/26/1984	A 16291		
<u>BLACKWOOD CREEK</u>							
S: 6 T: 4 R: 31W HITCHCOCK MARTIN RUSSELL ETAL	RUSSELL CANAL	IR	2.57	07/31/1941	A 3477		
MARTIN RUSSELL ETAL	PUMP	IR	1.38	03/24/1969	A 11675		#
<u>REPUBLICAN RIVER, TRIB. TO</u>							
S: 30 T: 4 R: 30W RED WILLOW RED WILLOW COUNTY	RED WILLOW COUNTY- SCHLAGEL RESERVOIR	ST	14.10AF	12/05/1980	A 15733		
S: 6 T: 3 R: 30W RED WILLOW MIDDLE REPUBLICAN NRD	BLACKWOOD CREEK RES. P-2	ST	57.90AF	12/20/1982	A 16164		
S: 7 T: 3 R: 30W RED WILLOW MIDDLE REPUBLICAN NRD	BLACKWOOD CREEK RES. P-3	ST	29.70AF	03/24/1983	A 16185		
S: 16 T: 3 R: 30W RED WILLOW MIDDLE REPUBLICAN NRD	BLACKWOOD CREEK RES. P-5	ST	41.80AF	08/27/1980	A 15710		
<u>DRIFTWOOD CREEK</u>							
S: 25 T: 2 R: 31W HITCHCOCK ZAPP FARMS, INC.	PUMP	IR	.29	05/12/1966	A 10846		

WATER RIGHTS DATA
CLAIMS AND APPLICATION IN DOWNSTREAM ORDER
DIVISION NO. 1B

SOURCE LOCATION APPROPRIATOR	CARRIER	USE	GRANT IN CFS/AF	DATE OF PRIORITY	DOCKET/ APPLI. NUMBER	ANNOA.	FT. NT.
<u>DRIFTHOOD CREEK</u> S: 15 T: 2 R: 30W RED WILLOW JOHN T HARRIS	PUMP	IR	.67	02/26/1976	A 14059		
<u>DRIFTHOOD CREEK TRIBUT.</u> S: 10 T: 2 R: 30W RED WILLOW WACKER-ELLIOTT-WACKER COMPANY	WACKER RESERVOIR	ST	11.00AF	11/28/1969	A 11826		
<u>DRIFTHOOD CREEK</u> S: 12 T: 2 R: 30W RED WILLOW ELIZABETH SCHMITZ ESTATE	PUMP	IR	.38	05/03/1913	A 1287		K#
<u>DRY CREEK</u> S: 2 T: 1 R: 30W RED WILLOW MIDDLE REPUBLICAN NRD	DRY CREEK RESERVOIR 1-F	ST	67.83AF	12/17/1965	A 10735		
<u>DRY CREEK TRIBUT.</u> S: 1 T: 1 R: 30W RED WILLOW MIDDLE REPUBLICAN NRD	DRY CREEK RESERVOIR 1-E	ST	83.72AF	12/17/1965	A 10734		
S: 7 T: 1 R: 29W RED WILLOW MIDDLE REPUBLICAN NRD	DRY CREEK RESERVOIR 1-D	ST	53.00AF	08/20/1965	A 10676		
S: 31 T: 2 R: 29W RED WILLOW MIDDLE REPUBLICAN NRD	DRY CREEK RESERVOIR 3-A	ST	89.10AF	12/17/1965	A 10733		
S: 24 T: 2 R: 30W RED WILLOW MIDDLE REPUBLICAN NRD	DRY CREEK RESERVOIR 4-A	ST	97.34AF	08/20/1965	A 10675		
S: 18 T: 2 R: 29W RED WILLOW MIDDLE REPUBLICAN NRD	DRY CREEK RESERVOIR 2-A	ST	67.50AF	12/17/1965	A 10736		#
<u>REPUBLICAN RIVER</u> S: 33 T: 3 R: 29W RED WILLOW E C RANDEL & SON	PUMP	IR	2.34	02/25/1953	A 5183		
<u>REPUBLICAN RIVER TRIBUT.</u> S: 19 T: 3 R: 29W RED WILLOW MIDDLE REPUBLICAN NRD	KELLY RESERVOIR	ST	8.60AF	10/06/1976	A 14496		
<u>RED WILLOW CREEK</u> S: 21 T: 8 R: 32W HAYES KEITH & LANA LAPP	PUMP	IR	.57	07/27/1934	A 2447		
S: 27 T: 8 R: 32W HAYES LEIGH FITZGERALD	PUMP	IR	2.66	05/07/1954	A 6283		
S: 11 T: 7 R: 32W HAYES CLIFFORD RANCH, INC	PUMP	IR	.36	02/07/1955	A 7096		
S: 5 T: 6 R: 31W HAYES LAWRENCE & LAURA E WALKER	PUMP	IR	1.53	02/26/1957	A 9256		
S: 9 T: 6 R: 31W HAYES CHARLES H WALKER	PUMP	IR	.81	12/06/1939	A 3037		
S: 22 T: 6 R: 31W HAYES LAMOINE & BETTY MCKILLIP	PUMP	IR	.54	08/16/1954	A 6626		
	PUMP	IR	.32	08/11/1954	A 6581		

DEPARTMENT OF WATER RESOURCES

WATER RIGHTS DATA
CLAIMS AND APPLICATION IN DOWNSTREAM ORDER
DIVISION NO. 1B

SOURCE LOCATION APPROPRIATOR	CARRIER	USE	GRANT IN CFS/AF	DATE OF PRIORITY	DOCKET/ APPL. NUMBER	ANNOA.	FT. NT.
<u>RED WILLOW CREEK</u>							
S: 27 T: 6 R: 31W HAYES							
FRANCIS R BROZ	PUMP	IR	.81	10/13/1953	A 5638		
VERNON KOLBET	PUMP	IR	.23	03/28/1940	A 3124		
VERNON KOLBET	PUMP	IR	.28	03/16/1954	A 6065		
S: 26 T: 6 R: 31W HAYES							
LEON KOLBET ET AL	PUMP	IR	.53	04/17/1953	A 5269		
S: 35 T: 6 R: 31W HAYES							
VICTOR BEBE	PUMP	IR	.59	08/16/1943	A 3631		
S: 2 T: 5 R: 31W HAYES							
ANDREW F ANDERSON	PUMP	IR	.26	04/30/1943	A 3609		
ANDREW F ANDERSON	PUMP	IR	.62	06/02/1956	A 8597		
ANDREW F ANDERSON	PUMP	IR	.42	09/20/1941	A 3508		
S: 12 T: 5 R: 31W HAYES							
VERNON BRENNING	PUMP	IR	.59	09/17/1956	A 8829		
S: 13 T: 5 R: 31W HAYES							
VERNON BRENNING	PUMP	IR	1.19	09/18/1963	A 10244		
<u>SPRING CREEK TRIB TO</u>							
S: 32 T: 7 R: 30W FRONTIER							
DONALD L TEEL	TEEL RESERVOIR	ST	190.00AF	08/01/1956	A 8712		#
<u>RED WILLOW CREEK</u>							
S: 36 T: 5 R: 30W FRONTIER							
BUREAU OF RECLAMATION	HUGH BUTLER LAKE	ST	26400.00AF	07/11/1951	A 4885		
BUREAU OF RECLAMATION	HUGH BUTLER LAKE	SS	12000.00AF	08/29/1960	A 9858	A-4885	A
S: 31 T: 5 R: 29W FRONTIER							
WILLIAM A HAHLE JR	PUMP	IR	.76	01/22/1940	A 3082		
WILLIAM A HAHLE JR	PUMP	IR	.21	05/15/1978	A 15258		
S: 6 T: 4 R: 29W RED WILLOW							
C D DOYLE	PUMP	IR	1.12	07/10/1953	A 5379		#
S: 9 T: 4 R: 29W RED WILLOW							
GAYLE RUGGLES	PUMP	IR	.50	08/03/1953	A 5440	R T-22	
S: 15 T: 4 R: 29W RED WILLOW							
GAYLE RUGGLES	PUMP	IR	.62	08/03/1953	A 5440		
<u>RED WILLOW CREEK TRIB TO</u>							
S: 22 T: 4 R: 29W RED WILLOW							
DEVERE LARINGTON	LARINGTON RESERVOIR	ST	45.20AF	03/24/1964	A 10331		
<u>RED WILLOW CREEK</u>							
S: 25 T: 4 R: 29W RED WILLOW							
FRENCHMAN-CAMBRIDGE IRRIGATION DISTRICT	RED WILLOW CANAL	IR	30.01	04/03/1946	A 3869CR	P-369	K
FRENCHMAN-CAMBRIDGE IRRIGATION DISTRICT	RED WILLOW CANAL	IR	7.02	04/16/1954	A 6216		K
<u>ENDERS STRUNK HARLAN COUNTY SWANSON AND HUGH BUTLER LAKE RESERVOIRS</u>							
S: 25 T: 4 R: 29W RED WILLOW							
BUREAU OF RECLAMATION	RED WILLOW CANAL	SI		04/16/1954	A 6225J	A-3869CR	K
BUREAU OF RECLAMATION	RED WILLOW CANAL	SI		04/16/1954	A 6225J	A-6216	

WATER RIGHTS DATA
CLAIMS AND APPLICATION IN DOWNSTREAM ORDER
DIVISION NO. 1B

SOURCE LOCATION APPROPRIATOR	CARRIER	USE	GRANT IN CFS/AF	DATE OF PRIORITY	DOCKET/ APPLI. NUMBER	ANNOT.	FT. NT.
<u>RED WILLOW CREEK</u> S: 25 T: 4 R: 29W RED WILLOW FRENCHMAN-CAMBRIDGE IRRIGATION DISTRICT	RED WILLOW CANAL	IR	6.90	05/27/1963	A 10195		K
<u>ENDERS, STRUNK, HARLAN COUNTY, SWANSON AND HUGH BUTLER LAKE RESERVOIRS</u> S: 25 T: 4 R: 29W RED WILLOW BUREAU OF RECLAMATION	RED WILLOW CANAL	SI		08/08/1968	A 11532	A-6216	
BUREAU OF RECLAMATION	RED WILLOW CANAL	SI		08/08/1968	A 11532	A-10195	K
<u>RED WILLOW CREEK</u> S: 25 T: 4 R: 29W RED WILLOW FRENCHMAN-CAMBRIDGE IRRIGATION DISTRICT	RED WILLOW CANAL	IR	9.67	08/31/1970	A 12068		K
FRENCHMAN-CAMBRIDGE IRRIGATION DISTRICT	RED WILLOW CANAL	IR	1.17	04/01/1971	A 12201		
FRENCHMAN-CAMBRIDGE IRRIGATION DISTRICT	RED WILLOW CANAL	IR	3.46	10/15/1974	A 13230		
<u>ENDERS, STRUNK, HARLAN COUNTY, SWANSON AND HUGH BUTLER LAKE RESERVOIRS</u> S: 25 T: 4 R: 29W RED WILLOW BUREAU OF RECLAMATION	RED WILLOW CANAL	SI		04/06/1976	A 14156	A-10195	
BUREAU OF RECLAMATION	RED WILLOW CANAL	SI		04/06/1976	A 14156	A-12068	
BUREAU OF RECLAMATION	RED WILLOW CANAL	SI		04/06/1976	A 14156	A-12201	
BUREAU OF RECLAMATION	RED WILLOW CANAL	SI		04/06/1976	A 14156	A-13230	
BUREAU OF RECLAMATION	RED WILLOW CANAL	SI		04/06/1976	A 14156	A-14178	K
<u>RED WILLOW CREEK</u> S: 25 T: 4 R: 29W RED WILLOW FRENCHMAN-CAMBRIDGE IRRIGATION DISTRICT	RED WILLOW CANAL	IR	3.43	04/15/1976	A 14178		K
FRENCHMAN-CAMBRIDGE IRRIGATION DISTRICT	RED WILLOW CANAL	IR	.58	03/25/1981	A 15806		K
<u>ENDERS, STRUNK, HARLAN COUNTY, SWANSON AND HUGH BUTLER LAKE RESERVOIRS</u> S: 25 T: 4 R: 29W RED WILLOW BUREAU OF RECLAMATION	RED WILLOW CANAL	SI		03/27/1981	A 15813	A-15806	K
<u>RED WILLOW CREEK</u> S: 8 T: 3 R: 28W RED WILLOW HUGH L (MRS) MEYERS	PUMP	IR	.48	07/12/1943	A 3623		
HUGH L (MRS) MEYERS	PUMP	IR	.93	12/05/1910	A 1042	R P-247	K#
<u>REPUBLICAN RIVER</u> S: 17 T: 3 R: 27W RED WILLOW FRENCHMAN-CAMBRIDGE IRRIGATION DISTRICT	BARTLEY CANAL	IR	62.98	04/03/1946	A 3869DR	P-346	K
FRENCHMAN-CAMBRIDGE IRRIGATION DISTRICT	BARTLEY CANAL	IR	2.60	04/16/1954	A 6217		K
<u>ENDERS, STRUNK, HARLAN COUNTY, SWANSON AND HUGH BUTLER LAKE RESERVOIRS</u> S: 17 T: 3 R: 27W RED WILLOW BUREAU OF RECLAMATION	BARTLEY CANAL	SI		04/16/1954	A 6225K	A-3869DR	K
BUREAU OF RECLAMATION	BARTLEY CANAL	SI		04/16/1954	A 6225K	A-6217	K
<u>REPUBLICAN RIVER</u> S: 17 T: 3 R: 27W RED WILLOW FRENCHMAN-CAMBRIDGE IRRIGATION DISTRICT	BARTLEY CANAL	IR	1.64	05/27/1963	A 10196		K
FRENCHMAN-CAMBRIDGE IRRIGATION DISTRICT	BARTLEY CANAL	IR	.20	02/09/1967	A 11042		
<u>ENDERS, STRUNK, HARLAN COUNTY, SWANSON AND HUGH BUTLER LAKE RESERVOIRS</u> S: 17 T: 3 R: 27W RED WILLOW BUREAU OF RECLAMATION	BARTLEY CANAL	SI		08/08/1968	A 11533	A-3869DR	

DEPARTMENT OF WATER RESOURCES

107

WATER RIGHTS DATA
CLAIMS AND APPLICATION IN DOWNSTREAM ORDER
DIVISION NO. 1B

SOURCE LOCATION APPROPRIATOR	CARRIER	USE	GRANT IN CFS/AF	DATE OF PRIORITY	DOCKET/ APPL. I. NUMBER	ANNOA. FT. NT.
<u>ENDERS, STRUNK, HARLAN COUNTY, SWANSON AND HUGH BUTLER LAKE RESERVOIRS</u>						
S: 17 T: 3 R: 27W RED WILLOW						
BUREAU OF RECLAMATION	BARTLEY CANAL	SI		08/08/1968	A 11533	A-10196
BUREAU OF RECLAMATION	BARTLEY CANAL	SI		08/08/1968	A 11533	A-11042
<u>REPUBLICAN RIVER</u>						
S: 17 T: 3 R: 27W RED WILLOW						
FRENCHMAN-CAMBRIDGE IRRIGATION DISTRICT	BARTLEY CANAL	IR	1.76	04/16/1970	A 11920	
FRENCHMAN-CAMBRIDGE IRRIGATION DISTRICT	BARTLEY CANAL	IR	.09	10/15/1974	A 13229	
<u>ENDERS, STRUNK, HARLAN COUNTY, SWANSON AND HUGH BUTLER LAKE RESERVOIRS</u>						
S: 17 T: 3 R: 27W RED WILLOW						
BUREAU OF RECLAMATION	BARTLEY CANAL	SI		04/06/1976	A 14158	A-11920
BUREAU OF RECLAMATION	BARTLEY CANAL	SI		04/06/1976	A 14158	A-13229
BUREAU OF RECLAMATION	BARTLEY CANAL	SI		04/06/1976	A 14158	A-14179
<u>REPUBLICAN RIVER</u>						
S: 17 T: 3 R: 27W RED WILLOW						
FRENCHMAN-CAMBRIDGE IRRIGATION DISTRICT	BARTLEY CANAL	IR	.19	04/15/1976	A 14179	
FRENCHMAN-CAMBRIDGE IRRIGATION DISTRICT	BARTLEY CANAL	IR	.13	03/25/1981	A 15803	
<u>ENDERS, STRUNK, HARLAN COUNTY, SWANSON AND HUGH BUTLER LAKE RESERVOIRS</u>						
S: 17 T: 3 R: 27W RED WILLOW						
BUREAU OF RECLAMATION	BARTLEY CANAL	SI		03/27/1981	A 15812	A-15803
<u>DRY CREEK, TRIB. TO</u>						
S: 7 T: 5 R: 27W FRONTIER						
CHARLES & RITA M SUGHROUE	SUGHROUE RESERVOIR	ST	55.60AF	05/04/1976	A 14208	
<u>SUGHROUE RESERVOIR</u>						
S: 7 T: 5 R: 27W FRONTIER						
CHARLES & RITA M SUGHROUE	PUMP	SO		05/04/1976	A 14209	
<u>DRY CREEK, TRIB. TO</u>						
S: 22 T: 4 R: 27W RED WILLOW						
MIDDLE REPUBLICAN NRD	DRY CREEK RESERVOIR 5-A	ST	90.03AF	12/14/1967	A 11287	
<u>DRY CREEK RESERVOIR 5-A</u>						
S: 22 T: 4 R: 27W RED WILLOW						
MIDDLE REPUBLICAN NRD	PUMP	SO		12/14/1967	A 11288	
MIDDLE REPUBLICAN NRD	PUMP	SO		11/03/1970	A 12107	
<u>MEDICINE CREEK</u>						
S: 21 T: 10 R: 31W LINCOLN						
W A SOWLE JR	PUMP	IR	2.08	02/23/1955	A 7108	
S: 27 T: 10 R: 31W LINCOLN						
THEODORE R GAEDKE	PUMP	IR	.39	07/27/1953	A 5422	
S: 16 T: 9 R: 30W LINCOLN						
BOARD OF EDUCATIONAL LANDS & FUNDS	WELLFLEET RESERVOIR	ST	80.00AF	06/15/1931	A 2210	
S: 23 T: 9 R: 30W LINCOLN						
MARVIN F & PATRICIA J HUEFTLE	PUMP	IR	.61	11/28/1952	A 5087	
S: 32 T: 9 R: 29W LINCOLN						
WILLIAM LETH	PUMP	IR	.68	05/04/1955	A 7441	

WATER RIGHTS DATA
CLAIMS AND APPLICATION IN DOWNSTREAM ORDER
DIVISION NO. 1B

SOURCE LOCATION APPROPRIATOR	CARRIER	USE	GRANT IN CFS/AF	DATE OF PRIORITY	DOCKET/ APPLI. NUMBER	ANNOA. FT. NT.
MEDICINE CREEK, TRIB. TO						
S: 5 T: 8 R: 29W FRONTIER WESLEY SNIDER	SNIDER RESERVOIR	ST	3.18AF	04/24/1978	A 15241	
S: 8 T: 8 R: 29W FRONTIER MIDDLE REPUBLICAN NRD	UPPER MEDICINE CREEK RESERVOIR 80A	ST	21.00AF	03/12/1981	A 15785	
MEDICINE CREEK						
S: 8 T: 8 R: 29W FRONTIER PEARL SCHMELZER	PUMP	IR	.62	10/31/1940	A 3315	
S: 26 T: 8 R: 29W FRONTIER GARY W NUTT	PUMP	IR	1.17	09/26/1974	A 13214	
MELVIN M TOWNE	PUMP	IR	.59	02/06/1940	A 3088	
MELVIN M TOWNE	PUMP	IR	.15	07/11/1940	A 3197	
S: 25 T: 8 R: 29W FRONTIER THELMA NIELSEN	PUMP	IR	1.18	09/01/1955	A 8047	
BRUSHY CREEK						
S: 19 T: 8 R: 29W FRONTIER ELVIE N & ESTHER A DAVIS	PUMP	IR	.58	04/17/1954	A 6226	
S: 29 T: 8 R: 29W FRONTIER ROY I BURTON	PUMP	IR	.60	04/04/1977	A 14882	
MIDDLE REPUBLICAN NRD	UPPER MEDICINE CREEK RESERVOIR 410	ST	17.10AF	11/18/1975	A 13870	
BRUSHY CREEK, SOUTH						
S: 30 T: 8 R: 29W FRONTIER MIDDLE REPUBLICAN NRD	UPPER MEDICINE CREEK RESERVOIR 390B	ST	148.00AF	06/18/1974	A 13049	
BRUSHY CREEK						
S: 33 T: 8 R: 29W FRONTIER HATTIE MOORE	PUMP	IR	.20	04/05/1927	A 1921	
S: 34 T: 8 R: 29W FRONTIER GERALD WILSON	PUMP	IR	.62	10/31/1940	A 3319	K
FRAZIER CREEK						
S: 34 T: 8 R: 29W FRONTIER MIDDLE REPUBLICAN NRD	UPPER MEDICINE CREEK RESERVOIR 370	ST	23.60AF	05/08/1972	A 12623	
BRUSHY CREEK						
S: 35 T: 8 R: 29W FRONTIER MELVIN M TOWNE	PUMP	IR	1.06	05/01/1956	A 8529	
S: 36 T: 8 R: 29W FRONTIER THELMA NIELSEN	PUMP	IR	.48	09/01/1955	A 8046	
MEDICINE CREEK						
S: 32 T: 8 R: 28W FRONTIER HAZEN F COLE	PUMP	IR	1.24	03/22/1957	A 9390	
S: 28 T: 8 R: 28W FRONTIER BAKER TRUST	PUMP	IR	1.28	04/22/1969	A 11690	

DEPARTMENT OF WATER RESOURCES

WATER RIGHTS DATA
CLAIMS AND APPLICATION IN DOWNSTREAM ORDER
DIVISION NO. 1B

SOURCE LOCATION APPROPRIATOR	CARRIER	USE	GRANT IN CFS/AF	DATE OF PRIORITY	DOCKET/ APPLI. NUMBER	ANNOA. FT. NT.
<u>FOX CREEK</u>						
S: 20 T: 9 R: 28W LINCOLN PETER MORTENSEN	PUMP	IR	.24	04/07/1956	A 8465	
<u>CUT CREEK</u>						
S: 29 T: 9 R: 28W LINCOLN GERALD SCHICK	PUMP	IR	.24	02/15/1960	A 9794	
<u>FOX CREEK</u>						
S: 29 T: 9 R: 28W LINCOLN GERALD SCHICK	PUMP	IR	.35	01/18/1960	A 9788	
S: 5 T: 8 R: 28W FRONTIER GERALD SCHICK	PUMP	IR	.43	05/16/1940	A 3161	
S: 8 T: 8 R: 28W FRONTIER VIRGIL, LAWRENCE, & LELAND TOWNE	PUMP	IR	.35	05/16/1940	A 3162	
	PUMP	IR	.78	01/22/1957	A 9121	
S: 16 T: 8 R: 28W FRONTIER MACK R NUTT	PUMP	IR	.34	02/20/1962	A 10021	
	PUMP	IR	1.47	03/29/1961	A 9920	
S: 27 T: 8 R: 28W FRONTIER RIDGWAY & STOVALL	PUMP	IR	.52	01/17/1955	A 7000	
	PUMP	IR	.94	04/12/1954	A 6172	#
<u>MEDICINE CREEK</u>						
S: 35 T: 8 R: 28W FRONTIER WALTER E LONG	PUMP	IR	.71	03/30/1954	A 6108	
<u>CURTIS CREEK</u>						
S: 35 T: 9 R: 28W LINCOLN ELSON GROUP	ELSON RESERVOIR 1-N	ST	13.70AF	02/09/1966	A 10768	
S: 2 T: 8 R: 28W FRONTIER L N ELSON	ELSON RESERVOIR 1-S	ST	14.70AF	04/19/1967	A 11105	
<u>DRY CREEK</u>						
S: 24 T: 8 R: 28W FRONTIER MIDDLE REPUBLICAN NRD	LOWER MEDICINE CREEK RESERVOIR 200	ST	157.80AF	05/24/1973	A 12872	
<u>MEDICINE CREEK, TRIB. TO</u>						
S: 2 T: 7 R: 28W FRONTIER LOWELL RUGGLES	RUGGLES RESERVOIR	ST	45.40AF	09/01/1972	A 12735	
<u>MEDICINE CREEK</u>						
S: 7 T: 7 R: 27W FRONTIER JON W & MARION L NUTT	PUMP	IR	1.06	07/14/1971	A 12322	
JAY D BUKER	PUMP	IR	.91	12/04/1962	A 10127	
EUGENE F CAMPBELL	PUMP	IR	2.90	07/23/1963	A 10221	
JAY D BUKER	PUMP	IR	1.03	05/19/1945	A 3835	K
S: 21 T: 7 R: 27W FRONTIER JOHN HARBERT	PUMP	IR	1.43	11/06/1953	A 5707	
S: 28 T: 7 R: 27W FRONTIER VERNELL LINDSEY	PUMP	IR	.52	03/14/1956	A 8420	

WATER RIGHTS DATA
CLAIMS AND APPLICATION IN DOWNSTREAM ORDER
DIVISION NO. 1B

SOURCE LOCATION APPROPRIATOR	CARRIER	USE	GRANT IN CFS/AF	DATE OF PRIORITY	DOCKET/ APPLI. NUMBER	ANNO. FT. NT.
<u>MEDICINE CREEK</u>						
S: 27 T: 7 R: 27W FRONTIER NELLIE WATKINS	PUMP	IR	.95	02/15/1954	A 5960	
S: 34 T: 7 R: 27W FRONTIER DARREL E DETERDING ET AL	PUMP	IR	1.33	02/07/1977	A 14686	
BERTHA M HENGGELER	PUMP	IR	.68	11/07/1974	A 13264	
<u>CEDAR CREEK, TRIB. TO</u>						
S: 1 T: 6 R: 29W FRONTIER HOWARD GILLILAND	GILLILAND RESERVOIR NO. 1	ST	229.10AF	12/21/1966	A 11001	
<u>GILLILAND RESERVOIR NO. 1</u>						
S: 1 T: 6 R: 29W FRONTIER HOWARD GILLILAND	PUMP	SO		03/14/1967	A 11071	
<u>CEDAR CREEK</u>						
S: 10 T: 6 R: 27W FRONTIER MIDDLE REPUBLICAN NRD	LOWER MEDICINE CREEK RESERVOIR 160	ST	59.40AF	11/14/1977	A 15140	
<u>MEDICINE CREEK</u>						
S: 1 T: 6 R: 27W FRONTIER JAY D BUKER	PUMP	IR	.23	10/09/1940	A 3287	K
JAY D BUKER	PUMP	IR	.86	10/19/1965	A 10707	K#
S: 18 T: 6 R: 26W FRONTIER FREDERICK E HESSE	PUMP	IR	1.20	04/09/1962	A 10040	
<u>MEDICINE CREEK, TRIB. TO</u>						
S: 17 T: 6 R: 26W FRONTIER MERVIN ZYSSET	ZYSSET RESERVOIR	ST	41.90AF	06/14/1972	A 12656	
<u>ZYSSET RESERVOIR</u>						
S: 17 T: 6 R: 26W FRONTIER MERVIN ZYSSET	PUMP	SO		11/06/1972	A 12760	
<u>MITCHELL CREEK, TRIB. TO</u>						
S: 32 T: 7 R: 26W FRONTIER STANLEY FARR	DEAN HINTON RES. NO. 1	ST	28.00AF	02/27/1967	A 11049	
<u>HINTON RESERVOIR NO. 1</u>						
S: 33 T: 7 R: 26W FRONTIER STANLEY FARR	PUMP	SO		02/27/1967	A 11050	
<u>MEDICINE CREEK</u>						
S: 25 T: 5 R: 26W FRONTIER BUREAU OF RECLAMATION	HARRY STRUNK LAKE	ST	40000.00AF	05/01/1946	A 3900	#
RUTH MOUSEL	PUMP	IR	.80	06/04/1943	A 3614	
S: 31 T: 5 R: 25W FRONTIER GEORGE A MOUSEL	PUMP	IR	1.56	04/05/1943	A 3604	
S: 1 T: 4 R: 26W RED WILLOW JOHN C BROWN	PUMP	IR	.28	03/02/1950	A 4613	
PAUL W & CHARLES H MOUSEL	PUMP	IR	.18	04/20/1943	A 3608	
S: 6 T: 4 R: 25W FURNAS PAUL W & CHARLES H MOUSEL	PUMP	IR	.51	09/11/1953	A 5560	

DEPARTMENT OF WATER RESOURCES

WATER RIGHTS DATA
CLAIMS AND APPLICATION IN DOWNSTREAM ORDER
DIVISION NO. 1B

SOURCE LOCATION APPROPRIATOR	CARRIER	USE	GRANT IN CFS/AF	DATE OF PRIORITY	DOCKET/ APPLI. NUMBER	ANNOA.	FT. NT.
MEDICINE CREEK							
S: 7 T: 4 R: 25W FURNAS							
DONALD E & LLOYD C HARDING	PUMP	IR	.38	08/21/1943	A 3632		
LEON J O'BRIEN	PUMP	IR	.20	01/29/1979	A 15403		
DONALD E & LLOYD C HARDING	PUMP	IR	1.89	10/27/1969	A 11817		
S: 18 T: 4 R: 25W FURNAS							
DONALD E & ANETA HARDING	PUMP	IR	.46	08/10/1954	A 6576		
S: 17 T: 4 R: 25W FURNAS							
HAROLD A MOUSEL	PUMP	IR	.39	02/16/1950	A 4600		
S: 18 T: 4 R: 25W FURNAS							
WALTER T BABCOCK	PUMP	IR	.18	03/22/1944	A 3701		
S: 20 T: 4 R: 25W FURNAS							
GUY B JONES	PUMP	IR	.18	03/20/1954	A 6082		
S: 29 T: 4 R: 25W FURNAS							
VALENTINE KESTER	PUMP	IR	.06	09/13/1956	A 8822		K
S: 28 T: 4 R: 25W FURNAS							
MICHAEL L & VINCENT J FLAMMANG	PUMP	IR	1.11	03/21/1975	A 13489		#
REPUBLICAN RIVER							
S: 28 T: 4 R: 25W FURNAS							
ERWIN TENBENSEL	PUMP	IR	.55	12/03/1953	A 5767		
ERWIN TENBENSEL	PUMP	IR	.07	09/25/1954	A 6695		
S: 27 T: 4 R: 25W FURNAS							
HOWARD L & LINDA SAYER	PUMP	IR	.70	08/20/1954	A 6630		
FRENCHMAN-CAMBRIDGE IRRIGATION DISTRICT	CAMBRIDGE CANAL	IR	141.62	04/03/1946	A 3869E		K
FRENCHMAN-CAMBRIDGE IRRIGATION DISTRICT	CAMBRIDGE CANAL	IR	4.59	04/16/1954	A 6218		K
ENDERS, STRUNK, HARLAN COUNTY, SWANSON AND HUGH BUTLER LAKE RESERVOIRS							
S: 27 T: 4 R: 25W FURNAS							
BUREAU OF RECLAMATION	CAMBRIDGE CANAL	SI		04/16/1954	A 6225L	A-3869E	K
BUREAU OF RECLAMATION	CAMBRIDGE CANAL	SI		04/16/1954	A 6225L	A-6218	
REPUBLICAN RIVER							
S: 27 T: 4 R: 25W FURNAS							
FRENCHMAN-CAMBRIDGE IRRIGATION DISTRICT	CAMBRIDGE CANAL	IR	3.11	04/30/1957	A 9479		K
FRENCHMAN-CAMBRIDGE IRRIGATION DISTRICT	CAMBRIDGE CANAL	IR	1.70	09/17/1959	A 9763		K
FRENCHMAN-CAMBRIDGE IRRIGATION DISTRICT	CAMBRIDGE CANAL	IR	6.40	03/30/1965	A 10591		K
FRENCHMAN-CAMBRIDGE IRRIGATION DISTRICT	CAMBRIDGE CANAL	IR	3.60	02/09/1967	A 11041		K
FRENCHMAN-CAMBRIDGE IRRIGATION DISTRICT	CAMBRIDGE CANAL	IR	11.60	08/31/1970	A 12067		K
FRENCHMAN-CAMBRIDGE IRRIGATION DISTRICT	CAMBRIDGE CANAL	IR	3.70	04/01/1971	A 12200		K
FRENCHMAN-CAMBRIDGE IRRIGATION DISTRICT	CAMBRIDGE CANAL	IR	1.39	10/15/1974	A 13228		K
ENDERS, STRUNK, HARLAN COUNTY, SWANSON AND HUGH BUTLER LAKE RESERVOIRS							
S: 27 T: 4 R: 25W FURNAS							
BUREAU OF RECLAMATION	CAMBRIDGE CANAL	SI		04/06/1976	A 14159	A-3869E	
BUREAU OF RECLAMATION	CAMBRIDGE CANAL	SI		04/06/1976	A 14159	A-9479	
BUREAU OF RECLAMATION	CAMBRIDGE CANAL	SI		04/06/1976	A 14159	A-9763	
BUREAU OF RECLAMATION	CAMBRIDGE CANAL	SI		04/06/1976	A 14159	A-10591	

WATER RIGHTS DATA
CLAIMS AND APPLICATION IN DOWNSTREAM ORDER
DIVISION NO. 1B

SOURCE LOCATION APPROPRIATOR	CARRIER	USE	GRANT IN CFS/AF	DATE OF PRIORITY	DOCKET/ APPL. NUMBER	ANNOA.	FT. NT.
<u>ENDERS, STRUNK, HARLAN COUNTY, SWANSON AND HUGH BUTLER LAKE RESERVOIRS</u>							
S: 27 T: 4 R: 25W FURNAS							
BUREAU OF RECLAMATION	CAMBRIDGE CANAL	SI		04/06/1976	A 14159	A-11041	K
BUREAU OF RECLAMATION	CAMBRIDGE CANAL	SI		04/06/1976	A 14159	A-12067	K
BUREAU OF RECLAMATION	CAMBRIDGE CANAL	SI		04/06/1976	A 14159	A-12200	
BUREAU OF RECLAMATION	CAMBRIDGE CANAL	SI		04/06/1976	A 14159	A-13228	K
BUREAU OF RECLAMATION	CAMBRIDGE CANAL	SI		04/06/1976	A 14159	A-14181	K
<u>REPUBLICAN RIVER</u>							
S: 27 T: 4 R: 25W FURNAS							
FRENCHMAN-CAMBRIDGE IRRIGATION DISTRICT	CAMBRIDGE CANAL	IR	2.30	04/15/1976	A 14181		K
FRENCHMAN-CAMBRIDGE IRRIGATION DISTRICT	CAMBRIDGE CANAL	IR	1.10	10/20/1977	A 15131		
<u>ENDERS, STRUNK, HARLAN COUNTY, SWANSON AND HUGH BUTLER LAKE RESERVOIRS</u>							
S: 27 T: 4 R: 25W FURNAS							
BUREAU OF RECLAMATION	CAMBRIDGE CANAL	SI		11/07/1977	A 15137	A-15131	
<u>REPUBLICAN RIVER</u>							
S: 27 T: 4 R: 25W FURNAS							
FRENCHMAN-CAMBRIDGE IRRIGATION DISTRICT	CAMBRIDGE CANAL	IR	4.29	03/25/1981	A 15804		K
<u>ENDERS, STRUNK, HARLAN COUNTY, SWANSON AND HUGH BUTLER LAKE RESERVOIRS</u>							
S: 27 T: 4 R: 25W FURNAS							
BUREAU OF RECLAMATION	CAMBRIDGE CANAL	SI		03/27/1981	A 15814	A-15804	K
<u>REPUBLICAN RIVER</u>							
S: 25 T: 4 R: 25W FURNAS							
HOWARD JOHNSON	PUMP	IR	215.70	01/02/1986	A 16466		
S: 20 T: 4 R: 24W FURNAS							
ADAMS CONSTRUCTION COMPANY	PUMP	IR	1.13	07/25/1984	A 16316		
<u>DEER CREEK, TRIB. TO</u>							
S: 36 T: 7 R: 26W FRONTIER							
BOARD OF EDUCATIONAL LANDS & FUNDS	PUMP	IR	.63	10/18/1977	A 15129		
<u>DEER CREEK</u>							
S: 19 T: 6 R: 25W FRONTIER							
REX W & CAROLYN I HOUSER	PUMP	IR	1.83	06/15/1971	A 12294		
S: 30 T: 6 R: 25W FRONTIER							
KESTER LAND COMPANY	PUMP	IR	1.37	09/22/1971	A 12385		
<u>DEER CREEK, TRIB. TO</u>							
S: 11 T: 5 R: 25W FRONTIER							
DONALD SAYER	SAYER RESERVOIR NO. 2	ST	39.50AF	12/20/1965	A 10738		
<u>DEER CREEK</u>							
S: 23 T: 5 R: 25W FRONTIER							
KENNETH M DETERDING	PUMP	IR	.98	02/02/1970	A 11858		
<u>DEER CREEK, TRIB. TO</u>							
S: 12 T: 5 R: 25W FRONTIER							
DONALD SAYER	SAYER RESERVOIR NO. 3	ST	30.70AF	12/20/1965	A 10739		
<u>DEER CREEK</u>							
S: 9 T: 4 R: 24W FURNAS							
RICHARD LEWIS	PUMP	IR	1.03	02/03/1967	A 11036		

DEPARTMENT OF WATER RESOURCES

WATER RIGHTS DATA
CLAIMS AND APPLICATION IN DOWNSTREAM ORDER
DIVISION NO. 1B

SOURCE LOCATION APPROPRIATOR	CARRIER	USE	GRANT IN CFS/AF	DATE OF PRIORITY	DOCKET/ APPLI. NUMBER	ANNOA.	FT. NT.
<u>DEER CREEK</u> S: 15 T: 4 R: 24W FURNAS THOMAS G MALINE	PUMP	IR	.06	05/25/1972	A 12643		
<u>REPUBLICAN RIVER TRIBUTARY TO</u> S: 19 T: 4 R: 23W FURNAS WILFRED M SCHUTZ	PUMP	IR	1.63	05/31/1963	A 10198		
<u>REPUBLICAN RIVER</u> S: 28 T: 4 R: 23W FURNAS VERA F LEWIS	PUMP	IR	.83	09/13/1955	A 8121		
S: 33 T: 4 R: 23W FURNAS LELAND MCCOY	PUMP	IR	.77	04/13/1951	A 4842		
<u>MUDDY CREEK TRIBUTARY TO</u> S: 26 T: 6 R: 24W FRONTIER ROGER MONTER GROUP	MONTER GROUP RESERVOIR	ST	58.00AF	05/15/1978	A 15257		
<u>MUDDY CREEK</u> S: 3 T: 5 R: 24W GOSPER MARCELLUS E GROSS	PUMP	IR	.73	03/16/1959	A 9708		
ELDON H & CARLEEN FIENE	PUMP	IR	.40	03/16/1961	A 9909		
S: 10 T: 5 R: 24W GOSPER ROBERT D GROSS	PUMP	IR	.77	05/27/1974	A 13038		
S: 11 T: 5 R: 24W GOSPER CLARENCE W HELMS ET AL	PUMP	IR	1.20	07/23/1974	A 13095		
<u>MUDDY CREEK EAST BRANCH TRIBUTARY TO</u> S: 33 T: 7 R: 23W GOSPER FADER & STEWART	FADER-STEWART RESERVOIR	ST	20.62AF	03/22/1963	A 10164		
S: 28 T: 6 R: 23W GOSPER ALLEN J ROBINSON	ROBINSON RESERVOIR	ST	21.10AF	04/06/1979	A 15445		
<u>ROBINSON RESERVOIR</u> S: 28 T: 6 R: 23W GOSPER ALLEN J ROBINSON	PUMP	SO		04/06/1979	A 15446		
<u>MUDDY CREEK</u> S: 7 T: 4 R: 23W FURNAS ROBERT H HAUSSLER	PUMP	IR	.09	04/14/1954	A 6181		
S: 17 T: 4 R: 23W FURNAS FRED HOFFMAN	PUMP	IR	.24	03/13/1953	A 5204		
FRED HOFFMAN	PUMP	IR	.73	02/09/1927	A 1898		K#
S: 27 T: 4 R: 23W FURNAS KENNETH E CARPENTER	PUMP	IR	.23	03/10/1956	A 8408		
<u>ELK CREEK</u> S: 35 T: 5 R: 23W GOSPER VICTOR & SHIRLEY POLSTON	PUMP	IR	.30	03/07/1947	A 4044		
VICTOR & SHIRLEY POLSTON	PUMP	IR	1.26	09/08/1958	A 9645		
S: 3 T: 4 R: 23W FURNAS VICTOR & SHIRLEY POLSTON	GOLTER RESERVOIR	ST	53.00AF	02/27/1957	A 9260		

WATER RIGHTS DATA
CLAIMS AND APPLICATION IN DOWNSTREAM ORDER
DIVISION NO. 1B

SOURCE LOCATION APPROPRIATOR	CARRIER	USE	GRANT IN CFS/AF	DATE OF PRIORITY	DOCKET/ APPLI. NUMBER	ANNOA. A-	FT. NT.
GOLTER RESERVOIR							
S: 3 T: 4 R: 23W FURNAS VICTOR & SHIRLEY POLSTON	PUMP	SI		02/27/1957	A 9822	A-4044	
VICTOR & SHIRLEY POLSTON	PUMP	SI		02/27/1957	A 9822	A-9645	
VICTOR & SHIRLEY POLSTON	GOLTER CANAL	SO		02/27/1957	A 9906		
ELK CREEK							
S: 11 T: 4 R: 23W FURNAS DAVID W & CHRISTINE F URBOM	PUMP	IR	.10	08/13/1913	A 1315		K
S: 23 T: 4 R: 23W FURNAS HERBERT ZIEBELL	PUMP	IR	.21	12/27/1962	A 10133		
DRY CREEK TRIB. TO							
S: 21 T: 4 R: 22W FURNAS RUSSEL D PAINE	PAINE RESERVOIR	ST	420.00AF	04/18/1940	A 3138		
REPUBLICAN RIVER TRIB. TO							
S: 4 T: 3 R: 22W FURNAS IHLING L CARSKADON	BROEKER RESERVOIR	ST	122.00AF	12/10/1940	A 3349		
BROEKER RESERVOIR							
S: 4 T: 3 R: 22W FURNAS IHLING L CARSKADON	BROEKER CANAL	SO		12/10/1940	A 3535		
LUEKING RESERVOIR							
S: 3 T: 3 R: 22W FURNAS R & A CHRISTENSEN FARMS	LUEKING CANAL	SO		02/28/1940	A 3929		
REPUBLICAN RIVER TRIB. TO							
S: 3 T: 3 R: 22W FURNAS R & A CHRISTENSEN FARMS	LUEKING RESERVOIR	ST	234.00AF	02/28/1940	A 3098		
REPUBLICAN RIVER							
S: 1 T: 3 R: 22W FURNAS RUTH E KNUTH	PUMP	IR	.33	04/22/1955	A 7323		
RUTH E KNUTH	PUMP	IR	.62	04/12/1957	A 9443		
ASKEY LAKE							
S: 5 T: 3 R: 21W FURNAS GLENN L & ALTA M PLEAS	PUMP	IR	.07	01/04/1930	A 2120		K
TURKEY CREEK EAST BRANCH							
S: 19 T: 6 R: 21W GOPPER CRAIG FORSTER	PUMP	IR	.29	07/05/1979	A 15514		K
TURKEY CREEK							
S: 2 T: 4 R: 22W FURNAS DOYLE F DAWSON	PUMP	IR	.43	04/06/1954	A 6164		
S: 12 T: 4 R: 22W FURNAS NELLIE HUNT	PUMP	IR	.92	10/03/1974	A 13217		
LORAN FISHER JR	PUMP	IR	.63	04/01/1963	A 10166		
S: 13 T: 4 R: 22W FURNAS LORAN FISHER JR	PUMP	IR	.05	03/16/1951	A 4822		
LORAN FISHER JR	PUMP	IR	.18	06/18/1954	A 6367		

WATER RIGHTS DATA
CLAIMS AND APPLICATION IN DOWNSTREAM ORDER
DIVISION NO. 1B

SOURCE LOCATION APPROPRIATOR	CARRIER	USE	GRANT IN CFS/AF	DATE OF PRIORITY	DOCKET/ APPLI. NUMBER	ANNOA.	FT. NT.
<u>TURKEY CREEK</u> S: 13 T: 4 R: 22W FURNAS LOWELL T COAKLEY	PUMP	IR	.45	11/28/1952	A 5090		#
<u>REPUBLICAN RIVER TRIB. TO</u> S: 19 T: 5 R: 20W PHELPS ROBERT L & ADA C HINSON	PUMP	IR	1.71	08/10/1979	A 15546		
<u>CROW RESERVOIR</u> S: 19 T: 3 R: 20W HARLAN CLARK CROW	CROW CANAL	SO		11/20/1940	A 3548		
<u>REPUBLICAN RIVER TRIB. TO</u> S: 19 T: 3 R: 20W HARLAN CLARK CROW	CROW RESERVOIR	ST	99.00AF	11/20/1940	A 3333		
<u>REPUBLICAN RIVER</u> S: 27 T: 3 R: 20W HARLAN MARJORIE L BOSE	PUMP	IR	3.80	03/04/1971	A 12178		
GEORGE R & MARY A RUNCK	PUMP	IR	1.99	09/18/1928	A 2029		K
<u>NISSEN PIT NO. 2</u> S: 21 T: 3 R: 20W HARLAN A H NISSEN	PUMP	IR	.57	04/23/1964	A 10355		
<u>NISSEN PIT NO. 3</u> S: 21 T: 3 R: 20W HARLAN A H NISSEN	PUMP	IR	.28	04/23/1964	A 10356		
<u>SPRING CREEK</u> S: 21 T: 5 R: 20W PHELPS LUEKING BROS., INC	PUMP	IR	.75	09/28/1971	A 12389		
S: 26 T: 5 R: 20W PHELPS ARZETTA B MCCUMBERS	PUMP	IR	2.18	05/25/1965	A 10632		
S: 9 T: 4 R: 20W HARLAN R DOUGLAS YORK	PUMP	IR	1.19	08/15/1973	A 12921		
S: 21 T: 4 R: 20W HARLAN ARNOLD SCHOEN	PUMP	IR	.55	02/28/1967	A 11052		
S: 3 T: 3 R: 20W HARLAN LEON E & LEONA M JOHNSON	PUMP	IR	1.29	04/19/1961	A 9928		
S: 15 T: 3 R: 20W HARLAN HAROLD BROWN	PUMP	IR	.08	06/09/1943	A 3617		
<u>REPUBLICAN RIVER TRIB. TO</u> S: 14 T: 3 R: 20W HARLAN HUNT C D BAR, INC	PUMP	IR	1.17	07/17/1969	A 11751		
<u>FOSTER CREEK</u> S: 23 T: 3 R: 20W HARLAN FOSTER CREEK FARMS, INC	PUMP	IR	.71	02/13/1976	A 14022		
S: 26 T: 3 R: 20W HARLAN VIRGIL D & LEAH A PETERSON	PUMP	IR	.19	06/05/1952	A 4971		

WATER RIGHTS DATA
CLAIMS AND APPLICATION IN DOWNSTREAM ORDER
DIVISION NO. 1B

SOURCE LOCATION APPROPRIATOR	CARRIER	USE	GRANT IN CFS/AF	DATE OF PRIORITY	DOCKET/APPLI. NUMBER	ANNO. FT. NT.
REPUBLICAN RIVER						
S: 35 T: 3 R: 20W HARLAN DEAN A BOSE ET AL	PUMP	IR	1.58	04/21/1975	A 13561	
S: 36 T: 3 R: 20W HARLAN WENDELL OLSON	PUMP	IR	1.00	08/05/1943	A 3629	
SCHOOL CREEK						
S: 24 T: 3 R: 20W HARLAN WALLACE & ORTHA BROEKER	PUMP	IR	.17	09/03/1952	A 5021	
REPUBLICAN RIVER						
S: 31 T: 3 R: 19W HARLAN JESSIE F LENNEMANN	PUMP	IR	1.08	01/04/1961	A 9878	
S: 6 T: 2 R: 19W HARLAN JOHN WESSELS	PUMP	IR	1.93	04/23/1981	A 15852	
S: 7 T: 2 R: 19W HARLAN ORLEANS MILLING COMPANY, INC CLAIR COADY	PUMP PUMP	IR IR	2.09 4.49	08/03/1961 02/05/1971	A 9964 A 12151	
S: 18 T: 2 R: 19W HARLAN GORDON STOELTING & SONS	PUMP	IR	.55	07/16/1981	A 15939	
REPUBLICAN RIVER TRIB. TO						
S: 1 T: 2 R: 20W HARLAN OPAL J BASSETT	PUMP	IR	.25	03/03/1947	A 4042	
S: 12 T: 2 R: 20W HARLAN GERALD W DAKE ESTATE	PUMP	IR	1.49	09/11/1959	A 9761	
REPUBLICAN RIVER						
S: 18 T: 2 R: 19W HARLAN FRANCIS HERGOTT	PUMP	IR	.67	12/31/1951	A 4924	
S: 19 T: 2 R: 19W HARLAN FRANCIS HERGOTT	PUMP	IR	.81	01/13/1949	A 4421	#
S: 19 T: 2 R: 19W HARLAN L J BOSE	PUMP	IR	.43	05/29/1964	A 10377	
S: 20 T: 2 R: 19W HARLAN GERALD A WIEDEL	PUMP	IR	1.94	11/30/1948	A 4387	
S: 19 T: 2 R: 19W HARLAN ORLEANS MILLING COMPANY, INC	PUMP	IR	.89	06/08/1978	A 15273	
S: 19 T: 2 R: 19W HARLAN GERALD A WIEDEL	PUMP	IR	.55	06/21/1979	A 15498	
S: 21 T: 2 R: 19W HARLAN KERN L PORTER	PUMP	IR	.87	01/27/1984	A 16265	
MILROSE CREEK						
S: 27 T: 4 R: 19W HARLAN AGNES DAVID	CARTER-DAVID RESERVOIR	ST	12.10AF	09/19/1973	A 12945	
S: 34 T: 4 R: 19W HARLAN AGNES DAVID	MILROSE-DAVID RES. NO. 2	ST	16.20AF	11/15/1974	A 13275	
SAPPA CREEK						
S: 35 T: 1 R: 24W FURNAS DALE STEVENSON	PUMP	IR	.74	10/03/1955	A 8213	

DEPARTMENT OF WATER RESOURCES

WATER RIGHTS DATA
CLAIMS AND APPLICATION IN DOWNSTREAM ORDER
DIVISION NO. 18

SOURCE LOCATION APPROPRIATOR	CARRIER	USE	GRANT IN CFS/AF	DATE OF PRIORITY	DOCKET/ APPL. I. NUMBER	ANNOA. NT.	FT. NT.
SAPPA CREEK							
S: 36 T: 1 R: 24W FURNAS W DEAN WILLEY	PUMP	IR	.38	06/02/1954	A 6355		
W DEAN WILLEY	PUMP	IR	2.80	10/23/1961	A 9990		
S: 30 T: 1 R: 23W FURNAS HELEN STEVENSON	PUMP	IR	2.67	04/19/1962	A 10045		
FANNIE STEVENSON ESTATE	PUMP	IR	1.14	04/27/1962	A 10053		
S: 25 T: 1 R: 24W FURNAS EDGAR BLICKENSTAFF	PUMP	IR	2.50	08/04/1960	A 9848		
S: 30 T: 1 R: 23W FURNAS EDGAR BLICKENSTAFF	PUMP	IR	1.08	12/12/1949	A 4550		
S: 19 T: 1 R: 23W FURNAS B & W FARMS	PUMP	IR	2.31	06/15/1960	A 9830		
SAPPA CREEK TRIB. TO							
S: 33 T: 1 R: 23W FURNAS FURNAS COUNTY COMMISSIONERS	DENZEL-LOGGREEN GROUP RES.	ST	30.60AF	05/01/1981	A 15862		
SAPPA CREEK							
S: 14 T: 1 R: 23W FURNAS ROBERT S & FLORINE H THEOBALD	PUMP	IR	2.98	08/23/1960	A 9857		
S: 17 T: 1 R: 22W FURNAS WILBUR THOMAS	PUMP	IR	2.60	09/23/1964	A 10447		
S: 15 T: 1 R: 22W FURNAS FRED & BELVA ASPEDON	PUMP	IR	1.24	03/08/1966	A 10789		
S: 10 T: 1 R: 22W FURNAS VOLGAMORE & CHRISTENSEN	PUMP	IR	.28	05/04/1942	A 3564		
S: 11 T: 1 R: 22W FURNAS ARLYN LAMBERT	PUMP	IR	.46	01/14/1965	A 10513		
S: 13 T: 1 R: 22W FURNAS CAROL R & WALTER R PORTER	PUMP	IR	1.10	03/31/1954	A 6156		
S: 12 T: 1 R: 22W FURNAS EUGENE CLASON	PUMP	IR	.16	09/11/1946	A 3957		
EUGENE CLASON	PUMP	IR	.42	08/29/1953	A 5519		
S: 7 T: 1 R: 21W FURNAS FORREST FLODINE	PUMP	IR	.34	09/03/1952	A 5020		
FORREST FLODINE	PUMP	IR	.23	07/23/1948	A 4310		
S: 5 T: 1 R: 21W FURNAS BEN FLETCHER	PUMP	IR	2.11	02/03/1958	A 9588		
S: 34 T: 2 R: 21W FURNAS DAREL D & MARY H PERKINS	PUMP	IR	1.22	09/21/1940	A 3271		
DAREL D & MARY H PERKINS	PUMP	IR	.77	11/26/1948	A 4376		
S: 35 T: 2 R: 21W FURNAS WALTER GERD	PUMP	IR	.13	02/26/1940	A 3095		

WATER RIGHTS DATA
CLAIMS AND APPLICATION IN DOWNSTREAM ORDER
DIVISION NO. 1B

SOURCE LOCATION APPROPRIATOR	CARRIER	USE	GRANT IN CFS/AF	DATE OF PRIORITY	DOCKET/ APPLI. NUMBER	ANNOA.	FT. NT.
<u>SAPPA CREEK TRIB TO</u> S: 34 T: 2 R: 21W FURNAS BLEES & HAROLD	GERD RESERVOIR	ST	54.00AF	02/29/1940	A 3099		
<u>GERD RESERVOIR</u> S: 34 T: 2 R: 21W FURNAS BLEES & HAROLD	PUMP	SO		02/29/1940	A 3485		
<u>SAPPA CREEK</u> S: 35 T: 2 R: 21W FURNAS WALTER GERD	PUMP	IR	1.00	04/16/1969	A 11687		
EVERETT SCHLUNTZ	PUMP	IR	.55	08/23/1945	A 3852		
EVERETT SCHLUNTZ	PUMP	IR	.39	10/27/1948	A 4354		
<u>BEAVER CREEK</u> S: 32 T: 1 R: 28W RED WILLOW NORRIS E & JOYCE WEYENETH	PUMP	IR	.72	12/14/1956	A 9038		
S: 24 T: 1 R: 28W RED WILLOW JOHN E GALLATIN	PUMP	IR	.88	10/08/1937	A 2796		
<u>BEAVER CREEK TRIB TO</u> S: 13 T: 1 R: 28W RED WILLOW MARVIN & SHIRLEY COPENBARGER	GALLATIN RESERVOIR	ST	361.00AF	02/28/1946	A 3876		
<u>BEAVER CREEK</u> S: 24 T: 1 R: 28W RED WILLOW MARVIN & SHIRLEY COPENBARGER	PUMP	IR	.71	04/01/1938	A 2857		
S: 14 T: 1 R: 27W RED WILLOW ALBERT NICHOLSON	PUMP	IR	2.75	01/19/1953	A 5134		
S: 10 T: 1 R: 26W RED WILLOW LOMAX GOLDEN ACRES, INC	PUMP	IR	2.13	03/13/1963	A 10157		
S: 11 T: 1 R: 26W RED WILLOW MORRIS BROTHERS FARMS	PUMP	IR	.64	05/10/1939	A 2920		
MORRIS BROTHERS FARMS	PUMP	IR	.30	05/22/1962	A 10062		
S: 31 T: 2 R: 25W FURNAS GLENN LEMASTER	PUMP	IR	1.53	03/31/1958	A 9610		
S: 34 T: 2 R: 25W FURNAS DAVID L RUF	PUMP	IR	2.94	06/08/1971	A 12293		
S: 26 T: 2 R: 24W FURNAS LARRY BECKER	PUMP	IR	2.27	08/10/1960	A 9852		
S: 24 T: 2 R: 24W FURNAS RUBY GUILFOYLE	PUMP	IR	.79	11/09/1966	A 10977		
GEORGE M WILMOT ESTATE	PUMP	IR	.31	05/02/1955	A 7433		
S: 21 T: 2 R: 23W FURNAS JEROME BECKER	PUMP	IR	.70	09/15/1941	A 3505		#
S: 23 T: 2 R: 23W FURNAS WARREN G LUSH	PUMP	IR	1.90	08/01/1963	A 10230		
S: 24 T: 2 R: 23W FURNAS CLAY O & EMLINE FLETCHER	PUMP	IR	.41	05/02/1956	A 8531		

DEPARTMENT OF WATER RESOURCES

WATER RIGHTS DATA
CLAIMS AND APPLICATION IN DOWNSTREAM ORDER
DIVISION NO. 1B

SOURCE LOCATION APPROPRIATOR	CARRIER	USE	GRANT IN CFS/AF	DATE OF PRIORITY	DOCKET/ APPLI. NUMBER	ANNOA. NT.	FT. NT.
BEAVER CREEK							
S: 13 T: 2 R: 23W FURNAS VANMATRE FARMS, INC JAMES C VANMATRE	PUMP	IR	.34	03/30/1960	A 9807		
S: 18 T: 2 R: 22W FURNAS FARRELL & BARBARA BATES	PUMP	IR	.96	01/10/1941	A 3366		
BEAVER CREEK TRIBUT TO							
S: 12 T: 2 R: 23W FURNAS WARD C BUNDOY	GAREY RESERVOIR	ST	57.00AF	10/14/1939	A 2986		
GAREY RESERVOIR							
S: 12 T: 2 R: 23W FURNAS WARD C BUNDOY	GAREY CANAL	SO		10/14/1939	A 3483		
BEAVER CREEK TRIBUT TO							
S: 7 T: 2 R: 22W FURNAS FURNAS COUNTY COMMISSIONERS	VAN CLEAVE RESERVOIR	ST	126.00AF	05/31/1945	A 3836		
VAN CLEAVE RESERVOIR							
S: 7 T: 2 R: 22W FURNAS FURNAS COUNTY COMMISSIONERS	FURNAS COUNTY COMMISSIONER CANAL	SO		05/31/1945	A 3885		
BEAVER CREEK							
S: 20 T: 2 R: 22W FURNAS LYNN & BONNIE PERKINS	PUMP	IR	1.63	03/07/1967	A 11064		
S: 15 T: 2 R: 22W FURNAS RALPH N WARNER	PUMP	IR	3.27	04/29/1963	A 10182		
BERNARD BECKER	PUMP	IR	.77	08/15/1942	A 3582		
BERNARD BECKER	PUMP	IR	.45	03/31/1954	A 6157		
BEAVER CREEK TRIBUT TO							
S: 22 T: 2 R: 22W FURNAS WILMA E CAMPBELL	CAMPBELL RESERVOIR	ST	161.50AF	07/23/1941	A 3459		
CAMPBELL RESERVOIR							
S: 22 T: 2 R: 22W FURNAS WILMA E CAMPBELL	CAMPBELL CANAL	SO		07/23/1941	A 3460		
BEAVER CREEK							
S: 7 T: 2 R: 21W FURNAS DENNIS K HUNT	PUMP	IR	.33	12/04/1952	A 5095		
SAPPA CREEK							
S: 19 T: 2 R: 20W HARLAN LLOYD A & LOIS FLODINE	PUMP	IR	.94	09/09/1926	A 1855		K
VIRGIL SMITH	PUMP	IR	.60	05/04/1940	A 3148		
LAWRENCE E EHRKE	PUMP	IR	2.14	05/06/1963	A 10187		
S: 20 T: 2 R: 20W HARLAN DEAN LANS	PUMP	IR	.99	01/28/1969	A 11627		#
S: 21 T: 2 R: 20W HARLAN RALPH J LUBECK	PUMP	IR	1.29	05/15/1967	A 11139		

WATER RIGHTS DATA
CLAIMS AND APPLICATION IN DOWNSTREAM ORDER
DIVISION NO. 1B

SOURCE LOCATION APPROPRIATOR	CARRIER	USE	GRANT IN CFS/AF	DATE OF PRIORITY	DOCKET/ APPL. NUMBER	ANNOA.	FT. NT.
<u>TWIN CREEK</u>							
S: 28 T: 2 R: 20W HARLAN LLOYD E EHRKE	EHRKE RESERVOIRS 1 & 2	ST	50.00AF	05/23/1972	A 12634		
<u>EHRKE RESERVOIRS 1 AND 2</u>							
S: 28 T: 2 R: 20W HARLAN LLOYD E EHRKE	PUMPS	SO		05/28/1972	A 12635		
<u>SAPPA CREEK</u>							
S: 21 T: 2 R: 20W HARLAN KENNETH E BANTAM	PUMP	IR	2.58	03/16/1966	A 10803		
BERT D BLICKENSTAFF	PUMP	IR	1.03	11/05/1940	A 3324		
<u>SAPPA CREEK TRIB. TO</u>							
S: 9 T: 2 R: 20W HARLAN LOWER REPUBLICAN NRD	DETENTION RESERVOIR 2-A	ST	70.41AF	07/20/1967	A 11202		
S: 8 T: 2 R: 20W HARLAN LOWER REPUBLICAN NRD	DETENTION RESERVOIR 3-A	ST	43.40AF	07/20/1967	A 11203		
<u>SAPPA CREEK</u>							
S: 22 T: 2 R: 20W HARLAN HALBERT W MILLER	PUMP	IR	.61	02/18/1953	A 5173		
CECILIA MORAVEC	PUMP	IR	.76	08/01/1939	A 2945		
S: 23 T: 2 R: 20W HARLAN JOHN C LUBECK	PUMP	IR	.46	08/14/1939	A 2951		
S: 24 T: 2 R: 20W HARLAN CLARENCE DAKE	PUMP	IR	.57	07/30/1952	A 5000		
CLARENCE DAKE	PUMP	IR	1.35	03/15/1967	A 11074		
CLARENCE DAKE	PUMP	IR	.13	02/25/1971	A 12168		
ALVIN D & DARLENE C JOHNSON	PUMP	IR	1.09	05/23/1934	A 2385		
CLARENCE DAKE	PUMP	IR	.85	07/05/1944	A 3742		
S: 30 T: 2 R: 19W HARLAN YOUNGQUIST FARMS, INC	PUMP	IR	.75	07/08/1950	A 4721		
<u>FLAG CREEK</u>							
S: 15 T: 2 R: 19W HARLAN FLAG CREEK RANCH INC	PUMP	IR	.82	10/01/1962	A 10109		
S: 22 T: 2 R: 19W HARLAN MERLE E DAVENPORT	PUMP	IR	.09	07/05/1944	A 3741		
<u>REPUBLICAN RIVER TRIB. TO</u>							
S: 2 T: 1 R: 19W HARLAN ROBERT HAEKER	HAEKER LAKE	ST	105.00AF	08/30/1946	A 3950		
S: 32 T: 2 R: 18W HARLAN ALMA GOLF COURSE	PUMP	IR	.75	07/06/1984	A 16309		
<u>COOK CREEK</u>							
S: 28 T: 2 R: 18W HARLAN SCOTT L & JUDITH A MCGEE	PUMP	IR	.36	04/13/1972	A 12589		
<u>METHODIST CREEK</u>							
S: 25 T: 2 R: 18W HARLAN ELVIRA L SULLIVAN	PUMP	IR	.91	06/18/1963	A 10206		

WATER RIGHTS DATA
CLAIMS AND APPLICATION IN DOWNSTREAM ORDER
DIVISION NO. 1B

SOURCE LOCATION APPROPRIATOR	CARRIER	USE	GRANT IN CFS/AF	DATE OF PRIORITY	DOCKET/ APPLI. NUMBER	ANNOA.	FT. NT.
PRAIRIE DOG CREEK							
S: 31 T: 1 R: 19W HARLAN GARRY PORTER	PUMP	IR	1.21	09/04/1964	A 10433		
S: 32 T: 1 R: 19W HARLAN PAULINE A POYSER	PUMP	IR	.62	01/21/1957	A 9115		
S: 34 T: 1 R: 19W HARLAN LEO E BANTAM	PUMP	IR	.91	12/07/1962	A 10128		
S: 35 T: 1 R: 19W HARLAN HAROLD & DOROTHY MILLER	PUMP	IR	.23	02/11/1949	A 4434		
HAROLD, DOROTHY & LENA MILLER	PUMP	IR	.93	10/11/1940	A 3292		
S: 36 T: 1 R: 19W HARLAN GARY W CHRISTENSEN	PUMP	IR	1.49	12/30/1966	A 11007		
S: 31 T: 1 R: 18W HARLAN WOLF FARMS, INC	PUMP	IR	1.24	07/16/1955	A 7784		
PRAIRIE DOG CREEK, TRIB. TO							
S: 31 T: 1 R: 18W HARLAN DEAN & CLARENCE WOLF	WOLF RESERVOIR NO. 1	ST	101.00AF	03/22/1952	A 4951		
PRAIRIE DOG CREEK							
S: 31 T: 1 R: 18W HARLAN WOLF FARMS, INC	PUMP	IR	.44	11/06/1939	A 3010		
S: 32 T: 1 R: 18W HARLAN FRED KAUK	PUMP	IR	.29	08/07/1939	A 2948		
PRAIRIE DOG CREEK, TRIB. TO							
S: 29 T: 1 R: 18W HARLAN FRED KAUK	PUMP	IR	.22	12/12/1939	A 3047		
REPUBLICAN RIVER							
S: 11 T: 1 R: 17W HARLAN BUREAU OF RECLAMATION	HARLAN COUNTY RESERVOIR	ST	350000.00AF	01/26/1948	A 4190		
BOSTWICK IRRIGATION DISTRICT	FRANKLIN CANAL	IR	35.90	04/03/1946	A 2691A		K
BOSTWICK IRRIGATION DISTRICT	FRANKLIN CANAL	IR	32.16	04/03/1946	A 2691B	P-325	K
BOSTWICK IRRIGATION DISTRICT	FRANKLIN CANAL	IR	15.43	02/26/1948	A 4216		K
BOSTWICK IRRIGATION DISTRICT	FRANKLIN CANAL	IR	1.20	04/16/1954	A 6221		K
ENDERS, STRUNK, HARLAN COUNTY, SWANSON AND HIGH BUTLER LAKE RESERVOIRS							
S: 11 T: 1 R: 17W HARLAN BUREAU OF RECLAMATION	FRANKLIN CANAL	SI		04/16/1954	A 62250	A-2691A	K
BUREAU OF RECLAMATION	FRANKLIN CANAL	SI		04/16/1954	A 62250	A-2691B	K
BUREAU OF RECLAMATION	FRANKLIN CANAL	SI		04/16/1954	A 62250	A-4216	K
BUREAU OF RECLAMATION	FRANKLIN CANAL	SI		04/16/1954	A 62250	A-6221	K
REPUBLICAN RIVER							
S: 11 T: 1 R: 17W HARLAN BOSTWICK IRRIGATION DISTRICT	FRANKLIN CANAL	IR	1.21	11/21/1955	A 8259		K
BOSTWICK IRRIGATION DISTRICT	FRANKLIN CANAL	IR	.76	05/21/1958	A 9623		K
BOSTWICK IRRIGATION DISTRICT	FRANKLIN CANAL	IR	.26	04/24/1959	A 9724		K
BOSTWICK IRRIGATION DISTRICT	FRANKLIN CANAL	IR	4.49	10/06/1966	A 10964		K

WATER RIGHTS DATA
CLAIMS AND APPLICATION IN DOWNSTREAM ORDER
DIVISION NO. 1B

SOURCE LOCATION APPROPRIATOR	CARRIER	USE	GRANT IN CFS/AF	DATE OF PRIORITY	DOCKET/ APPLI. NUMBER	ANNOA.	FT. NT.
<u>REPUBLICAN RIVER</u>							
S: 11 T: 1 R: 17W HARLAN BOSTWICK IRRIGATION DISTRICT	FRANKLIN CANAL	IR	1.47	01/23/1973	A 12796		K
<u>ENDERS, STRUNK, HARLAN COUNTY, SWANSON AND HUGH BUTLER LAKE RESERVOIRS</u>							
S: 11 T: 1 R: 17W HARLAN BUREAU OF RECLAMATION	FRANKLIN CANAL	SI		11/13/1974	A 13268	A-8259	
BUREAU OF RECLAMATION	FRANKLIN CANAL	SI		11/13/1974	A 13268	A-9623	
BUREAU OF RECLAMATION	FRANKLIN CANAL	SI		11/13/1974	A 13268	A-9724	
BUREAU OF RECLAMATION	FRANKLIN CANAL	SI		11/13/1974	A 13268	A-10964	
BUREAU OF RECLAMATION	FRANKLIN CANAL	SI		11/13/1974	A 13268	A-12796	K
<u>REPUBLICAN RIVER</u>							
S: 11 T: 1 R: 17W HARLAN BOSTWICK IRRIGATION DISTRICT	FRANKLIN CANAL	IR	.30	04/07/1976	A 14162		
<u>ENDERS, STRUNK, HARLAN COUNTY, SWANSON AND HUGH BUTLER LAKE RESERVOIRS</u>							
S: 11 T: 1 R: 17W HARLAN BUREAU OF RECLAMATION	FRANKLIN CANAL	SI		04/07/1976	A 14163	A-14162	
<u>REPUBLICAN RIVER</u>							
S: 11 T: 1 R: 17W HARLAN BOSTWICK IRRIGATION DISTRICT	FRANKLIN CANAL	IR	.81	06/11/1979	A 15488		
<u>ENDERS, STRUNK, HARLAN COUNTY, SWANSON AND HUGH BUTLER LAKE RESERVOIRS</u>							
S: 11 T: 1 R: 17W HARLAN BUREAU OF RECLAMATION	FRANKLIN CANAL	SI		07/11/1979	A 15518	A-15488	
<u>REPUBLICAN RIVER</u>							
S: 11 T: 1 R: 17W HARLAN BOSTWICK IRRIGATION DISTRICT	FRANKLIN CANAL	IR	1.44	05/05/1982	A 16099		
<u>ENDERS, STRUNK, HARLAN COUNTY, SWANSON AND HUGH BUTLER LAKE RESERVOIRS</u>							
S: 11 T: 1 R: 17W WEBSTER BUREAU OF RECLAMATION	FRANKLIN CANAL	SI		05/20/1982	A 16108	A-16099	
<u>REPUBLICAN RIVER</u>							
S: 11 T: 1 R: 17W HARLAN BOSTWICK IRRIGATION DISTRICT	NAPONEE CANAL	IR	10.97	02/26/1948	A 4217		K
BOSTWICK IRRIGATION DISTRICT	NAPONEE CANAL	IR	.66	04/16/1954	A 6220		K
<u>ENDERS, STRUNK, HARLAN COUNTY, SWANSON AND HUGH BUTLER LAKE RESERVOIRS</u>							
S: 11 T: 1 R: 17W HARLAN BUREAU OF RECLAMATION	NAPONEE CANAL	SI		04/16/1954	A 6225N	A-4217	K
BUREAU OF RECLAMATION	NAPONEE CANAL	SI		04/16/1954	A 6225N	A-6220	
<u>REPUBLICAN RIVER</u>							
S: 11 T: 1 R: 17W HARLAN BOSTWICK IRRIGATION DISTRICT	NAPONEE CANAL	IR	1.23	04/19/1957	A 9463		K
BOSTWICK IRRIGATION DISTRICT	NAPONEE CANAL	IR	.16	04/24/1959	A 9722		
BOSTWICK IRRIGATION DISTRICT	NAPONEE CANAL	IR	2.47	10/06/1966	A 10965		K
<u>ENDERS, STRUNK, HARLAN COUNTY, SWANSON AND HUGH BUTLER LAKE RESERVOIRS</u>							
S: 11 T: 1 R: 17W HARLAN BUREAU OF RECLAMATION	NAPONEE CANAL	SI		11/13/1974	A 13269	A-9463	K

DEPARTMENT OF WATER RESOURCES

WATER RIGHTS DATA
CLAIMS AND APPLICATION IN DOWNSTREAM ORDER
DIVISION NO. 18

SOURCE LOCATION APPROPRIATOR	CARRIER	USE	GRANT IN CFS/AF	DATE OF PRIORITY	DOCKET/ APPLI. NUMBER	ANNOA.	FT. NT.
<u>ENDERS STRUNK HARLAN COUNTY SWANSON AND HUGH BUTLER LAKE RESERVOIRS</u>							
S: 11 T: 1 R: 17W HARLAN							
BUREAU OF RECLAMATION	NAPONEE CANAL	SI		11/13/1974	A 13269	A-9722	
BUREAU OF RECLAMATION	NAPONEE CANAL	SI		11/13/1974	A 13269	A-10965	K
<u>REPUBLICAN RIVER</u>							
S: 11 T: 1 R: 17W HARLAN							
BOSTWICK IRRIGATION DISTRICT	NAPONEE CANAL	IR	.93	09/10/1982	A 16148		#
<u>ENDERS STRUNK HARLAN COUNTY SWANSON AND HUGH BUTLER LAKE RESERVOIRS</u>							
S: 11 T: 1 R: 17W HARLAN							
BUREAU OF RECLAMATION	NAPONEE CANAL	SI		10/21/1982	A 16156	A-16148	
<u>EUREKA CREEK</u>							
S: 36 T: 2 R: 17W HARLAN							
MAYNARD L & JANIS C GALL	PUMP	IR	1.65	09/09/1976	A 14453		
MAYNARD L GALL	GALL RESERVOIR	ST	3.00AF	08/21/1979	A 15567		
S: 1 T: 1 R: 17W HARLAN							
RONALD L HAWLEY ET AL	PUMP	IR	.48	05/21/1975	A 13587		
<u>REPUBLICAN RIVER</u>							
S: 12 T: 1 R: 17W HARLAN							
RONALD L HAWLEY ET AL	PUMP	IR	1.07	05/21/1975	A 13588		
S: 6 T: 1 R: 16W HARLAN							
VIVIAN C RASMUSSEN	PUMP	IR	.43	06/05/1986	A 16493		
<u>CROW CREEK</u>							
S: 30 T: 1 R: 16W FRANKLIN							
DWAYNE HEER	PUMP	IR	.51	02/22/1977	A 14750		
<u>TURKEY CREEK TRIB TO</u>							
S: 31 T: 6 R: 19W PHELPS							
ROY W PEARSON	PEARSON RESERVOIR	ST	4.30AF	04/06/1972	A 12579		
<u>TURKEY CREEK</u>							
S: 6 T: 4 R: 18W HARLAN							
BUSY B RANCH	PUMP	IR	4.40	12/22/1975	A 13914		
S: 8 T: 4 R: 18W HARLAN							
ESTHER D FERDINAND	PUMP	IR	.37	02/13/1973	A 12804		
S: 16 T: 4 R: 18W HARLAN							
LLOYD P & EVELYN MENNENGA	PUMP	IR	.39	03/21/1972	A 12558		
<u>TURKEY CREEK TRIB TO</u>							
S: 4 T: 4 R: 18W HARLAN							
DEMPSEY W MCNIEL	MCNEIL RESERVOIR	ST	21.77AF	07/30/1962	A 10091		
<u>MCNIEL RESERVOIR</u>							
S: 4 T: 4 R: 18W HARLAN							
DEMPSEY W MCNIEL	PUMP	SO		11/26/1963	A 10261		
<u>TURKEY CREEK</u>							
S: 2 T: 3 R: 18W HARLAN							
ARLO G LIPPSTREU	PUMP	IR	1.05	05/11/1970	A 11936		

WATER RIGHTS DATA
CLAIMS AND APPLICATION IN DOWNSTREAM ORDER
DIVISION NO. 1B

SOURCE LOCATION APPROPRIATOR	CARRIER	USE	GRANT IN CFS/AF	DATE OF PRIORITY	DOCKET/ APPLI. NUMBER	ANNOTA.	FT. NT.
TURKEY CREEK TRIB. TO							
S: 17 T: 3 R: 17W HARLAN LEWIS ARTZ	PUMP	IR	.79	08/26/1974	A 13169		
S: 9 T: 3 R: 17W HARLAN HAZEL F GLADMAN	GLADMAN RESERVOIR	ST	7.03AF	04/11/1963	A 10173		
TURKEY CREEK							
S: 28 T: 3 R: 17W HARLAN MILFORD SUNDQUIST	PUMP	IR	.30	05/13/1968	A 11421		
S: 20 T: 2 R: 16W FRANKLIN RUTH KINSEY	PUMP	IR	.13	11/15/1948	A 4365		
S: 29 T: 2 R: 16W FRANKLIN RUTH KINSEY	PUMP	IR	1.77	08/12/1976	A 14390		
S: 29 T: 2 R: 16W FRANKLIN DALLAS L HARING	PUMP	IR	.68	03/02/1951	A 4815		
S: 29 T: 2 R: 16W FRANKLIN DALLAS L HARING	PUMP	IR	.45	12/15/1954	A 6915		
S: 32 T: 2 R: 16W FRANKLIN DALLAS L & JOLEAN A HARING	PUMP	IR	1.61	01/13/1975	A 13355		
S: 32 T: 2 R: 16W FRANKLIN DELTON JOHNSON ESTATE	PUMP	IR	1.18	09/28/1966	A 10960		K
S: 4 T: 1 R: 16W FRANKLIN DELMER E & LEAH L BRADLEY	PUMP	IR	.33	07/25/1940	A 3216		
S: 4 T: 1 R: 16W FRANKLIN DELMER E & LEAH L BRADLEY	PUMP	IR	.08	05/28/1949	A 4475		
S: 4 T: 1 R: 16W FRANKLIN DELMER BRADLEY	PUMP	IR	.30	04/07/1976	A 14166		
S: 4 T: 1 R: 16W FRANKLIN DELMER BRADLEY	PUMP	IR	.23	04/07/1976	A 14166	A-3216	D
S: 4 T: 1 R: 16W FRANKLIN DELMER BRADLEY	PUMP	IR	.05	04/07/1976	A 14166	A-4475	D
REPUBLICAN RIVER							
S: 8 T: 1 R: 16W FRANKLIN PAUL LIESINGER	PUMP	IR	.40	12/27/1976	A 14734		
S: 16 T: 1 R: 16W FRANKLIN BERNICE H POST	PUMP	IR	2.92	06/06/1974	A 13043		K
S: 16 T: 1 R: 16W FRANKLIN HUMPERT FARMS, INC	PUMP	IR	.45	05/25/1957	A 9507		
S: 16 T: 1 R: 16W FRANKLIN HUMPERT FARMS, INC	PUMP	IR	1.00	04/26/1948	A 4250		
S: 16 T: 1 R: 16W FRANKLIN HUMPERT FARMS, INC	PUMP	IR	.69	01/12/1981	A 15745		
S: 15 T: 1 R: 16W FRANKLIN DONALD L & JOY E SINDT	PUMP	IR	.93	02/13/1973	A 12803		
S: 10 T: 1 R: 16W FRANKLIN MARIE JACKSON	PUMP	IR	1.39	12/03/1975	A 13889		
S: 10 T: 1 R: 16W FRANKLIN KAHRS FARMS, INC.	PUMP	IR	.75	04/15/1940	A 3134		
REBECCA CREEK							
S: 26 T: 1 R: 16W FRANKLIN LOY DRAKE	PUMP	IR	.71	07/26/1974	A 13106		
REPUBLICAN RIVER							
S: 12 T: 1 R: 16W FRANKLIN DONALD L KENNEDY	PUMP	IR	1.36	01/14/1972	A 12485		
S: 12 T: 1 R: 16W FRANKLIN MAX L BONHAM	PUMP	IR	.43	08/16/1979	A 15556		
S: 1 T: 1 R: 16W FRANKLIN BEAN, DUNN & DUNN	PUMP	IR	.36	01/19/1940	A 3079		

DEPARTMENT OF WATER RESOURCES

See use definitions on page 60 and footnotes on page 61.

WATER RIGHTS DATA
CLAIMS AND APPLICATION IN DOWNSTREAM ORDER
DIVISION NO. 1B

SOURCE LOCATION APPROPRIATOR	CARRIER	USE	GRANT IN CFS/AF	DATE OF PRIORITY	DOCKET/ APPLI. NUMBER	ANNOA.	FT. NT.
<u>COTTONWOOD CREEK, BIG</u>							
S: 25 T: 2 R: 16W FRANKLIN DUANE E DONOVAN	OLD MILL DITCH	IR	1.79	12/01/1983	A 16256		
S: 36 T: 2 R: 16W FRANKLIN ROBERT O & ELEANOR M CARLSON	PUMP	IR	.17	11/17/1976	A 14563		
<u>REPUBLICAN RIVER</u>							
S: 6 T: 1 R: 15W FRANKLIN DONALD D DUNN	PUMP	IR	.42	04/27/1954	A 6244		
S: 7 T: 1 R: 15W FRANKLIN DELLA KAHRIS	PUMP	IR	.78	01/22/1940	A 3081		
S: 8 T: 1 R: 15W FRANKLIN FLOYD GORACKE	PUMP	IR	.44	07/30/1953	A 5429		
<u>COTTONWOOD CREEK, LITTLE</u>							
S: 6 T: 1 R: 15W FRANKLIN LINDY D GARDNER	PUMP	IR	.24	03/03/1949	A 4445		
LINDY D GARDNER	GARDNER CANAL	IR	1.14	03/20/1922	A 1647		
<u>REPUBLICAN RIVER</u>							
S: 8 T: 1 R: 15W FRANKLIN HARLEY A BRADSHAW	PUMP	IR	.36	05/03/1978	A 15251		
K & H FARMS, INC	PUMP	IR	1.18	06/25/1953	A 5363		
DONALD E BRADSHAW	PUMP	IR	.06	02/09/1950	A 4590		K
S: 2 T: 1 R: 15W FRANKLIN KAHRIS FARMS, INC	PUMP	IR	.33	10/05/1953	A 5626		K
<u>VINING CREEK</u>							
S: 28 T: 2 R: 15W FRANKLIN BONHAM FARMS, INC	JAMES CANAL	IR	.21	02/28/1935	A 2521		
BONHAM FARMS, INC	JAMES RESERVOIR	ST	22.00AF	09/28/1935	A 2559		
<u>JAMES RESERVOIR</u>							
S: 28 T: 2 R: 15W FRANKLIN BONHAM FARMS, INC	JAMES CANAL	SI		09/28/1935	A 2719	A-2521	
BONHAM FARMS, INC	JAMES CANAL	SO		10/31/1940	A 3318		
<u>VINING CREEK</u>							
S: 28 T: 2 R: 15W FRANKLIN BONHAM FARMS, INC	JAMES RESERVOIR	SS	13.00AF	06/25/1946	A 3920	A-2559	A
<u>JAMES RESERVOIR</u>							
S: 28 T: 2 R: 15W FRANKLIN BONHAM FARMS, INC	JAMES CANAL	SO		08/23/1979	A 15572		
BONHAM FARMS, INC	JAMES CANAL	SI		08/23/1979	A 15572	A-3318	
<u>REPUBLICAN RIVER, TRIB. TO</u>							
S: 4 T: 1 R: 15W FRANKLIN KENNETH KAHRIS	PUMP	IR	.43	04/04/1975	A 13529		
<u>REPUBLICAN RIVER</u>							
S: 1 T: 1 R: 15W FRANKLIN THOMAS C YELKEN	PUMP	IR	1.14	08/20/1979	A 15562		

WATER RIGHTS DATA
CLAIMS AND APPLICATION IN DOWNSTREAM ORDER
DIVISION NO. 1B

SOURCE LOCATION APPROPRIATOR	CARRIER	USE	GRANT IN CFS/AF	DATE OF PRIORITY	DOCKET/ APPLI. NUMBER	ANNOA.	FT. NT.
<u>CENTER CREEK</u>							
S: 1 T: 4 R: 17W HARLAN JAMES L REISS	PUMP	IR	1.20	09/16/1969	A 11797		
S: 32 T: 4 R: 16W FRANKLIN RICHARD SCHEPLER ET AL	PUMP	IR	.62	01/03/1977	A 14621		
<u>CENTER CREEK TRIB TO</u>							
S: 33 T: 4 R: 16W FRANKLIN G LEROY ORTGIESEN ET AL	PUMP	IR	3.24	09/05/1975	A 13796		
<u>CENTER CREEK</u>							
S: 10 T: 3 R: 16W FRANKLIN WAYNE FOUTS	PUMP	IR	.09	10/18/1971	A 12401		K
<u>CENTER CREEK TRIB TO</u>							
S: 1 T: 3 R: 16W FRANKLIN WAYNE J GARRELTS	PUMP	IR	.71	02/22/1972	A 12513		
<u>CENTER CREEK</u>							
S: 22 T: 2 R: 15W FRANKLIN MAXIE J ROBINSON ET AL	PUMP	IR	1.24	05/19/1975	A 13585		
S: 26 T: 2 R: 15W FRANKLIN W K VERSAW	PUMP	IR	.63	04/13/1954	A 6175		
S: 36 T: 2 R: 15W FRANKLIN W K VERSAW	PUMP	IR	.19	12/29/1956	A 9065		#
S: 36 T: 2 R: 15W FRANKLIN THOMAS C YELKEN	PUMP	IR	.50	06/28/1973	A 12894		
<u>REPUBLICAN RIVER</u>							
S: 6 T: 1 R: 14W FRANKLIN WYVERN CLINE	PUMP	IR	.47	12/23/1950	A 4782		
<u>WALNUT RUN</u>							
S: 32 T: 2 R: 14W FRANKLIN GEORGE KLEEN	PUMP	IR	.36	06/10/1981	A 15889		
<u>REPUBLICAN RIVER</u>							
S: 5 T: 1 R: 14W FRANKLIN JAY R ZIEGLER	PUMP	IR	1.51	03/07/1977	A 14774		
S: 4 T: 1 R: 14W FRANKLIN GUY PATTON	PUMP	IR	1.41	12/05/1967	A 11280		
S: 3 T: 1 R: 14W FRANKLIN ARCHIE R FELLRATH	PUMP	IR	.18	08/14/1957	A 9550		
BOSTWICK IRRIGATION DISTRICT	FRANKLIN PUMP CANAL	IR	15.08	02/28/1948	A 4227		K
BOSTWICK IRRIGATION DISTRICT	FRANKLIN PUMP CANAL	IR	1.47	04/16/1954	A 6222		K
<u>ENDERS, STRUNK, HARLAN COUNTY, SWANSON AND HUGH BUTLER LAKE RESERVOIRS</u>							
S: 3 T: 1 R: 14W FRANKLIN BUREAU OF RECLAMATION	FRANKLIN PUMP CANAL	SI		04/16/1954	A 6225P	A-4227	
BUREAU OF RECLAMATION	FRANKLIN PUMP CANAL	SI		04/16/1954	A 6225P	A-6222	
<u>REPUBLICAN RIVER</u>							
S: 3 T: 1 R: 14W FRANKLIN BOSTWICK IRRIGATION DISTRICT	FRANKLIN PUMP CANAL	IR	.11	10/06/1966	A 10962		

DEPARTMENT OF WATER RESOURCES

127

WATER RIGHTS DATA
CLAIMS AND APPLICATION IN DOWNSTREAM ORDER
DIVISION NO. 1B

SOURCE LOCATION APPROPRIATOR	CARRIER	USE	GRANT IN CFS/AF	DATE OF PRIORITY	DOCKET/ APPLI. NUMBER	ANNOA.	FT. NT.
<u>ENDERS, STRUNK, HARLAN COUNTY, SWANSON AND HUGH BUTLER LAKE RESERVOIRS</u>							
S: 3 T: 1 R: 14W FRANKLIN BUREAU OF RECLAMATION	FRANKLIN PUMP CANAL	SI		05/25/1978	A 15268	A-10962	
<u>REPUBLICAN RIVER</u>							
S: 3 T: 1 R: 14W FRANKLIN BOSTWICK IRRIGATION DISTRICT	FRANKLIN PUMP CANAL	IR	.34	09/10/1982	A 16150		
<u>ENDERS, STRUNK, HARLAN COUNTY, SWANSON AND HUGH BUTLER LAKE RESERVOIRS</u>							
S: 3 T: 1 R: 14W FRANKLIN BUREAU OF RECLAMATION	FRANKLIN PUMP CANAL	SI		10/21/1983	A 16158	A-16150	
<u>REPUBLICAN RIVER</u>							
S: 3 T: 1 R: 14W FRANKLIN EVA J MCNIFF	PUMP	IR	1.14	10/21/1975	A 13836		
EVA J MCNIFF	PUMP	IR	1.84	05/16/1980	A 15647		
<u>LOVELY CREEK</u>							
S: 22 T: 2 R: 14W FRANKLIN CORPORATION MORRISON-QUIRK GRAIN	PUMP	IR	.69	09/24/1956	A 8851		
S: 26 T: 2 R: 14W FRANKLIN WILFORD WORMAN	PUMP	IR	.69	02/19/1957	A 9224		
<u>WORTHAM CREEK</u>							
S: 14 T: 1 R: 14W FRANKLIN WILBUR J & GLORIA SINDT	SINDT RESERVOIR	ST	115.00AF	10/30/1944	A 3780		
<u>REPUBLICAN RIVER</u>							
S: 2 T: 1 R: 14W FRANKLIN WILBUR J & GLORIA SINDT	PUMP	IR	1.57	04/09/1979	A 15447		
S: 1 T: 1 R: 14W FRANKLIN SKA, INC R & J FARMS OF NEBRA	PUMP	IR	.33	08/04/1959	A 9744		K
S: 6 T: 1 R: 13W FRANKLIN RALPH & JOLENE SINDT	PUMP	IR	1.89	05/19/1965	A 10631		
S: 5 T: 1 R: 13W FRANKLIN JAY R ZIEGLER	PUMP	IR	.36	08/07/1956	A 8728		K
<u>LOHFF CREEK</u>							
S: 19 T: 1 R: 13W FRANKLIN JACK K CLINE	PUMP	IR	2.73	05/13/1953	A 5316		
<u>SCHOOL CREEK</u>							
S: 33 T: 1 R: 13W FRANKLIN HAWKINS EQUIPMENT COMPANY	SOUTH RESERVOIR SULLIVAN	ST	103.90AF	08/29/1984	A 16328		
<u>SOUTH RESERVOIR SULLIVAN</u>							
S: 33 T: 1 R: 13W FRANKLIN HAWKINS EQUIPMENT COMPANY	PUMP	SO		05/10/1985	A 16379		
<u>SCHOOL CREEK</u>							
S: 33 T: 1 R: 13W FRANKLIN HAWKINS EQUIPMENT COMPANY	NORTH RESERVOIR SULLIVAN	ST		08/29/1984	A 16329		*
S: 16 T: 1 R: 13W FRANKLIN GERALD H KUGLER	KUGLER RESERVOIR	ST	55.28AF	10/27/1961	A 9993		

WATER RIGHTS DATA
CLAIMS AND APPLICATION IN DOWNSTREAM ORDER
DIVISION NO. 1B

SOURCE LOCATION APPROPRIATOR	CARRIER	USE	GRANT IN CFS/AF	DATE OF PRIORITY	DOCKET/ APPLI. NUMBER	ANNOA.	FT. NT.
<u>SCHOOL CREEK</u> S: 9 T: 1 R: 13W FRANKLIN DUANE & COLLEENE C MINNICK	PUMP	IR	.51	08/15/1974	A 13148		
<u>REPUBLICAN RIVER</u> S: 3 T: 1 R: 13W FRANKLIN GARY D HAMILTON	PUMP	IR	1.46	08/27/1953	A 5511		
<u>THOMPSON CREEK WEST BRANCH</u> S: 32 T: 5 R: 15W KEARNEY MOTJIE CASPER	PUMP	IR	1.43	02/18/1976	A 14039		
<u>THOMPSON CREEK WEST BRANCH TRIB. TO</u> S: 8 T: 5 R: 15W KEARNEY ILLENE STRATHAN	PUMP	IR	.47	01/18/1979	A 15393		
S: 22 T: 5 R: 15W KEARNEY STRATHAN & DUNGAN	PUMP	IR	.33	01/18/1979	A 15394		
S: 35 T: 5 R: 15W KEARNEY RUDOLPH H STRATHAN	PUMP	IR	1.12	01/18/1979	A 15395		
<u>THOMPSON CREEK WEST BRANCH</u> S: 10 T: 4 R: 15W FRANKLIN LOSCHEN FARMS, INC	PUMP	IR	.36	01/27/1977	A 14661		
<u>THOMPSON CREEK WEST BRANCH TRIB. TO</u> S: 15 T: 3 R: 15W FRANKLIN HAROLD ADAM	PUMP	IR	2.29	02/08/1977	A 14697		
S: 1 T: 3 R: 15W FRANKLIN NOBLE O JOHNSON	PUMP	IR	.71	07/02/1969	A 11744		
S: 13 T: 3 R: 15W FRANKLIN HAROLD ADAM	PUMP	IR	2.69	02/08/1977	A 14696		
DALLMANN FARMS LTD	PUMP	IR	.84	09/16/1976	A 14469		K
S: 11 T: 2 R: 14W FRANKLIN VICTOR SCHURMAN	PUMP	IR	.43	04/11/1975	A 13547		
<u>THOMPSON CREEK EAST BRANCH</u> S: 4 T: 2 R: 13W FRANKLIN LEONARD V YELKEN	PUMP	IR	.35	07/21/1953	A 5403		
<u>THOMPSON CREEK</u> S: 10 T: 2 R: 13W FRANKLIN JAMES & BERNARD HOLMBERG	PUMP	IR	.11	07/24/1953	A 5408		
<u>CRYSTAL SPRINGS</u> S: 10 T: 2 R: 13W FRANKLIN JAMES & BERNARD HOLMBERG	CRYSTAL SPRINGS CANAL	IR	.28	08/17/1921	A 1615		
<u>THOMPSON CREEK</u> S: 15 T: 2 R: 13W FRANKLIN THOMAS E RUSSELL	PUMP	IR	1.14	07/18/1974	A 13085		
ELTON D KUGLER	PUMP	IR	1.14	02/10/1978	A 15180		
S: 22 T: 2 R: 13W FRANKLIN HAMILTON & GOODER	PUMP	IR	.93	07/18/1974	A 13084		

DEPARTMENT OF WATER RESOURCES

WATER RIGHTS DATA
CLAIMS AND APPLICATION IN DOWNSTREAM ORDER
DIVISION NO. 1B

SOURCE LOCATION APPROPRIATOR	CARRIER	USE	GRANT IN CFS/AF	DATE OF PRIORITY	DOCKET/ APPLI. NUMBER	ANNOA.	FT. NT.
THOMPSON CREEK							
S: 22 T: 2 R: 13W FRANKLIN STAN ZALIKOWSKI	PUMP	IR	.31	08/06/1979	A 15541		
S: 27 T: 2 R: 13W FRANKLIN JAY R ZIEGLER	PUMP	IR	.73	01/16/1935	A 2505		
CLARENCE H & JUNE E LAMMERS	PUMP	IR	.63	04/26/1957	A 9470		
S: 35 T: 2 R: 13W FRANKLIN WILLIAM A (III) GOOSIC	PUMP	IR	.55	01/09/1976	A 13929		#
ROCK CREEK							
S: 26 T: 1 R: 13W FRANKLIN HAWKINS EQUIPMENT COMPANY	SOUTH RESERVOIR HOME	ST	45.70F	08/29/1984	A 16326		
SOUTH RESERVOIR HOME							
S: 26 T: 1 R: 13W FRANKLIN HAWKINS EQUIPMENT COMPANY	PUMP	SO		05/08/1985	A 16377		
HAWKINS EQUIPMENT COMPANY	PUMP	SI		05/08/1985	A 16377	A-15571	
ROCK CREEK							
S: 27 T: 1 R: 13W FRANKLIN HAWKINS EQUIPMENT COMPANY	NORTH RESERVOIR HOME	ST		08/29/1984	A 16327		*
HAWKINS EQUIPMENT COMPANY	PUMP	IR	1.36	08/22/1979	A 15571		
REPUBLICAN RIVER							
S: 11 T: 1 R: 13W FRANKLIN SIEL FARMS, INC	PUMP	IR	1.29	03/30/1981	A 15816		
RICHARD & JERRY BUSH	PUMP	IR	1.41	08/18/1972	A 12716		
S: 12 T: 1 R: 13W FRANKLIN ROBERT O MINNICK	PUMP	IR	1.53	12/12/1979	A 15602		
EDNA M ECKHARDT	PUMP	IR	.18	07/28/1954	A 6504		K
S: 7 T: 1 R: 12W WEBSTER CLIFFORD CROOK	PUMP	IR	.76	07/18/1953	A 5395		
S: 5 T: 1 R: 12W WEBSTER ALECK & JUNE ARNESON	PUMP	IR	.23	04/17/1933	A 2318		
ALECK & JUNE ARNESON	PUMP	IR	.25	03/11/1942	A 3558		
ALECK ARNESON	PUMP	IR	2.16	01/19/1972	A 12486		
ALECK ARNESON	PUMP	IR	.22	01/19/1972	A 12486	A-3558	D
FARMERS CREEK WEST FORK							
S: 17 T: 2 R: 12W WEBSTER CARL D MELINE	PUMP	IR	.48	08/08/1953	A 5450		
FARMERS CREEK							
S: 29 T: 2 R: 12W WEBSTER CARL D MELINE	PUMP	IR	.69	03/20/1973	A 12836		
ALETHA O HANSEN	PUMP	IR	.98	04/17/1969	A 11689		
REPUBLICAN RIVER							
S: 5 T: 1 R: 12W WEBSTER R & J FARMS OF NEBRASKA, INC	PUMP	IR	2.54	04/18/1973	A 12858		

WATER RIGHTS DATA
CLAIMS AND APPLICATION IN DOWNSTREAM ORDER
DIVISION NO. 1B

SOURCE LOCATION APPROPRIATOR	CARRIER	USE	GRANT IN CFS/AF	DATE OF PRIORITY	DOCKET/ APPLI. NUMBER	ANNOA.	FT. NT.
<u>WALNUT CREEK</u> S: 32 T: 1 R: 12W WEBSTER CLARENCE A TALKINGTON ESTATE	PUMP	IR	1.14	04/20/1971	A 12227		K
CLARENCE A TALKINGTON ESTATE <u>TALKINGTON RESERVOIR NO. 1</u>	TALKINGTON RESERVOIR NO. 1	ST	.11AF	08/15/1978	A 15315		
S: 32 T: 1 R: 12W WEBSTER CLARENCE A TALKINGTON ESTATE	PUMP	SO		08/15/1978	A 15316		
<u>WALNUT CREEK</u> S: 32 T: 1 R: 12W WEBSTER CLARENCE A TALKINGTON ESTATE	TALKINGTON RESERVOIR NO. 2	ST	13.20AF	08/15/1978	A 15317		
CLARENCE A TALKINGTON ESTATE <u>TALKINGTON RESERVOIR NO. 2</u>	TALKINGTON RESERVOIR NO. 3	ST	30.00AF	08/15/1978	A 15319		
S: 33 T: 1 R: 12W WEBSTER CLARENCE A, DALE & CLARENCE TALKINGTON	PUMP	SO		08/15/1978	A 15318		
<u>TALKINGTON RESERVOIR NO. 3</u> S: 33 T: 1 R: 12W WEBSTER CLARENCE A, DALE & CLARENCE TALKINGTON	PUMP	SO		08/15/1978	A 15320		
<u>WALNUT CREEK</u> S: 29 T: 1 R: 12W WEBSTER DENNIS D HOLTZEN	PUMP	IR	.21	02/25/1972	A 12522		K
<u>VYZOUREK RESERVOIR NO. 2</u> S: 29 T: 1 R: 12W WEBSTER DENNIS D HOLTZEN	PUMP	IR	1.35	02/01/1983	A 16170		
<u>REPUBLICAN RIVER</u> S: 4 T: 1 R: 12W WEBSTER MARION A ARNESON	PUMP	IR	.84	10/26/1981	A 16011		
R & J FARMS OF NEBRASKA, INC	PUMP	IR	1.20	02/12/1974	A 12981		
R & J FARMS OF NEBRASKA, INC	PUMP	IR	1.24	06/07/1973	A 12884		
ALECK ARNESON	PUMP	IR	.42	08/16/1979	A 15555		
S: 2 T: 1 R: 12W WEBSTER HAROLD E MITCHELL	PUMP	IR	.29	03/30/1976	A 14127		
HAROLD E MITCHELL	PUMP	IR	.08	05/03/1955	A 7439		
BERNARD SPRAGUE ET AL	PUMP	IR	.19	10/27/1953	A 5676		
G P J COMPANY	PUMP	IR	.33	04/17/1954	A 6227		
S: 7 T: 1 R: 11W WEBSTER DELBERT LEWIS	PUMP	IR	4.16	04/12/1973	A 12856		
S: 8 T: 1 R: 11W WEBSTER ROBERT C & CHARLES F REIHER	PUMP	IR	.49	04/15/1963	A 10177		
S: 9 T: 1 R: 11W WEBSTER DELBERT LEWIS	PUMP	IR	1.36	08/31/1940	A 3248		
<u>INDIAN CREEK</u> S: 20 T: 2 R: 11W WEBSTER RICHARD HANSEN	PUMP	IR	.81	09/08/1978	A 15339		

DEPARTMENT OF WATER RESOURCES

WATER RIGHTS DATA
CLAIMS AND APPLICATION IN DOWNSTREAM ORDER
DIVISION NO. 1B

SOURCE LOCATION APPROPRIATOR	CARRIER	USE	GRANT IN CFS/AF	DATE OF PRIORITY	DOCKET/ APPLI. NUMBER	ANNOA.	FT. NT.
<u>REPUBLICAN RIVER</u>							
S: 10 T: 1 R: 11W WEBSTER MARY LOU MCCrackEN	PUMP	IR	1.36	11/29/1971	A 12450		
S: 12 T: 1 R: 11W WEBSTER WILLIAM A LETSON	PUMP	IR	.72	06/20/1966	A 10869		
S: 7 T: 1 R: 10W WEBSTER GEORGE E & JARALIE A SHUTE	PUMP	IR	.11	10/27/1953	A 5677		K
S: 7 T: 1 R: 10W WEBSTER WILLIAM R & ELAINE C BEEZLEY	PUMP	IR	.19	08/28/1940	A 3244		
<u>CROOKED CREEK</u>							
S: 26 T: 2 R: 11W WEBSTER JEANETTE H JOHNSON	PUMP	IR	1.04	05/05/1975	A 13571		K
<u>REPUBLICAN RIVER</u>							
S: 4 T: 1 R: 10W WEBSTER VERLIN HARRIS	PUMP	IR	1.05	09/26/1952	A 5038		K
S: 9 T: 1 R: 10W WEBSTER BOWEN BROS., INC	PUMP	IR	1.17	08/03/1953	A 5439		K
S: 10 T: 1 R: 10W WEBSTER ORD BROTHERS	PUMP	IR	1.02	02/07/1948	A 4205		
<u>HICKS CREEK, TRIB. TO</u>							
S: 15 T: 1 R: 10W WEBSTER BOWEN BROS., INC	KENT RESERVOIR	ST	6.81AF	06/07/1962	A 10078		
<u>HICKS CREEK</u>							
S: 9 T: 1 R: 10W WEBSTER LEONARD O GRIFFITH	PUMP	IR	.04	04/05/1954	A 6163		K
<u>REPUBLICAN RIVER</u>							
S: 10 T: 1 R: 10W WEBSTER PEOPLES-WEBSTER COUNTY BANK	PUMP	IR	.56	07/23/1953	A 5406		
S: 11 T: 1 R: 10W WEBSTER LARRY E TIETJEN	PUMP	IR	.44	07/29/1953	A 5426		
S: 11 T: 1 R: 10W WEBSTER GERALD GLEASON	PUMP	IR	1.81	05/20/1966	A 10852		
<u>ELM CREEK</u>							
S: 21 T: 2 R: 10W WEBSTER DUANE STUECK	PUMP	IR	.67	03/04/1968	A 11354		
<u>ELM CREEK, TRIB. TO</u>							
S: 5 T: 2 R: 10W WEBSTER HARVEY GESTRING	GESTRING POND	ST	40.10AF	06/25/1968	A 11461		
<u>ELM CREEK</u>							
S: 22 T: 2 R: 10W WEBSTER WAYNE BONIFAS	PUMP	IR	.32	12/02/1955	A 8272		
S: 27 T: 2 R: 10W WEBSTER WILLIAM & EUGENE RASSER	PUMP	IR	.35	05/10/1968	A 11418		#
S: 34 T: 2 R: 10W WEBSTER FRANCIS & MABEL H DOYLE	PUMP	IR	.63	04/03/1968	A 11385		
S: 3 T: 1 R: 10W WEBSTER BEATRICE B WATSON	PUMP	IR	.12	11/05/1954	A 6806		K

WATER RIGHTS DATA
CLAIMS AND APPLICATION IN DOWNSTREAM ORDER
DIVISION NO. 1B

SOURCE LOCATION APPROPRIATOR	CARRIER	USE	GRANT IN CFS/AF	DATE OF PRIORITY	DOCKET/ APPLI. NUMBER	ANNOA.	FT. NT.
<u>ELM CREEK</u>							
S: 3 T: 1 R: 10W WEBSTER							
RASSER FARMS INC	RASSER BROTHERS CANAL	IR	.45	04/26/1939	A 2917		
RASSER FARMS INC	RASSER BROTHERS CANAL	IR	1.02	01/24/1934	A 2357		
BEATRICE B WATSON	PUMP	IR	.29	05/29/1964	A 10376		
S: 2 T: 1 R: 10W WEBSTER							
ORD BROTHERS	PUMP	IR	.82	02/07/1948	A 4206		K
S: 12 T: 1 R: 10W WEBSTER							
FREY BROTHERS	PUMP	IR	.27	05/02/1950	A 4665		K
FREY BROTHERS	PUMP	IR	.11	04/28/1956	A 8525		K
<u>REPUBLICAN RIVER</u>							
S: 7 T: 1 R: 9W WEBSTER							
BOSTWICK IRRIGATION DISTRICT	SUPERIOR CANAL	IR	39.90	04/03/1946	A 2691CR	P-326	K
BOSTWICK IRRIGATION DISTRICT	SUPERIOR CANAL	IR	.42	02/26/1948	A 4221		
BOSTWICK IRRIGATION DISTRICT	SUPERIOR CANAL	IR	1.87	04/16/1954	A 6223		K
<u>ENDERS, STRUNK, HARLAN COUNTY, SWANSON AND HUGH BUTLER LAKE RESERVOIRS</u>							
S: 7 T: 1 R: 9W WEBSTER							
BUREAU OF RECLAMATION	SUPERIOR CANAL	SI		04/16/1954	A 6225R	A-2691CR	
BUREAU OF RECLAMATION	SUPERIOR CANAL	SI		04/16/1954	A 6225R	A-6223	
<u>REPUBLICAN RIVER</u>							
S: 7 T: 1 R: 9W WEBSTER							
BOSTWICK IRRIGATION DISTRICT	SUPERIOR CANAL	IR	.64	04/24/1959	A 9723		K
BOSTWICK IRRIGATION DISTRICT	SUPERIOR CANAL	IR	.70	12/30/1960	A 9875		
BOSTWICK IRRIGATION DISTRICT	SUPERIOR CANAL	IR	1.04	10/06/1966	A 10966		K
<u>ENDERS, STRUNK, HARLAN COUNTY, SWANSON AND HUGH BUTLER LAKE RESERVOIRS</u>							
S: 7 T: 1 R: 9W WEBSTER							
BUREAU OF RECLAMATION	SUPERIOR CANAL	SI		11/13/1974	A 13271	A-9723	K
BUREAU OF RECLAMATION	SUPERIOR CANAL	SI		11/13/1974	A 13271	A-9875	
BUREAU OF RECLAMATION	SUPERIOR CANAL	SI		11/13/1974	A 13271	A-10966	K
<u>REPUBLICAN RIVER</u>							
S: 11 T: 1 R: 9W WEBSTER							
BOSTWICK IRRIGATION DISTRICT	SUPERIOR CANAL	IR	1.67	05/05/1982	A 16100		
<u>ENDERS, STRUNK, HARLAN COUNTY, SWANSON AND HUGH BUTLER LAKE RESERVOIRS</u>							
S: 7 T: 1 R: 9W WEBSTER							
BUREAU OF RECLAMATION	SUPERIOR CANAL	SI		05/20/1982	A 16107	A-16100	
<u>REPUBLICAN RIVER</u>							
S: 7 T: 1 R: 9W WEBSTER							
BOSTWICK IRRIGATION DISTRICT	COURTLAND CANAL	IR	12.76	02/26/1948	A 4222		K
BOSTWICK IRRIGATION DISTRICT	COURTLAND CANAL	IR	.84	04/16/1954	A 6224		K
<u>ENDERS, STRUNK, HARLAN COUNTY AND SWANSON RESERVOIRS</u>							
S: 7 T: 1 R: 9W WEBSTER							
BUREAU OF RECLAMATION	COURTLAND CANAL	SI		04/16/1954	A 6225S	A-4222	
BUREAU OF RECLAMATION	COURTLAND CANAL	SI		04/16/1954	A 6225S	A-6224	

DEPARTMENT OF WATER RESOURCES

WATER RIGHTS DATA
CLAIMS AND APPLICATION IN DOWNSTREAM ORDER
DIVISION NO. 1B

SOURCE LOCATION APPROPRIATOR	CARRIER	USE	GRANT IN CFS/AF	DATE OF PRIORITY	DOCKET/ APPL. I. NUMBER	ANNOA.	FT. NT.
REPUBLICAN RIVER							
S: 7 T: 1 R: 9W WEBSTER BOSTWICK IRRIGATION DISTRICT	COURTLAND CANAL	IR	2.03	10/06/1966	A 10963		K
BOSTWICK IRRIGATION DISTRICT	COURTLAND CANAL	IR	.49	09/20/1974	A 13210		K
ENDERS, STRUNK, HARLAN COUNTY, SWANSON AND HUGH BUTLER LAKE RESERVOIRS							
S: 7 T: 1 R: 9W WEBSTER BUREAU OF RECLAMATION	COURTLAND CANAL	SI		11/13/1974	A 13270	A-10963	K
REPUBLICAN RIVER							
S: 7 T: 1 R: 9W WEBSTER BOSTWICK IRRIGATION DISTRICT	COURTLAND CANAL	IR	.71	09/10/1982	A 16149		#
ENDERS, STRUNK, HARLAN COUNTY, SWANSON AND HUGH BUTLER LAKE RESERVOIRS							
S: 7 T: 1 R: 9W WEBSTER BUREAU OF RECLAMATION	COURTLAND CANAL	SI		10/21/1983	A 16157	A-13210	
BUREAU OF RECLAMATION	COURTLAND CANAL	SI		10/21/1983	A 16157	A-16149	
REPUBLICAN RIVER							
S: 8 T: 1 R: 9W WEBSTER FLOYD L & EDYTHE SHIPMAN	PUMP	IR	1.76	10/09/1950	A 4753		
S: 9 T: 1 R: 9W WEBSTER RICKY HOWELL	PUMP	IR	.57	02/18/1957	A 9213		
REPUBLICAN RIVER, TRIB. TO							
S: 17 T: 1 R: 9W WEBSTER OHMSTEDE HEIRS	OHMSTEDE RESERVOIR	ST	236.00AF	08/31/1946	A 3951		
OHMSTEDE RESERVOIR							
S: 17 T: 1 R: 9W WEBSTER OHMSTEDE HEIRS	OHMSTEDE CANAL	SI		08/31/1946	A 3952	A-6224	
OHMSTEDE HEIRS	OHMSTEDE CANAL	SI		08/31/1946	A 3952	A-10963	
OHMSTEDE HEIRS	OHMSTEDE CANAL	SO		08/31/1946	A 3952		
REPUBLICAN RIVER							
S: 9 T: 1 R: 9W WEBSTER BRYCE & FRANCES OHMSTEDE	PUMP	IR	.41	12/04/1953	A 5771		K
BRYCE & FRANCES OHMSTEDE	PUMP	IR	.33	07/21/1953	A 5404		
S: 15 T: 1 R: 9W WEBSTER WALTER CROZIER	PUMP	IR	.15	11/14/1947	A 4143		
S: 18 T: 1 R: 8W NUCKOLLS HAROLD & CLAUD THOMPSON	PUMP	IR	.08	04/14/1949	A 4463		K
S: 17 T: 1 R: 8W NUCKOLLS GARY LILLICH	PUMP	IR	6.55	11/03/1969	A 11820		
GIMLET CREEK, TRIB. TO							
S: 26 T: 1 R: 8W NUCKOLLS THOMPSON & JOHNSTON BROTHERS	JOHNSTON & THOMPSON RES.	ST	36.30AF	06/23/1967	A 11184		
REPUBLICAN RIVER							
S: 21 T: 1 R: 8W NUCKOLLS OSWIN & MARGARET L KEIFER	PUMP	IR	3.17	12/22/1930	A 2167		K
S: 16 T: 1 R: 8W NUCKOLLS RICHARD L & MARGARET SUND	PUMP	IR	2.36	11/03/1969	A 11820	R P-407	

WATER RIGHTS DATA
CLAIMS AND APPLICATION IN DOWNSTREAM ORDER
DIVISION NO. 1B

SOURCE LOCATION APPROPRIATOR	CARRIER	USE	GRANT IN CFS/AF	DATE OF PRIORITY	DOCKET/ APPLI. NUMBER	ANNOTA.	FT. NT.
BEAVER CREEK							
S: 14 T: 2 R: 9W WEBSTER							
JAKE KINDSCHER	PUMP	IR	.37	04/09/1956	A 8467		
REPUBLICAN RIVER							
S: 22 T: 1 R: 8W NUCKOLLS							
ROBERT A STRNAD	PUMP	IR	.49	07/29/1980	A 15691		
S: 30 T: 1 R: 7W NUCKOLLS							
SCULLY ESTATES LIMITED PARTNERSHIP (THE)	PUMP	IR	.30	03/23/1957	A 9396		
S: 29 T: 1 R: 7W NUCKOLLS							
MINOR & ELOISE BAIRD TRUST	PUMP	IR	1.39	05/24/1955	A 7586		
MINOR & ELOISE BAIRD TRUST	PUMP	IR	1.38	03/07/1956	A 8401	A-7586	D
S: 28 T: 1 R: 7W NUCKOLLS							
SCULLY ESTATES LIMITED PARTNERSHIP (THE)	PUMP	IR	1.73	08/12/1953	A 5468		
LOREN AHRENS	PUMP	IR	.41	08/12/1953	A 5468	R P-436	
S: 27 T: 1 R: 7W NUCKOLLS							
IDEAL CEMENT COMPANY	PUMP NO. 1	MF	9.50	09/10/1947	A 4109		
IDEAL BASIC INDUSTRIES, INC	PUMP NO. 2	MF	2.00	09/10/1947	A 4109	R P-425	
S: 34 T: 1 R: 7W NUCKOLLS							
FRANK, A CRAIG, & P D JONES	PUMP	IR	1.67	02/26/1948	A 4222	R P-385	K
S: 27 T: 1 R: 7W NUCKOLLS							
SULLIVAN DAIRY, INC	PUMP	IR	.19	07/30/1968	A 11520		
S: 35 T: 1 R: 7W NUCKOLLS							
HOWARD M CRILLY	MENDELL CANAL	IR	.21	09/07/1932	A 2283		K
REPUBLICAN RIVER, TRIB. TO							
S: 33 T: 1 R: 7W NUCKOLLS							
HARRY JENSEN	PUMP	IR	1.26	05/28/1971	A 12285		
REPUBLICAN RIVER							
S: 35 T: 1 R: 7W NUCKOLLS							
DENNY K & ADELINE R MEYER	PUMP	IR	.87	08/26/1940	A 3240	R P-303	
LOST CREEK, TRIB. TO							
S: 21 T: 2 R: 7W NUCKOLLS							
FRED H SCHIERMEYER	SCHIERMEYER RESERVOIR	ST	68.30AF	11/10/1971	A 12425		
SCHIERMEYER RESERVOIR							
S: 21 T: 2 R: 7W NUCKOLLS							
FRED H SCHIERMEYER	PUMP	SO		02/04/1972	A 12499		
REPUBLICAN RIVER							
S: 31 T: 1 R: 6W NUCKOLLS							
FLOYD R BUTLER	PUMP	IR	.59	09/03/1940	A 3252	R P-329	
FLOYD R BUTLER	PUMP	IR	.03	05/09/1941	A 3443	R	
FLOYD R BUTLER	PUMP	IR	.59	03/15/1956	A 8422	R A3252P329	D
FLOYD R BUTLER	PUMP	IR	.03	03/15/1956	A 8422	R A3443P329	D
LOST CREEK, TRIB. TO							
S: 15 T: 2 R: 7W NUCKOLLS							
CHESTER B GEBHARDS	GEBHARDS RESERVOIR	ST	48.30AF	08/15/1967	A 11226		

WATER RIGHTS DATA
CLAIMS AND APPLICATION IN DOWNSTREAM ORDER
DIVISION NO. 1B

SOURCE LOCATION APPROPRIATOR	CARRIER	USE	GRANT IN CFS/AF	DATE OF PRIORITY	DOCKET/ APPL I. NUMBER	ANNOA.	FT. NT.
<u>BLAKELY CREEK, TRIB. TO</u> S: 30 T: 2 R: 6W NUCKOLLS BILL HILL	BILL HILL RESERVOIR	ST	33.20AF	06/23/1986	A 16501		
<u>LOST CREEK, TRIB. TO</u> S: 23 T: 2 R: 7W NUCKOLLS DALE FRAHM	FRAHM RESERVOIR	ST	30.70AF	05/15/1985	A 16381		
<u>BLAKELY CREEK</u> S: 12 T: 1 R: 7W NUCKOLLS SUPERIOR COUNTRY CLUB	PUMP	IR	.86	06/18/1973	A 12885		
<u>OAK CREEK</u> S: 31 T: 2 R: 6W NUCKOLLS GEORGE HIGER JR	HIGER RESERVOIR	ST	76.40AF	08/07/1968	A 11527		
<u>HIGER RESERVOIR</u> S: 31 T: 2 R: 6W NUCKOLLS GEORGE HIGER JR	PUMP	SO		06/23/1969	A 11735		
<u>REPUBLICAN RIVER</u> S: 32 T: 1 R: 6W NUCKOLLS MARY KALDAHL	PUMP	IR	1.07	12/23/1980	A 15741		
<u>VALLEY HOME CREEK</u> S: 33 T: 1 R: 6W NUCKOLLS GRACE ERICKSON	SAUL RESERVOIR	ST	8.00AF	08/09/1951	A 4897		
<u>SAUL RESERVOIR</u> S: 33 T: 1 R: 6W NUCKOLLS GRACE ERICKSON	PUMP	SI		08/23/1951	A 4957	A-2691CR	
<u>BELL CREEK</u> S: 33 T: 1 R: 6W NUCKOLLS MASON, KATHLEEN & WILMA ELY	PUMP	IR	1.87	03/04/1977	A 14773		
S: 34 T: 1 R: 6W NUCKOLLS C R POTTER ESTATE	PUMP	IR	.28	03/26/1956	A 7494		
<u>CROSBY CREEK, TRIB. TO</u> S: 23 T: 1 R: 6W NUCKOLLS JAMES L MILLER	NELSON RESERVOIR	ST	24.90AF	08/07/1961	A 9966		
<u>NELSON RESERVOIR</u> S: 23 T: 1 R: 6W NUCKOLLS JAMES L MILLER	PUMP	SO		10/17/1962	A 10117		
<u>CROSBY CREEK, TRIB. TO</u> S: 15 T: 1 R: 6W NUCKOLLS HOWARD BLACKSTONE	BLACKSTONE RESERVOIR	ST	45.15AF	06/16/1971	A 12297		
<u>BLACKSTONE RESERVOIR</u> S: 15 T: 1 R: 6W NUCKOLLS HOWARD BLACKSTONE	PUMP	SO		06/21/1973	A 12889		
<u>CROSBY CREEK</u> S: 27 T: 1 R: 6W NUCKOLLS JOHN W MCNULTY	PUMP	IR	.48	04/19/1977	A 14914	A-2691CR	D

WATER RIGHTS DATA
CLAIMS AND APPLICATION IN DOWNSTREAM ORDER
DIVISION NO. 1B

SOURCE LOCATION APPROPRIATOR	CARRIER	USE	GRANT IN CFS/AF	DATE OF PRIORITY	DOCKET/ APPLI. NUMBER	ANNOA. NT.	FT. NT.
<u>CROSBY CREEK</u> S: 34 T: 1 R: 6W NUCKOLLS LILA SCOTT	PUMP	IR	.40	05/04/1955	A 7443		
<u>REPUBLICAN RIVER, TRIB. TO</u> S: 5 T: 1 R: 5W NUCKOLLS MARTIN TIETJEN	TIETJEN RESERVOIR	ST	99.60AF	06/03/1985	A 16389		
<u>TIETJEN RESERVOIR</u> S: 5 T: 1 R: 5W NUCKOLLS MARTIN TIETJEN	PUMP	SO		05/01/1984	A 16296		
<u>REPUBLICAN RIVER, TRIB. TO</u> S: 33 T: 1 R: 5W NUCKOLLS JAMES A CALDER	JAMES A CALDER RESERVOIR	ST	28.70AF	06/02/1970	A 11953		

WATER RIGHTS DATA
CLAIMS AND APPLICATION IN DOWNSTREAM ORDER
DIVISION NO. 1C

SOURCE LOCATION APPROPRIATOR	CARRIER	USE	GRANT IN CFS/AF	DATE OF PRIORITY	DOCKET/ APPLI. NUMBER	ANNOA.	FT. NT.
<u>BLUE RIVER, LITTLE TRIB. TO</u> S: 33 T: 5 R: 14W KEARNEY MILTON A OLSON	OLSON RESERVOIR	ST	36.60AF	11/06/1973	A 12957		
<u>OLSON RESERVOIR</u> S: 33 T: 5 R: 14W KEARNEY MILTON A OLSON	PUMP	SO		01/03/1974	A 12967		
<u>BLUE RIVER, LITTLE TRIB. TO</u> S: 25 T: 5 R: 14W KEARNEY GILBERT NELSON	NELSON RESERVOIR	ST	61.90AF	11/06/1972	A 12761		
<u>NELSON RESERVOIR</u> S: 25 T: 5 R: 14W KEARNEY GILBERT NELSON	PUMP	SO		02/26/1974	A 12988		
GARNET DALLMANN	PUMP	SO		05/23/1974	A 13036		
<u>BLUE RIVER, LITTLE</u> S: 15 T: 4 R: 13W FRANKLIN CATHERLAND RECLAMATION DISTRICT	CANAL	IR		11/28/1977	A 15145		
CATHERLAND RECLAMATION DISTRICT	CAMPBELL RESERVOIR	ST		11/28/1977	A 15147		
<u>SAND CREEK, TRIB. TO</u> S: 3 T: 6 R: 14W KEARNEY HERBERT NIELSEN	NIELSEN RESERVOIR	ST	18.00AF	01/14/1970	A 11850		
S: 18 T: 6 R: 14W KEARNEY EVON HUBERT	HUBERT RESERVOIR	ST	66.59AF	09/21/1962	A 10107		
S: 17 T: 6 R: 14W KEARNEY DONIVAN R FAVINGER	PUMP	IR		07/29/1986	A 16513		
S: 16 T: 6 R: 14W KEARNEY EMMA BECK	PUMP	IR	.97	11/01/1978	A 15359		
S: 9 T: 6 R: 14W KEARNEY RICHARD BECK	PUMP	IR	1.42	08/19/1977	A 15084		
<u>SAND CREEK</u> S: 9 T: 6 R: 13W KEARNEY HAROLD R JOHNSON	PUMP	IR	.43	01/16/1979	A 15390		
S: 11 T: 6 R: 13W KEARNEY CLAYTON BERKEYPILE	PUMP	IR	.71	03/31/1977	A 14869		
<u>SAND CREEK, TRIB. TO</u> S: 10 T: 5 R: 14W KEARNEY HAROLD WARP	WARP RESERVOIR	ST	76.24AF	06/08/1964	A 10381		
S: 2 T: 5 R: 14W KEARNEY JOE A MILLER	PUMP	IR	.57	11/09/1970	A 12111		
JOE A MILLER	PUMP	IR	.57	11/09/1970	A 12110		
S: 12 T: 5 R: 14W KEARNEY W E HIEB	HIEB RESERVOIR	ST	15.10AF	06/17/1971	A 12298		
S: 19 T: 5 R: 13W KEARNEY ELMER CHRISTENSEN	CHRISTENSEN RESERVOIR	ST	65.30AF	09/17/1973	A 12942		

WATER RIGHTS DATA
CLAIMS AND APPLICATION IN DOWNSTREAM ORDER
DIVISION NO. 1C

SOURCE LOCATION APPROPRIATOR	CARRIER	USE	GRANT IN CFS/AF	DATE OF PRIORITY	DOCKET/ APPLI. NUMBER	ANNOA.	FT. NT.
<u>CHRISTENSEN RESERVOIR</u> S: 19 T: 5 R: 13W KEARNEY ELMER CHRISTENSEN	PUMP	SO		10/16/1973	A 12953		
<u>SAND CREEK TRIB TO</u> S: 18 T: 5 R: 13W KEARNEY DONALD R JOHNSON	PUMP	IR	.28	09/28/1973	A 12948		
S: 8 T: 5 R: 13W KEARNEY MELVIN E WERNER	PUMP	IR	.36	03/13/1963	A 10159		
S: 27 T: 6 R: 13W KEARNEY VERGIE I PETERSEN ESTATE	PETERSEN RESERVOIR	ST	46.00AF	05/16/1975	A 13583		
<u>PETERSEN RESERVOIR</u> S: 27 T: 6 R: 13W KEARNEY VERGIE I PETERSEN ESTATE	PUMP	SO		07/01/1976	A 14295		
<u>SAND CREEK</u> S: 34 T: 6 R: 12W ADAMS GERALD D & MARGARET P HARTMAN	PUMP	IR	1.17	04/11/1975	A 13546		K
<u>SAND CREEK TRIB TO</u> S: 14 T: 5 R: 12W ADAMS LARRY D & J A CHRISTENSEN	PUMP	IR	.35	01/24/1972	A 12492		K
JACK D JENSEN	JENSEN RESERVOIR	ST	6.90AF	05/30/1973	A 12874		
<u>JENSEN RESERVOIR</u> S: 14 T: 5 R: 12W ADAMS JACK D JENSEN	PUMP	SO		05/30/1973	A 12875		
<u>SAND CREEK TRIB TO</u> S: 13 T: 5 R: 12W ADAMS HAROLD D SHAW	SHAW RESERVOIR	ST	42.50AF	02/13/1969	A 11647		
<u>COTTONWOOD CREEK TRIB TO</u> S: 4 T: 7 R: 13W KEARNEY MICHAEL L & CHERYL L RYAN	PUMP	IR	2.97	12/21/1978	A 15376		
S: 23 T: 7 R: 13W KEARNEY JAMES MEISENBACH	PUMP	IR	.25	11/06/1978	A 15361		
S: 3 T: 6 R: 12W ADAMS SHURIGAR BROTHERS	SHURIGAR BROTHERS LAKE	ST	128.00AF	03/14/1968	A 11371		
<u>COTTONWOOD CREEK</u> S: 10 T: 6 R: 12W ADAMS CLAYTON D LUKOW	PUMP	IR	.17	03/16/1973	A 12829		K
<u>COTTONWOOD CREEK TRIB TO</u> S: 11 T: 6 R: 12W ADAMS CLAYTON D LUKOW	LUKOW RESERVOIR	ST	23.10AF	04/19/1974	A 13022		
<u>LUKOW RESERVOIR</u> S: 11 T: 6 R: 12W ADAMS CLAYTON D LUKOW	PUMP	SO		04/19/1974	A 13023		
CLAYTON D LUKOW	PUMP	SO		03/16/1976	A 14101		

WATER RIGHTS DATA
CLAIMS AND APPLICATION IN DOWNSTREAM ORDER
DIVISION NO. 10

SOURCE LOCATION APPROPRIATOR	CARRIER	USE	GRANT IN CFS/AF	DATE OF PRIORITY	DOCKET/ APPLI. NUMBER	ANNOA.	FT. NT.
<u>COTTONWOOD CREEK TRIB. TO</u> S: 19 T: 6 R: 11W ADAMS EUGENE HEMBERGER	PUMP	IR	1.51	01/15/1976	A 13941		
<u>BLUE RIVER, LITTLE TRIB. TO</u> S: 34 T: 6 R: 11W ADAMS EUGENE C. & MARJORIE C PARR	PUMP	IR	.66	03/28/1972	A 12566		
<u>BLUE RIVER, LITTLE</u> S: 33 T: 6 R: 10W ADAMS ERNEST REHTUS	PUMP	IR	.11	05/24/1956	A 8582		K
<u>SCOTT CREEK TRIB. TO</u> S: 8 T: 6 R: 11W ADAMS NORBERT PARR	PUMP	IR	.77	07/12/1976	A 14314		
S: 17 T: 6 R: 11W ADAMS WILLIAM TRAUSCH	TRAUSCH RESERVOIR	ST	16.00AF	11/23/1981	A 16022		
<u>TRAUSCH RESERVOIR</u> S: 17 T: 6 R: 11W ADAMS WILLIAM TRAUSCH	PUMP	SO		04/27/1983	A 16191		
<u>SCOTT CREEK</u> S: 16 T: 6 R: 11W ADAMS ROBERT M LOSKILL	PUMP	IR	.67	01/31/1963	A 10143		
BERNARD L PARR	PUMP	IR	.49	07/11/1972	A 12684		
<u>SCOTT CREEK TRIB. TO</u> S: 10 T: 6 R: 11W ADAMS ELMER TRAUSCH	ELMER TRAUSCH RESERVOIR	ST	8.60AF	05/11/1978	A 15254		
<u>TRAUSCH, ELMER, RESERVOIR</u> S: 10 T: 6 R: 11W ADAMS ELMER TRAUSCH	PUMP	SO		05/11/1978	A 15253		
<u>SCOTT CREEK TRIB. TO</u> S: 15 T: 6 R: 11W ADAMS MARIE WRIGHT	PUMP	IR	.41	07/08/1975	A 13647		
S: 23 T: 6 R: 11W ADAMS RICHARD KLEIN	PUMP	IR	.23	08/04/1972	A 12707		K
<u>SCOTT CREEK</u> S: 24 T: 6 R: 11W ADAMS DENNIS L RIESE	PUMP	IR	.74	01/09/1976	A 13928		
<u>SCOTT CREEK TRIB. TO</u> S: 7 T: 6 R: 10W ADAMS E & S FARMS, INC	PUMP	IR	1.13	05/03/1976	A 14203		
S: 13 T: 6 R: 11W ADAMS DUANE OCHSNER	PUMP	IR	.31	05/13/1971	A 12259		
<u>SCOTT CREEK</u> S: 18 T: 6 R: 10W ADAMS DAVID G & SUSAN E FREDRICKS	PUMP	IR	.71	08/17/1971	A 12354		K

WATER RIGHTS DATA
CLAIMS AND APPLICATION IN DOWNSTREAM ORDER
DIVISION NO. 1C

SOURCE LOCATION APPROPRIATOR	CARRIER	USE	GRANT IN CFS/AF	DATE OF PRIORITY	DOCKET/ APPLI. NUMBER	ANNOA.	FT. NT.
<u>SCOTT CREEK TRIBUTORY TO</u> S: 27 T: 6 R: 11W ADAMS ERVIN & HAROLD HANICH	PUMP	IR	.27	02/14/1973	A 12810		
S: 35 T: 6 R: 11W ADAMS TRAUSCH & STRASBURG	ROBERT TRAUSCH RESERVOIR	ST	18.90AF	03/28/1977	A 14854		
<u>TRAUSCH ROBERT RESERVOIR</u> S: 35 T: 6 R: 11W ADAMS ROBERT M TRAUSCH	PUMP	SO		06/08/1977	A 14974		
<u>SCOTT CREEK TRIBUTORY TO</u> S: 30 T: 6 R: 10W ADAMS ROBERT F JOHNSON	PUMP	IR	.29	04/04/1975	A 13532		K
<u>BLUE RIVER LITTLE</u> S: 28 T: 6 R: 10W ADAMS MERLE L ANDERSON	PUMP	IR	1.01	02/23/1927	A 1904		
<u>BLUE RIVER LITTLE TRIBUTORY TO</u> S: 8 T: 6 R: 10W ADAMS EDWARD & GARY TRAUSCH	TRAUSCH BROTHERS RES.	ST	16.50AF	11/25/1974	A 13287		
<u>TRAUSCH BROTHERS RESERVOIR</u> S: 8 T: 6 R: 10W ADAMS EDWARD & GARY TRAUSCH	PUMP	SO		11/25/1974	A 13288		
<u>BLUE RIVER LITTLE</u> S: 27 T: 6 R: 10W ADAMS HORACE E & CATHERINE R PEAK	PUMP	IR	.60	11/19/1974	A 13280		
<u>THIRTY-TWO MILE CREEK TRIBUTORY TO</u> S: 3 T: 7 R: 11W ADAMS VERA KATZBERG	PUMP	IR	.43	05/25/1971	A 12280		K
<u>THIRTY-TWO MILE CREEK</u> S: 2 T: 7 R: 11W ADAMS HOWARD L & GLEN GANGWISH	PUMP	IR	.28	02/19/1970	A 11871		K
<u>THIRTY-TWO MILE CREEK TRIBUTORY TO</u> S: 12 T: 7 R: 11W ADAMS JOHN SPAULDING	PUMP	IR	.29	02/25/1975	A 13440		K
<u>THIRTY-TWO MILE CREEK</u> S: 13 T: 7 R: 11W ADAMS PAULINE G PLANTZ	PUMP	IR	.54	07/14/1971	A 12321		
<u>THIRTY-TWO MILE CREEK TRIBUTORY TO</u> S: 10 T: 7 R: 11W ADAMS ALICE M CONSRUCK	PUMP	IR	2.23	02/25/1975	A 13441		
S: 15 T: 7 R: 11W ADAMS SUSAN M CONSRUCK	PUMP	IR	.34	03/31/1975	A 13512		
S: 14 T: 7 R: 11W ADAMS VERNA M CONSRUCK	PUMP	IR	.86	09/01/1971	A 12369		K
CHARLES G CONSRUCK ESTATE	PUMP	IR	.91	09/20/1971	A 12384		K

DEPARTMENT OF WATER RESOURCES

WATER RIGHTS DATA
CLAIMS AND APPLICATION IN DOWNSTREAM ORDER
DIVISION NO. 1C

SOURCE LOCATION APPROPRIATOR	CARRIER	USE	GRANT IN CFS/AF	DATE OF PRIORITY	DOCKET/ APPLI. NUMBER	ANNOA.	FT. NT.
<u>THIRTY-TWO MILE CREEK, WEST BRANCH, TRIB. TO</u> S: 32 T: 7 R: 11W ADAMS MARVIN VIESELMAYER	VIESELMAYER RESERVOIR	ST	42.80AF	06/01/1973	A 12877		
<u>VIESELMAYER RESERVOIR</u> S: 32 T: 7 R: 11W ADAMS MARVIN VIESELMAYER	PUMP	SO		07/06/1973	A 12896		
<u>THIRTY-TWO MILE CREEK, WEST BRANCH, TRIB. TO</u> S: 29 T: 7 R: 11W ADAMS LITTLE BLUE NRD	THIRTY-TWO MILE CREEK RESERVOIR E	ST	79.50AF	05/31/1968	A 11437		
<u>THIRTY-TWO MILE CREEK, WEST BRANCH</u> S: 33 T: 7 R: 11W ADAMS FRED & DOROTHY HOHLFELD	PUMP	IR	.72	09/04/1973	A 12936		K
S: 33 T: 7 R: 11W ADAMS HAROLD P KONEN	PUMP	IR	.59	06/03/1975	A 13607		
<u>THIRTY-TWO MILE CREEK, WEST BRANCH, TRIB. TO</u> S: 34 T: 7 R: 11W ADAMS ALLEN D SCHUKEI	PUMP	IR	1.04	07/24/1973	A 12910		
S: 22 T: 7 R: 11W ADAMS VERN C ANDERSON	PUMP	IR	.41	11/10/1971	A 12423		K
<u>THIRTY-TWO MILE CREEK, WEST BRANCH</u> S: 2 T: 6 R: 11W ADAMS FRED & DOROTHY HOHLFELD	PUMP	IR	.72	09/04/1973	A 12935		K
<u>THIRTY-TWO MILE CREEK, WEST BRANCH, TRIB. TO</u> S: 35 T: 7 R: 11W ADAMS HUGH & JEROME THEISEN	PUMP	IR	.50	07/26/1971	A 12331		
<u>THIRTY-TWO MILE CREEK, WEST BRANCH</u> S: 6 T: 6 R: 10W ADAMS LAWRENCE D & MERLE W HOFFMAN	PUMP	IR	1.14	03/27/1972	A 12563		
<u>THIRTY-TWO MILE CREEK, TRIB. TO</u> S: 29 T: 7 R: 10W ADAMS LITTLE BLUE NRD	THIRTY-TWO MILE CREEK RESERVOIR J	ST	287.60AF	02/18/1975	A 13411		
<u>THIRTY-TWO MILE CREEK RESERVOIR</u> S: 29 T: 7 R: 10W ADAMS LITTLE BLUE NRD	PUMP	SO		11/12/1976	A 14547		
<u>THIRTY-TWO MILE CREEK</u> S: 33 T: 7 R: 10W ADAMS MELVIN J & LOIS B BUSS	PUMP	IR	.80	07/13/1970	A 11999		
<u>THIRTY-TWO MILE CREEK, TRIB. TO</u> S: 28 T: 7 R: 10W ADAMS DENNIS ENGEL	HUESKE RESERVOIR	ST	40.40AF	06/06/1969	A 11720		
<u>HUESKE RESERVOIR</u> S: 28 T: 7 R: 10W ADAMS DENNIS ENGEL	PUMP	SO		06/26/1969	A 11740		

WATER RIGHTS DATA
CLAIMS AND APPLICATION IN DOWNSTREAM ORDER
DIVISION NO. 1C

SOURCE LOCATION APPROPRIATOR	CARRIER	USE	GRANT IN CFS/AF	DATE OF PRIORITY	DOCKET/ APPLI. NUMBER	ANNOA.	FT. NT.
<u>THIRTY-TWO MILE CREEK</u> S: 31 T: 7 R: 10W ADAMS LITTLE BLUE NRD	THIRTY-TWO MILE CREEK RESERVOIR H	ST	390.40AF	05/02/1975	A 13570		
<u>THIRTY-TWO MILE CREEK RES. H</u> S: 31 T: 7 R: 10W ADAMS LITTLE BLUE NRD	PUMP	SO		06/04/1985	A 16391		
<u>THIRTY-TWO MILE CREEK</u> S: 31 T: 7 R: 10W ADAMS GARY SHAY	PUMP	IR	.40	11/22/1971	A 12434		K
<u>THIRTY-TWO MILE CREEK, WEST BRANCH</u> S: 31 T: 8 R: 11W ADAMS LITTLE BLUE NRD	THIRTY-TWO MILE CREEK RESERVOIR K	ST	371.00AF	02/10/1970	A 11861		
S: 8 T: 7 R: 11W ADAMS RAY E FINNIGSMIER	PUMP	IR	3.43	02/10/1972	A 12502		
<u>THIRTY-TWO MILE CREEK, WEST BRANCH, TRIB. TO</u> S: 17 T: 7 R: 11W ADAMS RAY E FINNIGSMIER	PUMP	IR	.87	02/10/1972	A 12503		
S: 12 T: 7 R: 12W ADAMS ALBERT & ERNST LAMBRECHT	PUMP	IR	.77	07/18/1972	A 12687		K
S: 18 T: 7 R: 11W ADAMS LITTLE BLUE NRD	THIRTY-TWO MILE CREEK RESERVOIR C	ST	86.30AF	06/11/1969	A 11725		
S: 17 T: 7 R: 11W ADAMS LEONARD PARR	PUMP	IR	1.51	11/15/1983	A 16253		
<u>THIRTY-TWO MILE CREEK, WEST BRANCH</u> S: 20 T: 7 R: 11W ADAMS RAYMOND RIESE	PUMP	IR	.47	01/20/1975	A 13361		
<u>THIRTY-TWO MILE CREEK, WEST BRANCH, TRIB. TO</u> S: 23 T: 7 R: 12W ADAMS DONALD & ELEANOR NIENHUESER	PUMP	IR	.61	11/26/1974	A 13260		K
S: 25 T: 7 R: 12W ADAMS ERNST BLESSIN	PUMP	IR	.63	11/13/1974	A 13272		K
S: 26 T: 7 R: 12W ADAMS ORELLA KLUSMAN	PUMP	IR	1.00	08/16/1976	A 14400		
S: 20 T: 7 R: 11W ADAMS LITTLE BLUE NRD	THIRTY-TWO MILE CREEK RESERVOIR D	ST	312.10AF	06/11/1969	A 11723		
<u>THIRTY-TWO MILE CREEK, WEST BRANCH</u> S: 20 T: 7 R: 11W ADAMS GILBERT M TRAUSCH ET AL	PUMP	IR	.33	02/15/1957	A 9202		
S: 28 T: 7 R: 11W ADAMS DARREL STROMER	PUMP	IR	1.01	04/14/1976	A 14176		

See use definitions on page 60 and footnotes on page 61.

WATER RIGHTS DATA
CLAIMS AND APPLICATION IN DOWNSTREAM ORDER
DIVISION NO. 1C

SOURCE LOCATION APPROPRIATOR	CARRIER	USE	GRANT IN CFS/AF	DATE OF PRIORITY	DOCKET/ APPLI. NUMBER	ANNOA.	FT. NT.
<u>THIRTY-TWO MILE CREEK</u>							
S: 28 T: 7 R: 10W ADAMS SOUTHERN HILLS RANCH	PUMP	IR	1.43	03/10/1961	A 9905		K
S: 27 T: 7 R: 10W ADAMS SOUTHERN HILLS REALTY CORPORATION	PUMP	IR	.96	07/24/1970	A 12027		K
<u>BLUE RIVER, LITTLE</u>							
S: 30 T: 6 R: 9W ADAMS CARL MEFFORD	PUMP	IR	.06	09/06/1946	A 3953		K
S: 31 T: 6 R: 9W ADAMS GERALD F FRERICHS	PUMP	IR	.23	02/05/1976	A 13993		
S: 32 T: 6 R: 9W ADAMS ALTA T HAGEMEYER ET AL	PUMP	IR	.36	09/15/1953	A 5569		K
<u>BLUE RIVER, LITTLE, TRIB. TO</u>							
S: 33 T: 6 R: 9W ADAMS ED LIGHTNER	PUMP	IR	.96	02/09/1976	A 13999		
<u>BLUE RIVER, LITTLE</u>							
S: 5 T: 5 R: 9W ADAMS RIVERVIEW FARMS, INC	PUMP	IR	.40	01/24/1977	A 14653		
<u>ASH CREEK, TRIB. TO</u>							
S: 21 T: 5 R: 10W ADAMS KEN K PEIL	PUMP	IR	.84	04/25/1972	A 12608		
S: 10 T: 5 R: 10W ADAMS KEN K PEIL	KEN PEIL LIVESTOCK POND	ST	29.60AF	09/24/1985	A 16451		
S: 6 T: 4 R: 9W WEBSTER ROBERT E KRUEGER	PUMP	IR	1.34	01/16/1979	A 15391		
S: 6 T: 4 R: 9W WEBSTER LITTLE BLUE NRD	HUBL RESERVOIR	ST	48.80AF	11/03/1980	A 15727		
<u>BLUE RIVER, LITTLE, TRIB. TO</u>							
S: 19 T: 5 R: 8W CLAY DEAN HABA	HABA RESERVOIR	ST	10.64AF	08/08/1969	A 11763		
<u>HABA RESERVOIR</u>							
S: 19 T: 5 R: 8W CLAY DEAN HABA	PUMP	SO		09/29/1970	A 12090		
<u>BLUE RIVER, LITTLE</u>							
S: 16 T: 5 R: 8W CLAY ALVIN G & ALICE B PAUS	PUMP	IR	.22	05/15/1933	A 2321		
<u>PAWNEE CREEK</u>							
S: 22 T: 8 R: 11W ADAMS MILTON LISIUS	PUMP	IR	.91	07/27/1971	A 12334		
S: 23 T: 8 R: 11W ADAMS MILDRED KRAL	PUMP	IR	.53	02/15/1978	A 15183		
<u>PAWNEE CREEK, TRIB. TO</u>							
S: 26 T: 8 R: 11W ADAMS CORPORATION MORRISON-QUIRK GRAIN	PUMP	IR	.86	09/30/1975	A 13821		
S: 35 T: 8 R: 11W ADAMS JUNIATA FEED YARDS	PUMP	IR	.57	09/05/1972	A 12737		

WATER RIGHTS DATA
CLAIMS AND APPLICATION IN DOWNSTREAM ORDER
DIVISION NO. 1C

SOURCE LOCATION APPROPRIATOR	CARRIER	USE	GRANT IN CFS/AF	DATE OF PRIORITY	DOCKET/ APPL. NUMBER	ANNOA.	FT. NT.
<u>PAWNEE CREEK TRIBUTORY TO</u> S: 26 T: 8 R: 11W ADAMS MARIE AUGUSTIN	PUMP	IR	.74	11/04/1971	A 12416		
<u>PAWNEE CREEK</u> S: 31 T: 8 R: 10W ADAMS DARREL STROMER	PUMP	IR	1.13	03/24/1975	A 13490		
<u>PAWNEE CREEK TRIBUTORY TO</u> S: 5 T: 7 R: 10W ADAMS DARREL & MARILYN STROMER	PUMP	IR	.70	04/29/1970	A 11930		
<u>PAWNEE CREEK</u> S: 5 T: 7 R: 10W ADAMS DARREL & MARILYN STROMER	PUMP	IR	.87	04/29/1970	A 11929		
S: 15 T: 7 R: 10W ADAMS MILLS-GERHARD HOLDINGS (A PARTNERSHIP)	PUMP	IR	.64	08/30/1949	A 4508		
S: 24 T: 7 R: 10W ADAMS MILLS-GERHARD HOLDINGS (A PARTNERSHIP)	PUMP	IR	.86	09/14/1982	A 16151		
S: 24 T: 7 R: 10W ADAMS CLARENCE RUTT	PUMP	IR	.91	06/24/1977	A 14993		
S: 25 T: 7 R: 10W ADAMS R JOHN HARRENSTEIN	PUMP	IR	.51	03/08/1978	A 15199		
S: 30 T: 7 R: 9W ADAMS R JOHN HARRENSTEIN	PUMP	IR	.38	03/27/1970	A 11901		
S: 8 T: 6 R: 9W ADAMS DAVID G & SAMMY L LYNN	PUMP	IR	.49	05/17/1971	A 12263		
S: 33 T: 6 R: 9W ADAMS LAMOINE SMIDT	PUMP	IR	1.70	09/13/1974	A 13202		
<u>PAWNEE CREEK TRIBUTORY TO</u> S: 16 T: 6 R: 9W ADAMS MERLYN R LAY	PUMP	IR	1.79	01/23/1970	A 11855		K
S: 21 T: 6 R: 9W ADAMS ALBERTUS N LAY	PUMP	IR	.64	06/25/1976	A 14289		
S: 15 T: 6 R: 9W ADAMS ALBERTUS N LAY	PUMP	IR	1.06	08/17/1970	A 12059		
S: 22 T: 6 R: 9W ADAMS ED LIGHTNER	PUMP	IR	1.20	02/09/1976	A 14001		K
S: 22 T: 6 R: 9W ADAMS ALBERTUS N LAY	PUMP	IR	.46	07/22/1970	A 12021		
S: 16 T: 7 R: 9W ADAMS EVELYN LAUX	PUMP	IR	.67	06/21/1972	A 12665		K
S: 22 T: 7 R: 9W ADAMS CENTRAL TECHNICAL COMMUNITY COLLEGE	PUMP	IR	.53	01/15/1976	A 13940		K
S: 22 T: 7 R: 9W ADAMS IVAN D & MELVIN H HOAGLAND	PUMP	IR	.71	04/08/1977	A 14889		
S: 27 T: 7 R: 9W ADAMS CLYDE L KLEAGER	PUMP	IR	1.11	03/13/1972	A 12539		
S: 5 T: 6 R: 9W ADAMS ELDON GROTHEN	PUMP	IR	.79	05/03/1976	A 14205		K

DEPARTMENT OF WATER RESOURCES

WATER RIGHTS DATA
CLAIMS AND APPLICATION IN DOWNSTREAM ORDER
DIVISION NO. 1C

SOURCE LOCATION APPROPRIATOR	CARRIER	USE	GRANT IN CFS/AF	DATE OF PRIORITY	DOCKET/ APPLI. NUMBER	ANNOT.	FT. NT.
<u>PAWNEE CREEK TRIB. TO</u>							
S: 4 T: 6 R: 9W ADAMS							
MARIE DAMERELL	PUMP	IR	.61	05/19/1971	A 12268		
S: 10 T: 6 R: 9W ADAMS							
ED LIGHTNER	PUMP	IR	.66	02/09/1976	A 14000		
S: 15 T: 6 R: 9W ADAMS							
ARTIE (MRS) KEMPER	PUMP	IR	.90	02/09/1976	A 14005		K
RUTH STROMER	PUMP	IR	.30	04/30/1971	A 12243		K
S: 25 T: 6 R: 9W ADAMS							
GLEN E ELLERMEIER	PUMP	IR	.40	03/19/1975	A 13481		
WESLEY W MOHLING	PUMP	IR	.64	02/10/1971	A 12154		
S: 30 T: 6 R: 8W CLAY							
ALBERT DAVIS	PUMPS	IR	.46	08/28/1975	A 13778		K
WALDEEN EIGENBERG	PUMP	IR	1.41	11/23/1983	A 16255		
S: 31 T: 6 R: 8W CLAY							
R LAZY K INC	PUMP	IR	.43	01/31/1983	A 16169		K
ALBERT DAVIS	PUMP	IR	.39	08/06/1976	A 14377		K
<u>PAWNEE CREEK</u>							
S: 5 T: 5 R: 8W CLAY							
ALFRED & ROBERT F OCKER	PUMP	IR	.61	03/30/1979	A 15443		K
LONNIE G HABA	PUMP	IR	.60	10/22/1971	A 12407		K
S: 4 T: 5 R: 8W CLAY							
RONALD R DAVIS	PUMP	IR	.71	10/06/1964	A 10450		
<u>PAWNEE CREEK TRIB. TO</u>							
S: 26 T: 7 R: 9W ADAMS							
CLYDE L KLEAGER	PUMP	IR	.93	03/13/1972	A 12538		
CLYDE L KLEAGER	PUMP	IR	2.24	03/13/1972	A 12537		
S: 35 T: 7 R: 9W ADAMS							
RAYMOND & EDWARD HEYE	PUMP	IR	1.31	05/21/1971	A 12273		
DARYL OCHSNER	PUMP	IR	.86	04/01/1970	A 11912		
S: 1 T: 6 R: 9W ADAMS							
ALBERT DAVIS	PUMP	IR	.43	05/07/1976	A 14214		K
S: 13 T: 6 R: 9W ADAMS							
NELLE O SPRINGER	PUMP	IR	.46	08/14/1969	A 11767		
S: 11 T: 6 R: 9W ADAMS							
RAWLEIGH E BRENNICK	PUMP	IR	1.14	07/27/1972	A 12695		
S: 18 T: 6 R: 8W CLAY							
DUAN E & DIXIE D BOHLEN	PUMP	IR	1.13	11/06/1970	A 12108		K
S: 21 T: 6 R: 8W CLAY							
VIRGIL FREDRICKS	PUMP	IR	.29	04/09/1973	A 12853		K
VIRGIL FREDRICKS	PUMP	IR	.93	07/26/1977	A 15048		K
S: 20 T: 6 R: 8W CLAY							
HARM JANSSEN	PUMP	IR	.49	09/18/1974	A 13208		K
S: 4 T: 5 R: 8W CLAY							
NETTIE LINDEHANN	PUMP	IR	.42	08/21/1978	A 15327		K

WATER RIGHTS DATA
CLAIMS AND APPLICATION IN DOWNSTREAM ORDER
DIVISION NO. 1C

SOURCE LOCATION APPROPRIATOR	CARRIER	USE	GRANT IN CFS/AF	DATE OF PRIORITY	DOCKET/ APPLI. NUMBER	ANNOA.	FT. NT.
<u>BLUE RIVER, LITTLE</u> S: 15 T: 5 R: 8W CLAY IRVIN E DAVIS	PUMP	IR	.29	06/05/1934	A 2399		K
<u>BLUE RIVER, LITTLE TRIB. TO</u> S: 22 T: 5 R: 8W CLAY EDWIN J PAVELKA	PAVELKA RESERVOIR	ST	59.40AF	07/22/1981	A 15946		
<u>PAVELKA RESERVOIR</u> S: 22 T: 5 R: 8W CLAY EDWIN J PAVELKA	PUMP	SO		09/24/1981	A 15998		
<u>BLUE RIVER, LITTLE</u> S: 22 T: 5 R: 8W CLAY BLUE RIVER FARMS, INC	PUMP	IR	1.69	08/30/1974	A 13184		
S: 23 T: 5 R: 8W CLAY LIPOVSKY FARM CORPORATION	PUMP	IR	1.09	06/23/1948	A 4296		
LIPOVSKY FARM CORPORATION	PUMP	IR	1.09	04/15/1964	A 10352	A 4296	D
ELDON R KLUVER	PUMP	IR	.09	01/23/1975	A 13369		K
S: 25 T: 5 R: 8W CLAY DONALD A WATTS	PUMP	IR	.47	06/06/1952	A 4973		
<u>BLUE RIVER, LITTLE TRIB. TO</u> S: 11 T: 5 R: 8W CLAY RICHARD NEJEZCHLEB	PUMP	IR	.34	11/15/1976	A 14556		K
S: 14 T: 5 R: 8W CLAY ALBERT J NEJEZCHLEB	NEJEZCHLEB RESERVOIR	ST	29.40AF	09/19/1977	A 15114		
<u>NEJEZCHLEB RESERVOIR</u> S: 14 T: 5 R: 8W CLAY ALBERT J NEJEZCHLEB	PUMP	SO		10/24/1977	A 15132		K
<u>BLUE RIVER, LITTLE</u> S: 25 T: 5 R: 8W CLAY CRAIG BUESCHER	PUMP	IR	2.64	03/20/1979	A 15439		K
<u>BLUE RIVER, LITTLE TRIB. TO</u> S: 19 T: 5 R: 7W CLAY JAMES J LIPOVSKY	JAMES J LIPOVSKY RES.	ST	29.40AF	09/07/1977	A 15107		
<u>LIPOVSKY, JAMES J. RESERVOIR</u> S: 19 T: 5 R: 7W CLAY JAMES J LIPOVSKY	PUMP	SO		03/27/1978	A 15215		
<u>LIBERTY CREEK, TRIB. TO</u> S: 9 T: 3 R: 8W NUCKOLLS WILLIAM HOELTING	HOELTING RESERVOIR	ST	146.70AF	02/15/1974	A 12982		
S: 33 T: 4 R: 8W NUCKOLLS DAVID F MAZOUR	COYOTE GULCH RESERVOIR	ST	46.80AF	03/31/1980	A 15637		
S: 27 T: 4 R: 8W NUCKOLLS ERNEST POHLMEIER	POHLMEIER RESERVOIR	ST	64.80AF	07/12/1967	A 11198		
<u>LIBERTY CREEK</u> S: 27 T: 4 R: 8W NUCKOLLS ERNEST POHLMEIER	PUMP	IR	1.92	03/02/1957	A 9279		K

DEPARTMENT OF WATER RESOURCES

WATER RIGHTS DATA
CLAIMS AND APPLICATION IN DOWNSTREAM ORDER
DIVISION NO. 1C

SOURCE LOCATION APPROPRIATOR	CARRIER	USE	GRANT IN CFS/AF	DATE OF PRIORITY	DOCKET/ APPLI. NUMBER	ANNOA.	FT. NT.
<u>LIBERTY CREEK</u> S: 22 T: 4 R: 8W NUCKOLLS WILLIAM J KASSEBAUM	PUMP	IR	1.81	02/19/1985	A 16358		
<u>MOOREHOUSE CREEK</u> S: 29 T: 4 R: 8W NUCKOLLS RALPH A HERZ	HERZ RESERVOIR	ST	73.50AF	07/10/1967	A 11196		
<u>HERZ RESERVOIR</u> S: 29 T: 4 R: 8W NUCKOLLS RALPH A HERZ	PUMP	SO		11/19/1969	A 11823		
<u>DRY CREEK TRIB TO</u> S: 9 T: 4 R: 8W NUCKOLLS CHARLES HUBL	HUBL RESERVOIR	ST	27.41AF	10/16/1967	A 11262		
<u>HUBL RESERVOIR</u> S: 9 T: 4 R: 8W NUCKOLLS CHARLES HUBL	PUMP	SO		10/27/1969	A 11818		
<u>LIBERTY CREEK TRIB TO</u> S: 3 T: 4 R: 8W NUCKOLLS JOHN W HUBL	JOHN HUBL RESERVOIR	ST	48.80AF	05/25/1971	A 12279		
S: 33 T: 5 R: 8W CLAY GENE MAZOUR	GENE MAZOUR RESERVOIR	ST	58.80AF	04/28/1980	A 15643		
<u>MAZOUR GENE RESERVOIR</u> S: 33 T: 5 R: 8W CLAY GENE MAZOUR	PUMP	SO		10/20/1980	A 15723		
<u>LIBERTY CREEK TRIB TO</u> S: 34 T: 5 R: 8W CLAY ANGELA RIDGWAY	RIDGWAY-MADDEN RESERVOIR	ST	27.90AF	08/01/1985	A 16438		
TERESA VAP	VAP RESERVOIR	ST	16.90AF	05/09/1983	A 16198		
<u>VAP RESERVOIR</u> S: 34 T: 5 R: 8W CLAY TERESA VAP	PUMP	SO		05/09/1983	A 16199		
<u>BLUE RIVER LITTLE</u> S: 34 T: 5 R: 7W CLAY JACK B HUBBELL	PUMP	IR	1.88	03/07/1927	A 1907		K
<u>BLUE RIVER LITTLE TRIB TO</u> S: 8 T: 4 R: 7W NUCKOLLS RONALD SKALKA	RONALD SKALKA RESERVOIR	ST	107.80AF	06/02/1970	A 11952		
<u>BLUE RIVER LITTLE</u> S: 34 T: 5 R: 7W CLAY JAYMES & JANET HUBBELL	PUMP	IR	.30	09/21/1946	A 3966		
S: 3 T: 4 R: 7W NUCKOLLS STEVEN D TROUDT	PUMP	IR	.36	02/16/1960	A 9796		
WARD L SHAW	PUMP	IR	.31	05/15/1956	A 8564		K
S: 11 T: 4 R: 7W NUCKOLLS WILMA D JONES	PUMP NO. 2	IR	.94	03/02/1954	A 6016		

WATER RIGHTS DATA
CLAIMS AND APPLICATION IN DOWNSTREAM ORDER
DIVISION NO. 1C

SOURCE LOCATION APPROPRIATOR	CARRIER	USE	GRANT IN CFS/AF	DATE OF PRIORITY	DOCKET/ APPLI. NUMBER	ANNOA.	FT. NT.
<u>BLUE RIVER, LITTLE</u> S: 11 T: 4 R: 7W NUCKOLLS WILMA D JONES	PUMP	IR	.94	08/13/1979	A 15549	A-6016	D
GORDON WATTS	PUMP	IR	.60	04/06/1950	A 4634		
<u>BLUE RIVER, LITTLE, TRIB TO</u> S: 31 T: 6 R: 7W CLAY LLOYD H DANA	PUMP	IR	.57	08/30/1970	A 12043		K
<u>BUFFALO CREEK, TRIB TO</u> S: 6 T: 5 R: 7W CLAY DAVID G & JOYCE J GERDES	PUMP	IR	.21	09/13/1972	A 12742		K
S: 5 T: 5 R: 7W CLAY MARY LANNING HOSPITAL TRUST	PUMP	IR	.46	04/22/1971	A 12233		K
S: 9 T: 5 R: 7W CLAY CATHERINE GLASS	PUMP	IR	2.49	03/27/1973	A 12840		K
S: 18 T: 5 R: 7W CLAY JOHN J HAJNY JR	PUMP	IR	.21	05/06/1975	A 13573		K
S: 7 T: 5 R: 7W CLAY DELORES J SCHLIEP	SCHLIEP RESERVOIR	ST	4.20AF	05/11/1970	A 11937		
<u>SCHLIEP RESERVOIR</u> S: 7 T: 5 R: 7W CLAY DELORES J SCHLIEP	PUMP	SO		07/02/1970	A 11988		
<u>BUFFALO CREEK</u> S: 17 T: 5 R: 7W CLAY A J SKALKA & SONS	PUMP	IR	2.93	08/21/1979	A 15566		
<u>BUFFALO CREEK, TRIB TO</u> S: 21 T: 5 R: 7W CLAY JOSEPH R SKALKA	SKALKA RESERVOIR	ST	20.00AF	09/08/1976	A 14447		
<u>SKALKA RESERVOIR</u> S: 21 T: 5 R: 7W CHEYENNE JOSEPH R SKALKA	PUMP	SO		03/14/1985	A 16366		
<u>BUFFALO CREEK, TRIB TO</u> S: 21 T: 5 R: 7W CLAY ROBERT E WATTS	PUMP	IR	.54	01/03/1972	A 12472		
S: 22 T: 5 R: 7W CLAY MARION B WOLFE	PUMP	IR	2.19	09/29/1976	A 14486		
CLAY COUNTY	HARMS-CLAY COUNTY RES.	ST	46.50AF	10/03/1985	A 16455		
<u>HARMS-CLAY COUNTY RESERVOIR</u> S: 22 T: 5 R: 7W CLAY CLAY COUNTY	PUMP	SO		10/03/1985	A 16456		
<u>BUFFALO CREEK, TRIB TO</u> S: 25 T: 5 R: 7W CLAY MELVIN HOYT	HOYT RESERVOIR	ST	19.40AF	10/13/1977	A 15126		
<u>HOYT RESERVOIR</u> S: 25 T: 5 R: 7W CLAY MELVIN HOYT	PUMP	SO		11/25/1977	A 15144		

See use definitions on page 60 and footnotes on page 61.

WATER RIGHTS DATA
CLAIMS AND APPLICATION IN DOWNSTREAM ORDER
DIVISION NO. 1C

SOURCE LOCATION APPROPRIATOR	CARRIER	USE	GRANT IN CFS/AF	DATE OF PRIORITY	DOCKET/ APPLI. NUMBER	ANNOA.	FT. NT.
<u>BUFFALO CREEK, TRIB. TO</u> S: 36 T: 5 R: 7W CLAY GEORGE A CROFT	PUMP	IR	.27	06/20/1977	A 14986		K
<u>WALNUT CREEK, TRIB. TO</u> S: 28 T: 4 R: 7W NUCKOLLS ROBERT E DRUDIK	DRUDIK RESERVOIR	ST	39.00AF	02/28/1972	A 12524		
S: 21 T: 4 R: 7W NUCKOLLS LOUIS MAZOUR	MAZOUR RESERVOIR	ST	89.22AF	06/19/1967	A 11178		
<u>MAZOUR RESERVOIR</u> S: 21 T: 4 R: 7W NUCKOLLS RICHARD MAZOUR	PUMP	SO		08/08/1977	A 15070		
<u>WALNUT CREEK</u> S: 12 T: 4 R: 7W NUCKOLLS WILMA D JONES	PUMP	IR	.10	03/15/1978	A 15201		
<u>BLUE RIVER, LITTLE</u> S: 12 T: 4 R: 7W NUCKOLLS WILMA D JONES	PUMP	IR	.89	01/29/1947	A 4028		
WILMA D JONES	PUMP	IR	.89	08/20/1979	A 15565	A-4028	D
<u>BLUE RIVER, LITTLE, TRIB. TO</u> S: 13 T: 4 R: 7W NUCKOLLS WILMA D JONES	BOYD JONES RESERVOIR	ST	40.60AF	06/10/1974	A 13046		
<u>JONES, BOYD RESERVOIR</u> S: 13 T: 4 R: 7W NUCKOLLS WILMA D JONES	PUMP	SO		03/15/1978	A 15200		
WILMA D JONES	PUMP	SI		03/15/1978	A 15200	A-4028	
<u>BLUE RIVER, LITTLE</u> S: 18 T: 4 R: 6W NUCKOLLS SHUCK DRILLING COMPANY	PUMP	IR	.29	08/31/1940	A 3247		
SHUCK DRILLING COMPANY	PUMP	IR	.61	08/06/1964	A 10419		
SHUCK DRILLING COMPANY	PUMP	IR	1.34	08/21/1980	A 15708		
JAMES D & ALLEN FEREBEE	PUMP	IR	1.24	06/08/1964	A 10382		
S: 19 T: 4 R: 6W NUCKOLLS LYON ESTATE & KATHERINE A MYERS	PUMP	IR	.84	11/12/1964	A 10468		K
CORA BARTLETT	PUMPS	IR	.08	08/07/1935	A 2553		K
CORA BARTLETT	PUMP	IR	.26	03/29/1955	A 7287		
WENDELL A LINDGREN	PUMP	IR	.43	03/10/1986	A 16475		
S: 20 T: 4 R: 6W NUCKOLLS LYON ESTATE & KATHERINE A MYERS	PUMP	IR	2.11	03/27/1957	A 9408		K
S G S FARMS	PUMP	IR	.51	02/27/1974	A 12989		
<u>BLUE RIVER, LITTLE, TRIB. TO</u> S: 5 T: 4 R: 6W NUCKOLLS RITA JACOBSEN	PUMP	IR	1.07	07/15/1971	A 12323		K
S: 7 T: 4 R: 6W NUCKOLLS WILMA D JONES	JONES RESERVOIR	ST	24.10AF	07/18/1977	A 15035		

WATER RIGHTS DATA
CLAIMS AND APPLICATION IN DOWNSTREAM ORDER
DIVISION NO. 1C

SOURCE LOCATION APPROPRIATOR	CARRIER	USE	GRANT IN CFS/AF	DATE OF PRIORITY	DOCKET/ APPLI. NUMBER	ANNOA.	FT. NT.
<u>JONES RESERVOIR</u>							
S: 7 T: 4 R: 6W NUCKOLLS WILMA D JONES	PUMP	SO		08/05/1977	A 15068		
<u>BLUE RIVER, LITTLE</u>							
S: 21 T: 4 R: 6W NUCKOLLS DARWIN & SANDRA STERKEL	PUMP	IR	1.14	03/19/1957	A 9372		
DARWIN & SANDRA STERKEL	PUMP	IR	1.87	02/05/1965	A 10526		
S: 20 T: 4 R: 6W NUCKOLLS GORDON F & SHIRLEY R SHUCK	PUMP	IR	1.74	03/27/1964	A 10336		
S: 28 T: 4 R: 6W NUCKOLLS IVAN KING	PUMP	IR	.30	02/07/1956	A 8350		
ROY BURKETT	PUMP	IR	.13	02/14/1956	A 8357		
ROY BURKETT	PUMP	IR	1.00	03/08/1957	A 9306		
S: 27 T: 4 R: 6W NUCKOLLS SHIRLEY R SHUCK	PUMP	IR	1.51	03/24/1978	A 15213		
<u>OX BOW CREEK, TRIB. TO</u>							
S: 8 T: 3 R: 6W NUCKOLLS J P WEHRMAN	WEHRMAN RESERVOIR	ST	40.90AF	04/17/1978	A 15239		
S: 31 T: 4 R: 6W NUCKOLLS WILMA D JONES	RUTTMAN RESERVOIR	ST	27.00AF	10/13/1959	A 9769		
<u>RUTTMAN RESERVOIR</u>							
S: 31 T: 4 R: 6W NUCKOLLS WILMA D JONES	PUMP	SO		10/13/1959	A 9898		
<u>BLUE RIVER, LITTLE, TRIB. TO</u>							
S: 2 T: 3 R: 6W NUCKOLLS LOREN JENSEN	JENSEN RESERVOIR	ST	64.00AF	03/07/1967	A 11060		
<u>BLUE RIVER, LITTLE</u>							
S: 36 T: 4 R: 6W NUCKOLLS LAVON SCHOOF	PUMP	IR	.04	01/09/1957	A 9090		K
S: 1 T: 3 R: 6W NUCKOLLS JOHN L SCROGGIN ESTATE	PUMP	IR	1.31	06/02/1934	A 2394		
JOHN L SCROGGIN ESTATE	PUMP	IR	.53	10/27/1941	A 3524	R P-341	
DORIS SCHUMACHER FARM	PUMP	IR	.53	07/18/1961	A 9953	A-3524R	D
DORIS SCHUMACHER FARM	PUMP	IR	1.78	07/18/1961	A 9954		
<u>BLUE RIVER, LITTLE, TRIB. TO</u>							
S: 25 T: 4 R: 6W NUCKOLLS F A MOUNTFORD	MOUNTFORD LAKE	ST	49.00AF	09/15/1960	A 9862		
S: 36 T: 4 R: 6W NUCKOLLS LAVON SCHOOF	SCHOOF RESERVOIR	ST	50.00AF	09/04/1981	A 15988		
<u>SCHOOF RESERVOIR</u>							
S: 36 T: 4 R: 6W NUCKOLLS LAVON SCHOOF	PUMP	SO		01/25/1982	A 16057		
<u>BLUE RIVER, LITTLE, TRIB. TO</u>							
S: 31 T: 4 R: 5W NUCKOLLS MARY MAZOUR	MAZOUR-SCHROEDER RES.	ST	23.10AF	10/18/1971	A 12402		

DEPARTMENT OF WATER RESOURCES

WATER RIGHTS DATA
CLAIMS AND APPLICATION IN DOWNSTREAM ORDER
DIVISION NO. 1C

SOURCE LOCATION APPROPRIATOR	CARRIER	USE	GRANT IN CFS/AF	DATE OF PRIORITY	DOCKET/ APPLI. NUMBER	ANNOT.	FT. NT.
<u>MAZOUR-SCHRADER RESERVOIR</u> S: 31 T: 4 R: 5W NUCKOLLS MARY MAZOUR	PUMP	SO		11/04/1971	A 12418		
<u>BLUE RIVER, LITTLE</u> S: 7 T: 3 R: 5W NUCKOLLS DORIS E SCHUMACHER	PUMP NO. 2	IR	1.61	10/27/1941	A 3524		
	PUMP	IR	1.61	07/18/1961	A 9953	A-3524	D
<u>FLK CREEK</u> S: 24 T: 3 R: 8W NUCKOLLS WEHRMAN & SON	PUMP	IR	.54	12/08/1964	A 10483		
S: 28 T: 3 R: 7W NUCKOLLS HENRY E WEHRMAN JR	PUMP	IR	1.74	03/09/1971	A 12180		
<u>FLK CREEK, TRIB TO</u> S: 28 T: 3 R: 7W NUCKOLLS HENRY E WEHRMAN JR	WEHRMAN RESERVOIR	ST	16.50AF	05/12/1971	A 12256		
<u>WEHRMAN RESERVOIR</u> S: 28 T: 3 R: 7W NUCKOLLS HENRY E WEHRMAN JR	PUMP	SI		10/07/1971	A 12395	A-12180	
<u>FLK CREEK, TRIB TO</u> S: 32 T: 3 R: 6W NUCKOLLS ROBERT FRAHM	ROBERT FRAHM RESERVOIR	ST	26.90AF	08/03/1977	A 15063		
<u>FLK CREEK</u> S: 13 T: 3 R: 6W NUCKOLLS SCHUMACHER FARM TRUST	PUMP	IR	1.57	04/20/1978	A 15240		
S: 12 T: 3 R: 6W NUCKOLLS DORIS E SCHUMACHER	PUMPS	IR	.71	06/22/1957	A 9522		
<u>BLUE RIVER, LITTLE, TRIB TO</u> S: 9 T: 3 R: 5W NUCKOLLS SCROGGIN BROTHERS	PUMP	IR	.93	04/18/1977	A 14908		
<u>TURTLE CREEK</u> S: 1 T: 2 R: 6W NUCKOLLS ELMER J WILLIAMS	WILLIAMS RESERVOIR	ST	191.00AF	03/26/1958	A 9607		
<u>WILLIAMS RESERVOIR</u> S: 1 T: 2 R: 6W NUCKOLLS ELMER J WILLIAMS	WILLIAMS CANAL	SO		03/26/1958	A 9692		
<u>TURTLE CREEK, TRIB TO</u> S: 20 T: 3 R: 5W NUCKOLLS SCROGGIN BROTHERS	SCROGGIN RESERVOIR	ST	47.32AF	09/06/1962	A 10100		
<u>BLUE RIVER, LITTLE, TRIB TO</u> S: 10 T: 3 R: 5W NUCKOLLS MYRON KEIM	PUMP	IR	2.01	07/02/1971	A 12312		
S: 11 T: 3 R: 5W NUCKOLLS RUSSELL SCHROEDER	PUMP	IR	.53	05/20/1977	A 14950		K

WATER RIGHTS DATA
CLAIMS AND APPLICATION IN DOWNSTREAM ORDER
DIVISION NO. 1C

SOURCE LOCATION APPROPRIATOR	CARRIER	USE	GRANT IN CFS/AF	DATE OF PRIORITY	DOCKET/ APPLI. NUMBER	ANNOA.	FT. NT.
<u>BLUE RIVER, LITTLE</u> S: 13 T: 3 R: 5W NUCKOLLS JAMES BURESH	PUMP	IR	.66	06/19/1981	A 15896		
<u>THAMES CREEK</u> S: 26 T: 3 R: 5W NUCKOLLS DEWANE & JENS HOUTWED	PUMP	IR	.21	04/09/1958	A 9611		
<u>BLUE RIVER, LITTLE, TRIB. TO</u> S: 25 T: 3 R: 5W NUCKOLLS VIVIAN D DROHMAN	DROHMAN RESERVOIR	ST	22.00AF	02/27/1969	A 11657		
<u>DROHMAN RESERVOIR</u> S: 25 T: 3 R: 5W NUCKOLLS VIVIAN D DROHMAN	PUMP	SO		02/27/1969	A 11658		
<u>BLUE RIVER, LITTLE</u> S: 19 T: 3 R: 4W THAYER H LOUIS MEYER	PUMP	IR	.31	01/10/1964	A 10274		K
<u>BLUE RIVER, LITTLE, TRIB. TO</u> S: 2 T: 3 R: 5W NUCKOLLS MOYN KEIM	PUMP	IR	.20	07/02/1971	A 12311		
ANNE SCHROEDER ESTATE	PUMP	IR	.36	09/08/1971	A 12375		
NORBERT SCHROEDER	SCHROEDER RESERVOIR	ST	26.30AF	06/13/1975	A 13622		
<u>SCHROEDER RESERVOIR</u> S: 2 T: 3 R: 5W NUCKOLLS NORBERT SCHROEDER	PUMP	SO		06/13/1975	A 13623		
<u>BLUE RIVER, LITTLE, TRIB. TO</u> S: 1 T: 3 R: 5W NUCKOLLS ELLIOTT N JAGELS	JAGELS RESERVOIR	ST	49.70AF	06/13/1967	A 11170		
S: 36 T: 4 R: 5W NUCKOLLS WAYNE JAGELS	PUMP	IR	.40	05/20/1970	A 11944		K
<u>BLUE RIVER, LITTLE</u> S: 25 T: 3 R: 4W THAYER ELMER, ROBERT & STEPHEN WERNER	PUMP	IR	.22	04/18/1949	A 4465		K
<u>BLUE RIVER, LITTLE, TRIB. TO</u> S: 19 T: 3 R: 3W THAYER WERNER BROS.	WERNER RESERVOIR	ST	60.00AF	05/08/1985	A 16378		
<u>BLUE RIVER, LITTLE</u> S: 20 T: 3 R: 3W THAYER EVERETT R & MARILYN M SCHARDT	PUMP	IR	1.01	06/20/1966	A 10868		
S: 36 T: 3 R: 3W THAYER FERD W MCKENZIE	PUMPS	IR	.21	11/02/1937	A 2799		
LYLE D MCLAUGHLIN	PUMP	IR	.66	09/03/1970	A 12071		K
S: 1 T: 2 R: 3W THAYER FERD W MCKENZIE	PUMP	IR	.66	10/30/1974	A 13246		
FERD W MCKENZIE	PUMP	IR	.72	11/14/1955	A 8251		
ERNEST & DARLENE A WIEDEL	PUMP	IR	.86	01/20/1965	A 10516		

DEPARTMENT OF WATER RESOURCES

153

WATER RIGHTS DATA
CLAIMS AND APPLICATION IN DOWNSTREAM ORDER
DIVISION NO. 1C

SOURCE LOCATION APPROPRIATOR	CARRIER	USE	GRANT IN CFS/AF	DATE OF PRIORITY	DOCKET/ APPLI. NUMBER	ANNOA.	FT. NT.
<u>BLUE RIVER, LITTLE</u> S: 1 T: 2 R: 3W THAYER HEBRON HI PRO PORK PRODUCERS, INC	PUMP	ST	1.11	03/22/1965	A 10576		
<u>BLUE RIVER, LITTLE, TRIB. TO</u> S: 31 T: 3 R: 2W THAYER THAYER COUNTY	HEBRON RESERVOIR	ST	33.40AF	06/27/1975	A 13640		
<u>SPRING CREEK, TRIB. TO</u> S: 19 T: 2 R: 6W NUCKOLLS KENNETH CORMAN	CORMAN RESERVOIR	ST	39.46AF	11/06/1961	A 9996		
<u>CORMAN RESERVOIR</u> S: 19 T: 2 R: 6W NUCKOLLS KENNETH CORMAN	PUMP	SO		10/02/1962	A 10110		
<u>SPRING CREEK, TRIB. TO</u> S: 27 T: 2 R: 6W NUCKOLLS BEAUFORD E HOYER	PUMP	IR	.70	06/09/1978	A 15274		K
S: 26 T: 2 R: 6W NUCKOLLS GENERAL AGRICULTURAL SERVICES, LTD	SIMONSEN RESERVOIR	ST	51.40AF	08/10/1962	A 10096		
<u>SIMONSEN RESERVOIR</u> S: 26 T: 2 R: 6W NUCKOLLS GENERAL AGRICULTURAL SERVICES, LTD	PUMP	SO		10/05/1962	A 10115		
<u>SPRING CREEK</u> S: 17 T: 2 R: 5W NUCKOLLS JEPPESEN FARMS, INC	JEPPESEN RESERVOIR	ST	23.00AF	08/29/1969	A 11788		
<u>JEPPESEN RESERVOIR</u> S: 17 T: 2 R: 5W NUCKOLLS JEPPESEN FARMS, INC	PUMP	SO		08/29/1969	A 11789		
<u>SPRING CREEK</u> S: 9 T: 1 R: 4W THAYER CURTIS B & NANCY A FINTEL	PUMP	IR	.21	12/21/1957	A 9581		
S: 10 T: 1 R: 4W THAYER PAUL KOESTER	PUMP	IR	.17	02/20/1968	A 11342		K
<u>SPRING CREEK, TRIB. TO</u> S: 11 T: 1 R: 4W THAYER ALMA BOSTELMAN	BOSTELMAN RESERVOIR	ST	37.00AF	07/13/1984	A 16311		
<u>BOSTELMAN RESERVOIR</u> S: 11 T: 1 R: 4W THAYER ALMA BOSTELMAN	PUMP	SO		02/11/1985	A 16352		
<u>SPRING CREEK, TRIB. TO</u> S: 4 T: 1 R: 4W THAYER FINTEL ENTERPRISES, INC FINTEL ENTERPRISES, INC	PUMP FINTEL RESERVOIR	IR ST	.11 36.60AF	01/06/1967 04/21/1967	A 11008 A 11108		K
<u>FINTEL RESERVOIR</u> S: 4 T: 1 R: 4W THAYER FINTEL ENTERPRISES, INC	PUMP	SI		04/21/1967	A 11109	A-11008	K

WATER RIGHTS DATA
CLAIMS AND APPLICATION IN DOWNSTREAM ORDER
DIVISION NO. 1C

SOURCE LOCATION APPROPRIATOR	CARRIER	USE	GRANT IN CFS/AF	DATE OF PRIORITY	DOCKET/ APPLI. NUMBER	ANNOA. FT. NT.
<u>SPRING CREEK TRIBUT TO</u> S: 3 T: 1 R: 4W THAYER ADALIA K FRUM	PUMP	IR	.50	04/11/1966	A 10828	
<u>SPRING CREEK</u> S: 35 T: 2 R: 4W THAYER ARTHUR BRETTMANN	PUMP	IR	.77	09/30/1974	A 13215	
<u>SPRING CREEK TRIBUT TO</u> S: 8 T: 2 R: 4W THAYER HENRY H SCHIERMEYER	PUMP	IR	.25	12/04/1974	A 13300	K
S: 3 T: 2 R: 4W THAYER GAYLORD & BEATRICE EHLERS GAYLORD & BEATRICE EHLERS	EHLERS RESERVOIR PUMP	ST IR	42.90AF 1.54	02/14/1977 02/17/1977	A 14714 A 14737	
<u>EHLERS RESERVOIR</u> S: 3 T: 2 R: 4W THAYER GAYLORD & BEATRICE EHLERS	PUMP	SI		02/17/1977	A 14738	A-14737
<u>SPRING CREEK TRIBUT TO</u> S: 11 T: 2 R: 4W THAYER DONNEL L STELLING	STELLING POND	ST	25.60AF	07/24/1986	A 16510	
S: 12 T: 2 R: 4W THAYER EDWARD WIEDEL	ED WIEDEL RESERVOIR	ST	11.80AF	09/19/1986	A 16523	
<u>SPRING CREEK</u> S: 18 T: 2 R: 3W THAYER ROLAND G KOERWITZ	PUMP	IR	.20	08/15/1958	A 9638	K
S: 17 T: 2 R: 3W THAYER ERNEST C WIEDEL	PUMP	IR	.12	10/20/1947	A 4130	K
S: 9 T: 2 R: 3W THAYER ELMER J HEIDER ET AL	PUMP	IR	.25	04/11/1951	A 4840	K
S: 15 T: 2 R: 3W THAYER ERNEST C WIEDEL ET AL	PUMP	IR	.69	03/26/1976	A 14124	
S: 14 T: 2 R: 3W THAYER JAMES E WEHRBEIN	PUMP	IR	.64	03/25/1971	A 12193	K
<u>SPRING CREEK TRIBUT TO</u> S: 11 T: 2 R: 3W THAYER ERNEST C WIEDEL	ERNEST WIEDEL RESERVOIR	ST	30.30AF	04/09/1970	A 11916	
<u>SPRING CREEK</u> S: 12 T: 2 R: 3W THAYER ERNEST & DARLENE A WIEDEL	PUMP	IR	.36	04/20/1953	A 5273	
<u>BLUE RIVER LITTLE</u> S: 8 T: 2 R: 2W THAYER EDDIE J BAXA	PUMP	IR	.66	01/22/1955	A 7041	K
S: 9 T: 2 R: 2W THAYER DON & JUDITH A GERDES DON & JUDITH A GERDES	PUMP PUMP	IR IR	1.73 .93	01/08/1979 01/25/1937	A 15383 A 2682	
S: 10 T: 2 R: 2W THAYER GLENN R & MICHAEL G FISCHER	PUMP	IR	.76	12/02/1965	A 10724	

DEPARTMENT OF WATER RESOURCES

WATER RIGHTS DATA
CLAIMS AND APPLICATION IN DOWNSTREAM ORDER
DIVISION NO. 1C

SOURCE LOCATION APPROPRIATOR	CARRIER	USE	GRANT IN CFS/AF	DATE OF PRIORITY	DOCKET/ APPLI. NUMBER	ANNOA.	FT. NT.
<u>BLUE RIVER, LITTLE</u>							
S: 10 T: 2 R: 2W THAYER							
JOHN DONDLINGER	PUMP	IR	1.16	03/03/1958	A 9599		
JOHN DONDLINGER	PUMP	IR	.11	05/04/1956	A 8538		
<u>DRY CREEK</u>							
S: 32 T: 1 R: 3W THAYER							
KARIS V & SHIRLEY J KUHLMANN	PUMP	IR	.19	09/18/1970	A 12081		K
KARIS V KUHLMANN	PUMP	IR	.61	05/03/1984	A 16297		
<u>DRY CREEK, TRIB. TO</u>							
S: 32 T: 1 R: 3W THAYER							
GILKESON & SAWYER	PUMP	IR	.56	04/05/1971	A 12205		
S: 28 T: 1 R: 3W THAYER							
EDWIN H HOOPS	PUMP	IR	.29	08/02/1974	A 13123		
<u>DRY CREEK</u>							
S: 15 T: 1 R: 3W THAYER							
ADOLPH GEHLE	PUMP	IR	.44	01/15/1968	A 11314		K
S: 10 T: 1 R: 3W THAYER							
WILLIAM VORDERSTRASSE	PUMP	IR	.55	03/28/1972	A 12564		
<u>DRY CREEK, TRIB. TO</u>							
S: 3 T: 1 R: 3W THAYER							
CLARENCE VORDERSTRASSE	VORDERSTRASSE RESERVOIR	ST	35.50AF	10/22/1980	A 15724		
<u>VORDERSTRASSE RESERVOIR</u>							
S: 3 T: 1 R: 3W THAYER							
CLARENCE VORDERSTRASSE	PUMP	SO		01/12/1982	A 16046		
<u>DRY CREEK</u>							
S: 12 T: 1 R: 3W THAYER							
HERMAN DAGEFORDE	PUMP	IR	.39	10/02/1967	A 11259		
S: 1 T: 1 R: 3W THAYER							
CLINTON F EASTON	PUMP	IR	.93	06/26/1968	A 11462		
S: 31 T: 2 R: 2W THAYER							
EUGENE J WIEDEL	PUMP	IR	1.76	08/14/1967	A 11223		
<u>DRY CREEK, TRIB. TO</u>							
S: 36 T: 2 R: 3W THAYER							
ERNEST & DARLENE A WIEDEL	RIPPE RESERVOIR NO. 1	ST	9.57AF	01/16/1968	A 11318		
S: 4 T: 1 R: 2W THAYER							
HENRY VIRUS	PUMP	IR	.71	07/22/1974	A 13092		
<u>DRY CREEK</u>							
S: 11 T: 2 R: 2W THAYER							
JOHN L WEHRBEIN	PUMP	IR	.71	05/04/1971	A 12247		
<u>BLUE RIVER, LITTLE</u>							
S: 11 T: 2 R: 2W THAYER							
ROBERT J KRAKOW	PUMP	IR	.68	01/17/1955	A 6999		K
S: 2 T: 2 R: 2W THAYER							
KENNETH KRAKOW	PUMP	IR	.21	04/05/1956	A 8461		

WATER RIGHTS DATA
CLAIMS AND APPLICATION IN DOWNSTREAM ORDER
DIVISION NO. 1C

SOURCE LOCATION APPROPRIATOR	CARRIER	USE	GRANT IN CFS/AF	DATE OF PRIORITY	DOCKET/ APPLI. NUMBER	ANNOA.	FT. NT.
<u>BLUE RIVER, LITTLE</u> S: 1 T: 2 R: 2W THAYER ROBERT J KRAKOW	PUMP	IR	.42	03/08/1967	A 11066		K
<u>BLUE RIVER, LITTLE, TRIB. TO</u> S: 24 T: 2 R: 2W THAYER HAROLD R FISCHER	FISCHER RESERVOIR	ST	41.50AF	06/16/1970	A 11974		
<u>BLUE RIVER, LITTLE</u> S: 4 T: 2 R: 1W THAYER JOE G HERGOTT	PUMP	IR	.96	08/20/1974	A 13161		
S: 34 T: 3 R: 1W THAYER DURFLINGER HEIRS	PUMP	IR	.17	09/16/1955	A 8131		K
S: 35 T: 3 R: 1W THAYER JEWELL L & MARGARET BUCHLI	PUMP	IR	.77	07/20/1964	A 10395		K
S: 26 T: 3 R: 1W THAYER RAYMOND W MAU	PUMP	IR	1.44	07/27/1964	A 10401		
S: 23 T: 3 R: 1W THAYER HARRY WIEDEL	PUMP	IR	.33	04/15/1966	A 10832		
S: 24 T: 3 R: 1W THAYER RAYMOND W MAU	PUMP	IR	1.53	02/11/1972	A 12504		#
S: 19 T: 3 R: 1E JEFFERSON LEE A SNYDER ESTATE	PUMPS	IR	.36	05/02/1955	A 7435		K
S: 21 T: 3 R: 1E JEFFERSON MARVIN SCHOEN	PUMP	IR	1.41	03/20/1961	A 9912		
<u>SANDY CREEK, BIG, TRIB. TO</u> S: 8 T: 7 R: 8W CLAY CHARLES WM ROBACK	PUMP	IR	2.16	04/09/1970	A 11917		
<u>SANDY CREEK, BIG</u> S: 20 T: 6 R: 7W CLAY LITTLE BLUE NRD	BIG SANDY RES. 20-6-7	ST	1610.00AF	06/19/1981	A 15897		
S: 22 T: 6 R: 7W CLAY JACK E PESHEK	PUMP	IR	.90	12/07/1972	A 12773		K
S: 23 T: 6 R: 7W CLAY JACK E PESHEK	PUMP	IR	.25	12/07/1972	A 12772		
JACK E PESHEK	PUMP	IR	.78	12/07/1972	A 12772	R P-446	
<u>SANDY CREEK, BIG, TRIB. TO</u> S: 31 T: 6 R: 6W CLAY DANA G FISHER	FISHER RESERVOIR NO. 1	ST	16.50AF	01/30/1976	A 13976		
<u>FISHER RESERVOIR NO. 1</u> S: 31 T: 6 R: 6W CLAY DANA G FISHER	PUMP	SO		02/25/1977	A 14757		
<u>SANDY CREEK, BIG, TRIB. TO</u> S: 32 T: 6 R: 6W CLAY B & P ENTERPRISES	PUMP	IR	.84	03/09/1973	A 12824		K
B & P ENTERPRISES	PUMP	IR	1.37	01/15/1971	A 12139		K

DEPARTMENT OF WATER RESOURCES

See use definitions on page 60 and footnotes on page 61.

WATER RIGHTS DATA
CLAIMS AND APPLICATION IN DOWNSTREAM ORDER
DIVISION NO. 1C

SOURCE LOCATION APPROPRIATOR	CARRIER	USE	GRANT IN CFS/AF	DATE OF PRIORITY	DOCKET/ APPL. NUMBER	ANNOA.	FT. NT.
<u>SANDY CREEK, BIG, TRIB. TO</u>							
S: 4 T: 5 R: 6W CLAY STANLEY, LYLE & VANCE KNUDSON	PUMP	IR	1.93	08/27/1975	A 13769		
<u>SANDY CREEK, BIG</u>							
S: 10 T: 5 R: 6W CLAY LLOYD STERTZ	PUMP	IR	.50	02/13/1968	A 11335		K
<u>SANDY CREEK, BIG, TRIB. TO</u>							
S: 2 T: 5 R: 7W CLAY F W STAHNKE	PUMP	IR	.53	06/02/1971	A 12290		K
B CHARLES JOHNSON	PUMP	IR	.30	04/07/1971	A 12207		K
S: 12 T: 5 R: 7W CLAY WARREN E HARMS	PUMP	IR	.23	07/28/1975	A 13689		K
SCULLY ESTATES LIMITED PARTNERSHIP (THE)	PUMP	IR	.36	03/29/1977	A 14861		
S: 19 T: 5 R: 6W CLAY VERN WATSON	PUMP	IR	1.09	11/24/1972	A 12767		
HAZEL J WOOD	PUMP	IR	.23	08/27/1974	A 13173		K
S: 17 T: 5 R: 6W CLAY ROBERTA BUTLER	PUMP	IR	.14	06/02/1971	A 12289		K
LORA HAKANSON	PUMP	IR	.87	06/02/1971	A 12288		
S: 20 T: 5 R: 6W CLAY DALE FRAHM	PUMP	IR	.70	05/24/1971	A 12276		
S: 21 T: 5 R: 6W CLAY WILLIAM SCULLY	PUMP	IR	.72	07/10/1985	A 16426		
DELBERT & HELEN JOHNSON & SONS	PUMP	IR	.65	06/07/1985	A 16396		
S: 27 T: 5 R: 6W CLAY MCREYNOLDS FARMS INC	PUMP	IR	.69	03/14/1972	A 12542		K
<u>SANDY CREEK, BIG</u>							
S: 32 T: 5 R: 5W CLAY RANDAL K GUNN	PUMP	IR	.57	06/13/1979	A 15490		K
<u>SANDY CREEK, BIG, TRIB. TO</u>							
S: 17 T: 5 R: 5W CLAY SCULLY ESTATES LIMITED PARTNERSHIP (THE)	PUMP	IR	.99	02/19/1974	A 12984		
ROBERT H & BRUCE D PEGLER	PUMP	IR	1.29	02/16/1972	A 12509		K
S: 20 T: 5 R: 5W CLAY HAROLD E BECK	PUMP	IR	2.06	11/18/1971	A 12430		K
S: 11 T: 4 R: 5W NUCKOLLS NELSON LAND & CATTLE, INC	PUMP	IR	1.14	05/24/1972	A 12636		
<u>SANDY CREEK, BIG</u>							
S: 2 T: 4 R: 5W NUCKOLLS JANET L SCHARDT	PUMP	IR	.94	02/20/1975	A 13426		
<u>SANDY CREEK, BIG, TRIB. TO</u>							
S: 1 T: 4 R: 5W NUCKOLLS SCULLY ESTATES LIMITED PARTNERSHIP (THE)	PUMP	IR	.61	09/04/1970	A 12072		

WATER RIGHTS DATA
CLAIMS AND APPLICATION IN DOWNSTREAM ORDER
DIVISION NO. 1C

SOURCE LOCATION APPROPRIATOR	CARRIER	USE	GRANT IN CFS/AF	DATE OF PRIORITY	DOCKET/ APPLI. NUMBER	ANNOA.	FT. NT.
<u>SANDY CREEK, BIG</u>							
S: 12 T: 4 R: 5W NUCKOLLS WILLIAM X & FERN L FISHER	PUMP	IR	.41	08/29/1974	A 13177		K
S: 7 T: 4 R: 42 THAYER LORENE BETHKE	PUMP	IR	1.90	01/03/1984	A 16258		
KENNETH BENKER	PUMP	IR	.49	07/23/1971	A 12330		
<u>SANDY CREEK, LITTLE, WEST, TRIB. TO</u>							
S: 34 T: 7 R: 7W CLAY ESTHER C YOST	PUMP	IR	1.36	02/28/1975	A 13449		K
S: 3 T: 6 R: 7W CLAY FIVE-D CORPORATION	PUMP	IR	3.04	02/06/1975	A 13387		K
S: 35 T: 7 R: 7W CLAY HERTEL ESTATE	PUMP	IR	.86	09/29/1971	A 12390		
S: 8 T: 6 R: 6W CLAY E M BURGHART	PUMP	IR	.57	07/30/1973	A 12912		K
S: 12 T: 6 R: 7W CLAY DOROTHY I VONSPRECKELSEN	PUMP	IR	.10	05/15/1972	A 12629		K
S: 7 T: 6 R: 6W CLAY BEVERLY J SCHELKOPF, TRUSTEE	PUMP	IR	1.36	06/24/1970	A 11981		
<u>SANDY CREEK, LITTLE, WEST</u>							
S: 8 T: 6 R: 6W CLAY RUSSELL GODTEL	PUMP	IR	.46	12/09/1970	A 12125		K
S: 13 T: 6 R: 6W CLAY BOBBIE MIHM	PUMP	IR	.20	08/20/1979	A 15560		K
<u>SANDY CREEK, LITTLE, WEST, TRIB. TO</u>							
S: 12 T: 6 R: 6W CLAY HARLAN D MACK	PUMP	IR	.57	10/30/1974	A 13248		
<u>SANDY CREEK, LITTLE, WEST</u>							
S: 21 T: 6 R: 5W CLAY LEE E NELSON	PUMP	IR	1.60	09/23/1965	A 10703		K
<u>SANDY CREEK, LITTLE, WEST, TRIB. TO</u>							
S: 21 T: 6 R: 5W CLAY LEE & LYLE NELSON	PUMP	IR	.23	08/26/1965	A 10682		K
S: 34 T: 6 R: 5W CLAY JIMMIE OVERTURF	JIM OVERTURF RESERVOIR	ST	21.00AF	07/29/1975	A 13694		
S: 2 T: 5 R: 5W CLAY LEONARD CARLSON HEIRS	PUMP	IR	.31	11/17/1972	A 12766		K
S: 10 T: 5 R: 5W CLAY RICHARD YOST	YOST RESERVOIR	ST	21.90AF	07/27/1972	A 12698		
JAMES R MOORE	PUMP	IR	2.23	08/22/1975	A 13758		
<u>SANDY CREEK, LITTLE, WEST</u>							
S: 10 T: 5 R: 5W CLAY RICHARD YOST	PUMP	IR	.23	07/27/1972	A 12696		K
S: 23 T: 5 R: 5W CLAY FLOYDE A & ROLLAND L ANDERSON	PUMP	IR	1.57	03/10/1976	A 14085		K

WATER RIGHTS DATA
CLAIMS AND APPLICATION IN DOWNSTREAM ORDER
DIVISION NO. 1C

SOURCE LOCATION APPROPRIATOR	CARRIER	USE	GRANT IN CFS/AF	DATE OF PRIORITY	DOCKET/ APPL. NUMBER	ANNOA.	FT. NT.
<u>SANDY CREEK, LITTLE, WEST, TRIB. TO</u>							
S: 22 T: 5 R: 5W CLAY ALBERT LOBEDA	PUMP	IR	.86	10/15/1974	A 13233		K
S: 26 T: 5 R: 5W CLAY SCULLY ESTATES LIMITED PARTNERSHIP (THE)	PUMP	IR	.26	08/18/1971	A 12357		
S: 25 T: 5 R: 5W CLAY FLOYD A ANDERSON	PUMP	IR	2.06	04/08/1975	A 13538		K
S: 26 T: 5 R: 5W CLAY WIGHT BROTHERS	PUMP	IR	.17	10/17/1975	A 13832		K
S: 13 T: 5 R: 5W CLAY GENE ANDERSEN	PUMP	IR	.17	08/19/1974	A 13159		K
<u>SANDY CREEK, LITTLE, WEST</u>							
S: 19 T: 5 R: 4W FILLMORE FLOYD A ANDERSON	PUMP	IR	.29	08/24/1964	A 10428		K
ANDERSONS OF ONG	PUMP	IR	.24	04/08/1975	A 13537		K
S: 29 T: 5 R: 4W FILLMORE ERWIN L NELSON	PUMP	IR	.42	02/28/1956	A 8383		
ROY J LONSDALE	PUMP	IR	.25	05/23/1969	A 11709		K
S: 32 T: 5 R: 4W FILLMORE DON L & MARVIN F WILLIAMS	PUMP	IR	1.13	08/31/1959	A 9754		K
S: 6 T: 4 R: 4W THAYER DON L WILLIAMS	PUMP	IR	.31	08/01/1972	A 12703		K
<u>SANDY CREEK, BIG</u>							
S: 8 T: 4 R: 4W THAYER HAROLD GRONE	PUMP	IR	.47	05/18/1970	A 11940		
S: 16 T: 4 R: 4W THAYER SLAGEL & POHLING	PUMP	IR	2.03	02/14/1975	A 13407		
JERRY L WHITE	PUMP	IR	.87	04/30/1964	A 10363		
S: 15 T: 4 R: 4W THAYER JOHN E MEYER	PUMP	IR	.59	02/18/1963	A 10145		
S: 24 T: 4 R: 4W THAYER EDNA W HUMPHRIES	PUMP	IR	2.64	11/09/1967	A 11275		
EDNA W HUMPHRIES	PUMP	IR	1.40	10/16/1972	A 12751		K
<u>SANDY CREEK, BIG, TRIB. TO</u>							
S: 25 T: 4 R: 4W THAYER H W WEDDELL ESTATE	WEDDELL RESERVOIR	ST	31.70AF	02/14/1973	A 12807		
S: 13 T: 4 R: 4W THAYER EDNA W HUMPHRIES	LIPPITT RESERVOIR	ST	24.00AF	09/16/1960	A 9863		
<u>LIPPITT RESERVOIR</u>							
S: 13 T: 4 R: 4W THAYER EDNA W HUMPHRIES	PUMP	SO		09/16/1960	A 9969		
<u>SANDY CREEK, BIG, TRIB. TO</u>							
S: 13 T: 4 R: 4W THAYER EDNA W HUMPHRIES	PUMP	IR	.71	09/08/1975	A 13797		

WATER RIGHTS DATA
CLAIMS AND APPLICATION IN DOWNSTREAM ORDER
DIVISION NO. 1C

SOURCE LOCATION APPROPRIATOR	CARRIER	USE	GRANT IN CFS/AF	DATE OF PRIORITY	DOCKET/ APPLI. NUMBER	ANNOTA.	FT. NT.
<u>SANDY CREEK, BIG TRIB TO</u> S: 18 T: 4 R: 3W THAYER BRINEGAR & SON, INC.	BRINEGAR RESERVOIR	IR	19.60AF	05/08/1984	A 16298		
<u>SANDY CREEK, BIG</u> S: 19 T: 4 R: 3W THAYER ELVA LAUTENSCHLAGER	PUMP	IR	.59	04/19/1971	A 12225		
S: 20 T: 4 R: 3W THAYER DONALD W & COLLEENNE J WIDLER	PUMP	IR	.24	01/12/1970	A 11849		K
S: 21 T: 4 R: 3W THAYER NORMAN W LANGE	PUMP	IR	.46	08/04/1956	A 8718		K
<u>SANDY CREEK, BIG TRIB TO</u> S: 16 T: 5 R: 4W FILLMORE R & M CORPORATION	PUMP	IR	.29	06/10/1970	A 11958		K
S: 23 T: 5 R: 4W FILLMORE RONALD J ALFS ET AL	PUMP	IR	.21	06/10/1970	A 11959		K
S: 31 T: 5 R: 3W FILLMORE THOMAS D HEINRICHS	PUMP	IR	1.08	02/22/1972	A 12517		
S: 5 T: 4 R: 3W THAYER J W MAUST	PUMP	IR	2.04	11/29/1971	A 12451		
<u>SANDY CREEK, BIG</u> S: 26 T: 4 R: 3W THAYER WAYNE LAHNERS	PUMPS	IR	.23	10/31/1961	A 9995		K
S: 6 T: 3 R: 2W THAYER HARRIET L JENSEN	PUMP	IR	.22	05/20/1968	A 11427		K
S: 5 T: 3 R: 2W THAYER ROBERT R DILL	PUMP	IR	.47	12/30/1959	A 9785		
<u>SANDY CREEK, BIG, SOUTH FORK, TRIB. TO</u> S: 29 T: 5 R: 6W CLAY BUSSELL & GINGRICH	PUMP	IR	.91	11/23/1970	A 12118		K
<u>SANDY CREEK, BIG, SOUTH FORK</u> S: 33 T: 5 R: 6W CLAY ELDON G GROVE	PUMP	IR	.46	09/14/1973	A 12940		
ELDON G GROVE	PUMP	IR	.52	09/14/1973	A 12941		K
<u>SANDY CREEK, BIG, SOUTH FORK, TRIB. TO</u> S: 33 T: 5 R: 6W CLAY DUANE COXBILL	PUMP	IR	.16	01/11/1979	A 15389		
<u>SANDY CREEK, BIG, SOUTH FORK</u> S: 3 T: 4 R: 6W NUCKOLLS MCREYNOLDS FARMS, INC	PUMP	IR	1.13	03/07/1978	A 15198		
<u>SANDY CREEK, BIG, SOUTH FORK, TRIB. TO</u> S: 34 T: 5 R: 6W CLAY M B SWANSON	PUMP	IR	.89	02/27/1969	A 11656		
S: 2 T: 4 R: 6W NUCKOLLS LON E SPRINGER	PUMP	IR	.73	04/26/1971	A 12237		

WATER RIGHTS DATA
CLAIMS AND APPLICATION IN DOWNSTREAM ORDER
DIVISION NO. 1C

SOURCE LOCATION APPROPRIATOR	CARRIER	USE	GRANT IN CFS/AF	DATE OF PRIORITY	DOCKET/ APPLI. NUMBER	ANNOA.	FT. NT.
<u>SANDY CREEK, BIG, SOUTH FORK, TRIB. TO</u> S: 2 T: 4 R: 6W NUCKOLLS							
DARRELL JOHNSON	PUMP	IR	.36	11/19/1971	A 12432		K
S: 10 T: 4 R: 6W NUCKOLLS							
EARL F HART	PUMP	IR	.36	10/03/1974	A 13216		
<u>SANDY CREEK, BIG, SOUTH FORK</u> S: 12 T: 4 R: 6W NUCKOLLS							
W D S FARMS, INC	PUMP	IR	.61	09/27/1971	A 12388		
<u>SANDY CREEK, BIG, SOUTH FORK, TRIB. TO</u> S: 8 T: 4 R: 5W NUCKOLLS							
VERLE G KEIM	PUMP	IR	1.09	11/02/1971	A 12415		
<u>SANDY CREEK, BIG, SOUTH FORK</u> S: 16 T: 4 R: 5W NUCKOLLS							
OLIVER LANG ET AL	PUMP	IR	.97	03/28/1972	A 12567		K
<u>SANDY CREEK, BIG, SOUTH FORK, TRIB. TO</u> S: 11 T: 4 R: 5W NUCKOLLS							
SCULLY ESTATES LIMITED PARTNERSHIP (THE)	PUMP	IR	.57	02/15/1977	A 14720		
<u>SANDY CREEK, BIG, SOUTH FORK</u> S: 23 T: 4 R: 5W NUCKOLLS							
NELSON LAND & CATTLE, INC	PUMP	IR	.69	05/24/1972	A 12637		
<u>SANDY CREEK, BIG, SOUTH FORK, TRIB. TO</u> S: 14 T: 4 R: 5W NUCKOLLS							
SCULLY ESTATES LIMITED PARTNERSHIP (THE)	PUMP	IR	.61	05/10/1972	A 12625		
<u>SANDY CREEK, BIG, SOUTH FORK</u> S: 24 T: 4 R: 5W NUCKOLLS							
JOHN E DAHL	PUMP	IR	.66	10/16/1974	A 13234		
S: 31 T: 4 R: 4W THAYER							
LIELA J KRUPICKA	PUMP	IR	.12	08/12/1959	A 9747		K
<u>SANDY CREEK, BIG, SOUTH FORK, TRIB. TO</u> S: 20 T: 4 R: 5W NUCKOLLS							
NOVA WILLIAMS	PUMP	IR	.54	09/17/1974	A 13205		K
S: 28 T: 4 R: 5W NUCKOLLS							
DARRELL KEIM	PUMP	IR	.70	12/10/1965	A 10730		K
S: 27 T: 4 R: 5W NUCKOLLS							
DEAN KEIM	PUMP	IR	2.26	03/15/1972	A 12552		
<u>SANDY CREEK, BIG, SOUTH FORK</u> S: 9 T: 3 R: 4W THAYER							
DUANE ALBERS	PUMP	IR	.57	01/22/1965	A 10519		
<u>SANDY CREEK, BIG, SOUTH FORK, TRIB. TO</u> S: 21 T: 4 R: 4W THAYER							
WALTER HOLTZEN	PUMP	IR	1.44	05/03/1971	A 12245	R T-5	
WALTER HOLTZEN	PUMP	IR	.13	05/03/1971	A 12245		
NANCY MILEGER	PUMP	IR	.67	04/13/1971	A 12222		
S: 27 T: 4 R: 4W THAYER							
DON E HEINRICHS	PUMP	IR	.81	12/09/1966	A 10996		

WATER RIGHTS DATA
CLAIMS AND APPLICATION IN DOWNSTREAM ORDER
DIVISION NO. 1C

SOURCE LOCATION APPROPRIATOR	CARRIER	USE	GRANT IN CFS/AF	DATE OF PRIORITY	DOCKET/ APPL. NUMBER	ANNOA.	FT. NT.
<u>SANDY CREEK, BIG, SOUTH FORK, TRIB. TO</u>							
S: 27 T: 4 R: 4W THAYER							
DON E HEINRICHS	PUMP	IR	.54	05/04/1964	A 10364		
DON E HEINRICHS	PUMP	IR	.58	05/04/1964	A 10365		K
S: 34 T: 4 R: 4W THAYER							
RAYMOND FICKEN	PUMP	IR	.76	01/19/1970	A 11852		
S: 35 T: 4 R: 4W THAYER							
DALE E & DARLENE M BOHLING	PUMP	IR	.99	02/14/1975	A 13408		K
S: 25 T: 4 R: 4W THAYER							
WALTER E & LORETTA C HEINRICHS	PUMP	IR	.43	01/09/1975	A 13351		K
<u>SANDY CREEK, BIG, SOUTH FORK</u>							
S: 12 T: 3 R: 4W THAYER							
NORRIS W SCHARDT	PUMP	IR	1.06	10/04/1974	A 13219		
<u>SANDY CREEK, BIG, SOUTH FORK, TRIB. TO</u>							
S: 18 T: 3 R: 3W THAYER							
DWAYNE ELTING	ELTING RESERVOIR	ST	9.30AF	09/03/1986	A 16521		
<u>SANDY CREEK, BIG, SOUTH FORK</u>							
S: 8 T: 3 R: 3W THAYER							
DARRELL & CAROLYN DEGNER	PUMP	IR	.60	10/04/1974	A 13218		
<u>SANDY CREEK, BIG, SOUTH FORK, TRIB. TO</u>							
S: 4 T: 3 R: 3W THAYER							
ERNEST KAPPERMAN	PUMP	IR	.77	12/03/1971	A 12453		
<u>SANDY CREEK, BIG, SOUTH FORK</u>							
S: 10 T: 3 R: 3W THAYER							
HAROLD HERGOTT	PUMP	IR	.44	12/29/1956	A 9067		
S: 18 T: 3 R: 2W THAYER							
JOHANNES DITTBRENNER	PUMP	IR	.34	07/14/1966	A 10887		
S: 17 T: 3 R: 2W THAYER							
DARRELL L HINTZ	PUMP	IR	.41	01/13/1966	A 10749		
S: 9 T: 3 R: 2W THAYER							
LONNIE Priefert	PUMP	IR	1.01	08/20/1973	A 12923		
<u>SANDY CREEK, BIG</u>							
S: 6 T: 3 R: 1W THAYER							
DAIL VORDERSTRASSE	PUMP	IR	.29	04/11/1935	A 2537		K
<u>SANDY CREEK, DRY, TRIB. TO</u>							
S: 30 T: 6 R: 3W FILLMORE							
R & M CORPORATION	PUMP	IR	.79	06/10/1970	A 11960		K
S: 5 T: 5 R: 3W FILLMORE							
MAYNARD J MERRYMAN	PUMP	IR	.17	08/07/1969	A 11762		K
<u>SANDY CREEK, DRY, TRIB. TO DEAN DRAIN</u>							
S: 36 T: 6 R: 5W CLAY							
EVERETT L BENSON	BENSON RESERVOIR	ST	7.20AF	09/04/1962	A 10098		
<u>BENSON RESERVOIR</u>							
S: 36 T: 6 R: 5W CLAY							
EVERETT L BENSON	PUMP	SO		03/07/1963	A 10156		

DEPARTMENT OF WATER RESOURCES

163

WATER RIGHTS DATA
CLAIMS AND APPLICATION IN DOWNSTREAM ORDER
DIVISION NO. 1C

SOURCE LOCATION APPROPRIATOR	CARRIER	USE	GRANT IN CFS/AF	DATE OF PRIORITY	DOCKET/ APPLI. NUMBER	ANNOA.	FT. NT.
<u>SANDY CREEK, DRY, TRIB. TO</u>							
S: 3 T: 5 R: 4W FILLMORE M E HENDRICKSON	PUMP	IR	1.20	01/22/1970	A 11853		
S: 11 T: 5 R: 4W FILLMORE ALFS IMPLEMENT & WELL DRILLING CO	PUMP	IR	.96	06/10/1970	A 11964		K
S: 12 T: 5 R: 4W FILLMORE ALFS IMPLEMENT & WELL DRILLING CO	PUMPS	IR	2.28	06/10/1970	A 11962		
S: 7 T: 5 R: 3W FILLMORE DONALD, WAYNE & DAVID KEMP	PUMP	IR	.59	08/12/1965	A 10671		
DON FLORY	PUMP	IR	1.04	08/24/1971	A 12360		
BRINKMAN FARMS, INC	PUMP	IR	4.20	06/06/1962	A 10077		
S: 18 T: 5 R: 3W FILLMORE BRINKMAN FARMS, INC	PUMP	IR	.77	06/06/1962	A 10076		
BRINKMAN FARMS, INC	PUMP	IR	1.34	06/06/1962	A 10075		
S: 16 T: 5 R: 3W FILLMORE MAHLON V & RUBY KENNEL	PUMP	IR	1.15	04/11/1967	A 11099		
S: 20 T: 5 R: 3W FILLMORE SWARTZENDRUBER BROS	PUMP	IR	.89	01/23/1967	A 11027		
DON FLORY	PUMP	IR	.98	01/18/1967	A 11020		
<u>SANDY CREEK, DRY</u>							
S: 16 T: 5 R: 3W FILLMORE HENRY W LAUBER	PUMP	IR	.26	09/06/1956	A 8810		K
S: 15 T: 5 R: 3W FILLMORE GEORGE W COWAN	PUMP	IR	1.26	09/06/1956	A 8811		K
<u>SANDY CREEK, DRY, TRIB. TO</u>							
S: 10 T: 5 R: 3W FILLMORE RONALD J ALFS	PUMP	IR	2.04	06/10/1970	A 11963		
S: 1 T: 5 R: 3W FILLMORE JOHNIE GIRMUS	PUMP	IR	.69	06/24/1974	A 13051		K
<u>SANDY CREEK, DRY</u>							
S: 24 T: 5 R: 3W FILLMORE STEIDER, STEIDER & KEMP	PUMP	IR	.50	08/10/1956	A 8735		K
<u>SANDY CREEK, DRY, TRIB. TO</u>							
S: 27 T: 5 R: 3W FILLMORE BUDDENBERG HEIRS	PUMP	IR	2.19	04/24/1972	A 12605		
S: 26 T: 5 R: 3W FILLMORE MARY H FRENZEN	PUMP	IR	.49	03/07/1968	A 11361		
S: 25 T: 5 R: 3W FILLMORE SMITH FARMS COMPANY	PUMP	IR	.74	02/13/1962	A 10014		
<u>SANDY CREEK, DRY</u>							
S: 3 T: 4 R: 2W THAYER F HERBERT BRUNING	PUMP	IR	.33	12/24/1974	A 13331		K
<u>SANDY CREEK, DRY, LITTLE, TRIB. TO</u>							
S: 35 T: 5 R: 2W FILLMORE LITTLE BLUE NRD	BIG SANDY CREEK RESERVOIR 35-5-2	ST	1904.00AF	06/10/1983	A 16205		

WATER RIGHTS DATA
CLAIMS AND APPLICATION IN DOWNSTREAM ORDER
DIVISION NO. 1C

SOURCE LOCATION APPROPRIATOR	CARRIER	USE	GRANT IN CFS/AF	DATE OF PRIORITY	DOCKET/ APPLI. NUMBER	ANNOA.	FT. NT.
<u>SANDY CREEK DRY TRIB TO</u>							
S: 8 T: 5 R: 2W FILLMORE MERVELL D & ELLIS BUMGARNER	PUMP	IR	.90	05/18/1971	A 12265		
S: 13 T: 5 R: 2W FILLMORE BRINKMAN FARMS, INC	PUMP	IR	1.49	02/19/1975	A 13419		
S: 14 T: 5 R: 2W FILLMORE ROBERT WULF	PUMP	IR	.38	09/16/1985	A 16445		
<u>SANDY CREEK DRY LITTLE TRIB TO</u>							
S: 30 T: 5 R: 1W FILLMORE EDWARD J SIEBER	SIEBER RESERVOIR	ST	22.20AF	11/28/1962	A 10126		
<u>SANDY CREEK BIG</u>							
S: 11 T: 3 R: 1W THAYER LUTHER WALLS	PUMP	IR	1.34	03/27/1970	A 11902		#
S: 12 T: 3 R: 1W THAYER WILFRID F & LOLA M HERGOTT	PUMP	IR	.18	10/29/1945	A 3857		
WILFRID F & LOLA M HERGOTT	PUMP	IR	.30	05/06/1955	A 7447		
S: 7 T: 3 R: 1W THAYER FRED H ENDORF	PUMPS	IR	.79	01/13/1967	A 11014		K
S: 17 T: 3 R: 1E JEFFERSON KLEINE FARMS, INC	PUMP	IR	1.51	11/24/1956	A 8996		
<u>SANDY CREEK BIG TRIB TO</u>							
S: 17 T: 3 R: 1E JEFFERSON GAME & PARKS COMMISSION	ALEXANDRIA RESERVOIR	ST	71.00AF	08/29/1950	A 4742		
S: 16 T: 3 R: 1E JEFFERSON GAME & PARKS COMMISSION	JEFFERSON COUNTY RES.	ST	300.00AF	06/14/1940	A 3179		
<u>SANDY CREEK BIG</u>							
S: 16 T: 3 R: 1E JEFFERSON LENA A FRIESEN	PUMP	IR	.80	10/30/1956	A 8939		
S: 22 T: 3 R: 1E JEFFERSON THERESA LANDKAMER	PUMP	IR	.41	06/19/1970	A 11976		
ERNEST K DUX	PUMP	IR	.80	08/06/1956	A 8722		
JOHN C BULIN JR	PUMP	IR	.51	06/09/1955	A 7639		
GLENN POWELL	PUMP	IR	1.00	02/18/1965	A 10536		
<u>BLUE RIVER LITTLE</u>							
S: 23 T: 3 R: 1E JEFFERSON KAHLER EVERETT A & HELEN	PUMP	IR	.26	07/20/1970	A 12015		
HENRY H MEYER	PUMP	IR	.29	08/23/1955	A 7975		K
S: 24 T: 3 R: 1E JEFFERSON JOE LABASS	PUMP	IR	.22	02/20/1935	A 2517		K
JOE & HELEN L LABASS	PUMP	IR	2.36	11/22/1974	A 13286		
JOE LABASS	POWELL RESERVOIR	ST	74.00AF	05/10/1940	A 3153		
<u>SANDY CREEK LITTLE</u>							
S: 33 T: 4 R: 1E JEFFERSON MYRA THOMPSON, INC	PUMP	IR	.56	01/24/1975	A 13371		K

DEPARTMENT OF WATER RESOURCES

WATER RIGHTS DATA
CLAIMS AND APPLICATION IN DOWNSTREAM ORDER
DIVISION NO. 1C

SOURCE LOCATION APPROPRIATOR	CARRIER	USE	GRANT IN CFS/AF	DATE OF PRIORITY	DOCKET/ APPL. NUMBER	ANNOA.	FT. NT.
<u>WALNUT CREEK TRIB. TO</u>							
S: 25 T: 5 R: 1W FILLMORE ROBERT ENDORF	ENDORF RESERVOIR	ST	29.50AF	07/31/1985	A 16437		
<u>SANDY CREEK, LITTLE</u>							
S: 3 T: 3 R: 1E JEFFERSON ROBERT MILIUS	PUMP	IR	.76	05/14/1971	A 12261		
MARVIN HERMAN	PUMP	IR	.49	06/28/1968	A 11464		
S: 10 T: 3 R: 1E JEFFERSON WALTER MILIUS	PUMP	IR	.61	06/19/1970	A 11977		
S: 18 T: 3 R: 2E JEFFERSON FRED KUJATH	PUMP	IR	.64	05/29/1968	A 11435		K
<u>BLUE RIVER, LITTLE</u>							
S: 30 T: 3 R: 2E JEFFERSON LAWRENCE JUNKER	PUMP	IR	.46	03/20/1954	A 6083		
S: 29 T: 3 R: 2E JEFFERSON EVERETT A KAHLER	PUMP	IR	.25	06/06/1955	A 7632		K
S: 4 T: 2 R: 2E JEFFERSON H P BOYDEN	PUMP	IR	1.03	10/30/1969	A 11819		K
S: 9 T: 2 R: 2E JEFFERSON HARRY K ZWEIFEL	PUMP	IR	.25	07/25/1932	A 2277		
VERL SCHOENROCK	PUMP	IR	.29	02/07/1968	A 11333		K
EDNA M SCHOENROCK	PUMP	IR	.16	04/14/1956	A 8480		K
EDNA M SCHOENROCK	PUMP	IR	.31	01/15/1973	A 12789		K
S: 16 T: 2 R: 2E JEFFERSON H B & JOSEPHINE BOYDEN	PUMP	IR	1.86	07/10/1970	A 11996		K
<u>BLUE RIVER, LITTLE, TRIB. TO</u>							
S: 22 T: 2 R: 2E JEFFERSON WALTER D MCMULLEN	PUMP	IR	.39	06/21/1973	A 12890		
<u>BLUE RIVER, LITTLE</u>							
S: 15 T: 2 R: 2E JEFFERSON MERLE L & EMMA L BEETLEY	PUMP	IR	.14	07/10/1957	A 9528		
CITY OF FAIRBURY	FAIRBURY PLANT	CO	16.70	10/22/1927	A 1963		
S: 22 T: 2 R: 2E JEFFERSON EDNA M SCHOENROCK	PUMP	IR	.56	01/15/1973	A 12790		K
S: 23 T: 2 R: 2E JEFFERSON DARRELL L FEENEY	PUMP	IR	.97	02/04/1976	A 13988		#
DARRELL L FEENEY	PUMP	IR	.46	02/22/1985	A 16361		
S: 25 T: 2 R: 2E JEFFERSON KENNETH G DODGE	PUMP	IR	1.16	05/29/1981	A 15879		
S: 6 T: 1 R: 3E JEFFERSON BILLY D & RITA M STONE	PUMP	IR	1.19	03/06/1969	A 11662		K
<u>ROSE CREEK, TRIB. TO</u>							
S: 31 T: 1 R: 2W THAYER MARK & LAURENCE EICKMAN	PUMP	IR	.27	03/31/1971	A 12199		

WATER RIGHTS DATA
CLAIMS AND APPLICATION IN DOWNSTREAM ORDER
DIVISION NO. 1C

SOURCE LOCATION APPROPRIATOR	CARRIER	USE	GRANT IN CFS/AF	DATE OF PRIORITY	DOCKET/ APPLI. NUMBER	ANNOA. FT. NT.
<u>ROSE CREEK TRIB. TO</u> S: 33 T: 1 R: 2W THAYER MARTIN W SCHLIFE	SCHLIFE RESERVOIR	ST	19.00AF	09/17/1965	A 10691	
<u>BOWMAN CREEK</u> S: 23 T: 1 R: 2W THAYER LITTLE BLUE NRD	MILLER RESERVOIR	ST	215.00AF	07/29/1964	A 10406	
<u>BOWMAN CREEK TRIB. TO</u> S: 22 T: 1 R: 2W THAYER LITTLE BLUE NRD	LAVERENTZ RESERVOIR	ST	12.70AF	07/29/1964	A 10404	
S: 34 T: 1 R: 2W THAYER LITTLE BLUE NRD	MUMM RESERVOIR	ST	131.73AF	07/29/1964	A 10405	
<u>MUMM RESERVOIR</u> S: 34 T: 1 R: 2W THAYER LITTLE BLUE NRD	PUMP	SO		06/06/1985	A 16395	
<u>LAMB BROTHERS RESERVOIR</u> S: 29 T: 1 R: 1W THAYER KENNETH A LAMB	PUMP	SI		09/13/1962	A 10106	A-3754
<u>ROSE CREEK</u> S: 29 T: 1 R: 1W THAYER MELVIN L KOSS	PUMP	IR	.90	09/20/1974	A 13211	
<u>ROSE CREEK TRIB. TO</u> S: 19 T: 1 R: 1W THAYER LITTLE BLUE NRD	BOWMAN BRANCH RESERVOIR	ST	91.05AF	07/20/1965	A 10659	
<u>BOWMAN BRANCH RESERVOIR</u> S: 19 T: 1 R: 1W THAYER LITTLE BLUE NRD	PUMP	SO		06/04/1985	A 16394	
<u>SPRING BRANCH TRIB. TO</u> S: 2 T: 1 R: 2W THAYER LITTLE BLUE NRD	BOWMAN RESERVOIR 3-E	ST	81.60AF	03/13/1972	A 12540	
<u>BOWMAN SPRING BRANCH RESERVOIR 3-E</u> S: 2 T: 1 R: 2W THAYER LITTLE BLUE NRD	PUMP	SO		08/14/1975	A 13735	
<u>SPRING BRANCH TRIB. TO</u> S: 2 T: 1 R: 2W THAYER LITTLE BLUE NRD	BOWMAN RESERVOIR 3-D	ST	64.60AF	03/13/1972	A 12541	
S: 11 T: 1 R: 2W THAYER LITTLE BLUE NRD	BOWMAN BRANCH RESERVOIR	ST	56.70AF	07/20/1965	A 10660	
<u>SPRING BRANCH</u> S: 7 T: 1 R: 1W THAYER HILMAR & KARL KRUEGER	PUMP	IR	.21	07/03/1962	A 10086	K
S: 17 T: 1 R: 1W THAYER ERNST H & G MARIE PEITHMAN	PUMP	IR	.10	04/02/1969	A 11681	K
BEATRICE M & KEITH PATTON	PUMPS	IR	.33	10/14/1938	A 2892	
S: 16 T: 1 R: 1W THAYER BEATRICE M & KEITH PATTON	PUMP	IR	.37	06/04/1955	A 7629	K

DEPARTMENT OF WATER RESOURCES

WATER RIGHTS DATA
CLAIMS AND APPLICATION IN DOWNSTREAM ORDER
DIVISION NO. 1C

SOURCE LOCATION APPROPRIATOR	CARRIER	USE	GRANT IN CFS/AF	DATE OF PRIORITY	DOCKET/ APPLI. NUMBER	ANNOA.	FT. NT.
<u>SPRING BRANCH</u>							
S: 16 T: 1 R: 1W THAYER VERLIN L & ROBERTA J WELCH	PUMP	IR	.68	01/28/1976	A 13966		K
<u>ROSE CREEK</u>							
S: 16 T: 1 R: 1W THAYER DELMA G TEMPLIN	PUMP	IR	.60	04/15/1968	A 11397		K
NORMAN H & BARBARA J FANGMEIER	PUMP	IR	.20	03/05/1947	A 4043		
S: 9 T: 1 R: 1W THAYER NORMAN H & BARBARA J FANGMEIER	PUMP	IR	.37	01/27/1967	A 11030		
S: 10 T: 1 R: 1W THAYER FRED SAFAR	PUMP	IR	.51	08/20/1955	A 7969		
S: 11 T: 1 R: 1W THAYER LENA GLEBE	PUMP	IR	.21	03/07/1957	A 9300		K
THOMAS L WRIGHT	PUMP	IR	1.20	03/01/1966	A 10783		
<u>ROSE CREEK TRIBUTARY</u>							
S: 12 T: 1 R: 1W THAYER THOMAS L WRIGHT	THOMAS WRIGHT RES. NO. 1	ST	3.61AF	04/07/1969	A 11684		
<u>WRIGHT THOMAS RESERVOIR NO. 1</u>							
S: 12 T: 1 R: 1W THAYER THOMAS L WRIGHT	PUMP	SO		04/07/1969	A 11685		
THOMAS L WRIGHT	PUMP	SI		04/07/1969	A 11685	A-10783	
<u>BALLS BRANCH TRIBUTARY</u>							
S: 21 T: 2 R: 1W THAYER BERNHARD HELLBUSCH	HELLBUSCH RESERVOIR	ST	23.30AF	09/20/1985	A 16449		
<u>ROSE CREEK</u>							
S: 18 T: 1 R: 1E JEFFERSON ARNOLD & PATRICIA HEITMAN	PUMP	IR	.19	04/26/1956	A 8521		K
ARNOLD & PATRICIA HEITMAN	PUMP	IR	.37	10/22/1957	A 9574		K
ARNOLD & PATRICIA HEITMAN	PUMP	IR	1.59	06/11/1976	A 14267		
S: 15 T: 1 R: 1E JEFFERSON E JUNIOR CERVENY	PUMP	IR	.73	12/06/1965	A 10726		K
E JUNIOR CERVENY	PUMP	IR	.29	12/26/1956	A 9059		
<u>BUCKLEY CREEK TRIBUTARY</u>							
S: 18 T: 2 R: 1E JEFFERSON LITTLE BLUE NRD	DETENTION RESERVOIR	ST	158.19AF	02/15/1966	A 10774		
<u>BUCKLEY CREEK RESERVOIR 3-C</u>							
S: 18 T: 2 R: 1E JEFFERSON LITTLE BLUE NRD	PUMP	SO		06/25/1969	A 11738		
<u>BUCKLEY CREEK TRIBUTARY</u>							
S: 30 T: 2 R: 1E JEFFERSON LITTLE BLUE NRD	BUCKLEY CREEK RES. 3-A	ST	160.10AF	05/05/1970	A 11932		
LITTLE BLUE NRD	PUMP	SO		06/04/1985	A 16393		
S: 33 T: 2 R: 1E JEFFERSON LITTLE BLUE NRD	BUCKLEY CREEK RES. 3-D	ST	134.30AF	02/01/1979	A 15412		

WATER RIGHTS DATA
CLAIMS AND APPLICATION IN DOWNSTREAM ORDER
DIVISION NO. 1C

SOURCE LOCATION APPROPRIATOR	CARRIER	USE	GRANT IN CFS/AF	DATE OF PRIORITY	DOCKET/APPLI. NUMBER	ANNOA.	FT. NT.
<u>BUCKLEY CREEK RESERVOIR 3-D</u> S: 33 T: 2 R: 1E JEFFERSON LITTLE BLUE NRD	PUMP	SO		04/28/1977	A 14920		
<u>BUCKLEY CREEK</u> S: 4 T: 1 R: 1E JEFFERSON CARLENE SINN	PUMP	IR	.47	03/18/1968	A 11377		
<u>BUCKLEY CREEK TRIB. TO</u> S: 10 T: 1 R: 1E JEFFERSON LITTLE BLUE NRD	BUCKLEY CREEK RES. 3-F	ST	128.20AF	05/05/1970	A 11934		
S: 22 T: 2 R: 1E JEFFERSON LITTLE BLUE NRD	BUCKLEY CREEK RES. 4-A	ST	258.70AF	05/05/1970	A 11933		
S: 26 T: 2 R: 1E JEFFERSON LITTLE BLUE NRD	BUCKLEY CREEK RES. 4-B	ST	138.20AF	02/01/1979	A 15411		
<u>BUCKLEY CREEK RESERVOIR 4-B</u> S: 26 T: 2 R: 1E JEFFERSON LITTLE BLUE NRD	PUMP	SO		06/06/1985	A 16392		
<u>BUCKLEY CREEK</u> S: 12 T: 1 R: 1E JEFFERSON LLOYD GARBER	PUMP	IR	.33	09/14/1971	A 12380		K
<u>ROSE CREEK</u> S: 12 T: 1 R: 1E JEFFERSON LLOYD GARBER	PUMP	IR	.35	03/19/1985	A 16367		
<u>ROSE CREEK TRIB. TO</u> S: 13 T: 1 R: 1E JEFFERSON MARK & DENISE SCHOENROCK	HEIN RESERVOIR	ST	45.00AF	06/23/1960	A 9836		
<u>ROSE CREEK</u> S: 8 T: 1 R: 2E JEFFERSON KENNETH L WEICHEL	PUMP	IR	1.37	10/03/1978	A 15346		
S: 5 T: 1 R: 2E JEFFERSON HAROLD C JUNKER	PUMP	IR	.19	02/29/1956	A 8385		
HAROLD C JUNKER	PUMP	IR	.29	05/14/1955	A 7471		
S: 4 T: 1 R: 2E JEFFERSON SOPHIA L SIEMSEN	PUMP	IR	1.29	05/14/1976	A 14227		
SOPHIA L SIEMSEN	PUMP	IR	1.08	04/22/1955	A 7325	A-7325	D
SOPHIA L SIEMSEN	PUMP	IR	1.08	05/14/1976	A 14226		
S: 11 T: 1 R: 2E JEFFERSON LILLIAN ADAMS	PUMP	IR	1.11	03/28/1966	A 10814		
S: 12 T: 1 R: 2E JEFFERSON RICHARD DEBOER	PUMP	IR	1.49	02/13/1968	A 11334		
DONALD & JIMMY SCHOENROCK	PUMP	IR	1.17	09/13/1978	A 15342		
DONALD & JIMMY SCHOENROCK	PUMP	IR	.64	03/04/1957	A 9283		K
S: 7 T: 1 R: 3E JEFFERSON IRENE B RICE	PUMP NO. 3	IR	.69	05/10/1940	A 3152		K

DEPARTMENT OF WATER RESOURCES

WATER RIGHTS DATA
CLAIMS AND APPLICATION IN DOWNSTREAM ORDER
DIVISION NO. 1C

SOURCE LOCATION APPROPRIATOR	CARRIER	USE	GRANT IN CFS/AF	DATE OF PRIORITY	DOCKET/ APPL. NO. NUMBER	ANNOA.	FT. NT.
<u>BLUE RIVER, LITTLE</u>							
S: 4 T: 1 R: 3E JEFFERSON HERTHA L FAIRCHILD	PUMP	IR	.34	08/19/1955	A 7965		
S: 9 T: 1 R: 3E JEFFERSON WILSON E (III) HARDY	PUMP	IR	.30	03/28/1956	A 8453	A-8453	K
WILSON E (III) HARDY	PUMP	IR	.30	07/09/1964	A 10392		K
WILSON E (III) HARDY	PUMP	IR	.08	07/09/1964	A 10392		
S: 10 T: 1 R: 3E JEFFERSON ROBERT M & MARY A BELDIN	PUMP	IR	1.04	03/28/1956	A 8454		
FREDRICK & VIRGINIA SWARTZ	PUMP	IR	.47	02/26/1968	A 11344		
S: 14 T: 1 R: 3E JEFFERSON EDWARD W WIENKE ET AL	PUMP	IR	.83	04/14/1975	A 13553		K
S: 11 T: 1 R: 3E JEFFERSON RUDOLPH & ANTON KOEHLER	PUMP	IR	.91	12/11/1956	A 9031		
KATHERINE GILL	PUMP	IR	.73	04/11/1967	A 11098		
S: 14 T: 1 R: 3E JEFFERSON GEORGE MALLEAN	PUMP	IR	.87	07/15/1980	A 15682		K
S: 13 T: 1 R: 3E JEFFERSON BANAHAN BROTHERS	PUMP	IR	1.28	12/28/1964	A 10491		K
HENRY W MEYERS	PUMP	IR	.76	12/14/1972	A 12777		K
S: 24 T: 1 R: 3E JEFFERSON M GENE CASSELL	PUMP	IR	.83	06/20/1968	A 11454		K
S: 30 T: 1 R: 4E JEFFERSON ELDEAN & NORMA J BANAHAN	PUMP	IR	2.57	07/12/1968	A 11483		K
WAGNER SAND & GRAVEL COMPANY	PUMP	MF	.20	07/05/1972	A 12679		
S: 31 T: 1 R: 4E JEFFERSON LYNN BANAHAN	PUMP	IR	.43	09/28/1967	A 11256		#K
<u>STELLING POND</u>							
S: 11 T: 2 R: 4W THAYER DONNEL L STELLING	PUMP	SO		07/24/1986	A 16511		*

WATER RIGHTS DATA
CLAIMS AND APPLICATION IN DOWNSTREAM ORDER
DIVISION NO. 1D

SOURCE LOCATION APPROPRIATOR	CARRIER	USE	GRANT IN CFS/AF	DATE OF PRIORITY	DOCKET/ APPLI. NUMBER	ANNOA.	FT. NT.
<u>BLUE RIVER, BIG</u>							
S: 2 T: 11 R: 7W HAMILTON							
ELTON ELGE	PUMP	IR	1.03	01/17/1972	A 12481		
S: 1 T: 11 R: 7W HAMILTON							
DWIGHT PASCHKE	PUMP	IR	.50	02/24/1970	A 11875		
S: 31 T: 12 R: 6W HAMILTON							
O DONALD HARNEY	PUMP	IR	1.34	12/27/1966	A 11004		
S: 24 T: 12 R: 6W HAMILTON							
J LEROY & BETTE I LUFF	PUMP	IR	1.58	02/04/1976	A 13991		
<u>BLUE RIVER, BIG, TRIB. TO</u>							
S: 14 T: 12 R: 6W HAMILTON							
UPPER BIG BLUE NRD	LARSON RESERVOIR	ST	50.33AF	10/19/1976	A 14513		
<u>BLUE RIVER, BIG</u>							
S: 18 T: 12 R: 5W HAMILTON							
ROGER PETERSON	PUMP	IR	.79	01/30/1985	A 16350		
S: 7 T: 12 R: 4W YORK							
DONALD BANKSON	PUMP	IR	.39	01/02/1975	A 13341		
<u>BLUE RIVER, BIG, TRIB. TO</u>							
S: 3 T: 12 R: 3W YORK							
WERNER ROEHRS	PUMP	IR	1.00	01/09/1973	A 12785		
<u>PRAIRIE CREEK, TRIB. TO</u>							
S: 2 T: 13 R: 4W POLK							
LLOYD E WIDGA	PUMP	IR	1.11	10/26/1970	A 12102		
<u>PRAIRIE CREEK</u>							
S: 12 T: 13 R: 3W POLK							
RAYMOND P NYFFELER	PUMP	IR	1.29	03/04/1980	A 15629		
<u>BLUE RIVER, BIG, TRIB. TO</u>							
S: 18 T: 13 R: 2W POLK							
KENNETH M OLSON	OLSON RESERVOIR	ST	75.60AF	06/21/1974	A 13050		
S: 10 T: 13 R: 2W POLK							
UPPER BIG BLUE NRD	MENTINK RESERVOIR	ST	30.46AF	09/13/1976	A 14458		
S: 6 T: 13 R: 2W POLK							
JAMES A ROSENQUIST	ROSENQUIST RESERVOIR	ST	48.50AF	08/01/1973	A 12913		
<u>BLUE RIVER, BIG</u>							
S: 3 T: 13 R: 2W POLK							
BRUCE L ANDERSON	PUMP	IR	.99	04/18/1938	A 2862		
S: 34 T: 14 R: 2W POLK							
BRUCE L ANDERSON	ANDERSON RESERVOIR	ST	13.00AF	01/09/1941	A 3365	A-3365	A
BRUCE L ANDERSON	ANDERSON RESERVOIR	SS	44.40AF	01/18/1946	A 3866		
<u>ANDERSON RESERVOIR</u>							
S: 34 T: 14 R: 2W POLK							
BRUCE L ANDERSON	ANDERSON CANAL	SI		01/18/1946	A 3867	A-2862	
<u>BLUE RIVER, BIG, TRIB. TO</u>							
S: 27 T: 14 R: 2W POLK							
UPPER BIG BLUE NRD	MERVIN RANSOM RESERVOIR	ST	29.50AF	02/15/1979	A 15416		

See use definitions on page 60 and footnotes on page 61.

WATER RIGHTS DATA
CLAIMS AND APPLICATION IN DOWNSTREAM ORDER
DIVISION NO. 1D

SOURCE LOCATION APPROPRIATOR	CARRIER	USE	GRANT IN CFS/AF	DATE OF PRIORITY	DOCKET/ APPLI. NUMBER	ANNOA.	FT. NT.
<u>DAVIS CREEK TRIB TO</u> S: 13 T: 14 R: 3W POLK NORMAN LEACH	LEACH RESERVOIR	ST	16.30AF	08/03/1970	A 12042		
<u>BLUE RIVER BIG</u> S: 6 T: 13 R: 1E BUTLER WILLIAM J PETERS	PUMP	IR	1.68	02/06/1970	A 11860		
S: 7 T: 13 R: 1E BUTLER WILLIAM J & MARIETTA A PETERS	PUMP	IR	.96	07/12/1976	A 14313		
S: 8 T: 13 R: 1E BUTLER UPPER BIG BLUE NRD	SURPRISE RESERVOIR	SS		12/17/1981	A 16037	A-16036	*
<u>BLUE RIVER BIG TRIB TO</u> S: 7 T: 13 R: 1W POLK TORELL BROTHERS	TORELL RESERVOIR	ST	26.10AF	05/31/1967	A 11157		
S: 21 T: 13 R: 1W POLK COUNTY OF POLK	DON ALT RESERVOIR	ST	14.50AF	11/21/1968	A 11588		
<u>BLUE RIVER BIG</u> S: 16 T: 13 R: 1E BUTLER ERNIE JR SHONKA	PUMP	IR	.86	03/02/1984	A 16277		
W L & R A GREENSLIT	PUMPS	IR	1.57	01/04/1960	A 9787		
W L & R A GREENSLIT	PUMP	IR	.91	08/29/1974	A 13180		K
S: 15 T: 13 R: 1E BUTLER VILLAGE OF SURPRISE	SURPRISE RESERVOIR	ST	21.00AF	10/13/1941	A 3519		
S: 17 T: 13 R: 2E BUTLER MORRIS T WHITE	PUMP	IR	2.23	01/10/1973	A 12786		
<u>BLUE RIVER BIG NORTH FORK TRIB TO</u> S: 27 T: 15 R: 2E BUTLER B A SAMEK	PUMP	IR	1.89	05/09/1975	A 13577		
S: 30 T: 15 R: 3E BUTLER CITY OF DAVID CITY	CITY PARK LAKE I	ST	8.00AF	07/01/1982	A 16127		
CITY OF DAVID CITY	CITY PARK LAKE I	ST	15.40AF	07/01/1982	A 16126		
S: 2 T: 14 R: 2E BUTLER UPPER BIG BLUE NRD	STRUEBING RESERVOIR	ST	279.00AF	05/18/1982	A 16106		
<u>STRUEBING RESERVOIR</u> S: 2 T: 14 R: 2E BUTLER UPPER BIG BLUE NRD	PUMP	SO		05/02/1983	A 16194		
<u>BLUE RIVER BIG NORTH FORK</u> S: 26 T: 14 R: 2E BUTLER LOWELL GLOCK	PUMP	IR	3.43	04/02/1976	A 14144		
S: 35 T: 14 R: 2E BUTLER HAROLD HEINS & SONS	PUMP	IR	.24	05/24/1977	A 14956		
<u>KEZAN CREEK TRIB TO</u> S: 24 T: 14 R: 3E BUTLER UPPER BIG BLUE NRD	DENNIS VRBKA RESERVOIR	ST	11.60AF	04/28/1980	A 15642		

WATER RIGHTS DATA
CLAIMS AND APPLICATION IN DOWNSTREAM ORDER
DIVISION NO. 10

SOURCE LOCATION APPROPRIATOR	CARRIER	USE	GRANT IN CFS/AF	DATE OF PRIORITY	DOCKET/ APPLI. NUMBER	ANNOA.	FT. NT.
<u>BLUE RIVER, BIG, NORTH FORK</u> S: 2 T: 13 R: 2E BUTLER DONALD L MORAVEC	PUMP	IR	.89	08/01/1983	A 16220		
<u>BLUE RIVER, BIG</u> S: 34 T: 13 R: 2E BUTLER PALMER JOHNSON FARMS	PUMP	IR	2.43	08/04/1983	A 16223		
ROBERT E & MARILYN R SCHMITT	PUMPS	IR	.29	02/26/1951	A 4809		
ROBERT E & MARILYN R SCHMITT	PUMP	IR	2.00	01/29/1975	A 13374		
RICHARD & DONALD URBANOVSKY	PUMP	IR	.39	03/19/1975	A 13483		
S: 33 T: 13 R: 2E BUTLER RICHARD & DONALD URBANOVSKY	PUMP	IR	.79	03/31/1976	A 14129		
<u>BLUE RIVER, BIG, TRIB. TO</u> S: 4 T: 12 R: 2E SEWARD EUGENE J KRATOCHVIL	PUMP	IR	.91	07/28/1971	A 12338		
<u>BLUE RIVER, BIG</u> S: 3 T: 12 R: 2E SEWARD NICK KRATOCHVIL	PUMP	IR	1.39	08/03/1966	A 10915		K
<u>BLUE RIVER, BIG, TRIB. TO</u> S: 10 T: 12 R: 2E SEWARD NICK KRATOCHVIL	KRATOCHVIL RESERVOIR	ST	20.05AF	01/16/1967	A 11015		
<u>KRATOCHVIL RESERVOIR</u> S: 10 T: 12 R: 2E SEWARD NICK KRATOCHVIL	PUMP	SI		01/16/1967	A 11016	A-10915	
NICK KRATOCHVIL	PUMP	SO		01/16/1967	A 11016		
<u>BLUE RIVER, BIG</u> S: 10 T: 12 R: 2E SEWARD RAYMOND J PEKAREK	PUMP	IR	2.16	02/14/1972	A 12505		
RAYMOND J PEKAREK	PEKAREK RESERVOIR	ST	8.42AF	02/14/1972	A 12506		
<u>PEKAREK RESERVOIR</u> S: 10 T: 12 R: 2E SEWARD RAYMOND J PEKAREK	PUMP	SI		10/15/1974	A 13232	A-12505	
<u>BLUE RIVER, BIG</u> S: 15 T: 12 R: 2E SEWARD DAVID & SELMA THONEN	PUMP	IR	1.74	12/08/1967	A 11284		
S: 23 T: 12 R: 2E SEWARD WALTER HERPOLSHEIMER	PUMP	IR	.58	03/27/1953	A 5222		K
WALTER HERPOLSHEIMER	PUMP	IR	1.17	01/29/1951	A 4793		
WALTER HERPOLSHEIMER	PUMP	IR	.72	01/22/1964	A 10284		K
WALTER HERPOLSHEIMER	HERPOLSHEIMER RES. NO. 2	ST	9.58AF	01/22/1964	A 10285		
<u>HERPOLSHEIMER RESERVOIR NO. 2</u> S: 23 T: 12 R: 2E SEWARD WALTER HERPOLSHEIMER	PUMP	SI		01/22/1964	A 10286	A-10284	
WALTER HERPOLSHEIMER	PUMP	SO		01/22/1964	A 10286		

DEPARTMENT OF WATER RESOURCES

173

WATER RIGHTS DATA
CLAIMS AND APPLICATION IN DOWNSTREAM ORDER
DIVISION NO. 1D

SOURCE LOCATION APPROPRIATOR	CARRIER	USE	GRANT IN CFS/AF	DATE OF PRIORITY	DOCKET/ APPLI. NUMBER	ANNOA.	FT. NT.
<u>BLUE RIVER BIG</u>							
S: 23 T: 12 R: 2E SEWARD WALTER HERPOLSHEIMER HERPOLSHEIMER RESERVOIR	HERPOLSHEIMER RESERVOIR	ST	130.00AF	09/06/1955	A 8060		
<u>HERPOLSHEIMER RESERVOIR</u>							
S: 23 T: 12 R: 2E SEWARD WALTER HERPOLSHEIMER	HERPOLSHEIMER CANAL	SO		09/06/1955	A 8684		
WALTER HERPOLSHEIMER	HERPOLSHEIMER CANAL	SI		09/06/1955	A 8684	A-4793	
WALTER HERPOLSHEIMER	HERPOLSHEIMER CANAL	SI		09/06/1955	A 8684	A-5222	
<u>BLUE RIVER BIG</u>							
S: 26 T: 12 R: 2E SEWARD CHARLES H MAYLAND	PUMP	IR	.94	07/16/1975	A 13653		
S: 35 T: 12 R: 2E SEWARD GERALD H HEGEHOLZ	PUMP	IR	1.13	03/28/1966	A 10813		
ADOLPH W LUEBBE	PUMP	IR	1.20	02/19/1957	A 9227		
S: 36 T: 12 R: 2E SEWARD EUGENE, R SCOTT & JOHN J SLOUP	PUMPS	IR	1.99	08/29/1975	A 13780		
HAROLD A ROHREN	PUMP	IR	1.51	12/08/1967	A 11283		
HAROLD A ROHREN	ROHREN RESERVOIR	ST	30.00AF	11/12/1974	A 13265		
<u>ROHREN RESERVOIR</u>							
S: 36 T: 12 R: 2E SEWARD HAROLD A ROHREN	PUMP	SI		11/12/1974	A 13266	A-11283	
<u>BLUE RIVER BIG</u>							
S: 36 T: 12 R: 2E SEWARD EUGENE SLOUP	SLOUP RESERVOIR	ST	5.17AF	10/07/1975	A 13827		
<u>SLOUP RESERVOIR</u>							
S: 36 T: 12 R: 2E SEWARD EUGENE & R SCOTT SLOUP	PUMP	SI		03/15/1976	A 14097	A-13780	
<u>BLUE RIVER BIG</u>							
S: 36 T: 12 R: 2E SEWARD KEITH & JUDY BROSE	PUMP	IR	1.40	01/02/1976	A 13925		
S: 6 T: 11 R: 3E SEWARD DWANE L NIEMANN	PUMP	IR	.63	01/14/1974	A 12969		
S: 7 T: 11 R: 3E SEWARD TIM MEINBERG	PUMP	IR	.24	03/30/1950	A 4630		
NEAL SELL	PUMPS	IR	.53	05/25/1965	A 10636		
NEAL SELL	PUMP	IR	1.20	07/29/1976	A 14360		
NEAL SELL	PUMP	IR	1.20	01/04/1961	A 9876		K
NEAL SELL	PUMP	IR	.86	07/22/1970	A 12020		
MARTIN H F LUEBBE	PUMP	IR	.21	06/22/1966	A 10874		K
S: 8 T: 11 R: 3E SEWARD MERVIN F AEGERTER	PUMP	IR	.51	07/16/1974	A 13081		
MERVIN F AEGERTER	PUMP	IR	.41	07/30/1948	A 4316		K
MERVIN F AEGERTER	PUMP	IR	.41	07/02/1971	A 12315	A-4316	DK
S: 17 T: 11 R: 3E SEWARD MERVIN F AEGERTER	PUMP	IR	.72	05/16/1950	A 4678		

WATER RIGHTS DATA
CLAIMS AND APPLICATION IN DOWNSTREAM ORDER
DIVISION NO. 1D

SOURCE LOCATION APPROPRIATOR	CARRIER	USE	GRANT IN CFS/AF	DATE OF PRIORITY	DOCKET/ APPLI. NUMBER	ANNOA.	FT. NT.
<u>BLUE RIVER BIG</u>							
S: 17 T: 11 R: 3E SEWARD	PUMP	IR	.72	07/02/1971	A 12316	A-4678	D
MERVIN F AEGERTER	PUMP	IR	.60	07/02/1971	A 12314		
S: 18 T: 11 R: 3E SEWARD	PUMP	IR	.93	07/12/1966	A 10883		
ELDON L GRUNTORAD							
<u>GRUNTORAD RESERVOIR</u>							
S: 18 T: 11 R: 3E SEWARD	PUMPS	SI		07/12/1966	A 10884	A-10883	
ELDON L GRUNTORAD							
<u>BLUE RIVER BIG</u>							
S: 18 T: 11 R: 3E SEWARD	PUMP	IR	.83	12/20/1937	A 2816		K
LOUIS E GRUNTORAD							
<u>GRUNTORAD RESERVOIR</u>							
S: 18 T: 11 R: 3E SEWARD	PUMPS	SI		02/05/1957	A 9635	A-2816	
LOUIS E GRUNTORAD							
<u>BLUE RIVER BIG</u>							
S: 18 T: 11 R: 3E SEWARD	PUMP	IR	.83	02/20/1975	A 13429	A-2816	D
LOUIS E GRUNTORAD	PUMP	IR	.18	02/20/1975	A 13429		
<u>GRUNTORAD RESERVOIR</u>							
S: 18 T: 11 R: 3E SEWARD	PUMP	SI		02/15/1957	A 9635	A-13429	
LOUIS E GRUNTORAD							
<u>BLUE RIVER BIG</u>							
S: 18 T: 11 R: 3E SEWARD	PUMP	IR	.99	09/04/1956	A 8794		
ROGER H & MARIE A EHLERS	PUMP	IR	.21	01/06/1972	A 12475		
LOUIS E GRUNTORAD							
<u>GRUNTORAD RESERVOIR</u>							
S: 18 T: 11 R: 3E SEWARD	PUMP	SI		02/15/1957	A 9635		
LOUIS E GRUNTORAD							
<u>BLUE RIVER BIG</u>							
S: 18 T: 11 R: 3E SEWARD	GRUNTORAD RESERVOIR	ST	65.00AF	02/05/1957	A 9169		
LOUIS E GRUNTORAD							
<u>GRUNTORAD RESERVOIR</u>							
S: 18 T: 11 R: 3E SEWARD	PUMP	SO		02/15/1957	A 9635		
LOUIS E GRUNTORAD							
<u>BLUE RIVER BIG</u>							
S: 19 T: 11 R: 3E SEWARD	PUMP	IR	.06	04/21/1954	A 6236		
WILLIAM C & BERDINE M KRUSE	PUMP	IR	.06	03/15/1972	A 12550	A-6236	D
WILLIAM C & BERDINE M KRUSE							
S: 20 T: 11 R: 3E SEWARD	PUMP	IR	.65	08/24/1937	A 2776		
WILLIAM C & BERDINE M KRUSE	PUMP	IR	.65	03/15/1972	A 12547	A-2776	D
WILLIAM C & BERDINE M KRUSE	PUMP	IR	.36	07/24/1934	A 2440		K
LOUIS E GRUNTORAD							

DEPARTMENT OF WATER RESOURCES

WATER RIGHTS DATA
CLAIMS AND APPLICATION IN DOWNSTREAM ORDER
DIVISION NO. 10

SOURCE LOCATION APPROPRIATOR	CARRIER	USE	GRANT IN CFS/AF	DATE OF PRIORITY	DOCKET/ APPLI. NUMBER	ANNOA.	FT. NT.
<u>GRUNTORAD RESERVOIR</u>							
S: 20 T: 11 R: 3E SEWARD LOUIS E GRUNTORAD	PUMP	SI		02/15/1957	A 9635	A-2440	
<u>BLUE RIVER, BIG</u>							
S: 20 T: 11 R: 3E SEWARD CITY OF SEWARD	MOFFITT RESERVOIR	ST	11.00AF	08/26/1970	A 12066		
MILTON H & WILLIAM C KRUSE	PUMP NO. 2	IR	.53	07/27/1937	A 2766		
MILTON H & WILLIAM C KRUSE	PUMP	IR	.53	03/29/1977	A 14863	A-2766	D
CITY OF SEWARD	CITY PARK POND	ST	7.00AF	08/03/1981	A 15954		
<u>LINCOLN CREEK</u>							
S: 25 T: 11 R: 8W HAMILTON DARRELL PURDY	PUMP	IR	1.42	08/25/1972	A 12731		
S: 29 T: 11 R: 7W HAMILTON ORVILLE J BJORKMAN	PUMP	IR	.86	03/18/1970	A 11891		
ORVILLE J BJORKMAN	PUMP	IR	.51	01/26/1971	A 12146		
S: 30 T: 11 R: 6W HAMILTON JENSEN FARMS, INC.	PUMP	IR	.29	08/17/1983	A 16228		
S: 32 T: 11 R: 6W HAMILTON MANKIN FARMS, INC	PUMP	IR	.34	01/01/1977	A 14637		
<u>LINCOLN CREEK, TRIB TO</u>							
S: 31 T: 11 R: 6W HAMILTON ARTHUR L & EDITH L SCOTT	PUMP	IR	2.14	11/12/1976	A 14550		
S: 32 T: 11 R: 6W HAMILTON RON BEINS	PUMP	IR	1.97	01/05/1971	A 12135		
<u>LINCOLN CREEK</u>							
S: 2 T: 10 R: 6W HAMILTON ROLLING MEADOWS, INC	PUMPS	IR	.21	09/27/1940	A 3276		K
W GENE GEORGE	PUMP	IR	.40	03/02/1967	A 11054		
<u>LINCOLN CREEK, TRIB TO</u>							
S: 35 T: 11 R: 6W HAMILTON UPPER BIG BLUE NRD	RESERVOIR 35-11-6W	ST	277.30AF	05/23/1984	A 16384		
<u>LINCOLN CREEK</u>							
S: 36 T: 11 R: 6W HAMILTON LAWRENCE (MRS) KELLER	PUMP	IR	.07	08/25/1956	A 8779		
S: 29 T: 11 R: 5W HAMILTON WILBUR NUNNENKAMP	PUMP	IR	.59	06/27/1977	A 14994		
S: 21 T: 11 R: 5W HAMILTON JOHN WALL	PUMP	IR	.44	03/16/1964	A 10325		
S: 22 T: 11 R: 5W HAMILTON EMIL HEINS	PUMP	IR	.36	04/27/1972	A 12617		
MILVERN H & BETTY A NOFFKE	PUMP	IR	.43	02/20/1975	A 13427		
<u>LINCOLN CREEK, TRIB TO</u>							
S: 18 T: 11 R: 4W YORK DWAINE DRIEWER	DRIEWER RESERVOIR	ST	53.20AF	05/19/1969	A 11704		

WATER RIGHTS DATA
CLAIMS AND APPLICATION IN DOWNSTREAM ORDER
DIVISION NO. 1D

SOURCE LOCATION APPROPRIATOR	CARRIER	USE	GRANT IN CFS/AF	DATE OF PRIORITY	DOCKET/ APPLI. NUMBER	ANNOA.	FT. NT.
<u>LINCOLN CREEK, TRIB. TO</u> S: 18 T: 11 R: 4W YORK CHARLES & DORIS RICE	PUMP	IR	.55	03/01/1976	A 14067		
<u>LINCOLN CREEK</u> S: 20 T: 11 R: 4W YORK JAMES P MONNIER	PUMP	IR	.18	07/18/1975	A 13659		
<u>LINCOLN CREEK, TRIB. TO</u> S: 5 T: 11 R: 4W YORK BOYD E & ESTELLA STUHR	STUHR RESERVOIR	ST	65.50AF	03/27/1972	A 12562		
S: 16 T: 11 R: 4W YORK RECH-SMITH ET AL	RECH-SMITH RESERVOIR	ST	53.80AF	12/01/1966	A 10987		
<u>LINCOLN CREEK</u> S: 15 T: 11 R: 4W YORK UPPER BIG BLUE NRD	BRADSHAW RESERVOIR	SS		12/17/1981	A 16030	A-16029	*
S: 13 T: 11 R: 4W YORK JAMES P MONNIER	PUMP	IR	.62	07/18/1975	A 13658		
S: 14 T: 11 R: 3W YORK AUGUSTUS M BROWN	PUMP	IR	.68	04/07/1966	A 10825		
ALICE WINKELMANN	PUMP	IR	.28	10/21/1940	A 3303		
ALICE WINKELMANN	PUMP	IR	.14	04/08/1954	A 6168		K
S: 13 T: 11 R: 3W YORK JAMES M CHENAULT	PUMP	IR	1.57	09/19/1969	A 11801		
JOHN E BURNS	PUMP	IR	.43	07/15/1974	A 13075		
S: 19 T: 11 R: 2W YORK WILHELMINA KEEFE	PUMP	IR	.29	04/14/1975	A 13550		
S: 18 T: 11 R: 2W YORK TRIPLE E & L INC	PUMP	IR	.06	12/18/1947	A 4159		K
<u>COON BRANCH</u> S: 25 T: 12 R: 4W YORK HARRINGTON FARM CO	PUMP	IR	2.29	12/17/1974	A 13319		
S: 30 T: 12 R: 3W YORK HAROLD BLUM	PUMP	IR	2.14	02/18/1976	A 14035		
S: 8 T: 11 R: 2W YORK ROBERT F BRAHMSTEADT	PUMP	IR	.74	02/23/1973	A 12814		K
<u>LINCOLN CREEK</u> S: 3 T: 11 R: 2W YORK LYLE E & MARY A MCCARTNEY	PUMP	IR	.38	10/23/1947	A 4134		K
<u>LINCOLN CREEK, TRIB. TO</u> S: 9 T: 12 R: 2W YORK YORK LAND COMPANY	PUMP	IR	1.11	10/22/1973	A 12955		
<u>LINCOLN CREEK</u> S: 34 T: 12 R: 2W YORK MARTIN SACKSCHEWSKY	PUMP	IR	.34	03/09/1959	A 9701		K
S: 25 T: 12 R: 2W YORK AGNES BEDIENT	PUMP	IR	.21	01/26/1951	A 4792		K

DEPARTMENT OF WATER RESOURCES

177

WATER RIGHTS DATA
CLAIMS AND APPLICATION IN DOWNSTREAM ORDER
DIVISION NO. 1D

SOURCE LOCATION APPROPRIATOR	CARRIER	USE	GRANT IN CFS/AF	DATE OF PRIORITY	DOCKET/ OF APPL. NUMBER	ANNOT.	F.T. NT.
<u>LINCOLN CREEK</u> S: 29 T: 12 R: 1W YORK CLARA BRANZ	PUMP	IR	.90	02/05/1964	A 10299		
S: 20 T: 12 R: 1W YORK LOWELL L LINDSTROM ESTATE	PUMP	IR	.76	08/05/1955	A 7870		
S: 21 T: 12 R: 1W YORK LOWELL L LINDSTROM ESTATE	PUMP	IR	.36	11/08/1939	A 3013		
<u>LINCOLN CREEK TRIB. TO</u> S: 25 T: 13 R: 2W POLK RICHARD TEEGERSTROM	RICHARD TEEGERSTROM RES.	ST	18.30AF	09/10/1980	A 15717		
S: 30 T: 13 R: 1W POLK MAYNARD MILLER	MILLER RESERVOIR	ST	14.30AF	03/31/1977	A 14873		
<u>MILLER RESERVOIR</u> S: 30 T: 13 R: 1W POLK MAYNARD MILLER	PUMP	SO		03/31/1977	A 14874		
<u>LINCOLN CREEK</u> S: 22 T: 12 R: 1W YORK CYRIL L RHODES	PUMP	IR	.86	02/13/1976	A 14019		
<u>LINCOLN CREEK TRIB. TO</u> S: 8 T: 11 R: 1W YORK JOYCE HANKEL	PUMP	IR	1.14	09/16/1971	A 12383		
S: 27 T: 12 R: 1W YORK DEY & HODGES	PUMP	IR	.68	11/02/1966	A 10975		
<u>LINCOLN CREEK</u> S: 27 T: 12 R: 1W YORK BAY (MRS) DOAN	PUMP	IR	.24	02/03/1966	A 10764		
S: 26 T: 12 R: 1W YORK MELTON GRUBER	PUMP	IR	.41	07/25/1980	A 15690		
S: 25 T: 12 R: 1W YORK SCHMIEDING, INC	PUMP	IR	.88	02/05/1965	A 10527		
S: 31 T: 12 R: 1E SEWARD WILLIAM ZIEME ESTATE	PUMPS	IR	.64	09/04/1964	A 10436		K
S: 32 T: 12 R: 1E SEWARD ROBERT (MRS) CAMPBELL	PUMP	IR	.38	02/10/1970	A 11862		
CLAUDINE RICHTERS	PUMP	IR	.33	02/25/1972	A 12518		
CLAUDINE RICHTERS	PUMP	IR	.18	07/29/1954	A 6509		K
<u>WILD CAT CREEK TRIB. TO</u> S: 8 T: 12 R: 1E SEWARD WALTER A RICHERT	RICHERT RESERVOIR	ST	56.48AF	07/18/1962	A 10088		
<u>RICHERT RESERVOIR</u> S: 8 T: 12 R: 1E SEWARD WALTER A RICHERT	PUMP	SO		02/21/1963	A 10147		
<u>WILD CAT CREEK TRIB. TO</u> S: 17 T: 12 R: 1E SEWARD WALTER A RICHERT	RICHERT RESERVOIR NO. 2	ST	18.77AF	02/21/1963	A 10148		

WATER RIGHTS DATA
CLAIMS AND APPLICATION IN DOWNSTREAM ORDER
DIVISION NO. 1D

SOURCE LOCATION APPROPRIATOR	CARRIER	USE	GRANT IN CFS/AF	DATE OF PRIORITY	DOCKET/ APPLI. NUMBER	ANNOT.	FT. NT.
<u>RICHERT RESERVOIR NO. 2</u>							
S: 17 T: 12 R: 1E SEWARD WALTER A RICHERT	PUMP	SO		02/21/1963	A 10149		
<u>LINCOLN CREEK</u>							
S: 28 T: 12 R: 1E SEWARD WILMER WIEMAN	PUMP	IR	.70	03/31/1975	A 13513		
S: 27 T: 12 R: 1E SEWARD CLEON L MAGEL	PUMP	IR	.40	02/07/1957	A 9173		K
<u>LINCOLN CREEK TRIB. TO</u>							
S: 3 T: 11 R: 1E SEWARD ESTHER L LANGENHEIM	LANGENHEIM-BRACKHAM RES.	ST	29.40AF	08/30/1972	A 12732		
<u>LANGENHEIM-BRACKHAM RESERVOIR</u>							
S: 3 T: 11 R: 1E SEWARD ROGER A LANGENHEIM	PUMP	SO		05/12/1976	A 14220		
<u>LINCOLN CREEK</u>							
S: 27 T: 12 R: 1E SEWARD JIM L & LINDA S SPAHR	PUMP	IR	1.60	04/29/1975	A 13569		
S: 26 T: 12 R: 1E SEWARD WILBERT H SCHMIEDING	PUMP	IR	.89	07/27/1966	A 10906		K
S: 35 T: 12 R: 1E SEWARD ERICH (MRS) RINGLER	PUMP	IR	.64	01/20/1954	A 5883		
S: 36 T: 12 R: 1E SEWARD LORAIN K BORGSMANN	PUMP	IR	.97	07/22/1974	A 13093		
LOREN & EDWARD NIEMANN	PUMP	IR	.97	05/12/1966	A 10847		K
S: 31 T: 12 R: 2E SEWARD RAYMOND M PAVEL	PUMP	IR	.66	03/30/1965	A 10594		
FEHLHAFFER BROTHERS	PUMPS	IR	.43	08/11/1955	A 7898		K
RAYMOND M PAVEL	PUMP	IR	1.03	07/28/1964	A 10403		
S: 32 T: 12 R: 2E SEWARD ERNEST J FRITZ	PUMP	IR	1.47	03/03/1964	A 10318		
S: 33 T: 12 R: 2E SEWARD MEROLD TONNIGES	PUMP	IR	.49	03/09/1954	A 6043		
MILTON & ELAINE M BEK	PUMP	IR	.67	11/22/1934	A 2496		
FRED DAHLING	PUMP	IR	.21	07/22/1937	A 2764		K
LOUISE TONNIGES	PUMP	IR	.40	12/11/1956	A 9029		
MARIA KLINTWORTH	PUMP	IR	.62	08/04/1955	A 7865		K
<u>BRUSH CREEK TRIB. TO</u>							
S: 19 T: 11 R: 2E SEWARD JESSIE T LANGWORTHY ESTATE	LANGWORTHY ROAD RESERVOIR	ST	2.80AF	08/05/1975	A 13710		
<u>LINCOLN CREEK</u>							
S: 3 T: 11 R: 2E SEWARD ALFRED H & EUNICE SUHR	PUMP	IR	.25	03/01/1954	A 6010		K
STANLEY ROEBKE	PUMP	IR	.90	03/28/1975	A 13510		
STANLEY ROEBKE	PUMP	IR	.61	12/04/1975	A 13893		

DEPARTMENT OF WATER RESOURCES

WATER RIGHTS DATA
CLAIMS AND APPLICATION IN DOWNSTREAM ORDER
DIVISION NO. 1D

SOURCE LOCATION APPROPRIATOR	CARRIER	USE	GRANT IN CFS/AF	DATE OF PRIORITY	DOCKET/ APPLI. NUMBER	ANNOA.	FT. NT.
<u>LINCOLN CREEK</u>							
S: 3 T: 11 R: 2E SEWARD LINCOLN P C A	PUMP	IR	1.65	02/10/1976	A 14009		
S: 10 T: 11 R: 2E SEWARD ELLA ROEBKE	PUMP	IR	.73	11/03/1953	A 5701		
ELLA ROEBKE	PUMP	IR	.73	02/28/1979	A 15424	A-5701	D
S: 11 T: 11 R: 2E SEWARD CHARLES H MAYLAND	PUMP	IR	.72	07/16/1975	A 13654		
ROBERT L & FRANCES K BRAUER	PUMP	IR	1.11	05/23/1974	A 13035		
ARNOLD BOLDT	PUMP	IR	2.11	08/02/1974	A 13124		
S: 14 T: 11 R: 2E SEWARD ALICE E REDMON	PUMP	IR	.21	03/15/1954	A 6064		
S: 13 T: 11 R: 2E SEWARD ARLIN R GEHLE	PUMP	IR	.54	07/29/1953	A 5427		
LEE NELSON TRUST	PUMP	IR	.99	07/20/1979	A 15528		#
S: 24 T: 11 R: 2E SEWARD SANDRA S PARSONS	PUMP	IR	.17	12/18/1939	A 3056		K
SANDRA S PARSONS	PUMP	IR	.10	10/21/1940	A 3304		K
LEE NELSON TRUST	PUMP	IR	1.23	06/08/1979	A 15886		
S: 19 T: 11 R: 3E SEWARD KRUSE BROTHERS	PUMP	IR	.81	09/12/1938	A 2883		
KRUSE BROTHERS	PUMP	IR	.81	03/15/1972	A 12548	A-2883	D
KRUSE BROTHERS	PUMP	IR	.78	04/19/1954	A 6233		K
KRUSE BROTHERS	PUMP	IR	.78	03/15/1972	A 12549	A-6233	D
MILTON H & WILLIAM C KRUSE	PUMP	IR	.29	06/04/1976	A 14255		
DALE & SANDRA ROCKER	PUMP	IR	2.37	01/06/1976	A 13927		
S: 20 T: 11 R: 3E SEWARD MILTON H & WILLIAM C KRUSE	PUMP	IR	.20	07/27/1937	A 2765		K
MILTON H & WILLIAM C KRUSE	PUMP	IR	.20	06/04/1976	A 14254	A-2765	DN
<u>PLUM CREEK</u>							
S: 12 T: 13 R: 3E BUTLER MARVIN & DWAYNE JAKUB	PUMP	IR	2.07	03/11/1985	A 16363		
<u>PLUM CREEK TRIB TO</u>							
S: 11 T: 13 R: 3E BUTLER CHARLES M LAVICKY	LAVICKY RESERVOIR	ST	14.70AF	03/01/1978	A 15192		
<u>LAVICKY RESERVOIR</u>							
S: 11 T: 13 R: 3E BUTLER CHARLES M LAVICKY	PUMP	SO		03/27/1978	A 15217		
<u>PLUM CREEK TRIB TO</u>							
S: 22 T: 13 R: 3E BUTLER RICHARD G & ROSE M HOTTOVY	PUMP	IR	3.29	11/03/1975	A 13848		
<u>PLUM CREEK</u>							
S: 21 T: 12 R: 3E SEWARD JERRY HAIN	PUMP	IR	.64	08/09/1957	A 9546		

WATER RIGHTS DATA
CLAIMS AND APPLICATION IN DOWNSTREAM ORDER
DIVISION NO. 1D

SOURCE LOCATION APPROPRIATOR	CARRIER	USE	GRANT IN CFS/AF	DATE OF PRIORITY	DOCKET/ APPLI. NUMBER	ANNOA.	FT. NT.
<u>PLUM CREEK</u> S: 34 T: 12 R: 3E SEWARD CLETUS BENDER	PUMP	IR	.24	05/04/1967	A 11126		
S: 3 T: 11 R: 3E SEWARD JAMES T AEGERTER	PUMP	IR	.26	03/30/1965	A 10593		K
<u>WEEDY CREEK, BIG, TRIB. TO</u> S: 31 T: 13 R: 3E BUTLER UPPER BIG BLUE NRD	MORAVEC RESERVOIR	ST	14.60AF	05/16/1977	A 14946		
S: 17 T: 12 R: 3E SEWARD SKOLNIK BROTHERS	SKOLNIK RESERVOIR	ST	37.82AF	11/27/1964	A 10473		
<u>SKOLNIK RESERVOIR</u> S: 17 T: 12 R: 3E SEWARD SKOLNIK BROTHERS	PUMP	SO		11/27/1964	A 10474		
<u>WEEDY CREEK, BIG</u> S: 29 T: 12 R: 3E SEWARD LORENZ W OCKEN	OCKEN RESERVOIR	ST	10.15AF	01/12/1971	A 12138		
<u>PLUM CREEK, TRIB. TO</u> S: 31 T: 12 R: 4E SEWARD ROLFSMEIER FARMS, INC	ROLFSMEIER RES. NO. 1	ST	113.82AF	06/07/1967	A 11162		
<u>ROLFSMEIER RESERVOIR NO. 1</u> S: 31 T: 12 R: 4E SEWARD ROLFSMEIER FARMS, INC	PUMP	SO		06/07/1967	A 11163		
<u>PLUM CREEK</u> S: 10 T: 11 R: 3E SEWARD TED R HUGHES	PUMP	IR	1.89	03/14/1967	A 11072		
S: 15 T: 11 R: 3E SEWARD LEONARD E SCHLUETER	PUMP	IR	1.58	06/10/1968	A 11444		
<u>BLUE RIVER, BIG</u> S: 28 T: 11 R: 3E SEWARD SCHLUCKEBIER & SOUKUP	PUMP	IR	.58	09/05/1934	A 2470		
PAUL L BECK	PUMP	IR	.07	07/17/1973	A 12904		
PAUL L & PHYLLIS BECK	BECK RESERVOIR	ST	2.00AF	08/19/1976	A 14405		
<u>BECK RESERVOIR</u> S: 28 T: 11 R: 3E SEWARD PAUL L & PHYLLIS BECK	PUMP	SO		08/19/1976	A 14406		
PAUL L & PHYLLIS BECK	PUMP	S1		08/19/1976	A 14406		A-12904
<u>BLUE RIVER, BIG</u> S: 28 T: 11 R: 3E SEWARD JESSIE T LANGWORTHY ESTATE	LANGWORTHY RESERVOIR	ST	64.00AF	08/12/1976	A 14386		
<u>LANGWORTHY RESERVOIR</u> S: 28 T: 11 R: 3E SEWARD JESSIE T LANGWORTHY ESTATE	PUMP	SO		08/12/1976	A 14387		
JESSIE T LANGWORTHY ESTATE	PUMP	S1		08/12/1976	A 14387		A-13557

See use definitions on page 60 and footnotes on page 61.

WATER RIGHTS DATA
CLAIMS AND APPLICATION IN DOWNSTREAM ORDER
DIVISION NO. 10

SOURCE LOCATION APPROPRIATOR	CARRIER	USE	GRANT IN CFS/AF	DATE OF PRIORITY	DOCKET/ APPL. I. NUMBER	ANNOA.	FT. NT.
<u>BLUE RIVER, BIG TRIB. TO</u>							
S: 26 T: 11 R: 2E SEWARD REX BRIGGS	PUMP	IR	1.13	06/02/1971	A 12287		
S: 29 T: 11 R: 3E SEWARD TED L AEGERTER	PUMP	IR	.26	07/06/1961	A 9949		
<u>BLUE RIVER, BIG</u>							
S: 28 T: 11 R: 3E SEWARD JESSIE T LANGWORTHY ESTATE	PUMP	IR	2.59	04/15/1975	A 13557		
S: 33 T: 11 R: 3E SEWARD ARTHUR HANSELING	PUMP	IR	2.11	10/15/1975	A 13831		
<u>CLARK CREEK</u>							
S: 23 T: 11 R: 3E SEWARD PAUL ROLFSMEIER	PUMP	IR	1.70	12/17/1971	A 12465		
PAUL ROLFSMEIER	ST		45.00AF	08/23/1980	A 15711		
<u>ROLFSMEIER, PAUL, RESERVOIR</u>							
S: 23 T: 11 R: 3E SEWARD PAUL ROLFSMEIER	PUMP	SI		04/06/1981	A 15827	A-12465	
<u>BLUE RIVER, BIG</u>							
S: 34 T: 11 R: 3E SEWARD DAVID W & EILEEN S OATES	PUMP	IR	.09	06/09/1939	A 2928		K
DEAN ROLFSMEIER	PUMP	IR	.02	03/04/1954	A 6032		
S: 3 T: 10 R: 3E SEWARD BERNARD KREMER	PUMP	IR	.94	01/14/1955	A 6995	A-6995	D
BERNARD KREMER	PUMP	IR	.94	02/01/1977	A 14676		
LES & CAROL SCHULZ	PUMP	IR	.99	11/20/1973	A 12961		
MARLIN & CHARLOTTE WOEBBECKE	PUMP	IR	1.09	07/29/1963	A 10225		
<u>BLUE RIVER, BIG TRIB. TO</u>							
S: 2 T: 10 R: 3E SEWARD ARNOLD E LUEBBE	PUMP	IR	.31	06/13/1966	A 10866		K
S: 3 T: 10 R: 3E SEWARD MARLIN & CHARLOTTE WOEBBECKE	WOEBBECKE RESERVOIR	ST	10.00AF	11/01/1976	A 14534		
<u>WOEBBECKE RESERVOIR</u>							
S: 3 T: 10 R: 3E SEWARD MARLIN & CHARLOTTE WOEBBECKE	PUMP	SI		11/01/1976	A 14535		
MARLIN & CHARLOTTE WOEBBECKE	PUMP	SI		11/01/1976	A 14535	A-12006	
<u>BLUE RIVER, BIG</u>							
S: 3 T: 10 R: 3E SEWARD MARLIN & CHARLOTTE WOEBBECKE	WOEBBECKE RES. NO. 1	ST	14.00AF	07/14/1970	A 12004		
<u>WOEBBECKE RESERVOIR NO. 1</u>							
S: 3 T: 10 R: 3E SEWARD MARLIN & CHARLOTTE WOEBBECKE	PUMP	SO		07/14/1970	A 12006		
MARLIN & CHARLOTTE WOEBBECKE	PUMP	SI		07/14/1970	A 12006	A-10225	
<u>BLUE RIVER, BIG</u>							
S: 3 T: 10 R: 3E SEWARD VERNON D CURTIS	PUMP	IR	.32	03/10/1954	A 6051		K

WATER RIGHTS DATA
CLAIMS AND APPLICATION IN DOWNSTREAM ORDER
DIVISION NO. 1D

SOURCE LOCATION APPROPRIATOR	CARRIER	USE	GRANT IN CFS/AF	DATE OF PRIORITY	DOCKET/ APPL. NUMBER	ANNOA. NT.	FT. NT.
BLUE RIVER, BIG							
S: 3 T: 10 R: 3E SEWARD							
VERNON D CURTIS	PUMP	IR	.23	08/04/1970	A 12051		
VERNON D CURTIS	PUMP	IR	.77	02/03/1977	A 14682		
VERNON D CURTIS	PUMP	IR	.27	02/03/1977	A 14682	A-6051	D
S: 10 T: 10 R: 3E SEWARD							
VERNON D CURTIS	PUMP	IR	1.97	07/14/1970	A 12002		
VERNON D CURTIS	PUMP	IR	1.07	10/18/1939	A 2992		K
VERNON D CURTIS	PUMP	IR	1.07	04/08/1971	A 12215	A-2992	D
VERNON D CURTIS	PUMP	IR	1.78	04/08/1971	A 12216		
CROOKED CREEK, TRIB. TO							
S: 35 T: 10 R: 2E SEWARD							
META E EBERS	CENTERFIELD RESERVOIR	ST	22.19AF	07/20/1970	A 12009		
CENTERFIELD RESERVOIR							
S: 35 T: 10 R: 2E SEWARD							
META E EBERS	PUMP	SO		07/20/1970	A 12010		
CROOKED CREEK, TRIB. TO							
S: 36 T: 10 R: 2E SEWARD							
MERLE W EBERS	PUMP	IR	1.14	07/20/1970	A 12011		
S: 19 T: 10 R: 3E SEWARD							
DWAYNE E KELLER	PUMP	IR	1.51	12/15/1975	A 13907		
CROOKED CREEK							
S: 17 T: 10 R: 3E SEWARD							
WILBUR W PFLUGHAUPT	PUMP	IR	1.00	07/20/1970	A 12016		
HAROLD HACKBART	PUMP	IR	.49	05/09/1955	A 7456		K
S: 16 T: 10 R: 3E SEWARD							
IRMA S BRINKMEYER	PUMP	IR	.38	02/15/1954	A 5962		K
S: 9 T: 10 R: 3E SEWARD							
RUDOLPH NUTTLEMAN	PUMPS	IR	.79	02/26/1954	A 6001		
RUDOLPH NUTTLEMAN	NUTTLEMAN RES. NO. 1	ST	10.00AF	04/20/1971	A 12231		
NUTTLEMAN RESERVOIR NO. 1							
S: 9 T: 10 R: 3E SEWARD							
RUDOLPH NUTTLEMAN	PUMP	SI		04/20/1971	A 12232	A-6001	
CROOKED CREEK							
S: 16 T: 10 R: 3E SEWARD							
IRMA S BRINKMEYER	BRINKMEYER RESERVOIR	ST	8.00AF	11/16/1956	A 8978		
BRINKMEYER RESERVOIR							
S: 16 T: 10 R: 3E SEWARD							
IRMA S BRINKMEYER	PUMP	SI		11/16/1956	A 9627		
CROOKED CREEK							
S: 16 T: 10 R: 3E SEWARD							
IRMA S BRINKMEYER	BRINKMEYER RES. NO. 2	ST	12.74AF	06/24/1971	A 12302		
BLUE RIVER, BIG							
S: 15 T: 10 R: 3E SEWARD							
EDWARD P TENOP IR	PUMP	IR	.34	07/07/1937	A 2759		

WATER RIGHTS DATA
CLAIMS AND APPLICATION IN DOWNSTREAM ORDER
DIVISION NO. 10

SOURCE LOCATION APPROPRIATOR	CARRIER	USE	GRANT IN CFS/AF	DATE OF PRIORITY	DOCKET/ APPLI. NUMBER	ANNOA.	FT. NT.
<u>BLUE RIVER, BIG</u>							
S: 15 T: 10 R: 3E SEWARD EDWARD P TENOPIR	PUMP	IR	.38	04/07/1971	A 12214		
S: 22 T: 10 R: 3E SEWARD HAROLD HACKBART	PUMPS	IR	.93	05/09/1955	A 7455	R P-378A	K
HAROLD HACKBART	PUMPS	IR	.93	07/27/1971	A 12335	A-7455R	D
DON E OLSON	PUMP	IR	.64	04/27/1954	A 6246		K
DON E OLSON	PUMP	IR	.64	08/01/1934	A 2453		
DON E OLSON	PUMP	IR	.18	11/19/1947	A 4152		
S: 23 T: 10 R: 3E SEWARD DEPARTMENT OF ROADS	BLUE RIVER REST AREA RES.	ST	6.40AF	08/24/1979	A 15586		
S: 26 T: 10 R: 3E SEWARD MUNDHENKE & GRIFFITHS	PUMP	IR	.51	09/15/1955	A 8128		K
GROSSERODE CATTLE COMPANY	PUMP	IR	1.29	10/07/1947	A 4121		
GROSSERODE CATTLE COMPANY	PUMP	IR	1.25	02/12/1971	A 12161	A-4121	D
GROSSERODE CATTLE COMPANY	PUMP	IR	-.26	04/28/1950	A 4657		K
GROSSERODE CATTLE COMPANY	PUMP	IR	-.26	02/12/1971	A 12162	A-4657	D
EDWARD WEHRS	PUMP	IR	.32	06/08/1948	A 4283		
S: 35 T: 10 R: 3E SEWARD DELMER D ROTH	PUMP	IR	1.63	03/10/1959	A 9703		
RICHARD HAUDER	PUMP	IR	1.79	10/15/1956	A 8904		
GROSSERODE CATTLE COMPANY	PUMP	IR	1.44	07/27/1956	A 8695		
GROSSERODE CATTLE COMPANY	HORSESHOE RESERVOIR	ST	115.00AF	01/29/1976	A 13973		
<u>HORSESHOE RESERVOIR</u>							
S: 35 T: 10 R: 3E SEWARD GROSSERODE CATTLE COMPANY	PUMP	SI		07/08/1976	A 14309	A-4121	
GROSSERODE CATTLE COMPANY	PUMP	SI		07/08/1976	A 14309	A-4657	
GROSSERODE CATTLE COMPANY	PUMP	SI		07/08/1976	A 14309	A-8695	
GROSSERODE CATTLE COMPANY	PUMP	SI		07/08/1976	A 14309	A-12161	
GROSSERODE CATTLE COMPANY	PUMP	SI		07/08/1976	A 14309	A-12162	
<u>BLUE RIVER, BIG, TRIB TO</u>							
S: 35 T: 10 R: 3E SEWARD RICHARD & VIRGINIA HAUDER	HAUDER RESERVOIR	ST	12.30AF	03/10/1977	A 14782		
<u>HAUDER RESERVOIR</u>							
S: 35 T: 10 R: 3E SEWARD RICHARD HAUDER	PUMP	SI		08/05/1977	A 15069	A-8904	
<u>BLUE RIVER, BIG</u>							
S: 1 T: 9 R: 3E SEWARD DENNIS ROTH	PUMP	IR	.83	02/26/1976	A 14061		
<u>COON CREEK</u>							
S: 8 T: 9 R: 3E SEWARD HARVEY W RILEY	PUMP	IR	1.84	05/10/1971	A 12252		
S: 16 T: 9 R: 3E SEWARD WILLIAM J STAUFFER JR	PUMP	IR	.56	10/27/1971	A 12410		

WATER RIGHTS DATA
CLAIMS AND APPLICATION IN DOWNSTREAM ORDER
DIVISION NO. 1D

SOURCE LOCATION APPROPRIATOR	CARRIER	USE	GRANT IN CFS/AF	DATE OF PRIORITY	DOCKET/ APPL. # NUMBER	ANNOA.	FT. NT.
<u>COON CREEK</u>							
S: 15 T: 9 R: 3E SEWARD DALE MAUDER	PUMP	IR	.91	07/17/1974	A 13082		
S: 11 T: 9 R: 3E SEWARD DON L WILLIAMS	PUMP	IR	1.14	06/03/1974	A 13041		
<u>BLUE RIVER BIG</u>							
S: 12 T: 9 R: 3E SEWARD LEONARD TROYER	PUMP	IR	.77	04/05/1967	A 11093		
<u>BLUE BLUFFS RESERVOIR</u>							
S: 12 T: 9 R: 3E SEWARD GAME & PARKS COMMISSION	PUMPS	SI		02/25/1972	A 12521	A-11093	
<u>BLUE RIVER BIG</u>							
S: 13 T: 9 R: 3E SEWARD LEONARD TROYER	PUMP	IR	.97	06/30/1969	A 11742		
<u>BLUE BLUFFS RESERVOIR</u>							
S: 13 T: 9 R: 3E SEWARD GAME & PARKS COMMISSION	PUMPS	SI		02/25/1972	A 12521	A-11742	
<u>BLUE RIVER BIG TRIP TO</u>							
S: 13 T: 9 R: 3E SEWARD JOHN R & COLEEN J VOSTA	ANDELT RESERVOIR	ST	14.00AF	05/13/1971	A 12260		
<u>BLUE RIVER BIG</u>							
S: 13 T: 9 R: 3E SEWARD JOHN R & COLEEN J VOSTA	ANDELT RESERVOIR	ST	14.00AF	12/17/1971	A 12463		C
<u>ANDELT RESERVOIR</u>							
S: 13 T: 9 R: 3E SEWARD JOHN R & COLEEN J VOSTA	PUMP	SI		12/17/1971	A 12464	A-10273	
<u>BLUE RIVER BIG</u>							
S: 13 T: 9 R: 3E SEWARD JOHN R & COLEEN J VOSTA	PUMP	IR	1.24	01/06/1964	A 10273		
<u>BLUE BLUFFS RESERVOIR</u>							
S: 13 T: 9 R: 3E SEWARD GAME & PARKS COMMISSION	PUMPS	SI		02/25/1972	A 12521	A-10273	
<u>BLUE RIVER BIG</u>							
S: 13 T: 9 R: 3E SEWARD EDGAR J LUEBBE	PUMP	IR	1.46	03/04/1957	A 9286		
S: 24 T: 9 R: 3E SEWARD FRANKLIN J & RUBY J STRUWE	PUMP	IR	.01	04/02/1956	A 8458		K
S: 19 T: 9 R: 4E SEWARD GAME & PARKS COMMISSION	BLUE BLUFFS RESERVOIR	ST	209.00AF	02/25/1972	A 12520		
LARUE FARMS, INC	PUMP	IR	1.56	12/22/1956	A 9052		
LARUE FARMS, INC	LA RUE FARMS RESERVOIR	ST	15.00AF	06/16/1978	A 15276		
<u>LA RUE RESERVOIR</u>							
S: 19 T: 9 R: 4E SEWARD LARUE FARMS, INC	PUMP	SO		06/16/1978	A 15277		

WATER RIGHTS DATA
CLAIMS AND APPLICATION IN DOWNSTREAM ORDER
DIVISION NO. 1D

SOURCE LOCATION APPROPRIATOR	CARRIER	USE	GRANT IN CFS/AF	DATE OF PRIORITY	DOCKET/ APPLI. NUMBER	ANNOA.	FT. NT.
<u>LA RUE RESERVOIR</u>							
S: 19 T: 9 R: 4E SEWARD LARUE FARMS, INC	PUMP	SI		06/16/1978	A 15277	A-9052	
<u>BLUE RIVER, BIG</u>							
S: 19 T: 9 R: 4E SEWARD ROBERT FORST	PUMP	IR	1.80	03/02/1967	A 11053		
M J FORST	PUMP	IR	1.56	02/18/1957	A 9222		
S: 20 T: 9 R: 4E SEWARD DARYL D & CAROL A BURNS	PUMP	IR	.49	02/15/1954	A 5961	A-5961	D
ROLLAND DUDLEY ET AL	PUMP	IR	.53	08/05/1983	A 16226		
ROLLAND DUDLEY ET AL	PUMP	IR	1.06	08/05/1983	A 16226		
EDWARD H & EBBA C DUDLEY	PUMP	IR	.46	03/08/1968	A 11369		
S: 29 T: 9 R: 4E SEWARD CHAS MACH JR	PUMP	IR	.83	08/06/1974	A 13136		
S: 30 T: 9 R: 4E SEWARD THOMAS HAVLAT JR	PUMP	IR	1.30	12/07/1965	A 10728		
S: 29 T: 9 R: 4E SEWARD VERNON & KORLEEN BRANDT	PUMP	IR	.86	01/05/1965	A 10496		
S: 32 T: 9 R: 4E SEWARD CLEMENS A & SHIRLEY SIEDHOFF	PUMP	IR	1.24	11/26/1956	A 9002		K
VERNON BRANDT	PUMP	IR	.70	02/16/1955	A 7102		
OTIS F JIRSA ESTATE	PUMP	IR	1.13	09/18/1956	A 8839		K
DONALD L & PATRICIA J JIRSA	PUMP	IR	1.73	10/19/1971	A 12404		
<u>BLUE RIVER, BIG, WEST FORK</u>							
S: 22 T: 8 R: 10W ADAMS RICHARD BLOCK	PUMP	IR	.69	08/03/1970	A 12045		K
S: 27 T: 8 R: 10W ADAMS GLENN BERG	PUMP	IR	2.11	05/22/1969	A 11707		
<u>BLUE RIVER, BIG, WEST FORK, TRIB. TO</u>							
S: 34 T: 8 R: 10W ADAMS MARIE GROTHEN	PUMP	IR	1.76	06/16/1971	A 12296		
UPPER BIG BLUE NRD	HASTINGS RESERVOIR	ST	145.30AF	05/15/1978	A 15256		
<u>HASTINGS NORTHWEST RESERVOIR</u>							
S: 34 T: 8 R: 10W ADAMS UPPER BIG BLUE NRD	PUMP	SO		08/10/1982	A 16137		
<u>BLUE RIVER, BIG, WEST FORK, TRIB. TO</u>							
S: 1 T: 7 R: 10W ADAMS HOWARD H & IDA B HOLLON	PUMP	IR	.01	01/16/1975	A 13358		
ROBERT C & NANCY E BUCKLEY	PUMP	IR	.02	08/17/1959	A 9750		K
S: 36 T: 8 R: 10W ADAMS CITY OF HASTINGS	LAKE HASTINGS	ST	276.00AF	09/14/1957	A 9563		
MIDWEST REALTY, INC	PUMP	IR	.34	02/16/1956	A 8361		K
S: 31 T: 8 R: 9W ADAMS WAYNE LAUX	PUMP	IR	.46	04/26/1957	A 9468		K

WATER RIGHTS DATA
CLAIMS AND APPLICATION IN DOWNSTREAM ORDER
DIVISION NO. 1D

SOURCE LOCATION APPROPRIATOR	CARRIER	USE	GRANT IN CFS/AF	DATE OF PRIORITY	DOCKET/ APPLI. NUMBER	ANNOA.	F.T. NT.
<u>BLUE RIVER, BIG WEST FORK</u> S: 5 T: 7 R: 9W ADAMS DELORES A WATLEY	PUMP	IR	.18	03/10/1956	A 8406		K
<u>BLUE RIVER, BIG WEST FORK, HASTINGS BRANCH</u> S: 8 T: 7 R: 9W ADAMS HASTINGS COLLEGE	PUMP	IR	.46	09/02/1953	A 5532		
<u>BLUE RIVER, BIG WEST FORK</u> S: 4 T: 7 R: 9W ADAMS CLIFFORD G RIDER	PUMP	IR	.91	03/27/1975	A 13502		
S: 35 T: 8 R: 9W ADAMS BOSLE FARMS, INC.	PUMP	IR	.71	11/09/1956	A 8964		K
BOSLE FARMS, INC.	PUMP	IR	.36	03/14/1985	A 16365		
<u>BLUE RIVER, BIG WEST FORK, TRIB. TO</u> S: 32 T: 9 R: 10W HALL GREGG FARMS, INC	PUMP	IR	5.17	03/04/1971	A 12177		
REINERS, REINERS & ZENTZ	PUMP	IR	3.29	04/02/1975	A 13521		
S: 28 T: 9 R: 10W HALL ORVILLE B SHAFER	PUMP	IR	1.14	11/02/1972	A 12759		
S: 9 T: 8 R: 9W ADAMS LEON STULKEN	PUMP	IR	2.30	11/13/1974	A 13273		
S: 27 T: 8 R: 9W ADAMS STARK & KLEIER	PUMP	IR	1.14	02/17/1972	A 12510		
S: 35 T: 8 R: 9W ADAMS STARK & KLEIER	PUMP	IR	1.10	02/17/1970	A 11870		
<u>BLUE RIVER, BIG WEST FORK</u> S: 26 T: 8 R: 9W ADAMS LELAND L SAATHOFF	PUMP	IR	.84	10/29/1970	A 12104		K
S: 25 T: 8 R: 9W ADAMS JAMES A MOHLMAN	PUMP	IR	.56	08/09/1934	A 2458		
JAMES A MOHLMAN	PUMP	IR	.43	11/27/1972	A 12769		
S: 24 T: 8 R: 9W ADAMS JOEL R & ROTH A KEUTEN	PUMP	IR	.43	05/03/1967	A 11123		K
<u>BLUE RIVER, BIG WEST FORK, TRIB. TO</u> S: 12 T: 8 R: 9W ADAMS ALFRED KLEIER	PUMP	IR	1.13	11/15/1972	A 12765		
<u>BLUE RIVER, BIG WEST FORK</u> S: 24 T: 8 R: 9W ADAMS RONALD L & NORMA J KING	PUMP	IR	.64	07/03/1967	A 11190		K
RONALD L & NORMA J KING	PUMP	IR	.63	05/15/1985	A 16380		
S: 13 T: 8 R: 9W ADAMS HOWARD W & CAROL J HOHLEN	PUMP	IR	.16	11/26/1927	A 1971		
HOWARD W & CAROL J HOHLEN	PUMP	IR	.10	08/23/1955	A 7976		
S: 18 T: 8 R: 8W CLAY RALPH BARNETT	PUMP	IR	.81	04/05/1950	A 4633		K

See use definitions on page 60 and footnotes on page 61.

WATER RIGHTS DATA
CLAIMS AND APPLICATION IN DOWNSTREAM ORDER
DIVISION NO. 1D

SOURCE LOCATION APPROPRIATOR	CARRIER	USE	GRANT IN CFS/AF	DATE OF PRIORITY	DOCKET/ APPL I NUMBER	ANNOA. NT.	FT. NT.
<u>BLUE RIVER, BIG WEST FORK</u> S: 18 T: 8 R: 8W CLAY RALPH BARNETT ARNOLD BROTHERS	PUMP PUMP	IR IR	.81 .36	04/09/1957 04/20/1954	A 9438 A 6235	A-4633	DK K
<u>BLUE RIVER, BIG WEST FORK, TRIB. TO</u> S: 18 T: 8 R: 8W CLAY ARNOLD BROTHERS	ARNOLD RESERVOIR NO. 1	ST	13.89AF	10/18/1968	A 11575		
<u>ARNOLD RESERVOIR NO. 1</u> S: 18 T: 8 R: 8W CLAY ARNOLD BROTHERS ARNOLD BROTHERS	PUMP PUMP	SI SO		10/18/1968 10/18/1968	A 11576 A 11576	A-6235	
<u>BLUE RIVER, BIG WEST FORK, TRIB. TO</u> S: 20 T: 8 R: 8W CLAY GRUMMERT & WILSON	GRUMMERT-WILSON RES.	ST	14.30AF	09/24/1970	A 12088		
<u>GRUMMERT-WILSON RESERVOIR</u> S: 20 T: 8 R: 8W CLAY GRUMMERT & WILSON	PUMP	SO		06/07/1971	A 12292		
<u>BLUE RIVER, BIG WEST FORK</u> S: 17 T: 8 R: 8W CLAY LAVERN E TEWELL	PUMP	IR	.14	03/30/1960	A 9808		K
S: 20 T: 8 R: 8W CLAY KREUTZ FARMS, INC	PUMP	IR	.77	09/21/1976	A 14473		
<u>BLUE RIVER, BIG WEST FORK, TRIB. TO</u> S: 6 T: 7 R: 8W CLAY ALAN HOAGLAND	PUMP	IR	1.97	09/08/1975	A 13798		
S: 32 T: 8 R: 8W CLAY LOUIE JANSSEN	PUMP	IR	3.24	05/05/1971	A 12248		
STANLEY A KNUDSON	PUMP	IR	2.14	08/27/1975	A 13770		
S: 22 T: 8 R: 8W CLAY SOWERS & WILSON	KORGAN RESERVOIR	ST	25.10AF	12/01/1978	A 15371		
<u>KORGAN RESERVOIR</u> S: 22 T: 8 R: 8W CLAY SOWERS & WILSON	PUMP	SO		12/01/1978	A 15372		
<u>BLUE RIVER, BIG WEST FORK</u> S: 22 T: 8 R: 8W CLAY SEVEN KNOLLS FARMS	PUMP	IR	.43	04/15/1965	A 10616		K
<u>BLUE RIVER, BIG WEST FORK, TRIB. TO</u> S: 16 T: 8 R: 8W CLAY DUDDEN BROTHERS, INC	PUMP	IR	2.07	11/17/1971	A 12429		
<u>BLUE RIVER, BIG WEST FORK</u> S: 24 T: 8 R: 8W CLAY JOHN & BONNA SCHROPP	PUMP	IR	.24	07/26/1954	A 6496		K
KEVIN & DOUGLAS KRUEGER	PUMP	IR	1.14	02/04/1976	A 13992		
S: 13 T: 8 R: 8W CLAY DOROTHY HANSEN	PUMP	IR	.19	08/26/1953	A 5501		K

WATER RIGHTS DATA
CLAIMS AND APPLICATION IN DOWNSTREAM ORDER
DIVISION NO. 10

SOURCE LOCATION APPROPRIATOR	CARRIER	USE	GRANT IN CFS/AF	DATE OF PRIORITY	DOCKET/ APPLI. NUMBER	ANNOTA.	FT. NT.
<u>BLUE RIVER, BIG, WEST FORK</u> S: 4 T: 8 R: 7W CLAY FIVE-D CORPORATION	PUMP	IR	.78	09/04/1975	A 13791		K
S: 2 T: 8 R: 7W CLAY CLIFFORD W KELLER	PUMP	IR	1.62	05/13/1977	A 14944		K
<u>BLUE RIVER, BIG, WEST FORK, TRIB. TO</u> S: 2 T: 8 R: 7W CLAY CLIFFORD W KELLER	KELLER RESERVOIR	ST	17.80AF	08/23/1982	A 16143		
<u>BLUE RIVER, BIG, WEST FORK</u> S: 2 T: 8 R: 7W CLAY JOHN V KELLER	PUMP	IR	.07	02/02/1977	A 14681		K
S: 33 T: 9 R: 6W HAMILTON NATHAN NUSS	PUMP	IR	.71	12/14/1976	A 14594		K
DARLENE CUSHING	PUMP	IR	.80	04/12/1967	A 11101		K
UPPER BIG BLUE NRD	STOCKHAM RESERVOIR	SS		12/17/1981	A 16032	A-16031	*
<u>BLUE RIVER, BIG, WEST FORK, NORTH BRANCH</u> S: 23 T: 9 R: 9W HALL CARL R VARAH	PUMP	IR	1.48	04/23/1968	A 11404		
<u>BLUE RIVER, BIG, WEST FORK, NORTH BRANCH, TRIB. TO</u> S: 27 T: 9 R: 9W HALL HARDIN & VARAH	PUMP	IR	.98	04/23/1968	A 11405		
<u>BLUE RIVER, BIG, WEST FORK, NORTH BRANCH</u> S: 25 T: 9 R: 9W HALL JOHN HOLMES	PUMP	IR	2.06	11/27/1970	A 12121		
<u>BLUE RIVER, BIG, WEST FORK, NORTH BRANCH, TRIB. TO</u> S: 36 T: 9 R: 9W HALL ARTHUR MCDOWELL	PUMP	IR	2.13	03/17/1971	A 12187		
S: 35 T: 9 R: 9W HALL FLOYD HARRELL	PUMP	IR	1.01	06/16/1971	A 12295		
<u>BLUE RIVER, BIG, WEST FORK, NORTH BRANCH</u> S: 32 T: 9 R: 8W HALL BREINER & WARD	PUMP	IR	.93	09/09/1985	A 16443		
<u>BLUE RIVER, BIG, WEST FORK, NORTH BRANCH, TRIB. TO</u> S: 12 T: 9 R: 9W HALL EDWARD STULKEN	EDDIE STULKEN RESERVOIR	ST	14.20AF	07/22/1977	A 15040		
<u>STULKEN, EDDIE, RESERVOIR</u> S: 12 T: 9 R: 9W HALL EDWARD STULKEN	PUMP	SO		10/04/1977	A 15120		
<u>BLUE RIVER, BIG, WEST FORK, NORTH BRANCH, TRIB. TO</u> S: 21 T: 9 R: 8W HAMILTON HARVEY E BISH	BISH RESERVOIR	ST	49.40AF	09/16/1970	A 12075		
<u>BLUE RIVER, BIG, WEST FORK, NORTH BRANCH</u> S: 2 T: 9 R: 8W HAMILTON ALICE L OBERMEIER	OBERMEIER POND	ST	26.40AF	08/26/1981	A 15970		

See use definitions on page 60 and footnotes on page 61.

WATER RIGHTS DATA
CLAIMS AND APPLICATION IN DOWNSTREAM ORDER
DIVISION NO. 10

SOURCE LOCATION APPROPRIATOR	CARRIER	USE	GRANT IN CFS/AF	DATE OF PRIORITY	DOCKET/ APPLI. NUMBER	ANNOA.	FT. NT.
<u>BLUE RIVER, BIG, WEST FORK, NORTH BRANCH</u>							
S: 32 T: 10 R: 8W HAMILTON							
WILLIAM L SULLIVAN	PUMP	IR	3.24	09/08/1966	A 10948		
S: 16 T: 9 R: 7W HAMILTON							
PHILLIP D WILTFONG	PUMP	IR	1.29	07/30/1974	A 13113		
S: 15 T: 9 R: 7W HAMILTON							
WILSON FARMS, INC	PUMP	IR	.71	04/03/1975	A 13523		
<u>BLUE RIVER, BIG, WEST FORK, NORTH BRANCH, TRIB. TO</u>							
S: 4 T: 9 R: 7W HAMILTON							
WILSON FARMS, INC	PUMP	IR	.44	04/03/1975	A 13522		
CHARLES A HUENEFELD	PUMPS	IR	.54	06/21/1971	A 12301		
S: 10 T: 9 R: 7W HAMILTON							
O A KOSTAL	KOSTAL-HAWTHORNE RES.	ST	117.90AF	05/03/1972	A 12621		
<u>BLUE RIVER, BIG, WEST FORK, NORTH BRANCH</u>							
S: 15 T: 9 R: 7W HAMILTON							
WILLIAM WHISENAND ET AL	PUMP	IR	2.46	08/04/1965	A 10677		
<u>BLUE RIVER, BIG, WEST FORK, NORTH BRANCH, TRIB. TO</u>							
S: 35 T: 9 R: 7W HAMILTON							
KENNETH MIHM	MIHM RESERVOIR	ST	21.30AF	05/03/1972	A 12622		
<u>MIHM RESERVOIR</u>							
S: 35 T: 9 R: 7W HAMILTON							
KENNETH MIHM	PUMP	SO		07/27/1972	A 12700		
<u>BLUE RIVER, BIG, WEST FORK, NORTH BRANCH, TRIB. TO</u>							
S: 16 T: 9 R: 6W HAMILTON							
DONALD MILLER	MILLER RESERVOIR	ST	13.30AF	10/30/1981	A 16019		
<u>BLUE RIVER, BIG, WEST FORK, NORTH BRANCH</u>							
S: 28 T: 9 R: 6W HAMILTON							
UPPER BIG BLUE NRD	STOCKHAM RESERVOIR	SS		12/17/1981	A 16033	A-16031	*
<u>BLUE RIVER, BIG, WEST FORK</u>							
S: 35 T: 9 R: 6W HAMILTON							
BERGEN INVESTMENT COMPANY, INC	PUMP	IR	.18	07/18/1956	A 8677		K
<u>BLUE RIVER, BIG, WEST FORK, TRIB. TO</u>							
S: 27 T: 10 R: 6W HAMILTON							
GRACE M HALL	PUMP	IR	.57	11/18/1968	A 11586		
<u>BLUE RIVER, BIG, WEST FORK</u>							
S: 25 T: 9 R: 6W HAMILTON							
LAWRENCE M CRANSTON	PUMP	IR	.36	04/13/1950	A 4641		
LARRY R EVANS	PUMP	IR	.21	12/04/1942	A 3590		
HENRY A KLIEWER	PUMP	IR	.16	11/09/1972	A 12764		
HENRY E KLIEWER	PUMP	IR	.54	04/15/1957	A 9446		
S: 30 T: 9 R: 5W HAMILTON							
GLADYS M SCHLIEFERT	PUMP	IR	.09	06/10/1977	A 14975		
REID EVANS	PUMP	IR	.13	03/08/1976	A 14082		
HERBERT E ROSS	PUMP	IR	.33	04/30/1957	A 9478		K

WATER RIGHTS DATA
CLAIMS AND APPLICATION IN DOWNSTREAM ORDER
DIVISION NO. 1D

SOURCE LOCATION APPROPRIATOR	CARRIER	USE	GRANT IN CFS/AF	DATE OF PRIORITY	DOCKET/ APPLI. NUMBER	ANNOA. FT. NT.
<u>BLUE RIVER, BIG, WEST FORK, TRIB. TO</u>						
S: 18 T: 9 R: 5W HAMILTON ROBERT W & JENNIE L FRIESEN	PUMP	IR	1.83	01/16/1975	A 13359	
S: 21 T: 8 R: 6W CLAY HOWARD HAM	PUMP	IR	2.21	10/05/1970	A 12093	
S: 22 T: 8 R: 6W CLAY MARVIN, DEANNA, MICHAEL, SUSAN NELSON	PUMP	IR	2.14	06/16/1969	A 11727	
S: 23 T: 8 R: 6W CLAY GARY L OCHSNER	PUMP	IR	2.11	02/14/1977	A 14711	
S: 24 T: 8 R: 6W CLAY RAYMOND KAUK	PUMP	IR	1.23	03/11/1976	A 14087	
S: 24 T: 8 R: 6W CLAY GERALD L & MARY L OCHSNER	PUMP	IR	1.13	10/27/1971	A 12411	
S: 13 T: 8 R: 6W CLAY WAYNE W MOORE	PUMP	IR	1.09	02/07/1974	A 12979	
S: 9 T: 8 R: 6W CLAY GERALD L & GILBERT G OCHSNER	PUMP	IR	3.57	09/28/1976	A 14485	
S: 9 T: 8 R: 6W CLAY WAYNE RATH	PUMP	IR	1.09	10/31/1975	A 13845	
S: 13 T: 8 R: 6W CLAY WAYNE W MOORE	PUMP	IR	2.24	04/17/1972	A 12590	
S: 18 T: 8 R: 5W CLAY MOORE & OCHSNER	ST	43.70AF	04/17/1980	A 15641		
S: 18 T: 8 R: 5W CLAY BEN C KAUK	PUMP	IR	1.66	11/01/1976	A 14537	
S: 7 T: 8 R: 5W CLAY HAROLD R GRIESS	PUMP	IR	1.10	07/30/1970	A 12039	
S: 5 T: 8 R: 5W CLAY HENRIETTA M GRIESS	GRIESS RESERVOIR	ST	5.09AF	07/15/1974	A 13078	
S: 5 T: 8 R: 5W CLAY UPPER BIG BLUE NRD	NUSS RESERVOIR	ST	28.60AF	08/25/1977	A 15092	
<u>NUSS RESERVOIR</u>						
S: 5 T: 8 R: 5W CLAY THOMAS NUSS	PUMP	SO		03/31/1978	A 15219	
<u>BLUE RIVER, BIG, WEST FORK, TRIB. TO</u>						
S: 4 T: 8 R: 5W CLAY EVON C GRIESS ET AL	PUMP	IR	2.20	08/07/1972	A 12708	
<u>BLUE RIVER, BIG, WEST FORK</u>						
S: 27 T: 9 R: 5W HAMILTON OLINDA GRIESS	PUMP	IR	.07	03/15/1949	A 4451	K
<u>BLUE RIVER, BIG, WEST FORK, TRIB. TO</u>						
S: 22 T: 9 R: 5W HAMILTON ALBERT THIEZEN	THIEZEN RESERVOIR	ST	18.20AF	08/21/1968	A 11547	
<u>BLUE RIVER, BIG, WEST FORK</u>						
S: 26 T: 9 R: 5W HAMILTON GIDEON REDLER	PUMP	IR	.39	04/25/1973	A 5287	
S: 25 T: 9 R: 5W HAMILTON ROLLING MEADOWS, INC	PUMP	IR	.18	07/05/1940	A 3194	T-20
S: 25 T: 9 R: 5W HAMILTON JOHN & MARGARET BORCHERS	PUMP	IR	1.46	02/14/1973	A 12808	

WATER RIGHTS DATA
CLAIMS AND APPLICATION IN DOWNSTREAM ORDER
DIVISION NO. 1D

SOURCE LOCATION APPROPRIATOR	CARRIER	USE	GRANT IN CFS/AF	DATE OF PRIORITY	DOCKET/ APPL I. NUMBER	ANNOA.	FT. NT.
<u>BLUE RIVER, BIG, WEST FORK</u>							
S: 19 T: 9 R: 4W YORK							
STEVEN G, MARK D & BRYAN KLEWER	PUMP	IR	.29	02/08/1955	A 7098		
STEVEN G, MARK D & BRYAN KLEWER	PUMP	IR	.12	10/24/1936	A 2649		
<u>BLUE RIVER, BIG, WEST FORK, TRIB. TO</u>							
S: 3 T: 9 R: 5W HAMILTON							
UPPER BIG BLUE NRD	BERGEN RESERVOIR	ST	81.50AF	01/19/1978	A 15169		
<u>BERGEN RESERVOIR</u>							
S: 3 T: 9 R: 5W HAMILTON							
UPPER BIG BLUE NRD	PUMP	SO		12/08/1980	A 15734		
<u>BLUE RIVER, BIG, WEST FORK, TRIB. TO</u>							
S: 12 T: 9 R: 5W HAMILTON							
UPPER BIG BLUE NRD	FRIESEN RESERVOIR	ST	80.40AF	04/03/1978	A 15226		
<u>BLUE RIVER, BIG, WEST FORK</u>							
S: 20 T: 9 R: 4W YORK							
MAURICE & DORIS SALMEN	PUMP	IR	.20	11/29/1948	A 4379		K
MAURICE & DORIS SALMEN	PUMP	IR	.92	02/20/1973	A 12811		K
S: 28 T: 9 R: 4W YORK							
CARL & DINAH SIEBERT	PUMP	IR	.04	09/03/1953	A 5536		K
MILDRED LABART	PUMP	IR	.36	04/30/1948	A 4252		
LINDELL L HANTHORN	PUMP	IR	.15	11/24/1947	A 4153		K
LINDELL L HANTHORN	PUMP	IR	.21	09/26/1972	A 12747		
S: 35 T: 9 R: 4W YORK							
EDMUND W ULMER	PUMP	IR	.33	01/26/1953	A 5137		K
EDMUND W ULMER	PUMP	IR	.33	04/11/1975	A 13548	A-5137	D
LO RAYNE ULMER	PUMP	IR	1.41	04/11/1975	A 13548		
<u>BLUE RIVER, BIG, WEST FORK, TRIB. TO</u>							
S: 22 T: 9 R: 4W YORK							
UPPER BIG BLUE NRD	RESERVOIR 22-9-4	ST	43.50AF	08/30/1983	A 16231		
<u>RESERVOIR 22-0-4</u>							
S: 22 T: 9 R: 4W YORK							
UPPER BIG BLUE NRD	PUMP	SO		08/01/1984	A 16318		
<u>BLUE RIVER, BIG, WEST FORK</u>							
S: 35 T: 9 R: 4W YORK							
VALDA & HECKMAN	PUMP	IR	.07	12/07/1976	A 14581		
VALDA & HECKMAN	PUMP	IR	.12	07/30/1954	A 6525		K
<u>SCHOOL CREEK, TRIB. TO</u>							
S: 27 T: 7 R: 7W CLAY							
FIVE-D CORPORATION	PUMP	IR	2.23	02/06/1975	A 13389		
<u>SCHOOL CREEK</u>							
S: 12 T: 7 R: 7W CLAY							
STANLEY R KOEHLER	PUMP	IR	1.14	02/07/1975	A 13393		
STANLEY R KOEHLER	PUMP	IR	.57	09/01/1965	A 10684		K

WATER RIGHTS DATA
CLAIMS AND APPLICATION IN DOWNSTREAM ORDER
DIVISION NO. 10

SOURCE LOCATION APPROPRIATOR	CARRIER	USE	GRANT IN CFS/AF	DATE OF PRIORITY	DOCKET/ APPL. NUMBER	ANNO. FT. NT.
<u>SCHOOL CREEK TRIBUTORY TO</u>						
S: 3 T: 7 R: 8W CLAY JAMES DAVIDSON	PUMP	IR	2.40	11/08/1971	A 12420	
S: 12 T: 7 R: 8W CLAY RAYMOND & KENNETH ENGEL	PUMP	IR	3.23	10/19/1971	A 12403	
DAVID L & SUSAN M PASCHOLD	PUMP	IR	1.10	01/15/1971	A 12140	
S: 1 T: 7 R: 8W CLAY JAMES E ASKEY	PUMP	IR	2.79	04/07/1972	A 12582	
S: 6 T: 7 R: 7W CLAY EDNA R ERICKSON	PUMP	IR	.54	05/06/1975	A 13572	
S: 9 T: 7 R: 7W CLAY RALPH W BARNETT JR	PUMP	IR	3.24	10/03/1975	A 13824	
S: 32 T: 8 R: 7W CLAY CLARENCE YOST	PUMP	IR	2.21	03/15/1972	A 12551	
S: 33 T: 8 R: 7W CLAY S & S YOST INC	PUMP	IR	1.09	02/14/1975	A 13409	
S: 4 T: 7 R: 7W CLAY LARRY FITZKE	PUMP	IR	1.87	10/16/1972	A 12752	
S: 10 T: 7 R: 7W CLAY NEE HERRITY, INC	PUMP	IR	2.20	12/04/1974	A 13301	
S: 11 T: 7 R: 7W CLAY MARVIN LOVGREN	PUMP	IR	2.23	08/21/1974	A 13163	
<u>SCHOOL CREEK</u>						
S: 6 T: 7 R: 6W CLAY FIVE-D CORPORATION	PUMP	IR	1.04	02/06/1975	A 13388	
<u>SCHOOL CREEK TRIBUTORY TO</u>						
S: 26 T: 8 R: 7W CLAY SCHMER, INC	PUMP	IR	3.31	09/05/1969	A 11792	
S: 35 T: 8 R: 7W CLAY WILLIAM B YOST	PUMP	IR	3.13	09/25/1974	A 13213	
S: 8 T: 7 R: 6W CLAY DONALD HULTINE	PUMP	IR	1.10	11/29/1971	A 12448	
S: 16 T: 7 R: 6W CLAY RUSSELL HULTINE	HULTINE RESERVOIR	ST	27.20AF	11/15/1963	A 10258	
<u>HULTINE RESERVOIR</u>						
S: 16 T: 7 R: 6W CLAY RUSSELL HULTINE	PUMP	SO		11/15/1963	A 10259	
<u>SCHOOL CREEK</u>						
S: 11 T: 7 R: 6W CLAY HOWARD HAM	PUMP	IR	2.08	09/22/1969	A 11802	
<u>SCHOOL CREEK TRIBUTORY TO</u>						
S: 22 T: 7 R: 6W CLAY BRUCE D & CHERYL M TRAUTMAN	PUMP	IR	.34	05/20/1974	A 13032	
S: 1 T: 7 R: 6W CLAY ERNEST L SNELL	PUMP	IR	.76	11/27/1974	A 13292	

WATER RIGHTS DATA
CLAIMS AND APPLICATION IN DOWNSTREAM ORDER
DIVISION NO. 1D

SOURCE LOCATION APPROPRIATOR	CARRIER	USE	GRANT IN CFS/AF	DATE OF PRIORITY	DOCKET/ APPLI. NUMBER	ANNOA.	FT. NT.
<u>SCHOOL CREEK</u> S: 7 T: 7 R: 5W CLAY DONALD E BISHOP	PUMP	IR	2.23	10/07/1974	A 13221		
<u>SCHOOL CREEK, TRIB TO</u> S: 19 T: 7 R: 5W CLAY MILTON KLEIN	PUMP	IR	2.20	11/09/1972	A 12763		
<u>SCHOOL CREEK</u> S: 7 T: 7 R: 5W CLAY ELDEN PERCIVAL	PUMP	IR	2.16	01/02/1975	A 13340		
<u>SCHOOL CREEK, TRIB TO</u> S: 7 T: 7 R: 5W CLAY O B PERCIVAL ESTATE	PERCIVAL-ERICKSON RES.	ST	116.30AF	03/14/1974	A 12995		
<u>PERCIVAL-ERICKSON RESERVOIR</u> S: 7 T: 7 R: 5W CLAY ELDEN PERCIVAL	PUMP PUMP	SO SI		02/19/1975 02/19/1975	A 13415 A 13415	A-13340	
<u>SCHOOL CREEK, TRIB TO</u> S: 17 T: 7 R: 5W CLAY ALBERT O PERRIEN	PUMP	IR	2.30	11/19/1974	A 13278		
<u>SCHOOL CREEK</u> S: 8 T: 7 R: 5W CLAY MARTIN H E MAU	PUMP	IR	1.63	08/11/1966	A 10925		K
S: 9 T: 7 R: 5W CLAY GERALD MCLAUGHLIN	PUMP	IR	3.17	02/11/1971	A 12156		
<u>SCHOOL CREEK, TRIB TO</u> S: 21 T: 7 R: 5W CLAY UPPER BIG BLUE WRD	BENSON BROTHERS RES.	ST	10.20AF	05/14/1979	A 15477		
<u>SCHOOL CREEK</u> S: 26 T: 8 R: 5W CLAY ARTHUR HOFMANN	PUMP	IR	.06	03/29/1971	A 12196		K
<u>SCHOOL CREEK, TRIB TO</u> S: 19 T: 8 R: 5W CLAY KATHRYN BUCK	PUMP	IR	.86	02/20/1975	A 13428		
GERALD L & GILBERT G OCHSNER	PUMP	IR	2.23	03/23/1972	A 12559		
S: 30 T: 8 R: 5W CLAY RONALD A OCHSNER	PUMP	IR	2.14	11/10/1975	A 13859		
S: 22 T: 8 R: 5W CLAY KENNETH D GRIESS	PUMP	IR	2.14	08/29/1974	A 13178		
S: 27 T: 8 R: 5W CLAY ROY G REUTZEL	PUMP	IR	2.21	05/09/1972	A 12624		
S: 28 T: 8 R: 5W CLAY CLARENCE JOHNSON	PUMP	IR	2.90	06/12/1970	A 11969		
S: 20 T: 8 R: 5W CLAY MICHAEL D NUSS	PUMP	IR	.57	12/19/1974	A 13323		

WATER RIGHTS DATA
CLAIMS AND APPLICATION IN DOWNSTREAM ORDER
DIVISION NO. 1D

SOURCE LOCATION APPROPRIATOR	CARRIER	USE	GRANT IN CFS/AF	DATE OF PRIORITY	DOCKET/ APPL. NUMBER	ANNOA.	FT. NT.
<u>SCHOOL CREEK TRIBUTARY TO</u>							
S: 20 T: 8 R: 5W CLAY DOYLE G & PAULINE F LEITNER	PUMP	IR	1.10	10/16/1974	A 13236		
S: 10 T: 8 R: 5W CLAY ELMER (MRS) GRIESS	PUMP	IR	4.43	09/18/1975	A 13814		
<u>SCHOOL CREEK</u>							
S: 19 T: 8 R: 4W FILLMORE RALPH VAUCK	PUMP	IR	2.29	04/24/1972	A 12606		K
S: 20 T: 8 R: 4W FILLMORE KURT KLEINSCHMIDT	PUMP	IR	.11	10/19/1955	A 8229		K
<u>SCHOOL CREEK TRIBUTARY TO</u>							
S: 6 T: 7 R: 4W FILLMORE JOHN RAUSCHER ESTATE	PUMP	IR	1.13	02/20/1975	A 13431		
<u>SCHOOL CREEK</u>							
S: 17 T: 8 R: 4W FILLMORE RALPH VAUCK	PUMP	IR	.26	09/05/1956	A 8808		K
EDWIN TRAUTMAN	PUMP	IR	.57	03/10/1966	A 10794		K
S: 9 T: 8 R: 4W FILLMORE RASMUSSEN BROTHERS	PUMP	IR	.49	09/12/1975	A 13803		
S: 10 T: 8 R: 4W FILLMORE HAROLD TRAUTMAN ESTATE	PUMP	IR	.26	03/31/1978	A 15220		
S: 2 T: 8 R: 4W FILLMORE VERNA SCHALDECKER	PUMP	IR	.39	08/11/1953	A 5463		K
<u>SCHOOL CREEK TRIBUTARY TO</u>							
S: 7 T: 8 R: 42 FILLMORE ALBERT HOFMANN	PUMP	IR	.84	11/18/1985	A 16464		
S: 3 T: 8 R: 4W FILLMORE ADOLPHINE RATH	PUMP	IR	.96	01/19/1972	A 12489		
<u>BLUE RIVER BIG WEST FORK</u>							
S: 1 T: 8 R: 4W FILLMORE DONALD C SWARTZ	PUMP	IR	.40	01/20/1984	A 16262		
S: 7 T: 8 R: 3W FILLMORE O'C & O'C INC	PUMP	IR	.02	11/13/1953	A 5725		K
S: 6 T: 8 R: 3W FILLMORE RALPH, JEAN, PAUL & EILEEN O'CONNOR	PUMP	IR	.05	06/01/1948	A 4275		K
S: 8 T: 8 R: 3W FILLMORE O'C & O'C INC	PUMP	IR	.38	10/20/1953	A 5660		
SOFTLEY, SOFTLEY, SOFTLEY & SOFTLEY	PUMP	IR	.41	03/21/1945	A 3816		
S: 9 T: 8 R: 3W FILLMORE LAUBER SEED COMPANY	PUMP	IR	.66	04/21/1941	A 3432		
<u>BLUE RIVER BIG WEST FORK TRIBUTARY TO</u>							
S: 22 T: 8 R: 3W FILLMORE ASHBY FARMS	PUMP	IR	3.33	12/30/1965	A 10740		
S: 21 T: 8 R: 3W FILLMORE ASHBY LAND COMPANY	PUMP	IR	2.74	12/30/1965	A 10741		

WATER RIGHTS DATA
CLAIMS AND APPLICATION IN DOWNSTREAM ORDER
DIVISION NO. 1D

SOURCE LOCATION APPROPRIATOR	CARRIER	USE	GRANT IN CFS/AF	DATE OF PRIORITY	DOCKET/ APPLI. NUMBER	ANNOA.	FT. NT.
<u>BLUE RIVER, BIG, WEST FORK</u>							
S: 35 T: 9 R: 3W YORK							
THOMAS R & JEAN E WHITE	PUMP	IR	1.50	03/26/1975	A 13495		
CARL PETERSEN	PUMP	IR	.15	09/28/1940	A 3277		
DENNIS & DONALD NEVILLE	PUMP	IR	.15	03/08/1979	A 15433	A-3277	D
DENNIS & DONALD NEVILLE	PUMP	IR	.54	03/08/1979	A 15433		K
S: 36 T: 9 R: 3W YORK							
ROBERT E & CAROL K REAL	PUMP	IR	.39	02/19/1975	A 13417		
ROBERT E & CAROL K REAL	PUMP	IR	.10	09/04/1940	A 3254		K
HAROLD F & ELLEN M STEWART	PUMP	IR	.12	04/12/1940	A 3133		K
HAROLD F & ELLEN M STEWART	PUMP	IR	.06	02/13/1975	A 13401		
S: 30 T: 9 R: 2W YORK							
LETHA S SCHULTZ ET AL	PUMP	IR	.20	07/06/1949	A 4484		K
<u>BLUE RIVER, BIG, WEST FORK, TRIB. TO</u>							
S: 26 T: 9 R: 3W YORK							
UPPER BIG BLUE MRD							
S: 24 T: 9 R: 3W YORK							
ROBERT E REAL	PUMP	IR	.29	02/19/1975	A 13418		
<u>BLUE RIVER, BIG, WEST FORK</u>							
S: 19 T: 9 R: 2W YORK							
LOLLICH & TYLER	PUMP	IR	.57	03/04/1968	A 11355		
THOMAS R & JEAN E WHITE	PUMP	IR	.16	03/22/1954	A 6084		K
<u>BLUE RIVER, BIG, WEST FORK, TRIB. TO</u>							
S: 6 T: 9 R: 4W YORK							
JOHN K STEINGARD	PUMP	IR	.54	04/01/1975	A 13517		
S: 5 T: 9 R: 4W YORK							
WILLARD H FRIESEN	PUMP	IR	.16	08/01/1966	A 10910		K
S: 3 T: 9 R: 4W YORK							
EXCELL COMPANY	PUMP	IR	2.19	03/06/1973	A 12822		
S: 9 T: 9 R: 3W YORK							
ABRAHAM & ALICE J BULLER	PUMP	IR	.57	09/06/1972	A 12740		
S: 15 T: 9 R: 3W YORK							
MCGOWAN BROTHERS	PUMP	IR	.86	01/12/1973	A 12788		
S: 9 T: 9 R: 3W YORK							
ABRAHAM & ALICE J BULLER	PUMP	IR	.57	09/06/1972	A 12741		
S: 15 T: 9 R: 3W YORK							
JAMES MCGOWAN	PUMP	IR	1.14	02/08/1971	A 12153		
S: 13 T: 9 R: 3W YORK							
REX L REAL	PUMP	IR	.81	07/15/1974	A 13074		
<u>BLUE RIVER, BIG, WEST FORK</u>							
S: 18 T: 9 R: 2W YORK							
BELL & KLINZMAN	PUMP	IR	.51	09/04/1956	A 8797		
CARL DAHLGREN	PUMP	IR	.05	06/20/1956	A 8633		K
J A L S LTD	PUMP	IR	.24	03/16/1934	A 2368		K

WATER RIGHTS DATA
CLAIMS AND APPLICATION IN DOWNSTREAM ORDER
DIVISION NO. 1D

SOURCE LOCATION APPROPRIATOR	CARRIER	USE	GRANT IN CFS/AF	DATE OF PRIORITY	DOCKET/ APPLI. NUMBER	ANNOA.	FT. NT.
<u>BLUE RIVER, BIG WEST FORK, TRIB. TO</u>							
S: 26 T: 10 R: 3W YORK MARJORIE JOHNSON	PUMP	IR	.14	08/02/1978	A 15306		
S: 12 T: 9 R: 3W YORK ALVIN S CRITEL	PUMP	IR	.96	08/25/1971	A 12362		
<u>BLUE RIVER, BIG WEST FORK</u>							
S: 18 T: 9 R: 2W YORK J A L S LTD	PUMP	IR	.09	10/19/1928	A 2048		K
<u>BLUE RIVER, BIG WEST FORK, TRIB. TO</u>							
S: 18 T: 9 R: 1W YORK UPPER BIG BLUE MRD	BAILEY RESERVOIR	ST	55.30AF	08/13/1979	A 15548		
<u>BLUE RIVER, BIG WEST FORK</u>							
S: 7 T: 9 R: 1W YORK MAX E SMITH	PUMP	IR	.43	07/27/1936	A 2600		
REX E BALLER	PUMP	IR	.09	11/01/1938	A 2894		K
S: 9 T: 9 R: 1W YORK MARLEY ELLIS	NO. 3 RESERVOIR	ST	32.20AF	07/31/1981	A 15953		
F L DORENBACH	PUMP	IR	.84	07/15/1981	A 15936		
S: 10 T: 9 R: 1W YORK J C PETERSON	PUMP	IR	.29	06/16/1948	A 4289		K
S: 6 T: 9 R: 1E SEWARD ANN KUHN	PUMP	IR	.24	01/02/1973	A 12783		K
S: 31 T: 10 R: 1E SEWARD CLARENCE & ALBIE HOFFMAN	PUMP	IR	.12	03/25/1976	A 14122		K
S: 32 T: 10 R: 1E SEWARD LOUIS & CLARA TESAR	PUMPS	IR	.26	08/27/1953	A 5510		K
LOUIS & CLARA TESAR	PUMP	IR	.17	04/27/1976	A 14199		
LOUIS & CLARA TESAR	PUMP	IR	.17	03/28/1977	A 14852		
LOUIS & CLARA TESAR	PUMP	IR	.21	01/29/1980	A 15617		
RICHARD L PARISET	PUMP	IR	.24	04/27/1954	A 6245		
<u>BEAVER CREEK</u>							
S: 9 T: 9 R: 9W HALL HASKINS FARM LIMITED PARTNERSHIP	PUMP	IR	1.11	03/02/1970	A 11879		
BRUENING & L'HEUREUX TRUST	PUMP	IR	.81	08/30/1972	A 12733		K
S: 4 T: 9 R: 9W HALL DONALD SPIEHS	PUMP	IR	.40	01/19/1972	A 12487		K
S: 34 T: 10 R: 9W HALL EDISON HEITZ ESTATE	PUMP	IR	.35	11/06/1975	A 13856		K
S: 27 T: 10 R: 9W HALL MARGARET MORTON	PUMP	IR	3.36	07/27/1981	A 15950		
S: 24 T: 10 R: 9W HALL EDWIN MEIER	PUMP	IR	.47	03/17/1975	A 13477		K
SHIRLEY L MEIER	PUMP	IR	1.19	04/24/1972	A 12603		K
S: 30 T: 10 R: 8W HAMILTON MERLE E HORST	PUMP	IR	.26	07/14/1981	A 15928		

DEPARTMENT OF WATER RESOURCES

WATER RIGHTS DATA
CLAIMS AND APPLICATION IN DOWNSTREAM ORDER
DIVISION NO. 10

SOURCE LOCATION APPROPRIATOR	CARRIER	USE	GRANT IN CFS/AF	DATE OF PRIORITY	DOCKET/ APPLI. NUMBER	ANNOA.	FT. NT.
<u>BEAVER CREEK</u>							
S: 30 T: 10 R: 8W HAMILTON EDWIN MEIER	PUMP	IR	.10	01/28/1982	A 16058		
S: 29 T: 10 R: 8W HAMILTON ROBERT BRUMMOND	PUMP	IR	1.43	07/10/1981	A 15926		
WILLIAM V KUEHNER	PUMP	IR	3.73	06/26/1972	A 12672		
<u>BEAVER CREEK TRIBUTORY</u>							
S: 13 T: 10 R: 8W HAMILTON DEEPWELL FARMS, INC	DEEPWELL FARMS RESERVOIR	ST	15.30AF	09/21/1970	A 12083		
<u>DEEPWELL FARMS RESERVOIR</u>							
S: 13 T: 10 R: 8W HAMILTON DEEPWELL FARMS, INC	PUMP	SO		06/04/1971	A 12291		
<u>BEAVER CREEK</u>							
S: 28 T: 10 R: 7W HAMILTON CLARENCE M JUETT ET AL	PUMP	IR	.61	02/27/1968	A 11348		
ANNA MARIE OSWALD	PUMP	IR	.94	03/09/1966	A 10792		
ANNA MARIE OSWALD	BEAVER CREEK RESERVOIR	ST	3.00AF	11/18/1949	A 4532		
S: 22 T: 10 R: 7W HAMILTON SHARON S GIMPEL	PUMP	IR	.40	05/07/1971	A 12249		K
<u>BEAVER CREEK TRIBUTORY</u>							
S: 6 T: 10 R: 7W HAMILTON HAROLD BEINS	PUMP	IR	1.47	06/09/1969	A 11722		
<u>BEAVER CREEK</u>							
S: 29 T: 10 R: 6W HAMILTON SCHAFFERT & SONS, INC	PUMP	IR	.54	07/16/1981	A 15941		
<u>BEAVER CREEK TRIBUTORY</u>							
S: 8 T: 10 R: 6W HAMILTON LOREN HUNNICUTT	PUMP	IR	.07	06/30/1971	A 12309		K
S: 16 T: 10 R: 6W HAMILTON MAURICE A KREMER	KREMER RESERVOIR	ST	27.00AF	05/12/1983	A 16200		
<u>BEAVER CREEK</u>							
S: 10 T: 10 R: 6W HAMILTON LYNN TREDWAY	TREDWAY RESERVOIR	ST	32.20AF	07/31/1985	A 16436		
<u>TREDWAY RESERVOIR</u>							
S: 10 T: 10 R: 6W HAMILTON LYNN TREDWAY	PUMP	SO		11/04/1985	A 16461		
<u>BEAVER CREEK</u>							
S: 12 T: 10 R: 6W HAMILTON MARILYN J BLESSING	PUMP	IR	.29	07/16/1981	A 15940		K
S: 17 T: 10 R: 5W HAMILTON JOHN TROESTER	PUMP	IR	.24	04/08/1965	A 10610		K
<u>BEAVER CREEK TRIBUTORY</u>							
S: 20 T: 10 R: 5W HAMILTON WAYNE C TROESTER	PUMP	IR	.38	04/08/1965	A 10609		

WATER RIGHTS DATA
CLAIMS AND APPLICATION IN DOWNSTREAM ORDER
DIVISION NO. 1D

SOURCE LOCATION APPROPRIATOR	CARRIER	USE	GRANT IN CFS/AF	DATE OF PRIORITY	DOCKET/ APPL. NUMBER	ANNOA.	FT. NT.
BEAVER CREEK TRIBUT TO							
S: 20 T: 10 R: 5W HAMILTON							
WAYNE C TROESTER	PUMP	IR	.30	03/14/1972	A 12545		
J H REGIER	PUMP	IR	.40	03/02/1972	A 12528		
BEAVER CREEK							
S: 17 T: 10 R: 5W HAMILTON							
RICHARD D REGIER	PUMP	IR	.20	06/21/1966	A 10873		K
S: 16 T: 10 R: 5W HAMILTON							
HENRY DICK	PUMP	IR	.28	01/19/1973	A 12795		K
BEAVER CREEK TRIBUT TO							
S: 5 T: 10 R: 5W HAMILTON							
EUGENE A PEETZKE	PEETZKE RESERVOIR	ST	15.90AF	11/30/1970	A 12122		
BEAVER CREEK							
S: 10 T: 10 R: 5W HAMILTON							
ELIZABETH EDIGER	PUMP	IR	.11	07/24/1981	A 15949		
S: 11 T: 10 R: 5W HAMILTON							
BAMESBERGER, BAMESBERGER & STETTNER	PUMP	IR	.11	01/30/1954	A 5910		
JOHN R QUIRING	PUMP	IR	.50	07/17/1981	A 15943		
S: 2 T: 10 R: 5W HAMILTON							
UPPER BIG BLUE NRD	HAMPTON RESERVOIR	SS		12/17/1981	A 16035	A-16034	*
S: 8 T: 10 R: 4W YORK							
DANIEL THIESZEN	PUMP	IR	.05	02/03/1971	A 12150		K
S: 9 T: 10 R: 4W YORK							
LERROY JOST	PUMP	IR	.44	07/20/1981	A 15945		K
BARROWS & LESH	PUMP	IR	.16	02/14/1978	A 15181		
S: 10 T: 10 R: 4W YORK							
DONALD FAY	PUMP	IR	.68	08/07/1974	A 13138		
S: 12 T: 10 R: 4W YORK							
REECE G & MILDRED M BISHOP	PUMP	IR	2.53	01/13/1976	A 13933		
REECE BISHOP	BISHOP RESERVOIR	ST	11.20AF	12/09/1981	A 16024		
BISHOP RESERVOIR							
S: 12 T: 10 R: 4W YORK							
REECE BISHOP	PUMP	SI		01/12/1982	A 16047	A-13933	
BEAVER CREEK							
S: 12 T: 10 R: 4W YORK							
WILMA FOLKERTS	PUMP	IR	.56	04/05/1966	A 10823		
WILMA FOLKERTS	PUMP	IR	1.29	01/06/1972	A 12473		
S: 7 T: 10 R: 3W YORK							
WILMA FOLKERTS	PUMP	IR	.16	03/06/1956	A 8398		
BEAVER CREEK TRIBUT TO							
S: 34 T: 11 R: 3W YORK							
H C CARPENTER	CARPENTER RESERVOIR	ST	25.00AF	09/27/1954	A 6698		
BEAVER CREEK							
S: 7 T: 10 R: 2W YORK							
DAVID G WESSELS ET AL	PUMP	IR	.19	05/18/1948	A 4268		

DEPARTMENT OF WATER RESOURCES

WATER RIGHTS DATA
CLAIMS AND APPLICATION IN DOWNSTREAM ORDER
DIVISION NO. 1D

SOURCE LOCATION APPROPRIATOR	CARRIER	USE	GRANT IN CFS/AF	DATE OF PRIORITY	DOCKET/ APPL I. NUMBER	ANNOA.	FT. NT.
<u>BEAVER CREEK</u>							
S: 9 T: 10 R: 2W YORK GAYNARD BROWN	PUMP	IR	.87	05/26/1971	A 12282		K
S: 10 T: 10 R: 2W YORK JOHN RATHJE	PUMPS	IR	.40	07/30/1954	A 6515		K
JOHN RATHJE	PUMP	IR	.72	08/23/1984	A 16324		
S: 11 T: 10 R: 2W YORK SARAH KLONE	PUMP	IR	.36	07/26/1961	A 9958		K
S: 7 T: 10 R: 1W YORK EDWIN D WITTE	PUMP	IR	.22	05/22/1969	A 11708		K
S: 8 T: 10 R: 1W YORK CLARENCE SCHMIDT	PUMP	IR	1.57	02/25/1965	A 10546		
S: 16 T: 10 R: 1W YORK GERALD HEIDEN	PUMP	IR	.76	01/13/1976	A 13936		K
S: 28 T: 10 R: 1W YORK SHIRLEY J NIENHUESER	PUMP	IR	.18	04/06/1956	A 8464		K
SHIRLEY J NIENHUESER	PUMP	IR	.22	09/17/1970	A 12078		K
WILLIAM H DARGELOH	PUMP	IR	.62	07/29/1964	A 10407		K
<u>BEAVER CREEK TRIB. TO</u>							
S: 33 T: 10 R: 1W YORK UPPER BIG BLUE NRD	BULGRIN RESERVOIR	ST	22.20AF	01/19/1978	A 15170		
<u>BEAVER CREEK</u>							
S: 27 T: 10 R: 1W YORK ALFRED GOCKE	PUMP	IR	.11	07/27/1964	A 10402		K
S: 26 T: 10 R: 1W YORK ERICH E KNORR	PUMP	IR	.36	07/02/1975	A 13644		
<u>BEAVER CREEK TRIB. TO</u>							
S: 19 T: 10 R: 1E SEWARD DONALD KNORR	BRACKHAN RESERVOIR	ST	25.04AF	11/07/1967	A 11273		
<u>BRACKHAN RESERVOIR</u>							
S: 19 T: 10 R: 1E SEWARD DONALD KNORR	PUMP	SO		07/29/1983	A 16219		
<u>SLEPPY HOLLOW TRIB. TO</u>							
S: 8 T: 10 R: 1E SEWARD WEFER & SELLERS	MILLER RESERVOIR	ST	23.50AF	01/10/1949	A 4419		
<u>SMITH CREEK</u>							
S: 28 T: 10 R: 1E SEWARD UPPER BIG BLUE NRD	SMITH CREEK RESERVOIR	ST	142.30AF	08/30/1982	A 16145		
<u>BEAVER CREEK</u>							
S: 3 T: 9 R: 1E SEWARD UPPER BIG BLUE NRD	BEAVER CROSSING RESERVOIR	SS		12/17/1981	A 16040	A-16038	*
<u>BLUE RIVER BIG WEST FORK</u>							
S: 33 T: 10 R: 1E SEWARD SYLVAN L TESAR	PUMP	IR	.32	03/08/1957	A 9304		K

WATER RIGHTS DATA
CLAIMS AND APPLICATION IN DOWNSTREAM ORDER
DIVISION NO. 1D

SOURCE LOCATION APPROPRIATOR	CARRIER	USE	GRANT IN CFS/AF	DATE OF PRIORITY	DOCKET/ APPLI. NUMBER	ANNOA.	FT. NT.
<u>BLUE RIVER, BIG WEST FORK</u>							
S: 33 T: 10 R: 1E SEWARD LORRAINE J HANSEN	PUMP	IR	.90	01/12/1959	A 9680		
S: 4 T: 9 R: 1E SEWARD CATHERINE PRATT	PUMP	IR	1.16	09/05/1974	A 13193		K
S: 3 T: 9 R: 1E SEWARD ROY & NORMA CAST	PUMP	IR	.52	03/16/1949	A 4452		
ROY & NORMA CAST	PUMP	IR	.29	03/13/1972	A 12536		K
JEROME & CLARA W REHOR	PUMP	IR	.24	04/30/1935	A 2543		K
JEROME & CLARA W REHOR	PUMP	IR	.24	06/14/1976	A 14270	A-2543	KD
<u>INDIAN CREEK</u>							
S: 16 T: 8 R: 2W FILLMORE RUTH SCHWAB	PUMP	IR	1.35	08/12/1968	A 11540		
S: 9 T: 8 R: 2W FILLMORE LOVEGROVE & HALL	PUMP	IR	2.24	03/04/1968	A 11356		
<u>INDIAN CREEK TRIBUT</u>							
S: 6 T: 7 R: 2W FILLMORE JOHN A & VIOLA D ANDERSON	PUMP	IR	1.07	02/26/1975	A 13444		
S: 4 T: 7 R: 2W FILLMORE EARL L MANNING	PUMP	IR	4.21	03/10/1971	A 12181		
S: 32 T: 8 R: 2W FILLMORE JAMES A BIBA	PUMP	IR	2.60	02/22/1972	A 12516		
DARREL L & JEAN L HUGHES	PUMP	IR	1.50	02/22/1972	A 12514		
S: 33 T: 8 R: 2W FILLMORE HOWARD R LEFLER	CANAL	IR	2.46	09/26/1979	A 15591		
S: 28 T: 8 R: 2W FILLMORE ROMA A BROGAN TRUST	PUMP	IR	1.09	02/22/1972	A 12515		
S: 27 T: 8 R: 2W FILLMORE STEPHENSON FARMS, INC	PUMP	IR	.99	04/16/1979	A 15455		
S: 22 T: 8 R: 2W FILLMORE FRANK L KOMAREK	PUMP	IR	.94	04/25/1977	A 14919		
DAVID BRISTOL	PUMP	IR	.86	12/22/1977	A 15154		
S: 23 T: 8 R: 2W FILLMORE DARIEN THOMSEN	PUMP	IR	.85	08/08/1968	A 11534		
S: 14 T: 8 R: 2W FILLMORE DWAINE & CLAUDETTE THOMSEN	PUMP	IR	.77	08/21/1968	A 11548		
DWAINE & CLAUDETTE THOMSEN	PUMP	IR	.39	01/30/1976	A 13978		
S: 15 T: 8 R: 2W FILLMORE ERIC RASMUSSEN	PUMP	IR	1.60	02/26/1968	A 11347		
<u>INDIAN CREEK</u>							
S: 34 T: 9 R: 1W YORK GLEN E MITCHELL	PUMP	IR	1.27	12/18/1967	A 11294		
<u>BLUE RIVER, BIG WEST FORK</u>							
S: 3 T: 9 R: 1E SEWARD UPPER BIG BLUE NRD	BEAVER CROSSING RESERVOIR	SS		12/17/1981	A 16039	A-16038	*

DEPARTMENT OF WATER RESOURCES

WATER RIGHTS DATA
CLAIMS AND APPLICATION IN DOWNSTREAM ORDER
DIVISION NO. 10

SOURCE LOCATION APPROPRIATOR	CARRIER	USE	GRANT IN CFS/AF	DATE OF PRIORITY	DOCKET/ APPLI NUMBER	ANNOA. NT.	FT. NT.
<u>BLUE RIVER, BIG, WEST FORK</u>							
S: 2 T: 9 R: 1E SEWARD KENNETH W WEBER	PUMP	IR	.54	09/01/1976	A 14437		
S: 11 T: 9 R: 1E SEWARD MARLEN W HOHNBAUM	PUMP	IR	.83	06/03/1960	A 9826		K
S: 12 T: 9 R: 1E SEWARD ELDON E HOSTETLER	PUMP	IR	.17	09/01/1955	A 8049		
LEO BLUHM	PUMP	IR	.04	06/22/1956	A 8640		K
LEO BLUHM	PUMP	IR	.73	06/09/1981	A 15886		
S: 18 T: 9 R: 2E SEWARD FRANCIS W ECKHARD	PUMP	IR	.36	10/01/1956	A 8876		
VILAS J MORFORD	PUMP	IR	.29	07/21/1936	A 2593		
VILAS J MORFORD	PUMP	IR	.81	02/21/1957	A 9233		K
S: 17 T: 9 R: 2E SEWARD STANLEY EBERSPACHER ET AL	PUMP	IR	.28	08/07/1940	A 3226		K
STANLEY EBERSPACHER ET AL	PUMP	IR	.27	03/03/1954	A 6024		K
EDWARD E WIELAGE	PUMP	IR	.11	04/30/1941	A 3436		K
EDWARD E WIELAGE	PUMP	IR	.34	01/28/1976	A 13965		K
EDWARD E WIELAGE	PUMP	IR	.11	08/23/1940	A 3238		K
S: 16 T: 9 R: 2E SEWARD CHAB & KRAJNIK	PUMP	IR	.36	03/17/1967	A 11079		K
DAVIS & SONS, INC	PUMP	IR	.31	09/11/1937	A 2784		
DAVIS & SONS, INC	PUMP NO. 2	IR	.27	09/24/1940	A 3273		
DAVIS & SONS, INC	PUMP	IR	.02	04/22/1960	A 9817	R P-376	K
S: 15 T: 9 R: 2E SEWARD EARL A SCOTT	PUMP	IR	1.56	04/08/1965	A 10611		
S: 22 T: 9 R: 2E SEWARD ANNA L KOEHNE	PUMP	IR	.83	03/02/1976	A 14071		
NORMAN M ROTH	PUMP	IR	.26	01/19/1972	A 12488		K
NORMAN M ROTH	PUMP	IR	1.01	08/04/1964	A 10418		
DONALD A STEVENS	PUMP	IR	1.20	12/29/1958	A 9675		
WILMA PHELPS	PUMP	IR	.13	05/15/1945	A 3833		K
CARLEY J ROTH	PUMP	IR	.57	06/30/1981	A 15905		
BILL & LINDA RILEY	PUMP	IR	.36	06/13/1972	A 12655		
BILL & LINDA RILEY	PUMP	IR	.07	06/20/1978	A 15282		#
CHRIS DETWEILER	PUMP	IR	1.80	08/21/1956	A 8763		K
<u>BLUE RIVER, BIG, WEST FORK, TRIB. TO</u>							
S: 27 T: 9 R: 2E SEWARD EMMA S RULE	RULE RESERVOIR	ST	49.00AF	03/05/1964	A 10322		
<u>BLUE RIVER, BIG, WEST FORK</u>							
S: 26 T: 9 R: 2E SEWARD E LURA ROSE	PUMP	IR	1.19	11/24/1948	A 4373		
ALAN DUNLAP	PUMP	IR	1.24	08/06/1984	A 16320		
E LURA ROSE	PUMP	IR	1.19	08/03/1964	A 10415	A-4373	D

WATER RIGHTS DATA
CLAIMS AND APPLICATION IN DOWNSTREAM ORDER
DIVISION NO. 1D

SOURCE LOCATION APPROPRIATOR	CARRIER	USE	GRANT IN CFS/AF	DATE OF PRIORITY	DOCKET/APPL. NUMBER	ANNTA.	FT. NT.
<u>BLUE RIVER, BIG, WEST FORK</u>							
S: 26 T: 9 R: 2E SEWARD E LURA ROSE	PUMP	IR	.23	08/03/1964	A 10416		
S: 25 T: 9 R: 2E SEWARD CLAYTON D BECKLER	PUMP	IR	.41	07/07/1966	A 10878		K
MARTIN & WENDELL ROTH	PUMP	IR	.91	08/03/1983	A 16222		
L J & JEANETTE L VOLKER	PUMP	IR	1.06	09/04/1959	A 9757		K
DONALD & DORIS E EHRLSMAN	PUMP	IR	.15	02/19/1974	A 12985		
DAROLD D & IMOGENE BURKEY	PUMP	IR	.64	10/22/1956	A 8926		
DAROLD D & IMOGENE BURKEY	PUMP	IR	.34	05/11/1948	A 4263		
L J & JEANETTE L VOLKER	PUMP	IR	.56	05/01/1984	A 16295		
S: 30 T: 9 R: 3E SEWARD DON BURKEY	PUMP	IR	.40	03/24/1972	A 12561		K
DON BURKEY	PUMP	IR	1.14	07/21/1954	A 6479		
DWAIN J & ROBERTA L NOVAK	PUMPS	IR	.82	09/27/1955	A 8183		
BUDD & CATHERINE WEST	PUMP	IR	.79	11/15/1971	A 12426		
S: 32 T: 9 R: 3E SEWARD ROBERT E SEMLER	PUMP	IR	.40	03/25/1974	A 13004		
ROBERT E SEMLER	PUMP	IR	.25	08/27/1936	A 2626		
ROBERT E SEMLER	PUMP	IR	.25	01/24/1977	A 14655	A-2626	D
S: 31 T: 9 R: 3E SEWARD VIOLA H ARON	PUMP	IR	.48	04/19/1956	A 8496		K
S: 32 T: 9 R: 3E SEWARD ROBERT E SEMLER	PUMP	IR	.37	07/23/1934	A 2435		
ROBERT E SEMLER	PUMP	IR	.90	12/01/1964	A 10475		
ROBERT E SEMLER	PUMP	IR	.17	12/01/1964	A 10476		
ROBERT E SEMLER	PUMP	IR	.44	03/25/1974	A 13005		
THEODORE R & BEVERLY MANKE	PUMP	IR	.44	10/22/1952	A 5048		K
ROBERT E SEMLER	PUMP	IR	.36	01/08/1954	A 5853		
ROBERT E SEMLER	PUMP	IR	.36	01/24/1977	A 14656	A-5853	D
<u>BLUE RIVER, BIG, WEST FORK, TRIB. TO</u>							
S: 33 T: 9 R: 3E SEWARD WILCOX & PHILLIPS	WILCOX-PHILLIPS RESERVOIR	ST	22.20AF	04/25/1979	A 15468		
<u>WILCOX-PHILLIPS RESERVOIR</u>							
S: 33 T: 9 R: 3E SEWARD MAUDE H PHILLIPS	PUMP	SO		02/01/1984	A 16266		
<u>JOHNSON CREEK, NORTH BRANCH, TRIB. TO</u>							
S: 6 T: 8 R: 1E SALINE GARY M GILL	PUMP	IR	.53	12/11/1969	A 11840		
<u>JOHNSON CREEK</u>							
S: 34 T: 9 R: 2E SEWARD RICHARD ROTH	PUMP	IR	.57	04/19/1966	A 10835		K
LEONARD SCHWEITZER	SCHWEITZER RES. NO. 1	ST	4.46AF	07/29/1966	A 10908		
S: 1 T: 8 R: 2E SALINE ERICH O SEMLER	PUMP	IR	.13	07/25/1968	A 11512		

DEPARTMENT OF WATER RESOURCES

203

WATER RIGHTS DATA
CLAIMS AND APPLICATION IN DOWNSTREAM ORDER
DIVISION NO. 1D

SOURCE LOCATION APPROPRIATOR	CARRIER	USE	GRANT IN CFS/AF	DATE OF PRIORITY	DOCKET/ APPL. NUMBER	ANNOA. FT. NT.
<u>JOHNSON CREEK</u>						
S: 6 T: 8 R: 3E SALINE						
DOROTHY G SEMLER	PUMP	IR	.58	12/01/1964	A 10477	
JOHN D SPRINGER	PUMP	IR	.97	01/27/1965	A 10522	
<u>BLUE RIVER, BIG, WEST FORK, TRIB. TO</u>						
S: 17 T: 8 R: 3E SALINE						
LEONARD A STEHLIK	PUMP	IR	.17	04/24/1964	A 10359	K
S: 9 T: 8 R: 3E SALINE						
UPPER BIG BLUE NRD	DORCHESTER RES. 2-A	ST	139.70AF	11/29/1965	A 10723	
<u>DORCHESTER RESERVOIR 2-A</u>						
S: 9 T: 8 R: 3E SALINE						
UPPER BIG BLUE NRD	HANSEN, STEHLIK, KRIVOH- LAVEK PUMPS	SO		04/25/1967	A 11114	
<u>BLUE RIVER, BIG, WEST FORK, TRIB. TO</u>						
S: 8 T: 8 R: 3E SALINE						
UPPER BIG BLUE NRD	DORCHESTER RES. 1-A	ST	127.52AF	05/03/1965	A 10622	
<u>DORCHESTER RESERVOIR 1-A</u>						
S: 8 T: 8 R: 3E SALINE						
UPPER BIG BLUE NRD	CLARK ESTATE PUMP	SO		04/25/1967	A 11115	
<u>BLUE RIVER, BIG, WEST FORK</u>						
S: 3 T: 8 R: 3E SALINE						
ROBERT W SINDLAR	PUMP	IR	.44	07/25/1972	A 12692	K
MAX & SHARON HARLING	PUMP	IR	1.57	05/30/1985	A 16385	
JAMES R LOUKOTA	PUMP	IR	.58	08/31/1964	A 10431	K
LINDA CLARK MCKIM	PUMP	IR	.35	04/17/1946	A 3893	
S: 11 T: 8 R: 3E SALINE						
WILLIAM D & JAMES PLOUZEK	PUMP	IR	1.32	03/23/1950	A 4624	K
<u>BLUE RIVER, BIG, WEST FORK, TRIB. TO</u>						
S: 9 T: 8 R: 3E SALINE						
UPPER BIG BLUE NRD	DORCHESTER RES. 3-A	ST	42.62AF	05/03/1965	A 10623	
<u>DORCHESTER RESERVOIR 3-A</u>						
S: 9 T: 8 R: 3E SALINE						
UPPER BIG BLUE NRD	MACHOLAN PUMP	SO		04/25/1967	A 11116	
<u>BLUE RIVER, BIG, WEST FORK, TRIB. TO</u>						
S: 10 T: 8 R: 3E SALINE						
UPPER BIG BLUE NRD	DORCHESTER RES. 4-A	ST	67.00AF	08/29/1968	A 11552	
<u>DORCHESTER RESERVOIR 4-A</u>						
S: 10 T: 8 R: 3E SALINE						
UPPER BIG BLUE NRD	KUCERA PUMP	SO		04/27/1972	A 12614	
<u>BLUE RIVER, BIG, WEST FORK</u>						
S: 2 T: 8 R: 3E SALINE						
WILLIAM D JR & WILLIAM SR PLOUZEK	PUMP	IR	.21	08/16/1954	A 6624	K
S: 11 T: 8 R: 3E SALINE						
HAROLD FETTE	PUMP	IR	.33	09/17/1957	A 9570	K

WATER RIGHTS DATA
CLAIMS AND APPLICATION IN DOWNSTREAM ORDER
DIVISION NO. 1D

SOURCE LOCATION APPROPRIATOR	CARRIER	USE	GRANT IN CFS/AF	DATE OF PRIORITY	DOCKET/ APPLI. NUMBER	ANNOA.	FT. NT.
<u>BLUE RIVER, BIG, WEST FORK</u>							
S: 11 T: 8 R: 3E SALINE							
CAROL & JANET SMEJDJR	PUMPS	IR	.64	05/27/1954	A 6353		K
S: 1 T: 8 R: 3E SALINE							
BLANCHE J ACH	PUMPS	IR	.62	04/13/1955	A 7304		K
S: 6 T: 8 R: 4E SALINE							
PAUL (MRS) FETTE	PUMP	IR	.24	04/06/1977	A 14886		K
LILLIBRIDGE & REID	PUMP	IR	.34	02/27/1957	A 9265		
ROBERT SPINAR	PUMPS	IR	.32	07/20/1953	A 5398		K
LILLIBRIDGE & REID	PUMP	IR	.25	07/23/1954	A 6485		K
S: 5 T: 8 R: 4E SALINE							
B K F A FARMS, INC	PUMP	IR	.16	03/30/1959	A 9714		
ROBERT W ATOR	PUMP	IR	.30	03/28/1966	A 10812		K
IRMA C CASTEEL	PUMP	IR	.86	07/18/1934	A 2429		K
B K F A FARMS, INC	PUMP	IR	.71	11/09/1953	A 5714		
DONALD L & PATRICIA J JIRSA	PUMP	IR	.71	12/30/1959	A 9786		
S: 4 T: 8 R: 4E SALINE							
FRANK G SVOBODA ET AL	PUMP	IR	.76	10/30/1968	A 11581		
<u>BLUE RIVER, BIG</u>							
S: 4 T: 8 R: 4E SALINE							
FRANK G SVOBODA ET AL	PUMP	IR	.67	10/30/1968	A 11580		
LEON KELLER	PUMP	IR	.24	11/07/1939	A 3011		
LEON KELLER	PUMP	IR	1.10	03/20/1962	A 10034		
S: 9 T: 8 R: 4E SALINE							
HUBERT G MUFF	PUMP	IR	1.36	12/01/1954	A 6876		
NATIONAL BANK OF COMMERCE	PUMP	IR	2.37	03/08/1984	A 16281		
S: 16 T: 8 R: 4E SALINE							
ROLLAND DUDLEY ET AL	PUMP	IR	2.00	08/04/1983	A 16225		
<u>BLUE RIVER, BIG, TRIB. TO</u>							
S: 3 T: 8 R: 4E SALINE							
HUBERT G MUFF	MUFF RESERVOIR	ST	27.30AF	05/03/1971	A 12246		
<u>BLUE RIVER, BIG</u>							
S: 21 T: 8 R: 4E SALINE							
CARL MARCELINO	PUMP	IR	.08	07/29/1955	A 7847		K
<u>WALNUT CREEK, TRIB. TO</u>							
S: 19 T: 8 R: 5E LANCASTER							
LOWER BIG BLUE NRD	WALNUT CREEK RESERVOIR #4	ST	57.50AF	09/30/1981	A 16002		
LOWER BIG BLUE NRD	WALNUT CREEK RES. NO. 3	ST	44.70AF	04/13/1979	A 15453		
<u>WALNUT CREEK</u>							
S: 13 T: 8 R: 4E SALINE							
LOWER BIG BLUE NRD	WALNUT CREEK RES. NO. 2	ST	106.10AF	04/13/1979	A 15452		
<u>WALNUT CREEK, TRIB. TO</u>							
S: 14 T: 8 R: 4E SALINE							
LOWER BIG BLUE NRD	WALNUT CREEK RES. NO. 1	ST	75.10AF	04/13/1979	A 15451		

DEPARTMENT OF WATER RESOURCES

205

WATER RIGHTS DATA
CLAIMS AND APPLICATION IN DOWNSTREAM ORDER
DIVISION NO. 1D

SOURCE LOCATION APPROPRIATOR	CARRIER	USE	GRANT IN CFS/AF	DATE OF PRIORITY	DOCKET/ APPLI. NUMBER	ANNOT.	FT. NT.
<u>WALNUT CREEK TRIB TO</u>							
S: 25 T: 8 R: 4E SALINE ROBERT G LEAVITT	LEAVITT RESERVOIR	ST		10/18/1985	A 16457		
<u>BLUE RIVER, BIG, TRIB TO</u>							
S: 30 T: 8 R: 4E SALINE HENRY C SIEDHOFF TRUST	SIEDHOFF RESERVOIR	ST	46.00AF	11/12/1948	A 4363		
<u>SIEDHOFF RESERVOIR</u>							
S: 30 T: 8 R: 4E SALINE HENRY C SIEDHOFF TRUST	SIEDHOFF CANAL	SO		11/12/1949	A 4545		
<u>BLUE RIVER, BIG</u>							
S: 3 T: 7 R: 4E SALINE VANCE KUBICEK	PUMP	IR	1.20	06/13/1966	A 10865		
S: 10 T: 7 R: 4E SALINE ALAN L HOLTMEIER	PUMP	IR	.11	09/16/1937	A 2788		K
S: 3 T: 7 R: 4E SALINE GERALD D STEHLIK	PUMP	IR	.57	03/20/1959	A 9710		
S: 10 T: 7 R: 4E SALINE JOSEPH W & CAROLE J KOVARIK	PUMP	IR	1.33	01/08/1975	A 13348		
S: 11 T: 7 R: 4E SALINE LEONARD L VLASAK	PUMP	IR	.56	12/17/1956	A 9042		
S: 15 T: 7 R: 4E SALINE WILCOX & PHILLIPS	PUMP	IR	.41	10/31/1966	A 10974		
DAYLE R ZNAMENACEK	PUMP	IR	1.57	07/25/1983	A 16218		
OWEN FRITZ	PUMP	IR	2.36	02/29/1968	A 11351		
<u>SQUAW CREEK</u>							
S: 30 T: 8 R: 3E SALINE WILLIAM DAINTON	PUMP	IR	.96	07/21/1967	A 11206		
S: 29 T: 8 R: 3E SALINE WAYNE HANSEN	PUMP	IR	.71	03/03/1977	A 14770		
S: 28 T: 8 R: 3E SALINE HELEN WHITMER	PUMP	IR	.36	05/19/1965	A 10630		K
S: 16 T: 7 R: 4E SALINE LUMIR C KUBICEK	PUMP	IR	.93	01/04/1980	A 15605		
<u>BLUE RIVER, BIG</u>							
S: 22 T: 7 R: 4E SALINE SHESTAK & MEAD	PUMP	IR	.53	04/19/1967	A 11106		
S: 23 T: 7 R: 4E SALINE RODNEY W SKLEBA	PUMP	IR	.15	10/26/1954	A 6796		K
S: 22 T: 7 R: 4E SALINE RODNEY W SKLEBA	PUMP	IR	1.43	03/07/1983	A 16179		
S: 23 T: 7 R: 4E SALINE RODNEY W SKLEBA	PUMP	IR	.07	04/10/1956	A 8471		K
RODNEY W SKLEBA	PUMP	IR	.57	11/15/1978	A 15362		
S: 22 T: 7 R: 4E SALINE MILO KVASNICKA	PUMP	IR	.73	08/02/1966	A 10913		K

WATER RIGHTS DATA
CLAIMS AND APPLICATION IN DOWNSTREAM ORDER
DIVISION NO. 1D

SOURCE LOCATION APPROPRIATOR	CARRIER	USE	GRANT IN CFS/AF	DATE OF PRIORITY	DOCKET/ APPLI. NUMBER	ANNOA.	FT. NT.
BLUE RIVER BIG							
S: 27 T: 7 R: 4E SALINE IRVIN A FRITZ	PUMP	IR	.71	08/15/1983	A 16227		
S: 26 T: 7 R: 4E SALINE FLOYD D HERMAN	PUMP	IR	.14	02/09/1954	A 5943		
S: 27 T: 7 R: 4E SALINE HATTIE ERET	PUMP	IR	1.79	06/19/1979	A 15494		
S: 34 T: 7 R: 4E SALINE HATTIE AKSAMIT	PUMP	IR	1.19	04/29/1964	A 10362		
S: 35 T: 7 R: 4E SALINE FLOYD D HERMAN	PUMP	IR	.48	08/31/1949	A 4509		
S: 2 T: 6 R: 4E SALINE IVENE M & JACK R BIRKETT	PUMP	IR	2.37	09/19/1956	A 8844		
S: 10 T: 6 R: 4E SALINE MILO CHALOUKPA	PUMP	IR	.89	06/20/1946	A 3919		
S: 14 T: 6 R: 4E SALINE JOHN BIRKETT	PUMP	IR	2.39	02/14/1973	A 12809		
HAROLD E TICHY	PUMP	IR	.81	11/16/1965	A 10718		K
ROBERT TICHY JR	PUMP NO. 2	IR	.26	09/23/1939	A 2971		
WILCOX & PHILLIPS	PUMP	IR	1.40	04/25/1979	A 15467		
WILCOX & PHILLIPS	PUMP	IR	1.04	09/21/1956	A 8850		K
HAROLD E TICHY	PUMP	IR	.05	09/09/1936	A 2636		
JAMES J KOHEL	PUMP	IR	.93	05/08/1964	A 10369		
BLUE RIVER BIG TRIB TO							
S: 13 T: 6 R: 4E SALINE VERNON HUNEKE	HUNEKE RESERVOIR	ST	51.90AF	05/03/1967	A 11122		
BLUE RIVER BIG							
S: 23 T: 6 R: 4E SALINE JAMES J KOHEL	PUMP	IR	1.10	12/23/1955	A 8289		
BLUE RIVER BIG TRIB TO							
S: 21 T: 6 R: 4E SALINE LOWER BIG BLUE NRD	WILBER RESERVOIR NO. 1	ST	13.50AF	04/03/1975	A 13524		
BLUE RIVER BIG							
S: 27 T: 6 R: 4E SALINE EMIL VANA	PUMP	IR	.06	02/09/1954	A 5948		
EMIL VANA	PUMP	IR	.21	09/28/1953	A 5613		
EMIL VANA	PUMP	IR	2.17	11/05/1964	A 10464		
S: 26 T: 6 R: 4E SALINE DAMKROGER FARMS, INC	PUMP	IR	1.92	01/14/1965	A 10512		
S: 35 T: 6 R: 4E SALINE STANLEY CHAB	PUMP NO. 1	IR	.38	09/23/1939	A 2972		
S: 26 T: 6 R: 4E SALINE ROBERT K ZNAMENACEK	PUMP	IR	1.99	10/08/1974	A 13225		
S: 36 T: 6 R: 4E SALINE DEAN SPILKER	PUMP	IR	1.23	12/23/1966	A 11003		

DEPARTMENT OF WATER RESOURCES

207

WATER RIGHTS DATA
CLAIMS AND APPLICATION IN DOWNSTREAM ORDER
DIVISION NO. 10

SOURCE LOCATION APPROPRIATOR	CARRIER	USE	GRANT IN CFS/AF	DATE OF PRIORITY	DOCKET/ APPLI. NUMBER	ANNOA.	FT. NT.
<u>BLUE RIVER, BIG</u>							
S: 36 T: 6 R: 4E SALINE DEAN SPILKER	PUMP	IR	.81	12/30/1969	A 11845		
S: 35 T: 6 R: 4E SALINE ANNA HAVLOVIC	PUMP	IR	1.18	09/23/1970	A 12087		
S: 1 T: 5 R: 4E SALINE ESTHER C SCHUERMAN	PUMP	IR	2.68	07/10/1970	A 11995		
WM C INDERLIED	PUMP	IR	1.14	02/21/1957	A 9239		K
<u>BLUE RIVER, BIG, TRIB. TO</u>							
S: 1 T: 5 R: 4E SALINE MARVIN C SCHUERMAN	SCHUERMAN RESERVOIR	ST	59.40AF	03/21/1980	A 15633		
<u>BLUE RIVER, BIG</u>							
S: 12 T: 5 R: 4E SALINE ALICE DUNN	PUMP	IR	.05	09/11/1939	A 2962		K
DALE INDERLIED	PUMP	IR	.81	10/21/1953	A 5663		
RUSSELL H DUNN	PUMP	IR	.64	07/24/1940	A 3214		
S: 13 T: 5 R: 4E SALINE WILLARD H WALDO	PUMP	IR	.49	03/27/1937	A 2725		
WILLARD H WALDO	PUMPS	IR	1.10	03/08/1957	A 9309		
S: 18 T: 5 R: 5E GAGE MERYL M ZIMMERMAN	PUMP	IR	1.00	04/28/1937	A 2737		
LIZZIE WALDO	PUMP	IR	.19	12/01/1964	A 10478		
S: 19 T: 5 R: 5E GAGE FRED O ZWONECHEK ESTATE	DEWITT MILL	PR	200.00	01/01/1875	D 10446		
FRED O ZWONECHEK ESTATE	DEWITT MILL	RD		01/01/1903	D 10446		
JOHN D ZWONECHEK	PUMP	IR	.37	04/04/1975	A 13533		
VIVIAN J LUTZ	PUMP	IR	.79	06/09/1955	A 7644		
<u>CLATONIA CREEK</u>							
S: 6 T: 6 R: 6E GAGE LOWER BIG BLUE NRD	CLATONIA CREEK RES. 10-A	ST	83.30AF	12/08/1972	A 12776		
<u>CLATONIA CREEK RESERVOIR 10-A</u>							
S: 6 T: 6 R: 6E GAGE LOWER BIG BLUE NRD	SCHWANINGER PUMP	SO		01/29/1976	A 13967		
<u>CLATONIA CREEK, TRIB. TO</u>							
S: 18 T: 6 R: 6E GAGE LOWER BIG BLUE NRD	CLATONIA RESERVOIR 8-D	ST	174.60AF	04/02/1976	A 14145		
S: 12 T: 6 R: 5E GAGE LOWER BIG BLUE NRD	CLATONIA CREEK RES. 7-A	ST	136.20AF	12/01/1969	A 11831		
<u>CLATONIA CREEK RESERVOIR 7-A</u>							
S: 12 T: 6 R: 5E GAGE LOWER BIG BLUE NRD	CARSTENS PUMP	SO		08/09/1972	A 12709		
<u>CLATONIA CREEK, TRIB. TO</u>							
S: 24 T: 6 R: 5E GAGE LOWER BIG BLUE NRD	CLATONIA RESERVOIR 6-A	ST	106.10AF	05/03/1976	A 14202		

WATER RIGHTS DATA
CLAIMS AND APPLICATION IN DOWNSTREAM ORDER
DIVISION NO. 10

SOURCE LOCATION APPROPRIATOR	CARRIER	USE	GRANT IN CFS/AF	DATE OF PRIORITY	DOCKET/ APPL. NUMBER	ANNO. FT. NT.
<u>CLATONIA CREEK, TRIB TO</u> S: 23 T: 6 R: 5E GAGE LOWER BIG BLUE NRD	CLATONIA CREEK RES. 4-A	ST	146.90AF	02/26/1973	A 12819	
<u>CLATONIA CREEK RESERVOIR 4-A</u> S: 14 T: 6 R: 5E GAGE LOWER BIG BLUE NRD	PUMPS	SO		06/20/1975	A 13630	
<u>CLATONIA CREEK</u> S: 22 T: 6 R: 5E GAGE MILLER LIVESTOCK, INC	PUMP	IR	.27	07/19/1976	A 14330	
<u>CLATONIA CREEK, TRIB TO</u> S: 16 T: 6 R: 5E GAGE LOWER BIG BLUE NRD	CLATONIA RESERVOIR 3-A	ST	231.20AF	03/02/1976	A 14068	
S: 28 T: 6 R: 5E GAGE LOWER BIG BLUE NRD	CLATONIA RESERVOIR 2-B	ST	45.80AF	12/20/1974	A 13327	
S: 20 T: 6 R: 5E GAGE LOWELL GERMER	GERMER RESERVOIR NO. 1	ST	28.40AF	11/28/1966	A 10986	
S: 28 T: 6 R: 5E GAGE LOWER BIG BLUE NRD	CLATONIA RESERVOIR 2-A	ST	57.50AF	02/28/1975	A 13452	
<u>CLATONIA CREEK</u> S: 5 T: 5 R: 5E GAGE EDWIN DAMKROGER	PUMP	IR	.77	05/19/1955	A 7496	
<u>CLATONIA CREEK, TRIB TO</u> S: 32 T: 6 R: 5E GAGE RICHARD R BERGMEIER	BERGMEIER RES. NO. 2	ST	136.06AF	03/18/1966	A 10805	
<u>BERGMEIER RESERVOIR NO. 2</u> S: 32 T: 6 R: 5E GAGE RICHARD R BERGMEIER	PUMP	SO		03/18/1966	A 10806	
<u>CLATONIA CREEK</u> S: 17 T: 5 R: 5E GAGE OTTO DEEKE ESTATE	PUMP	IR	.39	12/05/1977	A 15150	
<u>BLUE RIVER, BIG</u> S: 19 T: 5 R: 5E GAGE VIVIAN J LUTZ	PUMP	IR	.56	08/09/1957	A 9545	
GLEN KRACKE	PUMP	IR	.57	03/11/1958	A 9600	
S: 20 T: 5 R: 5E GAGE GLEN KRACKE	PUMP	IR	.63	06/24/1940	A 3188	
<u>TURKEY CREEK</u> S: 7 T: 6 R: 4W FILLMORE ARTHUR HATCLIFF	PUMP	IR	1.06	08/22/1966	A 10938	
S: 15 T: 6 R: 4W FILLMORE FRANCIS L REINSCH	PUMP	IR	1.69	12/02/1974	A 13294	
S: 12 T: 6 R: 4W FILLMORE THOMAS R & L DARLENE O'BRIEN	PUMP	IR	1.14	02/19/1957	A 9214	

DEPARTMENT OF WATER RESOURCES

WATER RIGHTS DATA
CLAIMS AND APPLICATION IN DOWNSTREAM ORDER
DIVISION NO. 10

SOURCE LOCATION APPROPRIATOR	CARRIER	USE	GRANT IN CFS/AF	DATE OF PRIORITY	DOCKET/ APPLI. NUMBER	ANNOA.	FT. NT.
<u>TURKEY CREEK TRIB TO</u>							
S: 4 T: 6 R: 3W FILLMORE LOWELL R HEATH	PUMP	IR	2.22	03/19/1968	A 11378		
S: 23 T: 7 R: 5W CLAY FLOYD SCHMER	PUMP	IR	2.07	04/22/1971	A 12234		
S: 34 T: 7 R: 4W FILLMORE RAY L CELLAR	PUMP	IR	1.03	07/28/1971	A 12337		
S: 24 T: 7 R: 4W FILLMORE DARREL L & JEAN L HUGHES	PUMP	IR	.59	01/22/1969	A 11624		
S: 30 T: 7 R: 3W FILLMORE ALVIN C BIESTER	PUMP	IR	1.58	06/28/1967	A 11186		
S: 29 T: 7 R: 3W FILLMORE CHET CHANEY ESTATE	PUMP	IR	2.56	04/11/1968	A 11391		
S: 28 T: 7 R: 3W FILLMORE ROBERT B WARING JR	PUMP	IR	2.97	08/11/1972	A 12712		
<u>TURKEY CREEK</u>							
S: 27 T: 7 R: 3W FILLMORE DALE RICHARDS	PUMP	IR	.91	06/05/1967	A 11160		K
<u>TURKEY CREEK TRIB TO</u>							
S: 27 T: 7 R: 3W FILLMORE JOHN A PITTARD	PUMP	IR	1.21	08/05/1966	A 10916		
<u>TURKEY CREEK</u>							
S: 27 T: 7 R: 3W FILLMORE ROGER L PITTARD	PUMP	IR	.95	07/18/1966	A 10888		
<u>TURKEY CREEK NORTH FORK TRIB TO</u>							
S: 5 T: 7 R: 3W FILLMORE DEPARTMENT OF INTERIOR	WILKINS WATERFOWL RES.	ST	270.00AF	06/05/1980	A 15657		
<u>TURKEY CREEK TRIB TO</u>							
S: 15 T: 7 R: 3W FILLMORE HAROLD & DOROTHY MORAVEC	PUMP	IR	.53	02/04/1966	A 10765		
CLAITON H LAUBER	PUMP	IR	1.42	05/19/1966	A 10851		
S: 22 T: 7 R: 3W FILLMORE LANG & GREGORY	PUMP	IR	1.29	11/12/1965	A 10714		K
RICHARD & KAY HUGHES	PUMP	IR	2.14	07/20/1970	A 12013		
S: 23 T: 7 R: 3W FILLMORE ORVILLE L & MONA F DUNKIN	PUMP	IR	.95	03/14/1966	A 10798		
S: 26 T: 7 R: 3W FILLMORE ALVA WARD ESTATE	PUMP	IR	.66	09/08/1965	A 10688		K
<u>TURKEY CREEK</u>							
S: 30 T: 7 R: 2W FILLMORE CHET CHANEY ESTATE	PUMP	IR	.18	05/15/1953	A 5318		K
ROBERT B & IRENE E BETKA	PUMP	IR	.73	11/05/1974	A 13259		
S: 20 T: 7 R: 2W FILLMORE GEAN BUERER	PUMP	IR	.56	05/06/1957	A 9487		

WATER RIGHTS DATA
CLAIMS AND APPLICATION IN DOWNSTREAM ORDER
DIVISION NO. 1D

SOURCE LOCATION APPROPRIATOR	CARRIER	USE	GRANT IN CFS/AF	DATE OF PRIORITY	DOCKET/ APPLI. NUMBER	ANNOTA.	FT. NT.
<u>TURKEY CREEK TRIB TO</u>							
S: 12 T: 7 R: 3W FILLMORE ELIZABETH KARABATSOS	PUMP	IR	.74	02/19/1975	A 13424		
<u>TURKEY CREEK</u>							
S: 20 T: 7 R: 2W FILLMORE ALBERT L & PATTY A SIMACEK	PUMP	IR	.78	03/16/1956	A 8427		
S: 21 T: 7 R: 2W FILLMORE ASHBY HOMES	PUMP	IR	1.13	12/18/1970	A 12128		
S: 22 T: 7 R: 2W FILLMORE FRANK E ULDRICH	PUMP	IR	.50	01/24/1967	A 11028		K
RICK BUERER	PUMP	IR	.49	06/05/1979	A 15485		
MYRON ULDRICH	PUMP	IR	.64	08/17/1966	A 10930		K
<u>TURKEY CREEK TRIB TO</u>							
S: 21 T: 6 R: 3W FILLMORE RICHARD KLEINSCHMIDT	PUMP	IR	2.14	07/10/1968	A 11478		
S: 28 T: 6 R: 3W FILLMORE GARY KIMBROUGH	PUMP	IR	1.28	09/20/1967	A 11254		
KARL BRINKMAN ESTATE	PUMP	IR	.96	02/19/1975	A 13422		
S: 14 T: 6 R: 3W FILLMORE DENNIS & MARILYN KIMBROUGH	PUMP	IR	1.00	08/01/1974	A 13121		
DENNIS & MARILYN KIMBROUGH	PUMP	IR	.69	02/23/1957	A 9246		K
S: 6 T: 6 R: 2W FILLMORE VIRGIL FIXEMER	PUMP	IR	.99	07/21/1971	A 12326		
REINSCH FARMS, INC	PUMP	IR	1.57	07/27/1970	A 12032		
S: 32 T: 7 R: 2W FILLMORE GUY A BROWN	PUMP	IR	2.03	10/03/1973	A 12950		
S: 8 T: 6 R: 2W FILLMORE GEORGE G BROWN	PUMP	IR	4.33	10/03/1973	A 12951		
S: 4 T: 6 R: 2W FILLMORE JOHN R BIXBY	PUMP	IR	2.14	09/08/1965	A 10689		
S: 27 T: 7 R: 2W FILLMORE CARL E SCHNEIDER	SCHNEIDER RESERVOIR	ST	1.79AF	05/10/1971	A 12251		
<u>TURKEY CREEK</u>							
S: 36 T: 7 R: 2W FILLMORE HENRY B ROHLA	PUMP	IR	1.63	09/04/1968	A 11557		
S: 31 T: 7 R: 1W FILLMORE DWAYNE LUZUM	PUMP	IR	.80	07/22/1957	A 9534		
S: 32 T: 7 R: 1W FILLMORE FRANK M KOHLER	PUMP	IR	.21	07/10/1958	A 9633		K
S: 5 T: 6 R: 1W FILLMORE OTTO BIBA	PUMP	IR	.86	08/04/1970	A 12050		
S: 4 T: 6 R: 1W FILLMORE ED ULDRICH JR	PUMP	IR	.70	02/16/1965	A 10535		

DEPARTMENT OF WATER RESOURCES

WATER RIGHTS DATA
CLAIMS AND APPLICATION IN DOWNSTREAM ORDER
DIVISION NO. 1D

SOURCE LOCATION APPROPRIATOR	CARRIER	USE	GRANT IN CFS/AF	DATE OF PRIORITY	DOCKET/ APPLI. NUMBER	ANNOA.	FT. NT.
<u>TURKEY CREEK, SOUTH FORK, TRIB. TO</u>							
S: 36 T: 6 R: 3W FILLMORE BRINKMAN FARMS, INC	PUMP	IR	1.04	02/19/1975	A 13423		
S: 31 T: 6 R: 2W FILLMORE RONALD ELZNIC	PUMP	IR	2.86	11/13/1970	A 12113		
S: 5 T: 5 R: 2W FILLMORE G W O FINANCIAL SERVICES, INC	PUMP	IR	1.29	06/11/1975	A 13617		
S: 33 T: 6 R: 2W FILLMORE CLIFFORD DITTMER	PUMP	IR	2.83	01/24/1972	A 12493		
S: 19 T: 6 R: 2W FILLMORE BRINKMAN FARMS, INC	PUMP	IR	1.11	02/19/1975	A 13421		
S: 29 T: 6 R: 2W FILLMORE RICHARD KLEINSCHMIDT	PUMP	IR	4.42	07/10/1968	A 11477		
S: 28 T: 6 R: 2W FILLMORE R NORMAN & GWEN OGDEN	PUMP	IR	1.71	07/19/1972	A 12689		
S: 27 T: 6 R: 2W FILLMORE BRINKMAN FARMS, INC	PUMP	IR	1.13	02/19/1975	A 13420		
S: 34 T: 6 R: 2W FILLMORE G W O FINANCIAL SERVICES, INC	PUMP	IR	1.76	06/11/1975	A 13618		
<u>TURKEY CREEK, SOUTH FORK</u>							
S: 35 T: 6 R: 2W FILLMORE WILLIAM M & ESTHER M SLOAN	PUMP	IR	1.10	12/13/1968	A 11599		
WAYNE GARRISON	PUMP	IR	1.04	07/25/1975	A 13685		
S: 36 T: 6 R: 2W FILLMORE ROSE BERNASEK ET AL	PUMP	IR	1.14	01/12/1959	A 9679		
S: 30 T: 6 R: 1W FILLMORE FRED STYCH	PUMP	IR	1.59	03/31/1977	A 14867		
S: 20 T: 6 R: 1W FILLMORE JAMES A SCHELBITZKI	PUMP	IR	1.38	04/11/1973	A 12855		
JAMES A SCHELBITZKI	PUMP	IR	.59	02/10/1969	A 11639		
<u>TURKEY CREEK, SOUTH FORK, TRIB. TO</u>							
S: 15 T: 6 R: 1W FILLMORE UPPER BIG BLUE NRD	KASSIK RESERVOIR	ST	32.80AF	07/19/1978	A 15298		
<u>TURKEY CREEK, SOUTH FORK</u>							
S: 9 T: 6 R: 1W FILLMORE RICHARD H MARESH	PUMP	IR	1.03	08/02/1967	A 11217		
<u>TURKEY CREEK</u>							
S: 34 T: 7 R: 1W FILLMORE PLACEK, PLACEK & BEHRENS	PUMP	IR	1.20	01/07/1957	A 9086		
<u>TURKEY CREEK, TRIB. TO</u>							
S: 2 T: 6 R: 1W FILLMORE HARRY J KUBICEK	CEDAR VIEW RECREATION RES	ST	82.87AF	03/20/1964	A 10329		
<u>TURKEY CREEK</u>							
S: 35 T: 7 R: 1W FILLMORE MARCELLA M PLACEK	PUMP	IR	.26	02/01/1956	A 8341		

WATER RIGHTS DATA
CLAIMS AND APPLICATION IN DOWNSTREAM ORDER
DIVISION NO. 1D

SOURCE LOCATION APPROPRIATOR	CARRIER	USE	GRANT IN CFS/AF	DATE OF PRIORITY	DOCKET/ APPLI. NUMBER	ANNOA.	FT. NT.
TURKEY CREEK							
S: 35 T: 7 R: 1W FILLMORE EDWARD VAVRA	PUMP	IR	.11	08/26/1955	A 8036		K
DARREL & MYRON HAMOUZ	PUMP	IR	.04	11/03/1936	A 2651		
S: 25 T: 7 R: 1W FILLMORE DONALD VAVRA	PUMP	IR	.86	03/16/1959	A 9707		
S: 19 T: 7 R: 1E SALINE ANN V HAMOUZ	PUMP	IR	.27	02/01/1962	A 10010		
ANN V HAMOUZ	PUMP	IR	.43	11/19/1962	A 10124		
S: 17 T: 7 R: 1E SALINE HARVEY L YOKEL	PUMP	IR	.40	03/24/1938	A 2853		K
S: 8 T: 7 R: 1E SALINE WESLEY BUZEK	PUMP	IR	.73	07/19/1934	A 2432		
WESLEY BUZEK	PUMP	IR	.74	10/20/1974	A 13282		
CARL TUTTLE	PUMP	IR	.25	08/10/1955	A 7887		K
S: 9 T: 7 R: 1E SALINE TOM A & PATSY L ROHRIG	PUMP	IR	.11	07/03/1974	A 13060		K
S: 4 T: 7 R: 1E SALINE FRANK HROMADKA JR	PUMP	IR	.06	07/31/1978	A 15305		
FRANK HROMADKA JR	PUMP	IR	1.23	05/03/1934	A 2376		
EDWARD D FRITZ	PUMP	IR	.40	09/14/1953	A 5568		K
S: 34 T: 8 R: 1E SALINE EMMA PARKS	PUMP	IR	.23	04/14/1953	A 5262		K
S: 35 T: 8 R: 1E SALINE CHARLES & LINDA BECKLER	PUMP	IR	.84	05/18/1955	A 7491		
S: 36 T: 8 R: 1E SALINE VOSSLER & HOGG	PUMP	IR	.09	10/09/1940	A 3288		
S: 32 T: 8 R: 2E SALINE RAYMOND & WILLIAM (JR) PLOUZEK	PUMP	IR	.27	12/07/1955	A 8281		
BARNEY, FOSTER & PLETTNER	PUMP	IR	.29	06/08/1957	A 9516		K
BARNEY, FOSTER & PLETTNER	PUMP	IR	.19	09/10/1947	A 4108		K
ANN B ELLIOTT	PUMP	IR	.14	09/09/1939	A 2961		K
ANN B ELLIOTT	PUMP	IR	.05	05/16/1955	A 7482		K
S: 33 T: 8 R: 2E SALINE VERA M DILLEY	PUMP	IR	.90	06/30/1934	A 2414		K
DARLENE DRAKE	PUMP	IR	.46	07/18/1973	A 12907		
S: 34 T: 8 R: 2E SALINE DONALD L & LOIS N ERET	PUMP	IR	.09	08/20/1951	A 4902		K
DONALD L & LOIS N ERET	PUMP	IR	.21	07/23/1940	A 3209		K
JOHN & KATHLEEN A PALKY JR	PUMP	IR	.23	05/05/1954	A 6281		K
JOHN PALKY	PUMP	IR	.69	04/20/1956	A 8498		
S: 35 T: 8 R: 2E SALINE JOHN & FRANK PALKY	PUMP	IR	1.36	01/15/1963	A 10141		

WATER RIGHTS DATA
CLAIMS AND APPLICATION IN DOWNSTREAM ORDER
DIVISION NO. 1D

SOURCE LOCATION APPROPRIATOR	CARRIER	USE	GRANT IN CFS/AF	DATE OF PRIORITY	DOCKET/ APPLI. NUMBER	ANNOA.	FT. NT.
<u>TURKEY CREEK, TRIB TO</u>							
S: 34 T: 8 R: 2E SALINE JOHN PALKY JR	PUMP	IR	1.09	01/16/1975	A 13356		
<u>TURKEY CREEK</u>							
S: 36 T: 8 R: 2E SALINE BLANCHE BRUHA	PUMP	IR	.37	03/06/1956	A 8396		K
S: 5 T: 7 R: 3E SALINE JOE HOJER JR	PUMP	IR	.80	03/07/1966	A 10788		
S: 3 T: 7 R: 3E SALINE EMIL & SHIRLEY VEPROVSKY	PUMP	IR	.33	10/08/1965	A 10704		K
GARY G GERNER	PUMP	IR	.19	02/04/1965	A 10524		
S: 10 T: 7 R: 3E SALINE MILDRED MATEJKA	PUMP	IR	.68	07/25/1983	A 16217		
S: 14 T: 7 R: 3E SALINE BOARD OF EDUCATIONAL LANDS & FUNDS	PUMP	IR	.16	08/04/1941	A 3479		
S: 23 T: 7 R: 3E SALINE CLARENCE & HELEN SLAMA	PUMP	IR	.07	03/27/1961	A 9915		
CLARENCE & HELEN SLAMA	PUMP	IR	.04	07/28/1941	A 3473		
JOSEPH H & BETTY J KUBICEK	PUMP	IR	.41	12/29/1950	A 4785		
ED J & FRANK R KUBICEK	PUMP	IR	.66	11/03/1980	A 15728		
<u>TURKEY CREEK, TRIB TO</u>							
S: 14 T: 7 R: 3E SALINE HARVEY MAHLOCH	MAHLOCH-KASTANEK RES.	ST	18.00AF	07/30/1968	A 11521		
<u>TURKEY CREEK</u>							
S: 23 T: 7 R: 3E SALINE JOSEPH H & BETTY J KUBICEK	PUMP	IR	.74	04/07/1960	A 9811		
S: 26 T: 7 R: 3E SALINE LAD KASTANEK	PUMP	IR	1.43	07/05/1966	A 10877		
S: 25 T: 7 R: 3E SALINE ALLEN FORMANEK	PUMP	IR	.33	02/07/1956	A 8351		K
CHARLES W ZOUBEK	PUMP	IR	.06	01/18/1956	A 8320		K
ROBERT C KRUPICKA	PUMP	IR	.29	10/21/1953	A 5662		K
<u>TURKEY CREEK, TRIB TO</u>							
S: 12 T: 7 R: 3E ROCK SALINE COUNTY	SHESTAK RESERVOIR	ST	35.80AF	10/29/1985	A 16458		
S: 13 T: 7 R: 3E SALINE AGNES PAPIK	PUMP	IR	1.20	10/27/1976	A 14524		
<u>TURKEY CREEK</u>							
S: 30 T: 7 R: 4E SALINE SVLVIA M CIZEK	PUMP	IR	.34	11/15/1954	A 6810		K
S: 31 T: 7 R: 4E SALINE BERTHA SALDA	PUMP	IR	.69	03/18/1957	A 9364		K
RICHARD R KASL	PUMP	IR	.21	05/06/1955	A 7448		K
S: 6 T: 6 R: 4E SALINE FRANK F FILIPI	PUMP	IR	1.50	01/07/1970	A 11847		

WATER RIGHTS DATA
CLAIMS AND APPLICATION IN DOWNSTREAM ORDER
DIVISION NO. 1D

SOURCE LOCATION APPROPRIATOR	CARRIER	USE	GRANT IN CFS/AF	DATE OF PRIORITY	DOCKET/ APPL. NUMBER	ANNOA.	FT. NT.
<u>TURKEY CREEK</u>							
S: 18 T: 6 R: 4E SALINE ROBERT G TRAVNICEK	PUMP	IR	4.47	09/15/1975	A 13805		
<u>DRY CREEK</u>							
S: 10 T: 6 R: 3E SALINE DELPHIN KORINEK	PUMP	IR	.84	12/16/1976	A 14598		
<u>TURKEY CREEK</u>							
S: 18 T: 6 R: 4E SALINE ROBERT K ZNAMENACEK	PUMP	IR	1.70	01/20/1965	A 10517		
LAWRENCE & LLOYD A OURECKY	PUMP	IR	.96	03/09/1982	A 16076		#
S: 19 T: 6 R: 4E SALINE FRED SCHALDECKER	PUMP	IR	1.55	07/18/1985	A 16433		
ROBERT J VYHNALEK	PUMP	IR	.66	02/24/1984	A 16275		
S: 30 T: 6 R: 4E SALINE LAWRENCE & LLOYD A OURECKY	PUMP	IR	.37	01/28/1974	A 12973		
LAWRENCE & LLOYD A OURECKY	PUMP	IR	2.07	03/02/1977	A 14768		
LAWRENCE & LLOYD A OURECKY	PUMP	IR	.34	09/07/1956	A 8813		K
DIANE TENOPIR	PUMP	IR	2.21	01/26/1976	A 13960		
S: 29 T: 6 R: 4E SALINE MARIE MARYSKA	PUMP	IR	.07	10/14/1954	A 6756		K
MARIE MARYSKA	PUMP	IR	.24	08/24/1954	A 6635		K
S: 28 T: 6 R: 4E SALINE ROBERT L MALY	PUMP	IR	.21	08/09/1977	A 15071		
S: 33 T: 6 R: 4E SALINE JOHN DVORAK ESTATE	PUMP	IR	.75	01/05/1954	A 5846		
KENNETH & GLADYS TYSER	PUMP	IR	.11	12/07/1940	A 3344		
EMIL FUCHS	PUMP	IR	1.34	09/10/1957	A 9562		
S: 4 T: 5 R: 4E SALINE MARVIN SYNOVEC	PUMP	IR	.36	09/05/1956	A 8803		R
MAX L & PATRICIA WALDO	PUMP	IR	.47	06/23/1956	A 8644		K
MAX L & PATRICIA WALDO	PUMP	IR	1.10	08/29/1961	A 9973		K
MAX L & PATRICIA WALDO	PUMP	IR	1.37	06/04/1973	A 12881		
MAX L & PATRICIA WALDO	PUMP	IR	.09	06/04/1973	A 12882		
<u>SWAN CREEK, SOUTH FORK</u>							
S: 23 T: 5 R: 1E SALINE LOWER BIG BLUE NRD	SWAN CREEK RESERVOIR 20	ST	340.50AF	07/18/1985	A 16431		
<u>SWAN CREEK, SOUTH FORK, TRIB. TO</u>							
S: 28 T: 5 R: 1E SALINE LOWER BIG BLUE NRD	SWAN CREEK RESERVOIR 92	ST	295.20AF	07/18/1985	A 16432		
S: 9 T: 4 R: 2E LOWER BIG BLUE NRD	JEFFERSON	ST	42.90AF	08/04/1986	A 16516		
<u>SWAN CREEK, SOUTH FORK</u>							
S: 35 T: 5 R: 2E SALINE HUMMEL FARMS, INC	PUMP	IR	.69	06/25/1975	A 13636		

DEPARTMENT OF WATER RESOURCES

WATER RIGHTS DATA
CLAIMS AND APPLICATION IN DOWNSTREAM ORDER
DIVISION NO. 10

SOURCE LOCATION APPROPRIATOR	CARRIER	USE	GRANT IN CFS/AF	DATE OF PRIORITY	DOCKET/ APPLI. NUMBER	ANNOA.	FT. NT.
<u>SWAN CREEK, SOUTH FORK</u>							
S: 35 T: 5 R: 2E JEFFERSON HUMMEL FARMS, INC	PUMP	IR	.94	01/17/1978	A 15163		
S: 2 T: 4 R: 2E JEFFERSON JAMES SOUKUP	PUMP	IR	.48	01/26/1965	A 10520		
<u>SWAN CREEK, SOUTH FORK, TRIB. TO</u>							
S: 20 T: 4 R: 2E JEFFERSON MARVIN D KUGEL	PUMP	IR	1.34	09/01/1972	A 12734		
S: 1 T: 4 R: 2E JEFFERSON WILLIAM SCHWISOW	PUMP	IR	.39	07/26/1977	A 15050		
<u>SWAN CREEK, SOUTH FORK</u>							
S: 36 T: 5 R: 2E SALINE LEE D & EVELYN H SPILKER	PUMP	IR	.17	08/23/1967	A 11231		K
S: 30 T: 5 R: 3E SALINE GILBERT G & NANCY D MILLER JAMES SOUKUP	PUMP PUMP	IR IR	.16 .47	07/05/1966 04/25/1956	A 10876 A 8514		K K
<u>SWAN CREEK, NORTH FORK</u>							
S: 6 T: 6 R: 2E SALINE LOWER BIG BLUE NRD	SWAN CREEK RESERVOIR 2	ST	203.30AF	08/03/1972	A 12706		
<u>SWAN CREEK RESERVOIR</u>							
S: 1 T: 6 R: 1E SALINE LOWER BIG BLUE NRD	PUMP	SO		08/18/1978	A 15325		
<u>SWAN CREEK, NORTH FORK, TRIB. TO</u>							
S: 6 T: 6 R: 2E SALINE LOWER BIG BLUE NRD	SWAN CREEK RESERVOIR 63	ST	149.30AF	08/03/1972	A 12705		
S: 25 T: 6 R: 1E SALINE LOWER BIG BLUE NRD	SWAN CREEK RESERVOIR 5	ST	773.98AF	08/04/1986	A 16517		
<u>SWAN CREEK, NORTH FORK</u>							
S: 27 T: 6 R: 2E SALINE FRANK & FRANK J OLIVA	PUMP	IR	.84	08/17/1960	A 9856		K
S: 34 T: 6 R: 2E SALINE EDDIE VACEK	PUMP	IR	1.57	03/18/1968	A 11376		
S: 1 T: 5 R: 2E SALINE NORBERT J & TILLIE SLEPICKA	PUMP	IR	1.64	05/25/1970	A 11950		
S: 13 T: 5 R: 2E SALINE J ROGER & M ELOISE ZABEL	PUMP	IR	1.09	09/17/1956	A 8832		K
S: 18 T: 5 R: 3E SALINE MILO E PESEK JR	PUMP	IR	.15	05/27/1963	A 10197		K
<u>SWAN CREEK, NORTH FORK, TRIB. TO</u>							
S: 26 T: 5 R: 2E SALINE DENNIS SCHWISOW	SCHWISOW RESERVOIR	ST	78.90AF	07/24/1967	A 11207		
<u>SCHWISOW RESERVOIR</u>							
S: 26 T: 5 R: 2E SALINE DENNIS SCHWISOW	PUMP	SO		07/24/1967	A 11208		

WATER RIGHTS DATA
CLAIMS AND APPLICATION IN DOWNSTREAM ORDER
DIVISION NO. 1D

SOURCE LOCATION APPROPRIATOR	CARRIER	USE	GRANT IN CFS/AF	DATE OF PRIORITY	DOCKET/ APPL. NUMBER	ANNOA.	FT. NT.
<u>SWAN CREEK</u> S: 29 T: 5 R: 3E SALINE KLASEK FARMS, INC	PUMP	IR	.53	08/03/1954	A 6558		K
<u>SWAN CREEK TRIBUT</u> S: 33 T: 5 R: 3E SALINE LOWER BIG BLUE NRD	SWAN CREEK RESERVOIR 2-1	ST	31.50	08/01/1983	A 16221		
<u>SWAN CREEK</u> S: 27 T: 5 R: 3E SALINE RICHARD D JISKRA	PUMP	IR	.06	02/21/1956	A 8367		K
S: 23 T: 5 R: 3E SALINE ESTHER A WEICHEL	PUMP	IR	.26	06/01/1956	A 8596		K
S: 24 T: 5 R: 3E SALINE L R AKSAMIT	PUMPS	IR	.64	08/01/1955	A 7852		K
S: 18 T: 5 R: 4E SALINE GILBERT DEKE	PUMP	IR	.19	07/28/1954	A 6501		
S: 19 T: 5 R: 4E SALINE ELVIN F FROLIK	PUMP	IR	.73	08/18/1953	A 5481		
S: 19 T: 5 R: 4E SALINE VEL-LEO, INC	PUMP	IR	.93	01/30/1973	A 12798		
S: 20 T: 5 R: 4E SALINE DALE EBBERS	PUMP	IR	.90	01/24/1973	A 12797		
<u>SWAN CREEK TRIBUT</u> S: 2 T: 4 R: 3E JEFFERSON DUANE HENDRICKSON ESTATE	PUMP	IR	.28	02/13/1970	A 11867		
<u>SWAN CREEK</u> S: 20 T: 5 R: 4E SALINE GRACE L KREUSCHER	PUMP	IR	.26	07/27/1955	A 7800		
S: 17 T: 5 R: 4E SALINE ELLEN M RUNTY	PUMP	IR	.39	04/04/1956	A 8460		
S: 16 T: 5 R: 4E SALINE DUANE HENDRICKSON ESTATE	PUMP	IR	.50	03/27/1975	A 13501		
VEL-LEO, INC	PUMP	IR	.70	02/09/1949	A 4428		
<u>TURKEY CREEK TRIBUT</u> S: 5 T: 4 R: 4E JEFFERSON MARVIN ZIMMERMAN	PUMP	IR	.57	02/16/1977	A 14725		
MARVIN ZIMMERMAN	PUMP	IR	.66	12/23/1974	A 13328		
S: 29 T: 5 R: 4E SALINE GEORGE H SCHERLING ET AL	PUMP	IR	.69	04/27/1972	A 12616		
<u>TURKEY CREEK</u> S: 14 T: 5 R: 4E SALINE THEODORE SCHUERMAN	PUMP	IR	.60	05/01/1954	A 6275		
S: 24 T: 5 R: 4E SALINE ALVIN A HASENOHR	PUMP	IR	.03	05/03/1935	A 2546		K
ROGER RAHE	PUMP	IR	.16	10/16/1936	A 2645		K
LIZZIE WALDO	PUMPS	IR	.53	08/27/1940	A 3243		

DEPARTMENT OF WATER RESOURCES

WATER RIGHTS DATA
CLAIMS AND APPLICATION IN DOWNSTREAM ORDER
DIVISION NO. 1D

SOURCE LOCATION APPROPRIATOR	CARRIER	USE	GRANT IN CFS/AF	DATE OF PRIORITY	DOCKET/ APPL. NUMBER	ANNOA.	FT. NT.
<u>TURKEY CREEK</u>							
S: 19 T: 5 R: 5E GAGE							
LIZZIE WALDO	PUMP	IR	.39	12/01/1964	A 10479		
KNOLAND J PLUCKNETT	PUMP	IR	.92	06/15/1956	A 8615		
<u>TURKEY CREEK TRIB. TO</u>							
S: 11 T: 5 R: 4E SALINE							
J M QUACKENBUSH	PUMP	IR	1.09	10/11/1978	A 15350		
<u>TURKEY CREEK</u>							
S: 30 T: 5 R: 5E GAGE							
EDWIN STOKEBRAND ESTATE	PUMP	IR	.29	10/18/1935	A 2562		K
S: 29 T: 5 R: 5E GAGE							
DAMKROGER FARMS, INC	PUMPS	IR	.18	08/20/1940	A 3235		K
ALICE DUNN	PUMP	IR	.14	03/18/1955	A 7242		K
<u>BLUE RIVER BIG</u>							
S: 28 T: 5 R: 5E GAGE							
RALPH L BUSS	PUMP	IR	.93	03/08/1962	A 10028		
EVERETT F & BERTHA T BUSS	PUMP	IR	1.09	05/03/1957	A 9484		K
S: 3 T: 4 R: 5E GAGE							
KATIE DAMKROGER	PUMP	IR	.69	05/03/1955	A 7440		K
<u>SOAP CREEK</u>							
S: 22 T: 5 R: 5E GAGE							
LORENZ SIEMS	PUMP	IR	.26	02/28/1975	A 13453		
S: 27 T: 5 R: 5E GAGE							
ELMER KATZ	PUMP	IR	.26	06/01/1972	A 12648		
<u>BLUE RIVER BIG TRIB. TO</u>							
S: 18 T: 4 R: 4E JEFFERSON							
RICHARD FREESE	PUMP	IR	.56	08/17/1974	A 13151		
S: 17 T: 4 R: 4E JEFFERSON							
RICHARD FREESE	FREESE RESERVOIR NO. 1	ST	35.20AF	10/30/1974	A 13250		
<u>FREESE RESERVOIR NO. 1</u>							
S: 17 T: 4 R: 4E JEFFERSON							
RICHARD FREESE	PUMP	SO		10/30/1974	A 13251		
<u>BLUE RIVER BIG TRIB. TO</u>							
S: 9 T: 4 R: 4E JEFFERSON							
EUGENE BUSCH	PUMP	IR	1.04	12/04/1975	A 13892		
EUGENE BUSCH	PUMP	IR	1.14	12/04/1975	A 13891		
EDNA C KOCH	PUMP	IR	.71	07/26/1977	A 15051		
S: 10 T: 4 R: 4E JEFFERSON							
EDNA C KOCH	PUMP	IR	5.21	07/14/1971	A 12320		
PAUL & BETTY QUACKENBUSH	PUMP	IR	1.50	06/01/1977	A 14963		
S: 15 T: 4 R: 4E JEFFERSON							
GLENN H WEICHEL	PUMP	IR	1.86	12/16/1971	A 12462		
S: 14 T: 4 R: 4E JEFFERSON							
EDWIN F BRANDT	PUMP	IR	.41	04/30/1971	A 12242		

WATER RIGHTS DATA
CLAIMS AND APPLICATION IN DOWNSTREAM ORDER
DIVISION NO. 10

SOURCE LOCATION APPROPRIATOR	CARRIER	USE	GRANT IN CFS/AF	DATE OF PRIORITY	DOCKET/ APPLI. NUMBER	ANNOA.	FT. NT.
<u>BLUE RIVER, BIG TRIB TO</u>							
S: 13 T: 4 R: 4E JEFFERSON ROBERT E BRANDT	PUMP	IR	.30	03/06/1972	A 12531		
S: 4 T: 4 R: 4E JEFFERSON GERALD L GERMER	PUMP	IR	2.29	01/06/1977	A 14631		
S: 6 T: 4 R: 5E GAGE RALPH A & LUCILLE I PLIHAL	PUMP	IR	1.14	11/12/1975	A 13864		
S: 3 T: 4 R: 5E GAGE THEODORE WOLLENBURG	PUMP	IR	1.00	02/16/1977	A 14727		
S: 10 T: 4 R: 5E GAGE GERTRUDE PENNER	PUMP	IR	.77	04/26/1971	A 12238		
<u>BLUE RIVER, BIG</u>							
S: 12 T: 4 R: 5E GAGE WILLARD PENNER	PUMP	IR	.57	04/09/1975	A 13543		
S: 13 T: 4 R: 5E GAGE LOUIS H & ELLEN ESAU JR	PUMP	IR	.91	08/26/1940	A 3241	R P-275	
LOUIS H & ELLEN ESAU JR	PUMP	IR	1.17	07/19/1954	A 6434		
LOUIE ESAU	PUMP	IR	1.63	02/02/1954	A 5924		
LOUIS H & ELLEN ESAU JR	PUMP	IR	1.43	02/21/1966	A 10780		
S: 18 T: 4 R: 6E GAGE RAYMOND SPILKER	PUMP	IR	.24	07/22/1940	A 3207		
CLARENCE W & HELENA R SPILKER	PUMP	IR	2.19	02/05/1958	A 9591		
S: 24 T: 4 R: 5E GAGE WILLARD PENNER	PUMP	IR	2.01	09/13/1967	A 11251		
<u>CUB CREEK, TRIB TO</u>							
S: 10 T: 3 R: 2E JEFFERSON LOWER BIG BLUE MRD	CUB CREEK RESERVOIR 17-B	ST	121.10AF	09/05/1972	A 12739		
<u>CUB CREEK RESERVOIR 17-B</u>							
S: 10 T: 3 R: 2E JEFFERSON LOWER BIG BLUE MRD	BLOBAUM-STEWART PUMPS	SO		03/21/1974	A 13001		
<u>CUB CREEK</u>							
S: 3 T: 3 R: 2E JEFFERSON LOWER BIG BLUE MRD	CUB CREEK RESERVOIR 17-A	ST	304.70AF	09/05/1972	A 12738		
<u>CUB CREEK RESERVOIR 17-A</u>							
S: 3 T: 3 R: 2E JEFFERSON LOWER BIG BLUE MRD	PUMP	SO		04/01/1975	A 13520		
LOWER BIG BLUE MRD	DEFRAIN PUMP	SO		11/15/1976	A 14554		
<u>CUB CREEK, TRIB TO</u>							
S: 35 T: 4 R: 2E JEFFERSON LOWER BIG BLUE MRD	CUB CREEK RESERVOIR 17-C	ST	91.10AF	11/10/1966	A 10982		
<u>CUB CREEK RESERVOIR 17-C</u>							
S: 35 T: 4 R: 2E JEFFERSON LOWER BIG BLUE MRD	EISENHAUER-JORDENING PUMPS	SO		06/20/1968	A 11455		

DEPARTMENT OF WATER RESOURCES

219

WATER RIGHTS DATA
CLAIMS AND APPLICATION IN DOWNSTREAM ORDER
DIVISION NO. 1D

SOURCE LOCATION APPROPRIATOR	CARRIER	USE	GRANT IN CFS/AF	DATE OF PRIORITY	DOCKET/ APPL. NUMBER	ANNOA. FT. NT.
<u>CUB CREEK</u> S: 2 T: 3 R: 2E JEFFERSON BARBER FARMS, INC		PUMP	1.56	02/12/1969	A 11646	
S: 1 T: 3 R: 2E JEFFERSON HENRY A KRAUSE		PUMP	.63	01/03/1966	A 10744	
<u>CUB CREEK TRIB TO</u> S: 12 T: 3 R: 2E JEFFERSON LOWER BIG BLUE NRD	CUB CREEK RESERVOIR 16-B	ST	181.30AF	04/12/1972	A 12587	
<u>CUB CREEK RESERVOIR 16-B</u> S: 12 T: 3 R: 2E JEFFERSON LOWER BIG BLUE NRD	BLOBAUM-RUHNKE PUMP	SO		03/30/1973	A 12848	
<u>CUB CREEK TRIB TO</u> S: 36 T: 4 R: 2E JEFFERSON LOWER BIG BLUE NRD	CUB CREEK RESERVOIR 15-B	ST	97.40AF	04/12/1972	A 12588	
<u>CUB CREEK RESERVOIR 15-B</u> S: 36 T: 4 R: 2E JEFFERSON LOWER BIG BLUE NRD	BLOBAUM-ZULAUF PUMPS	SO		03/18/1974	A 13000	
<u>CUB CREEK TRIB TO</u> S: 7 T: 3 R: 3E JEFFERSON LOWER BIG BLUE NRD	CUB CREEK RESERVOIR 14-A	ST	636.80AF	02/22/1974	A 12987	
<u>CUB CREEK RESERVOIR 14-A</u> S: 7 T: 3 R: 3E JEFFERSON LOWER BIG BLUE NRD	PUMPS	SO		04/01/1975	A 13518	
<u>CUB CREEK TRIB TO</u> S: 31 T: 4 R: 3E JEFFERSON LOWER BIG BLUE NRD	CUB CREEK RESERVOIR 14-C	ST	113.80AF	08/04/1975	A 13704	
<u>CUB CREEK</u> S: 10 T: 3 R: 3E JEFFERSON CHARLES F & CHRISTINE M MEYER	PUMP	IR	.74	09/04/1956	A 8796	
<u>CUB CREEK TRIB TO</u> S: 22 T: 3 R: 3E JEFFERSON LOWER BIG BLUE NRD	CUB CREEK RESERVOIR 13-C	ST	247.10AF	08/04/1975	A 13703	
S: 21 T: 3 R: 3E JEFFERSON LOWER BIG BLUE NRD	CUB CREEK RESERVOIR 13-D	ST	119.20AF	04/12/1972	A 12586	
<u>CUB CREEK RESERVOIR 13-D</u> S: 21 T: 3 R: 3E JEFFERSON LOWER BIG BLUE NRD	SELLENRICK PUMP	SO		03/30/1973	A 12849	
<u>CUB CREEK</u> S: 2 T: 3 R: 3E JEFFERSON VIRGIL & MAXINE BESSLER	PUMP	IR	1.30	06/29/1976	A 14292	
<u>CUB CREEK TRIB TO</u> S: 11 T: 3 R: 3E JEFFERSON LOWER BIG BLUE NRD	CUB CREEK RESERVOIR 12-A	ST	235.30AF	07/29/1969	A 11756	

WATER RIGHTS DATA
CLAIMS AND APPLICATION IN DOWNSTREAM ORDER
DIVISION NO. 1D

SOURCE LOCATION APPROPRIATOR	CARRIER	USE	GRANT IN CFS/AF	DATE OF PRIORITY	DOCKET/ APPLI. NUMBER	ANNOA. FT. NT.
<u>CUB CREEK RESERVOIR 12-A</u> S: 12 T: 3 R: 3E JEFFERSON LOWER BIG BLUE NRD	MEYERS-SCHMIDT PUMPS	SO		09/01/1971	A 12370	
<u>CUB CREEK TRIBUTORY</u> S: 27 T: 4 R: 3E JEFFERSON LOWER BIG BLUE NRD	CUB CREEK RESERVOIR 12-D	ST	390.00AF	08/04/1975	A 13701	
<u>CUB CREEK RESERVOIR 12-D</u> S: 27 T: 4 R: 3E JEFFERSON LOWER BIG BLUE NRD	PUMP	SO		12/28/1978	A 15380	
<u>CUB CREEK TRIBUTORY</u> S: 27 T: 4 R: 3E JEFFERSON HUESKE'S INC	PUMP	IR	.77	06/04/1969	A 11718	
<u>CUB CREEK RESERVOIR 12-C</u> S: 25 T: 4 R: 3E JEFFERSON LOWER BIG BLUE NRD	CUB CREEK RESERVOIR 12-C	ST	194.90AF	07/06/1970	A 11991	
<u>CUB CREEK TRIBUTORY</u> S: 25 T: 4 R: 3E JEFFERSON LOWER BIG BLUE NRD	JAMES POHLMAN PUMP	SO		03/18/1974	A 12997	
<u>CUB CREEK TRIBUTORY</u> S: 2 T: 3 R: 3E JEFFERSON VIRGIL & MAXINE BESSLER	PUMP	IR	.17	08/18/1975	A 13743	
<u>CUB CREEK</u> S: 5 T: 3 R: 4E JEFFERSON L L NIDER ESTATE	PUMP	IR	.49	02/20/1975	A 13430	
<u>CUB CREEK TRIBUTORY</u> S: 30 T: 4 R: 4E JEFFERSON LOWER BIG BLUE NRD	CUB CREEK RESERVOIR 10-A	ST	226.20AF	07/06/1970	A 11992	
<u>CUB CREEK RESERVOIR 10-A</u> S: 30 T: 4 R: 4E JEFFERSON LOWER BIG BLUE NRD	ARMIN VOGT PUMP	SO		03/18/1974	A 12998	
<u>CUB CREEK TRIBUTORY</u> S: 7 T: 3 R: 4E JEFFERSON LOWER BIG BLUE NRD	CUB CREEK RESERVOIR 10-C	ST	68.80AF	05/07/1968	A 11413	
<u>CUB CREEK RESERVOIR 10-C</u> S: 7 T: 3 R: 4E JEFFERSON LOWER BIG BLUE NRD	MEYER-EGGERLING PUMP	SO		01/29/1976	A 13968	
<u>CUB CREEK TRIBUTORY</u> S: 4 T: 3 R: 4E JEFFERSON LOWER BIG BLUE NRD	CUB CREEK RESERVOIR 9-B	ST	213.20AF	08/26/1977	A 15094	
<u>CUB CREEK RESERVOIR 8-B</u> S: 16 T: 3 R: 4E JEFFERSON LOWER BIG BLUE NRD	CUB CREEK RESERVOIR 8-B	ST	127.20AF	05/07/1968	A 11412	
<u>CUB CREEK RESERVOIR 8-B</u> S: 16 T: 3 R: 4E JEFFERSON LOWER BIG BLUE NRD	OSCAR ROSENTHAL PUMP	SO		09/01/1971	A 12371	

DEPARTMENT OF WATER RESOURCES

WATER RIGHTS DATA
CLAIMS AND APPLICATION IN DOWNSTREAM ORDER
DIVISION NO. 1D

SOURCE LOCATION APPROPRIATOR	CARRIER	USE	GRANT IN CFS/AF	DATE OF PRIORITY	DOCKET/ APPL. I. NUMBER	ANNO. FT. NT.
<u>CUB CREEK TRIBUTORY</u>						
S: 15 T: 3 R: 4E JEFFERSON LOWER BIG BLUE NRD	CUB CREEK RESERVOIR 8-C	ST	207.30AF	08/26/1977	A 15095	
S: 11 T: 3 R: 4E JEFFERSON LOWER BIG BLUE NRD	CUB CREEK RESERVOIR G-7	ST	20.90AF	08/26/1977	A 15093	
<u>CUB CREEK</u>						
S: 1 T: 3 R: 4E JEFFERSON OSCAR REIMER	PUMP	IR	1.60	03/07/1975	A 13463	
S: 36 T: 4 R: 4E JEFFERSON CLAASSEN RANCH	PUMP	IR	1.30	08/09/1972	A 12710	
KLAR FARM, INC	PUMP	IR	2.20	08/01/1974	A 13119	
<u>CUB CREEK TRIBUTORY</u>						
S: 13 T: 4 R: 4E JEFFERSON ERWIN BLOME	PUMP	IR	1.14	07/27/1972	A 12697	
S: 20 T: 4 R: 5E GAGE LORENZ WOLLENBURG	WOLLENBURG RESERVOIR	ST	4.90AF	11/28/1969	A 11827	
<u>CUB CREEK</u>						
S: 29 T: 4 R: 5E GAGE RONALD J & CARLYN J KOENIG	PUMP	IR	.70	07/27/1959	A 9740	
S: 28 T: 4 R: 5E GAGE HAROLD W REIMER	PUMP	IR	2.21	07/29/1971	A 12339	
HAROLD W REIMER	REIMER RESERVOIR	ST	25.00AF	07/29/1971	A 12340	
S: 27 T: 4 R: 5E GAGE THIMM & SONS	PUMP	IR	.83	02/16/1977	A 14726	
<u>CUB CREEK TRIBUTORY</u>						
S: 34 T: 4 R: 5E GAGE LOWER BIG BLUE NRD	CUB CREEK RESERVOIR G-6	ST	26.80AF	04/09/1971	A 12217	
LOWER BIG BLUE NRD	CUB CREEK RES. G-1 & G-1A	ST	17.10AF	04/09/1971	A 12218	
<u>CUB CREEK</u>						
S: 24 T: 4 R: 5E GAGE EDWIN L GRAFF	PUMP	IR	.66	03/09/1957	A 9316	
ROBERT L GRAFF ET AL	PUMP	IR	1.86	06/03/1970	A 11955	
LYNN D STEVENS	PUMP	IR	.13	01/15/1968	A 11313	
<u>CUB CREEK TRIBUTORY</u>						
S: 23 T: 4 R: 5E GAGE DESSA STEVENS	PUMP	IR	.33	08/20/1970	A 12063	
<u>CUB CREEK</u>						
S: 24 T: 4 R: 5E GAGE WILLARD PENNER	PUMP	IR	.44	04/09/1975	A 13542	
<u>BLUE RIVER, BIG</u>						
S: 24 T: 4 R: 5E GAGE THEODORE GOOSSEN	PUMP	IR	1.86	07/19/1972	A 12688	
S: 19 T: 4 R: 6E GAGE HAROLD R & ELAINE J PENNER	PUMP	IR	2.13	03/28/1975	A 13508	

WATER RIGHTS DATA
CLAIMS AND APPLICATION IN DOWNSTREAM ORDER
DIVISION NO. 1D

SOURCE LOCATION APPROPRIATOR	CARRIER	USE	GRANT IN CFS/AF	DATE OF PRIORITY	DOCKET/ APPLI. NUMBER	ANNOA.	FT. NT.
<u>BLUE RIVER BIG</u>							
S: 19 T: 4 R: 6E GAGE							
HAROLD R & ELAINE J PENNER	PUMP	IR	.06	03/28/1975	A 13509		
HAROLD R & ELAINE J PENNER	PUMP	IR	1.14	08/24/1979	A 15587		
MARIE E PENNER	PUMP	IR	5.00	07/30/1956	A 8701		
MARIE E PENNER	PUMP	IR	1.13	06/24/1971	A 12303		
<u>BOTTLE CREEK</u>							
S: 2 T: 3 R: 5E GAGE							
CHARLES WITULSKI	PUMP	IR	.47	01/29/1976	A 13971		
<u>BLUE RIVER BIG</u>							
S: 30 T: 4 R: 6E GAGE							
KENNETH J ZIMMERMAN	PUMP	IR	2.81	02/27/1975	A 13447		
S: 29 T: 4 R: 6E GAGE							
RICHARD G PENNER	PUMP	IR	.93	07/20/1964	A 10397		
<u>BLUE RIVER BIG TRIB TO</u>							
S: 5 T: 4 R: 6E GAGE							
GRACE A EBBERS	EBBERS RESERVOIR NO. 1	ST	85.20AF	07/24/1970	A 12030		
<u>EBBERS RESERVOIR NO. 1</u>							
S: 5 T: 4 R: 6E GAGE							
GRACE A EBBERS	PUMP	SO		07/24/1970	A 12031		
<u>BLUE RIVER BIG</u>							
S: 29 T: 4 R: 6E GAGE							
HAROLD H ENSZ	PUMP	IR	.62	10/08/1953	A 5634		
HAROLD H ENSZ	PUMP	IR	1.01	08/18/1978	A 15324		
S: 32 T: 4 R: 6E GAGE							
RONALD L BIRD	PUMP	IR	.10	08/18/1969	A 11770		
S: 33 T: 4 R: 6E GAGE							
MINART INC.	PUMP	IR	.29	08/02/1954	A 6556		K
<u>INDIAN CREEK TRIB TO</u>							
S: 3 T: 6 R: 6E GAGE							
LOWER BIG BLUE NRD	LITTLE INDIAN RES. 1-A	ST	27.90AF	04/02/1976	A 14143		
S: 15 T: 6 R: 6E GAGE							
LOWER BIG BLUE NRD	LITTLE INDIAN CREEK RES. 1-D	ST	34.70AF	06/04/1973	A 12880		
<u>INDIAN CREEK LITTLE RESERVOIR 1-D</u>							
S: 15 T: 6 R: 6E GAGE							
LOWER BIG BLUE NRD	SCHLAKE PUMP	SO		03/21/1974	A 13002		
<u>INDIAN CREEK TRIB TO</u>							
S: 18 T: 6 R: 7E GAGE							
GENERAL AGRICULTURAL SERVICES, LTD	INDIAN CREEK RES. 6-C	ST	34.00AF	12/08/1958	A 9663		
GENERAL AGRICULTURAL SERVICES, LTD	INDIAN CREEK RES. 6-B	ST	14.00AF	12/08/1958	A 9664		
S: 19 T: 6 R: 7E GAGE							
GENERAL AGRICULTURAL SERVICES, LTD	INDIAN CREEK RES. 6-A	ST	21.00AF	03/03/1955	A 7183		

WATER RIGHTS DATA
CLAIMS AND APPLICATION IN DOWNSTREAM ORDER
DIVISION NO. 1D

SOURCE LOCATION APPROPRIATOR	CARRIER	USE	GRANT IN CFS/AF	DATE OF PRIORITY	DOCKET/ APPLI. NUMBER	ANNOT.	FT. NT.
<u>INDIAN CREEK</u>							
S: 30 T: 6 R: 7E GAGE DAVID O BOESIGER	BOESIGER RESERVOIR	ST	76.00AF	05/21/1974	A 6316		
<u>BOESIGER RESERVOIR</u>							
S: 30 T: 6 R: 7E GAGE DAVID O BOESIGER	PUMP	SO		07/14/1956	A 8670		
<u>INDIAN CREEK, TRIB. TO</u>							
S: 36 T: 6 R: 6E GAGE ERVIN SCHERNIKAU	SCHERNIKAU RESERVOIR	ST	20.00AF	11/19/1956	A 8983		
<u>SCHERNIKAU RESERVOIR</u>							
S: 36 T: 6 R: 6E GAGE ERVIN SCHERNIKAU	PUMP	SO		11/19/1956	A 9469		
<u>INDIAN CREEK, TRIB. TO</u>							
S: 21 T: 6 R: 6E GAGE LOWER BIG BLUE NRD	LITTLE INDIAN CREEK RES. 3-D	ST	41.03AF	08/24/1966	A 10940		
<u>INDIAN CREEK, LITTLE, RESERVOIR 3-D</u>							
S: 21 T: 6 R: 6E GAGE LOWER BIG BLUE NRD	SPILKER & TALLEY PUMPS	SO		08/24/1966	A 10941		
<u>TOWN CREEK, TRIB. TO</u>							
S: 7 T: 5 R: 7E GAGE GENERAL AGRICULTURAL SERVICES, LTD	INDIAN CREEK RES. 9-B	ST	15.00AF	12/16/1958	A 9669		
S: 12 T: 5 R: 6E GAGE GENERAL AGRICULTURAL SERVICES, LTD	INDIAN CREEK RES. 9-A	ST	38.00AF	12/16/1958	A 9668		
S: 13 T: 5 R: 6E GAGE GENERAL AGRICULTURAL SERVICES, LTD	INDIAN CREEK RES. 9-11	ST	11.00AF	12/16/1958	A 9667		
S: 24 T: 5 R: 6E GAGE GENERAL AGRICULTURAL SERVICES, LTD	INDIAN CREEK RES. 9-D	ST	20.00AF	12/16/1958	A 9670		
S: 24 T: 5 R: 6E GAGE GENERAL AGRICULTURAL SERVICES, LTD	INDIAN CREEK RES. 9-24	ST	5.00AF	04/17/1959	A 9721		
<u>INDIAN CREEK</u>							
S: 15 T: 4 R: 6E GAGE J LUTHER HOYLE	PUMP	IR	1.91	11/29/1984	A 16346		
S: 22 T: 4 R: 6E GAGE GARY L CARSTENS	PUMP	IR	1.04	08/13/1984	A 16322		
ALVIN MILLER	PUMP	IR	.45	11/29/1984	A 16347		
<u>BLUE RIVER, BIG, TRIB. TO</u>							
S: 4 T: 3 R: 6E GAGE LAVERNA DUSENBERY	DUSENBERY-DOYLE RES.	ST	75.00AF	10/17/1978	A 15351		#
S: 10 T: 3 R: 6E GAGE JOHN F ABRAHAMS	PUMP	IR	.20	04/03/1931	A 2196		
<u>BLUE RIVER, BIG</u>							
S: 2 T: 3 R: 6E GAGE ROBERT G TYSER	PUMPS	IR	.15	07/14/1955	A 7762		K
MAGDALENE ANDREAS	PUMP	IR	1.99	07/05/1974	A 13064		

WATER RIGHTS DATA
CLAIMS AND APPLICATION IN DOWNSTREAM ORDER
DIVISION NO. 1D

SOURCE LOCATION APPROPRIATOR	CARRIER	USE	GRANT IN CFS/AF	DATE OF PRIORITY	DOCKET/ APPLI. NUMBER	ANNOA. FT. NT.
<u>BLUE RIVER, BIG</u> S: 1 T: 3 R: 6E GAGE WILLIAM E & MARY GOOSSEN	PUMP	IR	.29	10/13/1953	A 5640	
<u>BEAR CREEK, TRIB. TO</u> S: 21 T: 5 R: 8E GAGE LOWER BIG BLUE NRD	BEAR CREEK RESERVOIR 7-J	ST	97.70AF	11/28/1969	A 11828	
<u>BEAR CREEK RESERVOIR 7-J</u> S: 21 T: 5 R: 8E GAGE LOWER BIG BLUE NRD	PARDE PUMP	SO		02/18/1971	A 12165	
<u>BEAR CREEK, TRIB. TO</u> S: 17 T: 5 R: 8E GAGE LOWER BIG BLUE NRD	BEAR CREEK RESERVOIR 7-G	ST	52.00AF	05/03/1976	A 14201	
S: 19 T: 5 R: 8E GAGE LOWER BIG BLUE NRD	BEAR CREEK RESERVOIR 7-F	ST	83.90AF	09/23/1971	A 12386	
S: 13 T: 5 R: 7E GAGE LOWER BIG BLUE NRD	BEAR CREEK RESERVOIR 7-E	ST	60.90AF	02/28/1975	A 13451	
S: 23 T: 5 R: 7E GAGE LOWER BIG BLUE NRD	BEAR CREEK RESERVOIR 7-B	ST	64.40AF	02/07/1967	A 11039	
<u>BEAR CREEK RESERVOIR 7-B</u> S: 23 T: 5 R: 7E GAGE LOWER BIG BLUE NRD	DEBUHR-HARMS PUMP	SO		04/28/1970	A 11924	
<u>BEAR CREEK, TRIB. TO</u> S: 25 T: 5 R: 7E GAGE LOWER BIG BLUE NRD	BEAR CREEK RESERVOIR 7-C	ST	38.60AF	11/28/1969	A 11829	
<u>BEAR CREEK RESERVOIR 7-C</u> S: 25 T: 5 R: 7E GAGE LOWER BIG BLUE NRD	JURGENS PUMP	SO		07/06/1971	A 12317	
<u>BEAR CREEK</u> S: 26 T: 5 R: 7E GAGE EDWARD G & BERNICE L PARDE	PUMP	IR	2.13	12/30/1964	A 10494	
S: 27 T: 5 R: 7E GAGE THEES EHMEN	PUMP	IR	.60	05/09/1977	A 14935	
<u>BEAR CREEK, TRIB. TO</u> S: 27 T: 5 R: 7E GAGE LOWER BIG BLUE NRD	BEAR CREEK RESERVOIR 7-D	ST	98.23AF	11/06/1964	A 10465	
<u>BEAR CREEK RESERVOIR 7-D</u> S: 27 T: 5 R: 7E GAGE LOWER BIG BLUE NRD	THEES EHMEN PUMP	SO		06/17/1969	A 11728	
<u>BEAR CREEK</u> S: 34 T: 5 R: 7E GAGE GEORGE G DORN ESTATE	PUMP	IR	.43	02/19/1957	A 9226	
<u>BEAR CREEK, TRIB. TO</u> S: 6 T: 4 R: 8E GAGE LOWER BIG BLUE NRD	BEAR CREEK RESERVOIR 8-C	ST	92.00AF	08/04/1975	A 13705	

WATER RIGHTS DATA
CLAIMS AND APPLICATION IN DOWNSTREAM ORDER
DIVISION NO. 1D

SOURCE LOCATION APPROPRIATOR	CARRIER	USE	GRANT IN CFS/AF	DATE OF PRIORITY	DOCKET/ APPL I NUMBER	ANNOA. NT.	FT. NT.
<u>BEAR CREEK TRIB TO</u> S: 11 T: 4 R: 7E GAGE LOWER BIG BLUE NRD	BEAR CREEK RESERVOIR 8-B	ST	68.30AF	04/18/1966	A 10834		
<u>BEAR CREEK RESERVOIR 8-B</u> S: 11 T: 4 R: 7E GAGE LOWER BIG BLUE NRD	BUSBOOM PUMPS	SO		06/17/1969	A 11729		
<u>BEAR CREEK TRIB TO</u> S: 33 T: 5 R: 7E GAGE LOWER BIG BLUE NRD	BEAR CREEK RESERVOIR 6-A	ST	32.50AF	08/04/1975	A 13702		
S: 9 T: 4 R: 7E GAGE LOWER BIG BLUE NRD	BEAR CREEK RESERVOIR 6-B	ST	92.50AF	04/18/1966	A 10833		
<u>PIERCE CREEK TRIB TO</u> S: 33 T: 6 R: 7E GAGE LOWER BIG BLUE NRD	BEAR CREEK RESERVOIR 4-A	ST	155.50AF	05/22/1968	A 11430		
<u>BEAR CREEK RESERVOIR 4-A</u> S: 33 T: 6 R: 7E GAGE LOWER BIG BLUE NRD	G BUSBOOM PUMPS	SO		04/28/1970	A 11926		
<u>PIERCE CREEK TRIB TO</u> S: 4 T: 5 R: 7E GAGE LOWER BIG BLUE NRD	BEAR CREEK RESERVOIR 4-C	ST	54.80AF	05/22/1968	A 11431		
S: 11 T: 5 R: 7E GAGE LOWER BIG BLUE NRD	BEAR CREEK RESERVOIR 5-B	ST	43.90AF	10/21/1974	A 13244		
S: 10 T: 5 R: 7E GAGE LOWER BIG BLUE NRD	BEAR CREEK RESERVOIR 5-A	ST	112.70AF	10/21/1974	A 13243		
S: 20 T: 5 R: 7E GAGE LOWER BIG BLUE NRD	BEAR CREEK RESERVOIR 3-B	ST	30.40AF	11/03/1967	A 11270		
S: 21 T: 5 R: 7E GAGE LOWER BIG BLUE NRD	BEAR CREEK RESERVOIR 3-C	ST	60.00AF	11/22/1967	A 11279		
S: 30 T: 5 R: 7E GAGE LOWER BIG BLUE NRD	BEAR CREEK RESERVOIR 3-A	ST	77.30AF	02/07/1967	A 11038		
<u>BEAR CREEK RESERVOIR 3-A</u> S: 30 T: 5 R: 7E GAGE LOWER BIG BLUE NRD	F DAUBENDIEK PUMPS	SO		04/28/1970	A 11925		
<u>PIERCE CREEK</u> S: 31 T: 5 R: 7E GAGE FRED DAUBENDIEK	PUMP	IR	.59	06/12/1969	A 11726		
S: 6 T: 4 R: 7E GAGE WILLIAM D ZIMMERMAN	PUMP	IR	1.20	02/04/1957	A 9163		
<u>BEAR CREEK</u> S: 7 T: 4 R: 7E GAGE RICHARD BAEHR	PUMP	IR	.71	08/11/1969	A 11765		
<u>BEAR CREEK TRIB TO</u> S: 12 T: 4 R: 6E GAGE LOWER BIG BLUE NRD	BEAR CREEK RESERVOIR 2-B	ST	128.20AF	12/08/1972	A 12775		

WATER RIGHTS DATA
CLAIMS AND APPLICATION IN DOWNSTREAM ORDER
DIVISION NO. 1D

SOURCE LOCATION APPROPRIATOR	CARRIER	USE	GRANT IN CFS/AF	DATE OF PRIORITY	DOCKET/ APPLI. NUMBER	ANNOA.	FT. NT.
<u>BEAR CREEK TRIB TO</u> S: 18 T: 4 R: 7E GAGE LOWER BIG BLUE NRD	BEAR CREEK RESERVOIR 2-A	ST	111.90AF	12/08/1972	A 12774		
<u>BEAR CREEK</u> S: 24 T: 4 R: 6E GAGE CEPEX MIDWEST	PUMP	MF		10/27/1986	A 16528		*
S: 26 T: 4 R: 6E GAGE JAMES A & LO IDA F THORNBURG	PUMP	IR	.96	02/11/1976	A 14015		
S: 25 T: 4 R: 6E GAGE RENKEN W & AMANDA LENERS	PUMP	IR	1.60	07/12/1968	A 11485		
S: 36 T: 4 R: 6E GAGE DEPARTMENT OF INSTITUTIONS	PUMPS	IR	.95	04/22/1928	A 2010		
DEPARTMENT OF INSTITUTIONS	PUMP	IR	5.23	01/10/1957	A 9092		
<u>BEAR CREEK TRIB TO</u> S: 25 T: 4 R: 6E GAGE DEAN THORNBURG	THORNBURG RESERVOIR NO. 1	ST	41.20AF	08/03/1979	A 15539		
<u>THORNBURG RESERVOIR NO. 1</u> S: 25 T: 4 R: 6E GAGE DEAN THORNBURG	PUMP	SO		03/26/1980	A 15634		
<u>BEAR CREEK TRIB TO</u> S: 29 T: 4 R: 7E GAGE LOWER BIG BLUE NRD	BEAR CREEK RESERVOIR 2-1	ST	26.80AF	12/23/1970	A 12131		
<u>BEAR CREEK</u> S: 1 T: 3 R: 6E GAGE HERBERT H ZIMMERMAN	PUMP	IR	.41	01/27/1978	A 15176		
<u>BLUE RIVER BIG</u> S: 12 T: 3 R: 6E GAGE ALVIN & SENA DORN	PUMP	IR	2.61	04/08/1976	A 14169		
S: 7 T: 3 R: 7E GAGE HERMAN BUSS	PUMP	IR	1.69	03/23/1961	A 9913		
S: 13 T: 3 R: 6E GAGE WILLIAM E & MARY GOOSSEN	PUMP	IR	.09	04/24/1940	A 3142		
S: 13 T: 3 R: 6E GAGE WILLIAM E & MARY GOOSSEN	PUMP	IR	.83	09/14/1955	A 8122		K
<u>CEDAR CREEK</u> S: 9 T: 4 R: 8E GAGE LOWER BIG BLUE NRD	BEAR CREEK RESERVOIR 9-A	ST	227.00AF	02/16/1977	A 14728		
<u>CEDAR CREEK TRIB TO</u> S: 8 T: 4 R: 8E GAGE LOWER BIG BLUE NRD	BEAR CREEK RESERVOIR 9-F	ST	31.20AF	05/03/1977	A 14926		
S: 24 T: 4 R: 7E GAGE LOWER BIG BLUE NRD	BEAR CREEK RESERVOIR 9-B	ST	107.80AF	08/22/1969	A 11778		
<u>BEAR CREEK RESERVOIR 9-B</u> S: 24 T: 4 R: 7E GAGE LOWER BIG BLUE NRD	E MILLER PUMPS	SO		08/22/1969	A 11780		

See use definitions on page 60 and footnotes on page 61.

WATER RIGHTS DATA
CLAIMS AND APPLICATION IN DOWNSTREAM ORDER
DIVISION NO. 1D

SOURCE LOCATION APPROPRIATOR	CARRIER	USE	GRANT IN CFS/AF	DATE OF PRIORITY	DOCKET/ APPLI. NUMBER	ANNOA. FT.	NT.
<u>CEDAR CREEK TRIBUTORY</u> S: 23 T: 4 R: 7E GAGE LOWER BIG BLUE NRD	BEAR CREEK RESERVOIR	9-E ST	57.40AF	08/22/1969	A 11779		
<u>BEAR CREEK RESERVOIR 9-E</u> S: 23 T: 4 R: 7E GAGE LOWER BIG BLUE NRD	ELMER SCHUSTER PUMP	SO		08/22/1969	A 11781		
<u>CEDAR CREEK</u> S: 35 T: 4 R: 7E GAGE GARY L CARSTENS	PUMP	IR	.94	08/10/1981	A 15962		
<u>CEDAR CREEK TRIBUTORY</u> S: 27 T: 4 R: 7E GAGE LOWER BIG BLUE NRD	BEAR CREEK RESERVOIR	9-C ST	108.20AF	08/31/1976	A 14432		
S: 34 T: 4 R: 7E GAGE LOWER BIG BLUE NRD	BEAR CREEK RESERVOIR	9-D ST	82.00AF	09/21/1970	A 12082		
<u>BEAR CREEK RESERVOIR 9-D</u> S: 34 T: 4 R: 7E GAGE LOWER BIG BLUE NRD	PUMP	SO		03/18/1974	A 12999		
<u>CEDAR CREEK</u> S: 10 T: 3 R: 7E GAGE HARVEY CRAMER	PUMP	IR	1.19	03/12/1976	A 14088		
S: 9 T: 3 R: 73 GAGE IDEUS, MORRIS, GERDES	PUMP	IR	9.34	08/04/1983	A 16224		
<u>BLUE RIVER BIG</u> S: 18 T: 3 R: 7E GAGE WILLIAM E & MARY GOOSSEN	PUMP	IR	3.17	02/07/1969	A 11636		
ALVINA STROUGH	PUMP	IR	2.01	12/27/1974	A 13334		
S: 13 T: 3 R: 6E GAGE LOUIS & MARTHA GOOSSEN	PUMP	IR	1.14	03/12/1976	A 14090		
WILLIAM E GOOSSEN	PUMP	IR	1.29	08/10/1981	A 15963		K
S: 24 T: 3 R: 6E GAGE C A ANDERSON	PUMP	IR	.41	07/24/1934	A 2438		
C A ANDERSON	PUMP	IR	.76	02/23/1956	A 8373		
S: 19 T: 3 R: 7E GAGE JOHN D REMMERS	PUMP	IR	2.07	01/16/1976	A 13946		
JOHN D REMMERS	PUMP	IR	1.97	02/07/1964	A 10303		
JOHN D REMMERS	PUMP	IR	.73	01/17/1973	A 12792		
S: 30 T: 3 R: 7E GAGE MILDRED A BERNARD	PUMP	IR	1.36	11/22/1955	A 8261		
S: 20 T: 3 R: 7E GAGE ARNOLD F BEHRENS	PUMP	IR	.57	03/18/1955	A 7241		K
S: 29 T: 3 R: 7E GAGE ARTHUR J & MARTHA L ZARYBNICKY	PUMP	IR	.27	04/27/1956	A 8522		
JOHN BAEHR	PUMP	IR	1.08	06/21/1956	A 8635		
ARTHUR J & MARTHA L ZARYBNICKY	PUMP	IR	.19	01/04/1949	A 4416		

WATER RIGHTS DATA
CLAIMS AND APPLICATION IN DOWNSTREAM ORDER
DIVISION NO. 1D

SOURCE LOCATION APPROPRIATOR	CARRIER	USE	GRANT IN CFS/AF	DATE OF PRIORITY	DOCKET/ APPLI. NUMBER	ANNOTA.	FT. NT.
<u>BLUE RIVER, BIG</u>							
S: 29 T: 3 R: 7E GAGE							
ARTHUR J & MARTHA L ZARYBNICKY	PUMP	IR	.28	04/09/1971	A 12219		
THEODORE R LEITSCHUCK	PUMP	IR	.17	02/23/1981	A 15772		K
S: 5 T: 2 R: 7E GAGE							
VIOLA HUTCHINSON	PUMP	IR	5.07	07/10/1974	A 13070		
JOSEPH W CRANE	PUMP	IR	2.31	07/01/1964	A 10389		
VIOLA HUTCHINSON	PUMP	IR	2.29	12/02/1975	A 13887		
<u>MUD CREEK, TRIB. TO</u>							
S: 1 T: 3 R: 8E GAGE							
LOWER BIG BLUE NRD	MUD CREEK RESERVOIR 2-H	ST	87.40AF	04/06/1965	A 10607		
<u>MUD CREEK RESERVOIR 2-H</u>							
S: 1 T: 3 R: 8E GAGE							
LOWER BIG BLUE NRD	LENERS PUMP	SO		03/30/1973	A 12850		
<u>MUD CREEK, TRIB. TO</u>							
S: 23 T: 4 R: 8E GAGE							
LOWER BIG BLUE NRD	MUD CREEK RESERVOIR 2-D	ST	50.70AF	06/26/1964	A 10388		
<u>MUD CREEK RESERVOIR 2-D</u>							
S: 23 T: 4 R: 8E GAGE							
LOWER BIG BLUE NRD	PUMP	SO		11/15/1976	A 14553		
<u>MUD CREEK, TRIB. TO</u>							
S: 22 T: 4 R: 8E GAGE							
LOWER BIG BLUE NRD	MUD CREEK RESERVOIR 2-C	ST	71.10AF	04/06/1965	A 10605		
S: 33 T: 4 R: 8E GAGE							
LOWER BIG BLUE NRD	MUD CREEK RESERVOIR 5-A	ST	124.79AF	04/06/1965	A 10604		
<u>MUD CREEK RESERVOIR 5-A</u>							
S: 33 T: 4 R: 8E GAGE							
LOWER BIG BLUE NRD	LENERS PUMP	SO		03/12/1976	A 14089		
<u>MUD CREEK</u>							
S: 36 T: 4 R: 7E GAGE							
LOWER BIG BLUE NRD	MUD CREEK RESERVOIR 2-A	ST	252.80AF	08/06/1970	A 12054		
S: 22 T: 3 R: 7E GAGE							
ALFRED DAUBENDIEK JR	DAUBENDIEK RESERVOIR NO 1	SS	8.40AF	08/10/1981	A 15960	A-15414	B
<u>MUD CREEK, TRIB. TO</u>							
S: 22 T: 3 R: 7E GAGE							
ALFRED DAUBENDIEK JR	PUMP	IR	.10	03/29/1977	A 14862		
ALFRED DAUBENDIEK JR	DAUBENDIEK RES. NO. 1	ST	8.40AF	02/07/1979	A 15414		
<u>DAUBENDIEK RESERVOIR NO. 1</u>							
S: 22 T: 3 R: 7E GAGE							
ALFRED DAUBENDIEK JR	PUMP	SI		01/17/1980	A 15609	A-14862	
ALFRED DAUBENDIEK JR	PUMP	SO		01/17/1980	A 15609		
<u>MUD CREEK</u>							
S: 22 T: 3 R: 7E GAGE							
ALFRED DAUBENDIEK JR	PUMP	IR	1.04	01/05/1977	A 14628		

WATER RIGHTS DATA
CLAIMS AND APPLICATION IN DOWNSTREAM ORDER
DIVISION NO. 1D

SOURCE LOCATION APPROPRIATOR	CARRIER	USE	GRANT IN CFS/AF	DATE OF PRIORITY	DOCKET/ APPL. NUMBER	ANNOA.	FT. NT.
BLOODY RUN TRIB. TO							
S: 9 T: 3 R: 8E GAGE LOWER BIG BLUE NRD	MUD CREEK RESERVOIR 4-E	ST	77.00AF	04/06/1965	A 10603		
S: 16 T: 3 R: 8E GAGE LOWER BIG BLUE NRD	MUD CREEK RESERVOIR 4-D	ST	57.23AF	04/06/1965	A 10602		
S: 21 T: 3 R: 8E GAGE LOWER BIG BLUE NRD	MUD CREEK RESERVOIR 4-C	ST	71.39AF	04/06/1965	A 10601		
BLOODY RUN							
S: 13 T: 3 R: 7E GAGE LOWER BIG BLUE NRD	MUD CREEK RESERVOIR 4-J	ST	1824.95AF	06/19/1967	A 11177		
BLOODY RUN TRIB. TO							
S: 12 T: 3 R: 7E GAGE LOWER BIG BLUE NRD	MUD CREEK RESERVOIR 4-8	ST	37.90AF	04/07/1971	A 12211		
MUD CREEK							
S: 22 T: 3 R: 7E GAGE ALFRED DAUBENDIEK JR	DAUBENDIEK PIT	ST	31.00AF	08/10/1981	A 15961		
MUD CREEK TRIB. TO							
S: 21 T: 3 R: 7E GAGE ALFRED DAUBENDIEK JR	PUMP	IR	.94	01/17/1980	A 15610		
MUD CREEK							
S: 34 T: 3 R: 7E GAGE CLARENCE L MCKINZIE	MCKINZIE RESERVOIR NO. 1	ST	.53AF	03/16/1978	A 15205		
MUD CREEK TRIB. TO							
S: 35 T: 3 R: 7E GAGE LOWER BIG BLUE NRD	MUD CREEK RESERVOIR 3-A	ST	161.06AF	04/06/1965	A 10606		
BLUE RIVER, BIG							
S: 8 T: 2 R: 7E GAGE LARRY FRETCHS	PUMP	IR	1.50	05/07/1982	A 16102		
S: 9 T: 2 R: 7E GAGE DUDLEY TRUMP	PUMP	IR	.56	08/02/1955	A 7857		
LYNN L HARDEN	PUMP	IR	1.36	05/12/1966	A 10845		
S: 17 T: 2 R: 7E GAGE WAYNE H & FLORENCE E MARPLES TRUST	PUMP	IR	2.31	03/17/1965	A 10571		
FLORENCE E MARPLES	PUMP	IR	.21	07/27/1955	A 7802		K
FLORENCE E MARPLES	PUMP	IR	.91	12/27/1971	A 12469		
NEBRASKA PUBLIC POWER DISTRICT	BLUE SPRINGS PLANT	PR	450.00	/ / 1868	D 1047		
NEBRASKA PUBLIC POWER DISTRICT	BLUE SPRINGS PLANT	DG		11/07/1922	A 1692	D-1047	
NEBRASKA PUBLIC POWER DISTRICT	BLUE SPRINGS PLANT	DG		12/15/1922	A 1698	D-1047	
BILL'S CREEK							
S: 2 T: 2 R: 6E GAGE GEORGE E & GAROLDENE A PINKERTON	PUMP	IR	.30	08/23/1956	A 8766		K
S: 11 T: 2 R: 6E GAGE ALLINGTON FARMS	PUMP	IR	.50	01/29/1957	A 9149		

WATER RIGHTS DATA
CLAIMS AND APPLICATION IN DOWNSTREAM ORDER
DIVISION NO. 1D

SOURCE LOCATION APPROPRIATOR	CARRIER	USE	GRANT IN CFS/AF	DATE OF PRIORITY	DOCKET/ APPL I. NUMBER	ANNO TA.	FT. NT.
<u>INDIAN CREEK, BIG</u> S: 3 T: 1 R: 4E JEFFERSON LOWER BIG BLUE NRD	BIG INDIAN RES. 8-G	ST	94.40AF	06/23/1972	A 12671		
<u>INDIAN CREEK, BIG, TRIB. TO</u> S: 4 T: 1 R: 4E JEFFERSON LOWER BIG BLUE NRD	BIG INDIAN CREEK RES. 8-F	ST	51.00AF	06/23/1972	A 12670		
S: 33 T: 2 R: 4E JEFFERSON LOWER BIG BLUE NRD	BIG INDIAN CREEK RES. 8-E	ST	166.00AF	06/23/1972	A 12669		
<u>INDIAN CREEK, BIG, RESERVOIR 8-F</u> S: 33 T: 2 R: 4E JEFFERSON LOWER BIG BLUE NRD	FREITAGE PUMP	SO		08/29/1974	A 13179		
LOWER BIG BLUE NRD	PRETZER PUMP	SO		08/30/1976	A 14428		
<u>INDIAN CREEK, BIG, TRIB. TO</u> S: 6 T: 2 R: 4E JEFFERSON LOWER BIG BLUE NRD	BIG INDIAN CREEK RES. 10-A	ST	178.80AF	01/03/1966	A 10742		
<u>INDIAN CREEK, BIG, RESERVOIR 10-A</u> S: 6 T: 2 R: 4E JEFFERSON LOWER BIG BLUE NRD	SASSE PUMP	SO		01/16/1969	A 11616		
<u>INDIAN CREEK, BIG, TRIB. TO</u> S: 16 T: 2 R: 4E JEFFERSON LOWER BIG BLUE NRD	BIG INDIAN CREEK RES. 9-B	ST	89.80AF	01/12/1965	A 10508		
<u>INDIAN CREEK, BIG, RESERVOIR 9-B</u> S: 16 T: 2 R: 4E JEFFERSON LOWER BIG BLUE NRD	SCHROEDER PUMP	SO		08/25/1969	A 11782		
LOWER BIG BLUE NRD	SCHROEDER PUMP	SO		04/19/1974	A 13025		
S: 9 T: 2 R: 4E JEFFERSON LOWER BIG BLUE NRD	PUMP	SO		04/01/1975	A 13519		
<u>INDIAN CREEK, BIG, TRIB. TO</u> S: 15 T: 2 R: 4E JEFFERSON LOWER BIG BLUE NRD	BIG INDIAN CREEK RES. 8-B	ST	66.20AF	01/12/1965	A 10504		
<u>INDIAN CREEK, BIG, RESERVOIR 8-B</u> S: 15 T: 2 R: 4E JEFFERSON LOWER BIG BLUE NRD	DAMROW PUMP	SO		02/20/1969	A 11652		
<u>INDIAN CREEK, BIG, TRIB. TO</u> S: 27 T: 2 R: 4E JEFFERSON MELVIN WEERS	PUMP	IR	3.46	12/15/1977	A 15152		
S: 1 T: 2 R: 4E JEFFERSON LOWER BIG BLUE NRD	BIG INDIAN CREEK RES. 17-B	ST	203.18AF	01/12/1965	A 10500		
<u>INDIAN CREEK, BIG, RESERVOIR 17-B</u> S: 36 T: 3 R: 4E JEFFERSON LOWER BIG BLUE NRD	HIRSCHLER-NICKERSON PUMPS	SO		08/22/1966	A 10937		
LOWER BIG BLUE NRD	HIRSCHLER PUMP	SO		07/10/1974	A 13069		

See use definitions on page 60 and footnotes on page 61.

WATER RIGHTS DATA
CLAIMS AND APPLICATION IN DOWNSTREAM ORDER
DIVISION NO. 1D

SOURCE LOCATION APPROPRIATOR	CARRIER	USE	GRANT IN CFS/AF	DATE OF PRIORITY	DOCKET/ APPLI. NUMBER	ANNOA.	FT. NT.
<u>INDIAN CREEK, BIG TRIB TO</u> S: 13 T: 2 R: 4E JEFFERSON EDWIN SCHMIDT	PUMP	IR	.93	08/03/1979	A 15538		
S: 24 T: 2 R: 4E JEFFERSON LOWER BIG BLUE NRD	BIG INDIAN CREEK RES. 17-A	ST	260.00AF	03/28/1966	A 10815		
<u>INDIAN CREEK, BIG RESERVOIR 17-A</u> S: 24 T: 2 R: 4E JEFFERSON LOWER BIG BLUE NRD	OLTMAN PUMPS DAMROW PUMP	SO SO		08/13/1969 05/26/1972	A 11766 A 12645		
<u>INDIAN CREEK, BIG TRIB TO</u> S: 7 T: 1 R: 5E GAGE CLAIR CALLAN	CALLAN RESERVOIR	ST	137.00AF	10/23/1963	A 10254		
<u>SPRING CREEK, TRIB TO</u> S: 36 T: 2 R: 4E JEFFERSON LOWER BIG BLUE NRD	BIG INDIAN CREEK RES. 7-A	ST	258.60AF	06/15/1967	A 11172		
<u>INDIAN CREEK, BIG RESERVOIR 7-A</u> S: 36 T: 2 R: 4E JEFFERSON LOWER BIG BLUE NRD	PUMP	SO		12/14/1978	A 15375		
<u>INDIAN CREEK, BIG TRIB TO</u> S: 30 T: 2 R: 5E GAGE LOWER BIG BLUE NRD	BIG INDIAN CREEK RES. 7-B	ST	122.00AF	01/12/1965	A 10499		
<u>INDIAN CREEK, BIG RESERVOIR 7-B</u> S: 30 T: 2 R: 5E GAGE LOWER BIG BLUE NRD	RAYMOND J THOMSEN PUMP	SO		08/15/1967	A 11224		
<u>INDIAN CREEK, BIG TRIB TO</u> S: 31 T: 2 R: 5E GAGE LOWER BIG BLUE NRD	BIG INDIAN CREEK RES. 7-1-B	ST	39.70AF	06/15/1965	A 10643		
S: 5 T: 1 R: 5E GAGE LOWER BIG BLUE NRD	BIG INDIAN CREEK RES. 6-B	ST	106.60AF	08/15/1967	A 11225		
<u>ELM CREEK</u> S: 5 T: 2 R: 5E GAGE LOWER BIG BLUE NRD	BIG INDIAN CREEK RES. 16-B	ST	109.70AF	12/23/1970	A 12130		
<u>ELM CREEK, TRIB TO</u> S: 22 T: 2 R: 5E GAGE ANNA S HUBKA MELVIN HUBKA	PUMP PUMP	IR IR	.56 .61	08/03/1973 03/29/1972	A 12918 A 12569		
<u>ELM CREEK AND ELM CREEK, TRIB TO</u> S: 33 T: 2 R: 5E GAGE LOWER BIG BLUE NRD	BIG INDIAN CREEK RES. 16-C	ST	336.00AF	04/19/1974	A 13024		

WATER RIGHTS DATA
CLAIMS AND APPLICATION IN DOWNSTREAM ORDER
DIVISION NO. 1D

SOURCE LOCATION APPROPRIATOR	CARRIER	USE	GRANT IN CFS/AF	DATE OF PRIORITY	DOCKET/ APPL. NUMBER	ANNOA. NT.	FT. NT.
<u>INDIAN CREEK, BIG TRIB TO</u>							
S: 3 T: 1 R: 5E GAGE LOWER BIG BLUE NRD	BIG INDIAN CREEK RES.	6-E ST	49.54AF	01/12/1965	A 10501		
S: 9 T: 1 R: 5E GAGE LOWER BIG BLUE NRD	BIG INDIAN CREEK RES.	6-G ST	64.70AF	09/15/1967	A 11252		
S: 2 T: 1 R: 5E GAGE LOWER BIG BLUE NRD	BIG INDIAN CREEK RES.	6-F ST	45.69AF	01/12/1965	A 10503		
S: 21 T: 1 R: 5E GAGE LOWER BIG BLUE NRD	BIG INDIAN CREEK RES.	5-F ST	103.50AF	05/18/1971	A 12266		
S: 16 T: 1 R: 5E GAGE LOWER BIG BLUE NRD	BIG INDIAN CREEK RES.	5-E ST	58.80AF	05/18/1971	A 12267		
S: 23 T: 1 R: 5E GAGE LOWER BIG BLUE NRD	BIG INDIAN CREEK RES.	5-D ST	100.60AF	11/16/1965	A 10717		
<u>INDIAN CREEK, BIG RESERVOIR 5-D</u>							
S: 23 T: 1 R: 5E GAGE LOWER BIG BLUE NRD	PUMP	SO		10/30/1974	A 13249		
<u>INDIAN CREEK, BIG</u>							
S: 13 T: 1 R: 5E GAGE MICHAEL VITOSH	PUMP	IR	2.19	01/17/1978	A 15164		
S: 24 T: 1 R: 5E GAGE ARNOLD VITOSH	PUMP	IR	1.57	05/11/1979	A 15476		
<u>INDIAN CREEK, BIG TRIB TO</u>							
S: 25 T: 1 R: 5E GAGE LOWER BIG BLUE NRD	BIG INDIAN CREEK RES.	5-A ST	125.60AF	01/03/1966	A 10743		
<u>INDIAN CREEK, BIG RESERVOIR 5-A</u>							
S: 25 T: 1 R: 5E GAGE LOWER BIG BLUE NRD	DUIS PUMP	SO		01/29/1976	A 13970		
HOCKENBARY RANCH COMPANY	PUMP	SO		01/12/1984	A 16260		
<u>ASH CREEK</u>							
S: 14 T: 2 R: 5E GAGE JAMES SNYDER JR	PUMP	IR	2.00	08/23/1972	A 12724		
JAMES SNYDER JR	SNYDER RESERVOIR NO. 1	ST	7.20AF	08/23/1972	A 12725		
<u>SNYDER RESERVOIR NO. 1</u>							
S: 14 T: 2 R: 5E GAGE JAMES SNYDER JR	PUMP	SI		08/23/1972	A 12726	A-12724	
<u>ASH CREEK</u>							
S: 23 T: 2 R: 5E GAGE LARRY & GARY VITOSH	PUMP	IR	2.11	10/28/1965	A 10709		
<u>ASH CREEK, TRIB TO</u>							
S: 22 T: 2 R: 5E GAGE ANNA S HUBKA	PUMP	IR	1.90	08/03/1973	A 12919		
S: 25 T: 2 R: 5E GAGE MELVIN D VITOSH	VITOSH RESERVOIR NO. 1	ST	25.60AF	09/05/1967	A 11242		

WATER RIGHTS DATA
CLAIMS AND APPLICATION IN DOWNSTREAM ORDER
DIVISION NO. 1D

SOURCE LOCATION APPROPRIATOR	CARRIER	USE	GRANT IN CFS/AF	DATE OF PRIORITY	DOCKET/ APPL. NUMBER	ANNOA. FT. NT.
<u>VITOSH RESERVOIR NO. 1</u>						
S: 25 T: 2 R: 5E GAGE MELVIN D VITOSH	PUMP	SO		09/05/1967	A 11243	
<u>ASH CREEK</u>						
S: 25 T: 2 R: 5E GAGE MELVIN D VITOSH	PUMP	IR	.59	07/26/1977	A 15049	
MELVIN D VITOSH	VITOSH RESERVOIR	ST	25.60AF	03/30/1981	A 15815	
S: 36 T: 2 R: 5E GAGE LOWER BIG BLUE NRD	BIG INDIAN CREEK RES. 15-B	ST	225.70AF	07/26/1965	A 10661	
<u>INDIAN CREEK, BIG, RESERVOIR 15-B</u>						
S: 36 T: 2 R: 5E GAGE LOWER BIG BLUE NRD	ANDERSON PUMP	SO		06/15/1967	A 11173	
LOWER BIG BLUE NRD	HOLTMEIER PUMP	SO		02/25/1976	A 14056	
<u>ASH CREEK</u>						
S: 7 T: 1 R: 6E GAGE LOWER BIG BLUE NRD	BIG INDIAN CREEK RES. 15-A	ST	98.00AF	11/19/1973	A 12959	
<u>INDIAN CREEK, BIG, RESERVOIR 15-A</u>						
S: 7 T: 1 R: 6E GAGE LOWER BIG BLUE NRD	PUMP	SO		08/07/1980	A 15701	K
<u>INDIAN CREEK, BIG</u>						
S: 17 T: 1 R: 6E GAGE ALLINGTON FARMS	ALLINGTON RESERVOIR	ST	9.00AF	04/07/1954	A 6165	
S: 9 T: 1 R: 6E GAGE CELIA E COLGROVE	PUMP	IR	.97	03/03/1956	A 8389	
<u>INDIAN CREEK, BIG, TRIB. TO</u>						
S: 5 T: 1 R: 6E GAGE LOWER BIG BLUE NRD	BIG INDIAN CREEK RES. 3-A	ST	186.50AF	01/12/1965	A 10505	
<u>SICILY CREEK</u>						
S: 2 T: 2 R: 5E GAGE LOWER BIG BLUE NRD	SICILY CREEK RES. 14-B	ST	483.10AF	11/19/1973	A 12960	
<u>SICILY CREEK, TRIB. TO</u>						
S: 1 T: 2 R: 5E GAGE LOWER BIG BLUE NRD	BIG INDIAN CREEK RES. 14-A	ST	106.60AF	06/14/1968	A 11448	
S: 31 T: 3 R: 6E GAGE LOWER BIG BLUE NRD	BIG INDIAN CREEK RES. 13-C	ST	122.10AF	06/14/1968	A 11449	
<u>INDIAN CREEK, BIG, RESERVOIR 13-C</u>						
S: 31 T: 3 R: 6E GAGE LOWER BIG BLUE NRD	EPP PUMP	SO		11/17/1971	A 12428	
LOWER BIG BLUE NRD	EPP PUMP	SO		03/29/1974	A 13009	
LOWER BIG BLUE NRD	WEBB PUMP	SO		01/29/1976	A 13969	

WATER RIGHTS DATA
CLAIMS AND APPLICATION IN DOWNSTREAM ORDER
DIVISION NO. 1D

SOURCE LOCATION APPROPRIATOR	CARRIER	USE	GRANT IN CFS/AF	DATE OF PRIORITY	DOCKET/ APPLI. NUMBER	ANNOA.	FT. NT.
<u>SICILY CREEK, TRIB. TO</u> S: 8 T: 2 R: 6E GAGE LOWER BIG BLUE NRD	BIG INDIAN CREEK RES. 13-B	ST	164.80AF	06/14/1968	A 11450		
<u>SICILY CREEK</u> S: 16 T: 2 R: 6E GAGE STANLEY E HAYS STANLEY E HAYS	PUMP PUMP	IR IR	.54 .71	03/14/1972 12/07/1956	A 12544 A 9021		
<u>SICILY CREEK, TRIB. TO</u> S: 9 T: 2 R: 6E GAGE LOWER BIG BLUE NRD	BIG INDIAN CREEK RES. 12-1	ST	40.57AF	01/12/1965	A 10507		
S: 16 T: 2 R: 6E GAGE LOWER BIG BLUE NRD	BIG INDIAN CREEK RES. 12-A	ST	47.56AF	01/12/1965	A 10509		
<u>SICILY CREEK</u> S: 28 T: 2 R: 6E GAGE HARRIET PINKERTON	PUMP	IR	1.97	08/23/1956	A 8767		
<u>INDIAN CREEK, BIG, TRIB. TO</u> S: 10 T: 1 R: 6E GAGE LOWER BIG BLUE NRD	BIG INDIAN CREEK RES. 2-B	ST	103.40AF	01/12/1965	A 10506		
S: 35 T: 2 R: 6E GAGE LOWER BIG BLUE NRD	BIG INDIAN CREEK RES. 2-A	ST	101.70AF	07/13/1965	A 10654		
<u>INDIAN CREEK, BIG, RESERVOIR 2-A</u> S: 35 T: 2 R: 6E GAGE LOWER BIG BLUE NRD	MCKEEVER PUMP	SO		06/25/1976	A 14288		
<u>SQUAW CREEK</u> S: 12 T: 1 R: 6E GAGE LOWER BIG BLUE NRD	BIG INDIAN CREEK RES. 11-A	ST	661.80AF	12/30/1971	A 12471		
<u>SQUAW CREEK, TRIB. TO</u> S: 12 T: 1 R: 6E GAGE LOWER BIG BLUE NRD	BIG INDIAN CREEK RES. 11-B	ST	80.30AF	01/12/1965	A 10502		
<u>SPRING BRANCH</u> S: 25 T: 2 R: 6E GAGE FARMERS HOME ADMINISTRATION	PUMP	IR	.07	02/23/1935	A 2518		
<u>INDIAN CREEK, BIG</u> S: 25 T: 2 R: 6E GAGE FARMERS HOME ADMINISTRATION FARMERS HOME ADMINISTRATION FARMERS HOME ADMINISTRATION CLEMENT C JONES ET AL CLYDE SAILING	PUMP PUMP PUMP PUMP PUMP	IR IR IR IR IR	.10 2.16 .17 .38 .21	02/23/1935 07/12/1966 07/12/1966 08/12/1955 09/04/1947	A 2518 A 10882 A 10882 A 7900 A 4104	A-2518	D

DEPARTMENT OF WATER RESOURCES

WATER RIGHTS DATA
CLAIMS AND APPLICATION IN DOWNSTREAM ORDER
DIVISION NO. 10

SOURCE LOCATION APPROPRIATOR	CARRIER	USE	GRANT IN CFS/AF	DATE OF PRIORITY	DOCKET/ APPLI. NUMBER	ANNOA.	FT. NT.
<u>INDIAN CREEK, BIG</u>							
S: 30 T: 2 R: 7E GAGE LAVERNE & MARILYN A MEINTS	PUMP	IR	1.24	01/27/1956	A 8335		
CHAMBERLIN & JAMES	PUMP	IR	1.24	09/24/1971	A 12387		
CHAMBERLIN & JAMES	PUMP	IR	.38	07/07/1977	A 15015		
CHAMBERLIN & JAMES	PUMP	IR	.20	03/27/1956	A 8450		K
S: 29 T: 2 R: 7E GAGE MELVIN MEYER	PUMP	IR	1.17	03/17/1977	A 14816		
<u>BLUE RIVER, BIG</u>							
S: 26 T: 2 R: 7E GAGE LARRY FRERICHS	PUMP	IR	1.00	07/16/1981	A 15938		
S: 27 T: 2 R: 7E GAGE WM J HURTZ	PUMP	IR	1.77	11/20/1956	A 8987		
S: 35 T: 2 R: 7E GAGE WALTER G HURTZ	PUMP	IR	1.57	02/27/1961	A 9895		K
TED E ACTON	PUMP	IR	1.04	12/05/1957	A 9580		
S: 2 T: 1 R: 7E GAGE ELSIE L & ALFRED E BERAN	PUMP	IR	1.11	08/15/1955	A 7907		
S: 1 T: 1 R: 7E GAGE GERALD BEDNAR	PUMP	IR	1.92	12/14/1971	A 12459		
<u>WOLF CREEK</u>							
S: 8 T: 2 R: 9E PAWNEE WILLARD E & OPAL G RULE	PUMP	IR	1.42	12/05/1973	A 12963		
<u>WILDCAT CREEK</u>							
S: 11 T: 2 R: 8E GAGE LOWER BIG BLUE NRD	WOLF-WILDCAT RES. NO. 12	ST	211.00AF	09/28/1984	A 16333		
<u>WOLF CREEK</u>							
S: 34 T: 2 R: 8E GAGE MARLIN HUSA	PUMP	IR	2.64	12/21/1961	A 10003		
S: 6 T: 1 R: 8E GAGE ACTON, INC	PUMP	IR	1.03	03/31/1970	A 11911		
ACTON, INC	PUMP	IR	.36	05/11/1972	A 12628		
ERNEST D & RUTH H HROCH	PUMP	IR	1.49	08/19/1974	A 13157		
S: 12 T: 1 R: 7E GAGE LEE E RICE	PUMP	IR	1.11	01/20/1956	A 8324		
<u>BLUE RIVER, BIG</u>							
S: 12 T: 1 R: 7E GAGE MARIE ERDMANN	PUMP	IR	2.47	11/06/1956	A 8954		
LEE E RICE	PUMP	IR	.53	07/24/1943	A 3626		K
S: 13 T: 1 R: 7E GAGE NORRIS PUBLIC POWER DISTRICT	BARNESTON PLANT	PR	500.00	02/18/1913	A 1262		
NORRIS PUBLIC POWER DISTRICT	BARNESTON PLANT	RD		05/27/1920	A 1585	A-1262	
NORRIS PUBLIC POWER DISTRICT	BARNESTON PLANT	DC		12/17/1925	A 1788	A-1262	
NORMAN L & LINDA M HUSA	PUMP	IR	3.37	08/04/1975	A 13707		#

WATER RIGHTS DATA
CLAIMS AND APPLICATION IN DOWNSTREAM ORDER
DIVISION NO. 1D

SOURCE LOCATION APPROPRIATOR	CARRIER	USE	GRANT IN CFS/AF	DATE OF PRIORITY	DOCKET/ APPL. NUMBER	ANNO. FT. NT.
<u>BLUE RIVER, BIG</u>						
S: 24 T: 1 R: 7E GAGE LEROY & RON WEGNER CHARLES D & RUTH M VETROVSKY	PUMP PUMP	IR IR	2.07 .20	11/13/1974 07/31/1964	A 13274 A 10412	
<u>PLUM CREEK</u>						
S: 20 T: 2 R: 10E PAWNEE LOWER BIG BLUE NRD	PLUM CREEK RESERVOIR 6-A	ST	111.12AF	09/20/1965	A 10696	
<u>PLUM CREEK TRIB. TO</u>						
S: 1 T: 2 R: 9E PAWNEE LOWER BIG BLUE NRD	PLUM CREEK RESERVOIR 5-B	ST	83.30AF	08/26/1974	A 13170	
S: 7 T: 2 R: 10E PAWNEE LOWER BIG BLUE NRD	PLUM CREEK RESERVOIR 5-C	ST	61.36AF	09/20/1965	A 10698	
S: 11 T: 2 R: 9E PAWNEE LOWER BIG BLUE NRD	PLUM CREEK RESERVOIR 5-A	ST	121.28AF	09/20/1965	A 10697	
<u>TIPPS CREEK</u>						
S: 23 T: 2 R: 9E PAWNEE LOWER BIG BLUE NRD HENRY E FRAZIER	PLUM CREEK RESERVOIR 4-F FRAZIER STOCK & FISH POND	ST ST	456.90AF 19.00AF	06/25/1968 01/08/1985	A 11460 A 16349	
<u>PLUM CREEK RESERVOIR 4-F</u>						
S: 23 T: 2 R: 9E PAWNEE LOWER BIG BLUE NRD	PUMP	SO		08/18/1978	A 15323	
<u>PLUM CREEK TRIB. TO</u>						
S: 15 T: 2 R: 9E PAWNEE LOWER BIG BLUE NRD LOWER BIG BLUE NRD	PLUM CREEK RESERVOIR 4-E PLUM CREEK RESERVOIR 4-D	ST ST	157.31AF 70.08AF	09/20/1965 09/20/1965	A 10695 A 10694	
S: 27 T: 2 R: 9E PAWNEE LOWER BIG BLUE NRD	PLUM CREEK RESERVOIR 4-C	ST	189.90AF	08/26/1974	A 13171	
S: 28 T: 2 R: 9E PAWNEE LOWER BIG BLUE NRD	PLUM CREEK RESERVOIR 4-A	ST	165.75AF	04/14/1965	A 10614	
S: 20 T: 2 R: 9E PAWNEE LOWER BIG BLUE NRD	PLUM CREEK RESERVOIR 4-H	ST	37.30AF	08/16/1965	A 10672	
S: 29 T: 2 R: 9E PAWNEE LOWER BIG BLUE NRD	PLUM CREEK RESERVOIR 4-J	ST	47.87AF	08/27/1975	A 13767	
<u>PLUM CREEK RESERVOIR 4-J</u>						
S: 29 T: 2 R: 9E PAWNEE LOWER BIG BLUE NRD	PUMP	SO		08/27/1975	A 13768	
<u>PLUM CREEK TRIB. TO</u>						
S: 19 T: 2 R: 9E PAWNEE LOWER BIG BLUE NRD	PLUM CREEK RESERVOIR 3-D	ST	90.60AF	06/12/1970	A 11970	
S: 30 T: 2 R: 9E PAWNEE LOWER BIG BLUE NRD	PLUM CREEK RESERVOIR 3-2	ST	16.10AF	01/15/1969	A 11614	
S: 32 T: 2 R: 9E PAWNEE LOWER BIG BLUE NRD	PLUM CREEK RESERVOIR 3-C	ST	160.80AF	12/11/1968	A 11596	
S: 30 T: 2 R: 9E PAWNEE LOWER BIG BLUE NRD	PLUM CREEK RESERVOIR 3-1	ST	30.32AF	06/30/1965	A 10649	

WATER RIGHTS DATA
CLAIMS AND APPLICATION IN DOWNSTREAM ORDER
DIVISION NO. 1D

SOURCE LOCATION APPROPRIATOR	CARRIER	USE	GRANT IN CFS/AF	DATE OF PRIORITY	DOCKET/ APPLI. NUMBER	ANNOA. NT.	FT. NT.
<u>PLUM CREEK TRIB TO</u>							
S: 30 T: 2 R: 9E PAWNEE LOWER BIG BLUE NRD	PLUM CREEK RESERVOIR 3-B	ST	8.41AF	06/30/1965	A 10648		
S: 31 T: 2 R: 9E PAWNEE LOWER BIG BLUE NRD	PLUM CREEK RESERVOIR 3-G	ST	48.60AF	12/11/1968	A 11595		
S: 25 T: 2 R: 8E GAGE LOWER BIG BLUE NRD	PLUM CREEK RESERVOIR 3-H	ST	31.40AF	07/10/1967	A 11195		
<u>PLUM CREEK</u>							
S: 1 T: 1 R: 8E GAGE ALLEN R ACTON	PUMP	IR	2.04	02/08/1957	A 9177		
<u>PLUM CREEK TRIB TO</u>							
S: 6 T: 1 R: 9E PAWNEE LOWER BIG BLUE NRD	PLUM CREEK RESERVOIR 3-A	ST	73.10AF	06/12/1970	A 11971		
S: 1 T: 1 R: 8E GAGE LOWER BIG BLUE NRD	PLUM CREEK RESERVOIR 2-C	ST	52.50AF	03/28/1972	A 12565		
S: 2 T: 1 R: 8E GAGE LOWER BIG BLUE NRD	PLUM CREEK RESERVOIR 2-B	ST	181.81AF	09/20/1965	A 10693		
<u>PLUM CREEK RESERVOIR 2-B</u>							
S: 2 T: 1 R: 8E GAGE LOWER BIG BLUE NRD	PLANTENGA PUMP	SO		02/25/1976	A 14057		
<u>PLUM CREEK TRIB TO</u>							
S: 11 T: 1 R: 8E GAGE LOWER BIG BLUE NRD	PLUM CREEK RESERVOIR 2-A	ST	89.90AF	06/12/1970	A 11972		
<u>PLUM CREEK</u>							
S: 10 T: 1 R: 8E GAGE NORMAN L HUSA	PUMP	IR	1.20	07/02/1976	A 14299		
<u>PLUM CREEK TRIB TO</u>							
S: 9 T: 1 R: 8E GAGE LOWER BIG BLUE NRD	PLUM CREEK RESERVOIR 2-1	ST	12.77AF	09/20/1965	A 10692		
S: 17 T: 1 R: 8E GAGE LOWER BIG BLUE NRD	PLUM CREEK RESERVOIR 2-D	ST	18.80AF	07/06/1967	A 11192		
S: 17 T: 1 R: 8E GAGE LOWER BIG BLUE NRD	PLUM CREEK RESERVOIR 2-E	ST	44.00AF	07/10/1967	A 11194		
<u>PLUM CREEK</u>							
S: 17 T: 1 R: 8E GAGE ERNEST D & RUTH H HROCH	PUMP	IR	2.44	08/19/1974	A 13156		
S: 20 T: 1 R: 8E GAGE ANNA WALLENBERG	PUMP	IR	1.13	07/27/1977	A 15054		
<u>BLUE RIVER BIG</u>							
S: 25 T: 1 R: 7E GAGE MABEL VETROVSKY	PUMP	IR	2.20	07/09/1963	A 10214		
WILER & SUP	PUMP	IR	1.43	02/25/1976	A 14054		
<u>BLUE RIVER BIG TRIB TO</u>							
S: 26 T: 1 R: 7E GAGE HOWARD L WARFORD	WARFORD RESERVOIR	ST	153.00AF	12/03/1970	A 12124		

WATER RIGHTS DATA
CLAIMS AND APPLICATION IN DOWNSTREAM ORDER
DIVISION NO. 1D

SOURCE LOCATION APPROPRIATOR	CARRIER	USE	GRANT IN CFS/AF	DATE OF PRIORITY	DOCKET/ APPLI. NUMBER	ANNOA. FT. NT.
<u>BLUE RIVER, BIG</u>						
S: 26 T: 1 R: 7E GAGE ALLINGTON FARMS	PUMP	IR	.50	01/30/1948	A 4193	
S: 36 T: 1 R: 7E GAGE ALLINGTON FARMS	PUMP	IR	.06	03/04/1954	A 6026	
S: 35 T: 1 R: 7E GAGE NORBERT C & EMMA L WEYER	PUMP	IR	.84	04/26/1956	A 8517	
LILLIE M DELEHOY	PUMP	IR	.78	02/21/1956	A 8369	
<u>MISSION CREEK, TRIB. TO</u>						
S: 23 T: 1 R: 9E PAWNEE LOWER BIG BLUE NRD	MISSION CREEK RES. 7-F	ST	119.80AF	08/03/1973	A 12916	
LOWER BIG BLUE NRD	MISSION CREEK RES. 7-E	ST	92.10AF	08/03/1973	A 12917	
S: 22 T: 1 R: 9E PAWNEE LOWER BIG BLUE NRD	MISSION CREEK RES. 7-C	ST	137.50AF	08/26/1974	A 13172	
S: 27 T: 1 R: 9E PAWNEE LOWER BIG BLUE NRD	MISSION CREEK RES. 7-B	ST	188.30AF	11/06/1974	A 13262	
S: 20 T: 1 R: 9E PAWNEE LOWER BIG BLUE NRD	MISSION CREEK RES. 6-A	ST	179.80AF	04/02/1976	A 14146	
S: 30 T: 1 R: 9E PAWNEE LOWER BIG BLUE NRD	MISSION CREEK RES. 6-B	ST	123.30AF	08/31/1976	A 14433	
S: 35 T: 1 R: 8E GAGE LOWER BIG BLUE NRD	MISSION CREEK RES. 3-A	ST	151.70AF	10/04/1976	A 14492	
<u>MISSION CREEK</u>						
S: 32 T: 1 R: 8E GAGE ALBERT BOYER	PUMP	IR	.51	01/18/1972	A 12484	
S: 31 T: 1 R: 8E GAGE DONALD WEYER ET AL	PUMPS	IR	1.24	02/13/1976	A 14030	
EMMA WEYER ET AL	PUMP	IR	.61	07/27/1977	A 15053	
<u>BLUE RIVER, BIG, TRIB. TO</u>						
S: 28 T: 1 R: 6E GAGE MICHAEL VITOSH	VITOSH RESERVOIR	ST	47.60AF	01/17/1978	A 15165	
<u>VITOSH RESERVOIR</u>						
S: 28 T: 1 R: 6E GAGE MICHAEL VITOSH	PUMP	SO		01/17/1978	A 15166	

DEPARTMENT OF WATER RESOURCES

WATER RIGHTS DATA
CLAIMS AND APPLICATION IN DOWNSTREAM ORDER
DIVISION NO. 1E

SOURCE LOCATION APPROPRIATOR	CARRIER	USE	GRANT IN CFS/AF	DATE OF PRIORITY	DOCKET/ APPL. NUMBER	ANNOA.	FT. NT.
<u>LODGEPOLE CREEK</u>							
S: 12 T: 14 R: 59W KIMBALL	TRACY CANAL	IR	.57	09/21/1907	A 870		
GROSS-WILKINSON RANCH CO	HOOVER CANAL	IR	1.43	09/04/1889	D 353		
GROSS-WILKINSON RANCH CO							
<u>LODGEPOLE CREEK, TRIB. TO</u>							
S: 23 T: 15 R: 58W KIMBALL	BUSHNELL WEST CAT RES.	ST	20.13AF	07/18/1886	A 16508		
<u>LODGEPOLE CREEK</u>							
S: 31 T: 15 R: 57W KIMBALL	PUMP	IR	.90	08/27/1973	A 12931		#
VERNON L PLATT	PUMP	IR	.55	02/03/1975	A 13381		
S: 33 T: 15 R: 57W KIMBALL							
ROBERT W ADAMSON							
S: 36 T: 15 R: 57W KIMBALL	OLIVER RESERVOIR	ST	2678.00AF	07/17/1979	A 15524		#
SOUTH PLATTE NRD	RUTTNER (NEW) CANAL	IR	.33	06/04/1889	D 350 R P-NONE		
VERNON E (MRS) LINN	RUTTNER (OLD) CANAL	IR	.81	06/04/1889	D 350		
S: 31 T: 15 R: 56W KIMBALL							
VERNON E (MRS) LINN	FORSLING-KINNEY CANAL	IR	1.07	07/25/1903	A 718		K
S: 33 T: 15 R: 56W KIMBALL	PUMP	IR	1.31	04/09/1907	A 857 R P-387		
MARY L QUINN							
MARY L QUINN							
S: 34 T: 15 R: 56W KIMBALL	PUMP	IR	1.02	12/31/1884	D 348 R P-368		
FERGUSON & SON, INC	PUMP	IR	1.69	12/31/1884	D 348 R P-413A		
FERGUSON & SON, INC	PUMP	IR	1.80	05/14/1889	D 345 R P-367		
FERGUSON & SON, INC							
<u>LODGEPOLE CREEK, TRIB. TO</u>							
S: 35 T: 16 R: 58W KIMBALL	NELSON RESERVOIR	ST	17.80AF	08/20/1970	A 12062		
LELAND V NELSON							
<u>LODGEPOLE CREEK</u>							
S: 26 T: 15 R: 56W KIMBALL	HURLEY-LILLY-POLLY CANAL	IR	2.57	10/01/1891	D 354		
VOWERS & BURBACK	HURLEY-LILLY-POLLY CANAL	IR	.96	03/12/1951	A 4818		
VOWERS & BURBACK							
<u>LODGEPOLE CREEK, TRIB. TO</u>							
S: 22 T: 15 R: 56W KIMBALL	FIFIELD CANAL	IR	.57	04/27/1911	A 1091		
C M FIFIELD							
<u>LODGEPOLE CREEK</u>							
S: 30 T: 15 R: 55W KIMBALL	BICKEL CANAL	IR	.18	12/31/1876	D 347		
HENRY STAHLA ET AL	PUMP	IR	.63	08/03/1903	A 719 R P-390		K
HENRY STAHLA	ATKINS-POLLY CANAL	IR	.79	05/06/1889	D 342		
VOWERS & BURBACK	ATKINS-POLLY CANAL	IR	.43	05/06/1889	D 344		
VOWERS & BURBACK	ATKINS-POLLY CANAL	IR	.11	04/15/1908	A 897 R P-174		
VOWERS & BURBACK	ATKINS-POLLY CANAL	IR	.71	11/18/1949	A 4531		
VOWERS & BURBACK	PUMP	IR	.13	12/31/1876	D 347 R P-389		
HENRY STAHLA ET AL							

WATER RIGHTS DATA
CLAIMS AND APPLICATION IN DOWNSTREAM ORDER
DIVISION NO. 1E

SOURCE LOCATION APPROPRIATOR	CARRIER	USE	GRANT IN CFS/AF	DATE OF PRIORITY	DOCKET/ APPL. NUMBER	ANNO TA.	FT. NT.
LOGGEPOL E CREEK TRIB TO							
S: 32 T: 15 R: 55W KIMBALL CITY OF KIMBALL	JANICEK RESERVOIR	ST	62.00AF	02/10/1955	A 7099		
LOGGEPOL E CREEK							
S: 29 T: 15 R: 55W KIMBALL HENRY STAHLA ET AL	OWASCO CANAL	IR	1.20	12/31/1876	D 347 R	P-120	
VERA RODMAN	OWASCO CANAL	IR	.80	04/16/1886	D 351 R	P-NONE	
S: 22 T: 15 R: 55W KIMBALL VERA RODMAN	BENNETT RESERVOIR	ST	700.00AF	03/13/1902	A 657		
VERA RODMAN	BENNETT RESERVOIR	SS	262.00AF	01/13/1928	A 1974	A-657	A
VERA RODMAN	BENNETT CANAL	IR	1.22	10/02/1902	A 691		
BENNETT RESERVOIR							
S: 22 T: 15 R: 55W KIMBALL VERA RODMAN	BENNETT CANAL	SI		10/02/1902	A 691	A-691	
RICHARD J SCOTT	BENNETT CANAL	SO		01/13/1928	A 1975		
LOGGEPOL E CREEK							
S: 23 T: 15 R: 55W KIMBALL VERA RODMAN	MCINTOSH CANAL	IR	2.51	04/16/1886	D 351 R	P-166	
RICHARD J SCOTT	MCINTOSH CANAL	IR	1.75	12/15/1903	A 734		
S: 30 T: 15 R: 54W KIMBALL RICHARD J SCOTT	CIRCLE ARROW CANAL	IR	3.71	07/01/1882	D 346		
S: 29 T: 15 R: 54W KIMBALL RICHARD J SCOTT	BENNETT CANAL NO. 3	IR	1.00	02/17/1909	A 934		
LOGGEPOL E CREEK TRIB TO							
S: 33 T: 15 R: 54W KIMBALL PETERSON GROUP	PETERSON GROUP RESERVOIR	ST	50.20AF	11/16/1966	A 10979		
S: 29 T: 15 R: 53W KIMBALL ART KENTON	KENTON RESERVOIR	ST	44.20AF	03/13/1967	A 11070		
S: 27 T: 15 R: 53W KIMBALL VERNER E JOHNSON	JOHNSON RESERVOIR	ST	62.90AF	01/16/1973	A 12791		
S: 3 T: 15 R: 53W KIMBALL DEWEY BROTHERS	DEWEY BROTHERS RESERVOIR	ST	47.60AF	09/12/1979	A 15590		
LOGGEPOL E CREEK							
S: 3 T: 14 R: 52W CHEYENNE WOOLY MEADOWS RANCH INC.	ADAMS CANAL	IR	.57	07/01/1891	D 371		K
S: 7 T: 14 R: 51W CHEYENNE CLIFFORD P THURSTON	CHRISTENSEN CANAL	IR	.57	04/15/1893	D 366		
CLIFFORD P THURSTON	CHRISTENSEN CANAL	IR	.43	04/15/1893	D 367		
S: 10 T: 14 R: 51W CHEYENNE RANDY SUTTON	PUMP	IR	.69	07/24/1985	A 16434		
LOGGEPOL E CREEK TRIB TO							
S: 36 T: 15 R: 52W CHEYENNE CLIFFORD HERBOLDSHEIMER	HERBOLDSHEIMER RESERVOIR	ST	45.00AF	05/28/1968	A 11433		
S: 32 T: 15 R: 51W CHEYENNE ROY NELSON	NELSON POND	ST	88.60AF	09/21/1966	A 10956		

DEPARTMENT OF WATER RESOURCES

WATER RIGHTS DATA
CLAIMS AND APPLICATION IN DOWNSTREAM ORDER
DIVISION NO. 1E

SOURCE LOCATION APPROPRIATOR	CARRIER	USE	GRANT IN CFS/AF	DATE OF PRIORITY	DOCKET/ APPLI. NUMBER	ANNO TA.	FT. NT.
<u>LOGEPOLE CREEK</u>							
S: 20 T: 14 R: 50W CHEYENNE							
RONALD M BOWMAN	RUNGE CANAL NO. 1	IR	1.71	04/15/1880	D 339		
WAYNE E WILLIAMS	RUNGE CANAL NO. 2	IR	.50	04/15/1882	D 338		
WAYNE E WILLIAMS	PUMP	IR	.33	06/25/1940	A 3191		
WAYNE E WILLIAMS	RUNGE CANAL NO. 1	IR	.48	01/08/1941	A 3363		
WAYNE E WILLIAMS	PUMP	IR	.64	01/08/1941	A 3363 R	P-242	
<u>SAND DRAW, TRIB. TO</u>							
S: 33 T: 14 R: 54W KIMBALL							
HOWARD MADDEN	HOWARD MADDEN RESERVOIR	ST	39.40AF	06/07/1977	A 14973		
<u>LOGEPOLE CREEK, TRIB. TO</u>							
S: 7 T: 13 R: 49W CHEYENNE							
CITY OF SIDNEY	VERDE RESERVOIR	ST	19.40AF	03/06/1972	A 12530		
<u>LOGEPOLE CREEK</u>							
S: 35 T: 14 R: 49W CHEYENNE							
PEETZ LAND & CATTLE COMPANY, INC	BORDWELL CANAL	IR	1.43	08/01/1888	D 303		
PEETZ LAND & CATTLE COMPANY, INC	BORDWELL CANAL	IR	.86	04/27/1889	D 302		
S: 32 T: 14 R: 48W CHEYENNE							
WILLIAM F KRUEGER	KRUEGER CANAL NO. 3	IR	1.14	05/01/1885	D 323		
WILLIAM F KRUEGER	KRUEGER CANAL NO. 2	IR	2.29	10/10/1886	D 324		
S: 29 T: 14 R: 48W CHEYENNE							
WILLIAM F KRUEGER	KRUEGER CANAL NO. 1	IR	3.00	06/26/1889	D 325		
S: 36 T: 14 R: 48W CHEYENNE							
H H MISEGADIS & SONS	PUMP	IR	2.76	12/31/1956	A 9073		
S: 31 T: 14 R: 47W CHEYENNE							
CLINTON & VELMA A GADE	HOWARD CANAL	IR	.86	04/10/1885	D 336		
S: 29 T: 14 R: 47W CHEYENNE							
DAN D & FIRTH E (JR) BOOTH	BOOTH CANAL	IR	4.29	05/31/1883	D 309		
DAN D & FIRTH E (JR) BOOTH	BOOTH CANAL	IR		05/31/1883	D 310	D-309	
S: 28 T: 14 R: 47W CHEYENNE							
DONALD & CYNTHIA SHARMAN	PUMP NO. 3	IR	.19	04/10/1945	A 3825		
S: 33 T: 14 R: 47W CHEYENNE							
GLENN O DICKINSON ET AL	DICKINSON CANAL NO. 2	IR	2.29	05/10/1896	D 967		
S: 28 T: 14 R: 47W CHEYENNE							
DONALD & CYNTHIA SHARMAN	TOBIN CANAL	IR	.83	07/31/1888	D 330		
DONALD & CYNTHIA SHARMAN	PUMP	IR	1.10	07/31/1888	D 330 R	P-258&287	
DONALD & CYNTHIA SHARMAN	PUMP	IR	.37	07/31/1888	D 330 R	P-263&287	
S: 26 T: 14 R: 47W CHEYENNE							
ROBERT J & BERNARD F DAILEY	DICKINSON CANAL NO. 1	IR	1.14	01/01/1885	D 969		
S: 36 T: 14 R: 47W CHEYENNE							
DANIEL D & LINDA MARKEL	LIBBY CANAL	IR	2.00	12/31/1884	D 312		
S: 31 T: 14 R: 46W CHEYENNE							
IRVING T OBERFELDER	OBERFELDER CANAL NO. 2	IR	.43	06/10/1889	D 333		
IRVING T OBERFELDER	OBERFELDER CANAL NO. 3	IR	2.00	12/30/1893	D 306		

WATER RIGHTS DATA
CLAIMS AND APPLICATION IN DOWNSTREAM ORDER
DIVISION NO. 1E

SOURCE LOCATION APPROPRIATOR	CARRIER	USE	GRANT IN CFS/AF	DATE OF PRIORITY	DOCKET/ APPL. # NUMBER	ANNOA.	FT. NT.
<u>SPRING CREEK</u>							
S: 31 T: 14 R: 46W CHEYENNE IRVING T OBERFELDER	OBERFELDER CANAL NO. 1	IR	2.29	05/29/1889	D 307		
<u>LOGGPOLE CREEK</u>							
S: 33 T: 14 R: 46W DEUEL CARLSON RANCH COMPANY, INC	PERSINGER CANAL	IR	4.57	06/25/1889	D 297		
S: 4 T: 13 R: 46W DEUEL CARLSON RANCH COMPANY, INC	BULLOCK CANAL	IR	.57	02/16/1898	A 437		
S: 21 T: 13 R: 45W DEUEL CLINTON E & CLAYTON D MCAULIFFE	MCAULIFFE CANAL	IR	2.29	12/31/1884	D 814		
S: 22 T: 13 R: 45W DEUEL FRED R SUDMAN	PUMP	IR	.14	04/05/1917	A 1483 R P-345		K
S: 26 T: 13 R: 45W DEUEL DERRY FARMS, INC	DERRYS RESERVOIR	ST	3.00AF	07/15/1981	A 15932		
<u>DERRYS RESERVOIR</u>							
S: 26 T: 13 R: 45W DEUEL DERRY FARMS, INC	PUMP	SO		07/15/1981	A 15933		
<u>LOGGPOLE CREEK</u>							
S: 26 T: 13 R: 45W DEUEL MAUDE NEUMANN ET AL	NEUMANN CANAL	IR	.16	04/17/1901	A 611		
S: 25 T: 13 R: 45W DEUEL MAUDE NEUMANN ET AL	PUMPS	IR	1.13	04/17/1901	A 611 R P-316		
S: 26 T: 13 R: 45W DEUEL MAUDE NEUMANN ET AL	PUMPS	IR	1.03	01/05/1916	A 1445 R P-317		
S: 36 T: 13 R: 45W DEUEL LEONARD & MARY L JANKOVSKY	SODERQUIST CANAL	IR	.31	06/29/1915	A 1420		K
S: 2 T: 12 R: 45W DEUEL LEONARD & MARY L JANKOVSKY	PUMPS	IR	2.00	10/22/1912	A 1237 R P-327		
S: 1 T: 12 R: 45W DEUEL RABE RANCH CO	NASLAND CANAL	IR	.90	04/16/1902	A 661		

WATER RIGHTS DATA
CLAIMS AND APPLICATION IN DOWNSTREAM ORDER
DIVISION NO. 1F

SOURCE LOCATION APPROPRIATOR	CARRIER	USE	GRANT IN CFS/AF	DATE OF PRIORITY	DOCKET/ APPLI- NUMBER	ANNOA. FT. NT.
<u>ROCK CREEK</u> S: 17 T: 11 R: 14E CASS BEAVER LAKE CORPORATION	BEAVER LAKE RESERVOIR	ST	8520.00AF	12/13/1971	A 12456	
<u>RAKE CREEK TRIBUTORY</u> S: 30 T: 11 R: 14E CASS ERNEST ELLIOTT	ELLIOTT RESERVOIR	ST	11.00AF	03/22/1976	A 14113	
<u>RAKES CREEK</u> S: 36 T: 11 R: 13E CASS LOWER PLATTE SOUTH WRD	RAKES CREEK RESERVOIR 1	ST	99.50AF	09/27/1983	A 16244	
<u>SPRING CREEK</u> S: 18 T: 10 R: 14E CASS PAUL & RUTH APPLGATE	PUMPS	IR	.02	09/23/1953	A 5596	K
<u>WEEPING WATER CREEK</u> S: 5 T: 10 R: 10E CASS HOWARD VOGT	PUMP	IR	3.23	03/10/1981	A 15782	
S: 9 T: 10 R: 10E CASS VINCENT E & THERESA H SEIKER	PUMP	IR	.57	07/26/1974	A 13104	
S: 10 T: 10 R: 10E CASS EVELYN G CLAPP	PUMP	IR	2.46	05/20/1976	A 14231	
S: 2 T: 10 R: 10E CASS EARL & TONI KUNZ	PUMP	IR	1.57	08/20/1975	A 13751	
S: 32 T: 11 R: 11E CASS KERFORD LIMESTONE COMPANY KERFORD LIMESTONE COMPANY ET AL	PUMP PUMP	IR IR	5.50 4.56	07/26/1974 04/23/1976	A 13103 A 14193	
<u>WEEPING WATER CREEK TRIBUTORY</u> S: 9 T: 10 R: 11E CASS STEPHEN M DAVIS ESTATE STEPHEN M DAVIS ESTATE	DAVIS RESERVOIR PUMP	ST IR	16.00AF 2.00	10/27/1976 02/06/1976	A 14522 A 13998	
<u>DAVIS RESERVOIR</u> S: 9 T: 10 R: 11E CASS STEPHEN M DAVIS ESTATE	PUMP	SI		10/27/1976	A 14523	A-13998
<u>WEEPING WATER CREEK TRIBUTORY</u> S: 4 T: 10 R: 11E CASS STEPHEN M DAVIS ESTATE	PUMP	IR	1.24	05/28/1976	A 14242	
<u>DAVIS RESERVOIR</u> S: 4 T: 10 R: 11E CASS STEPHEN M DAVIS ESTATE	PUMP	SI		10/27/1976	A 14523	A-14242
<u>WEEPING WATER CREEK TRIBUTORY</u> S: 34 T: 11 R: 11E CASS KERFORD LIMESTONE COMPANY	PUMP	MF	2.00	08/08/1966	A 10920	
<u>WEEPING WATER CREEK</u> S: 2 T: 10 R: 11E CASS CITY OF WEEPING WATER	CITY SUPPLY CANAL	DO	2.00	06/20/1955	A 7712	

WATER RIGHTS DATA
CLAIMS AND APPLICATION IN DOWNSTREAM ORDER
DIVISION NO. 1F

SOURCE LOCATION APPROPRIATOR	CARRIER	USE	GRANT IN CFS/AF	DATE OF PRIORITY	DOCKET/ APPL. NUMBER	ANNOTA.	FT. NT.
<u>CEDAR CREEK, SOUTH</u>							
S: 25 T: 11 R: 11E CASS DAVIS TRUST	PUMP	IR	2.38	06/04/1976	A 14257		
S: 36 T: 11 R: 11E CASS FRANK DAVIS TRUST	DAVIS TRUST RESERVOIR	ST	11.10AF	02/14/1977	A 14703		
<u>DAVIS TRUST RESERVOIR</u>							
S: 25 T: 11 R: 11E CASS FRANK DAVIS TRUST	PUMP	SI		05/16/1977	A 14947	A-14257	
<u>CEDAR CREEK, SOUTH</u>							
S: 31 T: 11 R: 12E CASS KENNETH AHRENS	PUMP	IR	3.06	03/12/1981	A 15789		
<u>CEDAR CREEK, SOUTH, TRIB. TO</u>							
S: 28 T: 11 R: 12E CASS KENNETH AHRENS	AHRENS RESERVOIR	ST	9.35AF	10/06/1976	A 14499		
<u>AHRENS RESERVOIR</u>							
S: 28 T: 11 R: 12E CASS KENNETH AHRENS	PUMP	SO		01/05/1977	A 14629		
<u>WEEPING WATER CREEK</u>							
S: 4 T: 10 R: 12E CASS EARL & MARTHA MURDOCH	PUMP	IR	3.67	07/21/1975	A 13665		
S: 13 T: 10 R: 12E CASS LEE ROY AHRENS	PUMP	IR	2.89	08/06/1974	A 13135		
LEE ROY AHRENS	PUMP	IR	2.51	08/06/1976	A 14379		
LEE ROY AHRENS	PUMP	IR	2.06	03/31/1975	A 13511		
<u>WEEPING WATER CREEK, TRIB. TO</u>							
S: 25 T: 11 R: 12E CASS CECIL G & CAROLYN H MURDOCH	PUMP	IR	3.57	9/15/1976	A 14464		
S: 6 T: 10 R: 13E CASS TESSIE MURDOCH ET AL	PUMP	IR	2.95	03/18/1976	A 14104		
S: 22 T: 11 R: 12E CASS WILLIAM W & BARBARA A JAMESON	PUMP	IR	.86	03/26/1975	A 13496		
WILLIAM W & BARBARA A JAMESON	JAMESON RESERVOIR	ST	22.20AF	07/28/1975	A 13690		
BETTY PHILPOT	PUMP	IR	1.06	03/26/1975	A 13497		
S: 23 T: 11 R: 12E CASS BETTY PHILPOT	PUMP	IR	1.82	03/26/1975	A 13498		
S: 28 T: 11 R: 13E CASS STUART T & LAVERA Y SCHLICHTEMEIER	SCHLICHTEMEIER RES. NO. 1	ST	20.80AF	07/01/1975	A 13641		
S: 33 T: 11 R: 13E CASS STUART T & LAVERA Y SCHLICHTEMEIER	PUMP	IR	4.89	07/16/1974	A 13079		
<u>SCHLICHTEMEIER RESERVOIR NO. 1</u>							
S: 28 T: 11 R: 13E CASS STUART T & LAVERA Y SCHLICHTEMEIER	PUMP	SI		07/01/1975	A 13642	A-13079	
<u>WEEPING WATER CREEK, TRIB. TO</u>							
S: 32 T: 11 R: 13E CASS ROBERT & HELEN SCHLICHTEMEIER	PUMP	IR	.54	07/29/1974	A 13109		

WATER RIGHTS DATA
CLAIMS AND APPLICATION IN DOWNSTREAM ORDER
DIVISION NO. 1F

SOURCE LOCATION APPROPRIATOR	CARRIER	USE	GRANT IN CFS/AF	DATE OF PRIORITY	DOCKET/ APPLI. NUMBER	ANNOA.	FT. NT.
<u>WEeping WATER CREEK, TRIB. TO</u>							
S: 32 T: 11 R: 13E CASS ROBERT & HELEN SCHLICHTEMEIER	PUMP	IR	.67	04/18/1977	A 14912		
S: 31 T: 11 R: 13E CASS TESSIE MURDOCH ET AL	PUMP	IR	1.59	03/18/1976	A 14105		
S: 12 T: 10 R: 12E CASS JOHN & MAXINE L KNABE	PUMP	IR	3.10	06/24/1976	A 14286		
<u>WEeping WATER CREEK</u>							
S: 21 T: 10 R: 13E CASS LEE ROY AHRENS	PUMP	IR	2.10	08/06/1974	A 13134		
S: 4 T: 10 R: 13E CASS LEE ROY AHRENS	PUMP	IR	.91	02/12/1976	A 14017		
<u>WEeping WATER CREEK, TRIB. TO</u>							
S: 33 T: 11 R: 13E CASS ROBERT & HELEN SCHLICHTEMEIER	PUMP	IR	1.17	07/29/1974	A 13108		K
ROBERT & HELEN SCHLICHTEMEIER	PUMP	IR	1.94	04/18/1977	A 14911		
ROBERT & HELEN SCHLICHTEMEIER	SCHLICHTEMEIER RES.	ST	28.20AF	04/05/1977	A 14884		
S: 4 T: 10 R: 13E CASS STUART T & LAVERA Y SCHLICHTEMEIER	SCHLICHTEMEIER RES. NO. 2	ST	1.42AF	12/09/1975	A 13901		
STUART T & LAVERA Y SCHLICHTEMEIER	SCHLICHTEMEIER RES. NO. 2	SS	4.40AF	01/20/1977	A 14650	A-13901	A
STUART T & LAVERA Y SCHLICHTEMEIER	PUMP	IR	1.43	07/16/1974	A 13080		
<u>SCHLICHTEMEIER RESERVOIR NO. 2</u>							
S: 4 T: 10 R: 13E CASS STUART T & LAVERA Y SCHLICHTEMEIER	PUMP	SI		12/09/1975	A 13902	A-13080	
<u>WEeping WATER CREEK</u>							
S: 22 T: 10 R: 13E CASS CLYDE L COOK	PUMP	IR	.99	01/21/1969	A 11622		
<u>WEeping WATER CREEK, SOUTH BRANCH</u>							
S: 27 T: 10 R: 11E CASS T M & FAITH DAVIES	PUMP	IR	1.08	06/04/1976	A 14256		
DAVID & MARY LOU BAXTER	PUMP	IR	2.26	05/12/1976	A 14221		
S: 31 T: 10 R: 12E CASS OTIS L BOND	PUMP	IR	2.12	08/26/1976	A 14426		
S: 33 T: 10 R: 12E CASS OTIS L BOND	PUMP	IR	1.80	08/26/1976	A 14427		
S: 28 T: 10 R: 12E CASS EDWARD A & LORETTA B LINHARDT	PUMP	IR	.35	08/06/1975	A 13718		
S: 33 T: 10 R: 12E CASS CARROL M & ANGELINE MEYER	PUMP	IR	1.00	07/23/1975	A 13676		K
<u>WEeping WATER CREEK, SOUTH BRANCH, TRIB. TO</u>							
S: 27 T: 10 R: 12E CASS LOWER PLATTE SOUTH NRD	RUHGE RESERVOIR 2	ST	52.70AF	09/27/1983	A 16245		
<u>WEeping WATER CREEK, SOUTH BRANCH</u>							
S: 35 T: 10 R: 12E CASS MALCOLM T POLLARD	PUMP	IR	3.03	07/28/1975	A 13693		

WATER RIGHTS DATA
CLAIMS AND APPLICATION IN DOWNSTREAM ORDER
DIVISION NO. 1F

SOURCE LOCATION APPROPRIATOR	CARRIER	USE	GRANT IN CFS/AF	DATE OF PRIORITY	DOCKET/ APPL. NUMBER	ANNOA.	FT. NT.
<u>FLOOD CREEK</u> S: 11 T: 9 R: 12E OTOE LOYD TERPSMA	PUMP	IR	3.30	01/30/1976	A 13979		
<u>WEEPING WATER CREEK, SOUTH BRANCH</u> S: 1 T: 9 R: 12E OTOE GERALD A & DONNA R THOMS	PUMP	IR	1.91	05/23/1975	A 13589		
S: 28 T: 10 R: 13E CASS DELBERT & FAYE LINDSEY	PUMP	IR	1.09	07/12/1976	A 14320		
<u>SLOUGH CREEK, BIG</u> S: 16 T: 9 R: 13E OTOE HAROLD A JAMES	PUMP	IR	2.29	09/16/1975	A 13808		
HAROLD A JAMES	HAROLD JAMES RESERVOIR	ST	1.80AF	07/05/1977	A 15008		
<u>WEEPING WATER CREEK, SOUTH BRANCH</u> S: 22 T: 10 R: 13E CASS CLYDE L COOK	PUMP	IR	1.10	07/12/1968	A 11484		
<u>WEEPING WATER CREEK</u> S: 22 T: 10 R: 13E CASS CHENEY & SMITH	PUMP	IR	2.44	08/28/1975	A 13773		
<u>COAL CREEK</u> S: 14 T: 10 R: 13E CASS LEWIS ROGERS & SONS ROGERS FARMS	PUMP ROGERS RESERVOIR	IR ST	3.62 9.80AF	07/30/1976 01/04/1977	A 14365 A 14626		
<u>ROGERS RESERVOIR</u> S: 14 T: 10 R: 13E CASS ROGERS FARMS	PUMP	SI		01/04/1977	A 14627	A-14365	#
<u>WEEPING WATER CREEK</u> S: 35 T: 10 R: 13E CASS B & R CORPORATION	PUMP	IR	.57	11/27/1936	A 2664		
<u>WEEPING WATER CREEK, TRIB. TO</u> S: 12 T: 9 R: 13E OTOE OTOE COUNTY BOARD OF COMMISSIONERS	JOHNSON RESERVOIR	ST	31.00AF	11/21/1978	A 15365		
<u>WEEPING WATER CREEK</u> S: 6 T: 9 R: 14E OTOE JOHN WIRTH ET AL	PUMPS	IR	1.72	02/02/1955	A 7055		
<u>MISSOURI RIVER</u> S: 31 T: 8 R: 15E OTOE OMAHA PUBLIC POWER DISTRICT	NEBRASKA CITY POWER STATI ON	CO	699.64	05/30/1979	D 1082		
<u>WALNUT CREEK</u> S: 36 T: 9 R: 13E OTOE WILLIAM H & ADELE OBERDIECK WILLIAM H & ADELE OBERDIECK	PUMP PUMP	IR IR	.46 .16	08/27/1936 12/29/1955	A 2625 A 8294		
S: 31 T: 9 R: 14E OTOE ALVIN POHLMAN	PUMP	IR	.63	09/06/1955	A 8059		

See use definitions on page 60 and footnotes on page 61.

WATER RIGHTS DATA
CLAIMS AND APPLICATION IN DOWNSTREAM ORDER
DIVISION NO. 1F

SOURCE LOCATION APPROPRIATOR	CARRIER	USE	GRANT IN CFS/AF	DATE OF PRIORITY	DOCKET/ APPLI. NUMBER	ANNOA. FT.	NT.
<u>TABLE CREEK, SOUTH</u>							
S: 23 T: 8 R: 13E OTOE HEYER FARMS, INC	PUMP	IR	2.86	05/13/1957	A 9495		
<u>TABLE CREEK, SOUTH, TRIB TO</u>							
S: 19 T: 8 R: 14E OTOE HENRY A STRATKER	PUMP	IR	1.13	03/08/1977	A 14781		
<u>FOUR MILE CREEK</u>							
S: 32 T: 8 R: 14E OTOE MARIE WIECKHORST	PUMP	IR	1.37	01/27/1978	A 15175		
S: 33 T: 8 R: 14E OTOE TIMOTHY D CROOK JR	PUMP	IR	.90	08/01/1956	A 8711		
<u>THREE MILE CREEK</u>							
S: 27 T: 8 R: 14E OTOE ALVIN L & HILDA SCHMITZER	PUMP	IR	.14	08/05/1975	A 13712		
<u>FOUR MILE CREEK</u>							
S: 27 T: 8 R: 14E OTOE ALVIN L & HILDA SCHMITZER	PUMP	IR	1.64	08/05/1975	A 13713		
<u>MISSOURI RIVER</u>							
S: 19 T: 7 R: 15E OTOE CAMPBELL & GLOCKEL	PUMP	IR	.81	07/02/1977	D 1067		
S: 30 T: 7 R: 15E OTOE EDWARD ROWEN JR	PUMP	IR	2.84	07/06/1974	D 1078		
<u>CAMP CREEK, TRIB TO</u>							
S: 10 T: 7 R: 14E OTOE STANLEY L JOHNSON	PUMP	IR	1.11	03/11/1977	A 14795		
S: 16 T: 7 R: 14E OTOE STANLEY L JOHNSON	PUMP	IR	1.04	03/11/1977	A 14794		
NEMAHA NRD	BUFFALO CITY RES. NO. 1	ST	48.80AF	06/16/1977	A 14983		
<u>CAMP CREEK</u>							
S: 23 T: 7 R: 14E OTOE WRIGHT & ROBERT DAVIS	PUMP	IR	1.46	03/03/1967	A 11058		
WRIGHT & ROBERT DAVIS	PUMP	IR	1.71	08/17/1979	A 15558		
<u>CAMP CREEK, SOUTH BRANCH</u>							
S: 26 T: 7 R: 14E OTOE TIMOTHY D CROOK SR	PUMP	IR	1.21	09/02/1958	A 9643		
<u>MISSOURI RIVER</u>							
S: 25 T: 6 R: 15E NEMAHA JOHN P MOREN	PUMP	IR	4.25	07/01/1971	D 1062		
S: 20 T: 5 R: 16E NEMAHA BROWNVILLE DEVELOPMENT CORP.	PUMP	IR	.46	07/01/1980	D 1074		
S: 32 T: 5 R: 16E NEMAHA NEBRASKA PUBLIC POWER DISTRICT	COOPER NUCLEAR STATION	CO	1488.41	05/10/1972	D 1071		
<u>NEMAHA RIVER, LITTLE</u>							
S: 6 T: 8 R: 9E OTOE CLAUDE F JENSEN	PUMP	IR	1.94	01/14/1976	A 13938		

WATER RIGHTS DATA
CLAIMS AND APPLICATION IN DOWNSTREAM ORDER
DIVISION NO. 1F

SOURCE LOCATION APPROPRIATOR	CARRIER	USE	GRANT IN CFS/AF	DATE OF PRIORITY	DOCKET/ APPL. I. NUMBER	ANNOA. FT. NT.
<u>SILVER CREEK</u> S: 11 T: 8 R: 9E OTOE HERMAN ROYAL	PUMP	IR	1.00	11/29/1968	A 11592	K
<u>HOOPER CREEK, TRIB. TO</u> S: 30 T: 10 R: 9E CASS EAGLE LAKE, INC	EAGLE LAKE	ST	30.80AF	03/15/1973	A 12827	
<u>HOOPER CREEK</u> S: 9 T: 9 R: 9E OTOE DALE K HAYES	HAYES RESERVOIR	ST	10.00AF	04/11/1977	A 14892	
DALE K HAYES	PUMP	IR	.80	04/11/1977	A 14893	
<u>HAYES RESERVOIR</u> S: 9 T: 9 R: 9E OTOE DALE K HAYES	PUMP	SI		04/11/1977	A 14894	A-14893
<u>HOOPER CREEK</u> S: 19 T: 9 R: 10E OTOE ROGER & SHERI DOWDING	PUMP	IR	.90	02/19/1976	A 14044	
<u>NEMAHA RIVER, LITTLE, TRIB. TO</u> S: 18 T: 8 R: 11E OTOE NEMAHA NRD	ZIEGLER RES. Z-1	ST	26.40AF	10/13/1966	A 10969	
<u>WOLF RUN CREEK, TRIB. TO</u> S: 30 T: 9 R: 11E OTOE C R FARGO	FARGO RESERVOIR	ST	32.00AF	10/21/1955	A 8231	
<u>OWL CREEK</u> S: 1 T: 8 R: 10E OTOE KNABE, KNABE & MEYER	PUMP	IR	2.96	12/27/1976	A 14611	
<u>NEMAHA RIVER, LITTLE</u> S: 17 T: 8 R: 11E OTOE RAYMOND ROYAL	PUMP	IR	.71	08/08/1974	A 13141	K
<u>ZIEGLER CREEK</u> S: 25 T: 8 R: 10E OTOE NEMAHA NRD	ZIEGLER CREEK RES. Z-15	ST	112.10AF	07/11/1968	A 11480	
S: 30 T: 8 R: 11E OTOE ERNEST & IMOGENE BRO	PUMP	IR	1.45	07/22/1964	A 10398	
NEMAHA NRD	ZIEGLER CREEK RES. Z-17	ST	38.10AF	07/16/1969	A 11748	
S: 20 T: 8 R: 11E OTOE NEMAHA NRD	ZIEGLER CREEK RES. Z-16	ST	165.30AF	06/18/1969	A 11730	
<u>NEMAHA RIVER, LITTLE</u> S: 28 T: 8 R: 11E OTOE HARVEY A & TERRY A SUDMAN	PUMP	IR	.50	08/10/1955	A 7890 R P-444	
HARVEY A & TERRY A SUDMAN	PUMP	IR	.50	10/04/1976	A 14495 R A7890P444 D	
HARVEY A & TERRY A SUDMAN	PUMP	IR	.34	06/23/1978	A 15284 R P-445	
S: 27 T: 8 R: 11E OTOE WELLMAN FARMS, INC	PUMP	IR	1.16	10/30/1974	A 13254	
K & D ENTERPRISES, INC	PUMP	IR	3.70	07/10/1975	A 13649	

WATER RIGHTS DATA
CLAIMS AND APPLICATION IN DOWNSTREAM ORDER
DIVISION NO. 1F

SOURCE LOCATION APPROPRIATOR	CARRIER	USE	GRANT IN CFS/AF	DATE OF PRIORITY	DOCKET/ APPL. NUMBER	ANNOA.	FT. NT.
<u>NEMAHA RIVER, LITTLE</u>							
S: 34 T: 8 R: 11E OTOE WELLENSIEK BROTHERS	PUMPS	IR	1.00	08/25/1972	A 12730		K
S: 27 T: 8 R: 11E OTOE K & D ENTERPRISES, INC	K & D ENTERPRISES RES.	ST	53.30AF	04/24/1981	A 15855		
<u>K & D ENTERPRISES, INC. RESERVOIR</u>							
S: 27 T: 8 R: 11E OTOE K & D ENTERPRISES, INC	PUMP	SI		06/04/1981	A 15884	A-13649	
<u>NEMAHA RIVER, LITTLE</u>							
S: 27 T: 8 R: 11E OTOE K & D ENTERPRISES, INC	K & D ENTERPRISES, INC. RESERVOIR	ST	74.41AF	08/04/1981	A 15957		
S: 34 T: 8 R: 11E OTOE HARVEY A & TERRY A SUDMAN	PUMP	IR	1.24	06/23/1978	A 15284		
SARA-JANE HAASE ESTATE	PUMP	IR	3.57	03/15/1978	A 15203		
<u>NEMAHA RIVER, LITTLE, TRIB. TO</u>							
S: 32 T: 8 R: 11E OTOE NEMAHA NRD	ZIEGLER RES. Z-5-4	ST	45.60AF	09/12/1968	A 11561		
S: 4 T: 7 R: 11E OTOE NEMAHA NRD	ZIEGLER RES. Z-5-3	ST	37.59AF	07/31/1967	A 11214		
S: 34 T: 8 R: 11E OTOE NEMAHA NRD	ZIEGLER RES. Z-5-1	ST	55.10AF	12/18/1968	A 11604		
<u>ZIEGLER RESERVOIR Z-5-1</u>							
S: 34 T: 8 R: 11E OTOE NEMAHA NRD	PUMP	SI		04/28/1981	A 15858	A-13873	
<u>NEMAHA RIVER, LITTLE</u>							
S: 34 T: 8 R: 11E OTOE HENRY F WELLENSIEK	PUMP	IR	3.31	11/21/1975	A 13873		
HENRY F WELLENSIEK	ZIEGLER RES. Z-5-1	SS	55.10AF	04/28/1981	A 15859	A-11604	C
S: 35 T: 8 R: 11E OTOE DALE JANSSEN	PUMP	IR	5.84	11/18/1975	A 13868		
DALE JANSSEN	JANSSEN RESERVOIR	SS	63.60AF	04/21/1976	A 14186	A-14185	C
S: 2 T: 7 R: 11E OTOE VIRGIL WELLENSIEK	PUMP	IR	1.93	11/21/1975	A 13874		
<u>NEMAHA RIVER, LITTLE, TRIB. TO</u>							
S: 3 T: 7 R: 11E OTOE NEMAHA NRD	ZIEGLER RES. Z-6-2	ST	26.30AF	07/12/1967	A 11197		
DALE JANSSEN	JANSSEN RESERVOIR	ST	63.60AF	04/21/1976	A 14185		
<u>JANSSEN RESERVOIR</u>							
S: 3 T: 7 R: 11E OTOE DALE JANSSEN	PUMP	SI		12/07/1976	A 14580	A-13868	
<u>BROWNELL CREEK, TRIB. TO</u>							
S: 35 T: 9 R: 11E OTOE ALICE C CHASE	CHASE-HOPPE RESERVOIR	ST	33.00AF	09/30/1957	A 9573		

WATER RIGHTS DATA
CLAIMS AND APPLICATION IN DOWNSTREAM ORDER
DIVISION NO. 1F

SOURCE LOCATION APPROPRIATOR	CARRIER	USE	GRANT IN CFS/AF	DATE OF PRIORITY	DOCKET/ APPL. I. NUMBER	ANNOA. FT. NT.
BROWNELL CREEK						
S: 26 T: 8 R: 11E OTOE						
SARA-JANE HAASE ESTATE	HAASE RESERVOIR	ST	56.90AF	04/11/1977	A 14890	
SARA-JANE HAASE ESTATE	PUMP	IR	1.41	06/16/1960	A 9832	
HAASE RESERVOIR						
S: 26 T: 8 R: 11E OTOE						
SARA-JANE HAASE ESTATE	PUMP			04/11/1977	A 14891	A-9832
SARA-JANE HAASE ESTATE	PUMP	SI		04/11/1977	A 14891	
BROWNELL CREEK						
S: 26 T: 8 R: 11E OTOE						
SARA-JANE HAASE ESTATE	PUMP	IR	2.25	03/15/1978	A 15204	
NEMAHA RIVER, LITTLE						
S: 2 T: 7 R: 11E OTOE						
SNYDER FARMS	PUMP	IR	2.69	03/15/1972	A 12553	
S: 11 T: 7 R: 11E OTOE						
LADONA STOCK FARMS, INC	PUMPS	IR	1.11	03/12/1955	A 7192	
S: 12 T: 7 R: 11E OTOE						
LADONA STOCK FARMS, INC	PUMP	IR	.94	03/26/1969	A 11678	
S: 13 T: 7 R: 11E OTOE						
SHOEMAKER TRUCK STATION	PUMPS	IR	2.15	08/16/1955	A 7946	
SHOEMAKER TRUCK STATION	PUMP	IR	1.46	06/20/1977	A 14987	
KENNETH D & ELYA A DANHE	PUMP	IR	1.27	10/30/1975	A 13843	
SHOEMAKER TRUCK STATION	SHOEMAKER RESERVOIR	ST	29.40AF	06/20/1977	A 14988	
SHOEMAKER RESERVOIR						
S: 13 T: 7 R: 11E OTOE						
SHOEMAKER TRUCK STATION	PUMP	SI		01/04/1978	A 15160	A-7946
SHOEMAKER TRUCK STATION	PUMP	SI		01/04/1978	A 15160	A-14051
SHOEMAKER TRUCK STATION	PUMP	SI		01/04/1978	A 15160	A-14987
SHOEMAKER TRUCK STATION	PUMP	SO		01/04/1978	A 15160	
MUDDY CREEK						
S: 17 T: 7 R: 11E OTOE						
LADONA STOCK FARMS, INC	PUMP	IR	.43	07/05/1974	A 13062	K
LADONA STOCK FARMS, INC	PUMP	IR	.74	07/09/1980	A 15675	K
MUDDY CREEK, TRIB. TO						
S: 20 T: 7 R: 11E OTOE						
LADONA STOCK FARMS, INC	PUMP	IR	.72	07/05/1974	A 13063	K
MUDDY CREEK						
S: 23 T: 7 R: 11E OTOE						
NOERRLINGER & HOPP	PUMP	IR	3.23	06/17/1968	A 11451	
NEMAHA RIVER, LITTLE						
S: 18 T: 7 R: 12E OTOE						
WALTER C MEYER ESTATE	PUMP	IR	.46	12/30/1954	A 6952	
NEMAHA RIVER, LITTLE, TRIB. TO						
S: 7 T: 7 R: 12E OTOE						
ELOF O & WANDA L NELSON TRUSTS	PUMP	IR	1.00	11/06/1975	A 13858	

DEPARTMENT OF WATER RESOURCES

WATER RIGHTS DATA
CLAIMS AND APPLICATION IN DOWNSTREAM ORDER
DIVISION NO. 1F

SOURCE LOCATION APPROPRIATOR	CARRIER	USE	GRANT IN CFS/AF	DATE OF PRIORITY	DOCKET/ APPLI. NUMBER	ANNOA.	FT. NT.
<u>NEMAHA RIVER, LITTLE TRIB TO</u> S: 7 T: 7 R: 12E OTOE ELOF O & WANDA L NELSON TRUSTS	NELSON RESERVOIR	ST	48.60AF	08/03/1977	A 15064		
<u>NELSON RESERVOIR</u> S: 7 T: 7 R: 12E OTOE ELOF O & WANDA L NELSON TRUSTS	PUMP	SO		08/03/1977	A 15065		
<u>NEMAHA RIVER, LITTLE TRIB TO</u> S: 8 T: 7 R: 12E OTOE ALFRED G DAMME SR	PUMP	IR	2.07	08/10/1971	A 12347		
<u>NEMAHA RIVER, LITTLE TRIB TO</u> S: 18 T: 7 R: 12E OTOE SHOEMAKER TRUCK STATION	PUMP	IR	2.56	02/24/1976	A 14051		
<u>NEMAHA RIVER, LITTLE SOUTH FORK TRIB TO</u> S: 17 T: 7 R: 9E OTOE NEMAHA NRD	SOUTH BRANCH RES. 93	ST	72.50AF	10/17/1984	A 16344		
<u>NEMAHA RIVER, LITTLE SOUTH FORK</u> S: 19 T: 7 R: 10E OTOE RICHARD LUBBEN	PUMP	IR	2.70	12/17/1965	A 10731		
<u>NEMAHA RIVER, LITTLE SOUTH FORK TRIB TO</u> S: 18 T: 7 R: 10E OTOE NEMAHA NRD	SOUTH BRANCH RES. 11	ST	163.40AF	01/27/1986	A 16469		
<u>NEMAHA RIVER, LITTLE SOUTH FORK TRIB TO</u> S: 27 T: 7 R: 10E OTOE DUANE J WELLMAN	PUMP	IR	.43	07/01/1968	A 11466		K
<u>NEMAHA RIVER, LITTLE SOUTH FORK TRIB TO</u> S: 2 T: 6 R: 10E JOHNSON EARL R & ALDINE B ROME	PUMP	IR	1.37	12/26/1967	A 11299		
<u>NEMAHA RIVER, LITTLE SOUTH FORK TRIB TO</u> S: 1 T: 6 R: 10E JOHNSON ROBERT A & MARTIN E WIEBKE	PUMP	IR	.86	11/21/1968	A 11589		K
<u>NEMAHA RIVER, LITTLE SOUTH FORK TRIB TO</u> S: 1 T: 6 R: 10E JOHNSON ANN STUTHEIT	PUMP	IR	.41	05/05/1956	A 8542		
<u>SILVER CREEK</u> S: 11 T: 6 R: 10E JOHNSON EARL PIETZYK	PUMP	IR	1.38	09/03/1976	A 14441		
<u>SILVER CREEK</u> S: 12 T: 6 R: 10E JOHNSON HERBERT W STUTHEIT	PUMP	IR	1.06	12/30/1974	A 13337		
<u>SILVER CREEK</u> S: 12 T: 6 R: 10E JOHNSON ERNEST GROTRIAN HEIRS	PUMP	IR	1.06	06/26/1974	A 13053		K
<u>SILVER CREEK</u> S: 1 T: 6 R: 10E JOHNSON ANN STUTHEIT	PUMP	IR	.49	05/05/1956	A 8543		
<u>NEMAHA RIVER, LITTLE SOUTH FORK TRIB TO</u> S: 1 T: 6 R: 10E JOHNSON DENA POWELL	PUMP	IR	1.82	08/05/1966	A 10917		
<u>NEMAHA RIVER, LITTLE SOUTH FORK TRIB TO</u> S: 6 T: 6 R: 11E JOHNSON GARY PIETZYK	PUMP	IR	.44	12/03/1974	A 13298		
<u>NEMAHA RIVER, LITTLE SOUTH FORK TRIB TO</u> S: 7 T: 6 R: 11E JOHNSON ELMER PAULSEN	PUMP	IR	.78	07/29/1964	A 10408		
<u>NEMAHA RIVER, LITTLE SOUTH FORK TRIB TO</u> S: 7 T: 6 R: 11E JOHNSON DOYLE V JOHNSON	PUMP	IR	1.14	08/23/1955	A 7974		

WATER RIGHTS DATA
CLAIMS AND APPLICATION IN DOWNSTREAM ORDER
DIVISION NO. 1F

SOURCE LOCATION APPROPRIATOR	CARRIER	USE	GRANT IN CFS/AF	DATE OF PRIORITY	DOCKET/ APPLI. NUMBER	ANNOA.	FT. NT.
<u>NEMAHA RIVER, LITTLE, SOUTH FORK</u>							
S: 7 T: 6 R: 11E JOHNSON DOYLE V JOHNSON	PUMP	IR	1.14	03/16/1976	A 14102	A-7974	D
S: 1 T: 6 R: 11E JOHNSON EVAN HOLSCHER	PUMP	IR	1.00	02/09/1981	A 15762		
MICHAEL KAVANAUGH	PUMP	IR	.78	02/20/1981	A 15771		
S: 6 T: 6 R: 12E JOHNSON ALBERT H SCHACHT ET AL	PUMP	IR	1.71	12/11/1956	A 9030		
S: 31 T: 7 R: 12E OTOE EMMA BRANDT	PUMP	IR	2.00	09/06/1967	A 11245		
ELVERA RIENSCHKE	PUMP	IR	1.90	09/16/1975	A 13813		
S: 29 T: 7 R: 12E OTOE VERNON H RUENHOLL	PUMP	IR	1.45	01/19/1976	A 13950		
ALFRED G & MARLENE A DAMME	PUMP	IR	2.10	12/17/1975	A 13911		
S: 20 T: 7 R: 12E OTOE MEYER & HOFKER	PUMP	IR	1.22	03/16/1976	A 14098		
<u>NEMAHA RIVER, LITTLE</u>							
S: 20 T: 7 R: 12E OTOE ALFRED G & MARLENE A DAMME	PUMP	IR	.81	10/13/1955	A 8220		K
MAXINE L HILLMAN	PUMP	IR	1.78	07/23/1970	A 12025		
<u>SPRING CREEK, TRIB TO</u>							
S: 31 T: 5 R: 12E JOHNSON NEMAHA NRD	SPRING CREEK RES. 9-3	ST	46.70AF	03/21/1977	A 14836		
<u>SPRING CREEK</u>							
S: 30 T: 5 R: 12E JOHNSON J DUANE & ROSEMARY SUDGEN	PUMP	IR	.40	06/19/1956	A 8629		K
NEMAHA NRD	SPRING CREEK RES. 9-A	ST	308.70AF	02/04/1972	A 12496		
<u>SPRING CREEK RESERVOIR 9-A</u>							
S: 30 T: 5 R: 12E JOHNSON NEMAHA NRD	PUMP	SI		12/10/1974	A 13307	A-8629	
NEMAHA NRD	PUMP	SO		12/10/1974	A 13307		
<u>SPRING CREEK, TRIB TO</u>							
S: 24 T: 5 R: 11E JOHNSON NEMAHA NRD	SPRING CREEK RES. 9-6	ST	16.20AF	03/30/1972	A 12571		
S: 19 T: 5 R: 12E JOHNSON NEMAHA NRD	SPRING CREEK RES. 9-4	ST	19.10AF	02/04/1972	A 12497		
NEMAHA NRD	SPRING CREEK RES. 9-5	ST	26.30AF	01/29/1968	A 11326		
S: 14 T: 5 R: 11E JOHNSON NEMAHA NRD	SPRING CREEK RES. 8-A	ST	108.80AF	05/27/1975	A 13595		
S: 13 T: 5 R: 11E JOHNSON NEMAHA NRD	SPRING CREEK RES. 8-1	ST	20.80AF	08/03/1970	A 12046		
S: 1 T: 5 R: 11E JOHNSON NEMAHA NRD	SPRING CREEK RES. 7-C	ST	90.00AF	08/03/1970	A 12047		
NEMAHA NRD	SPRING CREEK RES. 7-B	ST	44.60AF	08/03/1970	A 12048		

DEPARTMENT OF WATER RESOURCES

WATER RIGHTS DATA
CLAIMS AND APPLICATION IN DOWNSTREAM ORDER
DIVISION NO. 1F

SOURCE LOCATION APPROPRIATOR	CARRIER	USE	GRANT IN CFS/AF	DATE OF PRIORITY	DOCKET/ APPLI. NUMBER	ANNOA.	FT. NT.
<u>SPRING CREEK TRIB. TO</u>							
S: 5 T: 5 R: 12E JOHNSON NEMAHA NRD	SPRING CREEK RES. 6-A	ST	106.80AF	05/10/1977	A 14938		
S: 25 T: 6 R: 11E JOHNSON NEMAHA NRD	SPRING CREEK RES. 6-2	ST	29.90AF	03/17/1969	A 11672		
<u>MAN'S CREEK</u>							
S: 27 T: 6 R: 11E JOHNSON NEMAHA NRD	SPRING CREEK RES. 11-A	ST	345.00AF	05/10/1977	A 14939		
<u>MAN'S CREEK TRIB. TO</u>							
S: 24 T: 6 R: 11E JOHNSON NEMAHA NRD	SPRING CREEK RES. 10-1	ST	7.10AF	03/10/1977	A 14784		
<u>SPRING CREEK TRIB. TO</u>							
S: 33 T: 6 R: 12E JOHNSON NEMAHA NRD	SPRING CREEK RES. 5-2	ST	24.40AF	09/22/1966	A 10957		
S: 29 T: 6 R: 12E JOHNSON NEMAHA NRD	SPRING CREEK RES. 5-3	ST	19.57AF	06/29/1967	A 11187		
<u>SPRING CREEK</u>							
S: 20 T: 6 R: 12E JOHNSON MARVIN F & JEAN F KRUSE	KRUSE RESERVOIR	ST	36.74AF	08/28/1975	A 13774		
<u>KRUSE RESERVOIR</u>							
S: 20 T: 6 R: 12E JOHNSON MARVIN F & JEAN F KRUSE	PUMP	SO		01/19/1977	A 14647		
<u>SPRING CREEK</u>							
S: 17 T: 6 R: 12E JOHNSON ROBERT C & RUTH E ARMKNECHT ET AL	PUMP	IR	2.81	07/17/1975	A 13655		
<u>SPRING CREEK TRIB. TO</u>							
S: 9 T: 6 R: 12E JOHNSON NEMAHA NRD	SPRING CREEK RES. 4-3	ST	28.00AF	06/29/1967	A 11188		
<u>SPRING CREEK</u>							
S: 5 T: 6 R: 12E JOHNSON CLARENCE PETERSEN JR	PUMP	IR	1.06	08/05/1975	A 13717		
<u>SPRING CREEK TRIB. TO</u>							
S: 6 T: 6 R: 12E JOHNSON NEMAHA NRD	SPRING CREEK RES. 3-1	ST	35.50AF	05/27/1975	A 13594		
<u>SPRING CREEK</u>							
S: 33 T: 7 R: 12E OTOE MEYER & HOFKER	PUMP	IR	2.09	03/16/1976	A 14099		
<u>SPRING CREEK TRIB. TO</u>							
S: 4 T: 6 R: 12E JOHNSON NEMAHA NRD	SPRING CREEK RES. 2-3	ST	18.30AF	03/17/1969	A 11670		
<u>SPRING CREEK</u>							
S: 33 T: 7 R: 12E OTOE CLARENCE PETERSEN JR	PUMP	IR	2.20	08/05/1975	A 13716		

WATER RIGHTS DATA
CLAIMS AND APPLICATION IN DOWNSTREAM ORDER
DIVISION NO. 1F

SOURCE LOCATION APPROPRIATOR	CARRIER	USE	GRANT IN CFS/AF	DATE OF PRIORITY	DOCKET/ APPLI. NUMBER	ANNOA. FT. NT.
<u>SPRING CREEK</u>						
S: 28 T: 7 R: 12E OTOE JAMES P & FRIEDA GERKING	PUMP	IR	2.37	07/06/1977	A 15014	
S: 27 T: 7 R: 12E OTOE JAMES P & FRIEDA GERKING	PUMP	IR	2.60	12/31/1974	A 13339	
<u>NEMAHA RIVER, LITTLE</u>						
S: 24 T: 7 R: 12E OTOE DON A WITTLER ET AL	PUMP	IR	1.11	05/19/1975	A 13586	
<u>NEMAHA RIVER, LITTLE, NORTH FORK</u>						
S: 19 T: 10 R: 11E CASS NEMAHA NRD	WILSON CREEK RES. 12-S	ST	287.00AF	07/03/1978	A 15288	
<u>NEMAHA RIVER, LITTLE, NORTH FORK, TRIB. TO</u>						
S: 36 T: 10 R: 10E CASS NEMAHA NRD	WILSON CREEK RES. 11-A	ST	264.20AF	08/24/1973	A 12930	
<u>WILSON CREEK RESERVOIR 11-A</u>						
S: 36 T: 10 R: 10E CASS NEMAHA NRD	PUMP	SO		07/12/1977	A 15024	
<u>NEMAHA RIVER, LITTLE, NORTH FORK, TRIB. TO</u>						
S: 6 T: 9 R: 11E OTOE NEMAHA NRD	WILSON CREEK RES. 12-T	ST	260.50AF	05/24/1978	A 15266	
<u>NEMAHA RIVER, LITTLE, NORTH FORK</u>						
S: 5 T: 9 R: 11E OTOE ROY & IMO BERNER CHERYL LEEFERS	PUMP BERNER RESERVOIR	IR ST	3.16 14.60AF	08/12/1975 07/12/1977	A 13730 A 15026	
<u>BERNER RESERVOIR</u>						
S: 5 T: 9 R: 11E OTOE ROY & IMO BERNER	PUMP	SI		08/20/1979	A 15563	A-13730
<u>NEMAHA RIVER, LITTLE, NORTH FORK, TRIB. TO</u>						
S: 18 T: 9 R: 11E OTOE NEMAHA NRD	WILSON CREEK RES. 10-5	ST	25.80AF	05/23/1979	A 15480	
S: 21 T: 9 R: 11E OTOE NEMAHA NRD	WILSON CREEK RES. 10-E	ST	316.30AF	07/23/1980	A 15686	
S: 11 T: 9 R: 11E OTOE NEMAHA NRD	WILSON CREEK RES. 12-11	ST	49.40AF	06/11/1965	A 10642	
<u>NEMAHA RIVER, LITTLE, NORTH FORK</u>						
S: 14 T: 9 R: 11E OTOE MERLIN & NORMA J ENGELBRECHT	PUMP	IR	2.19	11/24/1975	A 13875	
S: 13 T: 9 R: 11E OTOE ALVIN W STEINHOFF	PUMP	IR	.43	08/09/1961	A 9968	
S: 24 T: 9 R: 11E OTOE RICHARD A STEINHOFF	PUMP	IR	1.01	08/04/1960	A 9849	
S: 23 T: 9 R: 11E OTOE ALVIN W STEINHOFF	STEINHOFF RESERVOIR	ST	12.40AF	06/23/1976	A 14283	

See use definitions on page 60 and footnotes on page 61.

WATER RIGHTS DATA
CLAIMS AND APPLICATION IN DOWNSTREAM ORDER
DIVISION NO. 1F

SOURCE LOCATION APPROPRIATOR	CARRIER	USE	GRANT IN CFS/AF	DATE OF PRIORITY	DOCKET/ APPLI. NUMBER	ANNOA.	F.T. NT.
<u>STEINHOFF RESERVOIR</u>							
S: 23 T: 9 R: 11E OTOE							
ALVIN W STEINHOFF	PUMP	SO		08/04/1977	A 15067		
ALVIN W STEINHOFF	PUMP	SO		07/27/1981	A 15951		
<u>NEMAHA RIVER, LITTLE, NORTH FORK</u>							
S: 24 T: 9 R: 11E OTOE							
RICHARD A STEINHOFF	RICHARD A STEINHOFF RES.	ST	19.10AF	09/23/1980	A 15719		
<u>STEINHOFF, RICHARD A, RESERVOIR</u>							
S: 24 T: 9 R: 11E OTOE							
RICHARD A STEINHOFF	PUMP	SO		04/20/1981	A 15844		
RICHARD A STEINHOFF	PUMP	SI		04/20/1981	A 15844	A-9849	
<u>NEMAHA RIVER, LITTLE, NORTH FORK, TRIB. TO</u>							
S: 12 T: 9 R: 11E OTOE							
NEMAHA NRD	WILSON CREEK RES. 12-6	ST	25.10AF	08/16/1971	A 12353		
S: 26 T: 9 R: 11E OTOE							
NEMAHA NRD	WILSON CREEK RES. 9-C	ST	93.80AF	12/08/1969	A 11838		
S: 25 T: 9 R: 11E OTOE							
NEMAHA NRD	WILSON CREEK RES. 9-1	ST	21.16AF	08/23/1972	A 12722		
NEMAHA NRD	WILSON CREEK RES. 2-N	ST	7.20AF	09/27/1983	A 16240		
S: 19 T: 9 R: 12E OTOE							
NEMAHA NRD	WILSON CREEK RES. 2-S	ST	116.20AF	05/11/1967	A 11135		
<u>WILSON CREEK RESERVOIR 2-S</u>							
S: 19 T: 9 R: 12E OTOE							
NEMAHA NRD	PUMP	SO		02/13/1975	A 13400		
NEMAHA NRD	PUMP	SI		02/13/1975	A 13400	A-9269	
NEMAHA NRD	PUMP	SI		02/13/1975	A 13400	A-13399	
<u>NEMAHA RIVER, LITTLE, NORTH FORK</u>							
S: 30 T: 9 R: 12E OTOE							
ALVIN C ROSS	PUMP	IR	.90	03/01/1957	A 9269		
ALVIN C ROSS	PUMP	IR	1.49	02/13/1975	A 13399		
ALVIN C ROSS	WILSON CREEK RES. 2-S	SS	147.00AF	04/13/1977	A 14897		C
ROGER & SHARON ROSS	PUMP	IR	1.39	07/11/1978	A 15293		
ALVIN C & OPAL ROSS	ROSS RESERVOIR	ST	2.00AF	06/27/1977	A 14997		
<u>NEMAHA RIVER, LITTLE, NORTH FORK, TRIB. TO</u>							
S: 31 T: 9 R: 12E OTOE							
NEMAHA NRD	WILSON CREEK RES. 2-J	ST	84.70AF	09/27/1983	A 16239		
NEMAHA NRD	WILSON CREEK RES. 2-H	ST	57.40AF	09/27/1983	A 16238		
<u>NEMAHA RIVER, LITTLE, NORTH FORK</u>							
S: 29 T: 9 R: 12E OTOE							
ROGER & SHARON ROSS	PUMP	IR	1.72	08/03/1970	A 12044		K
S: 33 T: 9 R: 12E OTOE							
ROBERT G CAMERON	PUMP	IR	1.10	01/18/1978	A 15167		
<u>NEMAHA RIVER, LITTLE, NORTH FORK, TRIB. TO</u>							
S: 28 T: 9 R: 12E OTOE							
NEMAHA NRD	WILSON CREEK RES. 2-21	ST	21.60AF	08/17/1966	A 10932		

WATER RIGHTS DATA
CLAIMS AND APPLICATION IN DOWNSTREAM ORDER
DIVISION NO. 1F

SOURCE LOCATION APPROPRIATOR	CARRIER	USE	GRANT IN CFS/AF	DATE OF PRIORITY	DOCKET/ APPLI. NUMBER	ANNO TA.	FT. NT.
<u>NEMAHA RIVER, LITTLE NORTH FORK, TRIB. TO</u> S: 5 T: 8 R: 12E OTOE							
ALVIN C ROSS ROSS RESERVOIR	ROSS RESERVOIR	ST	12.10AF	08/29/1977	A 15099		
S: 5 T: 8 R: 12E OTOE							
ALVIN C ROSS PUMP	PUMP	SO		10/04/1977	A 15121		
<u>NEMAHA RIVER, LITTLE NORTH FORK, TRIB. TO</u> S: 27 T: 9 R: 12E OTOE							
NEMAHA NRD	WILSON CREEK RES. 2-32	ST	33.20AF	08/09/1965	A 10668		
S: 34 T: 9 R: 12E OTOE							
NEMAHA NRD	WILSON CREEK RES. 2-X	ST	75.60AF	08/16/1971	A 12352		
S: 27 T: 9 R: 12E OTOE							
NEMAHA NRD	WILSON CREEK RES. 2-26	ST	17.30AF	08/09/1965	A 10667		
S: 34 T: 9 R: 12E OTOE							
NEMAHA NRD	WILSON CREEK RES. 2-Y	ST	72.80AF	12/16/1968	A 11601		
S: 2 T: 8 R: 12E OTOE							
NEMAHA NRD	WILSON CREEK RES. 2-28	ST	26.80AF	08/17/1966	A 10933		
S: 8 T: 8 R: 12E OTOE							
NEMAHA NRD	WILSON CREEK RES. 8-H	ST	107.90AF	06/12/1968	A 11446		
<u>WILSON CREEK RESERVOIR 8-H</u> S: 8 T: 8 R: 12E OTOE							
NEMAHA NRD	BURR PUMP	SO		02/27/1976	A 14066		
<u>NEMAHA RIVER, LITTLE NORTH FORK, TRIB. TO</u> S: 9 T: 8 R: 12E OTOE							
ROBERT BURR	BURR PUMP	IR	2.90	02/27/1976	A 14065		
<u>WILSON CREEK RESERVOIR 8-H</u> S: 8 T: 8 R: 12E OTOE							
NEMAHA NRD	BURR PUMP	SI		02/27/1976	A 14066	A-14065	
<u>NEMAHA RIVER, LITTLE NORTH FORK, TRIB. TO</u> S: 9 T: 8 R: 12E OTOE							
ROBERT BURR	BURR RESERVOIR	ST	25.70AF	08/11/1977	A 15075		
<u>BURR RESERVOIR</u> S: 9 T: 8 R: 12E OTOE							
ROBERT BURR	PUMP	SI		09/16/1977	A 15112	A-14065	
<u>NEMAHA RIVER, LITTLE NORTH FORK, TRIB. TO</u> S: 16 T: 8 R: 12E OTOE							
NEMAHA NRD	WILSON CREEK RES. 8-5	ST	29.63AF	08/17/1966	A 10931		
NEMAHA NRD	WILSON CREEK RES. 8-B	ST	100.80AF	06/12/1968	A 11445		
S: 35 T: 9 R: 12E OTOE							
NEMAHA NRD	WILSON CREEK RES. 1-24	ST	24.20AF	01/03/1968	A 11302		
S: 1 T: 8 R: 12E OTOE							
NEMAHA NRD	WILSON CREEK RES. 1-N	ST	80.80AF	01/03/1968	A 11301		
<u>WILSON CREEK RESERVOIR 1-N</u> S: 1 T: 8 R: 12E OTOE							
NEMAHA NRD	PUMP	SO		08/22/1975	A 13759		

WATER RIGHTS DATA
CLAIMS AND APPLICATION IN DOWNSTREAM ORDER
DIVISION NO. 1F

SOURCE LOCATION APPROPRIATOR	CARRIER	USE	GRANT IN CFS/AF	DATE OF PRIORITY	DOCKET/ APPLI. NUMBER	ANNOA. FT. NT.
<u>NEMAHA RIVER, LITTLE, NORTH FORK</u> S: 13 T: 8 R: 12E OTOE CLARENCE PETERSEN JR	PUMP	IR	1.93	08/05/1975	A 13714	
<u>WILSON CREEK, TRIB. TO</u> S: 31 T: 9 R: 13E OTOE NEMAHA NRD	WILSON CREEK RES. 7-9	ST	73.20AF	05/11/1967	A 11134	
S: 36 T: 9 R: 12E OTOE NEMAHA NRD	WILSON CREEK RES. 7-8	ST	21.80AF	05/11/1967	A 11133	
<u>WILSON CREEK</u> S: 6 T: 8 R: 13E OTOE NEMAHA NRD	WILSON CREEK RES. 7-A	ST	421.30AF	08/16/1971	A 12351	
<u>WILSON CREEK RESERVOIR 7-A</u> S: 6 T: 8 R: 13E OTOE NEMAHA NRD	GRIEPENSTROH PUMP	SO		08/27/1976	A 14425	
<u>NEMAHA RIVER, LITTLE, NORTH FORK</u> S: 13 T: 8 R: 12E OTOE ELMER HEISER	PUMP	IR	.48	04/06/1956	A 8463	
<u>FOX CREEK</u> S: 22 T: 8 R: 13E OTOE NEMAHA NRD	WILSON CREEK RES. 5-H	ST	144.80AF	05/11/1967	A 11136	
<u>FOX CREEK, TRIB. TO</u> S: 28 T: 8 R: 13E OTOE NEMAHA NRD	WILSON CREEK RES. 5-F	ST	121.60AF	07/16/1969	A 11750	
S: 20 T: 8 R: 13E OTOE NEMAHA NRD	WILSON CREEK RES. 5-C	ST	74.90AF	09/27/1983	A 16241	
<u>CAR CREEK</u> S: 4 T: 8 R: 13E OTOE NEMAHA NRD	WILSON CREEK RES. 6-7	ST	34.30AF	12/16/1968	A 11600	
S: 9 T: 8 R: 13E OTOE NEMAHA NRD	WILSON CREEK RES. 6-4	ST	81.70AF	12/16/1968	A 11602	
S: 17 T: 8 R: 13E OTOE GEORGE & MARIE B BIERE GEORGE & MARIE B BIERE GEORGE & MARIE B BIERE	PUMP BIERE RESERVOIR BIERE RESERVOIR NO. 2	IR ST ST	2.80 32.20AF 9.40AF	07/26/1977 07/26/1977 08/29/1977	A 15046 A 15047 A 15098	
<u>BIERE RESERVOIR</u> S: 17 T: 8 R: 13E OTOE GEORGE & MARIE B BIERE	PUMP	SI		10/11/1977	A 15124	A-15046
<u>FOX CREEK, TRIB. TO</u> S: 18 T: 8 R: 13E OTOE NEMAHA NRD	WILSON CREEK RES. 5-J	ST	84.10AF	08/23/1972	A 12723	
<u>WILSON CREEK RESERVOIR 5-J</u> S: 18 T: 8 R: 13E OTOE NEMAHA NRD	BIERE PUMP	SO		03/11/1976	A 14086	

WATER RIGHTS DATA
CLAIMS AND APPLICATION IN DOWNSTREAM ORDER
DIVISION NO. 1F

SOURCE LOCATION APPROPRIATOR	CARRIER	USE	GRANT IN CFS/AF	DATE OF PRIORITY	DOCKET/ APPLI. NUMBER	ANNOA.	FT. NT.
<u>NEMAHA RIVER, LITTLE, NORTH FORK</u>							
S: 24 T: 8 R: 12E OTOE ROGER E MEREDITH	PUMP	IR	1.60	09/21/1976	A 14474		
ROGER E MEREDITH	MEREDITH RESERVOIR	ST	21.20AF	02/27/1978	A 15189		
<u>MEREDITH RESERVOIR</u>							
S: 24 T: 8 R: 12E OTOE ROGER E MEREDITH	PUMP	SI		08/06/1979	A 15543	A-14474	
<u>NEMAHA RIVER, LITTLE, NORTH FORK</u>							
S: 25 T: 8 R: 12E OTOE CLARENCE PETERSEN JR	PUMP	IR	2.09	08/05/1975	A 13715		
<u>NEMAHA RIVER, LITTLE, NORTH FORK, TRIB. TO</u>							
S: 19 T: 8 R: 13E OTOE NEMAHA NRD	WILSON CREEK RES. 1-16	ST	29.40AF	07/23/1980	A 15687		
S: 30 T: 8 R: 13E OTOE NEMAHA NRD	WILSON CREEK RES. 1-15	ST	15.30AF	09/13/1968	A 11562		
S: 31 T: 8 R: 13E OTOE NEMAHA NRD	WILSON CREEK RES. 1-F	ST	132.90AF	09/27/1983	A 16242		
S: 27 T: 8 R: 12E OTOE NEMAHA NRD	LITTLE NEMAHA RIVER RES. 4-F	ST	293.80AF	11/24/1975	A 13879		
S: 2 T: 7 R: 12E OTOE NEMAHA NRD	LITTLE NEMAHA RIVER RES. 4-14	ST	120.70AF	11/24/1975	A 13878		
<u>NEMAHA RIVER, LITTLE, NORTH FORK</u>							
S: 1 T: 7 R: 12E OTOE WELLESIEK & RICE	PUMP	IR	2.59	02/26/1957	A 9257		
<u>NEMAHA RIVER, LITTLE, NORTH FORK, TRIB. TO</u>							
S: 4 T: 7 R: 12E OTOE NEMAHA NRD	WILSON CREEK RES. 3-6	ST	22.34AF	07/20/1965	A 10658		
S: 3 T: 7 R: 12E OTOE NEMAHA NRD	LITTLE NEMAHA RIVER RES. 3-C	ST	110.70AF	05/27/1975	A 13599		
S: 10 T: 7 R: 12E OTOE NEMAHA NRD	LITTLE NEMAHA RIVER RES. 3-1B	ST	6.14AF	05/27/1975	A 13596		
S: 14 T: 7 R: 12E OTOE NEMAHA NRD	LITTLE NEMAHA RIVER RES. 3-1	ST	71.80AF	05/27/1975	A 13598		
NEMAHA NRD	LITTLE NEMAHA RIVER RES. 3-1A	ST	11.00AF	05/27/1975	A 13597		
<u>NEMAHA RIVER, LITTLE, NORTH FORK</u>							
S: 24 T: 7 R: 12E OTOE DON A WITTLER ET AL	PUMP	IR	1.02	12/30/1974	A 13335		

See use definitions on page 60 and footnotes on page 61.

WATER RIGHTS DATA
CLAIMS AND APPLICATION IN DOWNSTREAM ORDER
DIVISION NO. 1F

SOURCE LOCATION APPROPRIATOR	CARRIER	USE	GRANT IN CFS/AF	DATE OF PRIORITY	DOCKET/ APPLI. NUMBER	ANNOA.	FT. NT.
<u>NEMAHA RIVER, LITTLE</u>							
S: 25 T: 7 R: 12E OTOE							
DON A WITTLER ET AL	PUMP	IR	1.54	10/30/1953	A 5686		
DON A WITTLER ET AL	PUMP	IR	1.54	03/02/1976	A 14069	A-5686	D
DON A & LAVERN WITTLER	PUMP	IR	1.93	09/03/1975	A 13788		
<u>BEE CREEK</u>							
S: 13 T: 6 R: 12E NEMAHA							
LEWIS R LEIGH	LEIGH RESERVOIR	ST	9.00AF	04/05/1976	A 14150		
<u>LEIGH RESERVOIR</u>							
S: 13 T: 6 R: 12E NEMAHA							
LEWIS R LEIGH	PUMP	SO		04/05/1976	A 14151		
<u>SAND CREEK, WEST</u>							
S: 29 T: 7 R: 13E OTOE							
LAVERN & MARILYN WITTLER	PUMP	IR	.94	09/03/1975	A 13789		
S: 32 T: 7 R: 13E OTOE							
WITTLER & WITTLER	PUMP	IR	1.79	11/10/1975	A 13860		
<u>NEMAHA RIVER, LITTLE</u>							
S: 8 T: 6 R: 13E NEMAHA							
TERPSMA & LAFLEUR	PUMP	IR	1.28	01/09/1968	A 11308		
ROBERT G SANDFORT	PUMP	IR	1.13	02/13/1976	A 14028		
PAUL GAUCHAT ET AL	PUMP	IR	3.43	07/25/1968	A 11513		
<u>PIPER CREEK</u>							
S: 17 T: 6 R: 13E NEMAHA							
JAMES D & DEANNE K GERKING	GERKING RESERVOIR	ST	23.00AF	07/06/1977	A 15013		
JOYCE MARKS	PUMP	IR	1.02	12/22/1975	A 13915		
<u>SAND CREEK</u>							
S: 4 T: 6 R: 13E NEMAHA							
BRAVINDER & ROBERSON	BRAVINDER-ROBERSON RES.	ST	65.00AF	05/22/1978	A 15262		
BRAVINDER & ROBERSON	PUMP	IR	1.57	04/29/1957	A 9473		K
<u>BRAVINDER-ROBERSON RESERVOIR</u>							
S: 4 T: 6 R: 13E NEMAHA							
BRAVINDER & ROBERSON	PUMP	SI		05/22/1978	A 15263	A-9473	
<u>NEMAHA RIVER, LITTLE</u>							
S: 16 T: 6 R: 13E NEMAHA							
BOYD WAKELIN	PUMP	IR	1.78	05/08/1968	A 11416		
PAUL GAUCHAT ET AL	PUMP	IR	.86	08/26/1955	A 8032		
JOYCE MARKS	PUMP	IR	.46	08/11/1976	A 14385		
<u>HOUGHENS CREEK</u>							
S: 29 T: 6 R: 13E NEMAHA							
JOE H SMITH	PUMP	IR	1.69	01/21/1976	A 13956		
S: 16 T: 6 R: 13E NEMAHA							
ROBERT G SANDFORT	PUMP	IR	1.31	02/13/1976	A 14029		
<u>NEMAHA RIVER, LITTLE</u>							
S: 16 T: 6 R: 13E NEMAHA							
PAUL GAUCHAT	PUMP	IR	1.13	01/06/1977	A 14630		

WATER RIGHTS DATA
CLAIMS AND APPLICATION IN DOWNSTREAM ORDER
DIVISION NO. 1F

SOURCE LOCATION APPROPRIATOR	CARRIER	USE	GRANT IN CFS/AF	DATE OF PRIORITY	DOCKET/ APPL. NUMBER	ANNOA.	FT. NT.
NEMAHA RIVER - LITTLE							
S: 16 T: 6 R: 13E NEMAHA JAMES G GREEN	PUMP	IR	.51	08/23/1976	A 14413		
S: 15 T: 6 R: 13E NEMAHA FRED & FRED L (JR) GAUCHAT	PUMP	IR	6.04	07/15/1968	A 11488		
LETA HERRE	PUMP	IR	1.32	03/07/1977	A 14780		
S: 23 T: 6 R: 13E NEMAHA FRED L & MARCIA L GAUCHAT JR	PUMP	IR	1.71	02/11/1976	A 14014		
NEMAHA RIVER, LITTLE, TRIB. TO							
S: 26 T: 6 R: 13E NEMAHA FRED & FRED L (JR) GAUCHAT	PUMP	IR	4.80	07/15/1968	A 11489		
FRED L GAUCHAT JR	PUMP	IR	1.11	02/10/1977	A 14702		K
S: 22 T: 6 R: 13E NEMAHA NEMAHA NRD	GAUCHAT GROUP PROJECT RES.	ST	25.80AF	07/02/1979	A 15512		
S: 11 T: 6 R: 13E NEMAHA JACK WINDLE	PUMP	IR	1.28	09/17/1974	A 13206		K
S: 14 T: 6 R: 13E NEMAHA LEONARD GAUCHAT JR	PUMP	IR	.38	12/23/1976	A 14607		
LEONARD GAUCHAT JR	PUMP	IR	.76	12/23/1976	A 14606		
NEMAHA RIVER, LITTLE							
S: 32 T: 6 R: 14E NEMAHA OLIN V CLARKE	PUMP	IR	.99	03/31/1977	A 14864		
ROCK CREEK							
S: 30 T: 7 R: 14E OTOE GEORGE W STUKENHOLTZ ET AL	PUMP	IR	.60	05/10/1956	A 8562		
GERTRUDE J STUKENHOLTZ	PUMP	IR	.70	12/05/1936	A 2668		
ROCK CREEK, TRIB. TO							
S: 30 T: 7 R: 14E OTOE GERTRUDE J STUKENHOLTZ	PUMP	IR	.60	05/04/1977	A 14927		
ROCK CREEK							
S: 32 T: 7 R: 14E OTOE E EARL STUKENHOLTZ	PUMP	IR	.77	11/26/1954	A 6873		
ROCK CREEK, TRIB. TO							
S: 36 T: 7 R: 13E OTOE OLIN D & VALETTA L COLE	PUMP	IR	2.21	08/01/1975	A 13697		
OLIN D & VALETTA L COLE	PUMP	IR	1.09	08/01/1975	A 13698		
ROCK CREEK							
S: 8 T: 6 R: 14E NEMAHA K & D ENTERPRISES, INC	PUMP	IR	1.64	11/09/1976	A 14544		
S: 29 T: 6 R: 14E NEMAHA EVERETT MOODY	PUMP	IR	.74	02/18/1981	A 15770		K
S: 32 T: 6 R: 14E NEMAHA MARVIN BIERE	PUMP	IR	3.64	07/15/1985	A 16430		

DEPARTMENT OF WATER RESOURCES

WATER RIGHTS DATA
CLAIMS AND APPLICATION IN DOWNSTREAM ORDER
DIVISION NO. 1F

SOURCE LOCATION APPROPRIATOR	CARRIER	USE	GRANT IN CFS/AF	DATE OF PRIORITY	DOCKET/ APPLI. NUMBER	ANNO. #	FT. NT.
<u>ROCK CREEK</u> S: 32 T: 6 R: 14E NEMAHA OLIN V CLARKE	PUMP	IR	1.82	03/31/1977	A 14865		
<u>NEMAHA RIVER, LITTLE</u> S: 10 T: 5 R: 14E NEMAHA MILTON & HOLLY ROGGE	PUMP	IR	2.00	07/23/1974	A 13097	#	
<u>WILLOW CREEK</u> S: 34 T: 6 R: 14E NEMAHA EUGENE J ELY	ELY RESERVOIR	ST	30.48AF	09/20/1966	A 10955		
<u>NEMAHA RIVER, LITTLE</u> S: 23 T: 5 R: 14E NEMAHA DWAINE W ROGGE	PUMP	IR	.82	03/24/1955	A 7252		
<u>CODDINGTON CREEK</u> S: 27 T: 5 R: 14E NEMAHA RICHARD M ALDEN	PUMP	IR	2.06	08/22/1983	A 16229		
S: 23 T: 5 R: 14E NEMAHA RICHARD M ALDEN	PUMP	IR	1.30	04/16/1985	A 16372		
<u>HUGHES CREEK</u> S: 36 T: 5 R: 14E NEMAHA G C C FARMS, INC	PUMP	IR	2.86	07/18/1977	A 15034		
<u>INDIAN CREEK, TRIB. TO</u> S: 6 T: 4 R: 15E NEMAHA JULIUS H BERGMANN JR	BERGMAN RESERVOIR	ST	22.24AF	01/29/1970	A 11857		
<u>NEMAHA RIVER, LITTLE</u> S: 11 T: 4 R: 15E NEMAHA JOHN H STEVENSON	STEVENSON LAKE	ST	123.00AF	05/17/1956	A 8567		
<u>DEQUIN CREEK, TRIB. TO</u> S: 6 T: 3 R: 16E RICHARDSON HARLEY PLATTER	PUMP	IR	1.70	06/21/1979	A 15499		
<u>BEADOW CREEK</u> S: 10 T: 3 R: 16E RICHARDSON HARLEY PLATTER	PUMP	IR	2.11	06/25/1979	A 15506		
<u>WINNEBAGO CREEK</u> S: 8 T: 2 R: 17E RICHARDSON NEMAHA NRD	WINNEBAGO-BEAN RESERVOIR	ST	75.80AF	02/07/1977	A 14691		
<u>WINNEBAGO CREEK, TRIB. TO</u> S: 9 T: 2 R: 17E RICHARDSON NEMAHA NRD	WINNEBAGO-BEAN CREEK RES. 41-4	ST	38.90AF	03/10/1977	A 14787		
<u>WINNEBAGO CREEK</u> S: 9 T: 2 R: 17E RICHARDSON NEMAHA NRD	WINNEBAGO RESERVOIR	ST	175.50AF	02/07/1977	A 14690		
<u>WITSTRUCK CREEK, TRIB. TO</u> S: 10 T: 2 R: 17E RICHARDSON NEMAHA NRD	WINNEBAGO-BEAN CREEK RES. 41-3	ST	19.00AF	10/28/1982	A 16160		

WATER RIGHTS DATA
CLAIMS AND APPLICATION IN DOWNSTREAM ORDER
DIVISION NO. 1F

SOURCE LOCATION APPROPRIATOR	CARRIER	USE	GRANT IN CFS/AF	DATE OF PRIORITY	DOCKET/APPL. NUMBER	ANNOA. FT. NT.
<u>WINNEBAGO CREEK, TRIB. TO</u>						
S: 22 T: 2 R: 17E RICHARDSON NEMAHA NRD	WINNEBAGO-BEAN CREEK RES. 42-3A	ST	63.50AF	03/10/1977	A 14788	
S: 15 T: 2 R: 17E RICHARDSON NEMAHA NRD	WINNEBAGO-BEAN CREEK RES. 42-5	ST	126.00AF	05/27/1975	A 13600	
S: 10 T: 2 R: 17E RICHARDSON NEMAHA NRD	WINNEBAGO-BEAN CREEK RES. 43-2	ST	71.50AF	03/10/1977	A 14786	
S: 14 T: 2 R: 17E RICHARDSON NEMAHA NRD	WINNEBAGO-BEAN CREEK RES. 4-4	ST	49.20AF	06/23/1975	A 13633	
S: 13 T: 2 R: 17E RICHARDSON EARL L RIEGER	FISCHER-RIEGER RESERVOIR	ST	55.30AF	03/03/1976	A 14072	
S: 23 T: 2 R: 17E RICHARDSON NEMAHA NRD	WINNEBAGO-BEAN CREEK RES. 3-3	ST	3.90AF	11/23/1977	A 15143	
<u>BEAN CREEK, TRIB. TO</u>						
S: 26 T: 2 R: 17E RICHARDSON NEMAHA NRD	BEAN CREEK RES. 5-5	ST	46.90AF	05/27/1975	A 13601	
S: 35 T: 2 R: 17E RICHARDSON NEMAHA NRD	WINNEBAGO-BEAN RES. 5-4	ST	27.10AF	08/11/1977	A 15073	
<u>BEAN CREEK</u>						
S: 35 T: 2 R: 17E RICHARDSON NEMAHA NRD	WINNEBAGO-BEAN RES. 5-6	ST	58.60AF	10/13/1977	A 15125	
<u>BEAN CREEK, TRIB. TO</u>						
S: 7 T: 1 R: 17E RICHARDSON NEMAHA NRD KENNETH THILTGES	THILTGES-GERWECK RES. THILTGES RESERVOIR	ST ST	30.90AF 42.90AF	04/29/1980 08/26/1982	A 15644 A 16144	
<u>NEMAHA RIVER, BIG NORTH FORK</u>						
S: 16 T: 7 R: 8E LANCASTER NEMAHA NRD	BIG NEMAHA RES. 23-8	ST	184.30AF	11/24/1975	A 13882	
<u>NEMAHA RIVER, BIG NORTH FORK, TRIB. TO</u>						
S: 16 T: 7 R: 8E LANCASTER NEMAHA NRD	BIG NEMAHA RES. 23-C	ST	42.00AF	11/24/1975	A 13881	
<u>NEMAHA RIVER, BIG UPPER RESERVOIR 23-C</u>						
S: 16 T: 7 R: 8E LANCASTER NEMAHA NRD	PUMP	SO		04/11/1978	A 15228	
<u>NEMAHA RIVER, BIG NORTH FORK, TRIB. TO</u>						
S: 20 T: 7 R: 8E LANCASTER KROESE BROTHERS NEMAHA NRD	PUMP BIG NEMAHA RES. 23-D	IR ST	2.97 100.30AF	02/24/1977 11/24/1975	A 14755 A 13880	
S: 21 T: 7 R: 8E LANCASTER GARRET & GLEN KROESE	PUMP	IR	4.24	02/24/1977	A 14756	

WATER RIGHTS DATA
CLAIMS AND APPLICATION IN DOWNSTREAM ORDER
DIVISION NO. 1F

SOURCE LOCATION APPROPRIATOR	CARRIER	USE	GRANT IN CFS/AF	DATE OF PRIORITY	DOCKET/ APPLI. NUMBER	ANNOA. FT. NT.
<u>NEMAHA RIVER, BIG, NORTH FORK, TRIB. TO</u>						
S: 24 T: 7 R: 8E LANCASTER NEMAHA NRD	UPPER BIG NEMAHA RES. L-10	ST	28.50AF	07/21/1967	A 11205	
S: 26 T: 7 R: 8E LANCASTER NEMAHA NRD	UPPER BIG NEMAHA RES. 21-B	ST	336.90AF	06/13/1972	A 12652	
<u>NEMAHA RIVER, BIG, UPPER, RESERVOIR 21-B</u>						
S: 26 T: 7 R: 8E LANCASTER NEMAHA NRD	PUMP	SO		04/15/1975	A 13554	
<u>NEMAHA RIVER, BIG, NORTH FORK, TRIB. TO</u>						
S: 36 T: 7 R: 8E LANCASTER NEMAHA NRD	UPPER BIG NEMAHA RES. L-12	ST	33.70AF	04/02/1980	A 15639	
S: 31 T: 7 R: 9E OTOE NEMAHA NRD	UPPER BIG NEMAHA RES. 21-A	ST	130.20AF	10/06/1981	A 16003	
S: 6 T: 6 R: 9E JOHNSON NEMAHA NRD	UPPER BIG NEMAHA RES. 20-B	ST	90.80AF	06/13/1972	A 12654	
<u>NEMAHA RIVER, BIG, UPPER, RESERVOIR 20-B</u>						
S: 6 T: 6 R: 9E JOHNSON NEMAHA NRD	PUMP	SO		05/21/1984	A 16301	
<u>NEMAHA RIVER, BIG, NORTH FORK, TRIB. TO</u>						
S: 5 T: 6 R: 9E JOHNSON NEMAHA NRD	UPPER BIG NEMAHA RES. 20-A	ST	135.70AF	04/14/1978	A 15232	
<u>NEMAHA RIVER, BIG, UPPER, RESERVOIR 20-C</u>						
S: 5 T: 6 R: 9E JOHNSON NEMAHA NRD	PUMP	SO		10/05/1983	A 16247	1
<u>NEMAHA RIVER, BIG, NORTH FORK, TRIB. TO</u>						
S: 12 T: 6 R: 8E GAGE NEMAHA NRD	UPPER BIG NEMAHA RES. G-16A	ST	26.00AF	07/26/1979	A 15530	
S: 7 T: 6 R: 9E JOHNSON NEMAHA NRD	UPPER BIG NEMAHA RES. 20-C	ST	74.40AF	11/01/1979	A 15594	
<u>NEMAHA RIVER, BIG, UPPER, RESERVOIR 20-C</u>						
S: 7 T: 6 R: 9E JOHNSON NEMAHA NRD	PUMP	SO		05/21/1984	A 16300	
<u>NEMAHA RIVER, BIG, NORTH FORK</u>						
S: 7 T: 6 R: 9E JOHNSON LAVERTA M VANWINKLE	PUMP	IR	1.37	07/03/1975	A 13645	
S: 17 T: 6 R: 9E JOHNSON MARVIN F & CAROLINE A KRESS	PUMP	IR	.56	03/21/1975	A 13488	

WATER RIGHTS DATA
CLAIMS AND APPLICATION IN DOWNSTREAM ORDER
DIVISION NO. 1F

SOURCE LOCATION APPROPRIATOR	CARRIER	USE	GRANT IN CFS/AF	DATE OF PRIORITY	DOCKET/ APPL. NUMBER	ANNOA. FT. NT.
<u>NEMAHA RIVER, BIG. NORTH FORK, TRIB. TO</u> S: 17 T: 6 R: 9E JOHNSON NEMAHA NRD	UPPER BIG NEMAHA RES. J-45	ST	26.00AF	01/22/1980	A 15613	
<u>NEMAHA RIVER, BIG. NORTH FORK</u> S: 17 T: 6 R: 9E JOHNSON ALBERT BARTELS	PUMP	IR	1.61	08/03/1966	A 10914	
<u>NEMAHA RIVER, BIG. NORTH FORK, TRIB. TO</u> S: 4 T: 6 R: 9E JOHNSON NEMAHA NRD	UPPER BIG NEMAHA RES. J-12A	ST	29.10AF	10/14/1971	A 12400	
S: 9 T: 6 R: 9E JOHNSON NEMAHA NRD	UPPER BIG NEMAHA RES. J-12	ST	55.30AF	09/25/1978	A 15343	
S: 8 T: 6 R: 9E JOHNSON NEMAHA NRD	UPPER BIG NEMAHA RES. J-11	ST	8.22AF	11/01/1979	A 15595	
<u>NEMAHA RIVER, BIG. NORTH FORK</u> S: 16 T: 6 R: 9E JOHNSON WILLIAM A & MARJORIE E BARTELS	PUMP	IR	.59	08/03/1959	A 9742	
S: 21 T: 6 R: 9E JOHNSON CHRISTY EILERS	PUMP	IR	.90	02/10/1966	A 10769	
<u>NEMAHA RIVER, BIG. NORTH FORK, TRIB. TO</u> S: 10 T: 6 R: 9E JOHNSON NEMAHA NRD	UPPER BIG NEMAHA RES. J-42	ST	28.70AF	10/14/1971	A 12399	
S: 15 T: 6 R: 9E JOHNSON NEMAHA NRD	UPPER BIG NEMAHA RES. J-15	ST	10.90AF	10/17/1984	A 16342	
S: 16 T: 6 R: 9E JOHNSON NEMAHA NRD	UPPER BIG NEMAHA RES. 2-A	ST	119.80AF	10/14/1971	A 12398	
<u>NEMAHA RIVER, BIG. MIDDLE BRANCH</u> S: 22 T: 7 R: 6E LANCASTER NEMAHA NRD	BIG NEMAHA RES. 15-D	ST	155.50AF	08/24/1973	A 12927	
<u>NEMAHA RIVER, BIG. MIDDLE BRANCH, TRIB. TO</u> S: 27 T: 7 R: 6E LANCASTER NEMAHA NRD	BIG NEMAHA RES. 15-E	ST	116.60AF	08/24/1973	A 12928	
<u>BIG NEMAHA RESERVOIR 15-E</u> S: 27 T: 7 R: 6E LANCASTER NEMAHA NRD	PUMP	SO		04/18/1986	A 16484	
<u>NEMAHA RIVER, BIG. MIDDLE BRANCH, TRIB. TO</u> S: 26 T: 7 R: 6E LANCASTER NEMAHA NRD	BIG NEMAHA RES. L-15	ST	21.30AF	08/24/1973	A 12929	

See use definitions on page 60 and footnotes on page 61.

WATER RIGHTS DATA
CLAIMS AND APPLICATION IN DOWNSTREAM ORDER
DIVISION NO. 1F

SOURCE LOCATION APPROPRIATOR	CARRIER	USE	GRANT IN CFS/AF	DATE OF PRIORITY	DOCKET/ APPLI. NUMBER	ANNOA.	FT. NT.
<u>NEMAHA RIVER, BIG, MIDDLE BRANCH, TRIB. TO</u>							
S: 25 T: 7 R: 6E LANCASTER, NEMAHA NRD	UPPER BIG NEMAHA RES. 15-B	ST	28.80AF	03/26/1970	A 11899		
S: 24 T: 7 R: 6E LANCASTER NEMAHA NRD	UPPER BIG NEMAHA RES. 15-A	ST	24.30AF	03/26/1970	A 11896		
S: 13 T: 7 R: 6E LANCASTER NEMAHA NRD	UPPER BIG NEMAHA RES. 14-B	ST	40.60AF	10/06/1981	A 16005		
S: 24 T: 7 R: 6E LANCASTER NEMAHA NRD	UPPER BIG NEMAHA RES. 14-A	ST	22.10AF	10/06/1981	A 16004		
S: 25 T: 7 R: 6E LANCASTER NEMAHA NRD	UPPER BIG NEMAHA RES. 14-C	ST	26.60AF	03/26/1970	A 11898		
S: 20 T: 7 R: 7E LANCASTER NEMAHA NRD	UPPER BIG NEMAHA RES. 13-A	ST	41.00AF	03/26/1970	A 11897		
<u>NEMAHA RIVER, BIG, UPPER, RESERVOIR 13-A</u>							
S: 20 T: 7 R: 7E LANCASTER NEMAHA NRD	CHERRY PUMP	SO		03/20/1975	A 13484		
<u>NEMAHA RIVER, BIG, MIDDLE BRANCH, TRIB. TO</u>							
S: 8 T: 6 R: 7E GAGE NEMAHA NRD	UPPER BIG NEMAHA RES. G-33	ST	58.80AF	10/13/1981	A 16007		
S: 4 T: 6 R: 7E GAGE NEMAHA NRD	BIG NEMAHA RES. G-18	ST	18.65AF	05/10/1976	A 14216		
S: 34 T: 7 R: 7E LANCASTER NEMAHA NRD	UPPER BIG NEMAHA RES. 12-A	ST		08/20/1985	A 16439		
<u>NEMAHA RIVER, BIG, MIDDLE BRANCH</u>							
S: 34 T: 7 R: 7E LANCASTER LARRY DEBOER	PUMP	IR	1.03	09/02/1969	A 11791		
S: 35 T: 7 R: 7E LANCASTER GLENN G LEFFERDINK	PUMP	IR	.70	12/04/1968	A 11593		
<u>NEMAHA RIVER, BIG, MIDDLE BRANCH, TRIB. TO</u>							
S: 25 T: 7 R: 7E LANCASTER NEMAHA NRD	BIG NEMAHA RES. L-4	ST	64.20AF	02/19/1971	A 12166		
S: 35 T: 7 R: 7E LANCASTER NEMAHA NRD	BIG NEMAHA RES. 11-A	ST	124.80AF	02/19/1971	A 12167		
<u>NEMAHA RIVER, BIG, MIDDLE BRANCH</u>							
S: 1 T: 6 R: 7E GAGE GLENN G LEFFERDINK	PUMP	IR	.68	03/16/1967	A 11075		

WATER RIGHTS DATA
CLAIMS AND APPLICATION IN DOWNSTREAM ORDER
DIVISION NO. 1F

SOURCE LOCATION APPROPRIATOR	CARRIER	USE	GRANT IN CFS/AF	DATE OF PRIORITY	DOCKET/ APPLI. NUMBER	ANNOA.	FT. NT.
<u>NEMAHA RIVER, BIG, MIDDLE BRANCH</u>							
S: 12 T: 6 R: 7E GAGE DCD FARMS	PUMP	IR	1.04	01/23/1967	A 11025		
<u>NEMAHA RIVER, BIG, MIDDLE BRANCH, TRIB. TO</u>							
S: 6 T: 6 R: 8E GAGE NEMAHA NRD	UPPER BIG NEMAHA RES. G-24	ST	70.90AF	04/23/1981	A 15851		
S: 12 T: 6 R: 7E GAGE NEMAHA NRD	UPPER BIG NEMAHA RES. 9-D	ST	115.70AF	11/24/1975	A 13877		
<u>NEMAHA RIVER, BIG, UPPER RESERVOIR 9-D</u>							
S: 12 T: 6 R: 7E GAGE NEMAHA NRD	PUMP	SO		12/01/1978	A 15369		
<u>NEMAHA RIVER, BIG, MIDDLE BRANCH, TRIB. TO</u>							
S: 12 T: 6 R: 7E GAGE NEMAHA NRD	UPPER BIG NEMAHA RES. 9-C	ST	95.30AF	01/29/1976	A 13974		
<u>NEMAHA RIVER, BIG, UPPER RESERVOIR 9-C</u>							
S: 12 T: 6 R: 7E GAGE NEMAHA NRD NEMAHA NRD NEMAHA NRD	PUMP PUMP PUMP	SI SI SO		11/26/1980 11/26/1980 11/26/1980	A 15731 A 15731 A 15731	A-11025 A-11026	
<u>NEMAHA RIVER, BIG, MIDDLE BRANCH, TRIB. TO</u>							
S: 12 T: 6 R: 7E GAGE DCD FARMS	PUMP	IR	.48	01/23/1967	A 11026		
S: 8 T: 6 R: 8E GAGE NEMAHA NRD	UPPER BIG NEMAHA RES. 9-A	ST	65.60AF	10/17/1984	A 16343		
S: 9 T: 6 R: 8E GAGE NEMAHA NRD	UPPER BIG NEMAHA RES. G-25	ST	71.70AF	07/21/1967	A 11204		
<u>SHAW CREEK</u>							
S: 22 T: 7 R: 7E GAGE NEMAHA NRD	UPPER BIG NEMAHA RES. 27-R	ST		08/20/1985	A 16441		
<u>SHAW CREEK, TRIB. TO</u>							
S: 23 T: 6 R: 7E GAGE NEMAHA NRD	UPPER BIG NEMAHA RES. G-35	ST	46.40AF	12/26/1972	A 12781		
S: 35 T: 6 R: 7E GAGE NEMAHA NRD	UPPER BIG NEMAHA RES. G-37	ST	13.30AF	12/26/1972	A 12778		
<u>SHAW CREEK</u>							
S: 29 T: 6 R: 8E GAGE LORIN A WUSK	PUMP	IR	.57	04/26/1956	A 8519		

WATER RIGHTS DATA
CLAIMS AND APPLICATION IN DOWNSTREAM ORDER
DIVISION NO. 1F

SOURCE LOCATION APPROPRIATOR	CARRIER	USE	GRANT IN CFS/AF	DATE OF PRIORITY	DOCKET/ APPLI. NUMBER	ANNOT.	FT. NT.
<u>JAKES CREEK</u>							
S: 1 T: 5 R: 7E GAGE NEMAHA NRD	UPPER BIG NEMAHA RES. G-18A	ST	76.90AF	12/26/1972	A 12779		
S: 32 T: 6 R: 8E GAGE ADAMS CO. (A PARTNERSHIP)	PUMP	IR	.48	05/18/1956	A 8570		
S: 33 T: 6 R: 8E GAGE NEMAHA NRD	UPPER BIG NEMAHA RES. 25-C	ST	627.80AF	12/26/1972	A 12780		
<u>NEMAHA RIVER, BIG, MIDDLE BRANCH, TRIB. TO</u>							
S: 27 T: 6 R: 8E GAGE NEMAHA NRD	UPPER BIG NEMAHA RES. 7-A	ST	129.40AF	12/27/1968	A 11609		
S: 23 T: 6 R: 8E GAGE NEMAHA NRD	UPPER BIG NEMAHA RES. 12-G	ST	22.00AF	06/13/1972	A 12653		
<u>NEMAHA RIVER, BIG, MIDDLE BRANCH</u>							
S: 26 T: 6 R: 8E GAGE WARREN EBBERS	PUMP	IR	1.72	07/18/1974	A 13086		
JOHN FINKNER	PUMP	IR	.99	05/02/1966	A 10838		
<u>NEMAHA RIVER, BIG, MIDDLE BRANCH, TRIB. TO</u>							
S: 2 T: 5 R: 8E GAGE NEMAHA NRD	UPPER BIG NEMAHA RES. G-8	ST	9.80AF	08/19/1977	A 15083		
S: 35 T: 6 R: 8E GAGE NEMAHA NRD	UPPER BIG NEMAHA RES. 6-A	ST	156.80AF	03/10/1977	A 14783		
<u>NEMAHA RIVER, BIG, UPPER RESERVOIR 6-A</u>							
S: 35 T: 6 R: 8E GAGE NEMAHA NRD	PUMP	SO		01/31/1979	A 15409		
<u>NEMAHA RIVER, BIG, MIDDLE BRANCH, TRIB. TO</u>							
S: 20 T: 6 R: 9E JOHNSON NEMAHA NRD	UPPER BIG NEMAHA RES. 3-A	ST	228.00AF	10/17/1984	A 16341		
<u>NEMAHA RIVER, BIG, MIDDLE BRANCH</u>							
S: 28 T: 6 R: 9E JOHNSON CLINTON D & HELEN L BOLDT	PUMP	IR	.74	07/29/1974	A 13110		
<u>NEMAHA RIVER, BIG, NORTH FORK</u>							
S: 27 T: 6 R: 9E JOHNSON CLINTON D & HELEN L BOLDT	PUMP	IR	.94	04/20/1956	A 8501		
<u>NEMAHA RIVER, BIG, NORTH FORK, TRIB. TO</u>							
S: 28 T: 6 R: 9E JOHNSON NEMAHA NRD	UPPER BIG NEMAHA RES. J-44	ST	24.40AF	04/23/1981	A 15850		

WATER RIGHTS DATA
CLAIMS AND APPLICATION IN DOWNSTREAM ORDER
DIVISION NO. 1F

SOURCE LOCATION APPROPRIATOR	CARRIER	USE	GRANT IN CFS/AF	DATE OF PRIORITY	DOCKET/ APPLI. NUMBER	ANNOA.	FT. NT.
<u>NEMAHA RIVER, BIG, NORTH FORK</u>							
S: 27 T: 6 R: 9E JOHNSON ARNOLD T & AGNES M KLEIN	PUMP	IR	1.79	02/28/1964	A 10317		
<u>NEMAHA RIVER, BIG, NORTH FORK, TRIB. TO</u>							
S: 11 T: 6 R: 9E JOHNSON NEMAHA NRD	UPPER BIG NEMAHA RES. 1-B41	ST	259.00AF	06/03/1981	A 15882		
<u>NEMAHA RIVER, BIG, NORTH FORK</u>							
S: 26 T: 6 R: 9E JOHNSON JOHN G KITZELMAN TRUST DAVE THIESFELD	PUMPS PUMP	IR IR	1.00 1.48	05/10/1956 12/14/1976	A 8556 A 14595		
<u>HOOKER CREEK, TRIB. TO</u>							
S: 24 T: 5 R: 8E GAGE NEMAHA NRD	UPPER BIG NEMAHA RES. G-2	ST	52.80AF	03/10/1977	A 14792		
S: 13 T: 5 R: 8E GAGE NEMAHA NRD	UPPER BIG NEMAHA RES. G-20	ST	16.90AF	03/10/1977	A 14791		
NEMAHA NRD	UPPER BIG NEMAHA RES. G-19	ST	33.40AF	12/27/1968	A 11610		
NEMAHA NRD	UPPER BIG NEMAHA RES. G-31	ST	30.50AF	06/22/1977	A 14990		
<u>HOOKER CREEK</u>							
S: 12 T: 5 R: 8E GAGE NEMAHA NRD	UPPER BIG NEMAHA RES. 18-B	ST	838.00AF	04/14/1978	A 15235		
<u>UPPER BIG NEMAHA RESERVOIR 18-B</u>							
S: 12 T: 5 R: 8E GAGE NEMAHA NRD	PUMP	SO		06/02/1986	A 16492		
S: 12 T: 05 R: 8E GAGE NEMAHA NRD	PUMP	SI		06/02/1986	A 16492	A-12630	
<u>HOOKER CREEK</u>							
S: 12 T: 5 R: 8E GAGE EARL KRAUSE ET AL	PUMP	IR	.14	05/15/1972	A 12630		K
<u>HOOKER CREEK, TRIB. TO</u>							
S: 7 T: 5 R: 9E JOHNSON NEMAHA NRD	UPPER BIG NEMAHA RES. J-28	ST	18.20AF	05/10/1977	A 14937		
NEMAHA NRD	UPPER BIG NEMAHA RES. 18-A	ST	132.60AF	12/27/1968	A 11607		
<u>HOOKER CREEK</u>							
S: 5 T: 5 R: 9E JOHNSON ROBERT L BUEHLER	PUMP	IR	.62	06/16/1960	A 9833		
S: 4 T: 5 R: 9E JOHNSON CLARA LIPPS TRUST	PUMP	IR	.86	10/18/1977	A 15128		

DEPARTMENT OF WATER RESOURCES

WATER RIGHTS DATA
CLAIMS AND APPLICATION IN DOWNSTREAM ORDER
DIVISION NO. 1F

SOURCE LOCATION APPROPRIATOR	CARRIER	USE	GRANT IN CFS/AF	DATE OF PRIORITY	DOCKET/ APPLI. NUMBER	ANNOA.	FT. NT.
<u>HOOKER CREEK</u>							
S: 4 T: 5 R: 9E JOHNSON FRED JOHNSON HEIRS	PUMP	IR	1.53	05/08/1974	A 13030		
<u>HOOKER CREEK, TRIB. TO</u>							
S: 20 T: 5 R: 9E JOHNSON NEMAHA NRD	UPPER BIG NEMAHA RES. J-37	ST	32.00AF	12/27/1968	A 11608		
S: 16 T: 5 R: 9E JOHNSON NEMAHA NRD	UPPER BIG NEMAHA RES. J-36	ST	31.80AF	11/01/1979	A 15596		
<u>HOOKER CREEK</u>							
S: 34 T: 6 R: 9E JOHNSON ELLENORA F BESCH	PUMP	IR	1.07	03/05/1975	A 13456		K
<u>NEMAHA RIVER, BIG, NORTH FORK</u>							
S: 31 T: 6 R: 10E JOHNSON	PUMP	IR	.71	04/06/1956	A 8462		
LYDIA BOSLAU ET AL	PUMP	IR	.71	01/20/1975	A 13364		
S: 14 T: 5 R: 10E JOHNSON	PUMP	IR	2.21	07/31/1974	A 13118		
GORACKE & MASUR	PUMP	IR	1.99	07/23/1974	A 13098		
LUCY PELLA	PUMPS	IR	1.12	09/26/1934	A 2478		
RICHARD L SHEA	PUMPS	IR	.54	07/16/1934	A 2428		
S: 13 T: 5 R: 10E JOHNSON EMMA GORACKE	PUMPS	IR	.51	05/04/1934	A 2377		T-25 K
<u>YANKEE CREEK</u>							
S: 4 T: 4 R: 9E JOHNSON KEITH D, KENNETH & ROGER JOEKEL	PUMP	IR	1.60	04/20/1966	A 10836		
S: 28 T: 5 R: 10E JOHNSON MYRON MASON & SONS	PUMP	IR	1.93	05/13/1957	A 9494		
<u>NEMAHA RIVER, BIG, NORTH FORK</u>							
S: 29 T: 5 R: 11E JOHNSON MARION L & RAYMOND PETERS	PUMP	IR	.94	09/10/1976	A 14457		
JENNIFER BRINKMAN	PUMP	IR	.94	04/05/1976	A 14152		
ROY W & ROBERT FARIS	PUMP	IR	.85	10/28/1975	A 13840		
CITY OF TECUMSEH	ST	ST	25.00AF	02/13/1957	A 9190		
ROY W & ROBERT FARIS	PUMP	IR	1.41	10/28/1975	A 13839		
MILLER FARMS	PUMP	IR	.88	01/11/1977	A 14634		
<u>BADGER BRANCH CREEK</u>							
S: 36 T: 5 R: 10E JOHNSON FRANK R FOETISCH JR	PUMP	IR	1.88	12/28/1971	A 12470		
S: 31 T: 5 R: 11E JOHNSON TECUMSEH COUNTRY CLUB, INC	PUMP	IR	.66	08/27/1975	A 13771		
S: 32 T: 5 R: 11E JOHNSON ROY W & ROBERT FARIS	PUMP	IR	.79	10/28/1975	A 13838		

WATER RIGHTS DATA
CLAIMS AND APPLICATION IN DOWNSTREAM ORDER
DIVISION NO. 1F

SOURCE LOCATION APPROPRIATOR	CARRIER	USE	GRANT IN CFS/AF	DATE OF PRIORITY	DOCKET/ APPLI. NUMBER	ANNOA.	FT. NT.
BADGER BRANCH CREEK							
S: 32 T: 5 R: 11E JOHNSON ELDON H LAUE ESTATE MILLER FARMS	PUMP	IR	1.68	04/05/1965	A 10600		
	PUMP	IR	.40	06/07/1983	A 16203		
NEMAHA RIVER, BIG, NORTH FORK							
S: 33 T: 5 R: 11E JOHNSON KENNETH A GROVES	PUMP	IR	2.66	02/23/1976	A 14049		
S: 11 T: 4 R: 11E JOHNSON ROBERT BARTELS	PUMP	IR	2.03	08/16/1977	A 15079		
NEMAHA RIVER, BIG, NORTH FORK, TRIB. TO							
S: 11 T: 4 R: 11E JOHNSON ROBERT BARTELS	BARTELS RES. NO. 2	ST	27.70AF	08/16/1977	A 15081		
NEMAHA RIVER, BIG, NORTH FORK							
S: 14 T: 4 R: 11E JOHNSON ORVAL W PETERS	PUMP	IR	2.19	10/28/1976	A 14532		
S: 23 T: 4 R: 11E JOHNSON EUGENE & NORMAN GOTTULA	PUMP	IR	1.84	06/18/1975	A 13626		
S: 25 T: 4 R: 11E JOHNSON LORAIN CARMINE ET AL	PUMP	IR	4.19	08/19/1975	A 13746		
	PUMP	MF	6.14AF	03/12/1981	A 15786		
S: 31 T: 4 R: 12E JOHNSON JAMES C ROBISON & SONS	PUMP	IR	3.87	02/18/1976	A 14038		
BINDER FARMS	PUMP	IR	5.86	08/30/1974	A 13182		
ELK CREEK							
S: 33 T: 4 R: 11E JOHNSON MOLYCORP INC	PUMP	MF	6.14AF	03/12/1981	A 15788		
S: 36 T: 4 R: 11E JOHNSON GREG A KRUEGER	PUMP	IR	1.85	08/28/1975	A 13775		
GREG A KRUEGER	KRUEGER RESERVOIR	ST	26.56AF	08/28/1975	A 13776		
KRUEGER RESERVOIR							
S: 36 T: 4 R: 11E JOHNSON GREG A KRUEGER	PUMP	SI		07/08/1976	A 14305	A-13775	
KATIE KRUEGER ET AL	PUMP	SO		07/08/1976	A 14305		
NEMAHA RIVER, BIG, NORTH FORK							
S: 17 T: 3 R: 12E PAWNEE FLOYD P & LLOYD F VRTISKA	PUMP	IR	1.54	05/14/1976	A 14223		
LYNN F BINDER	PUMP NO. 2	IR	1.33	08/13/1947	A 4096		
LYNN F BINDER	PUMP	IR	1.33	07/21/1977	A 15038		
BINDER IRRIGATION	PUMP	IR	1.31	08/30/1974	A 13181		
S: 29 T: 3 R: 12E PAWNEE RICHARD & HOWARD BINDER	PUMP	IR	1.89	06/18/1975	A 13627		
S: 20 T: 3 R: 12E PAWNEE RICHARD BINDER	PUMP	IR	5.08	07/23/1974	A 13096		
S: 33 T: 3 R: 12E PAWNEE HOWARD & NORMA BINDER	PUMP	IR	.89	01/24/1940	A 3086		K

DEPARTMENT OF WATER RESOURCES

WATER RIGHTS DATA
CLAIMS AND APPLICATION IN DOWNSTREAM ORDER
DIVISION NO. 1F

SOURCE LOCATION APPROPRIATOR	CARRIER	USE	GRANT IN CFS/AF	DATE OF PRIORITY	DOCKET/ APPL. I NUMBER	ANNO. A	FT. NT. D
<u>NEMAHA RIVER, BIG, NORTH FORK</u>							
S: 33 T: 3 R: 12E PAWNEE HOWARD & NORMA BINDER	PUMP	IR	.19	09/25/1941	A 3511		
HOWARD BINDER	PUMP	IR	4.90	06/18/1975	A 13628		
HOWARD & NORMA BINDER	PUMP	IR	.89	04/02/1976	A 14141	A-3086	D
HOWARD & NORMA BINDER	PUMP	IR	.19	04/02/1976	A 14142	A-3511	D
<u>TAYLOR BRANCH CREEK</u>							
S: 7 T: 2 R: 12E PAWNEE BINDER IRRIGATION	PUMP	IR	1.91	11/18/1974	A 13277		
S: 6 T: 2 R: 12E PAWNEE BINDER IRRIGATION	PUMP	IR	4.01	02/06/1974	A 12978		
<u>NEMAHA RIVER, BIG, NORTH FORK</u>							
S: 34 T: 3 R: 12E PAWNEE BINDER FARMS	PUMP	IR	1.54	08/30/1974	A 13183		
S: 33 T: 3 R: 12E PAWNEE BINDER FARMS	PUMP	IR	.26	08/15/1941	A 3487		
S: 12 T: 2 R: 12E PAWNEE RICHARD BINDER	PUMP	IR	2.44	11/12/1976	A 14551		
S: 18 T: 2 R: 13E RICHARDSON DONALD F HUNZEKER	PUMP	IR	2.60	01/16/1976	A 13947		
<u>DRY BRANCH</u>							
S: 31 T: 2 R: 13E RICHARDSON ROGER HUNZEKER	PUMP	IR	.22	02/13/1976	A 14026		
<u>LONG BRANCH</u>							
S: 5 T: 4 R: 12E JOHNSON NEMAHA NRD	LONG BRANCH RES. 71	ST	98.30AF	04/25/1979	A 15464		
S: 9 T: 4 R: 12E JOHNSON NEMAHA NRD	LONG BRANCH RES. 2	ST	133.40AF	04/25/1979	A 15462		
<u>LONG BRANCH RESERVOIR # 2</u>							
S: 9 T: 4 R: 12E JOHNSON NEMAHA NRD	PUMP	SO		02/17/1982	A 16062		
<u>LONG BRANCH, TRIB. TO</u>							
S: 17 T: 4 R: 12E JOHNSON NEMAHA NRD	LONG BRANCH RES. 3	ST	70.00AF	04/25/1979	A 15463		
S: 15 T: 4 R: 12E NEMAHA NEMAHA NRD	LONG BRANCH RES. 4	ST	87.00AF	04/25/1979	A 15461		
S: 13 T: 4 R: 12E NEMAHA NEMAHA NRD	LONG BRANCH RES. N-1	ST	34.70AF	10/17/1984	A 16338		
S: 24 T: 4 R: 12E NEMAHA NEMAHA NRD	LONG BRANCH RES. 1-1	ST	7.50AF	07/06/1981	A 15913		
S: 29 T: 4 R: 13E NEMAHA NEMAHA NRD	LONG BRANCH RES. N-6	ST	57.00AF	10/17/1984	A 16339		
S: 31 T: 4 R: 13E NEMAHA NEMAHA NRD	LONG BRANCH RES. 70	ST	81.30AF	06/14/1982	A 16121		

WATER RIGHTS DATA
CLAIMS AND APPLICATION IN DOWNSTREAM ORDER
DIVISION NO. 1F

SOURCE LOCATION APPROPRIATOR	CARRIER	USE	GRANT IN CFS/AF	DATE OF PRIORITY	DOCKET/ APPL. NUMBER	ANNOA. FT. NT.
<u>LONG BRANCH TRIBUTARY</u>						
S: 32 T: 4 R: 13E NEMAHA NEMAHA NRD	LONG BRANCH RES. N-5	ST	59.40AF	10/17/1984	A 16340	
<u>LONG BRANCH</u>						
S: 7 T: 3 R: 13E RICHARDSON PAUL BURGETT	PUMP	IR	4.29	09/06/1977	A 15104	
<u>LONG BRANCH TRIBUTARY</u>						
S: 5 T: 3 R: 13E RICHARDSON NEMAHA NRD	LONG BRANCH RES. 77	ST	53.40AF	06/26/1980	A 15664	
S: 8 T: 3 R: 13E RICHARDSON NEMAHA NRD	LONG BRANCH RES. 73	ST	102.60AF	08/18/1980	A 15706	
<u>LONG BRANCH</u>						
S: 20 T: 3 R: 13E RICHARDSON CLIFFORD SNOKE	PUMP	IR	1.34	09/14/1976	A 14461	
<u>CROOKED BRANCH</u>						
S: 21 T: 3 R: 13E RICHARDSON NEMAHA NRD	LONG BRANCH RES. 41	ST	146.50AF	06/26/1980	A 15663	
<u>CROOKED BRANCH TRIBUTARY</u>						
S: 21 T: 3 R: 13E RICHARDSON NEMAHA NRD	LONG BRANCH RES. 42	ST	44.90AF	06/26/1980	A 15667	
JAMES M STANDERFORD	PUMP	IR	.31	08/28/1980	A 15712	K
<u>LONG BRANCH</u>						
S: 29 T: 3 R: 13E RICHARDSON CLIFFORD SNOKE	PUMP	IR	2.40	09/14/1976	A 14460	
S: 28 T: 3 R: 13E RICHARDSON JOY STANDERFORD	PUMP	IR	1.10	12/19/1974	A 13325	
<u>KIRKHAM CREEK TRIBUTARY</u>						
S: 10 T: 3 R: 12E PAWNEE NEMAHA NRD	LONG BRANCH RES. P-8	ST	28.70AF	10/17/1984	A 16336	
S: 14 T: 3 R: 12E PAWNEE NEMAHA NRD	LONG BRANCH RES. P-3	ST	47.60AF	10/17/1984	A 16335	
S: 23 T: 3 R: 12E PAWNEE NEMAHA NRD	LONG BRANCH RES. P-4B	ST	25.60AF	06/14/1982	A 16122	
S: 24 T: 3 R: 12E PAWNEE NEMAHA NRD	LONG BRANCH RES. P-4A	ST	34.00AF	10/17/1984	A 16337	
<u>LONG BRANCH TRIBUTARY</u>						
S: 34 T: 3 R: 13E RICHARDSON NEMAHA NRD	LONG BRANCH RES. R-15	ST	26.70AF	06/26/1980	A 15666	
NEMAHA NRD	LONG BRANCH RES. R-3	ST	30.30AF	06/26/1980	A 15665	#
<u>NEMAHA RIVER - BIG NORTH FORK</u>						
S: 13 T: 2 R: 13E RICHARDSON P S POLLARD ESTATE TRUST	PUMP	IR	2.51	03/03/1981	A 15777	
S: 26 T: 2 R: 14E RICHARDSON FRANK HOGUE	PUMP	IR	.80	03/21/1977	A 14833	

DEPARTMENT OF WATER RESOURCES

WATER RIGHTS DATA
CLAIMS AND APPLICATION IN DOWNSTREAM ORDER
DIVISION NO. 1F

SOURCE LOCATION APPROPRIATOR	CARRIER	USE	GRANT IN CFS/AF	DATE OF PRIORITY	DOCKET/ APPLI. NUMBER	ANNOA.	FT. NT.
<u>NEMAHA RIVER, BIG, NORTH FORK</u>							
S: 31 T: 2 R: 15E RICHARDSON EUGENE E DOWELL	PUMP	IR	4.15	07/11/1968	A 11482		
S: 34 T: 2 R: 15E RICHARDSON ROLAND C BURNS	PUMP	IR	2.44	07/09/1980	A 15676		
S: 11 T: 1 R: 15E RICHARDSON STALDER CATTLE COMPANY	PUMP	IR	2.19	07/12/1976	A 14318		
ELLA, RUBY & VELMA MARSH	PUMP	IR	4.44	03/31/1977	A 14868		
<u>ROCK CREEK</u>							
S: 17 T: 3 R: 10E PAWNEE NEMAHA NRD	ROCK CREEK RES. 22-A	ST	84.60AF	03/29/1978	A 15218		
<u>ROCK CREEK, TRIB. TO</u>							
S: 30 T: 3 R: 10E PAWNEE NEMAHA NRD	ROCK CREEK RES. 3-4	ST	22.20AF	08/02/1973	A 12915		
S: 20 T: 3 R: 10E PAWNEE NEMAHA NRD	ROCK CREEK RES. 21-A	ST	68.80AF	08/02/1973	A 12914		
S: 17 T: 3 R: 10E PAWNEE NEMAHA NRD	ROCK CREEK RES. 23-A	ST	76.40AF	04/24/1978	A 15245		
S: 20 T: 3 R: 10E PAWNEE NEMAHA NRD	ROCK CREEK RES. 24-A	ST	67.80AF	09/19/1966	A 10953		
S: 21 T: 3 R: 10E PAWNEE NEMAHA NRD	WENZL DETENTION RES. 1-F	ST	28.50AF	11/02/1977	A 15134		
S: 16 T: 3 R: 10E PAWNEE NEMAHA NRD	ROCK CREEK RES. 2-1	ST	20.50AF	12/19/1968	A 11606		
S: 28 T: 3 R: 10E PAWNEE NEMAHA NRD	ROCK CREEK RES. 1-7	ST	29.40AF	07/06/1967	A 11193		
S: 27 T: 3 R: 10E PAWNEE NEMAHA NRD	ROCK CREEK RES. 11-A	ST	59.30AF	12/19/1968	A 11605		
<u>TURKEY CREEK</u>							
S: 13 T: 3 R: 10E PAWNEE MOLYCORP INC	PUMP	MF	6.14AF	03/12/1981	A 15787		
<u>TURKEY CREEK, TRIB. TO</u>							
S: 4 T: 2 R: 10E PAWNEE GAME & PARKS COMMISSION	BURCHARD LAKE	ST	1798.00AF	09/09/1958	A 9646		
<u>TURKEY CREEK</u>							
S: 11 T: 1 R: 11E PAWNEE GERALD KOLBO	PUMP	IR	1.69	06/27/1978	A 15286		
<u>NEGRO BRANCH, TRIB. TO</u>							
S: 30 T: 1 R: 12E PAWNEE NEMAHA NRD	SOUTH FORK RES. 3-D	ST	167.10AF	11/01/1979	A 15598		
S: 31 T: 1 R: 12E PAWNEE NEMAHA NRD	SOUTH FORK RES. 3-C	ST	62.80AF	11/01/1979	A 15597		
S: 29 T: 1 R: 12E PAWNEE NEMAHA NRD	SOUTH FORK RESERVOIR 3-4	ST	10.60AF	01/27/1981	A 15756		

WATER RIGHTS DATA
CLAIMS AND APPLICATION IN DOWNSTREAM ORDER
DIVISION NO. 1F

SOURCE LOCATION APPROPRIATOR	CARRIER	USE	GRANT IN CFS/AF	DATE OF PRIORITY	DOCKET/APPL. NUMBER	ANNOA.	FT. NT.
<u>NEGRO BRANCH, TRIB. TO</u> S: 34 T: 1 R: 12E PAWNEE NEMAHA NRD	SOUTH FORK RES. 3-1	ST	6.50AF	06/26/1980	A 15668		
<u>LORES BRANCH</u> S: 6 T: 1 R: 12E PAWNEE NEMAHA NRD	SOUTH FORK RES.	ST	75.80AF	02/07/1977	A 14692		
<u>LORES BRANCH, TRIB. TO</u> S: 6 T: 1 R: 12E PAWNEE NEMAHA NRD	SOUTH FORK RES. 2-6	ST	47.70AF	03/10/1977	A 14790		
S: 7 T: 1 R: 12E PAWNEE NEMAHA NRD	SOUTH FORK RES. 2-5	ST	31.40AF	03/10/1977	A 14793		
<u>LORES BRANCH</u> S: 17 T: 1 R: 12E PAWNEE NEMAHA NRD	SOUTH FORK RES. 2-A	ST	777.00AF	10/17/1984	A 16345		
<u>LORES BRANCH, TRIB. TO</u> S: 9 T: 1 R: 12E PAWNEE NEMAHA NRD	SOUTH FORK RES. 11-1	ST	36.00AF	03/10/1977	A 14785		
S: 27 T: 1 R: 12E PAWNEE NEMAHA NRD	SOUTH FORK RES. 1-1	ST	64.30AF	01/20/1978	A 15172		
<u>NEMAHA RIVER, BIG, SOUTH FORK</u> S: 24 T: 1 R: 12E PAWNEE VAUGHN KOESTER	PUMP	1R	1.43	08/07/1980	A 15702		
S: 19 T: 1 R: 13E RICHARDSON KENNETH L. ROHLMIEER	PUMP	1R	1.60	07/23/1956	A 8685		
<u>NEMAHA RIVER, BIG, SOUTH FORK, TRIB. TO</u> S: 10 T: 1 R: 12E PAWNEE NEMAHA NRD	SOUTH FORK RES. 4-2	ST	110.50AF	03/10/1977	A 14789		
S: 7 T: 1 R: 13E RICHARDSON NEMAHA NRD	SOUTH FORK RESERVOIR 14-4	ST	10.70AF	01/27/1981	A 15757		
S: 5 T: 1 R: 13E RICHARDSON NEMAHA NRD	SOUTH FORK RESERVOIR 14-5	ST	6.10AF	01/27/1981	A 15754		
<u>NEMAHA RIVER, BIG, SOUTH FORK</u> S: 5 T: 1 R: 13E RICHARDSON JOHN S & LOIS J WITTWER	PUMP	1R	1.75	11/12/1969	A 11822		
JOHN S & LOIS J WITTWER	PUMP	1R	2.63	05/20/1976	A 14232		
JOHN S & LOIS J WITTWER	PUMP	1R	3.96	12/11/1974	A 13308		
S: 34 T: 2 R: 13E RICHARDSON LOREN L. PORAK	PUMP	1R	4.34	08/13/1970	A 12056		
S: 33 T: 2 R: 13E RICHARDSON JAMES L. HUNZEKER	PUMP	1R	1.48	02/13/1976	A 14025		
S: 34 T: 2 R: 13E RICHARDSON JOE R. TICHY	PUMP	1R	.97	04/12/1977	A 14896		
<u>NEMAHA RIVER, BIG, SOUTH FORK, TRIB. TO</u> S: 34 T: 2 R: 13E RICHARDSON NEMAHA NRD	SOUTH FORK RESERVOIR 16-3	ST	4.60AF	01/27/1981	A 15755		

DEPARTMENT OF WATER RESOURCES

WATER RIGHTS DATA
CLAIMS AND APPLICATION IN DOWNSTREAM ORDER
DIVISION NO. 1F

SOURCE LOCATION APPROPRIATOR	CARRIER	USE	GRANT IN CFS/AF	DATE OF PRIORITY	DOCKET/ APPLI. NUMBER	ANNOA.	FT. NT.
<u>NEMAHA RIVER, BIG, SOUTH FORK</u>							
S: 34 T: 2 R: 13E RICHARDSON EIS FAMILY FARM	PUMP	IR	.57	05/11/1977	A 14940		
S: 35 T: 2 R: 13E RICHARDSON GLEDON F LUTHY	PUMP	IR	3.31	12/07/1976	A 14577		
GLEDON F LUTHY ET AL	PUMP	IR	.98	12/07/1976	A 14578		
S: 36 T: 2 R: 13E RICHARDSON LEO MEISTER	PUMP	IR	.23	12/07/1976	A 14576		
<u>FOUR MILE CREEK, TRIB. TO</u>							
S: 27 T: 1 R: 13E RICHARDSON CORNHUSKER COUNCIL	ABEL LAKE	ST	26.00AF	10/13/1958	A 9653		
<u>FOUR MILE CREEK</u>							
S: 11 T: 1 R: 13E RICHARDSON WILLIAM (MRS) LUGINBILL	PUMP	IR	2.57	08/30/1976	A 14431		
S: 12 T: 1 R: 13E RICHARDSON GEORGE & CAROLINE BEUTLER	PUMP	IR	1.06	08/30/1976	A 14430		
S: 6 T: 1 R: 14E RICHARDSON CHERRELYN SMITH	PUMP	IR	2.31	03/10/1966	A 10795		
<u>NEMAHA RIVER, BIG, SOUTH FORK</u>							
S: 4 T: 1 R: 14E RICHARDSON BINDER IRRIGATION	PUMP	IR	1.15	03/31/1947	A 4057		
BINDER IRRIGATION	PUMP	IR	1.15	07/21/1977	A 15039	A-4057	D
S: 3 T: 1 R: 14E RICHARDSON HEASTY W & WARD H REESMAN	PUMP	IR	1.60	12/08/1966	A 10994		K
S: 11 T: 1 R: 14E RICHARDSON MILES & MILES	PUMP	IR	1.64	10/22/1956	A 8925		K
<u>HONEY CREEK</u>							
S: 26 T: 1 R: 14E RICHARDSON ROLAND C BURNS	PUMP	IR	1.86	07/15/1974	A 13077		
STALDER CATTLE COMPANY	PUMP	IR	2.93	07/12/1976	A 14317		
<u>NEMAHA RIVER, BIG, SOUTH FORK</u>							
S: 8 T: 1 R: 15E RICHARDSON ROLAND C BURNS	PUMP	IR	.70	07/15/1974	A 13076		
EDWARD P SCHMIDT	PUMP	IR	1.56	11/16/1976	A 14559		
S: 9 T: 1 R: 15E RICHARDSON GALE H MARSH	PUMP	IR	1.29	08/18/1980	A 15707		K
<u>ROCK CREEK</u>							
S: 25 T: 1 R: 14E RICHARDSON STALDER CATTLE COMPANY	PUMP	IR	5.21	07/12/1976	A 14316		
S: 30 T: 1 R: 15E RICHARDSON DONALD VONDERSCHMIDT	PUMP	IR	.23	01/15/1975	A 13357		K
S: 20 T: 1 R: 15E RICHARDSON ARTHUR L JONES	PUMP	IR	4.59	08/31/1976	A 14434		
S: 16 T: 1 R: 15E RICHARDSON SCHMIDT & HOEGER	PUMP	IR	1.50	11/16/1976	A 14560		

WATER RIGHTS DATA
CLAIMS AND APPLICATION IN DOWNSTREAM ORDER
DIVISION NO. 1F

SOURCE LOCATION APPROPRIATOR	CARRIER	USE	GRANT IN CFS/AF	DATE OF PRIORITY	DOCKET/ APPL. NUMBER	ANNOA.	FT. NT.
<u>NEMAHA RIVER, BIG, SOUTH FORK</u> S: 11 T: 1 R: 15E RICHARDSON GALE H MARSH	PUMP	IR	1.57	02/02/1967	A 11035		
<u>NEMAHA RIVER, BIG</u> S: 14 T: 1 R: 15E RICHARDSON GAYLORD W MARSH	PUMP	IR	1.03	05/07/1954	A 6286		
S: 18 T: 1 R: 16E RICHARDSON TOWLE REALTY COMPANY	PUMPS	IR	23.67	07/09/1968	A 11476	#	
S: 17 T: 1 R: 16E RICHARDSON HEASTY W & WARD H REESMAN	PUMP	IR	6.77	12/08/1966	A 10995		
<u>NEMAHA RIVER, BIG, TRIB. TO</u> S: 19 T: 1 R: 16E RICHARDSON TOWLE REALTY COMPANY	TOWLE RESERVOIR	ST	75.20AF	06/18/1973	A 12886		
<u>NEMAHA RIVER, BIG</u> S: 22 T: 1 R: 16E RICHARDSON CITY OF FALLS CITY	CITY SUPPLY	DO	4.63	08/05/1936	A 2605		
S: 25 T: 1 R: 16E RICHARDSON JAMES A JONES	PUMP	IR	.49	03/15/1979	A 15435		
<u>WALNUT CREEK, TRIB. TO</u> S: 31 T: 1 R: 17E RICHARDSON MILTON BLETSCHER	PUMP	IR	.54	02/03/1954	A 5929		
S: 36 T: 1 R: 16E RICHARDSON DAVID D SICKEL	PUMP	IR	1.06	02/05/1975	A 13386		
<u>WALNUT CREEK</u> S: 25 T: 1 R: 16E RICHARDSON MARY J PARRIOTT	PUMP	IR	3.07	12/21/1976	A 14602		
<u>NEMAHA RIVER, BIG</u> S: 16 T: 1 R: 17E RICHARDSON CHARLES H WEINERT	PUMP	IR	.71	06/27/1956	A 8648		
<u>MUDDY CREEK</u> S: 3 T: 4 R: 13E NEMAHA LEONARD T GERDES	PUMP	IR	.25	09/09/1955	A 8069		K
<u>MUDDY CREEK, TRIB. TO</u> S: 19 T: 4 R: 13E NEMAHA LEONARD T GERDES	PUMP	IR	1.21	01/27/1967	A 11029		K
<u>MUDDY CREEK</u> S: 29 T: 4 R: 14E NEMAHA JAMES R GERDES	PUMP	IR	4.07	11/03/1977	A 15135		
KEISTER BROTHERS	PUMP	IR	2.01	08/12/1975	A 13733		
S: 32 T: 4 R: 14E NEMAHA LEONARD T GERDES	PUMP	IR	.14	04/21/1956	A 8502		K
LEONARD T GERDES	PUMP	IR	2.00	07/13/1977	A 15032		
S: 33 T: 4 R: 14E NEMAHA DEER CREEK CORPORATION	PUMP	IR	3.17	01/24/1977	A 14654		

See use definitions on page 60 and footnotes on page 61.

WATER RIGHTS DATA
CLAIMS AND APPLICATION IN DOWNSTREAM ORDER
DIVISION NO. 1F

SOURCE LOCATION APPROPRIATOR	CARRIER	USE	GRANT IN CFS/AF	DATE OF PRIORITY	DOCKET/ APPLI. NUMBER	ANNOA.	FT. NT.
<u>MUDDY CREEK TRIBUTORY</u> S: 28 T: 4 R: 14E NEMAHA NEMAHA NRD	MUDDY RESERVOIR NO. 10	ST	216.30AF	02/07/1977	A 14689		
<u>MUDDY RESERVOIR NO. 10</u> S: 28 T: 4 R: 14E NEMAHA NEMAHA NRD	PUMP	SO		05/21/1984	A 16302		
	PUMP	SI		05/21/1984	A 16302	A-14654	
	PUMP	SI		05/21/1984	A 16302	A-14830	
<u>MUDDY CREEK</u> S: 34 T: 4 R: 14E NEMAHA HAROLD G & RUTH R SMITH	PUMP	IR	1.60	03/21/1977	A 14830		
	PUMP	IR	6.03	08/12/1975	A 13732		
S: 18 T: 3 R: 15E RICHARDSON JOAN FANKHAUSER	PUMP	IR	1.96	07/26/1976	A 14346		
<u>HOOSIER CREEK TRIBUTORY</u> S: 9 T: 3 R: 15E RICHARDSON HARLEY PLATTER	PUMP	IR	.53	06/25/1979	A 15505		
<u>WHISKEY RUN</u> S: 21 T: 3 R: 14E RICHARDSON CONSTRUCTORS, INC	PUMP	MF		08/12/1986	A 16518		*
<u>MUDDY CREEK, LITTLE</u> S: 24 T: 3 R: 14E RICHARDSON JAMES D LOCKARD	PUMP	IR	1.83	02/23/1976	A 14048		
S: 19 T: 3 R: 15E RICHARDSON JOAN FANKHAUSER	PUMP	IR	.81	08/25/1976	A 14418		
<u>MUDDY CREEK</u> S: 29 T: 3 R: 15E RICHARDSON RICHARD & JESSEMAN MCMULLEN	PUMP	IR	8.64	05/28/1976	A 14243		
S: 16 T: 1 R: 17E RICHARDSON CHARLES H WEINERT	PUMP	IR	.68	07/26/1956	A 8688		
<u>CANADA CREEK TRIBUTORY</u> S: 2 T: 1 R: 17E RICHARDSON NEMAHA NRD	FROST-FROST RESERVOIR	ST	39.40AF	08/14/1979	A 15550		
<u>NEMAHA RIVER, BIG</u> S: 36 T: 1 R: 17E RICHARDSON ELIAS M BACHMAN	PUMPS	IR	3.70	07/25/1957	A 9538		
ELIAS M BACHMAN	PUMP	IR	4.00	02/06/1961	A 9887		

WATER RIGHTS DATA
CLAIMS AND APPLICATION IN DOWNSTREAM ORDER
DIVISION NO. 2A

SOURCE LOCATION APPROPRIATOR	CARRIER	USE	GRANT IN CFS/AF	DATE OF PRIORITY	DOCKET/ APPLI. NUMBER	ANNOA.	FT. NT.
<u>LOUP RIVER, MIDDLE, SOUTH BRANCH</u>							
S: 35 T: 25 R: 36W CHERRY LEROY EVANS	EVANS RESERVOIR	ST	2.81AF	03/15/1984	A 16283		
<u>LOUP RIVER, MIDDLE</u>							
S: 6 T: 24 R: 32W HOOKER MARKER RANCHING, INC	PUMP	IR	2.35	03/20/1951	A 4824		
S: 11 T: 24 R: 31W HOOKER CLYDE D SEXTON	PUMP	IR	.54	04/13/1970	A 11919		
S: 18 T: 24 R: 31W HOOKER CECELIA A MUTTER MUTTER & ZUTAVERN	PUMP	IR	1.02	03/15/1951	A 4820		
S: 9 T: 23 R: 29W THOMAS AVRES PROPERTIES LIMITED PARTNERSHIP	PUMP	IR	.15	06/28/1952	A 4982		K
S: 11 T: 23 R: 29W THOMAS FRANK WARREN	PUMP	IR	.49	12/31/1984	A 16348		
S: 8 T: 23 R: 28W THOMAS ROBERT W BILTOFT	PUMP	IR	.41	04/19/1957	A 9462		
S: 9 T: 23 R: 28W THOMAS TOM & JOANNE GASTON	PUMP	IR	.50	02/25/1977	A 14758		
S: 10 T: 23 R: 28W THOMAS WERNER LAND & CATTLE CO	PUMP	IR	.09	06/07/1955	A 7637		K
S: 11 T: 23 R: 28W THOMAS WERNER LAND & CATTLE COMPANY, INC	PUMP	IR	1.77	01/18/1954	A 5878		
S: 11 T: 23 R: 28W THOMAS FLYING A CATTLE CO	PUMP	IR	1.52	07/07/1978	A 15289		
S: 6 T: 22 R: 25W BLAINE DOYLE G DOWSE	PUMP	IR	.01	04/23/1965	A 10621		K
S: 22 T: 22 R: 25W BLAINE SHINN TURKEYS INC	PUMP	IR	2.93	06/04/1973	A 12883		#
<u>DISMAL RIVER</u>							
S: 17 T: 21 R: 28W THOMAS CURTIS C CHISUM	PUMP	IR	.47	12/04/1974	A 13302		#
<u>LOUP RIVER, MIDDLE</u>							
S: 32 T: 21 R: 21W BLAINE BUREAU OF RECLAMATION	SARGENT CANAL	IR	198.11	07/06/1954	A 4841A		K
<u>SHERMAN RESERVOIR</u>							
S: 32 T: 21 R: 21W BLAINE BUREAU OF RECLAMATION	SARGENT CANAL	SO		11/18/1963	A 10260C		
BUREAU OF RECLAMATION	SARGENT CANAL	SI		11/18/1963	A 10260C	A-4841A	K
BUREAU OF RECLAMATION	SARGENT CANAL	SI		11/18/1963	A 10260C	A-12433	K
BUREAU OF RECLAMATION	SARGENT CANAL	SI		11/18/1963	A 10260C	A-12632	
<u>LOUP RIVER, MIDDLE</u>							
S: 32 T: 21 R: 21W BLAINE LOUP BASIN RECLAMATION DISTRICT	SARGENT CANAL	IR	.70	11/22/1971	A 12433		K
LOUP BASIN RECLAMATION DISTRICT	SARGENT CANAL	IR	.80	05/17/1972	A 12632	T-32	
LOUP BASIN RECLAMATION DISTRICT	SARGENT CANAL	ST	403.00AF	06/23/1977	A 14992		
	GEORGE R SEMLER RES.						

WATER RIGHTS DATA
CLAIMS AND APPLICATION IN DOWNSTREAM ORDER
DIVISION NO. 2A

SOURCE LOCATION APPROPRIATOR	CARRIER	USE	GRANT IN CFS/AF	DATE OF PRIORITY	DOCKET/ APPLI. NUMBER	ANNOA.	FT. NT.
<u>SHERMAN RESERVOIR</u>							
S: 32 T: 21 R: 21W BLAINE LOUP BASIN RECLAMATION DISTRICT	SARGENT CANAL	SI		07/05/1977	A 15007	A-15029	
<u>LOUP RIVER MIDDLE</u>							
S: 32 T: 21 R: 21W BLAINE LOUP BASIN RECLAMATION DISTRICT	SARGENT CANAL	IR	1.00	07/13/1977	A 15029		
LOUP BASIN RECLAMATION DISTRICT	SARGENT CANAL	IR		06/17/1986	A 16498		
<u>SHERMAN RESERVOIR</u>							
S: 32 T: 21 R: 21W BLAINE BUREAU OF RECLAMATION	SARGENT CANAL	SI		06/17/1986	A 16499	A-4841A	*
BUREAU OF RECLAMATION	SARGENT CANAL	SI		06/17/1986	A 16499	A-16498	
BUREAU OF RECLAMATION	SARGENT CANAL	SI		06/17/1986	A 16499	A-12632	
<u>GEORGE SEHLER RESERVOIR</u>							
S: 27 T: 20 R: 18W BLAINE LOUP BASIN RECLAMATION DISTRICT	SARGENT CANAL	SI		06/17/1986	A 16500	A-4841A	
<u>VICTORIA CREEK TRIB TO</u>							
S: 17 T: 19 R: 21W CUSTER CHARLES SARGENT JR	SARGENT RESERVOIR	ST	63.70AF	10/09/1962	A 10112		
<u>VICTORIA CREEK</u>							
S: 16 T: 19 R: 21W CUSTER DAVID CHRISTEN	PUMP	IR	1.75	11/26/1948	A 4377		
S: 1 T: 19 R: 21W CUSTER KENNETH MYERS	VICTORIA CANAL NO. 1	IR	.71	03/17/1894	D 210	D-212	
S: 6 T: 19 R: 20W CUSTER CAROL SWARTZ	MCGRAW CANAL	IR	.84	07/23/1927	A 1945		K
EMILY P MCGRAW	MCGRAW CANAL	IR	.14	08/06/1928	A 2023		K
S: 1 T: 19 R: 21W CUSTER CAROL SWARTZ	VICTORIA CANAL NO. 2	IR	.66	08/12/1926	A 1845		K
MYRON C MCGRAW	VICTORIA CANAL NO. 2	IR	2.71	07/17/1894	D 213		K
S: 6 T: 19 R: 20W CUSTER MYRON C MCGRAW	PUMP	IR	.14	06/04/1934	A 2398		K
<u>LOUP RIVER MIDDLE</u>							
S: 10 T: 19 R: 19W CUSTER F ARCHIE DAINTON	PUMP	IR	.50	08/05/1946	A 3939		
S: 12 T: 19 R: 19W CUSTER LOUIS M HANSEN	PUMP	IR	1.67	02/25/1975	A 13438		
LOUIS M HANSEN	PUMP	IR	.23	05/17/1976	A 14228		
S: 7 T: 19 R: 18W CUSTER LOREN BRASS	PUMP	IR	2.52	08/07/1952	A 5007		
S: 9 T: 19 R: 18W CUSTER WENDELL A BRASS	PUMP	IR	1.78	09/26/1952	A 5036		
<u>SAND CREEK</u>							
S: 4 T: 19 R: 18W CUSTER JERALD D & DARLENE F AMOS	PUMP	IR	.76	08/12/1963	A 10233		

WATER RIGHTS DATA
CLAIMS AND APPLICATION IN DOWNSTREAM ORDER
DIVISION NO. 2A

SOURCE LOCATION APPROPRIATOR	CARRIER	USE	GRANT IN CFS/AF	DATE OF PRIORITY	DOCKET/ APPLI. NUMBER	ANNOA.	FT. NT.
<u>LOUP RIVER, MIDDLE</u>							
S: 10 T: 19 R: 18W CUSTER							
MIDDLE LOUP PUBLIC POWER & IRRIGATION DISTRICT	CANAL NO. 1	IR	15.15	12/28/1932	A 2293A		KT
MIDDLE LOUP PUBLIC POWER & IRRIGATION DISTRICT	CANAL NO. 1	US	.45	12/28/1932	A 2293A	U-1	
MIDDLE LOUP PUBLIC POWER & IRRIGATION DISTRICT	CANAL NO. 1	IR	32.69	10/11/1946	A 3979A	A-2293	MK
MIDDLE LOUP PUBLIC POWER & IRRIGATION DISTRICT	CANAL NO. 1	US	.56	10/11/1946	A 3979A	U-1	
MIDDLE LOUP PUBLIC POWER & IRRIGATION DISTRICT	CANAL NO. 1	IR	13.64	10/11/1946	A 3979A		K
MIDDLE LOUP PUBLIC POWER & IRRIGATION DISTRICT	CANAL NO. 1	US	3.66	10/11/1946	A 3979A	U-1	
MIDDLE LOUP PUBLIC POWER & IRRIGATION DISTRICT	CANAL NO. 1	IR	2.51	10/11/1946	A 3981A		K
MIDDLE LOUP PUBLIC POWER & IRRIGATION DISTRICT	CANAL NO. 1	US	.13	10/11/1946	A 3981B		
LESLIE SHEPPERD	CANAL NO. 1	IR	.61	07/26/1956	A 8692		
MIDDLE LOUP PUBLIC POWER & IRRIGATION DISTRICT	CANAL NO. 1	IR	.90	10/24/1956	A 8930		
MIDDLE LOUP PUBLIC POWER & IRRIGATION DISTRICT	CANAL NO. 2	IR	13.25	12/28/1932	A 2293B		KT
MIDDLE LOUP PUBLIC POWER & IRRIGATION DISTRICT	CANAL NO. 2	US	3.17	12/28/1932	A 2293B	U-1	
MIDDLE LOUP PUBLIC POWER & IRRIGATION DISTRICT	CANAL NO. 2	IR	1.19	01/04/1937	A 2678BR	P-229	K
MIDDLE LOUP PUBLIC POWER & IRRIGATION DISTRICT	CANAL NO. 2	US	.17	01/04/1937	A 2678BR	U-1	
MIDDLE LOUP PUBLIC POWER & IRRIGATION DISTRICT	CANAL NO. 2	IR	28.59	10/11/1946	A 3979B	A-2293	DMK
MIDDLE LOUP PUBLIC POWER & IRRIGATION DISTRICT	CANAL NO. 2	US	7.23	10/11/1946	A 3979B	U-1	
MIDDLE LOUP PUBLIC POWER & IRRIGATION DISTRICT	CANAL NO. 2	IR	21.47	10/11/1946	A 3979B		MK
MIDDLE LOUP PUBLIC POWER & IRRIGATION DISTRICT	CANAL NO. 2	US	5.78	10/11/1946	A 3979B	U-1	
MIDDLE LOUP PUBLIC POWER & IRRIGATION DISTRICT	CANAL NO. 2	IR	1.19	10/11/1946	A 3981B	A-2678	DK
MIDDLE LOUP PUBLIC POWER & IRRIGATION DISTRICT	CANAL NO. 2	US	.17	10/11/1946	A 3981B		
MIDDLE LOUP PUBLIC POWER & IRRIGATION DISTRICT	CANAL NO. 2	IR	4.21	10/11/1946	A 3981B		K
MIDDLE LOUP PUBLIC POWER & IRRIGATION DISTRICT	CANAL NO. 2	US	.14	10/11/1946	A 3981B		
LEONARD, CHARLOTTE & RODNEY KAMARAD	CANAL NO. 2	IR	.96	10/22/1947	A 4131		
LAWRENCE WALDMANN	CANAL NO. 2	IR	.35	08/16/1954	A 6623		
RECKLING, INC	CANAL NO. 2	IR	1.09	03/28/1973	A 12842		
S: 3 T: 18 R: 17W CUSTER E RUTH FISHER	PUMP	IR	.61	08/21/1953	A 5491		
<u>LOUP RIVER, MIDDLE, TRIB. TO</u>							
S: 15 T: 18 R: 17W CUSTER WILMA J ERIKSON	PUMP	IR	.73	04/17/1944	A 3714		
<u>LOUP RIVER, MIDDLE</u>							
S: 23 T: 18 R: 17W CUSTER IVAN HUNKINS	PUMP	IR	.29	02/06/1945	A 3806		
S: 26 T: 18 R: 17W CUSTER RICHARD HALL	PUMP	IR	.15	01/04/1937	A 2678BR	P-347	
RICHARD HALL	PUMP	IR	.15	10/11/1946	A 3981BR	P-347	D
RICHARD HALL	PUMP	IR	.93	10/11/1946	A 3981BR	P-348	
S: 35 T: 18 R: 17W CUSTER							
MIDDLE LOUP PUBLIC POWER & IRRIGATION DISTRICT	CANAL NO. 3	IU	25.09	12/28/1932	A 2293CR	P-378B	K
MIDDLE LOUP PUBLIC POWER & IRRIGATION DISTRICT	CANAL NO. 3	IR	54.13	10/11/1946	A 3979CR	P-378B	MK
MIDDLE LOUP PUBLIC POWER & IRRIGATION DISTRICT	CANAL NO. 3	IR	77.27	10/11/1946	A 3979CR	P-371	K
MIDDLE LOUP PUBLIC POWER & IRRIGATION DISTRICT	CANAL NO. 3	IR	.94	10/11/1946	A 3981CR	P-371	K

DEPARTMENT OF WATER RESOURCES

WATER RIGHTS DATA
CLAIMS AND APPLICATION IN DOWNSTREAM ORDER
DIVISION NO. 2A

SOURCE LOCATION APPROPRIATOR	CARRIER	USE	GRANT IN CFS/AF	DATE OF PRIORITY	DOCKET/ APPL I NUMBER	ANNOA.	FT. NT.
<u>LOUP RIVER MIDDLE</u>							
S: 35 T: 18 R: 17W CUSTER							
EMIL BUDZINSKI	CANAL NO. 3	IR	.98	11/08/1948	A 4360		
HAROLD GRIFFITHS	CANAL NO. 3	IR	.57	03/05/1971	A 12179		
NORMAN E STEPHENS	CANAL NO. 3	IR	.80	07/25/1975	A 13682		
MIDDLE LOUP PUBLIC POWER & IRRIGATION DISTRICT	CANAL NO. 4	IR	37.41	12/28/1932	A 2293DR	P-378B	KM
MIDDLE LOUP PUBLIC POWER & IRRIGATION DISTRICT	CANAL NO. 4	US	1.99	12/28/1932	A 2293DR	U-1	
MIDDLE LOUP PUBLIC POWER & IRRIGATION DISTRICT	CANAL NO. 4	IR	.51	01/04/1937	A 2678DR	P-378B	K
MIDDLE LOUP PUBLIC POWER & IRRIGATION DISTRICT	CANAL NO. 4	US	.09	01/04/1937	A 2678DR	U-1	
MIDDLE LOUP PUBLIC POWER & IRRIGATION DISTRICT	CANAL NO. 4	IR	80.70	10/11/1946	A 3979DR	P-378B	MK
MIDDLE LOUP PUBLIC POWER & IRRIGATION DISTRICT	CANAL NO. 4	US	2.31	10/11/1946	A 3979DR	U-1	
MIDDLE LOUP PUBLIC POWER & IRRIGATION DISTRICT	CANAL NO. 4	IR	45.54	10/11/1946	A 3979DR	P-371	K
MIDDLE LOUP PUBLIC POWER & IRRIGATION DISTRICT	CANAL NO. 4	US	22.44	10/11/1946	A 3979DR	U-1	
MIDDLE LOUP PUBLIC POWER & IRRIGATION DISTRICT	CANAL NO. 4	IR	.51	10/11/1946	A 3981DR	P-378B	DK
MIDDLE LOUP PUBLIC POWER & IRRIGATION DISTRICT	CANAL NO. 4	US	.09	10/11/1946	A 3981DR	U-1	
MIDDLE LOUP PUBLIC POWER & IRRIGATION DISTRICT	CANAL NO. 4	IR	.66	10/11/1946	A 3981DR		K
MIDDLE LOUP PUBLIC POWER & IRRIGATION DISTRICT	CANAL NO. 4	US	.16	10/11/1946	A 3981DR	U-1	
JACK D & ELAINE M VANSLYKE	CANAL NO. 4	IR	1.79	01/31/1953	A 5139		
WILLARD N & DORIS M HILL	CANAL NO. 4	IR	.62	04/25/1953	A 5284 R	P-439	
WILLIAM & JAMES COUTON	CANAL NO. 4	IR	4.52	03/15/1963	A 10161		
LOUIE KASLON	CANAL NO. 4	IR	.80	04/12/1963	A 10175		
MELVIN MOSTEK	CANAL NO. 4	IR	.97	03/30/1971	A 12197		
WILLIAM A BOWNESS	CANAL NO. 4	IR	1.00	03/30/1971	A 12198		
ANDREW GOC	CANAL NO. 4	IR	.84	06/26/1972	A 12673		
JOHN L HEIL	CANAL NO. 4	IR	1.11	05/27/1975	A 13590		
LOUP BASIN RECLAMATION DISTRICT	FARWELL MAIN CANAL	IR	700.24	07/06/1954	A 4423		K
BUREAU OF RECLAMATION	FARWELL MAIN CANAL	ST	68120.00AF	07/06/1954	A 4923A		
	SHERMAN RESERVOIR						
LOUP BASIN RECLAMATION DISTRICT	FARWELL MAIN CANAL	IR	21.13	07/06/1954	A 5710		
LOUP BASIN RECLAMATION DISTRICT	FARWELL MAIN CANAL	IR	4.57	11/18/1964	A 10470		
LOUP BASIN RECLAMATION DISTRICT	FARWELL MAIN CANAL	ST	433.90AF	10/25/1973	A 12956		
	FARWELL SOUTH CANAL RES.						
LOUP BASIN RECLAMATION DISTRICT	FARWELL MAIN CANAL	IR	3.03	06/18/1985	A 16399		
MAX D HICKMAN	PUMP	IR	.35	10/23/1939	A 2995		K
S: 1 T: 17 R: 17W CUSTER							
FELLS & NOLL	PUMP	IR	1.26	03/27/1944	A 3703		K
<u>COTTONWOOD CREEK</u>							
S: 8 T: 17 R: 16W VALLEY							
WILLARD N & DORIS M HILL	PUMP	IR	.39	06/01/1953	A 5337		
<u>LEE CREEK</u>							
S: 19 T: 17 R: 16W VALLEY							
HARRY RITZ	LEWIN RESERVOIR	ST	49.00AF	06/07/1946	A 3913 R	P-383	
<u>LEWIN RESERVOIR</u>							
S: 19 T: 17 R: 16W VALLEY							
HARRY RITZ	PUMP	SO		08/01/1967	A 11216		#

WATER RIGHTS DATA
CLAIMS AND APPLICATION IN DOWNSTREAM ORDER
DIVISION NO. 2A

SOURCE LOCATION APPROPRIATOR	CARRIER	USE	GRANT IN CFS/AF	DATE OF PRIORITY	DOCKET/ APPLI. NUMBER	ANNOA. FT. NT.
<u>COB CREEK</u>						
S: 24 T: 15 R: 15W SHERMAN GILBERT DZINGLE	PUMP	IR	.43	10/13/1964	A 10456	
<u>WIGGLE CREEK</u>						
S: 5 T: 14 R: 14W SHERMAN ELVIN R WHEELER	PUMP	IR	.86	03/19/1976	A 14106	
<u>LOUP RIVER, MIDDLE, TRIB TO</u>						
S: 16 T: 14 R: 14W SHERMAN THRESA SMEDRA	PUMP	IR	.21	09/30/1946	A 3971	K
<u>LOUP RIVER, MIDDLE</u>						
S: 16 T: 14 R: 14W SHERMAN DALE D BALS	PUMP	IR	.42	01/15/1941	A 3368	
DALE D BALS	PUMP	IR	.49	12/01/1954	A 6875	
S: 26 T: 14 R: 14W SHERMAN EARL KLAUSEN ET AL	KLAUSEN CANAL	IR	2.17	08/14/1929	A 2095	
S: 26 T: 13 R: 13W SHERMAN LEONARD PRITSCHAU	PUMP	IR	.33	11/22/1974	A 13283	
TIM PRITSCHAU	PUMP	IR	1.24	12/15/1980	A 15737	
S: 25 T: 13 R: 13W SHERMAN FISHER TRUSTEES	PUMP	IR	.36	10/24/1940	A 3307	
<u>LOUP RIVER, MIDDLE, TRIB TO</u>						
S: 25 T: 13 R: 13W SHERMAN DENIS A & DORIS KLAUSEN	PUMP	IR	.18	07/27/1955	A 7798	
<u>LOUP RIVER, MIDDLE</u>						
S: 29 T: 13 R: 12W HOWARD REIMERS & JOHNSON ESTATE	PUMP	IR	1.03	06/11/1984	A 16305	
LESLIE A JOHNSON	PUMP	IR	.55	06/07/1972	A 12650	
ANITA L PEDERSEN	PUMP	IR	.99	01/20/1961	A 9883	
LARRY R SMITH	PUMP	IR	.54	04/23/1976	A 14189	
CHARLES T HYDE	PUMP	IR	.52	12/23/1975	A 13919	
S: 28 T: 13 R: 12W HOWARD ERIC & ANITA PEDERSEN	PUMP	IR	.97	04/25/1978	A 15246	
WALTER A FRIES	PUMP	IR	.97	05/07/1930	A 2139	
<u>DEER CREEK</u>						
S: 8 T: 13 R: 12W HOWARD ADOLPH G & KATHRYN A CYBORON	PUMP	IR	1.03	07/16/1968	A 11491	
S: 17 T: 13 R: 12W HOWARD RAYMOND B & HENRIETTA CYBORON	PUMP	IR	1.93	09/09/1964	A 10439	
S: 21 T: 13 R: 12W HOWARD ANITA L PEDERSEN	PUMP	IR	.73	05/08/1980	A 15645	K
<u>LOUP RIVER, SOUTH</u>						
S: 21 T: 18 R: 26W LOGAN EUGENE D & JERRY W KRAMER	PUMP	IR	.73	12/02/1953	A 5765	
S: 28 T: 18 R: 26W LOGAN RONALD D LARSON	PUMP	IR	.43	07/30/1954	A 6529	

DEPARTMENT OF WATER RESOURCES

WATER RIGHTS DATA
CLAIMS AND APPLICATION IN DOWNSTREAM ORDER
DIVISION NO. 2A

SOURCE LOCATION APPROPRIATOR	CARRIER	USE	GRANT IN CFS/AF	DATE OF PRIORITY	DOCKET/ APPLI. NUMBER	ANNOA.	FT. NT.
<u>LOUP RIVER, SOUTH</u>							
S: 27 T: 18 R: 26W LOGAN RONALD D LARSON	PUMP	IR	1.03	12/05/1975	A 13894		
S: 35 T: 18 R: 26W LOGAN DENNIS BEATTY	PUMP	IR	1.65	09/29/1954	A 6740		
S: 12 T: 17 R: 26W LOGAN STANLEY DETERDING	PUMP	IR	.87	01/21/1969	A 11621		
S: 9 T: 16 R: 24W CUSTER ROGER & MARION CHESLEY	PUMP	IR	.30	03/01/1965	A 10548		
OLE S & DONNA S CHESLEY	PUMP	IR	2.30	09/27/1928	A 2037		
S: 3 T: 16 R: 24W CUSTER MARSHALL J WOODWARD	PUMP	IR	.67	02/08/1954	A 5942		
S: 2 T: 15 R: 23W CUSTER LILLIAN E PAYTON	PUMP	IR	1.08	12/24/1953	A 5816		
LEO WENDORFF	PUMP	IR	.26	07/27/1976	A 14349		
<u>WIGGLE CREEK</u>							
S: 2 T: 15 R: 23W CUSTER KARL L REINHARD	REINHARD RESERVOIR	ST	8.00AF	08/10/1978	A 15314		
<u>LOUP RIVER, SOUTH</u>							
S: 1 T: 15 R: 23W CUSTER E K LICHTENBERGER	PUMP	IR	1.21	08/25/1969	A 11783		
S: 6 T: 15 R: 22W CUSTER ALMA R LICHTENBERGER	PUMP	IR	1.61	06/18/1954	A 6368		
S: 22 T: 15 R: 22W CUSTER VERNON K HICKENBOTTOM	PUMP	IR	.49	04/10/1981	A 15837		K
S: 24 T: 15 R: 22W CUSTER PAULSEN FARMS	PUMP	IR	.30	11/19/1940	A 3332		
S: 30 T: 15 R: 21W CUSTER PAULSEN FARMS	PUMP	IR	.89	03/14/1950	A 4618		
STANLEY & DONNA HELBERG	PUMP	IR	1.30	02/29/1972	A 12526		
S: 9 T: 14 R: 21W CUSTER MACK B HORN	PUMP	IR	.81	07/01/1970	A 11986		K
S: 10 T: 14 R: 21W CUSTER ALVIN B EICHELBERGER	PUMP	IR	.45	06/21/1940	A 3186		
TIERNEY LAND & CATTLE, INC	PUMP	IR	.41	03/19/1956	A 8436		K
<u>LOUP RIVER, SOUTH, TRIB. TO</u>							
S: 15 T: 14 R: 21W CUSTER GAME & PARKS COMMISSION	PRESSY FISH POND	ST	9.50AF	06/28/1965	A 10645		
<u>LOUP RIVER, SOUTH</u>							
S: 13 T: 14 R: 21W CUSTER CORA V GLENDY	PUMP	IR	.66	07/06/1940	A 3195		
CORA V GLENDY	PUMP	IR	.27	10/11/1940	A 3290		
<u>ASH CREEK</u>							
S: 7 T: 14 R: 20W CUSTER SOUTH LOUP VALLEY ASH CREEK RANCH, INC	PUMP	IR	2.95	05/17/1932	A 2271		

WATER RIGHTS DATA
CLAIMS AND APPLICATION IN DOWNSTREAM ORDER
DIVISION NO. 2A

SOURCE LOCATION APPROPRIATOR	CARRIER	USE	GRANT IN CFS/AF	DATE OF PRIORITY	DOCKET/ APPLI. NUMBER	ANNOTA.	FT. NT.
<u>LOUP RIVER, SOUTH</u>							
S: 7 T: 14 R: 20W CUSTER SOUTH LOUP VALLEY ASH CREEK RANCH, INC	PUMP	IR	.59	05/28/1956	A 8589		
S: 21 T: 14 R: 20W CUSTER MABEL M MYERS	PUMP	IR	2.04	04/25/1977	A 14918		
S: 28 T: 14 R: 20W CUSTER MARY ELLEN THOMAS	PUMP	IR	.96	05/12/1954	A 6289		
S: 34 T: 14 R: 20W CUSTER GLENN E THOMAS	PUMP	IR	1.79	06/01/1953	A 5338		
CHARLES & BONNIE DOBESH	PUMP	IR	.38	05/12/1954	A 6290		
LOUISE M HORN	PUMP	IR	.49	03/28/1955	A 7285		
M DEAN HORN	PUMP	IR	.76	06/03/1975	A 13606		
S: 2 T: 13 R: 20W CUSTER ROY FERGUSON	PUMP	IR	1.46	05/12/1954	A 6288		
S: 1 T: 13 R: 20W CUSTER LOUISE M HORN	PUMP	IR	.79	03/30/1954	A 6155		
M DEAN HORN	PUMP	IR	.73	06/25/1975	A 13637		
PAULSEN FARMS	PUMP	IR	1.65	02/16/1977	A 14730		
S: 7 T: 13 R: 19W CUSTER GALE J HORN	PUMP	IR	1.33	03/07/1977	A 14776		
IVAN PAULSEN	PUMP	IR	.29	08/17/1956	A 8753		K
<u>DEER CREEK</u>							
S: 8 T: 13 R: 19W CUSTER PHILLIP POPP	PUMP	IR	1.00	03/07/1946	A 3881		
<u>LOUP RIVER, SOUTH</u>							
S: 15 T: 13 R: 19W CUSTER HAROLD W GEORGE	PUMP	IR	.39	03/03/1965	A 10552		
S: 23 T: 13 R: 19W CUSTER GEORGE H POPP	PUMP	IR	.34	07/21/1976	A 14334		
S: 30 T: 13 R: 18W CUSTER ROSS SHOEMAKER	PUMP	IR	.86	04/05/1974	A 13014		
DAUGHERTY & SHOEMAKER	PUMP	IR	2.00	07/26/1974	A 13105		
S: 4 T: 12 R: 18W BUFFALO WILLIAM P WINTER JR	PUMP	IR	.84	07/21/1953	A 5400		
<u>OTTER CREEK TRIP TO</u>							
S: 18 T: 12 R: 18W BUFFALO ROY B JUDY	JUDY RESERVOIR	ST	45.00AF	04/17/1941	A 3429		
<u>LOUP RIVER, SOUTH</u>							
S: 3 T: 12 R: 18W BUFFALO ELMER H HARNAGEL	PUMP	IR	2.09	02/06/1953	A 5148		
WAYNE D NICHOLS	PUMP	IR	.64	08/10/1977	A 15072		
S: 11 T: 12 R: 18W BUFFALO RUBY E & LESLIE E BENTLEY	PUMP	IR	.36	07/24/1967	A 11209		K
S: 12 T: 12 R: 18W BUFFALO JOHN A & EVA J ECKHOUT	PUMP	IR	.42	08/28/1953	A 5515		

WATER RIGHTS DATA
CLAIMS AND APPLICATION IN DOWNSTREAM ORDER
DIVISION NO. 2A

SOURCE LOCATION APPROPRIATOR	CARRIER	USE	GRANT IN CFS/AF	DATE OF PRIORITY	DOCKET/ APPLI. NUMBER	ANNOT.	FT. NT.
<u>LOUP RIVER SOUTH</u>							
S: 12 T: 12 R: 18W BUFFALO JOHN A & EVA J ECKHOUT	PUMP	IR	.27	10/26/1966	A 10973		
S: 7 T: 12 R: 17W BUFFALO JOHN A ECKHOUT	PUMP	IR	.67	02/14/1975	A 13404		
JOHN A ECKHOUT	PUMP	IR	.72	07/11/1975	A 13650		
S: 17 T: 12 R: 17W BUFFALO LINDY CARMAN	PUMP	IR	.42	06/07/1954	A 6359		
LINDY CARMAN	PUMP	IR	.34	01/21/1957	A 9120		
LINDY CARMAN	PUMP	IR	.93	08/11/1972	A 12714		
COOL, COOL & COOL	PUMP	IR	.51	08/23/1976	A 14415		
S: 27 T: 12 R: 17W BUFFALO RIESSLAND BROTHERS	PUMP	IR	.93	07/20/1955	A 7788		
S: 26 T: 12 R: 17W BUFFALO SWENSON TRUST	PUMP	IR	.22	10/30/1953	A 5688		K
S: 36 T: 12 R: 17W BUFFALO GLEN JANITSCHKE	PUMP	IR	.93	02/25/1957	A 9249		
S: 31 T: 12 R: 16W BUFFALO ESTHER E LAMMERS	PUMP	IR	.89	08/23/1957	A 9556		
S: 6 T: 11 R: 16W BUFFALO LAURENCE C DOWNEY	PUMP	IR	.43	05/13/1974	A 13031		
S: 4 T: 11 R: 16W BUFFALO RODNEY ROYLE	PUMP	IR	1.18	10/05/1953	A 5625		
G A RASMUSSEN	PUMP	IR	.72	06/27/1975	A 13639		
S: 3 T: 11 R: 16W BUFFALO FRANK L NICKMAN	PUMP	IR	.47	05/02/1960	A 9819		
S: 2 T: 11 R: 16W BUFFALO LLOYD & MILDRED LAMMERS	PUMP	IR	.15	07/16/1940	A 3202		K
S: 35 T: 12 R: 16W BUFFALO NORMAN HAND	PUMP	IR	.08	10/07/1940	A 3282		
S: 36 T: 12 R: 16W BUFFALO AXEL RASMUSSEN	PUMP	IR	1.63	07/24/1964	A 10399		
<u>DRY CREEK</u>							
S: 22 T: 12 R: 16W BUFFALO RONALD COPE	PUMP	IR	1.07	06/19/1969	A 11731		
S: 25 T: 12 R: 16W BUFFALO HELEN SMITH	PUMP	IR	.26	12/05/1969	A 11837		
S: 30 T: 12 R: 15W BUFFALO DEANE W HADWIGER ET AL	PUMP	IR	1.50	08/15/1961	A 9970		
<u>LOUP RIVER SOUTH</u>							
S: 28 T: 12 R: 15W BUFFALO CHARLES D & WALTER TILLSON	PUMP	IR	1.37	12/28/1894	D 236 R P-354		
<u>SAND CREEK TRIB TO</u>							
S: 5 T: 11 R: 15W BUFFALO R A EATON	EATON RESERVOIR	ST	29.00AF	10/13/1944	A 3776		

WATER RIGHTS DATA
CLAIMS AND APPLICATION IN DOWNSTREAM ORDER
DIVISION NO. 2A

SOURCE LOCATION APPROPRIATOR	CARRIER	USE	GRANT IN CFS/AF	DATE OF PRIORITY	DOCKET/ APPLI. NUMBER	ANNOA. FT. NT.
<u>CEDAR CREEK</u>						
S: 2 T: 11 R: 15W BUFFALO GLEN L BATEMAN ET AL	PUMP	IR	.69	07/28/1976	A 14354	
<u>LOUP RIVER, SOUTH</u>						
S: 25 T: 12 JR: 15W BUFFALO DANIEL K JOHNSON	PUMP	IR	3.78	04/24/1975	A 13564	
S: 19 T: 12 R: 14W BUFFALO DALE & DELORES HONGSERMEIER	PUMP	IR	.71	12/28/1894	D 236 R	P-355
S: 20 T: 12 R: 14W BUFFALO IVAN H FINKE	PUMP	IR	.86	09/13/1954	A 6687	
<u>MUD (BEAVER) CREEK</u>						
S: 18 T: 16 R: 19W CUSTER CECIL GOLDEN	PUMP	IR	.15	05/04/1955	A 7442	
VIOLET GOLDEN	PUMP	IR	1.09	08/12/1982	A 16138	
ADAMS LAND & CATTLE CO	PUMP	IR	.47	01/03/1929	A 2059	K
S: 17 T: 16 R: 19W CUSTER NORMA J ELLINGSON	PUMP	IR	.18	07/24/1940	A 3210	
S: 22 T: 16 R: 19W CUSTER JANESVILLE FARMS, INC	PUMP	IR	.42	07/23/1946	A 3930	
S: 35 T: 16 R: 19W CUSTER WILLARD W & MYRA I KELLER	PUMP	IR	.91	11/06/1974	A 13261	
S: 31 T: 16 R: 18W CUSTER HAROLD S HUNKINS	PUMP	IR	.46	11/10/1939	A 3015	
S: 9 T: 15 R: 18W CUSTER VILLAGE OF ANSLEY	ANSLEY RESERVOIR	ST	14.00AF	04/17/1957	A 9454	
S: 16 T: 15 R: 18W CUSTER BERNARD J PETRICK	PUMP	IR	.94	07/14/1978	A 15294	
S: 15 T: 15 R: 18W CUSTER LYLE O & JANICE L LOWITT	PUMP	IR	.74	05/23/1960	A 9825	
S: 14 T: 15 R: 18W CUSTER MELVIN CLINGER	PUMP	IR	1.51	05/25/1965	A 10635	
S: 25 T: 15 R: 18W CUSTER JODI RABER	PUMP	IR	1.55	12/10/1952	A 5106	
ETHAN B & GEORGIA J HOWARD	PUMP	IR	.39	10/04/1937	A 2794	
S: 30 T: 15 R: 17W CUSTER DONALD D JONES	PUMP	IR	1.67	07/12/1952	A 4986	
S: 31 T: 15 R: 17W CUSTER HOWARD E JAESCHKE	PUMP	IR	2.41	11/10/1928	A 2051	
S: 32 T: 15 R: 17W CUSTER ARDEN CHAMBERLIN	PUMP	IR	.96	07/18/1975	A 13657	
EDITH BURNS	PUMP	IR	.13	04/23/1929	A 2079	
W C CHAMBERLIN	PUMP	IR	.52	07/15/1940	A 3200	
S: 33 T: 15 R: 17W CUSTER ROBERT G BURNS	PUMP	IR	.57	03/20/1981	A 15794	

WATER RIGHTS DATA
CLAIMS AND APPLICATION IN DOWNSTREAM ORDER
DIVISION NO. 2A

SOURCE LOCATION APPROPRIATOR	CARRIER	USE	GRANT IN CFS/AF	DATE OF PRIORITY	DOCKET/ APPLI. NUMBER	ANNO. T.	FT. NT.
MUD (BEAVER) CREEK							
S: 33 T: 15 R: 17W CUSTER							
ORRIN HOBLYN	PUMP	IR	1.71	07/20/1970	A 12012		
OTHA F LOVITT	PUMP	IR	.69	06/16/1967	A 11176		K
S: 34 T: 15 R: 17W CUSTER							
WENDELL R LOVITT	PUMP	IR	.44	06/16/1967	A 11175		
DEAN WILLOUGHBY	PUMP	IR	1.10	02/08/1927	A 1896		
S: 35 T: 15 R: 17W CUSTER							
WAGNER CUSTER FARM	PUMP	IR	1.42	01/09/1975	A 13352		
S: 34 T: 15 R: 17W CUSTER							
WAGNER CUSTER FARM	PUMP	IR	.99	06/05/1946	A 3912		
S: 32 T: 15 R: 17W CUSTER							
FEDERAL LAND BANK	PUMP	IR	1.01	07/14/1986	A 16505		
S: 2 T: 14 R: 17W CUSTER							
GERALD L NELSON	PUMP	IR	.05	06/06/1955	A 7635		K
S: 11 T: 14 R: 17W CUSTER							
NEAL E & BONNIE B WILSON	PUMP	IR	.53	05/25/1948	A 4273		
S: 13 T: 14 R: 17W CUSTER							
LAYERN A & NADINE FRANSSSEN	PUMP	IR	1.21	08/20/1926	A 1848		
HAROLD & PATRICIA HIRD	PUMP	IR	1.70	10/09/1956	A 8892		
DUTCH CREEK							
S: 26 T: 14 R: 17W CUSTER							
LAURA M ALBERTSEN	UNICK RESERVOIR	ST	82.70AF	06/01/1983	A 16202		
MUD (BEAVER) CREEK							
S: 18 T: 14 R: 16W SHERMAN							
LAYERN A & HAROLD J FRANSSSEN	PUMP	IR	.23	08/08/1975	A 13722		K
S: 20 T: 14 R: 16W SHERMAN							
WALTER H FELDMAN	PUMP	IR	1.00	03/02/1949	A 4442		
S: 29 T: 14 R: 16W SHERMAN							
TRENA LEWIS	PUMP	IR	.99	07/29/1963	A 10226		
MARION & CHARLENE SCHULTZ	PUMP	IR	.41	01/18/1965	A 10515		
S: 28 T: 14 R: 16W SHERMAN							
VERNON UNICK	PUMP	IR	1.93	08/16/1967	A 11228		
ARTHUR E MADSEN	PUMP	IR	.53	03/12/1940	A 3115		
S: 34 T: 14 R: 16W SHERMAN							
ARTHUR E MADSEN	PUMP	IR	1.39	04/13/1955	A 7307		
S: 33 T: 14 R: 16W SHERMAN							
ARTHUR E MADSEN	PUMP	IR	.64	05/31/1934	A 2391		
CASH L & ARLENE F WARDYN	PUMP	IR	.27	12/01/1954	A 6874		
S: 34 T: 14 R: 16W SHERMAN							
HENRY CHRISTENSEN	PUMP	IR	.86	10/11/1973	A 12952		
E DUANE & SHIRLEY E REYNOLDS	PUMP	IR	1.04	03/25/1965	A 10580		
S: 27 T: 14 R: 16W SHERMAN							
FLOYD CORNFORD	PUMP	IR	1.21	04/25/1979	A 15465		

WATER RIGHTS DATA
CLAIMS AND APPLICATION IN DOWNSTREAM ORDER
DIVISION NO. 2A

SOURCE LOCATION APPROPRIATOR	CARRIER	USE	GRANT IN CFS/AF	DATE OF PRIORITY	DDCKET/ APPL. NUMBER	ANNOA.	FT. NT.
MUD (BEAVER) CREEK							
S: 34 T: 14 R: 16W SHERMAN E DUANE & SHIRLEY E REYNOLDS	PUMP	IR	.17	01/29/1945	A 3801		
S: 35 T: 14 R: 16W SHERMAN E DUANE & SHIRLEY E REYNOLDS	PUMP	IR	.23	01/31/1944	A 3677		
HENRY (MRS) CHRISTENSEN	PUMP	IR	.21	11/07/1955	A 8245		
LUCILE JOHNSON	PUMP	IR	.34	03/03/1955	A 7181		
ROBERT SWELEY	PUMP	IR	1.50	08/29/1980	A 15714		
S: 1 T: 13 R: 16W SHERMAN ELMER H KOHLS	PUMP	IR	.06	12/30/1946	A 4016		
ELMER H KOHLS	PUMP	IR	.13	07/16/1943	A 3625		
CLEAR CREEK TRIB. TO							
S: 36 T: 17 R: 18W CUSTER KARL KAE LIN	WELSH RESERVOIR	ST	28.00AF	05/02/1941	A 3437		
CLEAR CREEK							
S: 3 T: 14 R: 16W SHERMAN DELBERT BURTON	PUMP	IR	.22	07/31/1948	A 4317		K
S: 35 T: 14 R: 16W SHERMAN LUCILE JOHNSON	PUMP	IR	.25	03/03/1955	A 7182		K
MUD (BEAVER) CREEK							
S: 36 T: 14 R: 16W SHERMAN JOHN H GUTHARD	PUMP	IR	.53	02/26/1971	A 12170		
S: 12 T: 13 R: 16W SHERMAN LLOYD H UNICK	PUMP	IR	1.10	08/25/1956	A 8777		K
MYRL O CRIFFIELD	PUMP	IR	2.03	07/26/1963	A 10224		
S: 13 T: 13 R: 16W SHERMAN DELORES E WEST	PUMP	IR	.44	03/11/1946	A 3883		
S: 24 T: 13 R: 16W SHERMAN VERNA J TESMER	PUMP	IR	.15	05/08/1944	A 3723		
S: 29 T: 13 R: 15W SHERMAN LIZETTA BROWN	PUMP	IR	1.40	08/20/1977	A 15085		
JOHN F ADEN	PUMP	IR	.12	03/11/1946	A 3882		
LERDY A LAMMERS	PUMP	IR	.34	04/07/1971	A 12210		
WENDALL F RASMUSSEN	PUMP	IR	1.56	04/08/1966	A 10827		
WENDALL F RASMUSSEN	PUMP	IR	.27	01/25/1956	A 8330		
S: 27 T: 13 R: 15W SHERMAN IRENE CHURCH	PUMP	IR	.22	01/18/1941	A 3370		
S: 34 T: 13 R: 15W SHERMAN IRENE, CHARLES, & ED CHURCH	PUMP	IR	.21	03/15/1940	A 3119		
IRENE, CHARLES, & ED CHURCH	PUMP	IR	.68	03/02/1956	A 8388		
FISHER & KRIHA	PUMP	IR	.67	04/01/1940	A 3128		
BERT ASHER	PUMP	IR	1.00	04/28/1961	A 9931		
S: 3 T: 12 R: 15W BUFFALO HAROLD MCKEON	PUMP	IR	.90	04/20/1946	A 3895		

WATER RIGHTS DATA
CLAIMS AND APPLICATION IN DOWNSTREAM ORDER
DIVISION NO. 2A

SOURCE LOCATION APPROPRIATOR	CARRIER	USE	GRANT IN CFS/AF	DATE OF PRIORITY	DOCKET/ APPLI. NUMBER	ANNOT.	FT. NT.
<u>MUD (BEAVER) CREEK</u>							
S: 3 T: 12 R: 15W BUFFALO JOHN F ADEN	PUMP	IR	.04	01/25/1979	A 15401		#
HAROLD MCKEON	PUMP	IR	.67	09/16/1959	A 9762		
S: 2 T: 12 R: 15W BUFFALO JOHN FRYE ESTATE	PUMP	IR	.54	03/08/1944	A 3696		
<u>MUD (BEAVER) CREEK, TRIB. TO</u>							
S: 14 T: 12 R: 15W BUFFALO JOHN J PERRY JR	PEASE RESERVOIR NO. 1	ST	47.30AF	06/19/1967	A 11179		
<u>PEASE RESERVOIR NO. 1</u>							
S: 14 T: 12 R: 15W BUFFALO JOHN J PERRY JR	PUMP	SO		06/19/1967	A 11180		
<u>MUD (BEAVER) CREEK</u>							
S: 1 T: 12 R: 15W BUFFALO DARREL L & JACKIE E BROWN	PUMP	IR	2.10	11/08/1926	A 1871		
S: 7 T: 12 R: 14W BUFFALO BESSIE YANDA ESTATE	PUMP	IR	1.02	07/18/1940	A 3205		
GEORGE L YANDA	PUMP	IR	1.99	03/19/1957	A 9371		
EDWARD KRICHAU	PUMP	IR	.37	02/16/1942	A 3552		K
S: 8 T: 12 R: 14W BUFFALO LLOYD E & JEANENE D MELTON	PUMP	IR	.05	07/24/1940	A 3213		K
S: 9 T: 12 R: 14W BUFFALO NICHOLAS D & LEOTA F MOFFETT	PUMP	IR	.22	06/25/1953	A 5364		
S: 8 T: 12 R: 14W BUFFALO GEORGE L YANDA	PUMP	IR	.90	04/04/1927	A 1920		
<u>LOUP RIVER, SOUTH</u>							
S: 9 T: 12 R: 14W BUFFALO EVERETT E SHRADER	PUMP	IR	1.37	11/09/1956	A 8961		
NICHOLAS D & LEOTA F MOFFETT	PUMP	IR	.10	11/23/1953	A 5747		
<u>LOUP RIVER, SOUTH, TRIB. TO</u>							
S: 9 T: 12 R: 14W BUFFALO GAME & PARKS COMMISSION	RAVENNA STATE LAKE	ST	80.00AF	09/15/1939	A 2964		
<u>LOUP RIVER, SOUTH</u>							
S: 10 T: 12 R: 14W BUFFALO JAMES N FARRIS	PUMP	IR	.54	08/04/1964	A 10417		
S: 3 T: 12 R: 14W BUFFALO HARVEY D ADAMSON	PUMP	IR	.67	07/19/1966	A 10895		
MALCOLM C FISHER	PUMP	IR	.28	07/03/1968	A 11468		
S: 2 T: 12 R: 14W BUFFALO EMANUEL W SKALA	PUMP	IR	.10	04/27/1955	A 7414		
S: 1 T: 12 R: 14W BUFFALO ARROW C RANCHES, INC.	PUMP	IR	.81	03/03/1956	A 8390		
S: 6 T: 12 R: 13W BUFFALO ARROW C RANCHES, INC.	PUMP	IR	.71	07/08/1970	A 11994		

WATER RIGHTS DATA
CLAIMS AND APPLICATION IN DOWNSTREAM ORDER
DIVISION NO. 2A

SOURCE LOCATION APPROPRIATOR	CARRIER	USE	GRANT IN CFS/AF	DATE OF PRIORITY	DOCKET/ APPLI. NUMBER	ANNOA.	FT. NT.
<u>LOUP RIVER, SOUTH</u>							
S: 9 T: 12 R: 13W BUFFALO GERALD R. CAMPBELL	PUMP	IR	3.26	05/31/1967	A 11156		
S: 5 T: 12 R: 13W BUFFALO NOBLE L. SAUNDERS	PUMP	IR	.39	04/04/1972	A 12575		#
S: 1 T: 12 R: 13W BUFFALO ALYCE KEMPTAR	PUMP	IR	.18	04/17/1967	A 11103		K
S: 6 T: 12 R: 12W HALL LAVERN SUNTYCH	PUMP	IR	1.28	01/06/1976	A 13926		
S: 33 T: 13 R: 12W HOWARD LAVERN SUNTYCH	PUMP	IR	.29	02/28/1978	A 15190		
S: 33 T: 13 R: 12W HOWARD QUEST BROTHERS	QUEST CANAL	IR	1.55	06/13/1930	A 2143 R	P-429	
<u>LOUP RIVER, MIDDLE</u>							
S: 25 T: 13 R: 12W HOWARD MARGY CHRISTENSEN	PUMP	IR	1.75	09/03/1980	A 15715		K
S: 29 T: 13 R: 11W HOWARD JAMES C & MARILYN NELSON	PUMP	IR	.45	08/08/1956	A 8730		K
S: 23 T: 13 R: 11W HOWARD LILLY GRANLUND	PUMP	IR	1.15	03/15/1971	A 12186		
S: 23 T: 13 R: 11W HOWARD MICHAEL L. NELSON	PUMP	IR	.21	06/14/1983	A 16206		K
<u>OAK CREEK</u>							
S: 1 T: 15 R: 14W SHERMAN BUREAU OF RECLAMATION	SHERMAN RESERVOIR	ST	68120.00AF	07/06/1954	A 4923B	A-4923A	BU
<u>SHERMAN RESERVOIR</u>							
S: 1 T: 15 R: 14W SHERMAN BUREAU OF RECLAMATION	FARWELL MAIN CANAL	SI		11/18/1963	A 10260A	A-4423	K
S: 1 T: 15 R: 14W SHERMAN BUREAU OF RECLAMATION	FARWELL MAIN CANAL	SI		11/18/1963	A 10260A	A-5710	K
S: 1 T: 15 R: 14W SHERMAN LOUP BASIN RECLAMATION DISTRICT	FARWELL MAIN CANAL	SI		06/18/1985	A 16400	A-16399	
<u>OAK CREEK</u>							
S: 7 T: 15 R: 13W SHERMAN AGNES, ROSE & CATHERINE EUREK	PUMP	IR	.38	04/13/1976	A 14173		
<u>OAK CREEK, TRIB. TO</u>							
S: 12 T: 15 R: 14W SHERMAN FARM CREDIT SYSTEM CAPITAL CORPORATION	PUMP	IR	2.93	10/19/1976	A 14514		
<u>OAK CREEK</u>							
S: 9 T: 15 R: 13W SHERMAN DANIEL K MORROW	PUMP	IR	.69	01/13/1981	A 15746		
S: 16 T: 15 R: 13W SHERMAN LEO KASLON	PUMP	IR	.89	09/07/1971	A 12373		
S: 15 T: 15 R: 13W SHERMAN JAMES A STANCZYK	PUMP	IR	.49	05/21/1974	A 13034		
S: 15 T: 15 R: 13W SHERMAN JAMES A STANCZYK	PUMP	IR	.96	01/07/1981	A 15744		
S: 22 T: 15 R: 13W SHERMAN RICHARD E & ED LONOWSKI	PUMP	IR	.60	07/14/1971	A 12319		

DEPARTMENT OF WATER RESOURCES

WATER RIGHTS DATA
CLAIMS AND APPLICATION IN DOWNSTREAM ORDER
DIVISION NO. 2A

SOURCE LOCATION APPROPRIATOR	CARRIER	USE	GRANT IN CFS/AF	DATE OF PRIORITY	DOCKET/ APPL I NUMBER	ANNOTA.	FT. NT.
<u>OAK CREEK</u>							
S: 27 T: 15 R: 13W SHERMAN RICHARD E LONOWSKI	PUMP	IR	.43	02/01/1967	A 11031		
JAMES & RICHARD JAKUBOWSKI	PUMP	IR	.42	12/24/1974	A 13332		
S: 35 T: 15 R: 13W SHERMAN PETER I BADURA ESTATE	PUMP	IR	.85	03/20/1981	A 15793		K
S: 1 T: 14 R: 13W SHERMAN ROBERT VOCKE	PUMP	IR	.52	12/13/1968	A 11598		
S: 15 T: 14 R: 12W HOWARD EARL KAISER	PUMP	IR	.53	05/02/1968	A 11407		
S: 30 T: 14 R: 11W HOWARD JOHN & JANETTE NOVAKOWSKI	PUMP	IR	.41	05/16/1966	A 10848		
JOHN & JANETTE NOVAKOWSKI	PUMP	IR	.29	03/02/1967	A 11055		K
KROGH FARMS, INC	PUMP	IR	.53	03/05/1930	A 2126		
KROGH FARMS, INC	PUMP	IR	.25	09/26/1939	A 2976		
KROGH FARMS, INC	PUMP	IR	.25	09/07/1976	A 14444	A-2976	D
KROGH FARMS, INC	PUMP	IR	.07	07/14/1949	A 4487		
KROGH FARMS, INC	PUMP	IR	.06	09/07/1976	A 14445	A-4487	D
KROGH FARMS, INC	PUMP	IR	.23	01/11/1967	A 11012		
S: 31 T: 14 R: 11W HOWARD ROBERT L PETERSEN	PUMP	IR	.12	02/20/1979	A 15418		
S: 5 T: 13 R: 11W HOWARD LYLE L FRIES	PUMP	IR	.07	05/19/1955	A 7493		K
S: 9 T: 13 R: 11W HOWARD RUSSEL D JOHNSON	PUMP	IR	.98	02/12/1965	A 10534		
RUSSEL D JOHNSON	PUMP	IR	.90	01/07/1963	A 10136		
RUSSEL D JOHNSON	PUMP	IR	1.56	10/14/1975	A 13830		
S: 10 T: 13 R: 11W HOWARD DON G & JEANETTE M VOGT	PUMP	IR	1.07	02/14/1975	A 13406		
S: 11 T: 13 R: 11W HOWARD CARL CHRISTENSEN	PUMP	IR	.67	05/20/1958	A 9622	P-447	
FRANK VOCKE	PUMP	IR	.14	01/04/1984	A 16259		
S: 12 T: 13 R: 11W HOWARD GERALD A BLAKE	PUMP	IR	.97	07/26/1974	A 13107		
<u>TURKEY CREEK</u>							
S: 21 T: 15 R: 12W HOWARD FRANKLIN ROZMIAREK	PUMP	IR	2.22	12/22/1975	A 13917		
S: 34 T: 15 R: 12W HOWARD ALLEN RASMUSSEN	PUMP	IR	1.14	03/31/1980	A 15636		K
S: 11 T: 14 R: 12W HOWARD TRAVELERS INSURANCE COMPANY	PUMP	IR	2.00	01/22/1980	A 15612		K
S: 18 T: 14 R: 11W HOWARD GERALD A HRUZA	PUMP	IR	1.09	04/01/1975	A 13515		
S: 17 T: 14 R: 11W HOWARD TARA, A PARTNERSHIP	PUMP	IR	2.33	10/06/1980	A 15720		

WATER RIGHTS DATA
CLAIMS AND APPLICATION IN DOWNSTREAM ORDER
DIVISION NO. 2A

SOURCE LOCATION APPROPRIATOR	CARRIER	USE	GRANT IN CFS/AF	DATE OF PRIORITY	DOCKET/ APPLI. NUMBER	ANNOA.	FT. NT.
<u>TURKEY CREEK</u> S: 17 T: 14 R: 11W HOWARD TARA, A PARTNERSHIP	TARA RESERVOIR	ST	1.90AF	10/14/1980	A 15722		
<u>TARA RESERVOIR</u> S: 19 T: 14 R: 11W HOWARD TARA, A PARTNERSHIP	PUMP	SI		05/05/1981	A 15864	A-15720	
<u>TURKEY CREEK TRIBUTORY TO</u> S: 19 T: 14 R: 11W HOWARD TARA, A PARTNERSHIP	SOUTH TARA RESERVOIR	ST	1.50AF	06/15/1981	A 15893		
<u>TARA RESERVOIR, SOUTH</u> S: 19 T: 14 R: 11W HOWARD TARA, A PARTNERSHIP	PUMP	SI		07/31/1981	A 15952	A-15720	
<u>COW CREEK TRIBUTORY TO</u> S: 22 T: 15 R: 12W HOWARD GERALD L RATHMAN	PUMP	IR	1.27	12/15/1969	A 11841		
<u>TURKEY CREEK</u> S: 17 T: 14 R: 11W HOWARD ARTHUR E BOYSEN	PUMP	IR	.59	07/14/1975	A 13651		
S: 20 T: 14 R: 11W HOWARD ARTHUR E BOYSEN	PUMP	IR	.24	08/26/1937	A 2778		
ARTHUR E BOYSEN	PUMP	IR	.38	07/14/1975	A 13652		
S: 28 T: 14 R: 11W HOWARD GILBERT W LEWANDOWSKI	PUMP	IR	.74	01/07/1977	A 14632		
S: 27 T: 14 R: 11W HOWARD PAUL J KOPERSKI	PUMP	IR	.82	11/22/1974	A 13285		
<u>TURKEY CREEK TRIBUTORY TO</u> S: 8 T: 14 R: 11W HOWARD JACOBS FARMS, INC	JACOBS RESERVOIR	ST	41.53AF	03/02/1977	A 14767		#
<u>TURKEY CREEK</u> S: 35 T: 14 R: 11W HOWARD RALPH, JIMMIE MINGUS	PUMP	IR	.34	03/21/1966	A 10808		
S: 36 T: 14 R: 11W HOWARD WILLMETTA CLAUSEN	PUMP	IR	.26	12/09/1976	A 14583		
LOUP BASIN RECLAMATION DISTRICT	PUMP	IR	13.24	06/24/1980	A 15660		
S: 25 T: 14 R: 11W HOWARD EDWARD B & DOROTHY M KOPERSKI	PUMP	IR	.13	04/25/1967	A 11111		K
S: 30 T: 14 R: 10W HOWARD EMMETT QUARING	PUMP	IR	.18	10/09/1964	A 10454		
S: 19 T: 14 R: 10W HOWARD WALTER A & BETTY LOU ALDERMAN	PUMP	IR	.88	01/18/1982	A 16050		
S: 20 T: 14 R: 10W HOWARD K I L FARM	PUMP	IR	1.24	10/02/1975	A 13823		
KRZYCKI BROTHERS	PUMP	IR	.95	06/03/1966	A 10860		

DEPARTMENT OF WATER RESOURCES

WATER RIGHTS DATA
CLAIMS AND APPLICATION IN DOWNSTREAM ORDER
DIVISION NO. 2A

SOURCE LOCATION APPROPRIATOR	CARRIER	USE	GRANT IN CFS/AF	DATE OF PRIORITY	DOCKET/ APPLI. NUMBER	ANNOA.	FT. NT.
<u>MOSQUITO CREEK</u>							
S: 17 T: 14 R: 10W HOWARD GERALD D & KATHRYN L BAHENSKY	PUMP	IR	.66	03/26/1975	A 13500		
CLINTON R BAHENSKY	PUMP	IR	.12	04/08/1975	A 13541		K
<u>TURKEY CREEK</u>							
S: 21 T: 14 R: 10W HOWARD LYLE C & DORIS M LEITH	PUMP	IR	.82	03/29/1973	A 12843		
<u>TURKEY CREEK, TRIB. TO</u>							
S: 16 T: 14 R: 11W HOWARD DONALD & DENNIS LUKASIEWICZ	JENSEN PUMP	IR	.48	03/31/1977	A 14872		
<u>LOUP RIVER, MIDDLE</u>							
S: 10 T: 14 R: 10W HOWARD HAZEL R PAUL	PUMP	IR	.43	07/08/1976	A 14307		#
S: 35 T: 15 R: 10W HOWARD DONALD D WILSON	PUMP	IR	4.01	03/27/1979	A 15441		
S: 36 T: 15 R: 10W HOWARD MAC C HALL	PUMP	IR	1.23	04/07/1970	A 11915		
<u>LAKE CREEK</u>							
S: 36 T: 15 R: 10W HOWARD JOSEPH C TOMAN	TOMAN LAKE	ST	15.00AF	11/11/1936	A 2658		
<u>LOUP RIVER, MIDDLE</u>							
S: 24 T: 15 R: 10W HOWARD ALBERT E KUNZE	PUMP	IR	.95	08/15/1953	A 5477		
WILLIAM E SVOBODA	PUMP	IR	3.96	03/05/1969	A 11661		
KEVIN E & SUE A MADDOX	PUMP	IR	.81	08/09/1949	A 4498		
KEVIN E & SUE A MADDOX	PUMP	IR	1.15	05/20/1976	A 14230		
WALTER E KUNZE	PUMP	IR	3.01	08/29/1969	A 11786		
S: 13 T: 15 R: 10W HOWARD DEON E WUNDERLICH	PUMP	IR	1.01	01/11/1956	A 8310		
<u>LOUP RIVER, NORTH</u>							
S: 20 T: 28 R: 35W CHERRY GLEN COBLE & SONS INC	COBLE RESERVOIR	ST	41.00AF	10/10/1934	A 2486		
GLEN COBLE & SONS INC	COBLE CANAL	IR	.48	10/10/1934	A 2485		
GLEN COBLE & SONS INC	HIGH LINE CANAL	IR	1.32	03/12/1935	A 2525		
<u>COBLE RESERVOIR</u>							
S: 20 T: 28 R: 35W CHERRY GLEN COBLE & SONS INC	HIGH LINE CANAL	SI		04/13/1936	A 2574	A-2485	
GLEN COBLE & SONS INC	HIGH LINE CANAL	SI		04/13/1936	A 2574	A-2525	
<u>LOUP RIVER, NORTH</u>							
S: 11 T: 28 R: 34W CHERRY HARRY C COBLE	PUMP	IR	4.58	05/24/1977	A 14953		
S: 5 T: 26 R: 27W CHERRY WILLIAM A MELVILLE	PUMP	IR	2.91	03/07/1949	A 4446		K

WATER RIGHTS DATA
CLAIMS AND APPLICATION IN DOWNSTREAM ORDER
DIVISION NO. 2A

SOURCE LOCATION APPROPRIATOR	CARRIER	USE	GRANT IN CFS/AF	DATE OF PRIORITY	DOCKET/ APPL I. NUMBER	ANNOA. FT. NT.
<u>CALF CREEK</u>						
S: 2 T: 26 R: 35W CHERRY HENRY J COX	HENRY J COX RES. NO. 1	ST	75.00AF	01/26/1954	A 5903	
S: 7 T: 26 R: 34W CHERRY DONALD A COX	DONALD A COX RES. NO. 2	ST	26.00AF	03/16/1954	A 6069	
<u>COX DONALD A. RESERVOIR NO. 2</u>						
S: 7 T: 26 R: 34W CHERRY DONALD A COX	COX CANAL	SO		03/16/1954	A 8372	
<u>CALF CREEK</u>						
S: 18 T: 26 R: 34W CHERRY DONALD A COX	DONALD A COX RES. NO. 1	ST	79.00AF	02/03/1954	A 5932	
<u>COX DONALD A. RESERVOIR NO. 1</u>						
S: 17 T: 26 R: 34W CHERRY DONALD A COX	COX CANAL	SO		02/03/1954	A 8371	
<u>LOUP RIVER NORTH TRIB TO</u>						
S: 2 T: 24 R: 27W THOMAS GENE A MOODY	MOODY RESERVOIR	ST	2.20AF	02/21/1979	A 15421	
<u>LOUP RIVER NORTH</u>						
S: 9 T: 24 R: 25W BLAINE KENNETH D ABBOTT	PUMP	IR	1.53	03/08/1967	A 11065	
ROBERT K COX	PUMP	IR	.93	07/15/1982	A 16130	
S: 24 T: 24 R: 25W BLAINE PLATTE VALLEY CATTLE COMPANY	PUMP	IR	2.23	06/22/1976	A 14280	K
<u>GOOSE CREEK</u>						
S: 21 T: 26 R: 25W CHERRY ARNOLD F FINK	PUMP	IR	3.80	01/31/1951	A 4795 R P-382	
<u>LOUP RIVER NORTH</u>						
S: 30 T: 24 R: 23W BLAINE PLATTE VALLEY CATTLE COMPANY	PUMP	IR	2.69	06/22/1976	A 14281	K
S: 36 T: 23 R: 21W BLAINE FERGUSON BROTHERS	PUMP	IR	1.32	09/08/1936	A 2635	
S: 32 T: 23 R: 20W LOUP ARROW C RANCHES, INC.	PUMP	IR	.20	03/18/1932	A 2263 R P-335	K
ARROW C RANCHES, INC.	PUMP	IR	.59	07/19/1979	A 15526	
WADE & ADA VANDIEST	PUMP	IR	3.88	03/18/1932	A 2263 R P-336	
S: 4 T: 22 R: 20W LOUP PERSON, PERSON & RUZICKA	PUMP	IR	2.53	03/18/1932	A 2263 R P-337	
HAROLD SWITZER	PUMP	IR	.54	03/18/1932	A 2263 T P-338T-2	K
S: 10 T: 22 R: 20W LOUP WAYNE D HYDE	PUMP	IR	1.15	05/27/1955	A 7603	
S: 14 T: 22 R: 20W LOUP EARNEST ABBOTT	PUMP	IR	2.40	03/18/1932	A 2263 R P-339	
EARNEST ABBOTT	PUMP	IR	.27	05/29/1939	A 2927 R P-343	
S: 24 T: 22 R: 20W LOUP DONALD L ANDERSON	PUMP	IR	1.09	03/18/1932	A 2263 R P-340	K

DEPARTMENT OF WATER RESOURCES

WATER RIGHTS DATA
CLAIMS AND APPLICATION IN DOWNSTREAM ORDER
DIVISION NO. 2A

SOURCE LOCATION APPROPRIATOR	CARRIER	USE	GRANT IN CFS/AF	DATE OF PRIORITY	DOCKET/ APPLI. NUMBER	ANNOTA.	FT. NT.
LOUP RIVER NORTH							
S: 24 T: 22 R: 20W LOUP DONALD L ANDERSON	PUMP	IR	.32	01/27/1984	A 16264		
S: 13 T: 21 A R: 19W LOUP HAL A PIERCE	TAYLOR-ORD CANAL	IR	1.94	08/08/1930	A 2155		K
NORTH LOUP RIVER PUBLIC POWER & IRRIG DIST	TAYLOR-ORD CANAL	IR	75.71	03/28/1933	A 2312A		KT
NORTH LOUP RIVER PUBLIC POWER & IRRIG DIST	TAYLOR-ORD CANAL	US	12.92	03/28/1933	A 2312A		
MARLIN BRITTON	TAYLOR-ORD CANAL	IR	1.31	07/06/1934	A 2417 R	P-224	
NORTH LOUP RIVER PUBLIC POWER & IRRIG DIST	TAYLOR-ORD CANAL	IR	6.18	07/25/1940	A 3215A		K
NORTH LOUP RIVER PUBLIC POWER & IRRIG DIST	TAYLOR-ORD CANAL	US	1.47	07/25/1940	A 3215A		
GENEVIEVE RADKE	TAYLOR-ORD CANAL	IR	.45	09/23/1944	A 3768 R	P-431	
NORTH LOUP RIVER PUBLIC POWER & IRRIG DIST	TAYLOR-ORD CANAL	IR	151.42	10/11/1946	A 3980A	A-2312	KVD
NORTH LOUP RIVER PUBLIC POWER & IRRIG DIST	TAYLOR-ORD CANAL	US	25.84	10/11/1946	A 3980A	A-2312	VD
NORTH LOUP RIVER PUBLIC POWER & IRRIG DIST	TAYLOR-ORD CANAL	IR	32.86	10/11/1946	A 3980A		K
NORTH LOUP RIVER PUBLIC POWER & IRRIG DIST	TAYLOR-ORD CANAL	US	17.95	10/11/1946	A 3980A		
NORTH LOUP RIVER PUBLIC POWER & IRRIG DIST	TAYLOR-ORD CANAL	IR	2.65	10/11/1946	A 3982A	A-3215A	DK
NORTH LOUP RIVER PUBLIC POWER & IRRIG DIST	TAYLOR-ORD CANAL	US	.63	10/11/1946	A 3982A	A-3215A	D
ROWENA G BISSELL	TAYLOR-ORD CANAL	IR	.11	05/27/1955	A 7600		
ROGER & BETTY GOOS	TAYLOR-ORD CANAL	IR	.42	08/01/1955	A 7854		
RALPH L HODSON	TAYLOR-ORD CANAL	IR	.34	06/13/1968	A 11447		
JIM SPILINEK	TAYLOR-ORD CANAL	IR	.09	02/18/1969	A 11648		K
CITY OF ORD	TAYLOR-ORD CANAL	IR	.49	05/19/1969	A 11706		
NORTH LOUP RIVER PUBLIC POWER & IRRIG DIST	TAYLOR-ORD CANAL	IR	.40	03/17/1975	A 13475		
NORTH LOUP RIVER PUBLIC POWER & IRRIG DIST	TAYLOR-ORD CANAL	IR	.09	03/29/1979	A 15442		
NORTH LOUP RIVER PUBLIC POWER & IRRIG DIST	TAYLOR-ORD CANAL	IR	.33	04/19/1979	A 15460		
NORTH LOUP RIVER PUBLIC POWER & IRRIG DIST	TAYLOR-ORD CANAL	IR	.23	08/22/1979	A 15569		
NORTH LOUP RIVER PUBLIC POWER & IRRIG DIST	TAYLOR-ORD CANAL	IR	.43	04/01/1981	A 15821		
NORTH LOUP RIVER PUBLIC POWER & IRRIG DIST	TAYLOR-ORD CANAL	IR		07/02/1986	A 16503		
JOHN MCFADDEN	PUMP	IR	1.34	08/06/1979	A 15542		
S: 22 T: 21 R: 18W LOUP MELVIN & JOHNNY HYDE	PUMP	IR	.76	07/21/1975	A 13660		#
S: 26 T: 21 R: 18W LOUP THOMAS H WAKE	PUMP	IR	1.00	08/20/1934	A 2467 R	P-240	
S: 25 T: 21 R: 18W LOUP CIRCLE "A" RANCHING COMPANY	PUMP	IR	3.36	10/14/1971	A 12397		
S: 29 T: 21 R: 17W LOUP CIRCLE "A" RANCHING COMPANY	PUMP	IR	.75	02/03/1969	A 11633		
CIRCLE "A" RANCHING COMPANY	PUMP	IR	.41	02/03/1969	A 11634		
GERALD & JOAN FERGUSON	PUMP	IR	.47	12/06/1973	A 12964		
S: 28 T: 21 R: 17W LOUP JAMES & BONITA ZIEGLER	PUMP	IR	1.40	08/03/1929	A 2091		
JAMES L ZIEGLER	PUMP	IR	.57	01/16/1980	A 15608		
S: 27 T: 21 R: 17W LOUP TWIN LOUPS RECLAMATION DISTRICT	KENT CANAL	IR		08/24/1977	A 15088		

WATER RIGHTS DATA
CLAIMS AND APPLICATION IN DOWNSTREAM ORDER
DIVISION NO. 2A

SOURCE LOCATION APPROPRIATOR	CARRIER	USE	GRANT IN CFS/AF	DATE OF PRIORITY	DOCKET/ APPLI. NUMBER	ANNOA.	FT. NT.
LOUP RIVER, NORTH							
S: 27 T: 21 R: 17W LOUP TWIN LOUPS RECLAMATION DISTRICT	DAVIS CREEK RESERVOIR	ST		08/24/1977	A 15090		
S: 19 T: 21 R: 16W GARFIELD R GLEN BALLAGH	PUMP	IR	.71	07/22/1980	A 15685		
ROBERT L PENAS ET AL	PUMP	IR	.34	11/08/1944	A 3783		
CALAMUS RIVER							
S: 6 T: 25 R: 21W BROWN LOIS R IMM	PUMP	IR	.57	02/17/1949	A 4439		K
LOIS R IMM	PUMP	IR	2.29	03/12/1956	A 8414		
S: 7 T: 25 R: 21W BROWN LOIS R IMM	PUMP	IR	.73	02/14/1980	A 15618		
S: 25 T: 25 R: 21W BROWN THOMAS W & FRANCES W WRIGHT	PUMP	IR	.02	06/13/1932	A 2273		K
S: 34 T: 25 R: 20W ROCK DILSAVER CATTLE COMPANY	PUMP	IR	1.11	08/07/1978	A 15312		
S: 15 T: 24 R: 19W LOUP MICHAEL B LIDDY	PUMP	IR	1.24	01/24/1978	A 15174		#
GRACIE CREEK							
S: 17 T: 23 R: 17W LOUP MORGAN RANCH, INC.	MORGAN RESERVOIR NO. 1	ST	132.60AF	09/19/1963	A 10245		
CALAMUS RIVER							
S: 31 T: 22 R: 16W GARFIELD TWIN LOUPS RECLAMATION DISTRICT	CALAMUS RESERVOIR	ST	129400.00AF	06/17/1957	A 9517		
TWIN LOUPS RECLAMATION DISTRICT	DAVIS CREEK RESERVOIR	ST		06/17/1957	A 9518		
TWIN LOUPS RECLAMATION DISTRICT	MIRDAN CANAL	IR		08/28/1958	A 9642		
TWIN LOUPS RECLAMATION DISTRICT	MIRDAN CANAL	IR		08/24/1977	A 15089		
TWIN LOUPS RECLAMATION DISTRICT	DAVIS CREEK RESERVOIR	SS		08/24/1977	A 15091		A
S: 5 T: 21 R: 16W GARFIELD DALE HARROD	PUMP	IR	.72	06/22/1964	A 10386		#K
S: 9 T: 21 R: 16W GARFIELD STANLEY A & MAE W KRUSCHWITZ	PUMP	IR	1.39	03/28/1966	A 10811		K
S: 10 T: 21 R: 16W GARFIELD J HARDEN MALMSTEN	PUMP	IR	.79	04/11/1955	A 7300		
LOUP RIVER, NORTH							
S: 10 T: 21 R: 16W GARFIELD J HARDEN MALMSTEN	PUMP	IR	.14	10/28/1976	A 14528		
S: 11 T: 21 R: 16W GARFIELD RAYMOND C GOEHRING	PUMP	IR	.65	07/14/1934	A 2427		
S: 14 T: 21 R: 16W GARFIELD WAYNE C LAKIN	PUMP	IR	.24	04/15/1940	A 3137		
NORTH LOUP RIVER PUBLIC POWER & IRRIG DIST	BURWELL-SUMTER CANAL	IR	29.16	03/28/1933	A 2312B		TK
NORTH LOUP RIVER PUBLIC POWER & IRRIG DIST	BURWELL-SUMTER CANAL	US	9.16	03/28/1933	A 2312B		
NORTH LOUP RIVER PUBLIC POWER & IRRIG DIST	BURWELL-SUMTER CANAL	IR	7.24	07/25/1940	A 3215B		K

WATER RIGHTS DATA
CLAIMS AND APPLICATION IN DOWNSTREAM ORDER
DIVISION NO. 2A

SOURCE LOCATION APPROPRIATOR	CARRIER	USE	GRANT IN CFS/AF	DATE OF PRIORITY	DOCKET/ APPLI. NUMBER	ANNOTA.	FT. NT.
<u>LOUP RIVER NORTH</u>							
S: 14 T: 21 R: 16W GARFIELD							
NORTH LOUP RIVER PUBLIC POWER & IRRIG DIST	BURWELL-SUMTER CANAL	US	2.27	07/25/1940	A 3215B		
FLOYD IWANSKI	BURWELL-SUMTER CANAL	IR	.63	10/04/1944	A 3772		
EDMUND & DIXIE L ZULKOSKI	BURWELL-SUMTER CANAL	IR	.31	04/28/1945	A 3828		
NORTH LOUP RIVER PUBLIC POWER & IRRIG DIST	BURWELL-SUMTER CANAL	IR	24.79	10/11/1946	A 3980B		K
NORTH LOUP RIVER PUBLIC POWER & IRRIG DIST	BURWELL-SUMTER CANAL	US	7.79	10/11/1946	A 3980B		
NORTH LOUP RIVER PUBLIC POWER & IRRIG DIST	BURWELL-SUMTER CANAL	IR	58.33	10/11/1946	A 3980B	A-2312	VK
NORTH LOUP RIVER PUBLIC POWER & IRRIG DIST	BURWELL-SUMTER CANAL	US	18.32	10/11/1946	A 3980B	A-2312	V
NORTH LOUP RIVER PUBLIC POWER & IRRIG DIST	BURWELL-SUMTER CANAL	IR	5.17	10/11/1946	A 3982B	A-3215B	DK
NORTH LOUP RIVER PUBLIC POWER & IRRIG DIST	BURWELL-SUMTER CANAL	US	1.62	10/11/1946	A 3982B	A-3215B	D
EDWARD J DUBAS	BURWELL-SUMTER CANAL	IR	.32	08/10/1954	A 6578		
EMMA VODEHNAL	BURWELL-SUMTER CANAL	IR	.14	12/27/1954	A 6943		
EDMUND & DIXIE L ZULKOSKI	BURWELL-SUMTER CANAL	IR	.29	04/04/1960	A 9809		
MARGARET A KUSEK	BURWELL-SUMTER CANAL	IR	.53	09/11/1964	A 10443		
VERNON GRABOWSKI	BURWELL-SUMTER CANAL	IR	.57	01/29/1970	A 11856		
RICHARD L BURNHAM	BURWELL-SUMTER CANAL	IR	.22	07/21/1970	A 12017		
ADRIAN A KUSEK	BURWELL-SUMTER CANAL	IR	1.50	08/17/1971	A 12355		
NORTH LOUP RIVER PUBLIC POWER & IRRIG DIST	BURWELL-SUMTER CANAL	IR	.67	02/13/1975	A 13402		
NORTH LOUP RIVER PUBLIC POWER & IRRIG DIST	BURWELL-SUMTER CANAL	IR	.91	03/17/1975	A 13474		
NORTH LOUP RIVER PUBLIC POWER & IRRIG DIST	BURWELL-SUMTER CANAL	IR	.95	11/22/1976	A 14566		
NORTH LOUP RIVER PUBLIC POWER & IRRIG DIST	BURWELL-SUMTER CANAL	IR	.79	03/07/1977	A 14777		
NORTH LOUP RIVER PUBLIC POWER & IRRIG DIST	BURWELL-SUMTER CANAL	IR	.77	07/15/1981	A 15935		
NORTH LOUP RIVER PUBLIC POWER & IRRIG DIST	BURWELL-SUMTER CANAL	IR	.22	02/23/1984	A 16273		
WAYNE C LAKIN	PUMP	IR	.58	05/13/1970	A 11939		
<u>LOUP RIVER NORTH TRIB TO</u>							
S: 19 T: 21 R: 15W GARFIELD							
ORVILLE S WILSON	PUMP	IR	.53	08/13/1971	A 12349		K
<u>LOUP RIVER NORTH</u>							
S: 29 T: 21 R: 15W GARFIELD							
DON A WILSON	PUMP	IR	.56	03/11/1957	A 9322		
<u>LOUP RIVER NORTH TRIB TO</u>							
S: 1 T: 20 R: 16W VALLEY							
BOYD LARSEN	LARSEN RESERVOIR	ST	9.40AF	09/28/1978	A 15345		
S: 6 T: 20 R: 15W VALLEY							
GOODENOW ESTATE	PUMP	IR	.75	10/12/1976	A 14505		
<u>BEAN CREEK TRIB TO</u>							
S: 25 T: 21 R: 15W GARFIELD							
ALFRED JAMES	JAMES RESERVOIR NO. 1	ST	57.70AF	10/09/1963	A 10252		
<u>BEAN CREEK</u>							
S: 10 T: 20 R: 15W VALLEY							
WESLEY & GRACE HEERTEN	PUMP	IR	.50	06/24/1968	A 11459		K
<u>LOUP RIVER NORTH</u>							
S: 15 T: 20 R: 15W VALLEY							
EARL F DENT	PUMP	IR	.17	05/09/1955	A 7450		

WATER RIGHTS DATA
CLAIMS AND APPLICATION IN DOWNSTREAM ORDER
DIVISION NO. 2A

SOURCE LOCATION APPROPRIATOR	CARRIER	USE	GRANT IN CFS/AF	DATE OF PRIORITY	DOCKET/ APPL. NUMBER	ANNOA.	FT. NT.
<u>LOUP RIVER, NORTH</u>							
S: 22 T: 20 R: 15W VALLEY LOUIS C BROWN ET AL	PUMP	IR	.10	05/10/1946	A 3906 R P-366		
S: 24 T: 20 R: 15W VALLEY EMANUEL PETSKA	PUMP	IR	.60	07/25/1940	A 3215AR P-391		
EMANUEL PETSKA	PUMP	IR	.60	10/11/1946	A 3982AR P-391		
S: 19 T: 20 R: 14W VALLEY ROBERT D & DARLENE SEVERSON	PUMP	IR	.19	12/22/1953	A 5813		
ROBERT D & DARLENE SEVERSON	PUMP	IR	.05	08/07/1954	A 6573		
<u>TURTLE CREEK, SOUTH BRANCH, TRIB. TO</u>							
S: 24 T: 19 R: 16W VALLEY ROSIE VAVRA	PUMP	IR	.81	07/20/1972	A 12690		
<u>TURTLE CREEK</u>							
S: 36 T: 20 R: 15W VALLEY EMANUEL & ALMA PETSKA	PUMP	IR	.90	08/24/1956	A 8770		
<u>TURTLE CREEK, TRIB. TO</u>							
S: 1 T: 19 R: 15W VALLEY HAROLD OLDFATHER	OLDFATHER RESERVOIR	ST	296.00AF	08/23/1963	A 10236		
<u>TURTLE CREEK</u>							
S: 31 T: 20 R: 14W VALLEY DONALD L & NORMA E PETSKA	PUMP	IR	3.79	03/02/1977	A 14765		K
<u>HASKELL CREEK</u>							
S: 9 T: 19 R: 14W VALLEY MARY & CAROLYN WITHERWAX	PUMP	IR	.65	08/06/1930	A 2154		K
<u>DANE CREEK</u>							
S: 2 T: 18 R: 15W VALLEY DONALD L WAGNER	PUMP	IR		05/02/1968	A 11408		*
S: 1 T: 18 R: 15W VALLEY DONALD L WAGNER	PUMP	IR		12/08/1967	A 11282		*
S: 20 T: 19 R: 14W VALLEY ALOYS M & WILMA M BAEDER	KOUPAL CANAL	IR	.03	07/05/1912	A 1207		K
S: 16 T: 19 R: 14W VALLEY DEAN GROSS	PUMP	IR	.66	06/10/1981	A 15888		#
<u>LOUP RIVER, NORTH</u>							
S: 22 T: 19 R: 14W VALLEY NORTH LOUP RIVER PUBLIC POWER & IRRIG DIST	ORD-NORTH LOUP CANAL	IR	32.72	03/28/1933	A 2312CR P-232		KT
NORTH LOUP RIVER PUBLIC POWER & IRRIG DIST	ORD-NORTH LOUP CANAL	US	7.62	03/28/1933	A 2312CR		
NORTH LOUP RIVER PUBLIC POWER & IRRIG DIST	ORD-NORTH LOUP CANAL	IR	1.93	07/25/1940	A 3215C		K
NORTH LOUP RIVER PUBLIC POWER & IRRIG DIST	ORD-NORTH LOUP CANAL	US	2.14	07/25/1940	A 3215C		
SENNIE JENSEN ET AL	ORD-NORTH LOUP CANAL	IR	.47	01/12/1944	A 3672		
NORTH LOUP RIVER PUBLIC POWER & IRRIG DIST	ORD-NORTH LOUP CANAL	IR	13.73	10/11/1946	A 3980C		K
NORTH LOUP RIVER PUBLIC POWER & IRRIG DIST	ORD-NORTH LOUP CANAL	US	11.20	10/11/1946	A 3980C		
NORTH LOUP RIVER PUBLIC POWER & IRRIG DIST	ORD-NORTH LOUP CANAL	IR	65.44	10/11/1946	A 3980C	A-2312	VK
NORTH LOUP RIVER PUBLIC POWER & IRRIG DIST	ORD-NORTH LOUP CANAL	US	15.23	10/11/1946	A 3980C	A-2312	V

DEPARTMENT OF WATER RESOURCES

WATER RIGHTS DATA
CLAIMS AND APPLICATION IN DOWNSTREAM ORDER
DIVISION NO. 2A

SOURCE LOCATION APPROPRIATOR	CARRIER	USE	GRANT IN CFS/AF	DATE OF PRIORITY	DOCKET/ APPL. NUMBER	ANNOA.	FT. NT.
<u>LOUP RIVER NORTH</u>							
S: 22 T: 19 R: 14W VALLEY							
NORTH LOUP RIVER PUBLIC POWER & IRRIG DIST	ORD-NORTH LOUP CANAL	IR	1.38	10/11/1946	A 3982C	A-3215C	DK
NORTH LOUP RIVER PUBLIC POWER & IRRIG DIST	ORD-NORTH LOUP CANAL	US	1.52	10/11/1946	A 3982C	A-3215C	D
RAY H KNAPP	ORD-NORTH LOUP CANAL	IR	.22	03/12/1948	A 4231		
ROY DWINELL	ORD-NORTH LOUP CANAL	IR	1.24	06/26/1963	A 10209		
MARIE RASMUSSEN	ORD-NORTH LOUP CANAL	IR	1.06	03/26/1965	A 10583		
HUEBNER CORPORATION	ORD-NORTH LOUP CANAL	IR	1.10	03/26/1965	A 10584		
NORTH LOUP RIVER PUBLIC POWER & IRRIG DIST	ORD-NORTH LOUP CANAL	IR	.68	03/24/1976	A 14120		
NORTH LOUP RIVER PUBLIC POWER & IRRIG DIST	ORD-NORTH LOUP CANAL	IR	.57	03/16/1977	A 14814		
NORTH LOUP RIVER PUBLIC POWER & IRRIG DIST	ORD-NORTH LOUP CANAL	IR	1.07	07/13/1977	A 15031		
NORTH LOUP RIVER PUBLIC POWER & IRRIG DIST	ORD-NORTH LOUP CANAL	IR	.57	04/14/1978	A 15236		
ROY DWINELL	ORD-NORTH LOUP CANAL	IR	.17	06/19/1981	A 15898		
NORTH LOUP RIVER PUBLIC POWER & IRRIG DIST	ORD-NORTH LOUP CANAL	IR	.23	03/23/1982	A 16082		
NORTH LOUP RIVER PUBLIC POWER & IRRIG DIST	ORD-NORTH LOUP CANAL	IR	.86	03/05/1984	A 16278		
<u>LOUP RIVER NORTH TRIB TO</u>							
S: 23 T: 19 R: 14W VALLEY							
KARP & KROW CLUB CORP P B K W H M A	PUMP	IR	.33	06/09/1976	A 14261		
<u>ELM CREEK</u>							
S: 25 T: 19 R: 14W VALLEY							
JAMES D & MARY A STEWART	PUMP	IR	1.68	09/30/1929	A 2107		
<u>LOUP RIVER NORTH</u>							
S: 27 T: 19 R: 13W VALLEY							
DONALD L WAGNER	PUMP	IR	.93	10/11/1946	A 3980CR	P-386	
DONALD L WAGNER	PUMP	IR	.47	07/27/1967	A 11212		
<u>SPRING CREEK TRIB TO</u>							
S: 16 T: 19 R: 13W VALLEY							
CHARLES H & NORMA J ACKLES	PUMP	IR	.87	06/09/1975	A 13612		
<u>SPRING CREEK</u>							
S: 27 T: 19 R: 13W VALLEY							
MILLARD HANSON ESTATE	PUMP	IR	.45	03/19/1964	A 10328		
<u>LOUP RIVER NORTH</u>							
S: 26 T: 19 R: 13W VALLEY							
NEOLA SHOEMAKER	PUMP	IR	.39	05/18/1971	A 12264		
NEOLA SHOEMAKER	PUMP	IR	1.10	07/05/1972	A 12675		K
<u>MESSENGER CREEK</u>							
S: 26 T: 19 R: 13W VALLEY							
HAROLD F NELSON	PUMP	IR	.24	12/20/1934	A 2501		
S: 35 T: 19 R: 13W VALLEY							
HAROLD F NELSON	PUMP	IR	1.13	12/24/1970	A 12132		
<u>LOUP RIVER NORTH</u>							
S: 36 T: 19 R: 13W VALLEY							
ED OSENTOWSKI	PUMP	IR	.31	07/25/1963	A 10222		
ED OSENTOWSKI	PUMP	IR	.69	07/08/1968	A 11470		K

WATER RIGHTS DATA
CLAIMS AND APPLICATION IN DOWNSTREAM ORDER
DIVISION NO. 2A

SOURCE LOCATION APPROPRIATOR	CARRIER	USE	GRANT IN CFS/AF	DATE OF PRIORITY	DOCKET/ APPLI. NUMBER	ANNOTA.	FT. NT.
LOUP RIVER, NORTH							
S: 2 T: 18 R: 13W VALLEY							
LEE & LILLIAN KREPEL	PUMP	IR	.70	03/28/1933	A 2312 R	P-377	
LEE & LILLIAN KREPEL	PUMP	IR	1.40	10/11/1946	A 3980CR	P-377	V
LEE & LILLIAN KREPEL	PUMP	IR	.58	10/11/1946	A 3980CR	P-377	
S: 1 T: 18 R: 13W VALLEY							
KENNETH L RASMUSSEN	PUMP	IR		07/08/1968	A 11469		*
S: 12 T: 18 R: 13W VALLEY							
ROBERT J & VIRGINIA R KOKES	PUMP	IR	1.19	04/01/1957	A 9423		
S: 13 T: 18 R: 13W VALLEY							
BREMER DALE FARMS	PUMP	IR		07/14/1981	A 15927		*
S: 24 T: 18 R: 13W VALLEY							
WILLIAM H COOK	PUMP	IR	.83	06/15/1966	A 10867		K
ZOLA SCHUDEL	PUMP	IR		11/05/1976	A 14539		*
S: 19 T: 18 R: 12W GREELEY							
EUGENE J & LOIS A KUTA	PUMP	IR		08/16/1979	A 15552		*
S: 30 T: 18 R: 12W GREELEY							
GORDON P & PHILLIS B KRIEWARD	PUMP	IR		06/05/1964	A 10379		*
MIRA CREEK LAND COMPANY	PUMP	IR	.31	11/28/1952	A 5085		K
KELLOGG CREEK							
S: 30 T: 18 R: 12W GREELEY							
F J SCHUDEL & SCHUDEL	PUMP	IR	.79	04/12/1955	A 7301		
MIRA CREEK, NORTH BRANCH							
S: 29 T: 18 R: 14W VALLEY							
EDWIN F LENZ	PUMP	IR	1.67	03/18/1971	A 12188		
S: 19 T: 18 R: 13W VALLEY							
ELMER BREDTHAUER	BREDTHAUER RESERVOIR	ST	385.00AF	02/12/1957	A 9181		
BREDTHAUER RESERVOIR							
S: 19 T: 18 R: 13W VALLEY							
ELMER BREDTHAUER	PUMP	SO		02/12/1957	A 9900		
MIRA CREEK							
S: 28 T: 18 R: 13W VALLEY							
THOMAS D & DELORIS A GREGG	PUMP	IR	1.71	04/07/1964	A 10344		
MIRA CREEK, SOUTH BRANCH							
S: 6 T: 17 R: 13W VALLEY							
DONALD L WAGNER	PUMP	IR		12/18/1967	A 11290		*
MIRA CREEK							
S: 28 T: 18 R: 13W VALLEY							
THOMAS D & DELORIS A GREGG	PUMP	IR	1.83	03/23/1978	A 15211		
S: 26 T: 18 R: 13W VALLEY							
MARIE RASMUSSEN	MIRA RESERVOIR	ST	14.00AF	03/08/1912	A 1182		
MIRA RESERVOIR							
S: 26 T: 18 R: 13W VALLEY							
MARIE RASMUSSEN	PUMP	SO		03/08/1912	A 1239		

DEPARTMENT OF WATER RESOURCES

WATER RIGHTS DATA
CLAIMS AND APPLICATION IN DOWNSTREAM ORDER
DIVISION NO. 2A

SOURCE LOCATION APPROPRIATOR	CARRIER	USE	GRANT IN CFS/AF	DATE OF PRIORITY	DOCKET/ APPL I NUMBER	ANNOTA.	FT. NT.
<u>MIRA CREEK</u>							
S: 26 T: 18 R: 13W VALLEY RANDALL A & TANYA E ADAMEK	HUTCHINS CANAL	IR	.03	04/18/1916	A 1453		
S: 31 T: 18 R: 12W GREELEY F J SCHUDEL	PUMP	IR	.83	03/23/1955	A 7248		
<u>LOUP RIVER NORTH</u>							
S: 32 T: 18 R: 12W GREELEY LAWRENCE G ROY	PUMP	IR		04/23/1964	A 10354		*
MURRAY E MARKLEY	PUMP	IR		10/24/1968	A 11578		*
<u>BARCOCK CREEK</u>							
S: 6 T: 17 R: 12W GREELEY LEO F CLINCH	PUMP	IR	.37	01/11/1943	A 3593		
S: 5 T: 17 R: 12W GREELEY ESTHER M BUSSELL	PUMP	IR	.37	04/17/1954	A 6228		
<u>LOUP RIVER NORTH</u>							
S: 9 T: 17 R: 12W GREELEY DONALD POSS	PUMP	IR	.12	07/19/1961	A 9957		
LOLA BURTON	PUMP	IR	.41	01/09/1947	A 4020		
<u>WALLACE CREEK</u>							
S: 9 T: 17 R: 12W GREELEY LOLA BURTON	PUMP	IR	.65	11/20/1944	A 3785		
S: 16 T: 17 R: 12W GREELEY WILLIAM H GOLDFISH	PUMP	IR	.56	09/26/1944	A 3770		
<u>LOUP RIVER NORTH</u>							
S: 16 T: 17 R: 12W GREELEY WILLIAM H GOLDFISH	PUMP	IR	.39	09/27/1983	A 16243		
WILLIAM H GOLDFISH	PUMP	IR	.17	09/26/1944	A 3769		
WILBUR FUSS	PUMP	IR	.61	07/08/1964	A 10391		
S: 22 T: 17 R: 12W GREELEY MERRILL R PENNEY	PUMP	IR	2.09	08/06/1964	A 10420		
HARLEY R & OLLIE R HANSON	PUMP	IR	.70	11/29/1939	A 3032		
HARLEY R & OLLIE R HANSON	PUMP	IR	.76	07/20/1966	A 10897		
HARLEY R & OLLIE R HANSON	PUMP	IR	1.71	10/16/1972	A 12753		
S: 27 T: 17 R: 12W GREELEY DARYL HOLT	PUMP	IR	1.19	04/06/1967	A 11094		
MARY L PIERCE	KREBS CANAL	IR	1.75	02/26/1935	A 2520		
MARY L PIERCE	KREBS CANAL	IR	1.69	05/22/1956	A 8576	A-2520	D
<u>DAVIS CREEK TRIBUTARY</u>							
S: 7 T: 16 R: 13W SHERMAN DAVID PROSOSKI	PUMP	IR	.82	03/15/1977	A 14802		
S: 6 T: 16 R: 13W SHERMAN JOSEPH M HICKMAN	PUMP	IR	2.65	06/08/1979	A 15487		
JOSEPH M HICKMAN	HICKMAN RESERVOIR NO. 1	ST	17.00AF	09/16/1958	A 9647		

WATER RIGHTS DATA
CLAIMS AND APPLICATION IN DOWNSTREAM ORDER
DIVISION NO. 2A

SOURCE LOCATION APPROPRIATOR	CARRIER	USE	GRANT IN CFS/AF	DATE OF PRIORITY	DOCKET/ APPL. I. NUMBER	ANNOA. FT. NT.
<u>HICKMAN RESERVOIR NO. 1</u> S: 6 T: 16 R: 13W SHERMAN JOSEPH M HICKMAN	PUMP	SO		09/16/1958	A 9854	
<u>DAVIS CREEK, TRIB. TO</u> S: 6 T: 16 R: 13W SHERMAN JOSEPH M HICKMAN	HICKMAN RESERVOIR NO. 2	ST	7.00AF	09/16/1958	A 9648	
<u>HICKMAN RESERVOIR NO. 2</u> S: 6 T: 16 R: 13W SHERMAN JOSEPH M HICKMAN	PUMP	SO		09/16/1958	A 9855	
<u>DAVIS CREEK, TRIB. TO</u> S: 9 T: 16 R: 13W SHERMAN MELVIN MORGAN	MORGAN RESERVOIR	ST	42.60AF	07/31/1980	A 15692	
<u>DAVIS CREEK</u> S: 2 T: 16 R: 13W SHERMAN SHOEMAKER FARMS, INC	PUMP	IR	1.25	03/18/1981	A 15791	
S: 1 T: 16 R: 13W SHERMAN WILLIAM M PACKER	PUMP	IR	.51	09/15/1977	A 15109	
S: 34 T: 17 R: 12W GREELEY DAVIS CREEK LAND & CATTLE COMPANY	PUMP	IR		01/04/1978	A 15159	*
<u>LOUP RIVER, NORTH</u> S: 35 T: 17 R: 12W GREELEY JOY L JACOBSEN	PUMP	IR	.94	04/16/1955	A 7310	
SHURIGAR DIRT CONTRACTING	PUMP	MF		03/06/1986	A 16473	
JOY & GERTRUDE JACOBSEN	PUMP	IR		01/13/1977	A 14639	*
S: 2 T: 16 R: 12W HOWARD DERRELL INGRAM	PUMP	IR	.46	09/27/1937	A 2790	
S: 12 T: 16 R: 12W HOWARD JOE C & OLIVE L JENSEN	PUMP	IR	.08	11/14/1936	A 2660	K
S: 1 T: 16 R: 12W HOWARD DELBERT L & HAROLD M KEEP	PUMP	IR		10/10/1975	A 13828	*
JOE C & OLIVE L JENSEN	PUMP	IR		03/18/1969	A 11673	*
<u>FISH CREEK</u> S: 7 T: 16 R: 11W HOWARD EVERETT BARNES	PUMP	IR	.52	08/12/1954	A 6584 R P-443	
<u>LOUP RIVER, NORTH</u> S: 18 T: 16 R: 11W HOWARD DAVID B ENDER ET AL	PUMP	IR		09/12/1974	A 13200	*
S: 20 T: 16 R: 11W HOWARD DAVID B ENDER ET AL	PUMP	IR		02/27/1976	A 14062	*
LESTER E & LEONARD D WELLS	PUMP	IR	.83	04/04/1947	A 4061	
HARLAND E & ROSABELLE WELLS	PUMP	IR	.56	08/08/1953	A 5451	K
LESTER WELLS	PUMP	IR		03/31/1977	A 14871	*
<u>MUNSON CREEK</u> S: 2 T: 15 R: 12W HOWARD MARVIN L POSS	PUMP	IR	.65	04/24/1981	A 15853	

DEPARTMENT OF WATER RESOURCES

WATER RIGHTS DATA
CLAIMS AND APPLICATION IN DOWNSTREAM ORDER
DIVISION NO. 2A

SOURCE LOCATION APPROPRIATOR	CARRIER	USE	GRANT IN CFS/AF	DATE OF PRIORITY	DOCKET/ APPL. NUMBER	ANNOA.	FT. NT.
<u>MUNSON CREEK</u>							
S: 1 T: 15 R: 12W HOWARD							
GARY H LASSEN ETAL	PUMP	IR	.52	06/22/1979	A 15501		
HENRY LASSEN	PUMP	IR	2.08	03/25/1981	A 15802		
S: 5 T: 15 R: 11W HOWARD							
DALE BURMOOD	PUMP	IR		05/27/1976	A 14238		*
DALE BURMOOD	PUMP	IR		08/13/1976	A 14391		*
S: 33 T: 16 R: 11W HOWARD							
FLOYD E WILSON	PUMP	IR		05/14/1976	A 14224		*
<u>LOUP RIVER, NORTH</u>							
S: 34 T: 16 R: 11W HOWARD							
CHARLES AUGUSTYN	PUMP	IR	1.01	04/30/1955	A 7426		
JERRY V NOVOTNY	PUMP	IR	.36	08/15/1953	A 5476		K
FLOYD E WILSON	PUMP	IR		05/14/1976	A 14225		*
<u>AUGER CREEK</u>							
S: 8 T: 15 R: 11W HOWARD							
RALPH A SPILINEK	PUMP	IR		03/01/1979	A 15426		*
<u>LOUP RIVER, NORTH</u>							
S: 3 T: 15 R: 11W HOWARD							
RAY NOWAK	PUMP	IR	1.27	07/19/1961	A 9956		K
S: 14 T: 15 R: 11W HOWARD							
ANTON F & NANCY C OELTJEN	PUMP	IR	.79	08/26/1953	A 5499		
S: 13 T: 15 R: 11W HOWARD							
RICHARD SPILINEK	PUMP	IR	.92	08/12/1955	A 7902		
ANTON F & NANCY C OELTJEN	PUMP	IR	.59	08/26/1953	A 5500		
ANTON F & NANCY C OELTJEN	PUMP	IR	.19	03/23/1955	A 7249		
S: 18 T: 15 R: 10W HOWARD							
DARWIN D & JEAN M POSS	PUMP	IR	1.73	01/10/1975	A 13353		
DARWIN D POSS	PUMP	IR		03/23/1981	A 15798		*
DARWIN D POSS	PUMP	IR		01/04/1963	A 10135		*
S: 17 T: 15 R: 10W HOWARD							
CARL F ANDERSON	PUMP	IR	.25	09/01/1942	A 3584		
CARL F ANDERSON	PUMP	IR	.59	05/04/1954	A 6277		
<u>LOUP RIVER, NORTH, TRIB. TO</u>							
S: 23 T: 15 R: 11W HOWARD							
PAUL NAPRSTEK	PUMP	IR	.48	03/05/1981	A 15779		
CHARLES W TUMA	PUMP	IR	.91	07/14/1980	A 15680		
ANTON SCHMIDT	GRADE STABILIZATION RESERVOIR 1-1	ST	56.30AF	08/28/1981	A 15971		
<u>GRADE STABILIZATION RESERVOIR 1-1</u>							
S: 23 T: 15 R: 11W HOWARD							
ANTON SCHMIDT	PUMP	SI		08/28/1981	A 15972	A-15922	
<u>LOUP RIVER, NORTH, TRIB. TO</u>							
S: 24 T: 15 R: 11W HOWARD							
CRAIG M AMBROSE	PUMP	IR	3.20	07/10/1981	A 15924		

WATER RIGHTS DATA
CLAIMS AND APPLICATION IN DOWNSTREAM ORDER
DIVISION NO. 2A

SOURCE LOCATION APPROPRIATOR	CARRIER	USE	GRANT IN CFS/AF	DATE OF PRIORITY	DOCKET/ APPLI. NUMBER	ANNOA.	FT. NT.
<u>LOUP RIVER, NORTH TRIB. TO</u>							
S: 24 T: 15 R: 11W HOWARD ANTON SCHMIDT	PUMP	IR	1.71	07/09/1981	A 15922		
<u>LOUP RIVER, NORTH</u>							
S: 17 T: 15 R: 10W HOWARD TRACY HERBIG	PUMP	IR	2.13	10/19/1956	A 8917		
S: 16 T: 15 R: 10W HOWARD JOSEPH S PAYNE	PUMP	IR		01/20/1966	A 10755		*
CLINTON A & DORIS WELLS	PUMP	IR	.73	06/05/1948	A 4279		
CLINTON A & DORIS WELLS	PUMP	IR	.67	09/23/1963	A 10247	A-4279	D
JOSEPH S PAYNE	PUMP	IR	.47	11/26/1930	A 2178		
JOSEPH S PAYNE	PUMP	IR	.11	11/27/1937	A 2808		
S: 15 T: 15 R: 10W HOWARD JOSEPH S PAYNE	PUMP	IR	.30	01/03/1955	A 6978		
JOSEPH S PAYNE	PUMP	IR	.36	11/26/1930	A 2178	R P-318	#
PAUL ARTERBURN	PUMP	IR	1.81	03/29/1950	A 4628		
PAUL ARTERBURN	PUMP	IR	1.67	08/13/1963	A 10234	A-4628	D
S: 23 T: 15 R: 10W HOWARD DONALD L JACOBSEN	PUMP	IR	.64	05/04/1954	A 6280		
DONALD L JACOBSEN	PUMP	IR	.58	09/23/1963	A 10246	A-6280	D
DONALD L JACOBSEN	PUMP	IR	.61	03/04/1953	A 5198		
DONALD L JACOBSEN	PUMP	IR	.58	09/23/1963	A 10246	A-5198	D
S: 14 T: 15 R: 10W HOWARD WILLMAN & SAMUELSON	PUMP	IR	.99	02/28/1953	A 5194		
GLO NELSON	PUMP	IR	.90	07/13/1951	A 4890		
LEO M NELSON	PUMP	IR	.83	09/13/1963	A 10242	A-4890	D
S: 13 T: 15 R: 10W HOWARD DEON E WUNDERLICH	PUMP	IR	.70	01/11/1956	A 8309		K
E W & DONALD GLASS	PUMP	IR		03/23/1966	A 10809		*
<u>LOUP RIVER</u>							
S: 7 T: 15 R: 9W HOWARD RUTH I BRUCE	PUMP	IR	.86	01/14/1931	A 2187		
RUTH I BRUCE	PUMP	IR		02/16/1970	A 11869		*
S: 18 T: 15 R: 9W HOWARD WALTER E KUNZE	PUMP	IR	1.11	08/29/1969	A 11787		
<u>SPRING CREEK</u>							
S: 12 T: 17 R: 10W GREELEY JACK D MCINTYRE	PUMP	IR	5.42	08/17/1976	A 14401		
S: 18 T: 17 R: 9W GREELEY GEORGE ROTHER	PUMP	IR	1.47	05/29/1975	A 13603		
S: 19 T: 17 R: 9W GREELEY HARVEY LEE QUIRING	PUMP	IR	.91	04/23/1975	A 13563		
S: 6 T: 16 R: 9W HOWARD JAMES C RYAN	PUMP	IR	1.70	06/17/1968	A 11452		

DEPARTMENT OF WATER RESOURCES

305

WATER RIGHTS DATA
CLAIMS AND APPLICATION IN DOWNSTREAM ORDER
DIVISION NO. 2A

SOURCE LOCATION APPROPRIATOR	CARRIER	USE	GRANT IN CFS/AF	DATE OF PRIORITY	DOCKET/ APPL I NUMBER	ANNOA.	FT. NT.
<u>SPRING CREEK</u>							
S: 7 T: 16 R: 9W HOWARD KENNETH D PRENTICE	PUMP	IR	.95	04/04/1972	A 12576		
<u>SPRING CREEK TRIB. TO</u>							
S: 11 T: 16 R: 10W HOWARD FRANCIS C KOLAR	KOLAR RESERVOIR	ST	20.00AF	09/30/1968	A 11567		
<u>SPRING CREEK</u>							
S: 18 T: 16 R: 9W HOWARD HAROLD & JOE WAGNER	PUMP	IR	.27	09/19/1944	A 3767		
S: 30 T: 16 R: 9W HOWARD DORIS R ANDERSON	PUMP	IR	1.00	05/27/1976	A 14239		
S: 19 T: 16 R: 9W HOWARD WAYNE C ANDERSON ET AL	PUMP	IR	.27	10/20/1953	A 5661		
S: 30 T: 16 R: 9W HOWARD WAYNE C ANDERSON ET AL	PUMP	IR	.18	03/27/1944	A 3702		
S: 29 T: 16 R: 9W HOWARD FRANK BERST	PUMP	IR	1.73	07/27/1961	A 9959		
S: 32 T: 16 R: 9W HOWARD MERLIN E & CAROL K BYERLY	PUMP	IR	.75	08/23/1979	A 15578		
MERLIN E & CAROL K BYERLY	PUMP	IR	.58	03/29/1956	A 8455		
JIMMIE E & LEILA J HANSEN	PUMP	IR		04/19/1971	A 12224		*
S: 31 T: 16 R: 9W HOWARD GARY F & KAY A JUSTESEN	PUMP	IR	1.45	02/20/1970	A 11872		
S: 32 T: 16 R: 9W HOWARD JIMMIE E HANSEN	PUMP	IR	.44	05/27/1957	A 9509		
S: 5 T: 15 R: 9W HOWARD FRANCIS C JUSTESEN	PUMP	IR		12/31/1962	A 10134		*
S: 8 T: 15 R: 9W HOWARD WALTER HANISCH	PUMP	IR		03/05/1969	A 11660		*
RUTH BRUCE	PUMP	IR		03/15/1977	A 14810		*
ERNEST F ANDERSON JR	PUMP	IR		01/17/1969	A 11611		*
ERNEST F ANDERSON JR	PUMP	IR		09/24/1981	A 15997		*
ERNEST F ANDERSON JR	PUMP	IR	.43	06/24/1985	A 16403		
<u>LOUP RIVER</u>							
S: 9 T: 15 R: 9W HOWARD WILLIAM & ROSEMARY WERNER	PUMP	IR		12/15/1977	A 15151		*
S: 16 T: 15 R: 9W HOWARD GLEN V WAGNER	PUMP	IR	.48	03/31/1958	A 9609		
S: 11 T: 15 R: 9W HOWARD CORDING CATTLE COMPANY	PUMP	IR		06/15/1972	A 12659		*
S: 12 T: 15 R: 9W HOWARD DARLENE L CORDING	PUMP	IR	.53	12/15/1953	A 5790		
BURTON W PAULSEN	PUMP	IR	.29	05/07/1941	A 3440		
S: 7 T: 15 R: 8W MERRICK ALFRED SCHUBERT	PUMP	IR	.16	01/08/1942	A 3543		

WATER RIGHTS DATA
CLAIMS AND APPLICATION IN DOWNSTREAM ORDER
DIVISION NO. 2A

SOURCE LOCATION APPROPRIATOR	CARRIER	USE	GRANT IN CFS/AF	DATE OF PRIORITY	DOCKET/ APPLI. NUMBER	ANNOA.	FT. NT.
<u>LOUP RIVER</u> S: 7 T: 15 R: 8W MERRICK ALFRED SCHUBERT	PUMP	IR	.40	05/29/1953	A 5335		
<u>ROCK CREEK TRIB TO</u> S: 31 T: 16 R: 8W MERRICK COUNTY OF MERRICK	MERRICK-HOWARD COUNTY RESERVOIR	ST	38.50AF	08/02/1979	A 15537		
<u>LOUP RIVER</u> S: 7 T: 15 R: 8W NANCE MARVIN M MILLER ALFRED SCHUBERT	PUMP PUMP	IR IR	2.26 .46	02/11/1976 01/31/1977	A 14013 A 14670		
S: 8 T: 15 R: 8W NANCE ALBERT RUSSELL JR	PUMP	IR	2.91	11/13/1970	A 12114		
S: 16 T: 15 R: 8W NANCE KENNETH A TIBBETTS	PUMP	IR	1.60	10/03/1953	A 5623		
CARRIE R & JAMES A FORBES	PUMP	IR	.16	10/18/1939	A 2989		
S: 15 T: 15 R: 8W NANCE ROBERT FORBES ET AL	PUMP	IR	3.79	10/18/1948	A 4353		
<u>LOUP RIVER TRIB TO</u> S: 23 T: 15 R: 8W MERRICK WILLIS D DANKERT	PUMP	IR	2.53	07/05/1973	A 12895		
<u>LOUP RIVER</u> S: 14 T: 15 R: 8W NANCE WYNN BAUER	PUMP	IR	1.77	07/28/1954	A 6500		
S: 13 T: 15 R: 8W NANCE DOUGLAS C RETZLAFF	PUMP	IR	2.17	02/04/1971	A 12152		
AUGUST RETZLAFF	PUMP	IR	2.43	03/03/1972	A 12529		
S: 12 T: 15 R: 8W NANCE KILDAY, INC.	PUMP	IR		08/20/1975	A 13752		*
KILDAY, INC.	PUMP	IR		09/06/1963	A 10239		*
S: 7 T: 15 R: 7W NANCE LUCILLE L TIBBETTS ET AL	PUMP	IR		05/27/1975	A 13591		*
JOSEPH A & LAURETTE E SANTIN	PUMP	IR	6.19	06/01/1971	A 12286		*
ROBERT R RUSSELL	PUMP	IR		06/30/1981	A 15906		*
S: 5 T: 15 R: 7W NANCE J H RUSSELL ESTATE	PUMP	IR	2.09	05/02/1962	A 10056		*
DONALD L CUNNINGHAM	PUMP	IR		02/24/1966	A 10782		*
ANNA HORNING ESTATE	PUMP	IR		03/05/1970	A 11889		*
<u>LOUP RIVER TRIB TO</u> S: 8 T: 15 R: 7W NANCE HENRY E SANTIN	PUMP	IR	1.19	05/27/1966	A 10854		
<u>LOUP RIVER</u> S: 8 T: 15 R: 7W NANCE HENRY E SANTIN	PUMP	IR	1.06	05/27/1966	A 10855		

WATER RIGHTS DATA
CLAIMS AND APPLICATION IN DOWNSTREAM ORDER
DIVISION NO. 2A

SOURCE LOCATION APPROPRIATOR	CARRIER	USE	GRANT IN CFS/AF	DATE OF PRIORITY	DOCKET/ APPL. NUMBER	ANNOA.	FT. NT.
<u>LOUP RIVER</u>							
S: 8 T: 15 R: 7W NANCE							
JOHN H RUSSELL	PUMP	IR		01/21/1976	A 13954		*
ETHELENE RUSSELL	PUMP	IR		01/21/1976	A 13955		*
S: 4 T: 15 R: 7W NANCE							
ALBERT RUSSELL	PUMP	IR		07/24/1975	A 13679		*
ALBERT RUSSELL	PUMP	IR		10/08/1976	A 14504		*
ROY RUSSELL	PUMP	IR		06/02/1977	A 14966		*
R R FARMS	PUMP	IR		03/17/1981	A 15790		*
S: 3 T: 15 R: 7W NANCE							
JOHN H RUSSELL	PUMP	IR	3.73	03/12/1973	A 12825		
JOHN H RUSSELL	PUMP	IR	2.84	02/15/1977	A 14718		
S: 33 T: 16 R: 7W NANCE							
VERN R SONDERUP	PUMP	IR		07/06/1979	A 15515		*
S: 3 T: 15 R: 7W NANCE							
JAY R & MARY A BROWN	PUMP	IR		12/06/1971	A 12454		*
ELIZABETH PETERSEN	PUMP	IR		11/19/1976	A 14565		*
EDITH ARNOLD	PUMP	IR		04/12/1977	A 14895		*
JAY R & MARY A BROWN	PUMP	IR		02/26/1964	A 10316		*
S: 2 T: 15 R: 7W NANCE							
DONALD L CUNNINGHAM	PUMP	IR		05/13/1975	A 13581		*
S: 35 T: 16 R: 7W NANCE							
IVAN J CUNNINGHAM	PUMP	IR	1.28	08/11/1955	A 7895		
THOMAS L & SANDRA S SONDERUP	PUMP	IR	2.13	05/31/1968	A 11438	R P-395	
LOUIE & VICTORIA ZIMMER	PUMP	IR		07/25/1977	A 15043		*
GALLOWAY & MORRISON	PUMP	IR		08/04/1978	A 15309		*
DONALD L CUNNINGHAM	PUMP	IR		08/04/1978	A 15310		*
IVAN J CUNNINGHAM	PUMP	IR		03/20/1979	A 15438		*
S: 36 T: 16 R: 7W NANCE							
HARVEY BROWN	PUMP	IR	.97	09/17/1954	A 6689		*
MARK V & KATHY D SONDERUP	PUMP	IR		03/30/1970	A 11908		*
VERN R SONDERUP	PUMP	IR		06/22/1970	A 11980		*
ALMA E RUSSELL	PUMP	IR		05/05/1967	A 11128		*
NELLIE E FORBES	PUMP	IR		06/10/1968	A 11443		*
S: 1 T: 15 R: 7W NANCE							
JOSEPH W WHITNEY ET AL	PUMP	IR	.99	01/06/1954	A 5849		
FRED R & HELEN WHITNEY	PUMP	IR	.26	04/18/1956	A 8492		
DALE E LESIAK	PUMP	IR	2.16	03/14/1974	A 12994		
S: 6 T: 15 R: 6W NANCE							
FRANK W SANTIN	PUMP	IR	2.30	08/08/1940	A 3227		
S: 31 T: 16 R: 6W NANCE							
MIKE UZENDOSKI SR	PUMP	IR		04/22/1975	A 13562		*
JOHNNY T & FRANCIS M ZUROSKE	PUMP	IR		01/27/1966	A 10759		*
MIKE UZENDOSKI SR	PUMP	IR	3.47	12/22/1956	A 9053		

WATER RIGHTS DATA
CLAIMS AND APPLICATION IN DOWNSTREAM ORDER
DIVISION NO. 2A

SOURCE LOCATION APPROPRIATOR	CARRIER	USE	GRANT IN CFS/AF	DATE OF PRIORITY	DOCKET/ APPLI. NUMBER	ANNOA. FT. NT.
<u>LOUP RIVER</u>						
S: 29 T: 16 R: 6W NANCE LOUIE & VICTORIA ZIMMER	PUMP	IR		07/25/1977	A 15042	*
S: 21 T: 16 R: 6W NANCE JAY R & MARY A BROWN	PUMP	IR	.46	08/20/1956	A 8761	
CHESTER A CUNNINGHAM	PUMP	IR		10/14/1968	A 11569	*
MIKE & ROSE UZENDOSKI SR	PUMP	IR	.56	05/27/1955	A 7599	
S: 22 T: 16 R: 6W NANCE RICHARD L RUSSELL	PUMP	IR		01/17/1955	A 6997	
S: 13 T: 16 R: 6W NANCE BENNY, GENEVIEVE & FREDERICK KOZIOLO	PUMP	IR	1.17	02/10/1976	A 14012	
<u>CEDAR RIVER</u>						
S: 5 T: 22 R: 13W GARFIELD VIRGIL L SWETT	PUMP	IR	.21	08/09/1954	A 6575	K
S: 15 T: 22 R: 13W GARFIELD HOWARD PITZER	PUMP	IR	2.12	08/24/1954	A 6636	
S: 32 T: 22 R: 12W WHEELER HOWARD PITZER	PUMP	IR	.32	07/23/1981	A 15948	K
S: 9 T: 21 R: 12W WHEELER STANLEY J SKALKA	PUMP	IR	1.03	03/19/1964	A 10327	K
S: 22 T: 21 R: 12W WHEELER LEONARD VECH	PUMP	IR	1.41	03/18/1966	A 10807	
S: 23 T: 21 R: 12W WHEELER JOHN R BERGGREN	PUMP	IR	1.09	02/05/1968	A 11330	
S: 31 T: 21 R: 11W WHEELER CAROLYN C ERICKSON	PUMP	IR	1.00	01/02/1948	A 4164	
S: 32 T: 21 R: 11W WHEELER CAROLYN C ERICKSON	PUMP	IR	.63	04/15/1981	A 15840	K
S: 33 T: 21 R: 11W WHEELER LLOYD BRINKMAN	PUMP	IR	1.08	09/16/1975	A 13810	
S: 1 T: 20 R: 11W GREELEY ROSS O & MARGARET L MOSIER	PUMP	IR	.48	08/02/1954	A 6552	K
DANIEL J GLASER	PUMP	IR	1.48	06/02/1970	A 11954	
<u>CLEAR CREEK</u>						
S: 31 T: 21 R: 10W WHEELER LOUIS N GLASER	PUMP	IR	.99	06/07/1943	A 3616	
S: 6 T: 20 R: 10W GREELEY JOHN C BERNT ESTATE	PUMP	IR	.16	11/14/1947	A 4144	
<u>CEDAR RIVER</u>						
S: 6 T: 20 R: 10W GREELEY JOHN C BERNT ESTATE	PUMP	IR	.19	11/14/1947	A 4145	
S: 10 T: 20 R: 10W GREELEY GEORGE STROMP	PUMP	IR	.70	01/16/1957	A 9104	#
S: 13 T: 20 R: 10W GREELEY VINCENT J GLASER	PUMP	IR	1.77	06/03/1965	A 10641	

WATER RIGHTS DATA
CLAIMS AND APPLICATION IN DOWNSTREAM ORDER
DIVISION NO. 2A

SOURCE LOCATION APPROPRIATOR	CARRIER	USE	GRANT IN CFS/AF	DATE OF PRIORITY	DOCKET/ APPLI. NUMBER	ANNOA.	FT. NT.
CEDAR RIVER							
S: 24 T: 20 R: 10W GREELEY LORETTA M MCGOWEN	PUMP	IR	1.49	11/18/1968	A 11587		
S: 29 T: 20 R: 9W GREELEY VILLAGE OF SPALDING	CEDAR VALLEY PLANT	PR	290.00	10/01/1890	D 1056		
S: 34 T: 20 R: 9W GREELEY LEWIS F BERGER	PUMP	IR	.59	09/22/1943	A 3654		
S: 2 T: 19 R: 9W GREELEY VINCENT A LANGER	PUMP	IR	1.47	11/17/1967	A 11278		
S: 1 T: 19 R: 9W GREELEY LORETTA M MCGOWEN	PUMP	IR	1.32	07/24/1967	A 11210		
FREEMAN CREEK							
S: 12 T: 19 R: 9W GREELEY THEODORE & JOAN HOOKER	PUMP	IR	.30	08/05/1955	A 7869		
CEDAR RIVER							
S: 7 T: 19 R: 8W BOONE GROETEKE FARMS, INC	PUMP	IR	.84	10/26/1954	A 6795		K
S: 6 T: 19 R: 8W BOONE VIOLA P MARTINSEN	PUMP	IR	.57	02/12/1957	A 9185		
WILLIAM D PRIMROSE	PUMP	IR	.77	09/28/1956	A 8869		
CEDAR RIVER, TRIB. TO							
S: 7 T: 19 R: 8W BOONE GROETEKE FARMS, INC	GROETEKE RESERVOIR	ST	32.20AF	02/01/1973	A 12799		
CEDAR RIVER							
S: 8 T: 19 R: 8W BOONE HENRIETTA MARTINSEN	PUMP	IR	.31	07/06/1972	A 12680		
RAYMOND W PRIMROSE	PUMP	IR	.64	02/17/1947	A 4037		
S: 22 T: 19 R: 8W BOONE SETH DOBSON	PUMP	IR	.50	03/12/1957	A 9333		K
S: 23 T: 19 R: 8W BOONE W H DOBSON ESTATE	PUMP	IR	.46	08/16/1944	A 3752		
W H DOBSON ESTATE	PUMP	IR	.98	02/24/1937	A 2702	R P-253	
DONALD L & BOZENA R DOPSLAUF	PUMP	IR	4.01	02/14/1934	A 2364		
S: 25 T: 19 R: 8W BOONE W H DOBSON ESTATE	PUMP	IR	1.11	02/24/1937	A 2702		
HAROLD C, GWEN & RICHARD J MILLER	PUMP	IR	.18	11/18/1943	A 3662	R P-267	K
S: 30 T: 19 R: 7W BOONE J E MAHONEY	PUMP	IR	1.26	04/27/1962	A 10052		
S: 5 T: 18 R: 7W BOONE JOHN R & GENEVIEVE M KERN	PUMP	IR	.87	08/20/1955	A 7970		
STEVEN C KAYTON	PUMP	IR	.26	07/21/1982	A 16131		K
GEORGE H BRAUN	PUMP	IR	.41	10/20/1939	A 2993		
S: 9 T: 18 R: 7W BOONE HAROLD H RUDMAN	PUMP	IR	.88	08/09/1955	A 7882		

WATER RIGHTS DATA
CLAIMS AND APPLICATION IN DOWNSTREAM ORDER
DIVISION NO. 2A

SOURCE LOCATION APPROPRIATOR	CARRIER	USE	GRANT IN CFS/AF	DATE OF PRIORITY	DOCKET/ APPLI. NUMBER	ANNOA.	FT. NT.
CEDAR RIVER							
S: 9 T: 18 R: 7W BOONE							
MARY SCOTT DODD	PUMP	IR	.11	01/25/1938	A 2830 R P-249		K
L L DAVIS	PUMP	IR	.26	12/22/1954	A 6941		
S: 10 T: 18 R: 7W BOONE							
L L DAVIS	PUMP	IR	.45	07/30/1954	A 6527		
S: 15 T: 18 R: 7W BOONE							
ANNA BATENHORST	PUMP	IR	2.00	12/29/1937	A 2819		
S: 22 T: 18 R: 7W BOONE							
OLIVE ZARUBA	PUMP	IR	.70	05/07/1982	A 16101		
S: 26 T: 18 R: 7W BOONE							
WILLIAM R & DOROTHY E CHANNER	PUMP	IR	.11	12/08/1947	A 4155		K
CEDAR RIVER TRIB TO							
S: 26 T: 18 R: 7W BOONE							
ALBERTA A MCBRIDE	PUMP	IR	1.63	08/21/1970	A 12064		
CEDAR RIVER							
S: 26 T: 18 R: 7W BOONE							
WILLIAM R & DOROTHY E CHANNER	PUMP	IR	.51	08/17/1940	A 3233		
FERN TOMLINSON	PUMP	IR	1.14	07/21/1954	A 6478		
S: 35 T: 18 R: 7W NANCE							
CHARLES R CHANNER	PUMP	IR	.46	01/03/1949	A 4411		
IVA B BERRY	PUMP	IR	.17	01/05/1956	A 8300		
STUART W ROBINSON	PUMP	IR	.65	01/05/1956	A 8301		
S: 36 T: 18 R: 7W NANCE							
LOUIS D CASPER	PUMP	IR	1.00	07/26/1954	A 6487		
S: 35 T: 18 R: 7W NANCE							
STUART W ROBINSON	PUMP	IR	.24	02/15/1944	A 3686		
RONALD D & KAREN N SCOTT	PUMP	IR	.49	02/07/1944	A 3682		
RONALD D & KAREN N SCOTT	PUMP	IR	.29	03/31/1947	A 4058		
S: 36 T: 18 R: 7W NANCE							
RONALD D & KAREN N SCOTT	PUMP	IR	1.06	01/14/1976	A 13939		
S: 1 T: 17 R: 7W NANCE							
LEONARD A SCOTT	PUMP	IR	.89	10/04/1938	A 2887		
LEONARD A SCOTT	PUMP	IR	.11	03/29/1947	A 4055		
LEONARD A & LORENE G SCOTT	PUMP	IR	.16	03/01/1950	A 4609		
RONALD D SCOTT	PUMP	IR	.73	08/01/1979	A 15535		K
LEONARD A SCOTT	PUMP	IR	.19	07/31/1979	A 15534		K
S: 12 T: 17 R: 7W NANCE							
ROBERT MALANDER	PUMP	IR	1.77	11/15/1962	A 10123		
GERALD N MALANDER ESTATE	PUMP	IR	.40	09/08/1948	A 4339		
GERALD N MALANDER ESTATE	PUMP	IR	3.45	10/15/1956	A 8905		
S: 13 T: 17 R: 7W NANCE							
HAROLD M VOSBURGH ET AL	PUMP	IR	1.36	03/31/1947	A 4059		
WESLEY & MILTON MANSFIELD	PUMP	IR	1.06	09/28/1956	A 8868		

WATER RIGHTS DATA
CLAIMS AND APPLICATION IN DOWNSTREAM ORDER
DIVISION NO. 2A

SOURCE LOCATION APPROPRIATOR	CARRIER	USE	GRANT IN CFS/AF	DATE OF PRIORITY	DOCKET/ APPLI. NUMBER	ANNOA.	FT. NT.
<u>CEDAR RIVER</u>							
S: 13 T: 17 R: 7W NANCE JAMES V WILLIAMS	PUMP	IR	3.34	11/19/1956	A 8986		
S: 24 T: 17 R: 7W NANCE EDDIE & BONNIE F CROUSE JR	PUMP	IR	.46	02/24/1953	A 5182		
JOHN G OLSON	PUMP	IR	2.16	01/12/1955	A 6993		
S: 19 T: 17 R: 6W NANCE MAX V SWANSON	PUMP	IR	.30	02/14/1948	A 4208		
HERBERT E NORE	PUMP	IR	3.18	01/20/1967	A 11024		
HERBERT E NORE	PUMP	IR	.84	05/28/1968	A 11434		
JOHN E & GLENDA V NELSON	PUMP	IR	.59	09/11/1974	A 13198		
<u>ASH CREEK TRIB. TO</u>							
S: 30 T: 18 R: 6W BOONE BEN MCKEEMAN	MCKEEMAN RESERVOIR	ST	134.80AF	09/05/1969	A 11793		
<u>CEDAR RIVER</u>							
S: 30 T: 17 R: 6W NANCE EDDIE & BONNIE F CROUSE JR	PUMP	IR	.39	07/20/1956	A 8681		
<u>TIMBER CREEK, NORTH BRANCH</u>							
S: 27 T: 18 R: 8W BOONE RICHARD VANACKEREN	PUMP	IR	.42	08/26/1968	A 11549		
<u>TIMBER CREEK, NORTH BRANCH, TRIB. TO</u>							
S: 33 T: 18 R: 8W BOONE WILLIAM A ROBINSON	ROBINSON RESERVOIR	ST	40.50AF	07/30/1946	A 3935		
<u>TIMBER CREEK, TRIB. TO</u>							
S: 17 T: 17 R: 7W NANCE LEONARD A SCOTT	SCOTT RESERVOIR	ST	65.60AF	07/11/1979	A 15519		
<u>SCOTT RESERVOIR</u>							
S: 17 T: 17 R: 7W NANCE LEONARD A SCOTT	PUMP	SO		08/24/1979	A 15585		
<u>TIMBER CREEK</u>							
S: 21 T: 17 R: 7W NANCE ROGER R HELLBUSCH	PUMP	IR	2.12	02/08/1951	A 4796		
S: 26 T: 17 R: 7W NANCE DONALD VANDEWALLE	PUMP	IR	.71	11/12/1968	A 11585		K
S: 25 T: 17 R: 7W NANCE BERTUS TWIESTMEYER	PUMP	IR	1.32	01/17/1962	A 10009		
S: 30 T: 17 R: 6W NANCE EDDIE CROUSE JR	PUMP	IR	2.03	07/01/1969	A 11743		
S: 31 T: 17 R: 6W NANCE EDDIE & BONNIE F CROUSE JR	PUMP	IR	1.65	05/09/1955	A 7452		
<u>CEDAR RIVER</u>							
S: 30 T: 17 R: 6W NANCE GALEN, GWENDOLYN, MARLIN, JUDITH FRENZEN	PUMP	IR	2.37	09/29/1931	A 2240		
EDDIE & BONNIE F CROUSE JR	PUMP	IR	.34	07/20/1956	A 8682		

WATER RIGHTS DATA
CLAIMS AND APPLICATION IN DOWNSTREAM ORDER
DIVISION NO. 2A

SOURCE LOCATION APPROPRIATOR	CARRIER	USE	GRANT IN CFS/AF	DATE OF PRIORITY	DOCKET/ APPLI. NUMBER	ANNOA. FT. NT.
<u>CEDAR RIVER</u>						
S: 31 T: 17 R: 6W NANCE						
MARIE TOPINKA	PUMP	IR	.23	09/30/1939	A 2979	
MARIE TOPINKA	PUMP	IR	.57	01/17/1955	A 6998	
ROBERT G TOPINKA	PUMP	IR	.82	03/31/1956	A 8456	
S: 29 T: 17 R: 6W NANCE						
TERRY TWISTMEYER	PUMP	IR	.90	09/01/1953	A 5528	
LEO ZYWIEC	PUMP	IR	1.23	04/07/1971	A 12209	
GERRY E MALANDER	PUMP	IR	1.37	04/15/1977	A 14904	
CLARENCE E FRENZEN	PUMP	IR	.53	01/08/1940	A 3071	
S: 32 T: 17 R: 6W NANCE						
ROBERT C KAYTON	PUMP	IR	2.44	08/25/1969	A 11784	
S: 33 T: 17 R: 6W NANCE						
LEO ZYWIEC	PUMP	IR	1.39	04/07/1971	A 12208	
FIRSTTIER BANK	PUMP	IR	1.57	06/30/1977	A 15005	
KENNETH O & COLLEEN DAVIS	PUMP	IR	.89	05/05/1967	A 11127	#
FIRSTTIER BANK	PUMP	IR	3.06	08/07/1956	A 8729	
S: 4 T: 16 R: 6W NANCE						
PAUL E SMITH	PUMP	IR	1.42	03/29/1966	A 10818	
FIRSTTIER BANK	PUMP	IR	.57	06/30/1977	A 15004	K
PAUL E SMITH	PUMP	IR	1.63	07/26/1963	A 10223	
S: 3 T: 16 R: 6W NANCE						
LARRY A CUNNINGHAM	PUMP	IR	5.47	03/12/1971	A 12185	
S: 11 T: 16 R: 6W NANCE						
HUNTER-SNYDER TRUST	PUMP	IR	1.20	03/18/1971	A 12189	
LEONARD WONDERCHECK	PUMP	IR	2.77	02/19/1975	A 13416	
JOHN WONDERCHECK	PUMP	IR	1.03	01/12/1976	A 13930	
HARVEY R WHITED	PUMP	IR	3.82	10/24/1969	A 11816	
S: 12 T: 16 R: 6W NANCE						
BARR BROTHERS PARTNERSHIP	PUMP	IR	.39	01/06/1966	A 10747	
FRANK W HELD	PUMP	IR	1.32	08/24/1954	A 6633	
S: 7 T: 16 R: 5W NANCE						
SONDERUP BROTHERS	PUMP	IR	3.04	03/20/1970	A 11893	
TOMMY F & MARGIE SYSLO	PUMP	IR	.63	07/21/1975	A 13662	
<u>LOUP RIVER</u>						
S: 5 T: 16 R: 5W NANCE						
JOE DELANEY	PUMP	IR	1.79	04/01/1954	A 6158	
EMIL A DROZD ET AL	PUMP	IR	.91	03/14/1956	A 8418	
S: 4 T: 16 R: 5W NANCE						
SONDERUP BROTHERS	PUMP	IR	1.13	05/08/1967	A 11130	
JUDITH & WANDA SONDERUP	PUMP	IR	1.89	03/03/1982	A 16073	K
SONDERUP BROTHERS	PUMP	IR	1.56	05/08/1964	A 10368	
NORBERT F WOZNY	PUMP	IR	4.57	03/23/1977	A 14843	
S: 3 T: 16 R: 5W NANCE						
SONDERUP BROTHERS	PUMP	IR	2.76	01/28/1954	A 5906	

DEPARTMENT OF WATER RESOURCES

313

WATER RIGHTS DATA
CLAIMS AND APPLICATION IN DOWNSTREAM ORDER
DIVISION NO. 2A

SOURCE LOCATION APPROPRIATOR	CARRIER	USE	GRANT IN CFS/AF	DATE OF PRIORITY	DOCKET/ APPL. NUMBER	ANNOA.	FT. NT.
<u>LOUP RIVER</u>							
S: 3 T: 16 R: 5W NANCE							
LEE SONDERUP	PUMP	IR	2.76	03/14/1977	A 14800	A-5906	D
SONDERUP BROTHERS	PUMP	IR	1.91	01/26/1959	A 9686		
S: 10 T: 16 R: 5W NANCE							
JOHN H DARLING JR	PUMP	IR	.57	11/01/1956	A 8949		
<u>PLUM CREEK TRIBUTORY</u>							
S: 3 T: 18 R: 6W BOONE							
HANLY GOODWATER	GOODWATER RESERVOIR	ST	29.00AF	12/06/1949	A 4543		
<u>PLUM CREEK</u>							
S: 19 T: 17 R: 5W NANCE							
AUGUST WETOVICK	PUMP	IR	1.46	01/06/1972	A 12474		
AUGUST WETOVICK	PUMP	IR	.80	02/27/1981	A 15775		
S: 29 T: 17 R: 5W NANCE							
JOSEPH M & LINDA C SMALL	PUMP	IR	.52	03/28/1961	A 9917		
S: 28 T: 17 R: 5W NANCE							
ALLEN SMALL	PUMP	IR	.76	02/28/1975	A 13448		
<u>LOUP RIVER</u>							
S: 36 T: 17 R: 5W NANCE							
ADELBERT E ZAREK	PUMP	IR	1.39	07/22/1983	A 16216		
S: 1 T: 16 R: 5W NANCE							
EDDIE T ZIEMBA	PUMP	IR	1.31	07/26/1956	A 8689		
S: 6 T: 16 R: 4W NANCE							
LOUP RIVER PUBLIC POWER DISTRICT	COLUMBUS-GENOA POWER CANAL	PR	3500.00	09/15/1932	A 2287		T
LOUP RIVER PUBLIC POWER DISTRICT	COLUMBUS-GENOA POWER CANAL	RD		04/04/1936	A 2573	A-2287	
EUGENE & MARK DONOGHUE	COLUMBUS-GENOA CANAL	IR	.99	10/14/1955	A 8224		
FERDINAND LIEBIG	COLUMBUS-GENOA CANAL	IR	.71	11/01/1955	A 8241		
ADOLPH J LIEBIG TRUST	COLUMBUS-GENOA CANAL	IR	2.22	11/01/1955	A 8242		
HELEN ENGEL	COLUMBUS-GENOA CANAL	IR	.34	12/06/1955	A 8275		
DONALD & KATHERINE RODEHORST	COLUMBUS-GENOA CANAL	IR	1.31	01/31/1956	A 8339		
MILA V LOSEKE	COLUMBUS-GENOA CANAL	IR	1.14	03/12/1956	A 8416		
H H & M CORPORATION	COLUMBUS-GENOA CANAL	IR	.74	04/16/1956	A 8483		
H H & M CORPORATION	COLUMBUS-GENOA CANAL	IR	2.54	04/16/1956	A 8484		
ELIZABETH M CUBA	COLUMBUS-GENOA CANAL	IR	.57	04/16/1956	A 8485		
KENT & BURKE COMPANY	COLUMBUS-GENOA CANAL	IR	.71	04/16/1956	A 8486		
RICHARD REINS	COLUMBUS-GENOA CANAL	IR	.95	04/25/1956	A 8511		
DAVID W SPRUNKETAL	COLUMBUS-GENOA CANAL	IR	2.04	05/04/1956	A 8536		
RICHARD REINS	COLUMBUS-GENOA CANAL	IR	.38	06/15/1956	A 8616		
ALFRED M & MARIAN M GOSSMAN	COLUMBUS-GENOA CANAL	IR	.23	06/22/1956	A 8642		K
A N LAMB ET AL	COLUMBUS-GENOA CANAL	IR	5.63	08/30/1956	A 8789		
H H & M CORPORATION	COLUMBUS-GENOA CANAL	IR	1.32	10/01/1956	A 8873		
C DAVID ELM	COLUMBUS-GENOA CANAL	IR	.96	12/19/1956	A 9047		

WATER RIGHTS DATA
CLAIMS AND APPLICATION IN DOWNSTREAM ORDER
DIVISION NO. 2A

SOURCE LOCATION APPROPRIATOR	CARRIER	USE	GRANT IN CFS/AF	DATE OF PRIORITY	DOCKET/ APPL. I. NUMBER	ANNOA. FT.	NT.
<u>LOUP RIVER</u>							
S: 6 T: 16 R: 4W NANCE							
WILLIAM R SMOOTS	COLUMBUS-GENOA CANAL	IR	1.17	01/25/1957	A 9140		
KENT & BURKE COMPANY	COLUMBUS-GENOA CANAL	IR	.54	03/01/1957	A 9275		
LEROY & ARTHUR SPRUNK	COLUMBUS-GENOA CANAL	IR	1.95	01/05/1959	A 9677		
CHESTER HANSEN	COLUMBUS-GENOA CANAL	IR	1.03	12/05/1963	A 10264		
DAVID W SPRUNK ETAL	COLUMBUS-GENOA CANAL	IR	1.22	03/25/1964	A 10333		
GOEDEKEN FARMS, INC	COLUMBUS-GENOA CANAL	IR	2.03	04/06/1965	A 10608		
RINEHOLD RUPP	COLUMBUS-GENOA CANAL	IR	1.57	04/12/1965	A 10613		
LEROY SPRUNK ET AL	COLUMBUS-GENOA CANAL	IR	.98	07/07/1965	A 10653		
HERMAN H SCHUMACHER	COLUMBUS-GENOA CANAL	IR	1.63	02/27/1967	A 11051		
RINEHOLD RUPP	COLUMBUS-GENOA CANAL	IR	.97	03/10/1967	A 11068		
WALTER E MUELLER	COLUMBUS-GENOA CANAL	IR	2.86	12/18/1967	A 11293		
CLARENCE WESTMEYER	COLUMBUS-GENOA CANAL	IR	.51	03/28/1969	A 11680		
SAM DRINNIN SR	COLUMBUS-GENOA CANAL	IR	2.33	03/02/1970	A 11880		
MARION & MARY SLUSARSKI	COLUMBUS-GENOA CANAL	IR	1.62	05/10/1971	A 12250		
LEROY SPRUNK	COLUMBUS-GENOA CANAL	IR	1.67	10/20/1971	A 12405		
FRANCIS J SHANLE	COLUMBUS-GENOA CANAL	IR	.57	05/30/1972	A 12646		
ARTHUR J & ALICE C SPRUNK	COLUMBUS-GENOA CANAL	IR	1.04	06/07/1974	A 13045		
ALFRED GOSSMAN	COLUMBUS-GENOA CANAL	IR	1.44	01/13/1975	A 13354		
EUGENE J & LOIS A KUTA	COLUMBUS-GENOA CANAL	IR	2.02	01/21/1975	A 13365		
ROBERT H CLAUSEN	COLUMBUS-GENOA CANAL	IR	.43	03/17/1975	A 13476		
HILLCREST ACRES, INC	COLUMBUS-GENOA CANAL	IR	1.03	03/28/1975	A 13505		
HANNAH M TEMPLIN	COLUMBUS-GENOA CANAL	IR	1.77	06/18/1975	A 13625		
MICHAEL R & VIRGINIA F MIELAK	COLUMBUS-GENOA CANAL	IR	.61	09/04/1975	A 13792		
HENRY R CLAUSEN	COLUMBUS-GENOA CANAL	IR	.80	02/09/1976	A 14002		
ROBERT H CLAUSEN	COLUMBUS-GENOA CANAL	IR	1.11	02/09/1976	A 14003		
MARTIN WENNEKAMP	COLUMBUS-GENOA CANAL	IR	1.45	12/08/1976	A 14582		
ROBERT S ENGEL	COLUMBUS-GENOA CANAL	IR	1.68	01/03/1977	A 14623		
WETOEN & MEYER	COLUMBUS-GENOA CANAL	IR	1.48	01/21/1977	A 14651		
GOEDEKEN FARMS, INC	COLUMBUS-GENOA CANAL	IR	.81	02/14/1977	A 14706		
FRANCIS J SHANLE	COLUMBUS-GENOA CANAL	IR	1.71	02/14/1977	A 14712		
MARTIN MOHR	COLUMBUS-GENOA CANAL	IR	.02	08/07/1978	A 15311		
KIUNTKE & KIUNTKE FARM	COLUMBUS-GENOA CANAL	IR	1.00	10/26/1978	A 15357		
W O JACOBSEN	COLUMBUS-GENOA CANAL	IR	.43	04/27/1979	A 15469		
ALLAN C MOHR	COLUMBUS-GENOA CANAL	IR	1.13	08/11/1980	A 15705		
CARL JOHANNES	COLUMBUS-GENOA CANAL	IR	1.03	06/25/1981	A 15903		
MICHAEL R ENGEL	COLUMBUS-GENOA CANAL	IR	.80	11/08/1983	A 16252		
HILLCREST ACRES, INC	COLUMBUS-GENOA CANAL	IR	.16	07/31/1984	A 16317		
VERGOTTI FARMS PTS.	COLUMBUS-GENOA CANAL	IR	1.09	05/15/1986	A 16490		
<u>BEAVER CREEK TR. B. TO</u>							
S: 1 T: 22 R: 9W WHEELER							
HERB JENNINGS	JENNINGS RESERVOIR	ST	33.50AF	06/30/1970	A 11985		K

DEPARTMENT OF WATER RESOURCES

WATER RIGHTS DATA
CLAIMS AND APPLICATION IN DOWNSTREAM ORDER
DIVISION NO. 2A

SOURCE LOCATION APPROPRIATOR	CARRIER	USE	GRANT IN CFS/AF	DATE OF PRIORITY	DOCKET/ APPLI. NUMBER	ANNOA.	FT. NT.
BEAVER CREEK							
S: 23 T: 22 R: 8W BOONE M JUDD WAGNER	PUMP	IR	.40	01/13/1977	A 14625		K
S: 24 T: 22 R: 7W BOONE BILSE J ROBINSON	PUMP	IR	3.58	03/15/1966	A 10802		K
S: 31 T: 22 R: 7W BOONE FREDERICK H TIEDE	PUMP	IR	.87	03/28/1975	A 13507		
S: 32 T: 22 R: 7W BOONE DAVID L SCHRAD	PUMP	IR	1.93	02/17/1976	A 14031		
S: 33 T: 22 R: 7W BOONE RONALD D COAKES	PUMP	IR	1.90	04/02/1964	A 10341		
GERALD L MESCHER	PUMP	IR	1.19	02/19/1980	A 15621		
S: 3 T: 21 R: 7W BOONE ROBERT J HEYING	PUMP	IR	.52	05/23/1956	A 8580		
IGNATIUS SEIER	PUMP	IR	.40	07/01/1959	A 9738		
IGNATIUS SEIER	PUMP	IR	.27	03/26/1937	A 2722		
S: 10 T: 21 R: 7W BOONE ALFRED METZ	PUMP	IR	.28	03/10/1969	A 11663		K
ALFRED METZ	PUMP	IR	.50	12/01/1936	A 2665		
BENTLEY & ILLIAN	PUMP	IR	.35	09/21/1939	A 2969		
BENTLEY & ILLIAN	PUMP	IR	.04	04/18/1940	A 3140		
ROSEMARY SEIER	PUMP	IR	.52	03/24/1938	A 2856		
S: 14 T: 21 R: 7W BOONE GRANT OLSON	PUMP	IR	2.67	04/29/1955	A 7420		
LAWRENCE LUETTEL	PUMP	IR	.86	03/18/1965	A 10573		
LAWRENCE LUETTEL	PUMP	IR	1.44	06/12/1967	A 11165		
S: 23 T: 21 R: 7W BOONE ROBERT P ZOUCHA	PUMP	IR	2.40	06/30/1970	A 11983		
DARREL CARLSON	PUMP	IR	1.90	01/22/1959	A 9684		
S: 26 T: 21 R: 7W BOONE MERLIN WEBER SR	PUMP	IR	1.35	03/28/1966	A 10810		#
S: 25 T: 21 R: 7W BOONE DARREL CARLSON	PUMP	IR	.85	08/20/1979	A 15564		
S: 26 T: 21 R: 7W BOONE MERLIN L WEBER JR	PUMP	IR	.83	02/22/1980	A 15623		
S: 35 T: 21 R: 7W BOONE ROY E SALLACH	PUMP	IR	.69	02/01/1945	A 3805		
ROY E SALLACH	PUMP	IR	.34	01/23/1956	A 8325		
MERLIN L WEBER JR	PUMP	IR	1.10	03/19/1973	A 12835		
S: 36 T: 21 R: 7W BOONE SCOTT SALLACH	PUMP	IR	.69	05/02/1955	A 7430		
SCOTT SALLACH	PUMP	IR	2.18	02/22/1980	A 15624		
S: 1 T: 20 R: 7W BOONE FREDERICK BARNHARD	PUMP	IR	1.14	10/08/1956	A 8888		

WATER RIGHTS DATA
CLAIMS AND APPLICATION IN DOWNSTREAM ORDER
DIVISION NO. 2A

SOURCE LOCATION APPROPRIATOR	CARRIER	USE	GRANT IN CFS/AF	DATE OF PRIORITY	DOCKET/ APPL. NUMBER	ANNOA. FT.	NT.
BEAVER CREEK							
S: 1 T: 20 R: 7W BOONE							
LAWRENCE STUHR	PUMP	IR	.71	09/01/1937	A 2779		
LAWRENCE STUHR	PUMP	IR	1.42	05/16/1957	A 9500	A-2779	D
LAWRENCE STUHR	PUMP	IR	.21	05/16/1957	A 9500		
LAWRENCE STUHR	PUMP	IR	3.10	05/16/1957	A 9499		
DONALD FORNEY	PUMP	IR	.39	04/29/1955	A 7421		
DRY CREEK TRIB. TO							
S: 15 T: 20 R: 7W BOONE							
WALTER KOINZAN	KOINZAN RESERVOIR	ST	51.10AF	06/10/1970	A 11965		
BEAVER CREEK							
S: 7 T: 20 R: 6W BOONE							
CITY OF ALBION	PUMP	IR	.96	06/11/1981	A 15891		
ALBION NATIONAL BANK	PUMP	IR	.74	10/09/1956	A 8891		K
ALBION NATIONAL BANK	PUMP	IR	.90	11/06/1956	A 8955		
RAYMOND E GRAY	PUMP	IR	.87	12/20/1943	A 3665		
S: 17 T: 20 R: 6W BOONE							
GENE M & DOROTHY J ATWOOD	PUMP	IR	.55	04/19/1955	A 7316		
GENE M & DOROTHY J ATWOOD	PUMP	IR	.77	07/11/1958	A 9634		K
BEAVER CREEK TRIB. TO							
S: 20 T: 20 R: 6W BOONE							
WARREN A HUTCHINSON	PUMP	IR	.46	05/10/1976	A 14215		
BEAVER CREEK							
S: 16 T: 20 R: 6W BOONE							
WOLF FARM & RANCH, INC	PUMP	IR	.30	02/11/1949	A 4433		
WOLF FARM & RANCH, INC & KLASSEN	WOLF-KLASSEN PUMP	IR	1.19	07/31/1974	A 13117		
S: 15 T: 20 R: 6W BOONE							
JAMES M WOLF	PUMP	IR	.32	03/24/1955	A 7255		K
BEAVER CREEK TRIB. TO							
S: 28 T: 20 R: 6W BOONE							
HARLAN B KOHTZ	KOHTZ-CITY OF ALBION RES.	ST	37.30AF	12/13/1967	A 11286		
BEAVER CREEK							
S: 23 T: 20 R: 6W BOONE							
W W REDLER	PUMP	IR	.28	09/04/1956	A 8795		K
S: 26 T: 20 R: 6W BOONE							
FLORIAN, CLARICE & LAVERN LUETTEL	PUMP	IR	.09	09/13/1943	A 3649		K
S: 25 T: 20 R: 6W BOONE							
LOREN S GOODWATER	PUMP	IR	.17	04/16/1955	A 7311		K
LOREN S GOODWATER	PUMP	IR	.21	02/04/1957	A 9164		K
S: 8 T: 19 R: 5W BOONE							
NELLIE M GILLESPIE	PUMP	IR	.24	03/15/1938	A 2846		K
S: 17 T: 19 R: 5W BOONE							
GERALD E STAACK	PUMP	IR	.97	07/14/1961	A 9951		
S: 21 T: 19 R: 5W BOONE							
LEO J ZUROVSKI	PUMP	IR	.38	05/12/1955	A 7464		K

WATER RIGHTS DATA
CLAIMS AND APPLICATION IN DOWNSTREAM ORDER
DIVISION NO. 2A

SOURCE LOCATION APPROPRIATOR	CARRIER	USE	GRANT IN CFS/AF	DATE OF PRIORITY	DOCKET/ APPLI. NUMBER	ANNOA.	FT. NT.
<u>BEAVER CREEK TRIB TO</u> S: 4 T: 19 R: 5W BOONE NETTIE CHOAT	CHOAT RESERVOIR	ST	36.00AF	12/09/1949	A 4546		
<u>BEAVER CREEK</u> S: 21 T: 19 R: 5W BOONE HOWARD E FONDA	PUMP	IR	.39	08/30/1947	A 4103		
NICK FONDA	PUMP	IR	.07	03/23/1957	A 9397		K
MILDRED M JASA	PUMP	IR	.66	02/07/1944	A 3681		
S: 27 T: 19 R: 5W BOONE THOMAS E LARSON	PUMP	IR	.39	03/08/1938	A 2843		
<u>BEAVER CREEK TRIB TO</u> S: 28 T: 19 R: 5W BOONE DUANE L CHOAT	PUMP	IR	.77	03/22/1977	A 14838		
LAURENCE BRYAN	PUMP	IR	.91	09/13/1976	A 14459		
<u>BEAVER CREEK</u> S: 27 T: 19 R: 5W BOONE GAME & PARKS COMMISSION	BEAVER BEND RESERVOIR	ST	10.00AF	08/26/1968	A 11550		
S: 2 T: 18 R: 5W BOONE ALLAN D & ANITA M HALL	PUMP	IR	1.04	10/19/1956	A 8921		
JERRY CARTER	PUMP	IR	.14	10/19/1956	A 8918		K
S: 1 T: 18 R: 5W BOONE ROBERTS & SONS, INC.	PUMP	IR	.32	01/25/1954	A 5892		K
S: 12 T: 18 R: 5W BOONE ROBERTS & SONS, INC.	PUMP	IR	.17	09/26/1956	A 8860		K
<u>BOGUS CREEK TRIB TO</u> S: 15 T: 18 R: 5W BOONE ROBERTS BROTHERS	ROBERTS RESERVOIR	ST	49.80AF	10/16/1968	A 11571		
<u>BEAVER CREEK</u> S: 17 T: 18 R: 4W PLATTE FLOYD ELLIS FARM CORP	PUMP	IR	.29	07/10/1980	A 15679		K
S: 20 T: 18 R: 4W NANCE ROGER L & DEBRA E OLSON	PUMP	IR	1.48	03/26/1956	A 8449		
<u>BEAVER CREEK TRIB TO</u> S: 16 T: 18 R: 4W PLATTE PLATTE COUNTY	DAVID KORUS RESERVOIR	ST	33.00AF	08/11/1980	A 15703		
<u>BEAVER CREEK</u> S: 32 T: 18 R: 4W NANCE PATRICK J & RITA A FOX	PUMP	IR	1.93	01/20/1971	A 12144		
S: 33 T: 18 R: 4W NANCE ROBERT SMALL	PUMP	IR	.89	02/06/1976	A 13997		
S: 4 T: 17 R: 4W NANCE CEDAR LAWN FARMS	PUMP	IR	1.13	01/21/1963	A 10142		
S: 3 T: 17 R: 4W NANCE ROY M CLINE	PUMP	IR	1.51	04/21/1965	A 10619		

WATER RIGHTS DATA
CLAIMS AND APPLICATION IN DOWNSTREAM ORDER
DIVISION NO. 2A

SOURCE LOCATION APPROPRIATOR	CARRIER	USE	GRANT IN CFS/AF	DATE OF PRIORITY	DOCKET/ APPLI. NUMBER	ANNOA.	FT. NT.
BEAVER CREEK							
S: 10 T: 17 R: 4W NANCE							
RICHARD S & DELORIS M BATTLES	PUMP	IR	1.11	10/18/1956	A 8911		K
BERTHA A UMBARGER	PUMP	IR	.99	07/08/1933	A 2329		
S: 15 T: 17 R: 4W NANCE							
LOTTIE E LINNERSON	PUMP	IR	.14	02/08/1938	A 2835		K
S: 14 T: 17 R: 4W NANCE							
RICHARD S & MAE A BATTLES	PUMP	IR	.19	10/21/1936	A 2647		
RICHARD S & DELORIS M BATTLES	PUMP	IR	.69	10/27/1938	A 2893		
S: 15 T: 17 R: 4W NANCE							
ROBERT L & MARY A RAITT	PUMP	IR	.43	01/07/1955	A 6985		K
S: 22 T: 17 R: 4W NANCE							
OSBORNE-WRIGHT COMPANY	PUMP	IR	1.29	11/20/1953	A 5736		
S: 23 T: 17 R: 4W NANCE							
RICHARD S & DELORIS M BATTLES	PUMP	IR	.11	10/18/1956	A 8910		K
S: 14 T: 17 R: 4W NANCE							
JOSEPH H & JANET C SWANTEK	PUMP	IR	.29	06/05/1962	A 10073		
CARL J SCHRODER, JR	WINDMILL PROJECT	IR	.01	03/31/1896	A 277		K
S: 24 T: 17 R: 4W NANCE							
KENT & BURKE COMPANY	PUMP	IR	1.00	08/21/1956	A 8764		
KENT & BURKE COMPANY	GENOA RANCH CANAL	IR	.29	12/06/1937	A 2812		
LOUP RIVER							
S: 15 T: 17 R: 3W PLATTE							
MILTON & MARY BLASER	PUMP	IR	.66	01/17/1972	A 12483		
LOOKING GLASS CREEK							
S: 32 T: 18 R: 3W PLATTE							
DALE L & SHARON K TERNUS	PUMP	IR	.79	02/19/1957	A 9225		K
S: 5 T: 17 R: 3W PLATTE							
CHRISTMAN & CHRISTMAN	PUMP	IR	.94	07/26/1941	A 3472		
S: 8 T: 17 R: 3W PLATTE							
EUGENE J & LOIS A KUTA	PUMP	IR	.54	09/19/1955	A 8133		
ELDON V NELSON	PUMP	IR	1.20	10/26/1956	A 8935		
GLADYS H PIERSON	PUMP	IR	.26	08/25/1955	A 8031		K
S: 17 T: 17 R: 3W PLATTE							
MARK & JOE C RAMAEKER	PUMP	IR	.96	02/19/1951	A 4802		
CHESTER HANSEN	PUMP	IR	.86	12/29/1956	A 9068		
S: 2 T: 17 R: 3W PLATTE							
JACOB OITTER JR	PUMP	IR	.14	08/06/1956	A 8727		K
OCONEE DRAIN							
S: 3 T: 17 R: 2W PLATTE							
RONALD C ANDERSON	PUMP	IR	1.77	07/13/1954	A 6421		
KATY-PAT FARMS	PUMP	IR	.27	03/08/1945	A 3813		K
BARNUM CREEK							
S: 31 T: 17 R: 1E PLATTE							
CAMP PAWNEE BOARD OF DIRECTORS	CAMP PAWNEE LAKE	ST	22.80AF	11/16/1981	A 16021		

WATER RIGHTS DATA
CLAIMS AND APPLICATION IN DOWNSTREAM ORDER
DIVISION NO. 2A

SOURCE LOCATION APPROPRIATOR	CARRIER	USE	GRANT IN CFS/AF	DATE OF PRIORITY	DOCKET/ APPLI. NUMBER	ANNOA. FT. NT.
<u>BARNUM CREEK</u>						
S: 32 T: 17 R: 1E PLATTE MATTHEW P FORAL	PUMP	IR	1.08	10/10/1941	A 3517	
<u>CLEAR CREEK, TRIB. TO</u>						
S: 2 T: 14 R: 4W POLK CENTRAL PLATTE NRD	CARLSON RESERVOIR	ST	76.60AF	08/12/1981	A 15965	
S: 24 T: 14 R: 4W POLK WALTER W BERCK	BERCK RESERVOIR	ST	30.78AF	06/20/1962	A 10082	
<u>BERCK RESERVOIR</u>						
S: 24 T: 14 R: 4W POLK WALTER W BERCK	PUMP	SO		12/23/1971	A 12468	
<u>CLEAR CREEK, TRIB. TO</u>						
S: 18 T: 14 R: 3W POLK PHILIP KACZOR	KACZOR RESERVOIR	ST	151.51AF	05/27/1964	A 10374	
S: 12 T: 14 R: 4W POLK MARJORIE J PETERSON	PETERSON RESERVOIR	ST	42.60AF	05/31/1974	A 13040	
S: 6 T: 14 R: 3W POLK CENTRAL PLATTE NRD	CLEAR CREEK RESERVOIR	ST	140.80AF	05/07/1979	A 15475	
S: 35 T: 15 R: 3W POLK CENTRAL PLATTE NRD	MONSON RESERVOIR	ST	30.50AF	05/07/1979	A 15473	
S: 26 T: 15 R: 3W POLK MARK J WYMAN	PUMP	IR	.31	03/23/1972	A 12560	
S: 25 T: 15 R: 3W POLK CENTRAL PLATTE NRD	BURRITT RESERVOIR	ST	22.10AF	05/07/1979	A 15474	
S: 31 T: 15 R: 2W POLK CENTRAL PLATTE NRD	METTINK RESERVOIR	ST	19.70AF	08/01/1977	A 15059	
S: 30 T: 15 R: 2W POLK CENTRAL PLATTE NRD	WYMAN RESERVOIR	ST	76.00AF	05/16/1980	A 15648	
S: 22 T: 15 R: 2W POLK CENTRAL PLATTE NRD	RICHARDS-JOHANSON RES.	ST	4.40AF	02/13/1985	A 16354	
<u>CLEAR CREEK</u>						
S: 21 T: 16 R: 1W POLK LAURA HOUSER	HEGI RESERVOIR	ST	1.55AF	05/29/1942	A 3571	
<u>CLEAR CREEK, TRIB. TO</u>						
S: 16 T: 15 R: 1W POLK CENTRAL PLATTE NRD	LONE STAR RESERVOIR	ST	52.40AF	05/16/1980	A 15649	
S: 10 T: 15 R: 1W POLK CENTRAL PLATTE NRD	BENDA-NEKL RESERVOIR	ST	6.80AF	02/13/1985	A 16355	
S: 11 T: 15 R: 1W POLK CENTRAL PLATTE NRD	WALLACE BENDA RESERVOIR	ST	3.40AF	02/13/1985	A 16356	
S: 12 T: 15 R: 1W POLK CENTRAL PLATTE NRD	MICEK RESERVOIR-WEST	ST	7.50AF	08/12/1981	A 15966	
S: 12 T: 15 R: 1W POLK CENTRAL PLATTE NRD	MICEK RESERVOIR-EAST	ST	4.70AF	08/12/1981	A 15967	

WATER RIGHTS DATA
CLAIMS AND APPLICATION IN DOWNSTREAM ORDER
DIVISION NO. 2A

SOURCE LOCATION APPROPRIATOR	CARRIER	USE	GRANT IN CFS/AF	DATE OF PRIORITY	DOCKET/ APPLI. NUMBER	ANNOA.	FT. NT.
<u>CLEAR CREEK</u> S: 7 T: 16 R: 1E BUTLER H P BEHLEN	BEHLEN RESERVOIR	ST	2.48AF	10/09/1964	A 10452		
<u>BEHLEN RESERVOIR</u> S: 7 T: 16 R: 1E BUTLER H P BEHLEN	PUMP	SO		10/09/1964	A 10453		
<u>CLEAR CREEK</u> S: 5 T: 16 R: 1E BUTLER HELEN NICKOLITE	PUMP	IR	.09	07/29/1969	A 11754		K
<u>CLEAR CREEK, TRIB. TO</u> S: 32 T: 16 R: 1E BUTLER LOWER PLATTE NORTH NRD	BELLWOOD RESERVOIR 3-A	ST	56.30AF	02/23/1965	A 10542		
<u>WILSON CREEK, TRIB. TO</u> S: 8 T: 15 R: 1E BUTLER ALVIN G GRUENEWALD	GRUENEWALD RESERVOIR	ST	60.50AF	03/22/1973	A 12837		
<u>WILSON CREEK</u> S: 3 T: 15 R: 1E BUTLER LOWER PLATTE NORTH NRD	BELLWOOD RESERVOIR 3-B	ST	87.30AF	03/19/1973	A 12834		
<u>WILSON CREEK, TRIB. TO</u> S: 33 T: 16 R: 1E BUTLER LOWER PLATTE NORTH NRD	BELLWOOD RESERVOIR 3-C	ST	29.00AF	11/05/1965	A 10712		
<u>WILSON CREEK</u> S: 11 T: 16 R: 1E BUTLER KENNETH C KRAFKA	PUMP	IR	1.19	06/09/1976	A 14265		
<u>CLEAR CREEK</u> S: 7 T: 16 R: 2E BUTLER SADIE B WALDEN	PUMP	IR	1.20	04/11/1972	A 12584		
GEORGE ROMSHEK	PUMP	IR	2.39	11/12/1970	A 12112		
S: 8 T: 16 R: 2E BUTLER RALPH ROMSHEK	PUMP	IR	1.36	01/21/1957	A 9116		
<u>PLATTE RIVER, TRIB. TO</u> S: 8 T: 16 R: 2E BUTLER RALPH ROMSHEK	PUMP	IR	1.32	03/11/1971	A 12183		
S: 4 T: 16 R: 2E BUTLER WILLIAM M O'CALLAGHAN	PUMP	IR	.42	03/15/1977	A 14804		
S: 32 T: 16 R: 2E BUTLER LOWER PLATTE NORTH NRD	BELLWOOD RESERVOIR 6-F	ST	35.30AF	04/22/1969	A 11691		
S: 6 T: 15 R: 2E BUTLER LOWER PLATTE NORTH NRD	BELLWOOD RESERVOIR 6-E	ST	22.20AF	07/23/1968	A 11506		
LOWER PLATTE NORTH NRD	BELLWOOD RESERVOIR 6-G	ST	17.10AF	06/06/1977	A 14968		
<u>DEER CREEK</u> S: 12 T: 15 R: 2E BUTLER BETTY WELLMAN	BETTY BIRKEL RES. NO. 2	ST	14.40AF	08/20/1975	A 13748		
S: 11 T: 15 R: 2E BUTLER BETTY WELLMAN	PUMP	IR	1.03	06/15/1976	A 14271		

DEPARTMENT OF WATER RESOURCES

321

WATER RIGHTS DATA
CLAIMS AND APPLICATION IN DOWNSTREAM ORDER
DIVISION NO. 2A

SOURCE LOCATION APPROPRIATOR	CARRIER	USE	GRANT IN CFS/AF	DATE OF PRIORITY	DOCKET/ APPLI. NUMBER	ANNOA.	FT. NT.
<u>DEER CREEK</u>							
S: 11 T: 15 R: 2E BUTLER							
PETER BIRKEL	PUMP	IR	2.99	07/28/1975	A 13687		
PETER BIRKEL	PETER BIRKEL RES. NO. 1	ST	14.50AF	08/20/1975	A 13749		
PETER BIRKEL	PETER BIRKEL RES. NO. 1	SS	15.80AF	04/08/1976	A 14168	A-13749	A
PETER BIRKEL	PETER BIRKEL RES. NO. 1	SS	40.00AF	05/19/1978	A 15261	A-13749	A
PETER BIRKEL	PETER BIRKEL RES. NO. 1	SS	70.30AF	11/08/1979	A 15599	A-13749	O
<u>BIRKEL, PETER, RESERVOIR NO. 1</u>							
S: 11 T: 15 R: 2E BUTLER							
PETER BIRKEL	PUMP	SI		03/31/1976	A 14134	A-13687	
<u>DEER CREEK</u>							
S: 11 T: 15 R: 2E BUTLER							
HILGER FARMS, INC	DEER CREEK RESERVOIR	ST	41.20AF	11/03/1980	A 15726		
<u>DEER CREEK RESERVOIR</u>							
S: 11 T: 15 R: 2E BUTLER							
HILGER FARMS, INC	PUMP	SO		05/25/1982	A 16110		
<u>DEER CREEK</u>							
S: 10 T: 15 R: 2E BUTLER							
GARY D & DEETTE J SIFFRING	MARTIN RESERVOIR	ST	26.00AF	03/17/1956	A 8431		
LOWER PLATTE NORTH NRD	BELLWOOD RESERVOIR 5-H	ST	143.30AF	06/25/1969	A 11739		
<u>BELLWOOD RESERVOIR 5-H</u>							
S: 10 T: 15 R: 2E BUTLER							
LOWER PLATTE NORTH NRD	PUMP	SO		09/23/1976	A 14478		
<u>DEER CREEK</u>							
S: 34 T: 16 R: 2E BUTLER							
LOWER PLATTE NORTH NRD	BELLWOOD RESERVOIR 5-K	ST	36.10AF	03/19/1973	A 12833		
<u>DEER CREEK TRIP TO</u>							
S: 33 T: 16 R: 2E BUTLER							
LOWER PLATTE NORTH NRD	BELLWOOD RESERVOIR 5-J	ST	26.50AF	11/05/1965	A 10711		
<u>DEER CREEK</u>							
S: 33 T: 16 R: 2E BUTLER							
BETTY WELLMAN	PUMP	IR	.09	02/20/1974	A 12986		K
<u>DEER CREEK TRIP TO</u>							
S: 33 T: 16 R: 2E BUTLER							
LOWER PLATTE NORTH NRD	BELLWOOD RESERVOIR 5-D	ST	9.70AF	02/23/1965	A 10541		
<u>PLATTE RIVER</u>							
S: 10 T: 16 R: 2E BUTLER							
WALTER I SCOTT	PUMP	IR	.66	11/04/1974	A 13258		
S: 11 T: 16 R: 2E BUTLER							
JOHN G TOMEK	PUMP	IR	.31	04/16/1981	A 15841		K
<u>PLATTE RIVER TRIP TO</u>							
S: 32 T: 17 R: 2E COLFAX							
JOHN H ENGEL	PUMP	IR	.42	07/15/1950	A 4726		

WATER RIGHTS DATA
CLAIMS AND APPLICATION IN DOWNSTREAM ORDER
DIVISION NO. 2A

SOURCE LOCATION APPROPRIATOR	CARRIER	USE	GRANT IN CFS/AF	DATE OF PRIORITY	DOCKET/ APPLI. NUMBER	ANNOA.	FT. NT.
<u>PLATTE RIVER</u>							
S: 12 T: 16 R: 2E BUTLER							
WILLIAM INGWERSEN	PUMP	IR	2.00	06/04/1976	A 14252		
FRANCES M CREECH	PUMP	IR	2.06	06/04/1976	A 14253		
DENNIS L & LEO KUCERA	PUMP	IR	3.09	06/04/1976	A 14251		
JANICE C KOBZA TRUST	PUMP	IR	1.86	12/06/1982	A 16162		K
<u>PLATTE RIVER TRIBUTORY</u>							
S: 35 T: 16 R: 2E BUTLER							
LOWER PLATTE NORTH NRD	BELLWOOD RESERVOIR 4-K	ST	18.20AF	02/23/1965	A 10543		
<u>PLATTE RIVER</u>							
S: 6 T: 16 R: 3E BUTLER							
MARCELLA BREZINA	PUMP	IR	2.14	12/28/1970	A 12133		
VERNA GUIDINGER	PUMP	IR	1.44	05/12/1976	A 14219		
S: 25 T: 17 R: 3E BUTLER							
KERMIT WAGNER	PUMP	IR	3.68	03/02/1978	A 15193		
<u>BONE CREEK</u>							
S: 11 T: 15 R: 3E BUTLER							
F J PLASEK	PUMP	IR	.47	04/06/1976	A 14153		K
S: 33 T: 16 R: 3E BUTLER							
JANOVY, JANOVY, & SCHMIT	PUMP	IR	1.09	04/04/1975	A 13534		
<u>BONE CREEK TRIBUTORY</u>							
S: 36 T: 16 R: 2E BUTLER							
LOWER PLATTE NORTH NRD	BELLWOOD RESERVOIR 4-L	ST	64.80AF	07/23/1968	A 11505		
<u>SHELL CREEK</u>							
S: 14 T: 21 R: 5W BOONE							
JOHN V JUELSON	PUMP	IR	.94	09/04/1957	A 9559		
S: 32 T: 19 R: 2W PLATTE							
HARVEY & ANNA JEPSEN	PUMP	IR	.54	02/01/1968	A 11329		
S: 5 T: 18 R: 2W PLATTE							
EARL A WEBER	PUMP	IR	1.14	07/21/1970	A 12018		
EARL A WEBER	PUMP	IR	.34	07/31/1969	A 11758		
S: 9 T: 18 R: 2W PLATTE							
LLOYD M JOHNSTON	PUMP	IR	.66	08/01/1956	A 8709		
S: 15 T: 18 R: 2W PLATTE							
LOUIS G GRONENTHAL	PUMP	IR	2.04	05/25/1967	A 11147		
S: 14 T: 18 R: 2W PLATTE							
AMBROSE P PODRAZA	PUMP	IR	.02	05/14/1955	A 7475		K
S: 13 T: 18 R: 2W PLATTE							
KERMIT WAGNER	PUMP	IR	.48	12/18/1937	A 2815		
ERNEST E HAUKE	PUMP	IR	.21	04/26/1947	A 4069		
<u>ELM CREEK</u>							
S: 1 T: 18 R: 2W PLATTE							
JOSEPH JASPER JR	PUMP	IR	.18	08/31/1954	A 6678		

DEPARTMENT OF WATER RESOURCES

323

WATER RIGHTS DATA
CLAIMS AND APPLICATION IN DOWNSTREAM ORDER
DIVISION NO. 2A

SOURCE LOCATION APPROPRIATOR	CARRIER	USE	GRANT IN CFS/AF	DATE OF PRIORITY	DOCKET/ APPLI. NUMBER	ANNOA.	FT. NT.
<u>SHELL CREEK</u>							
S: 19 T: 18 R: 1W PLATTE IRVIN W & JUANITA A MUELLER	PUMP	IR	.47	11/22/1939	A 3028		
S: 30 T: 18 R: 1W PLATTE VERGOTTI FARMS PTS.	PUMP	IR	2.36	09/14/1937	A 2787		
S: 29 T: 18 R: 1W PLATTE WILLIAM J COAM	PUMP	IR	.31	03/16/1955	A 7195		
WILLIAM J COAM	PUMP	IR	.96	03/17/1943	A 3599		
HENRY FOLTZ	PUMP	IR	1.68	03/08/1965	A 10560		
S: 21 T: 18 R: 1W PLATTE GOEDEKEN FARMS, INC	PUMP	IR	1.03	07/29/1976	A 14362		
WALTER WILKE	PUMP	IR	.86	07/09/1980	A 15677		
JULIAN WILKE	PUMP	IR	1.85	02/14/1966	A 10771		
S: 22 T: 18 R: 1E PLATTE WALTER E MUELLER	PUMP	IR	.41	11/21/1939	A 3023		
S: 14 T: 18 R: 1E PLATTE EMIL F LUCKEY TRUST	PUMP	IR	.11	07/09/1956	A 8665		
LAWRENCE LUSCHE	PUMP	IR	.51	10/26/1939	A 2997		K#
<u>LOSEKE CREEK, TRIB. TO</u>							
S: 25 T: 19 R: 1E PLATTE LOWER PLATTE NORTH NRD	HOLLMAN RESERVOIR	ST	29.90AF	05/14/1986	A 16488		
S: 1 T: 18 R: 1E PLATTE LOWER PLATTE NORTH NRD	LOSEKE-FRESE RESERVOIR	ST	114.90AF	08/13/1976	A 14394		
<u>SHELL CREEK</u>							
S: 24 T: 18 R: 1E PLATTE LOUIS KLUG	PUMP	IR	.28	02/02/1971	A 12148		
ARTHUR KLUG	PUMP	IR	.26	07/29/1939	A 2943		
S: 20 T: 18 R: 2E COLFAX WILMA KONOPIK	PUMP	IR	.26	07/28/1954	A 6502		
<u>TAYLOR CREEK</u>							
S: 4 T: 18 R: 2E COLFAX LAWRENCE D GERNSTEIN	PUMP	IR	.26	04/13/1955	A 7308		
<u>SHELL CREEK</u>							
S: 21 T: 18 R: 2E COLFAX WM CHARLES HOOPS	PUMP	IR	.67	06/16/1967	A 11174		
S: 22 T: 18 R: 2E COLFAX HERMAN MAROHN ESTATE	PUMP	IR	1.06	05/24/1939	A 2925		
S: 23 T: 18 R: 2E COLFAX HERMAN MAROHN ESTATE ET AL	PUMP	IR	.64	12/10/1937	A 2814		
ALLEN M & KATHY ERNST	PUMP	IR	1.69	11/17/1976	A 14562		
S: 25 T: 18 R: 2E COLFAX PINE TREE FARM, LTD	PUMP	IR	2.00	01/15/1976	A 13943		
ERICH J BERGT	PUMP	IR	.83	10/05/1954	A 6750		
S: 29 T: 18 R: 3E COLFAX EMIL L KAVAN ESTATE	PUMP	IR	.48	11/01/1937	A 2798		

WATER RIGHTS DATA
CLAIMS AND APPLICATION IN DOWNSTREAM ORDER
DIVISION NO. 2A

SOURCE LOCATION APPROPRIATOR	CARRIER	USE	GRANT IN CFS/AF	DATE OF PRIORITY	DOCKET/ APPLI. NUMBER	ANNOA.	FT. NT.
<u>SHELL CREEK</u>							
S: 28 T: 18 R: 3E COLFAX ROBERT W & SHIRLEY E WOLFE	PUMP	IR	.46	08/09/1937	A 2771		
ORVILLE NOVAK	PUMP	IR	.22	05/01/1967	A 11119		K
S: 34 T: 18 R: 3E COLFAX FRANK L CECH	PUMP	IR	.50	07/30/1954	A 6523		
ELMER HERDE	PUMP	IR	.25	09/10/1937	A 2782		
ELMER HERDE	PUMP	IR	.39	09/28/1936	A 2642		
S: 35 T: 18 R: 3E COLFAX ELMER HERDE	PUMP	IR	.90	01/20/1940	A 3080		
THOMAS C & ROBERT V KRIVOHAVEK	PUMP	IR	1.10	04/29/1939	A 2918		
S: 35 T: 18 R: 3E COLFAX VICTOR MARES	PUMP	IR	.50	03/28/1947	A 4054		
VICTOR MARES	PUMP	IR	2.23	03/16/1977	A 14813		
S: 1 T: 17 R: 3E COLFAX VICTOR MARES	PUMP	IR	1.07	06/17/1939	A 2929		K
S: 2 T: 17 R: 3E COLFAX DEAN VAVRICEK	PUMP	IR	2.10	02/19/1980	A 15620		
S: 1 T: 17 R: 3E COLFAX LEONARD HAMATA	PUMP	IR	1.69	05/06/1938	A 2871		
S: 12 T: 17 R: 3E COLFAX MORRIS E BAILEY	PUMP	IR	.36	05/19/1939	A 2923		K
S: 9 T: 17 R: 4E COLFAX MILO HOREJSI	PUMP	IR	.50	04/02/1941	A 3424		
<u>LOST CREEK</u>							
S: 27 T: 18 R: 2W PLATTE RICHARD REINS	PUMP	IR	.53	09/09/1954	A 6684		K
S: 26 T: 17 R: 1E PLATTE BEAL, BRUGGER, BRUGGER & RENTERIA	PUMP	IR	.11	01/23/1957	A 9130		K
DONALD H NEWMAN	PUMP	IR	.31	03/24/1955	A 7253		
DONALD H NEWMAN	PUMP	IR	.64	07/31/1980	A 15696		
S: 25 T: 17 R: 1E PLATTE DWIGHT W & PATRICIA J MICHAELSEN	PUMP	IR	1.48	07/26/1976	A 14344		
S: 30 T: 17 R: 2E COLFAX JOHN H (MRS) SIEFKEN	PUMP	IR	.05	12/15/1939	A 3054		K
RICHARD C & MARY LUX	PUMP	IR	.64	07/28/1947	A 4088		
RICHARD C & MARY LUX	PUMP	IR	1.44	08/24/1955	A 7989		
S: 21 T: 17 R: 2E COLFAX A GLENN KLUCK	PUMP	IR	2.35	07/18/1949	A 4488		
S: 28 T: 17 R: 2E COLFAX LLOYD & GORDON E KOHLER	PUMP	IR	1.04	01/11/1956	A 8311		
S: 27 T: 17 R: 2E COLFAX MATTHEW WACHAL ESTATE	PUMP	IR	.26	04/16/1954	A 6207		
ROY NELSON	PUMP	IR	.70	08/11/1947	A 4092		

See use definitions on page 60 and footnotes on page 61.

DEPARTMENT OF WATER RESOURCES

WATER RIGHTS DATA
CLAIMS AND APPLICATION IN DOWNSTREAM ORDER
DIVISION NO. 2A

SOURCE LOCATION APPROPRIATOR	CARRIER	USE	GRANT IN CFS/AF	DATE OF PRIORITY	DOCKET/ APPLI- NUMBER	ANNOA. FT.	NT.
<u>LOST CREEK</u>							
S: 29 T: 17 R: 3E COLFAX DONALD F JEDLICKA	BALLON LAKE	ST	14.00AF	06/11/1934	A 2406		
S: 28 T: 17 R: 3E COLFAX BERNARD F PAROLEK	PUMP	IR	.28	12/16/1955	A 8286		
S: 22 T: 17 R: 3E COLFAX CITY OF SCHUYLER	COMMUNITY PARK LAKE	ST	15.00AF	05/15/1937	A 2742		
S: 19 T: 17 R: 4E COLFAX HORIZON PROPERTIES COMPANY	PUMP	IR	2.23	02/04/1976	A 13990		
S: 18 T: 17 R: 4E COLFAX ERNEST J KREJCI	PUMP	IR	.22	06/06/1975	A 13609		K
<u>PLATTE RIVER</u>							
S: 9 T: 17 R: 4E COLFAX RIVERSIDE ACRES LTD	PUMP	IR	.39	02/16/1977	A 14729		K
S: 7 T: 17 R: 5E DODGE ERNEST & WILLIAM STRATE	PUMP	IR	.85	07/13/1977	A 15030		
<u>SKULL CREEK, TRIB. TO</u>							
S: 12 T: 15 R: 4E BUTLER LOUIS A POLACEK	PUMP	IR	2.11	04/16/1971	A 12223		
<u>SKULL CREEK</u>							
S: 10 T: 16 R: 4E BUTLER J HARLEY THORNDIKE	PUMP	IR	.27	01/30/1975	A 13376		
S: 35 T: 17 R: 4E BUTLER PAUL R & HELEN M PIERCE	PUMP	IR	3.14	01/20/1975	A 13363		
<u>DUCK CREEK</u>							
S: 23 T: 17 R: 4E BUTLER RICHARD B DAWSON	PUMP	IR	.41	09/23/1941	A 3509		
<u>PLATTE RIVER</u>							
S: 14 T: 17 R: 5E DODGE JOSEPH C BREUNIG ET AL	PUMP	IR	.02	02/05/1975	A 13385		K
<u>PLATTE RIVER, TRIB. TO</u>							
S: 28 T: 17 R: 5E SAUNDERS LAVERN WALLA	WALLA RESERVOIR	ST	27.90AF	06/19/1967	A 11181		#
S: 21 T: 17 R: 6E SAUNDERS THOMAS E & JOAN B HRUZA	PUMP	IR	.54	08/06/1956	A 8726		K
S: 18 T: 17 R: 7E DODGE HARVEY A & FLORENCE J HUNKE	PUMP	IR	.19	03/19/1955	A 7244		K
S: 18 T: 17 R: 7E DODGE CLARA & ELLIS KISSELL	PUMP	IR	.14	01/25/1957	A 9138		K
<u>PLATTE RIVER</u>							
S: 21 T: 17 R: 7E SAUNDERS HERBERT RITTHALER	PUMP	IR	.57	09/02/1970	A 12070		
<u>PLATTE RIVER, TRIB. TO</u>							
S: 21 T: 17 R: 7E SAUNDERS COREY & HUTCHINSON	PUMP	IR	.64	09/02/1970	A 12069		K

WATER RIGHTS DATA
CLAIMS AND APPLICATION IN DOWNSTREAM ORDER
DIVISION NO. 2A

SOURCE LOCATION APPROPRIATOR	CARRIER	USE	GRANT IN CFS/AF	DATE OF PRIORITY	DOCKET/ APPLI. NUMBER	ANNOA.	FT. NT.
<u>PLATTE RIVER</u> S: 23 T: 17 R: 7E SAUNDERS CHARLES W CLAPHAM	PUMP	IR	2.91	02/18/1957	A 9219		
<u>PLATTE RIVER TRIBUT</u> S: 23 T: 17 R: 7E SAUNDERS BOY SCOUTS OF AMERICA	CAMP CEDARS RESERVOIR	ST	17.80AF	09/01/1953	A 5529		
<u>MUD CREEK</u> S: 20 T: 16 R: 9E SAUNDERS HAROLD FEIST	PUMP	IR	.43	05/09/1955	A 7453		
S: 28 T: 16 R: 9E SAUNDERS JAY DILLON SR	PUMP	IR	2.34	03/07/1967	A 11062		
<u>OTOE CREEK</u> S: 28 T: 16 R: 9E SAUNDERS JAY DILLON SR	PUMP	IR	2.14	03/07/1967	A 11061		

WATER RIGHTS DATA
CLAIMS AND APPLICATION IN DOWNSTREAM ORDER
DIVISION NO. 2B

SOURCE LOCATION APPROPRIATOR	CARRIER	USE	GRANT IN CFS/AF	DATE OF PRIORITY	DOCKET/ APPL. NUMBER	ANNOA.	FT. NT.
<u>ELKHORN RIVER, TRIB. TO</u>							
S: 33 T: 31 R: 17W ROCK FRANK R AMMON	PUMP	IR	2.24	06/06/1966	A 10861		
S: 6 T: 29 R: 17W ROCK EARL STEWART & SONS	STEWART RESERVOIR	ST	8.40AF	06/29/1979	A 15508		
<u>ELKHORN RIVER</u>							
S: 22 T: 30 R: 15W HOLT WILLIAM J MORGAN	PUMP	IR	1.25	08/23/1956	A 8768		K
S: 30 T: 30 R: 14W HOLT GAME & PARKS COMMISSION	ATKINSON RESERVOIR	ST	25.00AF	11/23/1949	A 4535		
S: 5 T: 29 R: 14W HOLT ROY W ATEN	PUMP	IR	.46	01/10/1963	A 10139		K
S: 4 T: 29 R: 14W HOLT HARLAN D REUTZEL	PUMP	IR	.55	03/29/1971	A 12194		
S: 14 T: 29 R: 14W HOLT DARREL M SMITH	PUMP	IR	.42	08/04/1955	A 7867		#
S: 20 T: 29 R: 13W HOLT L F BURGESS	PUMP	IR	.34	08/24/1956	A 8775		
S: 21 T: 29 R: 13W HOLT KENNETH L & LAURINE HUSTON	PUMP	IR	.61	06/23/1969	A 11736		#
S: 30 T: 29 R: 12W HOLT ALBERT MILLER	PUMP	IR	.35	04/17/1956	A 8491		K
S: 27 T: 29 R: 12W HOLT GERALD SCHMADERER	PUMP	IR	.85	06/24/1985	A 16404		
S: 36 T: 29 R: 12W HOLT HARLOW SCHWISOW	PUMP	IR	1.56	03/15/1955	A 7194		K
S: 32 T: 29 R: 11W HOLT VIRGIL LAURSEN	PUMP	IR	1.70	01/08/1968	A 11306		
S: 32 T: 29 R: 11W HOLT VIRGIL LAURSEN	PUMP	IR	2.92	04/03/1967	A 11090		
<u>DRY CREEK</u>							
S: 4 T: 28 R: 11W HOLT CEMPER LAND COMPANY	PUMP	IR	2.23	09/23/1975	A 13820		
<u>ELKHORN RIVER</u>							
S: 3 T: 28 R: 11W HOLT MINER'S, INC	PUMP	IR	1.36	03/04/1966	A 10784		
S: 2 T: 28 R: 11W HOLT JOSEPH KALINA ESTATE	PUMP	IR	1.06	04/29/1974	A 13027		
S: 17 T: 28 R: 10W HOLT VIRGIL LAURSEN	PUMP	IR	1.54	06/18/1956	A 8625		#
S: 17 T: 28 R: 10W HOLT TOM HARTE	PUMP	IR	1.03	06/11/1984	A 16304		
<u>ELKHORN RIVER, SOUTH FORK, TRIB. TO</u>							
S: 10 T: 26 R: 10W HOLT LEONARD HAWK	LEONARD HAWK POND	ST	3.56AF	09/17/1982	A 16152		#

WATER RIGHTS DATA
CLAIMS AND APPLICATION IN DOWNSTREAM ORDER
DIVISION NO. 2B

SOURCE LOCATION APPROPRIATOR	CARRIER	USE	GRANT IN CFS/AF	DATE OF PRIORITY	DOCKET/APPL. NUMBER	ANNOA.	FT. NT.
<u>CACHE CREEK</u>							
S: 31 T: 25 R: 11W HOLT SAM BURTWISTLE	BURTWISTLE RESERVOIR	ST	.65AF	09/02/1981	A 15986		
S: 30 T: 25 R: 11W HOLT DONALD TOMJACK	TOMJACK RESERVOIR	ST	11.70AF	09/02/1981	A 15987		
S: 12 T: 25 R: 11W HOLT CAROL SUMMERER	CACHE CREEK RES. NO. 6	ST	12.60AF	07/17/1986	A 16507		
S: 7 T: 25 R: 10W HOLT MERTON L DIERKS	CACHE CREEK RES. NO. 7	ST	9.70AF	05/30/1985	A 16386		
S: 6 T: 25 R: 10W HOLT DAVE BURKE	CACHE CREEK RES. NO. 9	ST	2.90AF	05/30/1985	A 16388		
S: 33 T: 26 R: 10W HOLT A L THOENDEL	CACHE CREEK RES. NO. 10	ST	23.50AF	07/17/1986	A 16506		
S: 34 T: 26 R: 10W HOLT JOHN D ROSNO	CACHE CREEK RES. NO. 12	ST	3.06AF	07/24/1984	A 16313		
S: 35 T: 26 R: 10W HOLT JOHN BAUER	CACHE CREEK RES. NO. 13	ST	7.58AF	07/24/1984	A 16314		
S: 20 T: 26 R: 9W HOLT L VANDERSNICK	CACHE CREEK RES. NO. 17	ST	12.90AF	05/30/1984	A 16387		
<u>ELKHORN RIVER</u>							
S: 21 T: 26 R: 8W ANTELOPE OMER HOFFMAN	PUMP	IR	.71	03/04/1968	A 11353		
S: 22 T: 26 R: 8W ANTELOPE CEDAR MOON FARMS INC	PUMP	IR	2.14	01/10/1968	A 11309		
<u>ELKHORN RIVER TRIB TO</u>							
S: 36 T: 26 R: 8W ANTELOPE STEVE W JAEKE	PUMP	IR	.57	03/07/1968	A 11360		K
<u>CLEARWATER CREEK</u>							
S: 10 T: 24 R: 10W WHEELER VANTINE JAMES	MANNLEIN RESERVOIR	ST	54.30AF	10/13/1981	A 16008		
S: 11 T: 24 R: 10W WHEELER MERLYN SCHRUNK	MERLYN SCHRUNK RESERVOIR	ST	99.00AF	02/18/1982	A 16063		
S: 28 T: 25 R: 9W HOLT R JEWELL TOMJACK	PUMP	IR	.99	08/18/1972	A 12718		
HELENA KACZOR	PUMP	IR	.37	06/01/1977	A 14962		
S: 26 T: 25 R: 9W HOLT ALVA C & TERESA G PARKS	PUMP	IR	.46	12/12/1939	A 3048		
<u>CLEARWATER CREEK TRIB TO</u>							
S: 36 T: 25 R: 9W HOLT DAVID L & MARILYN A SEHI	SEHI RESERVOIR	ST	37.10AF	09/06/1968	A 11558		
<u>SEHI RESERVOIR</u>							
S: 36 T: 25 R: 9W HOLT DAVID L & MARILYN A SEHI	PUMP	SI		09/06/1968	A 11559	A-11623	

WATER RIGHTS DATA
CLAIMS AND APPLICATION IN DOWNSTREAM ORDER
DIVISION NO. 2B

SOURCE LOCATION APPROPRIATOR	CARRIER	USE	GRANT IN CFS/AF	DATE OF PRIORITY	DOCKET/ APPLI. NUMBER	ANNOA.	FT. NT.
<u>CLEARWATER CREEK TRIBUT.</u> S: 36 T: 25 R: 9W HOLT DAVID L & MARILYN A SEHI	PUMP	IR	1.79	01/22/1969	A 11623		
S: 25 T: 25 R: 9W HOLT MARGARET M FUNK	FUNK RESERVOIR	ST	49.90AF	05/01/1962	A 10055		
<u>FUNK RESERVOIR</u> S: 25 T: 25 R: 9W HOLT MARGARET M FUNK	PUMP	SO		05/02/1963	A 10184		
JACK FUNK	PUMP	SO		05/02/1963	A 10185		
JACK FUNK	PUMP	SI		05/02/1963	A 10185	A-11151	
<u>CLEARWATER CREEK TRIBUT.</u> S: 25 T: 25 R: 9W HOLT JACK FUNK	PUMP	IR	.81	05/26/1967	A 11151		
<u>CLEARWATER CREEK</u> S: 25 T: 25 R: 9W HOLT DARLENE SCHUETH	PUMP	IR	1.36	07/15/1980	A 15683		
<u>CLEARWATER CREEK TRIBUT.</u> S: 30 T: 25 R: 8W ANTELOPE EVELYN C TWISS	TWISS RESERVOIR	ST	33.00AF	10/11/1965	A 10705		
<u>CLEARWATER CREEK</u> S: 30 T: 25 R: 8W ANTELOPE EVELYN C TWISS	PUMP	IR	2.43	09/17/1970	A 12077		
S: 23 T: 25 R: 8W ANTELOPE DONALD C JONES	PUMP	IR	1.64	06/04/1974	A 13042		
RAYMOND E MOSEER	PUMP	IR	1.83	01/17/1972	A 12482		#
S: 6 T: 25 R: 7W ANTELOPE JAMES R & DONNA F KNAPP	PUMP	IR	.37	03/04/1944	A 3694		K
<u>ELKHORN RIVER</u> S: 10 T: 25 R: 7W ANTELOPE G WAYNE SMITH	PUMP	IR	.79	07/05/1934	A 2416		
S: 14 T: 25 R: 7W ANTELOPE EDMUND J SCHINDLER	PUMP	IR	1.84	03/23/1977	A 14840		#
S: 28 T: 25 R: 6W ANTELOPE DENNIS HEMENWAY	PUMP	IR	2.53	04/08/1968	A 11388		
S: 33 T: 25 R: 6W ANTELOPE ROBERT & VELDA ADAMS	PUMP	IR	.93	07/22/1971	A 12328		
S: 1 T: 24 R: 6W ANTELOPE O JOHN & BERNICE D EMERSON	PUMP	IR	.26	04/07/1976	A 14160		
O JOHN & BERNICE D EMERSON	PUMP	IR	.09	02/14/1941	A 3391		
<u>CEDAR CREEK</u> S: 10 T: 23 R: 6W ANTELOPE FLORENCE MICHAELSON	PUMP	IR	.23	10/16/1939	A 2987		
<u>CEDAR CREEK WEST</u> S: 3 T: 23 R: 6W ANTELOPE DONALD SELTING	PUMP	IR	.15	03/17/1937	A 2716		

WATER RIGHTS DATA
CLAIMS AND APPLICATION IN DOWNSTREAM ORDER
DIVISION NO. 2B

SOURCE LOCATION APPROPRIATOR	CARRIER	USE	GRANT IN CFS/AF	DATE OF PRIORITY	DOCKET/ APPLI. NUMBER	ANNOA.	FT. NT.
<u>CEDAR CREEK</u>							
S: 3 T: 23 R: 6W ANTELOPE HENRY & YVONNE WILGOCKI	PUMP	IR	.12	05/23/1955	A 7511		
HENRY & YVONNE WILGOCKI	PUMP	IR	.18	10/18/1939	A 2991		
WILGOCKI FARMS, INC	PUMP	IR	.46	08/23/1956	A 8769		K
S: 34 T: 24 R: 6W ANTELOPE W & M CREEKSIDE FARMS, INC	PUMP	IR	1.76	03/21/1967	A 11080		
<u>CEDAR CREEK WEST TRIB TO</u>							
S: 21 T: 24 R: 6W ANTELOPE FLOBERT INDUSTRIES, INC.	FLOBERT SPRINGS RESERVOIR	ST	178.90AF	12/13/1962	A 10129		
<u>FLOBERT SPRINGS RESERVOIR</u>							
S: 21 T: 24 R: 6W ANTELOPE FLOBERT INDUSTRIES, INC.	PUMP	SO		04/12/1983	A 16189		
<u>CEDAR CREEK WEST</u>							
S: 28 T: 24 R: 6W ANTELOPE HILL & DALE FARM, INC	PUMP	IR	.28	03/21/1956	A 8443		
<u>CEDAR CREEK</u>							
S: 22 T: 24 R: 6W ANTELOPE OAK CREEK RANCH, LTD	PUMP	IR	2.50	06/09/1975	A 13610		
S: 11 T: 24 R: 6W ANTELOPE LOIS D & WAYNE H JOHNSON	PUMP	IR	.41	10/10/1938	A 2891		
ROBERT & NORMA CARTER	PUMP	IR	.50	07/08/1966	A 10879		K
S: 7 T: 24 R: 5W ANTELOPE DONALD R & JESSIE E HANSON	PUMP	IR	.67	05/25/1940	A 3166		K
DONALD R & JESSIE E HANSON	PUMP	IR	.05	11/13/1956	A 8968		K
<u>ELKHORN RIVER TRIB TO</u>							
S: 29 T: 25 R: 5W ANTELOPE FRANCIS MITCHELL	MITCHELL-BRANDT RESERVOIR	ST	25.52AF	08/03/1972	A 12704		
<u>ELKHORN RIVER</u>							
S: 7 T: 24 R: 5W ANTELOPE MABEL E WINGATE ET AL	PUMP	IR	1.43	08/15/1966	A 10929		
<u>ELKHORN RIVER TRIB TO</u>							
S: 3 T: 24 R: 5W ANTELOPE F A CHILDS	CHILDS RESERVOIR	ST	102.00AF	03/04/1940	A 3101		
<u>CHILDS RESERVOIR</u>							
S: 3 T: 24 R: 5W ANTELOPE F A CHILDS	CHILDS CANAL	SO		03/04/1940	A 3125		
<u>ELKHORN RIVER</u>							
S: 2 T: 24 R: 5W ANTELOPE DELMAR, GORDON & STELLA EGGERS	PUMP	IR	.33	12/19/1939	A 3061		K
<u>GILES CREEK</u>							
S: 24 T: 24 R: 5W ANTELOPE HARLAN NELSON	PUMP	IR	.86	08/24/1967	A 11233		

WATER RIGHTS DATA
CLAIMS AND APPLICATION IN DOWNSTREAM ORDER
DIVISION NO. 2B

SOURCE LOCATION APPROPRIATOR	CARRIER	USE	GRANT IN CFS/AF	DATE OF PRIORITY	DOCKET/ APPLI. NUMBER	ANNOA.	FT. NT.
HOPKINS CREEK							
S: 1 T: 24 R: 5W ANTELOPE HARLAN, SHERYL, RONALD, KAREN NELSON	PUMP	IR	.24	01/06/1955	A 6981		K
ELKHORN RIVER							
S: 15 T: 24 R: 4W MADISON	PUMP	IR	.69	03/18/1938	A 2850		
WAYNE V SINTEK	PUMP	IR	.54	11/07/1967	A 11274		
S: 24 T: 24 R: 4W MADISON	PUMP	IR	1.14	09/10/1968	A 11560		
WAYNE M TEGELER	PUMP	IR	.39	07/22/1954	A 6484		K
S: 13 T: 24 R: 4W MADISON	PUMP	IR	.27	06/07/1956	A 8604		K
WILLIAM MOZER	PUMP	IR	.48	03/29/1966	A 10819		K
BUFFALO CREEK							
S: 26 T: 24 R: 4W MADISON	PUMP	IR	.43	11/09/1936	A 2655		K
DALE O INNESS	PUMP	IR	1.51	05/06/1964	A 10366		K
JOE SULLIVAN	PUMP	IR	1.86	03/05/1970	A 11887		
S: 23 T: 24 R: 4W MADISON	PUMP	IR	.50	04/16/1975	A 13558		K
ARNOLD E & JUNE L WERNER	PUMP	IR	1.00	11/12/1976	A 14546		K
S: 24 T: 24 R: 4W MADISON	PUMP	IR	.17	03/03/1937	A 2708		
WAYNE M TEGELER	PUMP	IR	.31	05/30/1972	A 12647		
DEER CREEK							
S: 31 T: 24 R: 3W MADISON	PUMP	IR	.14	03/27/1954	A 6100		
RAYMOND F & GERTRUDE BRANDSTETTER	PUMP	IR	.54	10/19/1983	A 16248		
S: 29 T: 24 R: 3W MADISON	PUMP	IR	.62	04/25/1955	A 7403		
ORLIN J & LEORA STOLLE	PUMP	IR	.46	11/08/1939	A 3012		
ELKHORN RIVER							
S: 21 T: 24 R: 3W MADISON	PUMP	IR	.10	10/20/1939	A 2994		K
GAME & PARKS COMMISSION	PUMP	IR	.44	04/25/1955	A 7402		
WALZ LAKE							
S: 22 T: 24 R: 3W MADISON	PUMP	IR					
DOROTHY C WALZ	PUMP	IR					
ELKHORN RIVER							
S: 23 T: 24 R: 3W MADISON	PUMP	IR					
JOHN VOLK ET AL	PUMP	IR					
S: 24 T: 24 R: 3W MADISON	PUMP	IR					
GARFIELD SCHWEDE	PUMP	IR					
S: 30 T: 24 R: 2W MADISON	PUMP	IR					
RAY J VOGEL	PUMP	IR					
LEONARD RAKOWSKY	PUMP	IR					
BATTLE CREEK							
S: 12 T: 23 R: 3W MADISON	PUMP	IR					
AUGUST C VOLK	PUMP	IR					
MARY LUCHT ESTATE	PUMP	IR					
S: 30 T: 24 R: 2W MADISON	PUMP	IR					
LEONARD RAKOWSKY	PUMP	IR					

WATER RIGHTS DATA
CLAIMS AND APPLICATION IN DOWNSTREAM ORDER
DIVISION NO. 2B

SOURCE LOCATION APPROPRIATOR	CARRIER	USE	GRANT IN CFS/AF	DATE OF PRIORITY	DOCKET/ APPLI. NUMBER	ANNOA.	FT. NT.
BATTLE CREEK							
S: 31 T: 24 R: 2W MADISON DONALD L & JOY N BAUERMEISTER	PUMP	IR	.27	04/20/1955	A 7319		K
ELKHORN RIVER							
S: 30 T: 24 R: 2W MADISON DONALD L & JOY N BAUERMEISTER	PUMP	IR	1.73	11/01/1971	A 12413		
S: 29 T: 24 R: 2W MADISON ORIN W & MARJORIE E RINKEL	PUMP	IR	.50	10/11/1939	A 2983		K
S: 28 T: 24 R: 2W MADISON C E & LAVONNE C DEGAILLET W G & SEIORS SA PREUSKER	PUMP PUMP	IR IR	1.14 1.59	09/20/1974 02/22/1972	A 13209 A 12512		
ELKHORN RIVER, TRIB. TO							
S: 33 T: 24 R: 2W MADISON JOE VOGEL	PUMP	IR	1.36	04/09/1982	A 16086		
S: 36 T: 24 R: 2W MADISON MAYNARD J LEE	PUMP	IR	.93	02/18/1977	A 14746		
ELKHORN RIVER							
S: 31 T: 24 R: 1W MADISON MAYNARD J LEE	PUMP	IR	.79	01/20/1982	A 16053		K
S: 33 T: 24 R: 1W MADISON ORLO A POWELL JR	PUMP	IR	3.00	11/24/1986	A 16531		
ELKHORN RIVER, TRIB. TO							
S: 21 T: 24 R: 1W MADISON CITY OF NORFOLK	LAKE NORFOLK	ST	424.20AF	05/20/1971	A 12269		
S: 2 T: 23 R: 1W MADISON ERNEST H & ELNA K KNEBEL ERNEST H & ELNA K KNEBEL	PUMP PUMP	IR IR	.35 .27	02/17/1940 11/20/1939	A 3092 A 3020		
ELKHORN RIVER							
S: 1 T: 23 R: 1W MADISON DONALD RADENZ	PUMP	IR	.19	07/07/1981	A 15917		
ELKHORN RIVER, NORTH FORK							
S: 36 T: 28 R: 3W PIERCE ALVA J THEISEN	PUMP	IR	.36	01/08/1955	A 6991		K
S: 13 T: 27 R: 3W PIERCE NORMA J THOR	PUMP	IR	.86	05/16/1956	A 8566		
S: 24 T: 27 R: 3W PIERCE BUTLER, HUWALDT & SCHEER	PUMP	IR	.61	09/23/1954	A 6694		
S: 19 T: 27 R: 2W PIERCE RONALD D KOEHLER RONALD D KOEHLER	PUMP PUMP	IR IR	.71 .21	03/09/1957 08/13/1936	A 9317 A 2611		K
S: 32 T: 27 R: 2W PIERCE M & D, INC	PUMP	IR	1.83	09/11/1946	A 3958		
S: 5 T: 26 R: 2W PIERCE TREVILAC LTD	PUMP	IR	2.00	07/22/1968	A 11502		

DEPARTMENT OF WATER RESOURCES

WATER RIGHTS DATA
CLAIMS AND APPLICATION IN DOWNSTREAM ORDER
DIVISION NO. 2B

SOURCE LOCATION APPROPRIATOR	CARRIER	USE	GRANT IN CFS/AF	DATE OF PRIORITY	DOCKET/ APPLI. NUMBER	ANNOA.	FT. NT.
<u>DRY CREEK</u>							
S: 11 T: 27 R: 4W PIERCE WARREN LINGENFELTER	PUMP	IR	.36	03/27/1964	A 10337		K
<u>ELKHORN RIVER, NORTH FORK</u>							
S: 15 T: 26 R: 2W PIERCE THOMAS C CHILVERS ET AL	PUMP	IR	1.41	07/14/1936	A 2588		K
ERWIN KOLTERMAN	PUMP	IR	.47	07/30/1936	A 2602		K
S: 23 T: 26 R: 2W PIERCE HAROLD A STRELOW	PUMP	IR	.57	02/19/1975	A 13414		
GLENN F & SYLVIA L UECKER	PUMP	IR	.64	02/12/1957	A 9187		K
BERNARD & CAROL WREDE	PUMP	IR	.29	09/14/1946	A 3961		
S: 26 T: 26 R: 2W PIERCE BETTY J HITZ	PUMP	IR	1.23	08/03/1946	A 3937		
<u>WILLOW CREEK</u>							
S: 26 T: 26 R: 4W PIERCE GEORGE HETRICK	HETRICK RESERVOIR	ST	6.00AF	09/21/1946	A 3965		
S: 36 T: 26 R: 4W PIERCE RUDDOLPH E WOSTREL	PUMP	IR	.57	08/10/1966	A 10923		K
S: 33 T: 26 R: 3W PIERCE ALFRED A VINSON	VINSON RESERVOIR	ST	10.00AF	09/19/1946	A 3964		
<u>VINSON RESERVOIR</u>							
S: 33 T: 26 R: 3W PIERCE ALFRED A VINSON	PUMP	SO		09/19/1946	A 9474		
<u>WILLOW CREEK</u>							
S: 33 T: 26 R: 3W PIERCE DONALD M HOFFMAN	PUMP	IR	.30	02/20/1976	A 14045		K#
S: 3 T: 25 R: 3W PIERCE GERALD & DARLENE WOSLAGER	PUMP	IR	1.11	02/06/1974	A 12976		
JAMES KRUNTORAD	PUMP	ST	3.00AF	09/23/1946	A 3968		
S: 2 T: 25 R: 3W PIERCE GERALD & DARLENE WOSLAGER	PUMP	IR	1.28	02/06/1974	A 12977		
WILLIAM D HINTZ	PUMP	IR	2.36	03/19/1975	A 13482		
S: 1 T: 25 R: 3W PIERCE LU M JEFFREY	PUMP	IR	4.57	09/16/1975	A 13807		
S: 33 T: 26 R: 2W PIERCE HAYEL & KRUEGER	PUMP	IR	1.29	04/07/1976	A 14161		
LOWER ELKHORN NRD	WILLOW CREEK RESERVOIR	ST	6557.00AF	09/04/1981	A 15989		
S: 27 T: 26 R: 2W PIERCE GERALD L HIXSON	PUMP	IR	.36	09/07/1973	A 12937		
S: 26 T: 26 R: 2W PIERCE ALFRED P & FERN E SCHNEIDER	PUMP	IR	.12	10/01/1956	A 8875		
<u>ELKHORN RIVER, NORTH FORK</u>							
S: 36 T: 26 R: 2W PIERCE RAYMOND O SELLENTIN	PUMP	IR	.72	08/28/1956	A 8784		K

WATER RIGHTS DATA
CLAIMS AND APPLICATION IN DOWNSTREAM ORDER
DIVISION NO. 2B

SOURCE LOCATION APPROPRIATOR	CARRIER	USE	GRANT IN CFS/AF	DATE OF PRIORITY	DOCKET/ APPLI. NUMBER	ANNOA.	FT. NT.
<u>ELKHORN RIVER, NORTH FORK</u>							
S: 36 T: 26 R: 2W PIERCE CLARENCE PLANER	PUMP	IR	2.29	06/28/1976	A 14290		
DALE E & ERNA SCHULZ	PUMP	IR	1.08	03/27/1961	A 9916		#
<u>CROOKED CREEK</u>							
S: 36 T: 26 R: 2W PIERCE DALE & DARLENE PRICE	PUMP	IR	.03	04/29/1985	A 16375		
<u>ELKHORN RIVER, NORTH FORK</u>							
S: 6 T: 25 R: 1W PIERCE ROBERT A CHILVERS	PUMP	IR	.94	07/30/1974	A 13111		
ROBERT WEINRICH	PUMP	IR	.57	06/10/1964	A 10383		K
WALTER FENSKE	PUMP	IR	.14	06/04/1948	A 4278		K
HARLEY BOVEE	PUMP	IR	1.39	03/22/1968	A 11380		K
S: 7 T: 25 R: 1W PIERCE D W SHUSTER	PUMP	IR	2.14	01/14/1981	A 15747		
S: 18 T: 25 R: 1W PIERCE PAUL HILKEMANN SR	PUMP	IR	1.87	01/15/1974	A 12970		
S: 20 T: 25 R: 1W PIERCE MARVIN H PIEPER	PUMP	IR	2.46	04/14/1964	A 10351		
S: 21 T: 25 R: 1W PIERCE LORENE L JEWELL	PUMP	IR	2.35	08/20/1956	A 8755		
S: 28 T: 25 R: 1W PIERCE PAUL V & MURIEL L MEIERHENRY	PUMP	IR	1.05	11/20/1939	A 3021		
PAUL V MEIERHENRY	PUMP	IR	2.00	05/13/1975	A 13582		
CHARLES POHLMAN	PUMP	IR	.71	09/20/1956	A 8847		
CHARLES POHLMAN	PUMP	IR	.31	04/28/1956	A 8523		
S: 33 T: 25 R: 1W PIERCE DALLAS OESTREICH	PUMP	IR	.82	10/18/1956	A 8912		
MURIEL OESTREICH	PUMP	IR	.15	02/15/1960	A 9795		K
MEIERHENRY HEIRS	PUMP	IR	.18	12/11/1939	A 3043		
MAURICE L STALNAKER	PUMP	IR	.61	08/15/1946	A 3945		
RAY WILKE	PUMP	IR	.20	09/17/1954	A 6691		
<u>HADAR CREEK</u>							
S: 33 T: 25 R: 1W PIERCE RAY WILKE	PUMP	IR	.25	08/06/1954	A 6566		
<u>ELKHORN RIVER, NORTH FORK</u>							
S: 4 T: 24 R: 1W MADISON HERBERT W UECKER	PUMP	IR	.68	05/25/1956	A 8586		
S: 3 T: 24 R: 1W MADISON JAMES R & REUBEN WINTER	PUMP	IR	.78	11/15/1956	A 8976		
JAMES LEHMAN	PUMP	IR	.31	01/26/1979	A 15402		
S: 10 T: 24 R: 1W MADISON HERBERT W UECKER	PUMP	IR	1.21	07/11/1977	A 15019		
DON A BALLARD	PUMP	IR	.42	08/17/1933	A 2343		

DEPARTMENT OF WATER RESOURCES

WATER RIGHTS DATA
CLAIMS AND APPLICATION IN DOWNSTREAM ORDER
DIVISION NO. 2B

SOURCE LOCATION APPROPRIATOR	CARRIER	USE	GRANT IN CFS/AF	DATE OF PRIORITY	DOCKET/ APPL I NUMBER	ANNOA.	FT. NT.
<u>ELKHORN RIVER, NORTH FORK, TRIB. TO</u>							
S: 16 T: 24 R: 1W MADISON EMIL RAASCH	RAASCH RESERVOIR	ST	26.05AF	10/01/1976	A 14491		
<u>ELKHORN RIVER, NORTH FORK</u>							
S: 36 T: 24 R: 1W MADISON ROBERT BLINN, ET AL	PUMP	IR	.27	04/27/1938	A 2865		K
S: 1 T: 23 R: 1W MADISON HASKELL OSBORN	PUMP	IR	.30	11/28/1975	A 13884		
<u>ELKHORN RIVER</u>							
S: 6 T: 23 R: 1E STANTON THEODORE W WHITWER ET AL	PUMP	IR	.69	07/30/1937	A 2767		
S: 7 T: 23 R: 1E STANTON ROBERT I & MARY C BURNS	PUMP	IR	3.61	08/30/1976	A 14429		
S: 17 T: 23 R: 1E STANTON WILLIAM KOHLHOF	PUMP	IR	.44	12/10/1956	A 9024		K
S: 21 T: 23 R: 1E STANTON BURTON E & JAYNE B NIXON	PUMP	IR	.93	05/26/1967	A 11150		
S: 36 T: 23 R: 1E STANTON HERBERT LAU	PUMP	IR	.62	12/03/1974	A 13296		K
S: 36 T: 23 R: 1E STANTON EMIL MASTNY	PUMP	IR	.49	08/28/1967	A 11236		
<u>PLEASANT RUN CREEK, TRIB. TO</u>							
S: 22 T: 24 R: 1E STANTON ROBERT L VOGEL	VOGEL RESERVOIR	ST	3.60AF	08/24/1967	A 11235		
<u>UNION CREEK</u>							
S: 24 T: 21 R: 2W MADISON WILLARD DITTBERNER	PUMP	IR	1.14	03/18/1977	A 14821		
<u>TAYLOR CREEK</u>							
S: 22 T: 22 R: 2W MADISON GARY & BETTY UTTECHT	PUMP	IR	1.08	04/07/1969	A 11683		K
S: 27 T: 22 R: 2W MADISON SCHMIDT, SCHMIDT & SCHMIDT FAMILY TRUST	PUMP	IR	2.10	07/31/1961	A 9963		
S: 27 T: 22 R: 2W MADISON SCHMIDT, SCHMIDT & SCHMIDT FAMILY TRUST	PUMP	IR	.39	08/15/1949	A 4500	A-4500	D
S: 27 T: 22 R: 2W MADISON HAROLD SCHMIDT ESTATE	PUMP	IR	.39	01/20/1975	A 13362		
S: 26 T: 22 R: 2W MADISON CORDIA KESTING	PUMP	IR	1.46	01/20/1975	A 13362		
S: 25 T: 22 R: 2W MADISON VERL L MAHRSTEDT	PUMP	IR	.39	09/18/1943	A 3653		
S: 25 T: 22 R: 2W MADISON LILLIAN LEU	PUMP	IR	.26	10/31/1940	A 3316		
S: 25 T: 22 R: 2W MADISON WEILAND & HORROCKS	PUMP	IR	.65	08/19/1936	A 2619		
S: 30 T: 22 R: 1W MADISON VALLEY VIEW DAIRY, INC	PUMP	IR	2.06	06/25/1979	A 15504		K
S: 30 T: 22 R: 1W MADISON GERALD BICHLMEIER	PUMP	IR	.09	10/30/1939	A 3002		K
S: 32 T: 22 R: 1W MADISON WILLIAM H BERRICK	PUMP	IR	3.04	07/27/1970	A 12036		
S: 32 T: 22 R: 1W MADISON WILLIAM H BERRICK	PUMP	IR	.50	04/06/1962	A 10039		K#

WATER RIGHTS DATA
CLAIMS AND APPLICATION IN DOWNSTREAM ORDER
DIVISION NO. 2B

SOURCE LOCATION APPROPRIATOR	CARRIER	USE	GRANT IN CFS/AF	DATE OF PRIORITY	DOCKET/ APPLI. NUMBER	ANNOA.	FT. NT.
<u>UNION CREEK</u>							
S: 34 T: 22 R: 1W MADISON CECELIA A LAFLEUR	PUMP	IR	2.33	01/25/1982	A 16055		
S: 3 T: 21 R: 1W MADISON GORDON MEYER	PUMP	IR	.93	11/16/1971	A 12427		
S: 2 T: 21 R: 1W MADISON LEONARD SIECKE	PUMP	IR	.71	03/27/1954	A 6098		
S: 1 T: 21 R: 1W MADISON LEONARD SIECKE	PUMP	IR	2.41	02/26/1982	A 16068		
S: 1 T: 21 R: 1W MADISON EARL L & WILMA PURDY	PUMP	IR	.14	10/26/1939	A 2998		K
<u>TRACY CREEK</u>							
S: 31 T: 21 R: 1E STANTON STANLEY R & LOUISE BACHMAN	PUMP	IR	.28	04/09/1957	A 9439		K
<u>UNION CREEK</u>							
S: 1 T: 21 R: 1W MADISON EARL L PURDY	PUMP	IR	4.07	02/24/1969	A 11653		K
S: 31 T: 22 R: 1E STANTON ADAMS & WILLIAMS	PUMP	IR	1.06	08/13/1934	A 2461		K
S: 21 T: 22 R: 1E STANTON VAN R STECKELBERG	PUMP	IR	1.93	01/17/1977	A 14641		K
S: 21 T: 22 R: 1E STANTON JOHN R HEKRDLE	PUMP	IR	1.92	01/02/1975	A 13342		K
<u>SAND CREEK</u>							
S: 17 T: 22 R: 1E STANTON JACK GREVSON	GREVSON RESERVOIR	ST	99.40AF	11/17/1970	A 12115		
<u>UNION CREEK</u>							
S: 22 T: 22 R: 1E STANTON ROBERT HEKRDLE	PUMP	IR	.35	10/27/1981	A 16017		K
S: 1 T: 22 R: 1E STANTON ROBERT HEKRDLE	PUMP	IR	.86	02/14/1957	A 9193		
S: 1 T: 22 R: 1E STANTON EMIL MASTNY	PUMP	IR	1.11	11/09/1936	A 2656		K
S: 1 T: 22 R: 1E STANTON EMIL MASTNY	PUMP	IR	.51	01/29/1982	A 16059		
<u>ELKHORN RIVER</u>							
S: 30 T: 23 R: 2E STANTON HARVEY L QUIRING	PUMP	IR	1.91	05/12/1981	A 15869		
<u>ELKHORN RIVER TRIB. TO</u>							
S: 10 T: 22 R: 2E STANTON FRED HANSEN	SAND CREEK RES. NO. 2	ST	263.10AF	08/09/1967	A 11219		
<u>MASKENTHINE CREEK</u>							
S: 18 T: 23 R: 2E STANTON LOWER ELKHORN NRD	MASKENTHINE RESERVOIR	ST	927.50AF	09/15/1975	A 13806		
<u>ELKHORN RIVER</u>							
S: 22 T: 23 R: 2E STANTON RUDDOLPH KMENT	PUMP	IR	1.37	07/03/1956	A 8657		

DEPARTMENT OF WATER RESOURCES

WATER RIGHTS DATA
CLAIMS AND APPLICATION IN DOWNSTREAM ORDER
DIVISION NO. 2B

SOURCE LOCATION APPROPRIATOR	CARRIER	USE	GRANT IN CFS/AF	DATE OF PRIORITY	DOCKET/ APPLI. NUMBER	ANNOA.	FT. NT.
<u>HUMBUG CREEK TRIB. TO</u> S: 32 T: 25 R: 2E WAYNE WAYNE COUNTY	BROGREN RESERVOIR	ST	21.20AF	05/01/1974	A 13028		
<u>HUMBUG CREEK</u> S: 26 T: 25 R: 2E WAYNE GARY L KANT	PUMP	IR	.55	08/09/1982	A 16136		K
<u>HUMBUG CREEK TRIB. TO</u> S: 9 T: 24 R: 3E PIERCE RONALD WILLERS	RONALD WILLERS RESERVOIR	ST	14.90AF	04/12/1982	A 16090		
<u>ELKHORN RIVER TRIB. TO</u> S: 26 T: 24 R: 3E STANTON VILLAGE OF PILGER	PILGER RESERVOIR 1-B	ST	406.00AF	07/20/1965	A 10657		
S: 13 T: 23 R: 4E CUMING WOERDEMAN BROTHERS	PUMP	IR	7.34	12/05/1975	A 13895		
<u>ELKHORN RIVER</u> S: 27 T: 23 R: 5E CUMING EDWIN C TOELLE	PUMP	IR	1.79	10/04/1974	A 13220		K
<u>ROCK CREEK</u> S: 7 T: 22 R: 5E CUMING VERDON G WEGNER	PUMP	IR	1.00	08/25/1956	A 8778		
S: 33 T: 23 R: 5E CUMING LYDIA FULLNER	PUMP	IR	.29	10/11/1956	A 8895		K
<u>ELKHORN RIVER</u> S: 35 T: 23 R: 5E CUMING KENNETH & ELVERA LIERMAN	PUMP	IR	2.21	03/03/1969	A 11659		
S: 2 T: 22 R: 5E CUMING ARLEN L LIERMAN	PUMP	IR	2.21	03/27/1974	A 13006		
S: 1 T: 22 R: 5E CUMING CUMING COUNTY RECREATION CORPORATION	PUMP	IR	2.03	01/11/1967	A 11011		
S: 17 T: 22 R: 6E CUMING IRVIN D LIERMAN	PUMP	IR	2.48	12/03/1974	A 13297		K
<u>PLUM CREEK</u> S: 2 T: 23 R: 5E CUMING LEO SCHADEMANN	PUMP	IR	.93	12/27/1976	A 14608		K
S: 12 T: 23 R: 5E CUMING ARTHUR & LILLIAN NITZCHE	PUMP	IR	2.20	08/03/1976	A 14369		
<u>ELKHORN RIVER TRIB. TO</u> S: 1 T: 21 R: 6E CUMING GERTRUDE SEEMAN	PUMP	IR	.76	01/09/1957	A 9089		K
<u>ELKHORN RIVER</u> S: 34 T: 22 R: 6E CUMING LOWER ELKHORN MRD, ET AL	BRACHT RESERVOIR	ST	43.60AF	12/03/1979	A 15601		#
S: 16 T: 21 R: 6E CUMING LLOYD WELDING	PUMP	IR	.64	06/30/1981	A 15907		
<u>ELKHORN RIVER</u> S: 16 T: 21 R: 6E CUMING LEONARD & GERALDINE HAGEDORN	PUMP	IR	3.29	12/15/1975	A 13906		

WATER RIGHTS DATA
CLAIMS AND APPLICATION IN DOWNSTREAM ORDER
DIVISION NO. 2B

SOURCE LOCATION APPROPRIATOR	CARRIER	USE	GRANT IN CFS/AF	DATE OF PRIORITY	DOCKET/ APPLI. NUMBER	ANNOA. FT. NT.
<u>ELKHORN RIVER</u>						
S: 21 T: 21 R: 6E CUMING KEITH HINDMARSH	PUMP	IR	3.36	03/03/1976	A 14079	
ARTHUR & PATRICK A GREW	PUMP	IR	3.89	02/18/1976	A 14037	
<u>ELKHORN RIVER, TRIB. TO</u>						
S: 35 T: 21 R: 6E CUMING JERRY REIMERS	PUMP	IR	1.16	09/11/1984	A 16330	
<u>ELKHORN RIVER</u>						
S: 24 T: 20 R: 6E DODGE WILLIS C WEGNER	PUMP	IR	1.64	07/25/1966	A 10903	
S: 30 T: 20 R: 7E DODGE DUANE E MULLER	PUMP	IR	.97	05/08/1973	A 12867	
<u>CUMING CREEK</u>						
S: 29 T: 21 R: 7E CUMING LYLE WOOLDRIK	PUMP	IR	3.16	05/11/1976	A 14218	
S: 20 T: 20 R: 7E DODGE D & F FARMS, INC	PUMP	IR	1.60	07/06/1976	A 14300	
<u>ELKHORN RIVER</u>						
S: 5 T: 19 R: 7E DODGE ELWIN DIEDRICHSEN	PUMP	IR	.27	04/15/1955	A 7309	
<u>PEBBLE CREEK, NORTH BRANCH</u>						
S: 10 T: 21 R: 5E CUMING ROBERT A & DOROTHY H KREIKEMEIER	PUMP	IR	1.93	01/29/1975	A 13373	
<u>PEBBLE CREEK</u>						
S: 23 T: 21 R: 5E CUMING DENNIS C KNOBBE	PUMP	IR	2.11	08/26/1971	A 12363	
S: 17 T: 20 R: 5E DODGE JOHN WISNIESKI	PUMP	IR	.43	02/21/1984	A 16272	
<u>PEBBLE CREEK, TRIB. TO</u>						
S: 17 T: 20 R: 6E DODGE BERNARD NIEWOHNER	PUMP	IR	2.29	02/03/1976	A 13987	
<u>PEBBLE CREEK</u>						
S: 21 T: 20 R: 6E DODGE DANIEL NIEWOHNER	PUMP	IR	2.59	04/17/1985	A 16373	
HARRY J & IRENE SMEAL	PUMP	IR	.50	03/14/1957	A 9347	
S: 28 T: 20 R: 6E DODGE DEAN HELGENBERGER	PUMP	IR	1.04	02/06/1978	A 15178	
S: 27 T: 20 R: 6E DODGE WALTER HOEGEMEYER	PUMP	IR	1.71	05/05/1977	A 14930	
S: 6 T: 19 R: 7E DODGE ELWOOD & JOANN DAHL JR	PUMP	IR	.46	07/17/1936	A 2589	
S: 5 T: 19 R: 7E DODGE WILLIAM E PETERS	PUMP	IR	.14	08/30/1955	A 8042	
ELWIN DIEDRICHSEN	PUMP	IR	.90	02/01/1955	A 7049	

DEPARTMENT OF WATER RESOURCES

WATER RIGHTS DATA
CLAIMS AND APPLICATION IN DOWNSTREAM ORDER
DIVISION NO. 2B

SOURCE LOCATION APPROPRIATOR	CARRIER	USE	GRANT IN CFS/AF	DATE OF PRIORITY	DOCKET/ APPLI. NUMBER	ANNOA.	FT. NT.
<u>PEBBLE CREEK</u>							
S: 5 T: 19 R: 7E DODGE LEONARD POPPE	PUMP	IR	.83	02/20/1961	A 9890		
<u>ELKHORN RIVER</u>							
S: 4 T: 19 R: 7E DODGE DUANE E MULLER	PUMP	IR	3.80	12/10/1975	A 13903		
S: 3 T: 19 R: 7E DODGE KENNETH J SCHAFER ET AL	PUMP	IR	3.64	06/29/1976	A 14293		
S: 10 T: 19 R: 7E DODGE ALFRED KASSMEIER	PUMP	IR	3.61	07/17/1978	A 15296		K
S: 11 T: 19 R: 7E DODGE HUNTEMAN, INC	PUMP	IR	.50	07/27/1954	A 6498		
S: 13 T: 19 R: 7E DODGE HOEGEMEYER ENTERPRISES, INC	PUMP	IR	.96	12/11/1956	A 9028		
S: 13 T: 19 R: 7E DODGE JOSIE E PARKERT ET AL	PUMP	IR	1.68	02/20/1975	A 13432		
S: 12 T: 19 R: 7E DODGE EDGAR & HELEN SCHULENBERG	PUMP	IR	1.50	06/20/1978	A 15281		
S: 17 T: 19 R: 8E DODGE KENNETH S NELSON	PUMP	IR	.16	03/05/1957	A 9289		K
S: 17 T: 19 R: 8E DODGE LAWRENCE H & ANONA K MEYER	PUMP	IR	.75	09/09/1976	A 14451		
<u>ELKHORN RIVER TRIB. TO</u>							
S: 9 T: 19 R: 7E DODGE LOWER ELKHORN NRD	SCRIBNER AIRPORT RES.	ST	48.60AF	02/27/1979	A 15422		
S: 17 T: 19 R: 8E DODGE DALE E NELSON	PUMP	IR	.18	03/15/1977	A 14805		
S: 20 T: 19 R: 8E DODGE DALE W SAGER	HOOPER RESERVOIR	ST	5.57AF	03/29/1976	A 14125		
<u>ELKHORN RIVER</u>							
S: 9 T: 19 R: 8E DODGE MARVIN W & CONNIE J MARREEL	PUMP	IR	.88	07/24/1978	A 15301		
S: 16 T: 19 R: 8E DODGE OTTO J & WANDA BRABEC	PUMP	IR	.52	05/23/1967	A 11143		
S: 16 T: 19 R: 8E DODGE GEORGE SCHAFERSMAN	PUMP	IR	1.86	03/11/1977	A 14797		
S: 15 T: 19 R: 8E DODGE LEIGH H HOETFELKER	PUMP	IR	1.33	03/16/1978	A 15206		K
S: 15 T: 19 R: 8E DODGE LEIGH H HOETFELKER	PUMP	IR	.29	04/25/1984	A 16290		
S: 14 T: 19 R: 8E DODGE LOWELL D GEISLER ET AL	PUMP	IR	3.96	12/13/1971	A 12457		
S: 14 T: 19 R: 8E DODGE LOWELL D GEISLER ET AL	PUMP	IR	.86	12/14/1976	A 14593		
<u>LOGAN CREEK MIDDLE</u>							
S: 6 T: 28 R: 3E CEDAR CLAY L & VERJEAN M HEYDON	PUMP	IR	1.11	02/15/1977	A 14717		
<u>LOGAN CREEK</u>							
S: 6 T: 28 R: 3E CEDAR DAVID BLOOM	PUMP	IR	.19	08/18/1955	A 7962		

WATER RIGHTS DATA
CLAIMS AND APPLICATION IN DOWNSTREAM ORDER
DIVISION NO. 2B

SOURCE LOCATION APPROPRIATOR	CARRIER	USE	GRANT IN CFS/AF	DATE OF PRIORITY	DOCKET/ APPLI. NUMBER	ANNOA.	FT. NT.
LOGAN CREEK							
S: 6 T: 28 R: 3E CEDAR							
DAVID BLOOM	PUMP	IR	3.91	08/24/1979	A 15584		
DAVID BLOOM	PUMP	IR	.19	08/24/1979	A 15584	A-7962	D
S: 31 T: 29 R: 3E CEDAR							
CLAIRE HIRSCHMAN	PUMP	IR	.63	10/19/1955	A 8230		
S: 32 T: 29 R: 3E CEDAR							
LAWRENCE A HEIKES	PUMP	IR	2.20	01/28/1980	A 15615		
PERRIN CREEK							
S: 23 T: 29 R: 2E CEDAR							
GLADYS ERICKSON ET AL	PUMP	IR	.59	07/22/1949	A 4490		
S: 24 T: 29 R: 2E CEDAR							
ADELINE SHERER	PUMP	IR	1.78	07/27/1970	A 12035		K
S: 30 T: 29 R: 3E CEDAR							
WESLEY BLOOM	PUMP	IR	.81	08/29/1968	A 11553		
S: 31 T: 29 R: 3E CEDAR							
JOHN H PAULSEN	PUMP	IR	2.29	07/09/1976	A 14310		
S: 33 T: 29 R: 3E CEDAR							
ROY & FRANCES H DICKEY	PUMP	IR	2.16	05/09/1969	A 11701		K
LOGAN CREEK							
S: 10 T: 28 R: 3E CEDAR							
PETER HANSEN ESTATE	PUMP	IR	1.76	02/20/1979	A 15419		K
S: 13 T: 28 R: 3E CEDAR							
WILLIAM MINER	PUMP	IR	.76	05/23/1955	A 7505		
BAKER CREEK							
S: 13 T: 28 R: 3E CEDAR							
HARRIS J DAHLQUIST	PUMP	IR	.41	05/23/1955	A 7506		
LOGAN CREEK							
S: 24 T: 28 R: 3E CEDAR							
LARUE DAHLQUIST	PUMP	IR	1.09	06/14/1972	A 12657		
S: 19 T: 28 R: 4E DIXON							
MARVIN D & BONNIE A NELSON	PUMP	IR	.43	04/13/1948	A 4244		
MARVIN D & BONNIE A NELSON	PUMP	IR	1.04	12/16/1974	A 13316		
S: 29 T: 28 R: 4E DIXON							
DONOVAN & MARLYN DAHLQUIST	PUMP	IR	1.48	07/27/1961	A 9960		
S: 28 T: 28 R: 4E DIXON							
ROY C HANSON	PUMP	IR	2.66	12/17/1974	A 13318		
VERL D CARLSON	PUMP	IR	.99	09/19/1956	A 8842		
S: 27 T: 28 R: 4E DIXON							
HEITSHUSEN & PAUL	PUMP	IR	.31	09/07/1955	A 8063		K
JOHN E DALL	PUMP	IR	.85	03/13/1956	A 8417		
MARVIN H MULLER	PUMP	IR	.87	12/17/1974	A 13317		
S: 2 T: 27 R: 4E DIXON							
RODNEY HENNINGSEN	PUMP	IR	1.47	03/15/1982	A 16079		

WATER RIGHTS DATA
CLAIMS AND APPLICATION IN DOWNSTREAM ORDER
DIVISION NO. 2B

SOURCE LOCATION APPROPRIATOR	CARRIER	USE	GRANT IN CFS/AF	DATE OF PRIORITY	DOCKET/ APPLI. NUMBER	ANNOA.	FT. NT.
<u>LOGAN CREEK</u>							
S: 2 T: 27 R: 4E DIXON MILLIGAN FARMS	PUMP	IR	2.60	05/06/1981	A 15865		K
S: 18 T: 27 R: 5E DIXON PAUL W BENGTON	PUMP	IR	2.54	03/16/1957	A 9356		
S: 19 T: 27 R: 5E DIXON KLEIN & SANKINS	PUMP	IR	1.33	10/16/1968	A 11572		K
<u>DEER CREEK TRIBUTARY</u>							
S: 33 T: 27 R: 1E WAYNE WAYNE COUNTY COMMISSIONERS	WAYNE COUNTY RESERVOIR	ST	13.70AF	05/22/1981	A 15875		
<u>DEER CREEK</u>							
S: 10 T: 26 R: 3E WAYNE BILL MELLOR	PUMP	IR	1.72	07/12/1985	A 16429		
<u>LOGAN CREEK SOUTH</u>							
S: 13 T: 26 R: 3E WAYNE ARNOLD ZACH	PUMP	IR	1.80	01/14/1976	A 13937		
S: 8 T: 26 R: 4E WAYNE IVAN FRESE	PUMP	IR	3.48	11/27/1985	A 16465		
<u>DOG CREEK</u>							
S: 15 T: 27 R: 3E WAYNE ORVILLE & ARDENE NELSON	PUMP	IR	1.97	07/25/1956	A 8693		K
S: 23 T: 27 R: 3E WAYNE ORVILLE & ARDENE NELSON	PUMP	IR	1.46	09/03/1975	A 13790		
S: 23 T: 27 R: 3E WAYNE RICHARD A BAIER	PUMP	IR	.29	08/24/1967	A 11232		K
S: 26 T: 27 R: 3E WAYNE THELMA DAY	PUMP	IR	1.06	08/12/1955	A 7899		
S: 25 T: 27 R: 3E WAYNE THELMA DAY	PUMP	IR	.09	01/30/1954	A 5912		
S: 25 T: 27 R: 3E WAYNE FREDERICK A & JOANN TEMME	PUMP	IR	2.65	09/06/1956	A 8812		K
S: 25 T: 27 R: 3E WAYNE HAROLD G & DORIS S EVANS	PUMP	IR	1.93	09/06/1974	A 13194		
S: 6 T: 26 R: 4E WAYNE KENNETH & MABEL BECKMAN	PUMP	IR	.62	07/19/1976	A 14329		
S: 6 T: 26 R: 4E WAYNE KENNETH & MABEL BECKMAN	PUMP	IR	.33	08/15/1936	A 2613		K
<u>LOGAN CREEK SOUTH</u>							
S: 35 T: 27 R: 4E DIXON ROBERT A JONES	PUMP	IR	3.32	04/08/1981	A 15834		
<u>LOGAN CREEK</u>							
S: 3 T: 26 R: 5E WAYNE MAURICE OLSON	PUMP	IR	.18	11/10/1955	A 8248		K
S: 11 T: 26 R: 5E THURSTON ERNEST G MALMSTROM	PUMP	IR	.93	07/28/1976	A 14353		
S: 11 T: 26 R: 5E THURSTON BRICIE B NICHOLSON	PUMP	IR	3.16	03/22/1976	A 14109		
S: 14 T: 26 R: 5E THURSTON KENNETH B GUSTAFSON	PUMP	IR	2.54	02/14/1968	A 11337		

WATER RIGHTS DATA
CLAIMS AND APPLICATION IN DOWNSTREAM ORDER
DIVISION NO. 2B

SOURCE LOCATION APPROPRIATOR	CARRIER	USE	GRANT IN CFS/AF	DATE OF PRIORITY	DOCKET/ APPLI. NUMBER	ANNOA.	FT. NT.
<u>LOGAN CREEK</u>							
S: 23 T: 26 R: 5E THURSTON ARTHUR J SUHR	PUMP	IR	1.96	08/19/1974	A 13158		
S: 25 T: 26 R: 5E THURSTON RICHARD & SALINA BRADFORD	PUMP	IR	.49	04/15/1940	A 3135		
S: 5 T: 25 R: 6E THURSTON HEYNE & CHRISTIANSEN	PUMP	IR	1.03	11/20/1956	A 8988		
S: 16 T: 25 R: 6E THURSTON DON R GLISSMAN	PUMP	IR	.96	08/02/1955	A 7858		#
S: 5 T: 24 R: 7E CUMING BETTY A LAMPLÖT	PUMP	IR	1.47	10/23/1956	A 8928		
S: 15 T: 24 R: 7E CUMING WANDA S WEBSTER	PUMP	IR	1.26	08/10/1955	A 7888		
R CHESTER GRAFF ESTATE	PUMP	IR	1.02	06/24/1948	A 4297		
JOHN A ROSS	PUMP	IR	.76	05/04/1937	A 2739		
S: 22 T: 24 R: 7E CUMING LILLIE MEYER	PUMP	IR	.42	03/09/1937	A 2712		K
JACK A SOLL	PUMP	IR	2.39	09/17/1974	A 13207		
S: 23 T: 24 R: 7E CUMING BEUHLA LARSON	PUMP	IR	.52	09/12/1939	A 2963	R P-370	K
PHYLLIS E BECK	PUMP	IR	.35	08/04/1939	A 2947		
S: 26 T: 24 R: 7E CUMING PERRY MEYER	PUMP	IR	.93	04/03/1978	A 15225		
PERRY L MEYER	PUMP	IR	1.33	07/27/1936	A 2599		
JORDON & WITTE	PUMP	IR	1.21	04/24/1978	A 15243		
HERBERT RONNENKAMP	PUMP	IR	.26	12/26/1936	A 2675		
S: 25 T: 24 R: 7E CUMING LORENZ RONNENKAMP	PUMP	IR	1.96	04/18/1957	A 9459		
S: 33 T: 24 R: 8E BURT EMIL KJELDGAARD	PUMP	IR	2.07	12/30/1976	A 14619		
VERNON M BRASCH	PUMP	IR	1.40	01/29/1957	A 9148		
S: 26 T: 23 R: 8E BURT HAROLD APPLEBY	PUMP	IR	1.48	11/12/1974	A 13267		
WILLIAM A & GLORIA H RIECKEN	PUMP	IR	2.70	10/17/1974	A 13238		
S: 14 T: 23 R: 8E BURT HARVEY BRAY INC	PUMP	IR		06/11/1986	A 16495		
S: 35 T: 23 R: 8E BURT JOHN RONNFELDT	PUMP	IR	1.91	06/14/1955	A 7654		
<u>LOGAN CREEK - TRIB TO</u>							
S: 3 T: 22 R: 8E BURT LOWER ELKHORN NRD, ET AL	MCKENZIE RESERVOIR	ST	71.50AF	08/31/1982	A 16146		
<u>LOGAN CREEK</u>							
S: 26 T: 22 R: 8E BURT ELWOOD E JOHNSON ET AL	PUMP	IR	.32	07/26/1954	A 6488		K

WATER RIGHTS DATA
CLAIMS AND APPLICATION IN DOWNSTREAM ORDER
DIVISION NO. 2B

SOURCE LOCATION APPROPRIATOR	CARRIER	USE	GRANT IN CFS/AF	DATE OF PRIORITY	DOCKET/ APPLI. NUMBER	ANNOTA.	FT. NT.
<u>LOGAN CREEK</u>							
S: 11 T: 21 R: 8E BURT LEON E LANGEMEIER HOWARD FORD	PUMP PUMP	IR IR	.64 2.10	07/30/1954 12/03/1976	A 6518 A 14574		K
S: 22 T: 21 R: 8E BURT ANNA J KERL ANNA J KERL	PUMP PUMP	IR IR	.82 .38	01/21/1975 07/19/1979	A 13366 A 15527		
S: 34 T: 21 R: 8E BURT DEAN G ELLERMEIER DUANE E MULLER	PUMP PUMP	IR IR	2.73 1.31	02/11/1975 07/23/1970	A 13398 A 12022		
S: 3 T: 20 R: 8E DODGE BOWMAN FARMS, INC BOWMAN FARMS, INC	PUMP PUMP	IR IR	2.23 .14	08/12/1976 08/26/1936	A 14389 A 2624		
S: 9 T: 20 R: 8E DODGE WEITZENKAMP FARMS, INC S: 10 T: 20 R: 8E DODGE LOIS A BOWMAN	PUMP PUMP	IR IR	2.81 2.48	12/24/1975 09/05/1975	A 13920 A 13794		
BOWMAN FARMS, INC BOWMAN FARMS, INC BOWMAN FARMS, INC	PUMP PUMP PUMP	IR IR IR	.06 1.03 1.66	08/24/1981 08/09/1976 09/15/1976	A 15969 A 14382 A 14462		K #
S: 16 T: 20 R: 8E DODGE LOIS A BOWMAN CHRISTOF MEYER LAWRENCE H MEYER WEITZENKAMP FARMS, INC ARTHUR J SUHR	PUMP PUMP PUMP PUMP PUMP	IR IR IR IR IR	.49 .57 1.35 1.96 2.81	09/05/1975 07/24/1936 03/16/1948 01/21/1976 04/23/1976	A 13794 A 2595 A 4233 A 13953 A 14190	T-29	K
S: 20 T: 20 R: 8E DODGE LEONARD G HAVEKOST S: 32 T: 20 R: 8E DODGE IRIS L SCHOLE IRIS L SCHOLE	PUMP PUMP PUMP PUMP	IR IR IR IR	.86 .38 .64	04/08/1982 07/24/1936 11/05/1956	A 16085 A 2596 A 8953		
S: 33 T: 20 R: 8E DODGE HAROLD J MEYER S: 32 T: 20 R: 8E DODGE BERNHARD L SCHOLE S: 33 T: 20 R: 8E DODGE HOGERMEYER TRUST S: 4 T: 19 R: 8E DODGE NINA W ANDERSEN S: 11 T: 19 R: 8E DODGE GILBERT STOCKFLETH	PUMP PUMP PUMP PUMP PUMP PUMP PUMP	IR IR IR IR IR IR IR	.64 .29 .69 .99 3.43	06/21/1956 09/06/1956 08/17/1936 08/03/1970 10/25/1976	A 8637 A 8809 A 2615 A 12041 A 14520		
<u>ELKHORN RIVER</u> S: 13 T: 19 R: 8E DODGE ROBERT SCHAFERSMAN	PUMP	IR	.40	02/27/1976	A 14064		

WATER RIGHTS DATA
CLAIMS AND APPLICATION IN DOWNSTREAM ORDER
DIVISION NO. 2B

SOURCE LOCATION APPROPRIATOR	CARRIER	USE	GRANT IN CFS/AF	DATE OF PRIORITY	DOCKET/ APPLI. NUMBER	ANNOA. FT. NT.
<u>ELKHORN RIVER</u>						
S: 24 T: 19 R: 8E DODGE GEORGE SCHAFERSMAN LARRY E WULF	PUMP	IR	1.71	09/15/1976	A 14465	
	PUMP	IR	2.35	06/12/1970	A 11968	
<u>CLARK CREEK</u>						
S: 5 T: 19 R: 9E DODGE KRIETE FARMS, INC KRIETE FARMS, INC	PUMP	IR	3.61	09/05/1975	A 13795	
	KRIETE RESERVOIR	ST	4.41AF	03/18/1982	A 16080	
<u>KRIETE RESERVOIR</u>						
S: 6 T: 19 R: 9E DODGE KRIETE FARMS, INC KRIETE FARMS, INC	PUMP	SI		03/18/1982	A 16081	A-13795
	PUMP	SO		05/20/1985	A 16383	
<u>ELKHORN RIVER</u>						
S: 31 T: 19 R: 9E DODGE CHARLES A & JUNE L TIMM	PUMP	IR	1.92	11/08/1973	A 12958	
<u>MAPLE CREEK, MIDDLE FORK</u>						
S: 1 T: 20 R: 2E COLFAX OLGA MARES	PUMP	IR	1.02	07/22/1976	A 14337	
<u>MAPLE CREEK, MIDDLE FORK, TRIB. TO</u>						
S: 28 T: 21 R: 3E STANTON JOSEPH W KUCERA	KUCERA RESERVOIR	ST	84.20AF	04/29/1971	A 12241	
<u>KUCERA RESERVOIR</u>						
S: 28 T: 21 R: 3E STANTON JOSEPH W KUCERA	PUMP	SO		03/27/1974	A 13008	
<u>MAPLE CREEK, MIDDLE FORK</u>						
S: 15 T: 20 R: 3E COLFAX JOSEPH C & ANNA KRATOCHVIL	PUMP	IR	.13	07/26/1968	A 11514	K
S: 31 T: 19 R: 4E COLFAX FRANK P & JOHN J NEESEN	PUMP	IR	.94	07/26/1972	A 12694	
S: 5 T: 18 R: 4E COLFAX EDWARD, FRANK, & JOHN NEESEN	PUMP	IR	2.11	07/17/1975	A 13656	
	PUMP	IR	.70	07/13/1979	A 15522	
<u>DRY CREEK, TRIB. TO</u>						
S: 25 T: 19 R: 2E COLFAX RICHARD J TERNES	TERNES RESERVOIR	ST	24.80AF	02/21/1975	A 13435	
<u>TERNES RESERVOIR</u>						
S: 25 T: 19 R: 2E COLFAX RICHARD J TERNES	PUMP	SO		04/08/1975	A 13540	
<u>DRY CREEK, TRIB. TO</u>						
S: 25 T: 19 R: 2E COLFAX COLFAX COUNTY COMMISSIONERS	SAYERS-VOTRUBA RESERVOIR	ST	21.00AF	07/14/1986	A 16504	
<u>DRY CREEK</u>						
S: 11 T: 18 R: 3E COLFAX RONALD J KREJCI	PUMP	IR	1.86	11/22/1974	A 13284	

DEPARTMENT OF WATER RESOURCES

WATER RIGHTS DATA
CLAIMS AND APPLICATION IN DOWNSTREAM ORDER
DIVISION NO. 28

SOURCE LOCATION APPROPRIATOR	CARRIER	USE	GRANT IN CFS/AF	DATE OF PRIORITY	DOCKET/ APPL I. NUMBER	ANNOA.	FT. NT.
<u>MAPLE CREEK, MIDDLE FORK</u>							
S: 16 T: 18 R: 4E COLFAX JOHN E HIGGINS JR	PUMP	IR	.14	06/09/1954	A 6361		
S: 13 T: 18 R: 4E COLFAX EHERNBERGER FARMS INC (GERALD)	PUMP	IR	.87	05/26/1976	A 14236		K
<u>MAPLE CREEK, EAST FORK</u>							
S: 24 T: 21 R: 3E STANTON STANLEY J SVITAK	PUMP	IR	.81	02/24/1961	A 9892		
S: 25 T: 21 R: 3E STANTON STANLEY J SINDELAR	PUMP	IR	.69	07/09/1958	A 9631		
S: 10 T: 19 R: 4E COLFAX KENNETH HUNKE	PUMP	IR	.45	06/21/1972	A 12667		
S: 25 T: 19 R: 4E COLFAX EUGENE ROBERTSON	PUMP	IR		06/11/1986	A 16496		
<u>MAPLE CREEK</u>							
S: 04 T: 18 R: 5E DODGE G F E FARMS	PUMP	IR	2.29	03/08/1984	A 16282		
S: 03 T: 18 R: 5E DODGE JAMES R MINARICK	PUMP	IR	2.06	02/23/1984	A 16274		
<u>MAPLE CREEK, TRIB TO</u>							
S: 6 T: 18 R: 7E DODGE JACK F PAULSON	PAULSON-GLODOWSKI RES.	ST	33.30AF	04/24/1972	A 12607		#
<u>MAPLE CREEK</u>							
S: 11 T: 18 R: 8E DODGE VOGEL & RINE	PUMP	IR	.34	04/05/1967	A 11092		
S: 7 T: 18 R: 9E DODGE MOREHOUSE FARMS	PUMP	IR	1.57	05/26/1976	A 14237		
<u>ELKHORN RIVER</u>							
S: 17 T: 18 R: 9E WASHINGTON DELFFORD J H BRANDT	PUMP	IR	3.43	03/04/1976	A 14080		
<u>BUTTERMILK CREEK</u>							
S: 16 T: 18 R: 9E WASHINGTON BILL A STEAVENSON	STEAVENSON RESERVOIR	ST	49.50AF	08/24/1978	A 15330		
<u>ELKHORN RIVER</u>							
S: 20 T: 18 R: 9E DODGE PAUL B CHRISTENSEN	PUMP	IR	3.14	03/22/1976	A 14110		
S: 29 T: 18 R: 9E DODGE ISABELLA D SCHNEIDER TRUST	PUMP	IR	.81	05/10/1940	A 3155		
ISABELLA D SCHNEIDER TRUST	PUMP	IR	1.42	02/02/1977	A 14680		
S: 33 T: 18 R: 9E WASHINGTON CLIFFORD L TAYLOR	PUMP	IR	2.67	11/26/1956	A 9001		
S: 4 T: 17 R: 9E DODGE CURTIS W SCHMIDT	PUMP	IR	.86	03/14/1958	A 9601		

WATER RIGHTS DATA
CLAIMS AND APPLICATION IN DOWNSTREAM ORDER
DIVISION NO. 2B

SOURCE LOCATION APPROPRIATOR	CARRIER	USE	GRANT IN CFS/AF	DATE OF PRIORITY	DOCKET/ APPL. NUMBER	ANNOA.	FT. NT.
TRUBLE CREEK							
S: 29 T: 18 R: 8E DODGE LOWER PLATTE NORTH NRD	TRUBLE CREEK RESERVOIR	ST	447.00AF	04/18/1984	A 16287		
BRUSH CREEK							
S: 18 T: 18 R: 7E DODGE ARTHUR BEHRENS	BEHRENS RESERVOIR	ST	50.70AF	03/08/1976	A 14084		
ELKHORN RIVER, TRIB. TO							
S: 31 T: 18 R: 9E DODGE EUGENE D DIERS ESTATE	PUMP	IR	1.91	08/25/1954	A 6637		
ELKHORN RIVER							
S: 3 T: 17 R: 9E WASHINGTON DOUGLAS F & ELAINE M STEENBLOCK	PUMP	IR	2.14	02/04/1976	A 13989		
S: 11 T: 17 R: 9E WASHINGTON KEITH HINDMARSH	PUMP	IR	4.17	03/03/1976	A 14078		
S: 14 T: 17 R: 9E WASHINGTON CHARLES E & DONNA J CHAPPELEAR	PUMP	IR	.71	07/07/1976	A 14302		
S: 13 T: 17 R: 9E WASHINGTON LEE B NIELSEN	PUMP	IR	.52	04/13/1956	A 8472		
LEE B NIELSEN	PUMP	IR	.17	03/11/1957	A 9324		
BELL CREEK							
S: 34 T: 22 R: 9E BURT GILBERT & HILDUR E ISAACSON	PUMP	IR	2.66	07/24/1975	A 13678		
S: 2 T: 21 R: 9E BURT ROGER & ELAINE PETERSON	PETERSON RESERVOIR	ST	11.92AF	09/16/1976	A 14467		
ROGER PETERSON	PUMP	IR	1.61	07/22/1976	A 14339		
CRAIG CREEK							
S: 2 T: 21 R: 9E BURT ROGER PETERSON	PUMP	IR	1.24	01/23/1976	A 13958		
PETERSON RESERVOIR							
S: 2 T: 21 R: 9E BURT ROGER & ELAINE PETERSON	PUMP	SI		09/16/1976	A 14468	A-13958	
ROGER & ELAINE PETERSON	PUMP	SI		09/16/1976	A 14468	A-14339	
BELL CREEK							
S: 23 T: 21 R: 9E BURT ERIKSEN BROTHERS	PUMP	IR	5.24	07/18/1966	A 10889		
ERIKSEN BROTHERS	PUMP	IR	7.17	04/03/1967	A 11088		
S: 34 T: 21 R: 9E BURT LEONARD G ERIKSEN	PUMP	IR	3.31	07/12/1966	A 10881		
S: 11 T: 20 R: 9E BURT BROMM CATTLE COMPANY, INC	PUMP	IR	3.16	01/29/1976	A 13972		
MICHAEL F & DEBORAH J KENNEDY	PUMP	IR	.97	07/14/1966	A 10885		
S: 26 T: 20 R: 9E WASHINGTON RUSSELL LANG	PUMP	IR	.76	05/08/1975	A 13575		
RICHARD THOMPSON	PUMP	IR	1.71	03/31/1964	A 10339		

WATER RIGHTS DATA
CLAIMS AND APPLICATION IN DOWNSTREAM ORDER
DIVISION NO. 2B

SOURCE LOCATION APPROPRIATOR	CARRIER	USE	GRANT IN CFS/AF	DATE OF PRIORITY	DOCKET/ APPLI. NUMBER	ANNOA. NT.	FT. NT.
BELL CREEK							
S: 35 T: 20 R: 9E WASHINGTON HARLAN & DELMAR RUWE	PUMP	IR	2.71	12/16/1974	A 13315		
S: 11 T: 19 R: 9E WASHINGTON RASMUSSEN FEED LOTS, INC	PUMP	R	1.14	03/12/1975	A 13470		
S: 14 T: 19 R: 9E WASHINGTON DAVID RASMUSSEN	PUMP	IR	3.31	07/07/1972	A 12682		
BELL CREEK, TRIB. TO							
S: 11 T: 19 R: 9E WASHINGTON RASMUSSEN FEED LOTS, INC	RASMUSSEN RESERVOIR	ST	27.60AF	03/12/1975	A 13469		
RASMUSSEN RESERVOIR							
S: 11 T: 19 R: 9E WASHINGTON RASMUSSEN FEED LOTS, INC	PUMP	SO		02/19/1976	A 14043		
RASMUSSEN FEED LOTS, INC	PUMP	SI		02/19/1976	A 14043	A-12682	
RASMUSSEN FEED LOTS, INC	PUMP	SI		02/19/1976	A 14043	A-13470	
BELL CREEK							
S: 13 T: 19 R: 9E WASHINGTON RODNEY RABE	PUMP	IR	1.86	03/05/1985	A 16362		
S: 36 T: 19 R: 9E WASHINGTON LUTHER MONKE	PUMP	IR	2.46	08/28/1963	A 10237		
ROBERT MONKE	PUMP	IR	1.67	04/08/1974	A 13015		
S: 1 T: 18 R: 9E WASHINGTON LARRY MORAVEC	PUMP	IR	3.08	03/31/1964	A 10338		
LARRY MORAVEC	PUMP	IR	.66	08/22/1979	A 15570		
S: 12 T: 18 R: 9E WASHINGTON HARVEY HILGENKAMP	PUMP	IR	.50	11/07/1963	A 10257		
HARVEY HILGENKAMP	PUMP	IR	.57	06/12/1978	A 15275		
S: 24 T: 18 R: 9E WASHINGTON MARTIN C STORK	PUMP	IR	.73	09/10/1974	A 13197		K
BELL CREEK, LITTLE							
S: 32 T: 19 R: 10E WASHINGTON HOWARD H PETERSEN	PUMP	IR	1.79	08/05/1974	A 13130		
S: 5 T: 18 R: 10E WASHINGTON ANSEL & STEVAN A ANDERSEN	PUMP	IR	2.23	08/27/1975	A 13772		
S: 7 T: 18 R: 10E WASHINGTON GARY HILGENKAMP	PUMP	IR	2.18	02/07/1977	A 14685		
BELL CREEK, LITTLE, TRIB. TO							
S: 9 T: 18 R: 10E WASHINGTON HANSEL W VOGT	PUMP	IR	1.34	07/25/1975	A 13681		
S: 17 T: 18 R: 10E WASHINGTON OSCAR W SCHEER & SON	PUMP	IR	2.21	01/11/1971	A 12137		
BROWN CREEK, TRIB. TO							
S: 9 T: 18 R: 9E WASHINGTON ELEANOR A HARMON	PUMP	IR	1.79	07/23/1974	A 13099		

WATER RIGHTS DATA
CLAIMS AND APPLICATION IN DOWNSTREAM ORDER
DIVISION NO. 2B

SOURCE LOCATION APPROPRIATOR	CARRIER	USE	GRANT IN CFS/AF	DATE OF PRIORITY	DOCKET/ APPLI. NUMBER	ANNOA. F.T. NT.
BROWN CREEK S: 10 T: 18 R: 9E WASHINGTON C RAY HARMON	PUMP	IR	1.27	07/23/1974	A 13100	
ELKHORN RIVER S: 30 T: 17 R: 10E DODGE RONALD F BAUERMEISTER	PUMP	IR	1.91	01/26/1976	A 13959	
S: 31 T: 17 R: 10E DODGE RONALD F BAUERMEISTER	PUMP	IR	2.34	12/23/1974	A 13329	
ESTHER BOWERS	PUMP	IR	.54	12/29/1980	A 15743	
S: 32 T: 17 R: 10E WASHINGTON JACK G BRAWNER	PUMP	IR	.70	03/13/1957	A 9339	
BRAWNER & DIERKS	PUMP	IR	.22	03/31/1977	A 14880	
HELEN GRABOW	PUMP	IR	.57	04/08/1975	A 13539	
RAWHIDE CREEK, TRIB. TO S: 26 T: 17 R: 9E DODGE MARVIN C & JOYCE I PETERSEN	PUMP	IR	3.11	07/31/1961	A 9962	
RAWHIDE CREEK S: 26 T: 17 R: 9E DODGE LOIS M MCCARTNEY	PUMP	IR	3.68	04/27/1955	A 7411	
RAWHIDE CREEK, TRIB. TO S: 27 T: 17 R: 9E DODGE HAZEL R KEENE	PUMP	IR	3.04	07/17/1981	A 15942	K
RAWHIDE CREEK S: 31 T: 17 R: 10E DODGE DONALD J VENCIL	PUMP	IR	.53	10/07/1980	A 15721	
S: 5 T: 16 R: 10E DOUGLAS HOFFMAN & WOLLEN	PUMP	IR	1.28	07/09/1981	A 15921	K
ELMER ZEIS	PUMP	IR	.88	03/23/1971	A 12192	
RAWHIDE CREEK, TRIB. TO S: 6 T: 16 R: 10E DOUGLAS HOFFMAN & HOFFMAN	PUMP	IR	1.03	08/31/1981	A 15973	K
RAWHIDE CREEK S: 8 T: 16 R: 10E DOUGLAS WARNER W MILLER	PUMP	IR	.44	01/31/1956	A 8338	
S: 17 T: 16 R: 10E DOUGLAS JOHN D & BENJAMIN F EWING	PUMP	IR	.46	08/07/1936	A 2606	
S: 16 T: 16 R: 10E DOUGLAS JOHN D & BENJAMIN F EWING	PUMP	IR	2.26	03/04/1957	A 9284	
ELKHORN RIVER S: 28 T: 16 R: 10E DOUGLAS SUTTON & BROWN	PUMP	IR	3.59	09/08/1976	A 14446	#
S: 23 T: 15 R: 10E DOUGLAS SANITARY & IMPROVEMENT DIST		ST	39.30AF	03/03/1981	A 15776	
SANITARY & IMPROVEMENT DIST 177 OF DOUGLAS COUNTY FISHING LAKE		ST	284.80AF	05/27/1980	A 15654	

DEPARTMENT OF WATER RESOURCES

See use definitions on page 60 and footnotes on page 61.

WATER RIGHTS DATA
CLAIMS AND APPLICATION IN DOWNSTREAM ORDER
DIVISION NO. 2B

SOURCE LOCATION APPROPRIATOR	CARRIER	USE	GRANT IN CFS/AF	DATE OF PRIORITY	DOCKET/ APPL. NUMBER	ANNOA. FT. NT.
<u>ELKHORN RIVER</u> S: 16 T: 14 R: 10E SARPY LAURA E ALLBERY	PUMP	IR	1.36	02/11/1975	A 13397	
<u>SALT CREEK OLIVE BRANCH TRIB TO</u> S: 31 T: 8 R: 5E LANCASTER LOWER PLATTE SOUTH NRD LOWER PLATTE SOUTH NRD	SALT CREEK RESERVOIR 27-A ST SALT CREEK RESERVOIR 27-B ST		215.30AF 78.80AF	01/10/1968 05/15/1968	A 11311 A 11424	
<u>SALT CREEK OLIVE BRANCH</u> S: 7 T: 7 R: 5E LANCASTER LOWER PLATTE SOUTH NRD	SALT CREEK RESERVOIR 27-C ST		128.90AF	05/15/1968	A 11425	
<u>SALT CREEK OLIVE BRANCH TRIB TO</u> S: 20 T: 7 R: 5E LANCASTER GAME & PARKS COMMISSION	TEAL RESERVOIR	ST	152.38AF	02/06/1964	A 10302	
S: 32 T: 8 R: 5E LANCASTER LOWER PLATTE SOUTH NRD	SALT CREEK RESERVOIR 26-A ST		220.70AF	01/10/1968	A 11310	
S: 10 T: 7 R: 5E LANCASTER GAME & PARKS COMMISSION	OLIVE BRANCH RESERVOIR	ST	1410.00AF	11/06/1962	A 10120	
S: 3 T: 7 R: 5E LANCASTER LOWER PLATTE SOUTH NRD	SALT CREEK RESERVOIR 25-A ST		245.10AF	05/15/1968	A 11423	
S: 11 T: 7 R: 5E LANCASTER LOWER PLATTE SOUTH NRD	UPPER SALT RESERVOIR 14-1 ST		29.80AF	07/09/1985	A 16417	
<u>SALT CREEK OLIVE BRANCH</u> S: 11 T: 7 R: 5E LANCASTER RAYMOND H WELLS	PUMP	IR	1.21	03/16/1967	A 11076	
<u>SALT CREEK OLIVE BRANCH TRIB TO</u> S: 13 T: 7 R: 5E LANCASTER LOWER PLATTE SOUTH NRD	UPPER SALT RESERVOIR 14-A ST		59.80AF	07/09/1985	A 16416	
S: 19 T: 7 R: 6E LANCASTER LOWER PLATTE SOUTH NRD	UPPER SALT RESERVOIR 13-A ST		57.00AF	07/09/1985	A 16424	
S: 7 T: 7 R: 6E LANCASTER LOWER PLATTE SOUTH NRD	UPPER SALT RESERVOIR 13-B ST		51.30AF	07/09/1985	A 16415	
<u>SALT CREEK OLIVE BRANCH</u> S: 5 T: 7 R: 6E LANCASTER FREDA A RELLER	PUMP	IR	.29	04/13/1954	A 6177	K
<u>SALT CREEK NORTH BRANCH TRIB TO</u> S: 11 T: 8 R: 5E LANCASTER LOWER PLATTE SOUTH NRD	UPPER SALT RESERVOIR 23-B ST		58.40AF	07/09/1985	A 16419	
<u>SALT CREEK NORTH BRANCH</u> S: 30 T: 8 R: 6E LANCASTER GAME & PARKS COMMISSION	BLUESTEM RESERVOIR	ST	3200.00AF	03/01/1962	A 10025	
<u>SALT CREEK SPRING BRANCH</u> S: 20 T: 7 R: 6E LANCASTER LOWER PLATTE SOUTH NRD	SALT CREEK RESERVOIR 6-A ST		53.90AF	04/04/1966	A 10820	

WATER RIGHTS DATA
CLAIMS AND APPLICATION IN DOWNSTREAM ORDER
DIVISION NO. 2B

SOURCE LOCATION APPROPRIATOR	CARRIER	USE	GRANT IN CFS/AF	DATE OF PRIORITY	DOCKET/ APPLI. NUMBER	ANNOA.	FT. NT.
<u>SALT CREEK, SPRING BRANCH, TRIB. TO</u>							
S: 21 T: 7 R: 6E LANCASTER HARRY A E MIKKLESON ET AL	MEADOWLAKE RES. NO. 1	ST	99.10AF	03/29/1973	A 12844		
LOWER PLATTE SOUTH NRD	UPPER SALT RESERVOIR 5-7	ST	41.70AF	07/09/1985	A 16407		
S: 16 T: 7 R: 6E LANCASTER LOWER PLATTE SOUTH NRD	UPPER SALT RESERVOIR 5-A	ST	41.60AF	07/09/1985	A 16406		
S: 21 T: 7 R: 6E LANCASTER LOWER PLATTE SOUTH NRD	UPPER SALT RESERVOIR 5-9	ST	23.70AF	07/09/1985	A 16408		
<u>SALT CREEK</u>							
S: 33 T: 8 R: 6E LANCASTER MARGARET W THOMPSON	PUMP	IR	1.59	03/25/1968	A 11383		
S: 34 T: 8 R: 6E LANCASTER J CARL SITTLER ESTATE	PUMP	IR	.28	09/04/1953	A 5542		K
<u>LINN CREEK</u>							
S: 34 T: 8 R: 6E LANCASTER LYLE J VERGITH	VERGITH RESERVOIR	ST	15.60AF	08/15/1955	A 7908		
<u>WITTSTRUCK CREEK</u>							
S: 8 T: 8 R: 6E LANCASTER LOWER PLATTE SOUTH NRD	WITTSTRUCK CREEK RESERVOIR 16-A	ST	87.55AF	04/04/1966	A 10822		
<u>WITTSTRUCK CREEK, TRIB. TO</u>							
S: 20 T: 8 R: 6E LANCASTER LOWER PLATTE SOUTH NRD	WITTSTRUCK CREEK RESERVOIR 17-A	ST	142.50AF	04/04/1966	A 10821		
<u>SALT CREEK</u>							
S: 24 T: 8 R: 6E LANCASTER CHARLTON F MITCHELL ESTATE	PUMP	IR	.14	03/14/1973	A 12826		K
<u>SALT CREEK, TRIB. TO</u>							
S: 25 T: 8 R: 6E LANCASTER DEPARTMENT OF ROADS	PRINCETON REST AREA LAGOON	ST	.16AF	05/06/1968	A 11410		
<u>SALT CREEK</u>							
S: 24 T: 8 R: 6E LANCASTER DOOLITTLE & DOOLITTLE TRUST	PUMP	IR	2.93	04/03/1975	A 13525		
JAMES DOOLITTLE TRUST	PUMP	IR	1.07	04/01/1971	A 12202		
<u>SALT CREEK, EAST BRANCH, TRIB. TO</u>							
S: 33 T: 8 R: 8E LANCASTER LOWER PLATTE SOUTH NRD	UPPER SALT RESERVOIR 38-3	ST	42.70AF	07/09/1985	A 16422		
<u>SALT CREEK, EAST BRANCH</u>							
S: 33 T: 8 R: 8E LANCASTER LOWER PLATTE SOUTH NRD	UPPER SALT RESERVOIR 38-A	ST	121.20AF	07/09/1985	A 16421		
<u>SALT CREEK, EAST BRANCH, TRIB. TO</u>							
S: 19 T: 8 R: 8E LANCASTER LOWER PLATTE SOUTH NRD	UPPER SALT RESERVOIR 8-A	ST	47.40AF	07/09/1985	A 16409		

DEPARTMENT OF WATER RESOURCES

WATER RIGHTS DATA
CLAIMS AND APPLICATION IN DOWNSTREAM ORDER
DIVISION NO. 2B

SOURCE LOCATION APPROPRIATOR	CARRIER	USE	GRANT IN CFS/AF	DATE OF PRIORITY	DOCKET/ APPLI. NUMBER	ANNOA.	FT. NT.
<u>SALT CREEK, EAST BRANCH, TRIB. TO</u>							
S: 20 T: 8 R: 8E LANCASTER LOWER PLATTE SOUTH NRD	UPPER SALT RESERVOIR 8-B	ST	29.70AF	07/09/1985	A 16410		
S: 18 T: 7 R: 8E LANCASTER SAMUEL VAN PELT	VAN PELT RESERVOIR	ST	59.00AF	09/13/1966	A 10949		
S: 8 T: 7 R: 8E LANCASTER LOWER PLATTE SOUTH NRD	UPPER SALT RESERVOIR 10-4	ST	19.30AF	07/09/1985	A 16413		
S: 6 T: 7 R: 8E LANCASTER GAME & PARKS COMMISSION	HEDGEFIELD RESERVOIR	ST	231.39AF	02/06/1964	A 10301		
S: 35 T: 9 R: 7E LANCASTER LOWER PLATTE SOUTH NRD	UPPER SALT RESERVOIR 19-B	ST	41.60AF	07/09/1985	A 16418		
S: 14 T: 8 R: 7E LANCASTER JOHN B BOWERS	PUMP	IR	.61	02/15/1972	A 12507		
S: 12 T: 8 R: 7E LANCASTER LOWER PLATTE SOUTH NRD	UPPER SALT RESERVOIR 9-A	ST	33.90AF	07/09/1985	A 16411		
S: 24 T: 8 R: 7E LANCASTER LOWER PLATTE SOUTH NRD	UPPER SALT RESERVOIR 9-3	ST	34.70AF	07/09/1985	A 16412		
S: 36 T: 8 R: 7E LANCASTER GAME & PARKS COMMISSION	WAGONTRAIN RESERVOIR	ST	2500.00AF	03/01/1962	A 10024		
<u>SALT CREEK, EAST BRANCH</u>							
S: 2 T: 7 R: 7E LANCASTER RALPH E & IRENE L HARLAN	PUMP	IR	.44	03/09/1956	A 8402		K
<u>VANDERBRINK CREEK, TRIB. TO</u>							
S: 11 T: 7 R: 7E LANCASTER LOWER PLATTE SOUTH NRD	UPPER SALT RESERVOIR 11-A	ST	54.50AF	07/09/1985	A 16414		
<u>VANDERBRINK CREEK</u>							
S: 3 T: 7 R: 7E LANCASTER ORVILLE DEBOER	PUMP	IR	1.06	12/03/1956	A 9015		
S: 3 T: 7 R: 7E LANCASTER RALPH E HARLAN	PUMP	IR	.61	07/22/1955	A 7794		
<u>SALT CREEK, EAST BRANCH</u>							
S: 34 T: 8 R: 7E LANCASTER RALPH E HARLAN	PUMP	IR	.68	07/22/1955	A 7793		K
<u>SALT CREEK, SOUTH BRANCH</u>							
S: 4 T: 7 R: 7E LANCASTER GAME & PARKS COMMISSION	STAGECOACH RESERVOIR	ST	1900.00AF	11/06/1962	A 10119		
S: 4 T: 7 R: 7E LANCASTER WILLIAM R SCOTT	PUMP	IR	.44	03/06/1963	A 10153		
<u>SALT CREEK, SOUTH BRANCH, TRIB. TO</u>							
S: 18 T: 7 R: 7E LANCASTER LOWER PLATTE SOUTH NRD	UPPER SALT RESERVOIR 18-9	ST	25.50AF	07/09/1985	A 16425		
<u>SALT CREEK, SOUTH BRANCH</u>							
S: 4 T: 7 R: 7E LANCASTER WILLIAM R SCOTT	SCOTT RESERVOIR	ST	5.16AF	03/06/1963	A 10154		
<u>SCOTT RESERVOIR</u>							
S: 4 T: 7 R: 7E LANCASTER WILLIAM R SCOTT	PUMP	SI		03/06/1963	A 10155	A-10153	

WATER RIGHTS DATA
CLAIMS AND APPLICATION IN DOWNSTREAM ORDER
DIVISION NO. 2B

SOURCE LOCATION APPROPRIATOR	CARRIER	USE	GRANT IN CFS/AF	DATE OF PRIORITY	DOCKET/ APPLI. NUMBER	ANNOA. NT.	FT. NT.
<u>SALT CREEK, EAST BRANCH</u> S: 27 T: 8 R: 7E LANCASTER DALE HARLAN	SALT CREEK RESERVOIR	35 ST	55.70AF	07/17/1972	A 12685		
<u>SALT CREEK RESERVOIR 35</u> S: 27 T: 8 R: 7E LANCASTER LOWER PLATTE SOUTH NRD	PUMP	SO		03/18/1977	A 14825		
<u>SALT CREEK, EAST BRANCH, TRIB. TO</u> S: 28 T: 8 R: 7E LANCASTER LOWER PLATTE SOUTH NRD	UPPER SALT RESERVOIR 35-1	ST	23.70AF	07/09/1985	A 16420		
<u>SALT CREEK, EAST BRANCH</u> S: 20 T: 8 R: 7E LANCASTER NATIONAL BANK OF COMMERCE	PUMP	IR	.61	01/11/1978	A 15162		K
<u>SALT CREEK</u> S: 19 T: 8 R: 7E LANCASTER ARNOLD E SCHAEFFER	PUMP	IR	1.00	02/12/1981	A 15763		
S: 18 T: 8 R: 7E LANCASTER KEN & CAROLYN K MOHR JR	PUMP	IR	.12	07/12/1977	A 15025		#
S: 7 T: 8 R: 7E LANCASTER ROLLIE & ARNOLD E BENTZINGER	PUMP	IR	.95	03/30/1961	A 9921		K
<u>SALT CREEK, TRIB. TO</u> S: 10 T: 8 R: 7E LANCASTER O L BENGSTON	HERKIMER LAKE	ST	.93	05/24/1962	A 10066		K
<u>SALT CREEK</u> S: 6 T: 8 R: 7E LANCASTER MID-AMERICA INVESTMENT CO, INC	PUMP	IR	.44	06/29/1979	A 15509		
S: 1 T: 8 R: 6E LANCASTER WILLIE VERBEEK	PUMP	IR	1.08	08/21/1972	A 12720		
<u>CARDWELL BRANCH</u> S: 19 T: 9 R: 6E LANCASTER GAME & PARKS COMMISSION	YANKEE HILL RESERVOIR	ST	2020.00AF	08/26/1964	A 10430		
<u>SALT CREEK</u> S: 2 T: 9 R: 6E LANCASTER ROBERT J LITTLE	PUMP	IR	.29	06/08/1966	A 10863		
<u>BEAL SLOUGH, TRIB. TO</u> S: 15 T: 9 R: 7E LANCASTER PINE LAKE CORPORATION	PINE LAKE RESERVOIR	ST	167.00AF	03/03/1961	A 9901		
<u>HAINES BRANCH</u> S: 8 T: 8 R: 5E LANCASTER JAMES J JURICEK	PUMP	IR	.77	04/06/1967	A 11095		
<u>HOLMES CREEK</u> S: 10 T: 9 R: 5E LANCASTER GAME & PARKS COMMISSION	CONESTOGA RESERVOIR	ST	2700.00AF	11/06/1962	A 10121		

DEPARTMENT OF WATER RESOURCES

WATER RIGHTS DATA
CLAIMS AND APPLICATION IN DOWNSTREAM ORDER
DIVISION NO. 2B

SOURCE LOCATION APPROPRIATOR	CARRIER	USE	GRANT IN CFS/AF	DATE OF PRIORITY	DOCKET/ APPL I. NUMBER	ANNO TA.	FT. NT.
<u>HAINES BRANCH</u>							
S: 4 T: 9 R: 6E LANCASTER ADOLPH & VERA PRIESS	PUMP	IR	.81	04/17/1972	A 12591		
ADOLPH & VERA PRIESS	PRIESS RESERVOIR NO. 1	ST	.00	04/17/1972	A 12592		
<u>PRIESS RESERVOIR NO. 1</u>							
S: 4 T: 9 R: 6E LANCASTER ADOLPH & VERA PRIESS	PUMP	SI		04/17/1972	A 12593	A-12591	
<u>HAINES BRANCH</u>							
S: 34 T: 10 R: 6E LANCASTER COMMERCIAL CONTRACTORS EQUIPMENT INC	PUMP	MF		05/14/1986	A 16487		*
<u>MIDDLE CREEK, NORTH BRANCH, TRIB. TO</u>							
S: 15 T: 11 R: 4E SEWARD LOWER PLATTE SOUTH NRD	KRIESER RESERVOIR	ST	66.10AF	10/29/1985	A 16459		
<u>MIDDLE CREEK, NORTH BRANCH</u>							
S: 25 T: 11 R: 4E SEWARD LEONARD R ROBOTHAM	PUMP	IR	.93	01/23/1979	A 15398		
LEONARD R & PHYLLIS J ROBOTHAM	PUMP	IR	1.48	08/04/1969	A 11759		
S: 31 T: 11 R: 5E LANCASTER NELDA A BRANDT	PUMP	IR	.97	07/28/1975	A 13686		
S: 16 T: 10 R: 5E LANCASTER GAME & PARKS COMMISSION	PAWNEE RESERVOIR	ST	8600.00AF	04/12/1963	A 10176		
HAROLD DEINERT	PUMP	IR	1.68	08/20/1975	A 13747		
<u>MIDDLE CREEK, SOUTH BRANCH</u>							
S: 22 T: 10 R: 4E SEWARD GAME & PARKS COMMISSION	TWIN LAKES RESERVOIR	ST	2840.00AF	02/19/1964	A 10308		
S: 28 T: 10 R: 5E LANCASTER ADOLPH PIENING	PUMP	IR	3.98	08/20/1969	A 11773		
S: 21 T: 10 R: 5E LANCASTER BURDETTE PIENING	PUMP	IR	.75	03/05/1970	A 11885		
BURDETTE PIENING	PUMP	IR	.15	12/22/1947	A 4162		
<u>MIDDLE CREEK</u>							
S: 22 T: 10 R: 5E LANCASTER HARVEY DEINERT	PUMP	IR	1.56	04/21/1977	A 14915		
S: 29 T: 10 R: 6E LANCASTER BOARD OF EDUCATIONAL LANDS & FUNDS	PUMP	IR	.03	01/18/1967	A 11021		
BOARD OF EDUCATIONAL LANDS & FUNDS	PUMP	IR	.41	11/08/1976	A 14541		
S: 28 T: 10 R: 6E LANCASTER JOSE SANCHEZ ET AL	PUMP	IR	.13	01/07/1938	A 2823		K
<u>ANTELOPE CREEK</u>							
S: 4 T: 9 R: 7E LANCASTER CITY OF LINCOLN	ANTELOPE CREEK RESERVOIR	ST	1050.00AF	08/28/1961	A 9972		
S: 31 T: 10 R: 7E LANCASTER MICHAEL D COON	PUMP	IR	.01	03/29/1976	A 14126		

WATER RIGHTS DATA
CLAIMS AND APPLICATION IN DOWNSTREAM ORDER
DIVISION NO. 2B

SOURCE LOCATION APPROPRIATOR	CARRIER	USE	GRANT IN CFS/AF	DATE OF PRIORITY	DOCKET/ APPL. NUMBER	ANNOA. FT. NT.
<u>OAK CREEK TRIB TO</u> S: 4 T: 13 R: 4E BUTLER LOWER PLATTE SOUTH NRD	BUTLER COUNTY RES. 63-A	ST	9.83AF	08/19/1966	A 10935	
S: 8 T: 13 R: 4E BUTLER LOWER PLATTE SOUTH NRD	OAK-MIDDLE RESERVOIR 63-D	ST	64.00AF	03/05/1970	A 11890	
<u>OAK-MIDDLE RESERVOIR 63-D</u> S: 6 T: 13 R: 4E BUTLER LOWER PLATTE SOUTH NRD	PUMP	SO		12/15/1982	A 16163	
<u>OAK CREEK TRIB TO</u> S: 15 T: 13 R: 4E BUTLER LOWER PLATTE SOUTH NRD	OAK-MIDDLE RESERVOIR 63-C	ST	72.70AF	03/12/1965	A 10565	
S: 20 T: 13 R: 4E BUTLER LOWER PLATTE SOUTH NRD	BUTLER COUNTY RES. 68-A	ST	174.60AF	08/19/1966	A 10936	
S: 21 T: 13 R: 4E BUTLER LOWER PLATTE SOUTH NRD	OAK-MIDDLE RESERVOIR 67-A	ST	54.50AF	07/09/1985	A 16423	
S: 27 T: 13 R: 4E BUTLER JOHN L KOUMA	PUMP	IR	1.69	06/15/1979	A 15493	
S: 29 T: 13 R: 4E BUTLER LOWER PLATTE SOUTH NRD	OAK-MIDDLE RESERVOIR 66-A	ST	75.10AF	06/25/1981	A 15904	
S: 11 T: 12 R: 4E SEWARD LOWER PLATTE SOUTH NRD	OAK-MIDDLE RESERVOIR 58-B	ST	70.83AF	03/08/1968	A 11362	
<u>OAK CREEK</u> S: 13 T: 12 R: 4E SEWARD CLYDE B CHMELKA	PUMP	IR	1.04	07/12/1968	A 11486	
<u>PEANUT CREEK TRIB TO</u> S: 1 T: 12 R: 4E SEWARD LOWER PLATTE SOUTH NRD	PEANUT CREEK RES. 57-A	ST	383.20AF	08/30/1967	A 11238	
S: 12 T: 12 R: 4E SEWARD ERMIN C BENES	PUMP	IR	.79	02/18/1957	A 9216	
<u>PEANUT CREEK</u> S: 18 T: 12 R: 5E LANCASTER HENRY JASA	PUMP	IR	.66	01/18/1971	A 12141	
LEONARD BENES	PUMP	IR	1.69	04/19/1973	A 12860	
<u>OAK CREEK MIDDLE</u> S: 7 T: 12 R: 4E SEWARD LOWER PLATTE SOUTH NRD	OAK-MIDDLE RESERVOIR 87-A	ST	107.30AF	08/30/1967	A 11239	
<u>OAK-MIDDLE RESERVOIR 87-A</u> S: 7 T: 12 R: 4E SEWARD LOWER PLATTE SOUTH NRD	PUMP	SO		03/18/1977	A 14824	
<u>OAK CREEK MIDDLE TRIB TO</u> S: 6 T: 12 R: 4E SEWARD LOWER PLATTE SOUTH NRD	OAK-MIDDLE RESERVOIR 86-A	ST	87.17AF	03/08/1968	A 11367	
<u>OAK-MIDDLE RESERVOIR 86-A</u> S: 5 T: 12 R: 4E SEWARD LOWER PLATTE SOUTH NRD	PUMP	SO		08/07/1984	A 16321	

See use definitions on page 60 and footnotes on page 61.

WATER RIGHTS DATA
CLAIMS AND APPLICATION IN DOWNSTREAM ORDER
DIVISION NO. 28

SOURCE LOCATION APPROPRIATOR	CARRIER	USE	GRANT IN CFS/AF	DATE OF PRIORITY	DOCKET/ APPL. NUMBER	ANNOA. NT.	FT. NT.
<u>OAK CREEK MIDDLE TRIB. TO</u> S: 18 T: 12 R: 4E SEWARD LOWER PLATTE SOUTH NRD	OAK-MIDDLE RESERVOIR 82-B ST		62.54AF	03/08/1968	A 11365		
<u>OAK-MIDDLE RESERVOIR 82-B</u> S: 7 T: 12 R: 4E SEWARD LOWER PLATTE SOUTH NRD	PUMP	SO		03/18/1977	A 14827		
<u>OAK CREEK MIDDLE</u> S: 8 T: 12 R: 4E SEWARD EDMUND FIALA	PUMP	IR	.81	07/26/1967	A 11211		
<u>OAK CREEK MIDDLE TRIB. TO</u> S: 5 T: 12 R: 4E SEWARD LOWER PLATTE SOUTH NRD	OAK-MIDDLE RESERVOIR 84-A ST		95.85AF	03/08/1968	A 11366		
<u>OAK CREEK MIDDLE</u> S: 17 T: 12 R: 4E SEWARD GERALD K & K W JOHNSON ERVIN & MARGARET ROTH	PUMP PUMP	IR IR	4.27 2.36	05/03/1967 04/25/1967	A 11124 A 11113		
S: 20 T: 12 R: 4E SEWARD FLOYD CLARK	CLARK RESERVOIR	ST	.93AF	03/31/1972	A 12573		
<u>OAK CREEK MIDDLE TRIB. TO</u> S: 21 T: 12 R: 4E SEWARD LOWER PLATTE SOUTH NRD	OAK-MIDDLE RESERVOIR 81-A ST		133.05AF	03/08/1968	A 11364		
S: 16 T: 12 R: 4E SEWARD LOWER PLATTE SOUTH NRD	OAK-MIDDLE RESERVOIR 79-A ST		102.75AF	03/08/1968	A 11363		
<u>OAK CREEK MIDDLE</u> S: 23 T: 12 R: 4E SEWARD BETTY PLAUTZ	PUMP	IR	1.70	04/20/1967	A 11107		
<u>OAK CREEK MIDDLE TRIB. TO</u> S: 27 T: 12 R: 4E SEWARD LOWER PLATTE SOUTH NRD	OAK-MIDDLE RESERVOIR 76-A ST		101.90AF	07/10/1964	A 10393		
<u>OAK CREEK MIDDLE</u> S: 26 T: 12 R: 4E SEWARD JOE KOVAR	PUMP	IR	1.83	12/16/1966	A 11000		
S: 25 T: 12 R: 4E SEWARD LARRY HUDKINS	PUMP	IR	2.89	07/17/1968	A 11495		
<u>OAK CREEK MIDDLE TRIB. TO</u> S: 35 T: 12 R: 4E SEWARD LOWER PLATTE SOUTH NRD	OAK-MIDDLE RESERVOIR 72-A ST		177.80AF	08/07/1969	A 11761		
S: 25 T: 12 R: 4E SEWARD LARRY HUDKINS	PUMP	IR	.72	07/17/1968	A 11496		
S: 1 T: 11 R: 4E SEWARD LOWER PLATTE SOUTH NRD	HOUSEL RESERVOIR	ST	7.90AF	10/29/1985	A 16460		
<u>OAK CREEK</u> S: 34 T: 12 R: 5E LANCASTER GAME & PARKS COMMISSION	BRANCHED OAK RESERVOIR	ST	26000.00AF	02/20/1964	A 10309		

WATER RIGHTS DATA
CLAIMS AND APPLICATION IN DOWNSTREAM ORDER
DIVISION NO. 28

SOURCE LOCATION APPROPRIATOR	CARRIER	USE	GRANT IN CFS/AF	DATE OF PRIORITY	DOCKET/ APPLI. NUMBER	ANNOA.	FT. NT.
<u>OAK CREEK</u>							
S: 34 T: 12 R: 5E LANCASTER							
CORPS OF ENGINEERS	PUMP	IR	.43	05/19/1956	A 8574		
MAE E GRAVES	PUMP	IR	.43	09/09/1964	A 10442	A-8574	D
DANIEL OLSON	PUMP	IR	1.65	02/08/1966	A 10767		
ADOLPH E LANGE	PUMP	IR	2.14	03/08/1973	A 12823		
S: 35 T: 12 R: 5E LANCASTER							
CALVIN STERNS	PUMP	IR	1.90	05/05/1967	A 11129		
S: 2 T: 11 R: 5E LANCASTER							
STERNS, STERNS, STERNS & STERNS	PUMP	IR	.27	02/03/1954	A 5930		
STERNS, STERNS, STERNS & STERNS	PUMP	IR	.94	08/17/1967	A 11229		
HELEN M SCHAFFER	PUMP	IR	2.87	10/10/1972	A 12749		
S: 1 T: 11 R: 5E LANCASTER							
HEINBIGNER & RIGBY	PUMP	IR	1.84	11/20/1969	A 11824		
JIM J JAKOUBEK	PUMP	IR	.57	10/17/1974	A 13239		
<u>OAK CREEK, NORTH</u>							
S: 9 T: 14 R: 4E BUTLER							
LOWER PLATTE SOUTH NRD	NORTH OAK RESERVOIR 6-A	ST	218.80AF	02/24/1976	A 14052		
<u>NORTH OAK RESERVOIR 6-A</u>							
S: 9 T: 14 R: 4E BUTLER							
LOWER PLATTE SOUTH NRD	PUMP	SO		01/23/1982	A 16165		
<u>OAK CREEK, NORTH, TRIB. TO</u>							
S: 17 T: 14 R: 4E BUTLER							
FRANK KUZELKA	KUZELKA RESERVOIR NO. 1	ST	9.50AF	08/15/1973	A 12922		
FRANK KUZELKA	KUZELKA RESERVOIR NO. 2	ST	39.40AF	11/16/1976	A 14561		
<u>KUZELKA RESERVOIR</u>							
S: 17 T: 14 R: 4E BUTLER							
FRANK KUZELKA	PUMP	SO		07/18/1977	A 15036		
<u>OAK CREEK, NORTH, TRIB. TO</u>							
S: 16 T: 14 R: 4E BUTLER							
LOWER PLATTE SOUTH NRD	NORTH OAK RESERVOIR 6-B	ST	146.00AF	02/24/1976	A 14053		
<u>NORTH OAK RESERVOIR 6-B</u>							
S: 16 T: 14 R: 4E BUTLER							
LOWER PLATTE SOUTH NRD	PUMP	SO		03/18/1977	A 14826		
<u>OAK CREEK, NORTH, TRIB. TO</u>							
S: 22 T: 14 R: 4E BUTLER							
LOWER PLATTE SOUTH NRD	NORTH OAK RESERVOIR 6-C	ST	276.30AF	10/27/1976	A 14526		
S: 34 T: 14 R: 4E BUTLER							
LOWER PLATTE SOUTH NRD	NORTH OAK RESERVOIR 6-G	ST	121.90AF	07/27/1977	A 15056		
S: 25 T: 14 R: 4E BUTLER							
LOWER PLATTE SOUTH NRD	NORTH OAK RESERVOIR 5-F	ST	129.80AF	06/26/1974	A 13056		
S: 14 T: 14 R: 4E BUTLER							
LOWER PLATTE SOUTH NRD	NORTH OAK RESERVOIR 5-X	ST	210.80AF	01/15/1981	A 15750		
S: 24 T: 14 R: 4E BUTLER							
BRUCE E & JOYCE M REZAC	PUMP	IR	3.91	11/10/1975	A 13862		

WATER RIGHTS DATA
CLAIMS AND APPLICATION IN DOWNSTREAM ORDER
DIVISION NO. 2B

SOURCE LOCATION APPROPRIATOR	CARRIER	USE	GRANT IN CFS/AF	DATE OF PRIORITY	DOCKET/ APPLI. NUMBER	ANNOA.	FT. NT.
<u>OAK CREEK NORTH TRIB. TO</u> S: 24 T: 14 R: 4E BUTLER BUTLER COUNTY	KUDLACEK RESERVOIR	ST	10.00AF	08/05/1982	A 16135		
<u>OAK CREEK NORTH</u> S: 29 T: 14 R: 5E SAUNDERS JOHN BOHAC	PUMP	IR	1.49	11/27/1956	A 9003		
<u>HUNTERS SLOUGH</u> S: 20 T: 14 R: 5E SAUNDERS LOWER PLATTE SOUTH NRD	NORTH OAK RESERVOIR 4-A	ST	904.20AF	10/24/1978	A 15354		
S: 29 T: 14 R: 5E SAUNDERS JULIUS HELLERICH	PUMP	IR	.60	07/27/1977	A 15055		
<u>OAK CREEK NORTH</u> S: 32 T: 14 R: 5E SAUNDERS GENE A REZAC	PUMP	IR	1.98	11/30/1979	A 15600		
ELIZABETH M STUHLIK	PUMP	IR	1.77	08/23/1979	A 15577		
<u>OAK CREEK NORTH TRIB. TO</u> S: 33 T: 14 R: 5E SAUNDERS LOWER PLATTE SOUTH NRD	NORTH OAK RESERVOIR 4-C	ST	199.50AF	08/09/1979	A 15544		
<u>NORTH OAK RESERVOIR 4-C</u> S: 33 T: 14 R: 5E SAUNDERS LOWER PLATTE SOUTH NRD	PUMP	SO		08/12/1982	A 16139		
<u>OAK CREEK NORTH</u> S: 4 T: 13 R: 5E SAUNDERS LARRY D OHNOUTKA	PUMP	IR	1.60	07/19/1974	A 13087		
CYRIL & MIKE BOUC	PUMP	IR	1.77	07/28/1956	A 8697		
<u>OAK CREEK NORTH TRIB. TO</u> S: 6 T: 13 R: 5E SAUNDERS LOWER PLATTE SOUTH NRD	NORTH OAK RESERVOIR 3-A	ST	276.00AF	08/09/1979	A 15545		
<u>NORTH OAK RESERVOIR 3-A</u> S: 6 T: 13 R: 5E SAUNDERS LOWER PLATTE SOUTH NRD	PUMP	SO		08/12/1982	A 16140		
LOWER PLATTE SOUTH NRD	PUMP	SI		08/12/1982	A 16140	A-13666	
<u>OAK CREEK NORTH TRIB. TO</u> S: 6 T: 13 R: 5E SAUNDERS RICHARD & ROSE A KOMENDA	PUMP	IR	.39	07/21/1975	A 13666		
<u>OAK CREEK NORTH</u> S: 9 T: 13 R: 5E SAUNDERS JAMES E CHMELKA	PUMP	IR	1.92	11/01/1971	A 12414		
S: 15 T: 13 R: 5E SAUNDERS ERMIN C BENES	PUMP	IR	2.69	02/23/1973	A 12815		
<u>OAK CREEK NORTH TRIB. TO</u> S: 27 T: 13 R: 5E SAUNDERS LOWER PLATTE SOUTH NRD	NORTH OAK RESERVOIR 2-C	ST	118.90AF	06/26/1974	A 13057		
S: 26 T: 13 R: 5E SAUNDERS LOWER PLATTE SOUTH NRD	NORTH OAK RESERVOIR 2-D	ST	138.60AF	07/27/1977	A 15057		

WATER RIGHTS DATA
CLAIMS AND APPLICATION IN DOWNSTREAM ORDER
DIVISION NO. 2B

SOURCE LOCATION APPROPRIATOR	CARRIER	USE	GRANT IN CFS/AF	DATE OF PRIORITY	DOCKET/ APPL. NUMBER	ANNOA. FT. NT.
<u>OAK CREEK, NORTH</u>						
S: 35 T: 13 R: 5E SAUNDERS DAVID E BARRY	PUMP	IR	1.77	12/30/1975	A 13921	
S: 2 T: 12 R: 5E LANCASTER MARY E REED	PUMP	IR	.84	12/31/1956	A 9075	
INEZ BARRY	PUMP	IR	.83	05/13/1969	A 11702	
<u>WAGON TONGUE CREEK, TRIB. TO</u>						
S: 5 T: 12 R: 5E LANCASTER LOWER PLATTE SOUTH NR1	S & H FARMS RESERVOIR	ST	33.97AF	07/27/1978	A 15304	
<u>WAGON TONGUE CREEK</u>						
S: 3 T: 12 R: 5E LANCASTER LOWER PLATTE SOUTH NRD	NORTH OAK RESERVOIR 1-A	ST	900.30AF	12/30/1977	A 15158	
S: 10 T: 12 R: 5E LANCASTER LEROY & DOROTHY E ANG	PUMP	IR	.66	03/03/1970	A 11884	
S: 11 T: 12 R: 5E LANCASTER JOE & MARIE JIROVASKY	PUMP	IR	.98	05/05/1976	A 14211	
<u>OAK CREEK, NORTH</u>						
S: 13 T: 12 R: 5E LANCASTER LEROY A ANG	PUMP	IR	1.19	02/04/1965	A 10525	
S: 24 T: 12 R: 5E LANCASTER ETHEL GARRISON	PUMP	IR	2.34	03/15/1961	A 9907	
S: 19 T: 12 R: 6E LANCASTER KURT SCHACHENMEYER	PUMP	IR	2.16	01/15/1981	A 15749	
S: 30 T: 12 R: 6E LANCASTER HAROLD M INGERSOLL	PUMP	IR	.77	03/25/1963	A 10165	
S: 31 T: 12 R: 6E LANCASTER NATHANIEL L & SHIRLEY J GRANT	PUMP	IR	.87	01/11/1967	A 11010	K
S: 6 T: 11 R: 6E LANCASTER WILLIAM (MRS) SILVERSTRAND	PUMP	IR	.09	04/12/1954	A 6173	
FARM PRODUCTS CORPORATION	PUMP	IR	.70	03/07/1955	A 7187	
<u>OAK CREEK</u>						
S: 7 T: 11 R: 6E LANCASTER CLYDE CAMPIN	PUMP	IR	1.62	11/17/1975	A 13867	
ROLLIN S ROLOFSON	PUMP	IR	.23	08/10/1955	A 7889	
S: 20 T: 11 R: 6E LANCASTER ALBERT BOOL	PUMP	IR	1.07	04/19/1963	A 10179	
ALBERT (MRS) BOOL	PUMP	IR	.97	03/21/1957	A 9388	
MARVIN K BURCHAM	PUMP	IR	1.73	07/13/1934	A 2422	
MARVIN K BURCHAM	PUMP	IR	.42	03/12/1953	A 5203	
ALBERT BOOL	PUMP	IR	.54	03/24/1960	A 9805	
S: 29 T: 11 R: 6E LANCASTER LILLIAN CARLISLE	PUMP	IR	.76	04/03/1969	A 11682	
S: 32 T: 11 R: 6E LANCASTER JOHN R BENNETT TRUST	PUMP	IR	5.36	09/16/1971	A 12381	

DEPARTMENT OF WATER RESOURCES

WATER RIGHTS DATA
CLAIMS AND APPLICATION IN DOWNSTREAM ORDER
DIVISION NO. 2B

SOURCE LOCATION APPROPRIATOR	CARRIER	USE	GRANT IN CFS/AF	DATE OF PRIORITY	DOCKET/ APPLI. NUMBER	ANNOA. FT. NT.
ELK CREEK						
S: 18 T: 11 R: 5E LANCASTER JIM ANDELT	PUMP	IR	.44	03/17/1967	A 11078	
S: 21 T: 11 R: 5E LANCASTER FLOYD & VIRGINIA HUDKINS	PUMP	IR	.20	01/20/1971	A 12145	
OAK CREEK						
S: 6 T: 10 R: 6E LANCASTER CITY OF LINCOLN	BOWLING LAKE	ST	176.00AF	04/11/1957	A 9442	
S: 15 T: 10 R: 6E LANCASTER CAPITOL BEACH, INC	CAPITOL BEACH LAKE	ST	1430.00AF	06/07/1961	A 9944	
S: 14 T: 10 R: 6E LANCASTER CITY OF LINCOLN	OAK LAKE	ST	222.89AF	09/03/1982	A 16147	#
DEAD HANS RUN						
S: 27 T: 10 R: 7E LANCASTER WEDGEWOOD MANOR, INC	WEDGEWOOD LAKE	ST	84.00AF	09/21/1960	A 9864	
SALT CREEK, LITTLE, TRIB. TO						
S: 19 T: 11 R: 7E LANCASTER JAMES NAGEL	PUMP	IR	1.96	04/01/1974	A 13010	#
SALT CREEK						
S: 32 T: 11 R: 7E LANCASTER CITY OF LINCOLN BOARD OF EDUCATIONAL LANDS & FUNDS	UNIVERSITY DUCK POND NEBRASKA DOG & HUNT CLUB, INC. RESERVOIR	ST ST	.00 50.00AF	07/29/1926 01/07/1982	A 1837 A 16045	
STEVENS CREEK, TRIB TO						
S: 17 T: 9 R: 8E LANCASTER EVERETT HODTWALKER	HODTWALKER RESERVOIR	ST	1.56AF	04/14/1986	A 16483	
STEVENS CREEK						
S: 32 T: 10 R: 8E LANCASTER WILMER O MOORE ET AL	PUMP	IR	1.71	10/31/1972	A 12756	
S: 29 T: 10 R: 8E LANCASTER ROBERT A MOOK	PUMP	IR	.71	03/24/1977	A 14847	
S: 24 T: 10 R: 7E LANCASTER SENORA, LEE R & JEAN PESTER	PUMP	IR	.06	09/19/1955	A 8134	K
S: 11 T: 10 R: 7E LANCASTER FRANCIS HALL	PUMP	IR	2.54	06/09/1975	A 13511	
S: 2 T: 10 R: 7E LANCASTER HARRY P & RAYMOND A LEAVITT	PUMP	IR	2.95	04/25/1979	A 15466	#
S: 2 T: 10 R: 7E LANCASTER UNIVERSITY OF NEBRASKA	STEVENS CREEK CANAL	IR	.35	11/19/1913	A 1335	K
UNIVERSITY OF NEBRASKA	PUMP	IR	.02	02/07/1956	A 8352	K
RETZLAFF FARMS, INC	PUMP	IR	.74	08/01/1952	A 5002	
ROCK CREEK						
S: 25 T: 13 R: 6E SAUNDERS ADOLPH G WOTIPKA	PUMP	IR	.18	11/27/1939	A 3031	K
S: 36 T: 13 R: 6E SAUNDERS ADOLPH G WOTIPKA	PUMP	IR	.16	07/29/1955	A 7846	K

WATER RIGHTS DATA
CLAIMS AND APPLICATION IN DOWNSTREAM ORDER
DIVISION NO. 2B

SOURCE LOCATION APPROPRIATOR	CARRIER	USE	GRANT IN CFS/AF	DATE OF PRIORITY	DOCKET/ APPLI. NUMBER	ANNOA.	FT. NT.
<u>ROCK CREEK, LITTLE TRIB. TO</u> S: 3 T: 12 R: 6E LANCASTER LOWER PLATTE SOUTH MRD	MARSHALEK RESERVOIR	ST	16.00AF	07/27/1978	A 15303		
<u>ROCK CREEK</u> S: 31 T: 13 R: 7E SAUNDERS DAYLE L & SHARON K BURKLUND WILMA STARK	PUMP PUMP	IR IR	2.16 1.08	11/06/1975 08/06/1931	A 13857 A 2225		
<u>HOBSON BRANCH</u> S: 29 T: 13 R: 7E SAUNDERS MARVIN PETERSON	PUMP	IR	.25	04/04/1977	A 14883		
<u>ROCK CREEK</u> S: 1 T: 12 R: 7E LANCASTER GAME & PARKS COMMISSION	PUMP	FW	3.34	08/22/1986	A 16520		
<u>ROCK CREEK, NORTH FORK</u> S: 23 T: 13 R: 7E SAUNDERS CUSTOM HOMES, INC	PUMP	IR	.64	05/27/1975	A 13592		
<u>ROCK CREEK</u> S: 5 T: 12 R: 8E LANCASTER ROBERT MCGILL ROBERT MCGILL ROBERT MCGILL	PUMP PUMP PUMP	IR IR IR	.68 .89 .35	04/17/1969 02/20/1956 02/10/1953	A 11688 A 8365 A 5157		#
S: 17 T: 12 R: 8E LANCASTER RUSSELL BLOMSTROM	PUMP	IR	.88	07/12/1954	A 6420		
S: 27 T: 12 R: 8E LANCASTER J H J ENTERPRISES, INC & JOYNER & JOYNER	PUMP	IR	.27	03/16/1956	A 8429		K
S: 34 T: 12 R: 8E LANCASTER LOUIS JEFFREY EARL & HELEN BRAUCKMULLER EARL & HELEN BRAUCKMULLER	PUMP PUMP PUMP	IR IR IR	.46 .31 .39	05/12/1934 11/03/1947 01/11/1956	A 2382 A 4139 A 8312		
S: 35 T: 12 R: 8E LANCASTER LAMBERT M & HELEN L MILLS WILLIAM H & CHERYL LANDON	PUMP PUMP	IR IR	1.08 .20	08/04/1955 09/29/1939	A 7866 A 2978		
<u>CAMP CREEK</u> S: 25 T: 11 R: 8E LANCASTER BILLY SCHUELKE	PUMP	IR	.08	02/26/1954	A 6002		
S: 1 T: 11 R: 8E LANCASTER SYLVIA E MILLER	PUMP	IR	1.72	08/12/1968	A 11541		
<u>DEE CREEK</u> S: 7 T: 11 R: 9E CASS BOYD CLAYCOMB MAURINE HILT ET AL	PUMP PUMP	IR IR	1.53 1.72	03/05/1957 06/12/1933	A 9287 A 2326		
<u>GREENWOOD CREEK</u> S: 28 T: 12 R: 9E CASS PAUL J STRATE	PUMP	IR	.87	01/31/1964	A 10294		

DEPARTMENT OF WATER RESOURCES

WATER RIGHTS DATA
CLAIMS AND APPLICATION IN DOWNSTREAM ORDER
DIVISION NO. 2B

SOURCE LOCATION APPROPRIATOR	CARRIER	USE	GRANT IN CFS/AF	DATE OF PRIORITY	DOCKET/ APPLI. NUMBER	ANNOA.	FT. NT.
<u>ROBINSON BRANCH</u> S: 18 T: 12 R: 9E CASS LANDON FARMS, INC	PUMP	IR	.82	07/06/1981	A 15915		
<u>CALLAHAN CREEK</u> S: 6 T: 11 R: 10E CASS LLOYD VOGLER	PUMP	IR	1.47	07/22/1975	A 13671		
S: 22 T: 12 R: 9E CASS MAURINE HILT ET AL	PUMP	IR	2.07	05/19/1959	A 9729		
<u>WAHOO CREEK</u> S: 7 T: 14 R: 6E SAUNDERS LAWRENCE E STUHLIK P R B FARM	PUMP PUMP	IR IR	.75 .43	08/23/1979 06/30/1960	A 15576 A 9839		
S: 8 T: 14 R: 6E SAUNDERS RAYMOND J & DOROTHY MEDUNA	PUMP	IR	.71	12/08/1975	A 13898		
<u>WAHOO CREEK, SOUTH FORK</u> S: 19 T: 14 R: 6E SAUNDERS EDWARD J & MARGARET L STUHLIK, JR	PUMP	IR	.44	08/23/1979	A 15575		
S: 17 T: 14 R: 6E SAUNDERS EDWARD J & MARGARET L STUHLIK, JR EDWARD J & MARGARET L STUHLIK, JR MARIAN E MADIGAN	PUMP PUMP PUMP	IR IR IR	.55 .55 .11	03/05/1956 08/23/1979 07/02/1956	A 8395 A 15574 A 8656	A-8395	D K
<u>WAHOO CREEK, NORTH FORK</u> S: 16 T: 15 R: 5E SAUNDERS SHANAHAN BROTHERS	PUMP	IR	2.45	07/30/1976	A 14364		
S: 23 T: 15 R: 5E SAUNDERS RICHARD L & CLARA M LAWVER	PUMP	IR	1.13	11/29/1971	A 12449		K
<u>DUNLAP CREEK, TRIB. TO</u> S: 3 T: 14 R: 5E SAUNDERS FRED KUBALEK	PUMP	IR	.51	06/07/1966	A 10862		
<u>DUNLAP CREEK</u> S: 35 T: 15 R: 5E SAUNDERS DONALD J VIRGL	PUMP	IR	1.04	04/17/1957	A 9452		
S: 31 T: 15 R: 6E SAUNDERS RICHARD L & CLARA M LAWVER RAYMOND J & DOROTHY MEDUNA	PUMP PUMP	IR IR	.60 .71	09/21/1970 12/08/1975	A 12084 A 13897		
<u>WAHOO CREEK, NORTH FORK</u> S: 33 T: 15 R: 6E SAUNDERS DONALD KRESL DENNIS P & NANCY KELLNER	PUMP PUMP	IR IR	.29 .56	03/16/1967 08/12/1968	A 11077 A 11539		K
<u>WAHOO CREEK</u> S: 11 T: 14 R: 6E SAUNDERS KENNETH SCHOEN	PUMP	IR	.43	08/06/1956	A 8719		
S: 7 T: 14 R: 7E SAUNDERS JULIUS J LANIK	PUMP	IR	.64	05/06/1940	A 3150		

WATER RIGHTS DATA
CLAIMS AND APPLICATION IN DOWNSTREAM ORDER
DIVISION NO. 2B

SOURCE LOCATION APPROPRIATOR	CARRIER	USE	GRANT IN CFS/AF	DATE OF PRIORITY	DOCKET/ APPLI. NUMBER	ANNOA.	FT. NT.
<u>WAHOO CREEK</u>							
S: 9 T: 14 R: 7E SAUNDERS EDWARD J STYSKAL	PUMP	IR	.74	04/03/1972	A 12574		
<u>COTTONWOOD CREEK TRIB. TO</u>							
S: 32 T: 16 R: 5E SAUNDERS LOWER PLATTE NORTH NRD	COTTONWOOD RESERVOIR 6-E	ST	98.50AF	11/10/1971	A 12424		
S: 5 T: 15 R: 5E SAUNDERS LOWER PLATTE NORTH NRD	COTTONWOOD RESERVOIR 6-D	ST	200.80AF	12/06/1966	A 10990		
S: 4 T: 15 R: 5E SAUNDERS LOWER PLATTE NORTH NRD	COTTONWOOD RESERVOIR 6-C	ST	199.10AF	10/16/1967	A 11263		
S: 34 T: 16 R: 5E SAUNDERS LOWER PLATTE NORTH NRD	COTTONWOOD RESERVOIR 6-B	ST	124.40AF	04/29/1977	A 14923		
S: 7 T: 15 R: 6E SAUNDERS LOWER PLATTE NORTH NRD	COTTONWOOD RESERVOIR 41-A	ST	79.50AF	01/08/1970	A 11848		
S: 8 T: 15 R: 6E SAUNDERS LOWER PLATTE NORTH NRD	COTTONWOOD RESERVOIR 42-A	ST	84.60AF	12/06/1966	A 10991		
S: 16 T: 15 R: 6E SAUNDERS LOWER PLATTE NORTH NRD	COTTONWOOD RESERVOIR 32-A	ST	71.00AF	04/06/1972	A 12578		
S: 10 T: 15 R: 6E SAUNDERS LOWER PLATTE NORTH NRD	COTTONWOOD RESERVOIR 21-A	ST	210.70AF	08/10/1981	A 15959		
S: 13 T: 15 R: 6E SAUNDERS LOWER PLATTE NORTH NRD	COTTONWOOD RESERVOIR 22-A	ST	509.00AF	09/19/1985	A 16448		
<u>COTTONWOOD CREEK</u>							
S: 23 T: 15 R: 6E SAUNDERS LARRY DAUEL	PUMP	IR	.41	08/09/1974	A 13142		
<u>COTTONWOOD CREEK TRIB. TO</u>							
S: 26 T: 15 R: 6E SAUNDERS LOWER PLATTE NORTH NRD	COTTONWOOD RESERVOIR 23-A	ST	75.30AF	06/11/1969	A 11724		
<u>COTTONWOOD CREEK</u>							
S: 30 T: 15 R: 7E SAUNDERS PAUL (MRS) KREMLACEK	PUMP	IR	1.67	08/08/1974	A 13140		
S: 6 T: 14 R: 7E SAUNDERS ROBERT E BERN	PUMP	IR	.20	05/10/1956	A 8559		K
S: 5 T: 14 R: 7E SAUNDERS MABEL E ROBERTS	PUMP	IR	.44	12/07/1955	A 8280		
MABEL E ROBERTS	PUMP	IR	.97	12/21/1973	A 12965		
S: 4 T: 14 R: 7E SAUNDERS ARDVEN MALCHOW	PUMP	IR	1.02	01/26/1965	A 10521		
S: 9 T: 14 R: 7E SAUNDERS JAMES H TRUTNA	PUMP	IR	.89	08/17/1970	A 12060		
<u>COTTONWOOD CREEK TRIB. TO</u>							
S: 20 T: 15 R: 7E SAUNDERS LOWER PLATTE NORTH NRD	COTTONWOOD RESERVOIR 8-D	ST	186.39AF	10/16/1967	A 11264		

DEPARTMENT OF WATER RESOURCES

WATER RIGHTS DATA
CLAIMS AND APPLICATION IN DOWNSTREAM ORDER
DIVISION NO. 28

SOURCE LOCATION APPROPRIATOR	CARRIER	USE	GRANT IN CFS/AF	DATE OF PRIORITY	DOCKET/ APPLI. NUMBER	ANNOT.	F.T. NT.
<u>WAHOO CREEK</u>							
S: 14 T: 14 R: 7E SAUNDERS BERNARD & MATH SLADKY	PUMP	IR	1.88	11/09/1976	A 14543		
JOHN A BRATKA	PUMP	IR	1.77	01/22/1970	A 11854		
<u>SAND CREEK</u>							
S: 30 T: 16 R: 7E SAUNDERS RUDY J MEDUNA	PUMP	IR	.77	12/18/1974	A 13322		
S: 32 T: 16 R: 7E SAUNDERS ROBERT J & CAROL MEDUNA	PUMP	IR	1.11	01/15/1976	A 13945		
<u>DUCK CREEK</u>							
S: 16 T: 15 R: 7E SAUNDERS ANDREW J MURREN	PUMP	IR	.17	08/10/1956	A 8737		K
<u>SAND CREEK</u>							
S: 15 T: 15 R: 7E SAUNDERS ANDREW J MURREN	PUMP	IR	.26	09/21/1955	A 8174		K
S: 22 T: 15 R: 7E SAUNDERS EDWARD R KOUTNY	PUMP	IR	.29	08/15/1956	A 8743		K
S: 27 T: 15 R: 7E SAUNDERS JAMES & MARLENE FUJAN	PUMP	IR	.09	11/01/1956	A 8947		K
STEPHEN BARTEK ET AL	PUMP	IR	4.00	01/12/1976	A 13931		
S: 34 T: 15 R: 7E SAUNDERS JOE C DVORAK	PUMP	IR	.25	04/30/1956	A 8528		K
S: 11 T: 14 R: 7E SAUNDERS BERNARD & MATH SLADKY	PUMP	IR	2.00	11/09/1976	A 14542		
<u>WAHOO CREEK</u>							
S: 13 T: 14 R: 7E SAUNDERS JOHN A BRATKA	PUMP	IR	2.90	10/16/1956	A 8907		
S: 18 T: 14 R: 8E SAUNDERS ALLAN NYGREN	PUMP	IR	1.29	07/15/1981	A 15931		
S: 19 T: 14 R: 8E SAUNDERS GERALD TREPTOW	PUMP	IR	.76	07/30/1954	A 6516		
S: 20 T: 14 R: 8E SAUNDERS LORENE TREPTOW	PUMP	IR	.52	02/24/1954	A 5983		
LORENE TREPTOW	PUMP	IR	1.43	07/25/1934	A 2444		
GLEN & DORIS TREPTOW	PUMP	IR	2.18	06/22/1976	A 14282		
S: 29 T: 14 R: 8E SAUNDERS LORENE TREPTOW	PUMP	IR	.44	03/29/1954	A 6106		#
S: 33 T: 14 R: 8E SAUNDERS W J FARMS, INC.	PUMP	IR	1.43	11/29/1956	A 9006		
S: 3 T: 13 R: 8E SAUNDERS TIPPERARY HECTARES, INC	PUMP	IR	3.94	02/03/1975	A 13380		
S: 34 T: 14 R: 8E SAUNDERS ROBERT R & BARBARA B SCHULTZE	PUMP	IR	2.09	08/13/1975	A 13734		
S: 3 T: 13 R: 8E SAUNDERS LLOYD K HENGEN	PUMP	IR	.21	08/10/1955	A 7885		

WATER RIGHTS DATA
CLAIMS AND APPLICATION IN DOWNSTREAM ORDER
DIVISION NO. 2B

SOURCE LOCATION APPROPRIATOR	CARRIER	USE	GRANT IN CFS/AF	DATE OF PRIORITY	DOCKET/ APPL I. NUMBER	ANNO TA.	FT. NT.
WAHOO CREEK							
S: 3 T: 13 R: 8E SAUNDERS							
LLOYD K HENGEM	PUMP	IR	1.42	01/12/1976	A 13932		
S: 12 T: 13 R: 8E SAUNDERS							
FRANK J DEITER	PUMP	IR	1.99	05/31/1955	A 7613		
S: 13 T: 13 R: 8E SAUNDERS							
LARRY MORAVEC	PUMP	IR	2.73	05/24/1977	A 14955		
S: 18 T: 13 R: 9E SAUNDERS							
RAIKES FOUNDATION FARMS, INC	PUMP	IR	9.52	12/09/1968	A 11594		
S: 20 T: 13 R: 9E SAUNDERS							
WESLEY E KEISER	PUMP	IR	.80	11/24/1953	A 5749		
RAIKES FOUNDATION FARMS, INC	PUMP	IR	.99	11/24/1953	A 5750		
S: 21 T: 13 R: 9E SAUNDERS							
WAHOO HUNTING CLUB	AYR LAKE	ST	.00	12/30/1930	A 2184		
S: 27 T: 13 R: 9E SAUNDERS							
KENNETH MARCY	PUMP	IR	1.59	08/31/1953	A 5522		
S: 34 T: 13 R: 9E SAUNDERS							
RAY JUDDS	PUMP	IR	1.18	08/25/1969	A 11785		
S: 35 T: 13 R: 9E SAUNDERS							
KOLB FARMS, INC.	PUMP	IR	.75	08/23/1954	A 6631		
CLEAR CREEK							
S: 12 T: 14 R: 9E SAUNDERS							
KARLOFF BROTHERS	PUMP	IR	.71	09/05/1974	A 13192		
S: 13 T: 14 R: 9E SAUNDERS							
KARLOFF BROTHERS	PUMP	IR	.57	07/23/1970	A 12023		K
JOHNSON CREEK							
S: 16 T: 14 R: 9E SAUNDERS							
LOWER PLATTE NORTH NRD	JOHNSON CREEK RES. 22-A	ST	487.00AF	07/12/1974	A 13073		
CLEAR CREEK							
S: 35 T: 14 R: 9E SAUNDERS							
DELMER, KATHLEEN & HAROLD KOLB	PUMP	IR	4.03	01/24/1977	A 14657		
S: 10 T: 13 R: 9E SAUNDERS							
WENDELL W ALLINGTON	PUMP	IR	.86	08/24/1956	A 8772		
SILVER CREEK							
S: 4 T: 14 R: 8E SAUNDERS							
PAUL NYGREN	PUMP	IR	.57	06/14/1963	A 10204		K
S: 16 T: 14 R: 8E SAUNDERS							
ENOLA B LARSON	PUMP	IR	.57	09/01/1976	A 14436		
ENOLA B LARSON	PUMP	IR	.39	01/04/1956	A 8298		
ENOLA B LARSON	PUMP	IR	.39	11/10/1975	A 13861	A-8298	D
ENOLA B LARSON	PUMP	IR	1.51	11/10/1975	A 13861		
S: 21 T: 14 R: 8E SAUNDERS							
WALLACE M QUICK	PUMP	IR	.85	07/22/1963	A 10220		
WALLACE M QUICK	PUMP	IR	2.98	07/29/1976	A 14363		

DEPARTMENT OF WATER RESOURCES

WATER RIGHTS DATA
CLAIMS AND APPLICATION IN DOWNSTREAM ORDER
DIVISION NO. 2B

SOURCE LOCATION APPROPRIATOR	CARRIER	USE	GRANT IN CFS/AF	DATE OF PRIORITY	DOCKET/ APPLI. NUMBER	ANNOA. NT.	FT. NT.
<u>SILVER CREEK</u>							
S: 28 T: 14 R: 8E SAUNDERS LORENE TREPLOW	PUMP	IR	1.04	02/24/1954	A 5982		
S: 27 T: 14 R: 8E SAUNDERS RICHARD D & MILDRED F GOODDING	PUMP	IR	1.05	06/23/1950	A 4713		
S: 35 T: 14 R: 8E SAUNDERS UNIVERSITY OF NEBRASKA	PUMP	IR	1.14	07/13/1979	A 15521		
S: 7 T: 13 R: 9E SAUNDERS FRANK J DEITER	PUMP	IR	.29	05/31/1955	A 7614	A-7614	K D
FRANK J DEITER	PUMP	IR	.29	01/23/1979	A 15396		
FRANK J DEITER	PUMP	IR	1.00	01/23/1979	A 15396		
GAME & PARKS COMMISSION	ARMOUR & COMPANY RES.	ST	10.00	10/18/1897	A 415		
S: 17 T: 13 R: 9E SAUNDERS HERMAN F REIM	PUMP	IR	.16	01/19/1956	A 8322		
S: 26 T: 13 R: 9E SAUNDERS KOLB FARMS, INC.	PUMP	IR	.60	08/23/1954	A 6632		
<u>CLEAR CREEK, UPPER</u>							
S: 8 T: 15 R: 9E SAUNDERS LOWER PLATTE NORTH NRD	CLEAR CREEK RESERVOIR 7-A	ST	536.80AF	05/02/1983	A 16193		
<u>WAHOO CREEK</u>							
S: 36 T: 13 R: 9E SAUNDERS WALTER J STANDER ET AL	PUMP	IR	1.52	11/12/1976	A 14552		
<u>SALT CREEK, TRIB. TO</u>							
S: 5 T: 12 R: 10E CASS NEBRASKA LUTHERAN OUTDOOR MINISTERIES	CAMP CAROL JOY HOLLING RESERVOIR	ST	50.60AF	09/12/1980	A 15718		
<u>PAWNEE CREEK, TRIB. TO</u>							
S: 9 T: 12 R: 10E CASS GAME & PARKS COMMISSION	E T MAHONEY STATE PARK LAKE	ST	32.40AF	09/17/1986	A 16522		
<u>PLATTE RIVER, TRIB. TO</u>							
S: 1 T: 12 R: 10E SARPY S J ARMBRUST	THOUSAND OAKS LAKE	ST	29.10AF	04/17/1963	A 10178		
<u>ARMBRUST CREEK</u>							
S: 2 T: 12 R: 10E SARPY RONALD PATTERSON	THOUSAND OAKS LAKE	SS	29.10AF	08/19/1981	A 15968		C
<u>PLATTE RIVER, TRIB. TO</u>							
S: 12 T: 12 R: 10E SARPY GAME & PARKS COMMISSION	GRETNA FISH HATCHERY	ST	1.89AF	03/14/1972	A 12543		
<u>FOUNTAIN CREEK</u>							
S: 24 T: 12 R: 10E CASS CYRIL VERVAEKE	PUMP	IR	.21	07/25/1955	A 7796		K
<u>DECKER CREEK, TRIB. TO</u>							
S: 9 T: 11 R: 11E CASS PAUL O'BRIEN	O'BRIEN RESERVOIR	ST	72.20AF	04/27/1981	A 15856		

WATER RIGHTS DATA
CLAIMS AND APPLICATION IN DOWNSTREAM ORDER
DIVISION NO. 2B

SOURCE LOCATION APPROPRIATOR	CARRIER	USE	GRANT IN CFS/AF	DATE OF PRIORITY	DOCKET/ APPLI. NUMBER	ANNOA.	FT. NT.
<u>O'BRIEN RESERVOIR</u> S: 9 T: 11 R: 11E CASS PAUL O'BRIEN	PUMP	SO		07/14/1981	A 15929		
<u>DECKER CREEK</u> S: 29 T: 12 R: 11E CASS DUANE HORN	PUMP	IR	.22	09/15/1977	A 15108		#
<u>BUFFALO CREEK, BIG, TRIB. TO</u> S: 20 T: 13 R: 11E SARPY PAPIO NRD	BIG BUFFALO CREEK RESERVOIR GS-10	ST	23.00AF	10/24/1980	A 15725		
<u>BUFFALO CREEK, BIG</u> S: 20 T: 13 R: 11E SARPY M R SCHOLTING	PUMP	IR	1.08	04/09/1956	A 8470		
<u>BUFFALO CREEK, BIG, TRIB. TO</u> S: 17 T: 13 R: 11E SARPY PAPIO NRD	BIG BUFFALO CREEK RESERVOIR GS-141A	ST	29.70AF	06/11/1979	A 15489		
S: 16 T: 13 R: 11E SARPY PAPIO NRD	BIG BUFFALO CREEK RESERVOIR GS-16	ST	52.20AF	01/15/1986	A 16468		
<u>BUFFALO CREEK, TRIB. TO</u> S: 30 T: 13 R: 11E SARPY PAPIO NRD	BIG BUFFALO CREEK RESERVOIR GS-17A	ST	10.50AF	01/13/1984	A 16261		
<u>BUFFALO CREEK, BIG</u> S: 28 T: 13 R: 11E SARPY FRANKLIN R COCKERILL JR ET AL ROLLAND J & LINDA A MOODY	PUMP PUMP	IR IR	4.00 1.06	08/25/1956 01/08/1957	A 8780 A 9087		
S: 34 T: 13 R: 11E SARPY LOPTIN & HOTZ	PUMP	IR	2.13	01/14/1959	A 9681		
S: 35 T: 13 R: 11E SARPY V J & THELMA JANE LECHTENBERG	PUMP	IR	1.23	11/29/1956	A 9007		
S: 36 T: 13 R: 11E SARPY FLOYD D TRUMBLED	PUMP	IR	.36	02/11/1957	A 9180		
<u>SPRINGFIELD CREEK</u> S: 13 T: 13 R: 11E SARPY CHRIS G GLESMANN TRUST	PUMP	IR	.62	01/13/1956	A 8317		
S: 24 T: 13 R: 11E SARPY JAMES P LATHAM	PUMP	IR	.14	03/09/1956	A 8404		
S: 25 T: 13 R: 11E SARPY TOM (MRS) DOOLEY	PUMP	IR	1.50	03/08/1957	A 9313		
S: 36 T: 13 R: 11E SARPY EDWARD & BEN ZEORIAN FLOYD D TRUMBLED	PUMP PUMP	IR IR	.86 .44	03/11/1957 07/08/1937	A 9329 A 2760		K

DEPARTMENT OF WATER RESOURCES

WATER RIGHTS DATA
CLAIMS AND APPLICATION IN DOWNSTREAM ORDER
DIVISION NO. 2B

SOURCE LOCATION APPROPRIATOR	CARRIER	USE	GRANT IN CFS/AF	DATE OF PRIORITY	DOCKET/ APPLI. NUMBER	ANNOA. FT.	NT.
<u>GEDAR CREEK, TRIB. TO</u> S: 14 T: 11 R: 11E CASS MIDWESTERN FEEDING COMPANY	RESERVOIR	ST	200.00AF	02/20/1970	A 11873		
<u>PLATTE RIVER, TRIB. TO</u> S: 30 T: 13 R: 12E SARPY JOHN B & MARTHA G MILKS	PUMP	IR	1.84	10/18/1956	A 8913		
S: 29 T: 13 R: 12E SARPY JOHN B MILKS	PUMP	IR	.63	10/18/1956	A 8914		
S: 13 T: 13 R: 12E SARPY JACK HARVEY	HARVEY RESERVOIR	ST	24.90AF	09/01/1977	A 15101		
<u>EIGHT MILE CREEK</u> S: 20 T: 12 R: 13E CASS W M FARMS, INC	W-M LAKE	ST	510.10AF	04/24/1974	A 13026		
W M FARMS, INC	COPPER PENNY LAKE	ST	225.70AF	02/24/1977	A 14752		
W M FARMS, INC	PUMP	IR	2.86	01/17/1957	A 9108		K
<u>FOUR MILE CREEK</u> S: 34 T: 12 R: 13E CASS NORTHERN NATURAL GAS COMPANY GEORGE SACHS	FOUR MILE CREEK RESERVOIR	ST	.10AF	10/29/1976	A 14533		
	PUMP	IR	.13	07/20/1955	A 7789		
<u>FOUR MILE CREEK, WEST BRANCH</u> S: 33 T: 12 R: 13E CASS VINDULYN ACRES, INC	PUMP	IR	4.08	09/10/1976	A 14455		
S: 34 T: 12 R: 13E CASS GEORGE SACHS	PUMP	IR	.31	07/20/1955	A 7790		
<u>FOUR MILE CREEK, TRIB. TO</u> S: 26 T: 12 R: 13E CASS CLARK S WILES	PUMP	IR	1.14	04/29/1976	A 14200		
S: 25 T: 12 R: 13E CASS CLARK S WILES	PUMP	IR	4.02	06/04/1976	A 14250		
S: 23 T: 12 R: 13E CASS CLARK S & JEAN M WILES	PUMP	IR	1.76	09/06/1974	A 13195		
CLARK S WILES	WILES RESERVOIR NO. 4	ST	1.04AF	03/31/1978	A 15224		
S: 22 T: 12 R: 13E CASS CLARK S WILES	WILES RESERVOIR NO. 3	ST	1.27AF	03/31/1978	A 15223		
<u>FOUR MILE CREEK</u> S: 22 T: 12 R: 13E CASS STEPHEN G & OPAL B WILES	PUMP	IR	8.09	08/21/1974	A 13167		
<u>BACHELOR CREEK</u> S: 16 T: 12 R: 13E CASS HALMES, INC	PUMP	IR	.43	02/17/1976	A 14033		
S: 9 T: 12 R: 13E CASS HALMES, INC	PUMP	IR	1.04	08/07/1974	A 13137		
HALMES, INC	PUMP	IR	1.14	02/17/1976	A 14032		
S: 3 T: 12 R: 13E CASS W M FARMS, INC	PUMP	IR	1.56	08/28/1978	A 15332		

WATER RIGHTS DATA
CLAIMS AND APPLICATION IN DOWNSTREAM ORDER
DIVISION NO. 2C

SOURCE LOCATION APPROPRIATOR	CARRIER	USE	GRANT IN CFS/AF	DATE OF PRIORITY	DOCKET/ APPLI. NUMBER	ANNOA.	FT. NT.
SNAKE CREEK							
S: 1 T: 24 R: 52W BOX BUTTE SNAKE CREEK LIVESTOCK COMPANY	KILPATRICK RESERVOIR	ST	2300.00AF	06/07/1911	A 1104		E
S: 6 T: 24 R: 51W BOX BUTTE SNAKE CREEK LIVESTOCK COMPANY	OASIS DITCH	IR	54.86	06/06/1894	D 567		E
KILPATRICK RESERVOIR							
S: 6 T: 24 R: 51W BOX BUTTE SNAKE CREEK LIVESTOCK COMPANY	KILPATRICK CANALS NO. 1&2	SI		06/07/1911	A 1159	D-567	E
POINT OF ROCKS CREEK, TRIB. TO							
S: 7 T: 26 R: 50W BOX BUTTE DONALD W HANSEN	HANSEN RESERVOIR	ST	70.70AF	06/25/1973	A 12891		E
SNAKE CREEK, TRIB. TO							
S: 1 T: 24 R: 48W BOX BUTTE HARVEY D & BEVERLY A SCHNELL	PUMP	IR	1.68	03/30/1970	A 11904		E
NIORRARA RIVER, TRIB. TO							
S: 29 T: 31 R: 47W DAWES DONALD DEHAVEN	PUMP	IR	1.40	11/20/1959	A 9772		E
S: 26 T: 31 R: 47W DAWES BETTY M PARKES	ANDERSON RESERVOIR	ST	157.00AF	04/18/1950	A 4644		E
ANDERSON RESERVOIR							
S: 26 T: 31 R: 47W DAWES BETTY M PARKES	PUMP	SO		04/18/1950	A 4976		E
HECKEL CREEK							
S: 26 T: 35 R: 38W CHERRY PAUL METZGER	METZGER PROJECT NO. 1	IR	.71	03/21/1938	A 2851		E
S: 23 T: 35 R: 38W CHERRY PAUL METZGER	METZGER PROJECT NO. 2	IR	.14	03/21/1938	A 2852		E
NIORRARA RIVER, TRIB. TO							
S: 27 T: 33 R: 57W SIOUX WILLIAM H WILSON	WILSON RESERVOIR	ST	7.00AF	11/26/1940	A 3337		#
NIORRARA RIVER							
S: 19 T: 31 R: 57W SIOUX ELLCOTT HERFORD RANCH, INC	BIGLOW-SEYMOUR CANAL	IR	1.20	06/08/1891	D 510		
S: 20 T: 31 R: 57W SIOUX RAY T DOUT RANCH & CATTLE	PUMPS	IR	1.20	06/08/1891	D 510 R P-282		
S: 35 T: 31 R: 57W SIOUX MARTIN H & W LUCILLE MARSHALL	JOHNSON CANAL	IR	2.09	05/01/1894	D 511 R P-243		K
S: 1 T: 30 R: 57W SIOUX MELVIN R & KLARA M GROTE	LAKOTAH CANAL	IR	5.85	10/01/1883	D 554		
S: 9 T: 29 R: 56W SIOUX SIX BAR RANCH, INC. ET AL	EARNEST CANAL NO. 2	IR	2.14	05/15/1891	D 514B		
SIX BAR RANCH, INC. ET AL	EARNEST CANAL NO. 2	IR	1.46	03/24/1914	A 1362 R P-311		
SIX BAR RANCH, INC. ET AL	EARNEST CANAL NO. 1	IR	2.86	05/01/1885	D 514A		
S: 25 T: 29 R: 56W SIOUX AGATE SPRINGS RANCH, INC	MCGINLEY-STOVER N. CANAL	IR	6.73	05/01/1887	D 513AR P-397		

WATER RIGHTS DATA
CLAIMS AND APPLICATION IN DOWNSTREAM ORDER
DIVISION NO. 2C

SOURCE LOCATION APPROPRIATOR	CARRIER	USE	GRANT IN CFS/AF	DATE OF PRIORITY	DOCKET/ APPLI. NUMBER	ANNOA. NT.	FT. NT.
<u>NIOBRARA RIVER</u>							
S: 25 T: 29 R: 56W SIOUX AGATE SPRINGS RANCH, INC AGATE SPRINGS RANCH, INC	MCGINLEY-STOVER S. CANAL	IR	1.71	05/01/1890	D 513B		
	MCGINLEY-STOVER N. & COOK CANAL NO. 2	IR	.71	05/31/1891	D 980		
S: 2 T: 28 R: 56W SIOUX AGATE SPRINGS RANCH, INC	COOK SOUTH CANAL NO. 1	IR	2.31	05/31/1891	D 980		
S: 1 T: 28 R: 56W SIOUX AGATE SPRINGS RANCH, INC	PUMP	IR	1.48	05/01/1887	D 513AR	P-430	
AGATE SPRINGS RANCH, INC	PUMP	IR	.52	05/31/1891	D 980 R	P-428	#
S: 9 T: 28 R: 55W SIOUX DEPARTMENT OF INTERIOR	PUMP	IR	1.24	12/07/1953	A 5772		
S: 3 T: 28 R: 55W SIOUX WILLIAM T SKAVDAHL	HARRIS-NEECE CANAL	IR	8.57	07/01/1892	D 517		
MORAVA, MORAVA, MORAVA & SNOW	HARRIS-NEECE CANAL	IR	7.27	07/11/1932	A 2275		
S: 6 T: 28 R: 54W SIOUX MORAVA, MORAVA, MORAVA & SNOW	LABELLE CANAL	IR	2.00	03/12/1895	D 518		
MORAVA, MORAVA, MORAVA & SNOW	LABELLE CANAL	IR	3.14	07/03/1895	A 060		
S: 4 T: 28 R: 54W SIOUX GEORGE E SANDOZ	METTLEN CANAL	IR	4.90	04/27/1896	A 292		
JAMES L SKAVDAHL	METTLEN CANAL	IR	.75	12/18/1912	A 1248		
JAMES L SKAVDAHL	METTLEN CANAL	IR	1.14	10/13/1931	A 2244		
S: 12 T: 28 R: 54W SIOUX JAMES L SKAVDAHL	DAVISON CANAL	IR	.21	04/27/1922	A 1662		
S: 1 T: 28 R: 54W SIOUX ARMSTRONG & GREGORY	BENNETT CANAL	IR	3.45	12/18/1912	A 1249 R	P-278	
<u>COYOTE SPRINGS</u>							
S: 15 T: 27 R: 54W SIOUX DAVIS CATTLE COMPANY, INC	COYOTE SPRINGS RESERVOIR	ST	15.00AF	04/01/1936	A 2572		
DAVIS CATTLE COMPANY, INC	WATSON CANAL	IR	1.41	07/07/1934	A 2418		
<u>COYOTE SPRINGS RESERVOIR</u>							
S: 16 T: 27 R: 54W SIOUX DAVIS CATTLE COMPANY, INC	COYOTE SPRINGS CANAL	S1		04/01/1936	A 2579	A-2418	
DAVIS CATTLE COMPANY, INC	COYOTE SPRINGS CANAL	SO		04/01/1936	A 2579		
<u>NIOBRARA RIVER</u>							
S: 9 T: 28 R: 53W SIOUX ARMSTRONG & GREGORY	PUMP	IR	.59	06/20/1966	A 10870		
JOHN J. & PATRICIA B MANNING	MOORE CANAL	IR	5.71	07/22/1895	A 088 R	P-305	
S: 6 T: 28 R: 52W BOX BUTTE JUDY K PRELLE	GEO. HITSHEW CANAL	IR	6.00	02/17/1913	A 1260		
JUDY K PRELLE	PUMP	IR	.76	01/13/1966	A 10750		
JUDY K PRELLE	HITSHEW CANAL NO. 2	IR	.60	05/17/1951	A 4862		
S: 9 T: 28 R: 52W BOX BUTTE WILKINS RANCH, INC	MCLAUGHLIN CANAL	IR	7.14	05/01/1888	D 566		

WATER RIGHTS DATA
CLAIMS AND APPLICATION IN DOWNSTREAM ORDER
DIVISION NO. 2C

SOURCE LOCATION APPROPRIATOR	CARRIER	USE	GRANT IN CFS/AF	DATE OF PRIORITY	DOCKET/ APPLI. NUMBER	ANNOTA.	FT. NT.
NIOBRARA RIVER							
S: 10 T: 28 R: 52W BOX BUTTE HUGHES & WILKINS	EXCELSIOR CANAL	IR	2.86	05/15/1895	D 568		
HUGHES & WOHLERS	EXCELSIOR CANAL	IR	1.92	03/28/1932	A 2264		
S: 1 T: 28 R: 52W BOX BUTTE HUGHES & WOHLERS	HUGHES CANAL	IR	.57	05/31/1890	D 987A		
JOHN R HUGHES	HUGHES CANAL	IR	.30	04/15/1894	D 987B		
S: 5 T: 28 R: 51W BOX BUTTE FRANK L DEHAVEN	PUMP	IR	8.15	10/19/1950	A 4758		
S: 36 T: 29 R: 51W DAWES FERRET EXPLORATION CO OF NEBRASKA, INC	PUMP	MF		09/29/1986	A 16526		
MERLE A STRAWDER	PIONEER CANALS	IR	2.88	08/01/1887	D 442A		*
MERLE A, DANNY & LILA P STRAWDER	PIONEER CANAL NO. 2	IR	.15	03/08/1945	A 3812		K
MERLE A, DANNY & LILA P STRAWDER	PIONEER CANAL NO. 3	IR	.21	02/16/1950	A 4599		
MERLE A, DANNY & LILA P STRAWDER	NORTH PIONEER CANAL	IR	.62	08/11/1952	A 5010		K
S: 30 T: 29 R: 50W DAWES DAN K STRAWDER	PUMP	IR	.63	03/08/1945	A 3812 R	P-432	
S: 29 T: 29 R: 50W DAWES TOMAHAWK RANCH & CATTLE CO	FURMAN CANAL	IR	.37	02/02/1894	D 462		K
CARL WILKINS	PUMP	IR	2.20	06/14/1985	A 16398		
S: 27 T: 29 R: 50W DAWES VIRGINIA CAMPBELL	PUMPS	IR	.53	01/27/1894	D 461 R	P-406	#
S: 26 T: 29 R: 50W DAWES VIRGINIA CAMPBELL	PUMP	IR	1.10	02/24/1953	A 5181 R	P-411	
S: 28 T: 29 R: 49W DAWES BUREAU OF RECLAMATION	BOX BUTTE RESERVOIR	ST	15000.00AF	03/06/1937	A 2709A		
BUREAU OF RECLAMATION	BOX BUTTE RESERVOIR	SS	32670.00AF	06/24/1941	A 3456	A-2709A	A
S: 35 T: 29 R: 49W DAWES ROBERT DELSING	PUMP	IR	1.02	01/13/1981	A 16048		
S: 28 T: 29 R: 48W DAWES ROBERT & VIOLET LEMBKE	MONTAGUE CANAL	IR	.51	11/15/1965	A 10716		
ROBERT & VIOLET LEMBKE	MONTAGUE CANAL	IR	1.76	03/31/1932	A 2266		
S: 27 T: 29 R: 48W DAWES MYRON P & ELMEDA LEMBKE	MONTAGUE CANAL	IR	.43	09/27/1900	A 575		
ROBERT & VIOLET LEMBKE	MONTAGUE CANAL	IR	.29	06/14/1937	A 2754		
RACHEL D KORSICK	MONTAGUE CANAL	IR	.60	07/11/1946	A 3923		
LEONARD J KRIZ	LICHTE CANAL	IR	.71	04/19/1911	A 1088		
S: 26 T: 29 R: 48W DAWES CHARLES L IODENCE	LICHTE CANAL	IR	1.47	01/24/1895	D 479 R	P-396	
CHARLES L IODENCE	LICHTE CANAL	IR	2.20	04/07/1911	A 1086 R	P-396	
CHARLES L IODENCE	LICHTE CANAL	IR	.24	01/02/1912	A 1152 R	P-396	
CHARLES L IODENCE	LICHTE CANAL	IR	.95	03/02/1935	A 2523 R	P-396	
CHARLES L IODENCE	LICHTE CANAL	IR	.65	12/28/1942	A 3592 R	P-396	
DUANE E WILDY	POTMESIL CANAL	IR	6.76	10/29/1935	A 2566 R	P-314	

DEPARTMENT OF WATER RESOURCES

WATER RIGHTS DATA
CLAIMS AND APPLICATION IN DOWNSTREAM ORDER
DIVISION NO. 2C

SOURCE LOCATION APPROPRIATOR	CARRIER	USE	GRANT IN CFS/AF	DATE OF PRIORITY	DOCKET/ APPLI. NUMBER	ANNOA. NT.	FT. NT.
<u>NIORRARA RIVER</u>							
S: 26 T: 29 R: 48W DAWES							
DUANE E WILDY	POTMESIL CANAL	IR	2.07	09/07/1965	A 10686		
CHARLES L IODENCE	MIRAGE FLATS CANAL	IR	2.00	03/02/1935	A 2523 R	P-379	
BUREAU OF RECLAMATION	MIRAGE FLATS CANAL	IR	135.78	01/25/1937	A 2683		K
CHARLES L IODENCE	MIRAGE FLATS CANAL	IR	1.46	02/11/1938	A 2837 R	P-380	
BUREAU OF RECLAMATION	MIRAGE FLATS CANAL	IR	30.76	05/18/1944	A 3729		K
<u>BOX BUTTE RESERVOIR</u>							
S: 26 T: 29 R: 48W DAWES							
BUREAU OF RECLAMATION	MIRAGE FLATS CANAL	SI		08/05/1954	A 6565	A-2683	K
BUREAU OF RECLAMATION	MIRAGE FLATS CANAL	SI		08/05/1954	A 6565	A-3729	
<u>COTTONWOOD CREEK</u>							
S: 17 T: 29 R: 48W DAWES							
SMITH & KEY	PUMP	IR	2.30	08/06/1956	A 8721		
<u>NIORRARA RIVER</u>							
S: 25 T: 29 R: 48W DAWES							
DUANE E WILDY	PUMP	IR	4.50	07/27/1978	A 15302		
S: 30 T: 29 R: 47W DAWES							
PEPPER CREEK RANCH, INC	PUMP	IR	5.88	05/15/1963	A 10191		
S: 28 T: 29 R: 47W DAWES							
DUANE E WILDY	PUMP	IR	2.03	09/07/1965	A 10687		
S: 25 T: 29 R: 47W DAWES							
PEPPER CREEK RANCH, INC	PUMP	IR	2.22	05/25/1965	A 10634		
<u>NIORRARA RIVER, TRIB. TO</u>							
S: 2 T: 29 R: 47W DAWES							
BETTY M PARKES	ANDERSON RESERVOIR	ST	20.00AF	10/16/1940	A 3297		
<u>ANDERSON RESERVOIR</u>							
S: 2 T: 29 R: 47W DAWES							
BETTY M PARKES	ANDERSON CANAL	SO		10/16/1940	A 3396		
<u>NIORRARA RIVER</u>							
S: 22 T: 29 R: 46W SHERIDAN							
BETTY M PARKES	PUMP	IR	1.04	06/28/1973	A 12893		
<u>DAWES-SHERIDAN CREEK</u>							
S: 24 T: 30 R: 47W DAWES							
DAWES COUNTY	MIRAGE FLATS RESERVOIR	ST	19.60AF	05/30/1973	A 12876		
<u>NIORRARA RIVER</u>							
S: 24 T: 29 R: 46W SHERIDAN							
GARY L & BONNIE HOUSH	PUMP	IR	2.64	09/01/1953	A 5531		
S: 20 T: 29 R: 45W SHERIDAN							
EVELYN E MILLS	PUMPS	IR	2.24	11/14/1961	A 9999		
<u>BOX BUTTE CREEK</u>							
S: 34 T: 27 R: 47W BOX BUTTE							
GLADE D KIRKPATRICK	PUMP	IR	.71	02/19/1980	A 15619		

WATER RIGHTS DATA
CLAIMS AND APPLICATION IN DOWNSTREAM ORDER
DIVISION NO. 2C

SOURCE LOCATION APPROPRIATOR	CARRIER	USE	GRANT IN CFS/AF	DATE OF PRIORITY	DOCKET/ APPLI. NUMBER	ANNOA. FT. NT.
<u>BOX BUTTE CREEK TRIBUTORY</u> S: 11 T: 27 R: 49W BOX BUTTE DAVID N ARMSTRONG	PUMP	IR	2.28	10/09/1970	A 12098	
<u>BOX BUTTE CREEK</u> S: 35 T: 27 R: 47W BOX BUTTE GLADE D KIRKPATRICK	PUMP	IR	2.03	12/16/1970	A 12126	
S: 36 T: 29 R: 46W SHERIDAN JOHN D GASWICK	HEATON RESERVOIR	ST	44.00AF	06/06/1950	A 4692	
S: 30 T: 29 R: 45W SHERIDAN REITER & ASHLEY	PUMP	IR	.90	06/05/1950	A 4690	
REITER & ASHLEY	PUMP	IR	.71	06/15/1955	A 7710	
<u>NIOBARA RIVER</u> S: 20 T: 29 R: 45W SHERIDAN EVELYN E MILLS	PUMP	IR	1.46	01/04/1954	A 5840	
S: 22 T: 29 R: 45W SHERIDAN SANDOZ & HOOKER	PUMP	IR	.96	09/03/1964	A 10432	
S: 15 T: 29 R: 45W SHERIDAN SANDOZ & HOOKER	PUMP	IR	.66	12/21/1964	A 10490	
S: 11 T: 29 R: 45W SHERIDAN ORVAL L & MARY C WEYERS	PUMP	IR	1.21	10/07/1955	A 8216	
ORVAL L & MARY C WEYERS	PUMP	IR	.17	02/02/1966	A 10761	
ORVAL L & MARY C WEYERS	PUMP	IR	.71	07/01/1950	A 4717	
<u>NIOBARA RIVER TRIBUTORY</u> S: 11 T: 29 R: 45W SHERIDAN WAYNE PETERS	PETERS RESERVOIR	ST	4.00AF	12/01/1949	A 4540	
<u>PETERS RESERVOIR</u> S: 11 T: 29 R: 45W SHERIDAN WAYNE PETERS	PUMP	SO		12/01/1949	A 4727	
<u>NIOBARA RIVER</u> S: 36 T: 30 R: 45W SHERIDAN BOARD OF EDUCATIONAL LANDS & FUNDS	PUMP	IR	.77	12/05/1956	A 9018	
<u>SPRING CREEK</u> S: 20 T: 30 R: 45W SHERIDAN GARY D & PATRICIA A DORSHORST	DORSHORST RESERVOIR	ST	12.00AF	11/14/1952	A 5069	
<u>DORSHORST RESERVOIR</u> S: 20 T: 30 R: 45W SHERIDAN GARY D & PATRICIA A DORSHORST	DORSHORST CANAL	SO		11/14/1952	A 5630	
<u>SPRING CREEK</u> S: 27 T: 30 R: 45W SHERIDAN MARCY BROTHERS	MARCY CANAL	IR	3.37	08/28/1950	A 4741	
CHARLES R & BARBARA K MARCY	MARCY RESERVOIR	ST	8.00AF	10/20/1952	A 5045	
<u>NIOBARA RIVER</u> S: 32 T: 30 R: 44W SHERIDAN HARRY J KUCHERA	PUMP	IR	.90	11/06/1936	A 2654	

See use definitions on page 60 and footnotes on page 61.

WATER RIGHTS DATA
CLAIMS AND APPLICATION IN DOWNSTREAM ORDER
DIVISION NO. 2C

SOURCE LOCATION APPROPRIATOR	CARRIER	USE	GRANT IN CFS/AF	DATE OF PRIORITY	DOCKET/ APPLI. NUMBER	ANNOA. FT. NT.	FT. NT.
<u>NIOBRARA RIVER</u>							
S: 28 T: 30 R: 44W SHERIDAN BEGUIN & LAGONEGRO	PUMP	IR	1.16	12/05/1956	A 9017		
<u>PINE CREEK</u>							
S: 16 T: 28 R: 44W SHERIDAN GAME & PARKS COMMISSION	SMITH LAKE RESERVOIR	ST	3500.00AF	09/15/1947	A 4114		
S: 30 T: 29 R: 43W SHERIDAN BEGUIN RANCH CO., INC.	PINE CREEK FISH FARM	FC	15.00	02/12/1986	A 16470		
S: 34 T: 30 R: 44W SHERIDAN CHARLYN SNYDER ESTATE	PUMP	IR	1.53	10/15/1976	A 14511		
S: 27 T: 30 R: 44W SHERIDAN DORA DEPOORTER ET AL	PUMP	IR	.42	01/22/1957	A 9124		
<u>NIOBRARA RIVER</u>							
S: 22 T: 30 R: 44W SHERIDAN AUGUST VINCENT	PUMP	IR	1.77	09/26/1957	A 9572		
S: 24 T: 30 R: 44W SHERIDAN HALLIE V JACKSON	PUMPS	IR	1.05	08/22/1955	A 7971		
FRANK DIERIEX	PUMPS	IR	1.33	05/14/1955	A 7477		
S: 17 T: 30 R: 43W SHERIDAN STANLEY BUDD	PUMPS	IR	.30	08/12/1953	A 5467		
<u>DEER CREEK</u>							
S: 5 T: 29 R: 42W SHERIDAN HARLAND S MILLIGAN	PUMP	IR	1.85	04/19/1949	A 4466		
<u>HAY SPRINGS CREEK</u>							
S: 8 T: 31 R: 46W SHERIDAN WALTER J BARNES	BARNES-PHILLIPS RES.	ST	12.00AF	04/15/1935	A 2539		
S: 29 T: 31 R: 45W SHERIDAN GAME & PARKS COMMISSION	WALGREN LAKE	ST	890.00AF	05/20/1935	A 2549		
<u>HAY SPRINGS CREEK, TRIB. TO</u>							
S: 26 T: 32 R: 46W SHERIDAN WAYNE F DAVIS	DAVIS RESERVOIR	ST	18.50AF	06/21/1968	A 11457		
S: 1 T: 31 R: 46W SHERIDAN LAVERNON LINDEN ESTATE	LINDEN RESERVOIR	ST	49.00AF	11/26/1948	A 4378		
<u>LINDEN RESERVOIR</u>							
S: 1 T: 31 R: 46W SHERIDAN LAVERNON LINDEN ESTATE	LINDEN CANAL	SO		11/26/1948	A 4512		
<u>HAY SPRINGS CREEK, NORTH BRANCH</u>							
S: 19 T: 31 R: 45W SHERIDAN GAME & PARKS COMMISSION	WALGREN LAKE	SS		12/15/1939	A 3053	A-2549	B
<u>RUSH CREEK, TRIB. TO</u>							
S: 32 T: 32 R: 44W SHERIDAN MILO MUSFELT	MUSFELT RESERVOIR	ST	54.00AF	10/31/1956	A 8946		
<u>MUSFELT RESERVOIR</u>							
S: 32 T: 32 R: 44W SHERIDAN MILO MUSFELT	MUSFELT CANAL	SO		10/31/1956	A 9641		

WATER RIGHTS DATA
CLAIMS AND APPLICATION IN DOWNSTREAM ORDER
DIVISION NO. 2C

SOURCE LOCATION APPROPRIATOR	CARRIER	USE	GRANT IN CFS/AF	DATE OF PRIORITY	DOCKET/ APPL. NUMBER	ANNOA.	FT. NT.
<u>RUSH CREEK</u>							
S: 11 T: 31 R: 44W SHERIDAN RONALD J FISHER	PUMP	IR	2.04	03/12/1976	A 14092		
S: 33 T: 31 R: 43W SHERIDAN BROWN BROTHERS RANCH ET AL	BROWN CANAL	IR	1.14	09/22/1953	A 5590		
<u>NIOBRARA RIVER</u>							
S: 33 T: 31 R: 42W SHERIDAN MARK E KEARNS	PUMP	IR	.53	06/26/1960	A 9838		
S: 24 T: 31 R: 42W SHERIDAN JOSEPH JOHNDREAU JR	PUMPS	IR	.96	08/09/1935	A 2555		#
<u>JOHNDREAU CREEK</u>							
S: 31 T: 31 R: 41W SHERIDAN V L REYNOLDS	REYNOLDS RESERVOIR	ST	5.00AF	03/25/1952	A 4954		
<u>NIOBRARA RIVER TRIB TO</u>							
S: 17 T: 32 R: 43W SHERIDAN ROLF FRANK	FRANK RESERVOIR	ST	11.00AF	09/19/1966	A 10954		
<u>NIOBRARA RIVER</u>							
S: 18 T: 31 R: 41W SHERIDAN A ALLEN PARKER	PUMP	IR	1.79	02/23/1950	A 4603		
GROSS L CATTLE COMPANY	PUMP	IR	.24	05/15/1956	A 8565		
S: 17 T: 31 R: 41W SHERIDAN LEO & MARTHA WOODHOUSE	PUMP	IR	.34	08/25/1936	A 2623		
<u>ANTELOPE CREEK</u>							
S: 20 T: 33 R: 42W SHERIDAN LOYD L HULL & SON	HULL CANAL NO. 6	IR	.94	02/17/1953	A 5169		
LOYD L HULL & SON	HULL CANAL NO. 5	IR	.17	02/17/1953	A 5170		
S: 22 T: 33 R: 42W SHERIDAN LOYD L HULL & SON	HULL CANAL NO. 4	IR	1.14	01/05/1953	A 5124		
LOYD L HULL & SON	HULL RESERVOIR	ST	2.30AF	02/17/1953	A 5172		
<u>HULL RESERVOIR</u>							
S: 22 T: 33 R: 42W SHERIDAN LOYD L HULL & SON	HULL RESERVOIR CANAL	SO		02/17/1953	A 5614		
<u>ANTELOPE CREEK</u>							
S: 22 T: 33 R: 42W SHERIDAN LOYD L HULL & SON	HULL CANAL NO. 2	IR	.47	02/17/1953	A 5171		
<u>ANTELOPE CREEK TRIB TO</u>							
S: 28 T: 33 R: 42W SHERIDAN CITY OF GORDON	ANTELOPE CREEK RES. 60-A	ST	445.61AF	03/03/1965	A 10550		
<u>ANTELOPE CREEK</u>							
S: 22 T: 33 R: 42W SHERIDAN LOYD L HULL & SON	HULL CANAL NO. 1	IR	.04	02/17/1953	A 5168		
S: 24 T: 33 R: 42W SHERIDAN CITY OF GORDON	ANTELOPE CREEK RES. 40-B	ST	773.83AF	03/03/1965	A 10551		

WATER RIGHTS DATA
CLAIMS AND APPLICATION IN DOWNSTREAM ORDER
DIVISION NO. 2C

SOURCE LOCATION APPROPRIATOR	CARRIER	USE	GRANT IN CFS/AF	DATE OF PRIORITY	DOCKET/ APPLI. NUMBER	ANNOA.	FT. NT.
ANTELOPE CREEK TRIBUT.							
S: 29 T: 34 R: 42W SHERIDAN MILBERT HOLZBERGER	HOLZBERGER RESERVOIR	ST	43.00AF	10/30/1956	A 8942		
NIOBRARA RIVER							
S: 29 T: 33 R: 37W CHERRY JAMES GRAY	PUMP	IR	2.58	04/17/1981	A 15843		
S: 10 T: 33 R: 36W CHERRY DONALD L SIMMONS	PUMP	IR	13.51	12/19/1969	A 11843		
S: 11 T: 33 R: 36W CHERRY SIMMONS IRRIGATION, INC	PUMP	IR	.24	01/09/1961	A 9879		
SIMMONS IRRIGATION, INC	PUMP	IR	.63	04/15/1958	A 9613		
S: 6 T: 33 R: 35W CHERRY SIMMONS IRRIGATION, INC	PUMP	IR	.81	05/12/1958	A 9620		
S: 2 T: 33 R: 35W CHERRY HEATH CATTLE COMPANY	PUMPS	IR	.79	05/31/1962	A 10070		
BEAR CREEK							
S: 12 T: 34 R: 38W CHERRY ALLIE F SANDOZ	BATES DAM	IR	6.50	07/12/1932	A 2276		
S: 8 T: 34 R: 37W CHERRY EVA BOWRING	BAR 99 RANCH CANAL	IR	.47	02/09/1937	A 2696		
S: 16 T: 34 R: 37W CHERRY EVA BOWRING	BAR 99 RANCH CANAL	IR	.65	10/31/1940	A 3321		
DRY CREEK							
S: 21 T: 34 R: 40W CHERRY GAME & PARKS COMMISSION	SHELL LAKE	ST	800.00AF	06/14/1940	A 3180		
S: 18 T: 34 R: 38W CHERRY CHRIS CHRISTENSEN	DRY CREEK CANAL	IR	.41	07/08/1935	A 2552		
S: 16 T: 34 R: 37W CHERRY GAME & PARKS COMMISSION	MORELAND CANAL	IR	.93	05/22/1937	A 2745		
GAME & PARKS COMMISSION	COTTONWOOD LAKE	SS	316.00AF	02/26/1942	A 3555	A-3529	B
BEAR CREEK							
S: 16 T: 34 R: 37W CHERRY EVA BOWRING	BAR 99 RANCH CANAL	IR	.13	12/08/1938	A 2898		
EVA BOWRING	BAR 99 RANCH CANAL	IR	.37	08/31/1932	A 2282	R P-219	
GAME & PARKS COMMISSION	COTTONWOOD LAKE	ST	316.00AF	11/04/1941	A 3529		
S: 15 T: 34 R: 37W CHERRY EVA BOWRING	BAR 99 RANCH DIV. DAM	IR	.43	08/31/1932	A 2282		
S: 14 T: 34 R: 37W CHERRY D JASON COLE ESTATE	COLE DAMS	IR	8.19	02/24/1932	A 2254		
S: 8 T: 34 R: 36W CHERRY L LLOYD MORTON	LLOYD MORTON RESERVOIR	ST	3.40AF	08/29/1978	A 15344		
S: 9 T: 34 R: 36W CHERRY L LLOYD MORTON	MORTON CANAL	IR	.86	12/27/1976	A 14609		
L LLOYD MORTON	MORTON RESERVOIR NO. 1	ST	3.95AF	03/20/1978	A 15208		

WATER RIGHTS DATA
CLAIMS AND APPLICATION IN DOWNSTREAM ORDER
DIVISION NO. 2C

SOURCE LOCATION APPROPRIATOR	CARRIER	USE	GRANT IN CFS/AF	DATE OF PRIORITY	DOCKET/ APPLI. NUMBER	ANNOA.	FT. NT.
BEAR CREEK S: 14 T: 34 R: 36W CHERRY TOM & KAREN SCHLACK	WICKMAN CANALS	IR	.58	02/13/1962	A 10013		
NIOBRARA RIVER S: 24 T: 33 R: 34W CHERRY EARL WOBIG	PUMP	IR	.96	04/14/1967	A 11102		
S: 31 T: 33 R: 31W CHERRY HOCKENBARY RANCH COMPANY	PUMP	IR	2.27	10/10/1969	A 11815		
S: 35 T: 33 R: 31W CHERRY JACK JOSEPH	PUMP	IR	1.71	10/08/1969	A 11814		
NIOBRARA RIVER, TRIB TO S: 15 T: 33 R: 31W CHERRY PAUL J GOODWIN	GOODWIN RESERVOIR	ST	7.00AF	07/22/1974	A 13090		
NIOBRARA RIVER S: 35 T: 33 R: 31W CHERRY RICHARD W TETHEROW	PUMP	IR	2.40	05/25/1978	A 15267		
S: 1 T: 32 R: 31W CHERRY GEORGE DRINKWALTER ET AL	PUMP	IR	5.92	04/27/1972	A 12615		#
SNAKE RIVER S: 34 T: 31 R: 34W CHERRY ANDREWS CATTLE COMPANY	PUMPS	IR	1.40	05/16/1955	A 7484		
BOARDMAN CREEK S: 31 T: 30 R: 32W CHERRY EARL B & ROBERT E BACHELOR	BACHELOR CANAL	IR	9.17	05/11/1939	A 2922		
S: 33 T: 30 R: 32W CHERRY RAVENSCROFT CATTLE COMPANY	BACHELOR CANAL	IR	27.79	01/17/1935	A 2506		
S: 19 T: 30 R: 31W CHERRY STETTER LAND CO	STETTER RESERVOIR	ST	17.70AF	06/30/1986	A 16502		
SNAKE RIVER S: 29 T: 31 R: 30W CHERRY AINSWORTH IRRIGATION DISTRICT BUREAU OF RECLAMATION	AINSWORTH CANAL MERRITT RESERVOIR	IR ST	499.46 74486.00AF	03/26/1953 11/10/1958	A 5218 A 9660	T-26	K
MERRITT RESERVOIR S: 29 T: 31 R: 30W CHERRY BUREAU OF RECLAMATION	AINSWORTH CANAL	SI		04/22/1965	A 10620	A-5218	K
SNAKE RIVER S: 29 T: 31 R: 30W CHERRY AINSWORTH IRRIGATION DISTRICT	AINSWORTH CANAL	IR	2.40	11/04/1975	A 13853		
AINSWORTH IRRIGATION DISTRICT	AINSWORTH CANAL	IR	2.09	10/05/1977	A 15122		
MERRITT RESERVOIR S: 29 T: 31 R: 30W CHERRY BUREAU OF RECLAMATION	AINSWORTH CANAL	SI		11/07/1977	A 15136	A-15122	
SNAKE RIVER S: 29 T: 31 R: 30W CHERRY AINSWORTH IRRIGATION DISTRICT	AINSWORTH CANAL	IR	2.20	08/17/1979	A 15557		K

DEPARTMENT OF WATER RESOURCES

377

WATER RIGHTS DATA
CLAIMS AND APPLICATION IN DOWNSTREAM ORDER
DIVISION NO. 2C

SOURCE LOCATION APPROPRIATOR	CARRIER	USE	GRANT IN CFS/AF	DATE OF PRIORITY	DOCKET/ APPLI. NUMBER	ANNOA.	FT. NT.
<u>SLAKE RIVER</u>							
S: 29 T: 31 R: 30W CHERRY AINSWORTH IRRIGATION DISTRICT	AINSWORTH CANAL	IR	2.53	11/21/1980	A 15730		
<u>MERRITT RESERVOIR</u>							
S: 29 T: 31 R: 30W CHERRY BUREAU OF RECLAMATION BUREAU OF RECLAMATION	AINSWORTH CANAL AINSWORTH CANAL	SI SI		04/14/1981 04/14/1981	A 15838 A 15838	A-15557 A-15730	
<u>SLAKE RIVER</u>							
S: 29 T: 31 R: 30W CHERRY AINSWORTH IRRIGATION DISTRICT AINSWORTH IRRIGATION DISTRICT	AINSWORTH TEMPORARY RES. MERRITT HYDRO PLANT	ST PR	400.00AF 200.00	06/12/1986 04/04/1983	A 16497 A 16187		#
<u>STEER CREEK</u>							
S: 28 T: 32 R: 34W CHERRY WM O KRUEGER, INC	PUMP	IR	2.86	01/25/1954	A 5891		
<u>DIAMOND BAR DRAINAGE DITCH</u>							
S: 10 T: 31 R: 34W CHERRY COOPER FORD	PUMP	IR	3.70	06/06/1974	A 13044		
S: 1 T: 31 R: 34W CHERRY ELVIN ADAMSON	SCHOOL HOUSE LAKE RES.	ST	935.20AF	12/17/1963	A 10269		
S: 8 T: 31 R: 33W CHERRY ELVIN ADAMSON	PUMP	IR	10.48	12/17/1963	A 10268		
<u>STEER CREEK TRIB. TO</u>							
S: 7 T: 31 R: 32W CHERRY ALICE BURGE	PUMP	IR	3.06	06/30/1970	A 11984		
<u>SLAKE RIVER</u>							
S: 27 T: 32 R: 30W CHERRY FLYING DIAMOND LAND & CATTLE CO., INC.	PUMP	IR	17.14	03/05/1979	A 15430		
S: 11 T: 32 R: 30W CHERRY BUSH LAND & CATTLE COMPANY	PUMP	IR	4.35	04/13/1979	A 15449		
<u>NIQBARA RIVER</u>							
S: 31 T: 33 R: 29W CHERRY BUSH LAND & CATTLE COMPANY	PUMP	IR	2.00	04/13/1979	A 15450		
S: 25 T: 33 R: 29W CHERRY MILDRED S MOOSMAN	PUMP	IR	.96	01/03/1950	A 4562		
<u>GORDON CREEK</u>							
S: 3 T: 28 R: 39W CHERRY FAWN LAKE RANCH COMPANY	GORDON VALLEY RESERVOIR	ST	95.00AF	07/27/1940	A 3219		
<u>GORDON VALLEY RESERVOIR</u>							
S: 3 T: 28 R: 39W CHERRY FAWN LAKE RANCH COMPANY	GORDON VALLEY CANAL	SO		07/27/1940	A 3427		
<u>GORDON CREEK</u>							
S: 20 T: 29 R: 36W CHERRY ARTHUR J ABBOTT & SONS CO	PUMP	IR	9.04	06/03/1976	A 14248		

WATER RIGHTS DATA
CLAIMS AND APPLICATION IN DOWNSTREAM ORDER
DIVISION NO. 2C

SOURCE LOCATION APPROPRIATOR	CARRIER	USE	GRANT IN CFS/AF	DATE OF PRIORITY	DOCKET/ APPLI. NUMBER	ANNOA.	FT. NT.
BETSY CREEK							
S: 1 T: 28 R: 37W CHERRY STANLEY M & HELEN J HUFFMAN	HUFFMAN CANAL NO. 4	IR	1.27	08/31/1971	A 12368		
S: 8 T: 28 R: 36W CHERRY STANLEY M & HELEN J HUFFMAN	HUFFMAN CANAL NO. 3	IR	1.72	08/31/1971	A 12367 R P-400		
BETSY CREEK, TRIB. TO							
S: 18 T: 28 R: 36W CHERRY STANLEY M & HELEN J HUFFMAN	HUFFMAN CANAL NO. 2	IR	1.62	08/31/1971	A 12366		
BETSY CREEK							
S: 8 T: 28 R: 36W CHERRY STANLEY M & HELEN J HUFFMAN	HUFFMAN CANAL NO. 1	IR	1.53	08/31/1971	A 12365		
S: 3 T: 28 R: 36W CHERRY ROSIE M GARWOOD	PUMP	IR	1.88	05/24/1974	A 13037		
S: 6 T: 28 R: 35W CHERRY ALFRED & DANIEL PHILLIPS	PHILLIPS CANAL	IR	.86	06/18/1959	A 9733		
S: 24 T: 29 R: 35W CHERRY J H KIME & SONS COMPANY	KIME CANAL	IR	3.56	11/22/1954	A 6813		
S: 20 T: 29 R: 34W CHERRY J H KIME & SONS COMPANY	PUMP	IR	.23	08/23/1955	A 7983		
S: 20 T: 29 R: 34W CHERRY GEORGE E YOUNKIN	PUMP	IR	4.37	10/18/1955	A 8227		
GORDON CREEK							
S: 1 T: 29 R: 34W CHERRY ARNOLD & ESTHER WRIGHT, INC	COLE-GORDON CANAL	IR	2.24	12/21/1951	A 4920		
S: 6 T: 29 R: 33W CHERRY LIZZIE M WOLFENDEN ESTATE	LEE CANAL	IR	6.86	04/25/1895	D 973		
LIZZIE M WOLFENDEN ESTATE	LEE CANAL	IR	1.20	06/12/1951	A 4872		
LIZZIE M WOLFENDEN ESTATE	WOLFENDEN CANAL	IR	1.56	12/01/1950	A 4771		
ANGUS CATTLE COMPANY	CULVERT	IR	.86	05/21/1979	A 15479		
GORDON G MCLEOD ET AL	MCLEOD CANAL	IR	.82	12/22/1949	A 4554		
ANGUS CATTLE COMPANY	PIERCY CANAL	IR	1.35	04/06/1951	A 4838		
GORDON CREEK, NORTH BRANCH							
S: 6 T: 29 R: 30W CHERRY ANGUS CATTLE COMPANY	CULVERT	IR	3.37	06/21/1979	A 15496		
S: 32 T: 30 R: 30W CHERRY ANGUS CATTLE COMPANY	CULVERT	IR	2.06	06/21/1979	A 15497		
GORDON CREEK							
S: 27 T: 30 R: 30W CHERRY L C BEEL SR	PUMPS	IR	1.64	07/11/1955	A 7757		
NIOBRARA RIVER							
S: 30 T: 33 R: 28W CHERRY PINE CANYON RANCH, INC	PUMPS	IR	.56	02/03/1955	A 7059		
PINE CANYON RANCH, INC	PUMP	IR	.29	12/07/1976	A 14579		
S: 29 T: 33 R: 28W CHERRY JOSEPH J REZNICEK	PUMP	IR	1.63	11/02/1965	A 10710		

WATER RIGHTS DATA
CLAIMS AND APPLICATION IN DOWNSTREAM ORDER
DIVISION NO. 2C

SOURCE LOCATION APPROPRIATOR	CARRIER	USE	GRANT IN CFS/AF	DATE OF PRIORITY	DOCKET/ APPLI. NUMBER	ANNOA.	FT. NT.
MINNECHADUZA CREEK							
S: 34 T: 34 R: 28W CHERRY JAMES L VANWINKLE	PUMP	IR	.11	04/12/1982	A 16088		K
GREGG W PERRETT	PUMP	IR	.09	02/16/1971	A 12164		
S: 35 T: 34 R: 28W CHERRY EARL C & DONALD E NELSEN	PUMP	IR	.41	05/20/1955	A 7499		
S: 36 T: 34 R: 28W CHERRY ROBERT H & PHYLLIS R PAVELKA	PUMP	IR	.29	11/29/1974	A 13293		
S: 30 T: 34 R: 27W CHERRY NEBRASKA PUBLIC POWER DISTRICT GAME & PARKS COMMISSION	PIERCE MILLING PLANT VALENTINE LAKE	PR ST	35.00 98.00AF	09/12/1896 07/15/1938	A 359 A 2878		#
FISHBERRY CANYON							
S: 13 T: 34 R: 28W CHERRY MIDDLE NIORRARA NRD	COLBURN RESERVOIR	ST	79.20AF	02/18/1983	A 16171		
GOVERNMENT CANYON							
S: 7 T: 34 R: 27W CHERRY MIDDLE NIORRARA NRD	GOVERNMENT CANYON RES.	ST	58.50AF	02/18/1983	A 16172		
FISHBERRY CANYON							
S: 29 T: 34 R: 27W CHERRY GAME & PARKS COMMISSION	FISHBERRY CANYON RES.	ST	8.20AF	03/27/1970	A 11900		
MINNECHADUZA CREEK							
S: 29 T: 34 R: 27W CHERRY ALLEN WARD	PUMP	IR	.35	05/06/1968	A 11409		
SPRING CREEK							
S: 20 T: 34 R: 27W CHERRY SEYMOUR B SCOTT	PUMP	IR	.10	06/07/1954	A 6360		
MINNECHADUZA CREEK							
S: 27 T: 34 R: 27W CHERRY DEER PARK GOLF COURSE	PUMP	IR	1.87	03/26/1969	A 11677		
NIORRARA RIVER, TRIB. TO							
S: 21 T: 34 R: 26W CHERRY ALBERT A POTTER	POTTER RESERVOIR	ST	12.00AF	06/22/1953	A 5360		#
TROUT SPRINGS							
S: 22 T: 34 R: 26W CHERRY CHARLES W OLMSTED	TROUT SPRINGS RESERVOIR	ST	76.60AF	03/01/1979	A 15425		
NIORRARA RIVER							
S: 30 T: 34 R: 25W CHERRY FREDRICK L KRZYZANOWSKI	PUMP	IR	.71	07/09/1979	A 15517		
S: 33 T: 34 R: 25W CHERRY WAYNE SHARP	PUMP	IR	3.00	01/12/1973	A 12787		
S: 3 T: 33 R: 25W CHERRY ALFRED CONNER	PUMP	IR	3.63	05/06/1975	A 13574		
S: 18 T: 33 R: 24W KEYA PAHA JAY E HEIGH	PUMP	IR	.36	04/23/1954	A 6238		

WATER RIGHTS DATA
CLAIMS AND APPLICATION IN DOWNSTREAM ORDER
DIVISION NO. 2C

SOURCE LOCATION APPROPRIATOR	CARRIER	USE	GRANT IN CFS/AF	DATE OF PRIORITY	DOCKET/ APPLI. NUMBER	ANNOA.	FT. NT.
<u>NIORRARA RIVER</u> S: 18 T: 33 R: 24W KEYA PAHA ROY E BREUKLANDER	PUMP	IR	3.43	03/04/1974	A 12992		
<u>MULESHOE CREEK</u> S: 10 T: 33 R: 24W KEYA PAHA RONALD MELCHER	PUMP	IR	1.59	11/22/1971	A 12435		
<u>GLEN COVE CREEK</u> S: 26 T: 33 R: 24W BROWN THE NATURE CONSERVANCY	PUMP	IR	1.78	05/07/1968	A 11414		
<u>FAIRFIELD CREEK, SOUTH BRANCH</u> S: 17 T: 32 R: 25W CHERRY W G O'KEIF	O'KEIF RESERVOIR	ST	19.00AF	03/20/1958	A 9603		#
<u>NIORRARA RIVER</u> S: 34 T: 33 R: 23W BROWN NORTH CENTRAL NEBRASKA RECLAMATION DISTRICT	O'NEILL CANAL	IR		03/16/1973	A 12830		
NORTH CENTRAL NEBRASKA RECLAMATION DISTRICT	SPRINGVIEW FOREBAY RES.	ST		03/16/1973	A 12832		
<u>TURKEY CREEK</u> S: 14 T: 33 R: 23W KEYA PAHA ROGER SWIM	PUMP	IR	1.04	02/14/1968	A 11338		
<u>CUB CREEK</u> S: 16 T: 33 R: 22W KEYA PAHA MIDDLE NIOBRARA NRD	CUB CREEK RECREATIONAL AREA RESERVOIR	ST	339.20AF	06/02/1976	A 14246		
S: 21 T: 33 R: 22W KEYA PAHA GLEN A HALLOCK	PUMP	IR	2.14	02/25/1975	A 13437		
<u>NIORRARA RIVER</u> S: 11 T: 32 R: 22W KEYA PAHA CHESTER CLARK	PUMP	IR		04/27/1981	A 15857		*
<u>PLUM CREEK, TRIB. TO</u> S: 35 T: 30 R: 26W CHERRY LEE L SCHLUETER	PUMP	IR	3.26	03/20/1956	A 8438		
LEE L SCHLUETER	SCHLUETER RESERVOIR	ST	20.00AF	12/22/1950	A 4781		
<u>PLUM CREEK</u> S: 21 T: 30 R: 25W CHERRY BLOOM CATTLE COMPANY	PUMP	IR	4.00	05/06/1968	A 11411		
<u>PLUM CREEK, SOUTH BRANCH</u> S: 34 T: 30 R: 24W BROWN CALVIN GOOCHEY	PUMP	IR	1.16	04/18/1957	A 9460		
<u>PLUM CREEK</u> S: 22 T: 30 R: 24W BROWN JAMES L & SHIRLEY A WEST	PUMP	IR	1.02	12/27/1954	A 6944		
S: 12 T: 30 R: 24W BROWN LEONARD PELC	PUMP	IR	1.16	06/29/1959	A 9735		

WATER RIGHTS DATA
CLAIMS AND APPLICATION IN DOWNSTREAM ORDER
DIVISION NO. 2C

SOURCE LOCATION APPROPRIATOR	CARRIER	USE	GRANT IN CFS/AF	DATE OF PRIORITY	DOCKET/ APPL. NUMBER	ANNO. FT. NT.
<u>CEDAR CREEK</u> S: 29 T: 31 R: 26W CHERRY LOIS M RANDALL ET AL	PUMP	IR	1.43	09/22/1975	A 13819	
<u>SAND DRAW, WEST</u> S: 28 T: 31 R: 23W BROWN MIDDLE NIOBRARA NRD	APPLEMAN RESERVOIR	ST	151.30AF	03/27/1981	A 15810	
<u>PLUM CREEK</u> S: 8 T: 31 R: 23W BROWN LESLIE & BETTY J GRAFF	PUMP	IR	.40	03/09/1957	A 9315	
GEORGIA MCCALL	PUMP	IR	3.86	01/20/1977	A 14648	
GEORGIA MCCALL	PUMP	IR	1.93	01/20/1977	A 14649	
S: 5 T: 31 R: 23W BROWN GEORGIA MCCALL	PUMP	IR	1.93	06/30/1971	A 12308	
GEORGIA MCCALL	PUMP	IR	1.93	03/15/1976	A 14096	
S: 32 T: 32 R: 22W BROWN ISLAND SUPPLY COMPANY	PINE CANYON RESERVOIR	ST	179.80AF	07/05/1963	A 10211	
S: 22 T: 32 R: 22W BROWN CHESTER R NELSON	PUMP	IR	5.01	08/09/1976	A 14381	K#
<u>ROCK CREEK</u> S: 1 T: 32 R: 22W KEYA PAHA DEAN & MAX MARYOTT	PUMP	IR	.20	12/29/1969	A 11844	
<u>NIOBRARA RIVER</u> S: 12 T: 32 R: 22W KEYA PAHA MAYNARD E & DOROTHY JONES	PUMP	IR	.29	09/17/1956	A 8830	K
S: 7 T: 32 R: 21W KEYA PAHA RALPH & GWENDOLINE B KEIM	PUMP	IR	2.10	05/31/1955	A 7612	
S: 16 T: 32 R: 21W KEYA PAHA CLAYTON D PAINTER	PUMP	IR		07/08/1976	A 14308	*
S: 21 T: 32 R: 21W BROWN RICHARD & MARGARET COLBURN	PUMP	IR	7.43	06/21/1976	A 14276	
<u>BEAR CREEK, TRIB. TO</u> S: 3 T: 32 R: 21W KEYA PAHA DONALD L & LINDA L FAIRCHILD	PUMP	IR	.12	03/20/1979	A 15437	
<u>NIOBRARA RIVER, TRIB. TO</u> S: 23 T: 32 R: 21W BROWN WILLIAM D JEFFERS	PUMP	IR	.17	04/18/1972	A 12597	
WILLIAM D JEFFERS	PUMP	IR	.32	04/18/1972	A 12598	
<u>LONG PINE CREEK</u> S: 6 T: 29 R: 20W BROWN PINE RANCH INC	PUMP	IR	1.34	10/07/1974	A 13224	
<u>WILLOW CREEK</u> S: 19 T: 30 R: 20W BROWN HARLIN D WELCH	PUMP	IR	.10	03/16/1979	A 15436	

WATER RIGHTS DATA
CLAIMS AND APPLICATION IN DOWNSTREAM ORDER
DIVISION NO. 2C

SOURCE LOCATION APPROPRIATOR	CARRIER	USE	GRANT IN CFS/AF	DATE OF PRIORITY	DOCKET/ APPLI. NUMBER	ANNOA.	FT. NT.
<u>LONG PINE CREEK</u>							
S: 9 T: 30 R: 20W BROWN PAUL PLATE	PUMP	IR	.22	04/04/1955	A 7293		K
S: 29 T: 31 R: 20W BROWN LINCOLN CORPORATION, INC	PUMP	IR	9.59	06/30/1969	A 11741		#
<u>BONE CREEK</u>							
S: 23 T: 30 R: 22W BROWN RALPH E SKILLMAN	PUMP	IR	.85	02/25/1953	A 5185		
<u>BONE CREEK, TRIB. TO</u>							
S: 23 T: 30 R: 22W BROWN WASSYL PASSYKA	PUMP	IR	.66	05/24/1976	A 14233		
<u>BONE CREEK</u>							
S: 14 T: 30 R: 22W BROWN AINSWORTH FEED YARDS	PUMP	IR	.27	01/29/1942	A 3549		K
S: 13 T: 30 R: 22W BROWN ARCHIE H CHRISTENSEN	PUMP	IR	.21	03/11/1975	A 13466		
<u>BONE CREEK, TRIB. TO</u>							
S: 8 T: 30 R: 22W BROWN CONRAD BUDDER JR	BUDDER RESERVOIR	ST	30.10AF	03/18/1968	A 11375		
S: 10 T: 30 R: 22W BROWN ROBERT E & LOIS M KEIM	PUMP	IR	.90	03/26/1981	A 15808		K
<u>BONE CREEK</u>							
S: 7 T: 30 R: 21W BROWN CLEO & FRANCES BLOOM, JR	PUMP	IR	.46	05/25/1964	A 10373		
MARVIN SISSON	PUMP	IR	.42	07/10/1972	A 12683		
<u>BONE CREEK, TRIB. TO</u>							
S: 17 T: 30 R: 21W BROWN MOODY-MOODY-FERNAU & BROWN COUNTY	MOODY, MOODY, FERNAU & BROWN CO. RESERVOIR	ST	26.95AF	11/04/1974	A 13257		
<u>BONE CREEK</u>							
S: 8 T: 30 R: 21W BROWN GRAHAM ENDERS	PUMP	IR	.55	12/12/1958	A 9666		K
S: 34 T: 31 R: 21W BROWN ROSE WHEELER	PUMP	IR	.31	08/29/1977	A 15096		
<u>SAND DRAW, TRIB. TO</u>							
S: 6 T: 30 R: 22W BROWN GLENN E RICHARDSON GROUP	RICHARDSON GROUP ENT. RESERVOIR	ST	35.40AF	10/15/1974	A 13231		
<u>SAND DRAW</u>							
S: 32 T: 31 R: 22W BROWN JACK M CROOK	PUMP	IR	.78	08/19/1966	A 10934		
<u>BONE CREEK, TRIB. TO</u>							
S: 9 T: 31 R: 21W BROWN NEAL L KELLER	NEAL KELLER RECREATION PONDS	ST	6.64AF	11/18/1975	A 13869		

WATER RIGHTS DATA
CLAIMS AND APPLICATION IN DOWNSTREAM ORDER
DIVISION NO. 2C

SOURCE LOCATION APPROPRIATOR	CARRIER	USE	GRANT IN CFS/AF	DATE OF PRIORITY	DOCKET/ APPLI. NUMBER	ANNOA.	FT. NT.
<u>BONE CREEK</u> S: 10 T: 31 R: 21W BROWN JOHN E & EMILY S LUCHT	PUMP	IR	.63	02/13/1976	A 14024		#
<u>LONG PINE CREEK</u> S: 5 T: 31 R: 20W BROWN ELVA I MCCULLOUGH ET AL	PUMPS	IR	.16	08/05/1955	A 7873		
<u>LONG PINE CREEK, TRIB. TO</u> S: 4 T: 31 R: 20W ROCK ELVA I MCCULLOUGH ET AL	GRANT CANAL	IR	.14	01/01/1895	D 400		
<u>SHORT PINE CREEK</u> S: 2 T: 31 R: 20W ROCK WESLEY SANDALL ET AL	PUMP	IR	3.69	01/29/1968	A 11324		K
<u>SANDALL, WESLEY, RESERVOIR</u> S: 2 T: 31 R: 20W ROCK WESLEY SANDALL	WESLEY SANDALL RESERVOIR	ST	2.73AF	07/11/1978	A 15292		
<u>NIOBRARA RIVER</u> S: 2 T: 31 R: 20W ROCK WESLEY SANDALL	PUMP	SI		11/27/1978	A 15366	A-11324	K
<u>NIOBRARA RIVER</u> S: 30 T: 32 R: 19W KEYA PAHA HUGH L & CARMA JAMES	PUMP	IR	2.36	02/23/1967	A 11047		
<u>NIOBRARA RIVER</u> S: 20 T: 32 R: 19W KEYA PAHA DARRELL MEAD	PUMP	IR	3.22	10/18/1974	A 13240		
<u>COON CREEK</u> S: 24 T: 32 R: 19W ROCK JOE R & THELMA LEONARD	PUMP	IR	1.00	08/17/1933	A 2344		
<u>LAUGHING WATER CREEK</u> S: 1 T: 31 R: 19W ROCK EDWIN & CAROLYN J HALL	J R LEONARD CANAL	IR	1.14	10/19/1940	A 3301		
<u>LAUGHING WATER CREEK</u> S: 1 T: 31 R: 19W ROCK EDWIN & CAROLYN J HALL	PUMP	IR	1.14	06/09/1976	A 14263		
<u>LAUGHING WATER CREEK</u> S: 24 T: 32 R: 19W ROCK JOE R & THELMA LEONARD	PUMP	IR	.29	04/27/1978	A 15248		
<u>NIOBRARA RIVER</u> S: 1 T: 31 R: 19W ROCK EDWIN & CAROLYN J HALL	PUMP	IR	.43	08/17/1933	A 2344		
<u>NIOBRARA RIVER</u> S: 1 T: 31 R: 19W ROCK EDWIN & CAROLYN J HALL	LEONARD CANAL	IR	.68	10/31/1940	A 3320		
<u>NIOBRARA RIVER</u> S: 18 T: 32 R: 18W ROCK JOE R & THELMA LEONARD	PUMP	IR	.35	09/14/1955	A 8125		
<u>ROCK CREEK</u> S: 1 T: 31 R: 19W ROCK EDWIN & CAROLYN J HALL	PUMP	IR	1.00	10/28/1954	A 6799		
<u>NIOBRARA RIVER</u> S: 28 T: 32 R: 18W ROCK PATRICIA J COPELAND	PUMP	IR	3.05	09/29/1967	A 11258		
<u>NIOBRARA RIVER</u> S: 1 T: 32 R: 18W ROCK JOE L COPELAND	PUMP	IR	3.76	04/15/1975	A 13556		
<u>SAND CREEK</u> S: 35 T: 32 R: 18W ROCK GARDIE M PEACOCK	PEACOCK CANAL	IR	.02	11/14/1929	A 2112		

WATER RIGHTS DATA
CLAIMS AND APPLICATION IN DOWNSTREAM ORDER
DIVISION NO. 2C

SOURCE LOCATION APPROPRIATOR	CARRIER	USE	GRANT IN CFS/AF	DATE OF PRIORITY	DOCKET/ APPL I. NUMBER	ANNOA.	FT. NT.
<u>SAND CREEK</u> S: 35 T: 32 R: 18W ROCK GARDIE M PEACOCK	PEACOCK RESERVOIR	ST	1.00AF	08/30/1948	A 4333		
S: 26 T: 32 R: 18W ROCK HAROLD C TURPIN	PUMP	IR	.52	01/10/1979	A 15384		
<u>OAK CREEK</u> S: 30 T: 32 R: 17W ROCK MARGARET HASCH	PUMP	IR	1.12	10/09/1967	A 11261		
<u>ASH CREEK TRIB. TO</u> S: 3 T: 31 R: 17W ROCK RICHARD D & CONNIE MUNK	PUMP	IR	.88	11/23/1970	A 12119		
RICHARD D & CONNIE MUNK	PUMP	IR	2.02	04/20/1972	A 12601		
<u>ASH CREEK</u> S: 27 T: 32 R: 17W ROCK LESTER STEWART	PUMP	IR	2.26	01/15/1968	A 11315		
S: 16 T: 32 R: 17W ROCK CLARENCE L HEYNE	PUMP	IR	4.38	12/30/1977	A 15157		
EDWIN E DICKAU	PUMP	IR	3.58	05/28/1980	A 15655		
S: 5 T: 32 R: 17W ROCK DONALD L JAMISON	PUMP	IR	.80	02/28/1968	A 11349		
<u>NIOBRARA RIVER</u> S: 33 T: 33 R: 17W KEYA PAHA GLENW HAUGEN	PUMP	IR	1.26	04/11/1968	A 11394		
<u>NIOBRARA RIVER TRIB. TO</u> S: 4 T: 32 R: 17W ROCK DONALD FOCKEN	COOK RESERVOIR	ST	12.00AF	08/03/1950	A 4731		
<u>COOK RESERVOIR</u> S: 4 T: 32 R: 17W ROCK DONALD FOCKEN	PUMP	SO		04/13/1964	A 10348		
<u>NIOBRARA RIVER TRIB. TO</u> S: 34 T: 33 R: 17W ROCK DONALD FOCKEN	PUMP	IR	1.73	08/26/1976	A 14422		
<u>NIOBRARA RIVER</u> S: 25 T: 33 R: 17W ROCK M T K RANCH COMPANY	PUMP	IR	4.40	06/15/1981	A 15894		
<u>NIOBRARA RIVER TRIB. TO</u> S: 13 T: 33 R: 17W KEYA PAHA THOMAS G HIGGINS	HIGGINS RESERVOIR	ST	33.30AF	07/08/1981	A 15918		
<u>HIGGINS RESERVOIR</u> S: 13 T: 33 R: 17W KEYA PAHA THOMAS G HIGGINS	PUMP	SO		07/08/1981	A 15920		
THOMAS G HIGGINS	PUMP	SI		07/08/1981	A 15920		
<u>NIOBRARA RIVER TRIB. TO</u> S: 13 T: 33 R: 17W KEYA PAHA THOMAS G HIGGINS	PUMP	IR	3.91	03/22/1971	A 12191		

K

WATER RIGHTS DATA
CLAIMS AND APPLICATION IN DOWNSTREAM ORDER
DIVISION NO. 2C

SOURCE LOCATION APPROPRIATOR	CARRIER	USE	GRANT IN CFS/AF	DATE OF PRIORITY	DOCKET/APPLI. NUMBER	ANNOA.	FT. NT.
<u>NIOBRARA RIVER</u> S: 30 T: 33 R: 16W HOLT M T K RANCH COMPANY	PUMP	IR	.69	04/25/1967	A 11112		
<u>OTTER CREEK</u> S: 32 T: 33 R: 16W HOLT TURKEY CANYON LAND & CATTLE CO	PUMP	IR	2.36	02/08/1966	A 10766		K
<u>NIOBRARA RIVER</u> S: 32 T: 33 R: 16W HOLT TURKEY CANYON LAND & CATTLE CO	PUMP	IR	12.20	12/07/1966	A 10993		
<u>NIOBRARA RIVER, TRIB. TO</u> S: 32 T: 33 R: 16W HOLT TURKEY CANYON LAND & CATTLE CO	PUMP	IR	2.86	02/27/1979	A 15423		
<u>NIOBRARA RIVER, TRIB. TO</u> S: 15 T: 33 R: 16W BOYD C JOHN TIENKEN	TIENKEN RESERVOIR	ST	6.00AF	08/20/1979	A 15559		
<u>BEAVER CREEK, TRIB. TO</u> S: 19 T: 32 R: 15W HOLT EDWARD VARILEK	PUMP	IR	.42	11/03/1970	A 12106		
<u>BEAVER CREEK, TRIB. TO</u> S: 13 T: 32 R: 16W HOLT M M K RANCH, INC	MMK RANCH RESERVOIR	ST	14.65AF	09/28/1976	A 14481		
<u>CEDAR GULCH</u> S: 12 T: 32 R: 16W HOLT JOHN J SHALD	SHALD CEDAR GULCH RES.	ST	75.90AF	11/23/1983	A 16254		
<u>BEAVER CREEK</u> S: 12 T: 32 R: 16W HOLT JOHN J SHALD	PUMP	IR	2.09	10/17/1955	A 8226		
<u>BEAVER CREEK, TRIB. TO</u> S: 12 T: 32 R: 16W HOLT JOHN J SHALD	PUMP	IR	3.03	01/13/1976	A 13935		
<u>BEAVER CREEK, TRIB. TO</u> S: 12 T: 32 R: 16W HOLT JOHN J SHALD	SHALD RESERVOIR NO. 1	ST	6.70AF	06/14/1974	A 13047		
<u>BEAVER CREEK, TRIB. TO</u> S: 29 T: 33 R: 15W HOLT ELMER OLBERDING	OLBERDING RESERVOIR	ST	21.10AF	09/02/1969	A 11790		
<u>NIOBRARA RIVER</u> S: 3 T: 33 R: 15W HOLT FRED R HORNE JR ET AL	PUMPS	IR	114.62	12/17/1974	A 13320		
<u>NIOBRARA RIVER, TRIB. TO</u> S: 3 T: 33 R: 15W HOLT FRED R HORNE JR ET AL	PUMP	IR	31.46	10/21/1975	A 13837		
<u>NIOBRARA RIVER, TRIB. TO</u> S: 21 T: 33 R: 15W HOLT WELLER FOUNDATION INC	WELLER RESERVOIR NO. 2	ST	27.90AF	07/09/1973	A 12897		
<u>WELLER RESERVOIR</u> S: 21 T: 33 R: 15W HOLT WELLER FOUNDATION INC	PUMP	IR	1.36	04/20/1971	A 12228		
<u>WELLER RESERVOIR</u> S: 21 T: 33 R: 15W HOLT WELLER FOUNDATION INC	PUMP	ST	34.00AF	11/04/1957	A 9577		
<u>WELLER RESERVOIR</u> S: 21 T: 33 R: 15W HOLT WELLER FOUNDATION INC	PUMP	SI		04/20/1971	A 12229	A-12228	
<u>NIOBRARA RIVER, TRIB. TO</u> S: 8 T: 33 R: 15W HOLT ELMER C ALLYN	ALLYN RESERVOIR	ST	37.20AF	08/24/1967	A 11234		

DEPARTMENT OF WATER RESOURCES

WATER RIGHTS DATA
CLAIMS AND APPLICATION IN DOWNSTREAM ORDER
DIVISION NO. 2C

SOURCE LOCATION APPROPRIATOR	CARRIER	USE	GRANT IN CFS/AF	DATE OF PRIORITY	DOCKET/ APPLI. NUMBER	ANNOA. FT. NT.
<u>NIOBRARA RIVER, TRIB. TO</u> S: 9 T: 33 R: 15W HOLT ELMER C ALLYN	ALLYN RESERVOIR NO. 3	ST	8.80AF	07/27/1970	A 12034	
<u>NIOBRARA RIVER</u> S: 30 T: 34 R: 14W BOYD KENNETH KATZER	PUMP	IR	2.97	02/14/1978	A 15182	
<u>LOST CREEK</u> S: 23 T: 35 R: 23W KEYA PAHA EILEEN BEMAN	PUMP	IR	2.48	06/30/1956	A 8654	
<u>HOLT CREEK, EAST, TRIB. TO</u> S: 31 T: 34 R: 20W KEYA PAHA RICHARD PILKINGTON	PUMP	IR	.91	10/22/1965	A 10708	
<u>HOLT CREEK, EAST</u> S: 24 T: 34 R: 21W KEYA PAHA KEITH E & MARLENE K SLOAN	PUMP	IR	1.45	06/24/1960	A 9837	
S: 13 T: 34 R: 21W KEYA PAHA KEITH E & MARLENE K SLOAN	PUMP	IR	2.14	05/12/1977	A 14942	
KEITH E & MARLENE K SLOAN	SLOAN RESERVOIR	ST	92.90AF	05/12/1977	A 14943	
<u>SLOAN RESERVOIR</u> S: 13 T: 34 R: 21W KEYA PAHA KEITH E & MARLENE K SLOAN	PUMP	SI		06/22/1979	A 15502	A-14942
<u>HOLT CREEK</u> S: 32 T: 35 R: 20W KEYA PAHA CHARLES A (JR) & LOUISE KAPPELMAN	PUMP	IR	1.41	05/02/1961	A 9934	
<u>HOLT CREEK, SPRING BRANCH</u> S: 32 T: 35 R: 20W KEYA PAHA CHARLES A (JR) & LOUISE KAPPELMAN	KAPPELMAN RESERVOIR	ST	40.20AF	01/31/1964	A 10293	
<u>KAPPELMAN RESERVOIR</u> S: 32 T: 35 R: 20W KEYA PAHA CHARLES A (JR) & LOUISE KAPPELMAN	PUMP	SO		08/19/1969	A 11771	
<u>HOLT CREEK</u> S: 19 T: 35 R: 20W KEYA PAHA LLOYD E BLOMSTROM	PUMP	IR	3.51	12/15/1967	A 11289	
<u>SPRING CREEK</u> S: 20 T: 35 R: 20W KEYA PAHA LLOYD E BLOMSTROM	BLOMSTROM RESERVOIR	ST	25.37AF	09/16/1966	A 10952	
<u>JORDAN CREEK</u> S: 23 T: 35 R: 20W KEYA PAHA LEONARD M LIBOLT	PUMP	IR	2.91	01/30/1968	A 11328	
LEONARD M LIBOLT	LIBOLT RESERVOIR	ST	.61AF	11/24/1969	A 11825	
<u>KEYA PAHA RIVER</u> S: 24 T: 35 R: 20W KEYA PAHA KAUPP BROS	PUMP	IR	3.01	04/09/1963	A 10170	
CHARLES SNYDER	PUMP	IR	.82	01/03/1968	A 11304	

WATER RIGHTS DATA
CLAIMS AND APPLICATION IN DOWNSTREAM ORDER
DIVISION NO. 2C

SOURCE LOCATION APPROPRIATOR	CARRIER	USE	GRANT IN CFS/AF	DATE OF PRIORITY	DOCKET/ APPL. NUMBER	ANNOA.	FT. NT.
<u>KEYAPAHA RIVER</u>							
S: 29 T: 35 R: 19W KEYA PAHA							
HAROLD E REZAC	PUMP	IR	.70	06/28/1962	A 10084		
HAROLD E REZAC	PUMP	IR	.38	04/09/1956	A 8469		
HAROLD E REZAC	PUMP	IR	1.30	01/22/1968	A 11323		
<u>KEYAPAHA RIVER, TRIB. TO</u>							
S: 29 T: 35 R: 19W KEYA PAHA							
MYRON NILSON	MYRON NILSON RESERVOIR	ST	191.87AF	04/09/1980	A 15640		
<u>KEYAPAHA RIVER</u>							
S: 28 T: 35 R: 19W KEYA PAHA							
EDGAR H NILSON	PUMP	IR	1.20	01/28/1964	A 10289		
<u>BURTON CREEK</u>							
S: 17 T: 34 R: 19W KEYA PAHA							
GENE CULLISON	PUMP	IR	.25	04/12/1966	A 10830		
<u>BURTON CREEK, TRIB. TO</u>							
S: 17 T: 34 R: 19W KEYA PAHA							
RAY E BAKER	PUMP	IR	.47	11/02/1956	A 8950		
<u>BURTON CREEK, SPRING BRANCH</u>							
S: 17 T: 34 R: 19W KEYA PAHA							
RAY E BAKER	EAGLE'S NEST LAKE RES.	ST	21.50AF	08/16/1963	A 10235		
<u>EAGLE'S NEST LAKE RESERVOIR</u>							
S: 17 T: 34 R: 19W KEYA PAHA							
RAY E BAKER	PUMP	SI		01/24/1964	A 10288	A-8950	
<u>BURTON CREEK</u>							
S: 8 T: 34 R: 19W KEYA PAHA							
RAY E BAKER	PUMP	IR	.46	10/14/1955	A 8222		
<u>BURTON CREEK, TRIB. TO</u>							
S: 5 T: 34 R: 19W KEYA PAHA							
RAY E BAKER	PHEASANT ROOST LAKE	ST	12.00AF	05/15/1940	A 3160		
<u>KEYAPAHA RIVER</u>							
S: 28 T: 35 R: 19W KEYA PAHA							
ROLAND SERR	PUMP	IR	2.15	10/20/1966	A 10971		
S: 27 T: 35 R: 19W KEYA PAHA							
JOSEPH G KRIEGER	PUMP	IR	1.15	09/20/1968	A 11566		
JOSEPH G KRIEGER	PUMP	IR	5.82	02/28/1968	A 11350		
<u>BUFFALO CREEK</u>							
S: 27 T: 35 R: 19W KEYA PAHA							
JOSEPH G KRIEGER	PUMP	IR	.53	09/20/1968	A 11565		
<u>KEYAPAHA RIVER</u>							
S: 36 T: 35 R: 19W KEYA PAHA							
NORMAN E & LORRAIN WENGER	PUMPS	IR	1.74	11/17/1955	A 8257		
<u>KEYAPAHA RIVER, TRIB. TO</u>							
S: 36 T: 35 R: 19W KEYA PAHA							
BOARD OF EDUCATIONAL LANDS & FUNDS	WENGER LEASE RESERVOIR	ST	31.60AF	03/18/1980	A 15631		

WATER RIGHTS DATA
CLAIMS AND APPLICATION IN DOWNSTREAM ORDER
DIVISION NO. 2C

SOURCE LOCATION APPROPRIATOR	CARRIER	USE	GRANT IN CFS/AF	DATE OF PRIORITY	DOCKET/ APPLI. NUMBER	ANNOA.	FT. NT.
<u>WENGER LEASE RESERVOIR</u> S: 36 T: 35 R: 19W KEYA PAHA BOARD OF EDUCATIONAL LANDS & FUNDS BOARD OF EDUCATIONAL LANDS & FUNDS	PUMP PUMP	SO SI		03/18/1980 03/18/1980	A 15632 A 15632	A-8257	
<u>KEYAPAHA RIVER</u> S: 6 T: 34 R: 18W KEYA PAHA MILES FERGUSON	PUMP	IR	1.29	03/08/1982	A 16075		K
<u>SPRING CREEK</u> S: 35 T: 34 R: 19W KEYA PAHA ALICE E SMITH	PUMP	IR	1.08	12/16/1968	A 11603		
<u>SPRING CREEK TRIB. TO</u> S: 30 T: 34 R: 18W KEYA PAHA FEDERAL LAND BANK OF OMAHA FEDERAL LAND BANK OF OMAHA	SERR IRRIGATION RESERVOIR PUMP	ST IR	38.90AF 2.19	02/17/1977 06/01/1967	A 14736 A 11159		
S: 15 T: 34 R: 18W KEYA PAHA SHEPPERD & PETERSON	PETERSON RESERVOIR NO. 2	ST	20.00AF	04/21/1977	A 14916		
<u>PETERSON RESERVOIR NO. 2</u> S: 15 T: 34 R: 18W KEYA PAHA SHEPPERD & PETERSON	PUMP	SI		04/21/1977	A 14917	A-11285	
<u>SPRING CREEK</u> S: 16 T: 34 R: 18W KEYA PAHA SHEPPERD & PETERSON	PUMP	IR	5.00	12/11/1967	A 11285		
<u>HORSESHOE LAKE</u> S: 16 T: 34 R: 18W KEYA PAHA JAMES E COOK & SONS JAMES E COOK & SONS	PUMP PUMP	SI SI		04/01/1981 04/01/1981	A 15820 A 15820	A-11285 A-12993	
<u>INDIAN CREEK</u> S: 20 T: 35 R: 18W KEYA PAHA KAUPP HEREFORD RANCH	KAUPP RESERVOIR NO. 2	ST	360.90AF	03/09/1981	A 15781		
<u>KAUPP RESERVOIR NO. 2</u> S: 20 T: 35 R: 18W KEYA PAHA KAUPP HEREFORD RANCH	PUMP	SO		04/01/1981	A 15818		
<u>SPRING CREEK</u> S: 4 T: 34 R: 18W KEYA PAHA JAMES E COOK & SONS	HORSESHOE LAKE	ST	77.90AF	03/11/1981	A 15784		
<u>KEYAPAHA RIVER</u> S: 4 T: 34 R: 18W KEYA PAHA JAMES E COOK	PUMP	IR	3.10	03/14/1969	A 11669		
<u>HORSESHOE LAKE</u> S: 4 T: 34 R: 18W KEYA PAHA JAMES E COOK & SONS	PUMP	SI		04/01/1981	A 15820	A-11669	
<u>KEYAPAHA RIVER</u> S: 4 T: 34 R: 18W KEYA PAHA JAMES E COOK	PUMP	IR	3.16	09/08/1959	A 9758		

WATER RIGHTS DATA
CLAIMS AND APPLICATION IN DOWNSTREAM ORDER
DIVISION NO. 2C

SOURCE LOCATION APPROPRIATOR	CARRIER	USE	GRANT IN CFS/AF	DATE OF PRIORITY	DOCKET/ APPLI. NUMBER	ANNOA.	FT. NT.
<u>HORSESHOE LAKE</u> S: 4 T: 34 R: 18W KEYA PAHA JAMES E COOK & SONS	PUMP	SI		04/01/1981	A 15820	A-9758	
<u>SHINGLE CREEK</u> S: 27 T: 35 R: 18W KEYA PAHA KAUPP HEREFORD RANCH KAUPP RESERVOIR NO. 4	KAUPP RESERVOIR NO. 4	ST	1564.00AF	01/29/1980	A 15616		
<u>KEYAPAHA RIVER</u> S: 22 T: 35 R: 18W KEYA PAHA KAUPP HEREFORD RANCH	PUMP	SO		02/16/1982	A 16060		
<u>KEYAPAHA RIVER</u> S: 3 T: 34 R: 18W KEYA PAHA JAMES E COOK JAMES E COOK	PUMP COOK RESERVOIR	IR SS	.28 22.50AF	02/24/1948 07/25/1975	A 4211 A 13683	A-13605	C
<u>HORSESHOE LAKE</u> S: 3 T: 34 R: 18W KEYA PAHA JAMES E COOK & SONS	PUMP	SI		04/01/1981	A 15820	A-4211	
<u>KEYAPAHA RIVER, TRIB. TO</u> S: 15 T: 34 R: 18W KEYA PAHA FRANK PETERSON PETERSON RESERVOIR	PETERSON RESERVOIR	ST	.00	03/23/1973	A 12839		
<u>PETERSON RESERVOIR</u> S: 15 T: 34 R: 18W KEYA PAHA FRANK PETERSON FRANK PETERSON	PUMP PUMP	SO SI		03/06/1974 03/06/1974	A 12993 A 12993	A-11285	
<u>KEYAPAHA RIVER, TRIB. TO</u> S: 2 T: 34 R: 18W KEYA PAHA JAMES E COOK COOK RESERVOIR	COOK RESERVOIR	ST	22.50AF	06/02/1975	A 13605		
<u>KEYAPAHA RIVER</u> S: 2 T: 34 R: 18W KEYA PAHA ROBERT B & HELEN ROWAN	PUMP	IR	.74	02/10/1958	A 9592		
<u>HORSESHOE LAKE</u> S: 2 T: 34 R: 18W KEYA PAHA JAMES E COOK & SONS	PUMP	SI		04/01/1981	A 15820	A-9592	
<u>KEYAPAHA RIVER</u> S: 2 T: 34 R: 18W KEYA PAHA ROBERT B & HELEN ROWAN	PUMP	IR	.92	02/06/1968	A 11332		
<u>HORSESHOE LAKE</u> S: 2 T: 34 R: 18W KEYA PAHA JAMES E COOK & SONS	PUMP	SI		04/01/1981	A 15820	A-11332	
<u>KEYAPAHA RIVER</u> S: 11 T: 34 R: 18W KEYA PAHA ROBERT B ROWAN	PUMP	IR	2.51	05/21/1971	A 12270		
<u>HORSESHOE LAKE</u> S: 2 T: 34 R: 18W KEYA PAHA JAMES E COOK & SONS	PUMP	SI		04/01/1981	A 15820	A-12270	

DEPARTMENT OF WATER RESOURCES

WATER RIGHTS DATA
CLAIMS AND APPLICATION IN DOWNSTREAM ORDER
DIVISION NO. 2C

SOURCE LOCATION APPROPRIATOR	CARRIER	USE	GRANT IN CFS/AF	DATE OF PRIORITY	DOCKET/ APPLI. NUMBER	ANNOA.	FT. NT.
<u>KEYAPAHA RIVER</u> S: 11 T: 34 R: 18W KEYA PAHA ROBERT B ROWAN	ROWAN RESERVOIR	SS	21.30AF	05/21/1971	A 12272	A-12271	C
S: 2 T: 34 R: 18W KEYA PAHA ROBERT B ROWAN	ROWAN RESERVOIR NO. 2	ST	177.30AF	08/23/1977	A 15086		
<u>KEYAPAHA RIVER, TRIB. TO</u> S: 11 T: 34 R: 18W KEYA PAHA ROBERT B ROWAN	ROWAN RESERVOIR	ST	21.30AF	05/21/1971	A 12271		
<u>ROWAN RESERVOIR</u> S: 11 T: 34 R: 18W KEYA PAHA ROBERT B ROWAN	PUMP	SI		02/09/1972	A 12501	A-11332	
<u>KEYAPAHA RIVER</u> S: 11 T: 34 R: 18W KEYA PAHA ROBERT B & HELEN ROWAN	PUMP	IR	.86	10/13/1955	A 8219		
ROBERT B & HELEN ROWAN	PUMP	IR	.55	08/31/1973	A 12933	A-8219	D
<u>HORSESHOE LAKE</u> S: 11 T: 34 R: 18W KEYA PAHA JAMES E COOK & SONS	PUMP	SI		04/01/1981	A 15820	A-8219	
<u>KEYAPAHA RIVER</u> S: 12 T: 34 R: 18W KEYA PAHA ANDREW F ROWAN JR	PUMP	IR	.97	10/19/1973	A 12954		
<u>HORSESHOE LAKE</u> S: 12 T: 34 R: 18W KEYA PAHA JAMES E COOK & SONS	PUMP	SI		04/01/1981	A 15820	A-12954	
<u>WOLF CREEK, TRIB. TO</u> S: 24 T: 35 R: 18W KEYA PAHA KAUPP HEREFORD RANCH	KAUPP RESERVOIR NO. 1	ST	129.30AF	03/09/1981	A 15780		
<u>KAUPP RESERVOIR NO. 1</u> S: 24 T: 35 R: 18W KEYA PAHA KAUPP HEREFORD RANCH	PUMP	SO		02/16/1982	A 16061		
<u>WOLF CREEK</u> S: 30 T: 35 R: 17W KEYA PAHA JOSEPH C MCCARTHY	PUMP	IR	.36	04/09/1968	A 11389		
<u>KEYAPAHA RIVER</u> S: 7 T: 34 R: 17W KEYA PAHA MELVIN SCHRADER	PUMP	IR	1.14	12/27/1966	A 11005		
S: 8 T: 34 R: 17W KEYA PAHA CURTIS S HITCHCOCK	PUMP	IR	1.50	08/10/1955	A 7886		
CURTIS S HITCHCOCK	PUMP	IR	.97	08/20/1971	A 12358	A-7886	D
<u>COON CREEK</u> S: 18 T: 34 R: 17W KEYA PAHA ANDREW F ROWAN JR	PUMP	IR	.66	05/10/1972	A 12627		K
<u>ROWAN JR, ANDREW F, RESERVOIR</u> S: 18 T: 34 R: 17W KEYA PAHA ANDREW F ROWAN JR	PUMP	SI		03/27/1978	A 15216	A-12627	K

WATER RIGHTS DATA
CLAIMS AND APPLICATION IN DOWNSTREAM ORDER
DIVISION NO. 2C

SOURCE LOCATION APPROPRIATOR	CARRIER	USE	GRANT IN CFS/AF	DATE OF PRIORITY	DOCKET/ APPLI. NUMBER	ANNOTA.	FT. NT.
<u>COON CREEK</u> S: 18 T: 34 R: 17W KEYA PAHA ANDREW F ROWAN JR ANDREW F ROWAN JR	ANDREW F ROWAN JR RES. PUMP	ST IR	144.50AF 1.47	03/25/1977 03/25/1977	A 14850 A 14849		K
<u>ROWAN JR ANDREW F RESERVOIR</u> S: 18 T: 34 R: 17W KEYA PAHA ANDREW F ROWAN JR	PUMP	SI		03/25/1977	A 14851	A-14849	K
<u>COON CREEK SOUTH BRANCH</u> S: 30 T: 34 R: 17W KEYA PAHA FRANK H & LINDA L BECK	PETERSON RESERVOIR NO. 1	ST	26.00AF	11/09/1964	A 10467		
<u>PETERSON RESERVOIR NO. 1</u> S: 30 T: 34 R: 17W KEYA PAHA FRANK H & LINDA L BECK	PUMP	SO		01/06/1975	A 13345		
<u>COON CREEK SOUTH BRANCH TRIB. TO</u> S: 30 T: 34 R: 17W KEYA PAHA FRANK H & LINDA L BECK	BECK RESERVOIR	ST	25.30AF	06/30/1980	A 15670		
<u>COON CREEK SOUTH BRANCH</u> S: 19 T: 34 R: 17W KEYA PAHA PETERSON BROTHERS	PUMP	IR	1.29	08/30/1967	A 11240		K
<u>COON CREEK SOUTH BRANCH TRIB. TO</u> S: 19 T: 34 R: 17W KEYA PAHA MANFRED PETERSON	PETERSON RESERVOIR	ST	162.00AF	01/27/1977	A 14664		
<u>PETERSON RESERVOIR</u> S: 19 T: 34 R: 17W KEYA PAHA MANFRED PETERSON	PUMP	SI		01/27/1977	A 14663	A-14907	K
<u>MANFRED PETERSON</u> S: 19 T: 34 R: 17W KEYA PAHA MANFRED PETERSON	PUMP	SI		01/27/1977	A 14663	A-11240	K
<u>COON CREEK SOUTH BRANCH TRIB. TO</u> S: 19 T: 34 R: 17W KEYA PAHA MANFRED PETERSON	PUMP	IR	.66	04/15/1977	A 14907		K
<u>KEYAPAHA RIVER</u> S: 9 T: 34 R: 17W KEYA PAHA EMMA C BOTHWELL	PUMP	IR	1.22	02/11/1969	A 11643		
<u>SPOTTED TAIL CREEK</u> S: 33 T: 35 R: 17W KEYA PAHA CURTIS S HITCHCOCK	HITCHCOCK RES. NO. 3	ST	68.40AF	08/23/1976	A 14416		
<u>SPOTTED TAIL CREEK BRANCH OF</u> S: 34 T: 35 R: 17W KEYA PAHA LEON RICHARDSON	RICHARDSON RESERVOIR	ST	54.00AF	07/17/1954	A 6431		
<u>RICHARDSON RESERVOIR</u> S: 34 T: 35 R: 17W KEYA PAHA LEON RICHARDSON	PUMP	SO		07/17/1954	A 7251		
<u>LEON RICHARDSON</u> S: 34 T: 35 R: 17W KEYA PAHA LEON RICHARDSON	PUMP	SO		07/24/1972	A 12691		
<u>SPOTTED TAIL CREEK SPRING BRANCH</u> S: 33 T: 35 R: 17W KEYA PAHA EUPHEMIA HITCHCOCK	HITCHCOCK RESERVOIR NO. 2	ST	19.22AF	03/31/1967	A 11087		

DEPARTMENT OF WATER RESOURCES

WATER RIGHTS DATA
CLAIMS AND APPLICATION IN DOWNSTREAM ORDER
DIVISION NO. 2C

SOURCE LOCATION APPROPRIATOR	CARRIER	USE	GRANT IN CFS/AF	DATE OF PRIORITY	DOCKET/ APPLI. NUMBER	ANNOA.	FT. NT.
<u>HITCHCOCK RESERVOIR NO. 2</u>							
S: 33 T: 35 R: 17W KEYA PAHA EUPHEMIA HITCHCOCK	PUMP	SO		03/30/1970	A 11910		
<u>SPOTTED TAIL CREEK, BRANCH OF</u>							
S: 33 T: 35 R: 17W KEYA PAHA CURTIS S HITCHCOCK	HITCHCOCK RESERVOIR	ST	50.20AF	07/18/1961	A 9952		
<u>HITCHCOCK RESERVOIR</u>							
S: 33 T: 35 R: 17W KEYA PAHA CURTIS S HITCHCOCK	PUMP	SO		07/18/1961	A 9994		
<u>SPOTTED TAIL CREEK</u>							
S: 4 T: 34 R: 17W KEYA PAHA HARRY H ZIMMERMAN	PUMP	IR	.36	03/22/1962	A 10035		
<u>SPOTTED TAIL CREEK, TRIB. TO</u>							
S: 3 T: 34 R: 17W KEYA PAHA FLOYD BURKINSHAW	BURKINSHAW RES. NO. 1	ST	3.89AF	11/25/1968	A 11590		
FLOYD BURKINSHAW	BURKINSHAW RES. NO. 2	ST	7.16AF	11/25/1968	A 11591		
<u>KEYAPAHA RIVER</u>							
S: 15 T: 34 R: 17W KEYA PAHA FLOYD BURKINSHAW	PUMP	IR	1.64	05/02/1966	A 10839		
FLOYD BURKINSHAW	PUMP	IR	.17	02/07/1950	A 4587		
<u>OAK CREEK</u>							
S: 34 T: 34 R: 17W KEYA PAHA ALBERT J BECHTOLD	PUMP	IR	.55	10/05/1970	A 12094		
S: 27 T: 34 R: 17W KEYA PAHA THOMAS G HIGGINS	T. HIGGINS RESERVOIR	ST	55.90AF	06/27/1980	A 15669		
<u>SPRING BRANCH CREEK</u>							
S: 34 T: 34 R: 17W KEYA PAHA GEORGE HIGGINS	HIGGINS RESERVOIR	ST	2.70AF	05/25/1973	A 12873		
<u>SPRING BRANCH CREEK, TRIB. TO</u>							
S: 28 T: 34 R: 17W KEYA PAHA GEORGE DOYLE	PUMP	IR	1.76	06/30/1967	A 11189		
<u>OAK CREEK</u>							
S: 19 T: 34 R: 16W BOYD JOHN DAVIS	PUMP	IR	1.48	07/09/1969	A 11746		
JOHN & JENNIE DAVIS	DAVIS RESERVOIR	ST	6.70AF	01/08/1979	A 15382		
JOHN & JENNIE DAVIS	PUMP	IR	1.10	07/15/1976	A 14327		
<u>DAVIS RESERVOIR</u>							
S: 19 T: 34 R: 16W BOYD JOHN DAVIS	PUMP	SI		08/04/1980	A 15698	A-11746	
JOHN DAVIS	PUMP	SI		08/04/1980	A 15698	A-14327	
<u>KEYAPAHA RIVER, TRIB. TO</u>							
S: 29 T: 34 R: 16W BOYD WAYNE KIBBY	KIBBY RESERVOIR	ST	20.70AF	08/15/1978	A 15322		

WATER RIGHTS DATA
CLAIMS AND APPLICATION IN DOWNSTREAM ORDER
DIVISION NO. 2C

SOURCE LOCATION APPROPRIATOR	CARRIER	USE	GRANT IN CFS/AF	DATE OF PRIORITY	DOCKET/ APPLI. NUMBER	ANNOA.	FT. NT.
<u>KEYAPAHA RIVER</u> S: 21 T: 34 R: 16W BOYD SHANE FARMS, INC	PUMP	IR	.87	02/19/1957	A 9230		
<u>MEGLIN CREEK</u> S: 21 T: 34 R: 16W BOYD SHANE FARMS, INC	KIBBY RESERVOIR	ST	15.00AF	06/14/1949	A 4481		
<u>KIBBY RESERVOIR</u> S: 21 T: 34 R: 16W BOYD SHANE FARMS, INC	KIBBY CANAL	SO		06/14/1949	A 8258		
<u>SPRING CREEK</u> S: 21 T: 34 R: 16W BOYD SHANE FARMS, INC	KIBBY CANAL	SI		06/14/1949	A 8258	A-9230	
<u>KEYAPAHA RIVER</u> S: 25 T: 34 R: 16W BOYD GERALD F & JEAN L REIMAN	PUMP	IR	1.78	12/03/1969	A 11835		
<u>KEYAPAHA RIVER</u> S: 24 T: 34 R: 16W BOYD RUDOLPH & IRENE D WEICKUM	PUMP	IR	1.83	02/14/1977	A 14707		
<u>CLINE'S RESERVOIR</u> S: 11 T: 34 R: 16W BOYD MARVIN E & JUDITH K CLINE	PUMP	SO		10/22/1976	A 14519		
<u>LOST CREEK</u> S: 11 T: 34 R: 16W BOYD MARVIN E & JUDITH K CLINE	PUMP	SI		10/22/1976	A 14519	A-15110	
<u>KEYAPAHA RIVER</u> S: 11 T: 34 R: 16W BOYD MARVIN E & JUDITH K CLINE	PUMP	IR	2.10	09/16/1977	A 15110		
<u>KEYAPAHA RIVER</u> S: 19 T: 34 R: 15W BOYD LEROY MCCARTHY	PUMP	IR	.87	08/05/1976	A 14375		#
<u>DRY CREEK, TRIB. TO</u> S: 1 T: 34 R: 16W BOYD JERALD & JEFFREY HAMLING	HAMLING & HAMLING RES.	ST	44.70AF	02/07/1979	A 15413		
<u>HAMLING & HAMLING RESERVOIR</u> S: 1 T: 34 R: 16W BOYD JERALD HAMLING	PUMP	SO		03/11/1981	A 15783		
<u>KEYAPAHA RIVER</u> S: 22 T: 34 R: 15W BOYD PAUL H HONKE	PUMP	IR	.53	02/27/1974	A 12991		
<u>KEYAPAHA RIVER</u> S: 14 T: 34 R: 15W BOYD WAYNE KIBBY	PUMP	IR	.70	03/15/1968	A 11373		
<u>KEYAPAHA RIVER</u> S: 24 T: 34 R: 15W BOYD RICHARD L ZEISLER	PUMPS	IR	.86	04/06/1953	A 5245		
<u>KEYAPAHA RIVER</u> S: 19 T: 34 R: 14W BOYD E P WILLIAMSON	PUMP	IR	1.22	06/04/1953	A 5344		
	PUMP	IR	3.29	05/03/1966	A 10840		

DEPARTMENT OF WATER RESOURCES

WATER RIGHTS DATA
CLAIMS AND APPLICATION IN DOWNSTREAM ORDER
DIVISION NO. 2C

SOURCE LOCATION APPROPRIATOR	CARRIER	USE	GRANT IN CFS/AF	DATE OF PRIORITY	DOCKET/ APPLI. NUMBER	ANNOA.	FT. NT.
<u>NIORRARA RIVER</u>							
S: 27 T: 34 R: 14W BOYD JEROME REIMAN	PUMP	IR	6.34	07/02/1970	A 11987		
JAMES L LIEWER	PUMP	IR	3.84	02/19/1974	A 12983		
<u>SANDY CREEK, BIG TRIB. TO</u>							
S: 26 T: 31 R: 15W HOLT EDWIN RENTSCHLER	RENTSCHLER RESERVOIR	ST	17.00AF	10/13/1976	A 14506		
<u>RENTSCHLER RESERVOIR</u>							
S: 26 T: 31 R: 15W HOLT EDWIN RENTSCHLER	PUMP	SO		10/13/1976	A 14507		
<u>SANDY CREEK, BIG</u>							
S: 14 T: 31 R: 15W HOLT DALE GILBERT	PUMP	IR	.50	01/13/1966	A 10748		K
<u>SANDY CREEK, BIG TRIB. TO</u>							
S: 15 T: 31 R: 15W HOLT R C WADSWORTH	PUMP	IR	.46	03/23/1976	A 14117		
S: 10 T: 31 R: 15W HOLT JEROME E WEBER	WEBER RESERVOIR	ST	10.26AF	08/14/1974	A 13147		
<u>SANDY CREEK, BIG</u>							
S: 3 T: 31 R: 15W HOLT SALSNESS RANCH, INC	PUMP	IR	3.34	02/21/1973	A 12812		
<u>SPRING CREEK</u>							
S: 4 T: 31 R: 15W HOLT SALSNESS RANCH, INC	WILSON RESERVOIR	ST	11.20AF	05/08/1967	A 11131		
SALSNESS RANCH, INC	PUMP	IR	7.96	03/06/1973	A 12821		
DOWNTOWN REALTY COMPANY	PUMP	IR	4.39	03/08/1965	A 10558		
<u>SPRING CREEK, TRIB. TO</u>							
S: 4 T: 31 R: 15W HOLT ART SALSNESS	PUMP	IR	1.29	09/25/1981	A 15999		K
<u>CONWAY BRANCH</u>							
S: 4 T: 31 R: 15W HOLT SALSNESS RANCH, INC	SALSNESS RESERVOIR	ST	11.90AF	03/24/1978	A 15212		
<u>SPRING CREEK</u>							
S: 34 T: 32 R: 15W HOLT EDNA P MCEACHEN	MCEACHEN RESERVOIR NO. 1	ST	146.50AF	11/03/1975	A 13849		
<u>SANDY CREEK, BIG</u>							
S: 34 T: 32 R: 15W HOLT EDNA P MCEACHEN	PUMP	IR	1.37	02/27/1967	A 11048		
<u>SANDY CREEK, BIG TRIB. TO</u>							
S: 35 T: 32 R: 15W HOLT SIMON TIMMERMANS	PUMP	IR	.57	10/01/1969	A 11809		
SIMON TIMMERMANS	TIMMERMANS RESERVOIR	ST	11.97AF	10/01/1969	A 11810		
<u>TIMMERMANS RESERVOIR</u>							
S: 35 T: 32 R: 15W HOLT SIMON TIMMERMANS	PUMP	SI		10/01/1969	A 11811	A-11809	

WATER RIGHTS DATA
CLAIMS AND APPLICATION IN DOWNSTREAM ORDER
DIVISION NO. 2C

SOURCE LOCATION APPROPRIATOR	CARRIER	USE	GRANT IN CFS/AF	DATE OF PRIORITY	DOCKET/ APPLI. NUMBER	ANNOA. FT. NT.
<u>SANDY CREEK, BIG</u> S: 15 T: 32 R: 15W HOLT HIGHLAND SPRINGS RANCH	PUMP	IR	3.53	01/17/1967	A 11019	
<u>SANDY CREEK, BIG, TRIB. TO</u> S: 10 T: 32 R: 15W HOLT HIGHLAND SPRINGS RANCH HIGHLAND SPRINGS RANCH	PUMP SMITH RESERVOIR NO. 1	IR ST	.71 22.00AF	05/25/1967 12/22/1959	A 11148 A 9783	
<u>SMITH RESERVOIR NO. 1</u> S: 10 T: 32 R: 15W HOLT HIGHLAND SPRINGS RANCH	PUMP	SI		05/25/1967	A 11149	A-11148
<u>SANDY CREEK, BIG</u> S: 31 T: 33 R: 14W HOLT RUSSEL HIPKE	PUMP	IR	2.25	07/13/1973	A 12901	
<u>SANDY CREEK, BIG, TRIB. TO</u> S: 31 T: 33 R: 14W HOLT RUSSEL HIPKE	HIPKE RESERVOIR	ST	58.40AF	01/04/1980	A 15603	
<u>HIPKE RESERVOIR</u> S: 31 T: 33 R: 14W HOLT RUSSEL HIPKE	PUMP	SO		01/04/1980	A 15604	
<u>SANDY CREEK, BIG</u> S: 30 T: 33 R: 14W HOLT RUSSEL HIPKE	PUMP	IR	2.64	01/10/1967	A 11009	
<u>SANDY CREEK, LITTLE</u> S: 19 T: 33 R: 13W BOYD JAMES L ALLYN	PUMP	IR	1.78	10/26/1981	A 16012	
S: 18 T: 33 R: 13W HOLT JAMES L ALLYN	PUMP	IR	1.83	12/22/1976	A 14604	
<u>NIORARA RIVER</u> S: 8 T: 33 R: 13W BOYD A M ENGELHAUPT	PUMP	IR	4.12	04/24/1968	A 11406	
<u>HULL LAKE SPRINGS, TRIB. TO</u> S: 6 T: 33 R: 13W BOYD GAME & PARKS COMMISSION	HULL LAKE RESERVOIR	ST	32.00AF	02/15/1950	A 4598	
<u>BRUSH CREEK</u> S: 1 T: 31 R: 14W HOLT CONRAD FRICKEL	FRICKEL RESERVOIR	ST	4.70AF	06/23/1975	A 13632	
S: 25 T: 32 R: 14W HOLT DONALD & SANDRA HOLTGREW	PUMP	IR	1.39	03/29/1971	A 12195	
<u>BRUSH CREEK, TRIB. TO</u> S: 31 T: 32 R: 13W HOLT SAMUEL & MARK LANGE	PUMP	IR	1.74	10/29/1956	A 8937	K
<u>BRUSH CREEK</u> S: 24 T: 32 R: 14W HOLT NELSON RANCHES, INC	PUMP	IR	1.38	05/05/1969	A 11697	

WATER RIGHTS DATA
CLAIMS AND APPLICATION IN DOWNSTREAM ORDER
DIVISION NO. 2C

SOURCE LOCATION APPROPRIATOR	CARRIER	USE	GRANT IN CFS/AF	DATE OF PRIORITY	DOCKET/ APPLI. NUMBER	ANNOA. FT.	NT.
BRUSH CREEK							
S: 13 T: 32 R: 14W HOLT HOWARD C KRAMBECK	PUMP	IR	.97	06/12/1970	A 11973		
S: 12 T: 32 R: 14W HOLT HOWARD C KRAMBECK	PUMP	IR		06/12/1970	A 11973	R P-433	*
S: 12 T: 32 R: 14W HOLT HOWARD C KRAMBECK	PUMP	IR	.24	11/13/1981	A 16020		
BRUSH CREEK, TRIB. TO							
S: 17 T: 32 R: 13W HOLT JOHN SCHWINDT	SCHWINDT RESERVOIR	ST	26.40AF	03/05/1962	A 10026		
BRUSH CREEK							
S: 12 T: 32 R: 14W HOLT HOWARD C KRAMBECK	PUMP	IR	1.57	01/28/1981	A 15758		
SCHWINDT RESERVOIR							
S: 17 T: 32 R: 13W HOLT JOHN SCHWINDT	PUMP	SO		03/05/1962	A 10092		
BRUSH CREEK, TRIB. TO							
S: 22 T: 33 R: 13W HOLT GALYEN LAND & CATTLE CO	GALYEN NORTH FISH POND	ST	3.90AF	08/15/1979	A 15551		
SPRING BRANCH							
S: 35 T: 33 R: 13W HOLT URBAN & LEANDER MENKE	PUMP	IR	2.24	12/01/1966	A 10989		
NIOBRARA RIVER, TRIB. TO							
S: 24 T: 33 R: 13W HOLT SCHAFER RANCHES, INC	SCHAFER RESERVOIR	ST	2.30AF	06/17/1974	A 13048		
NIOBRARA RIVER							
S: 28 T: 33 R: 12W BOYD RAYMOND R NEMEC	PUMP	IR	1.01	01/27/1969	A 11625		
TURKEY CREEK							
S: 26 T: 32 R: 13W HOLT WILBUR L COLEMAN	COLEMAN RESERVOIR NO. 1	ST	35.10AF	06/18/1963	A 10207		
COLEMAN RESERVOIR NO. 1							
S: 26 T: 32 R: 13W HOLT WILBUR L COLEMAN	PUMP	SO		09/13/1963	A 10243		
TURKEY CREEK							
S: 6 T: 32 R: 12W HOLT O'NEILL PRODUCTION CREDIT ASSOCIATION	PUMP	IR	4.65	02/02/1976	A 13981		
TURKEY CREEK, TRIB. TO							
S: 5 T: 32 R: 12W HOLT MILES PUBLISHING COMPANY	MILES RESERVOIR	ST	4.79AF	07/28/1975	A 13688		
TURKEY CREEK, LITTLE							
S: 28 T: 33 R: 12W HOLT WILLIAM STORJOHANN	STORJOHANN POND NO. 1	ST	9.30AF	10/26/1964	A 10462		
NIOBRARA RIVER							
S: 27 T: 33 R: 12W HOLT DUANE DOWD ET AL	PUMP	IR	6.12	03/23/1976	A 14118		

WATER RIGHTS DATA
CLAIMS AND APPLICATION IN DOWNSTREAM ORDER
DIVISION NO. 2C

SOURCE LOCATION APPROPRIATOR	CARRIER	USE	GRANT IN CFS/AF	DATE OF PRIORITY	DOCKET/ APPLI. NUMBER	ANNOA. FT. NT.
<u>NIORRARA RIVER</u>						
S: 27 T: 33 R: 12W HOLT DUANE DOWD ET AL	PUMP	IR	.37	09/23/1976	A 14477	
<u>DEVILS GULCH TRIB TO</u>						
S: 2 T: 32 R: 12W HOLT RITA CUATT	PUMP	IR	2.18	11/09/1967	A 11276	
RITA CUATT	CUATT RESERVOIR NO. 1	ST	2.00AF	08/08/1960	A 9850	
<u>CUATT RESERVOIR NO. 1</u>						
S: 2 T: 32 R: 12W HOLT RITA CUATT	PUMP	SO		08/29/1966	A 10943	
<u>NIORRARA RIVER</u>						
S: 30 T: 33 R: 11W BOYD NEBRASKA PUBLIC POWER DISTRICT	NORTHERN NEBRASKA PLANT NO. 1	PR	1450.00	10/30/1923	A 1725	
NEBRASKA PUBLIC POWER DISTRICT	NORTHERN NEBRASKA PLANT NO. 1	RD		08/20/1925	A 1777	A-1725
NEBRASKA PUBLIC POWER DISTRICT	NORTHERN NEBRASKA PLANT NO. 1	RD		08/29/1927	A 1955	A-1725
NEBRASKA PUBLIC POWER DISTRICT	NORTHERN NEBRASKA PLANT NO. 1	PR	550.00	06/08/1942	A 3574	A-1725 #
<u>YOUNG CREEK TRIB TO</u>						
S: 31 T: 33 R: 11W HOLT HARRY E & ROSEMARY PROUTY	PROUTY WEST RESERVOIR	ST	9.10AF	06/28/1975	A 13635	
HARRY E & ROSEMARY PROUTY	PROUTY EAST RESERVOIR	ST	11.50AF	06/24/1975	A 13634	
<u>YOUNG CREEK</u>						
S: 31 T: 33 R: 11W HOLT HARRY E & ROSEMARY PROUTY	PROUTY RESERVOIR NO. 4	ST	21.00AF	03/27/1978	A 15214	
S: 32 T: 33 R: 11W HOLT HARRY E & ROSEMARY PROUTY	PUMP	IR	1.11	02/25/1972	A 12519	K
HARRY E & ROSEMARY PROUTY	PROUTY YOUNG CREEK RES.	ST	17.80AF	06/25/1980	A 15661	
<u>PROUTY YOUNG CREEK RESERVOIR</u>						
S: 32 T: 33 R: 11W HOLT HARRY E & ROSEMARY PROUTY	PUMP	SI		06/25/1980	A 15662	A-12519 K
<u>NIORRARA RIVER</u>						
S: 32 T: 33 R: 11W HOLT HARRY E & ROSEMARY PROUTY	PUMP	IR	.38	03/31/1977	A 14870	
S: 33 T: 33 R: 11W HOLT NEIL HIPKE	PUMP	IR	1.14	03/04/1975	A 13454	
S: 34 T: 33 R: 11W BOYD BELVA JOHNSON	PUMPS	IR	1.14	01/14/1957	A 9100	
<u>PROUTY SPRINGS</u>						
S: 5 T: 32 R: 11W HOLT LORENA E PROUTY	PROUTY CANAL	IR	1.44	06/01/1934	A 2393	
LORENA E PROUTY	PUMP	IR	1.87	10/15/1976	A 14510	K

WATER RIGHTS DATA
CLAIMS AND APPLICATION IN DOWNSTREAM ORDER
DIVISION NO. 2C

SOURCE LOCATION APPROPRIATOR	CARRIER	USE	GRANT IN CFS/AF	DATE OF PRIORITY	DOCKET/ APPLI. NUMBER	ANNOA.	FT. NT.
<u>NIORRARA RIVER, TRIB. TO</u> S: 4 T: 32 R: 11W HOLT ROBERT WITHERWAX	WITHERWAX RESERVOIR	ST	14.00AF	02/06/1961	A 9886		
<u>WITHERWAX RESERVOIR</u> S: 4 T: 32 R: 11W HOLT ROBERT WITHERWAX	WITHERWAX CANAL	SO		02/06/1961	A 10020		
<u>NIORRARA RIVER, TRIB. TO</u> S: 4 T: 32 R: 11W HOLT ROBERT WITHERWAX	PUMP	IR	.31	01/26/1959	A 9685		
<u>NIORRARA RIVER</u> S: 2 T: 32 R: 11W BOYD DELWIN RUDA	PUMP	IR	1.39	12/28/1956	A 9063		
<u>EAGLE CREEK, EAST BRANCH</u> S: 6 T: 30 R: 12W HOLT GORDON D JOHNSON	PUMP	IR	.91	07/12/1955	A 7759		
<u>EAGLE CREEK, MIDDLE BRANCH</u> S: 18 T: 30 R: 13W HOLT HELEN L SEGER	PUMP	IR	1.77	05/19/1980	A 15650		
S: 17 T: 30 R: 13W HOLT LOUIS GOEKE	GOEKE RESERVOIR NO. 1	ST	4.20AF	08/06/1971	A 12343		
<u>EAGLE CREEK, MIDDLE BRANCH, TRIB. TO</u> S: 7 T: 30 R: 13W HOLT JAMES W GALYEN	GALYEN RESERVOIR	ST	7.94AF	09/11/1974	A 13199		
GEORGE ALBRECHT	PUMP	IR	.54	03/01/1971	A 12174		
<u>EAGLE CREEK, MIDDLE BRANCH</u> S: 8 T: 30 R: 13W HOLT LOUIS GOEKE	GOEKE RESERVOIR NO. 2	ST	7.50AF	08/06/1971	A 12344		
DONALD E & JANET E BUTTERFIELD	BECKER CANAL	IR	.24	11/30/1894	D 274		K
<u>EAGLE CREEK, MIDDLE BRANCH, TRIB. TO</u> S: 1 T: 30 R: 14W HOLT EAGLE CREEK LODGE	EAGLE CREEK RESERVOIR	ST	141.00AF	07/31/1972	A 12702		
S: 6 T: 30 R: 13W HOLT DONALD E & JANET E BUTTERFIELD	BOKHOF CANAL	IR	.48	09/18/1894	D 275		K
S: 4 T: 30 R: 13W HOLT DORIS W SLOAN	TIELKE RESERVOIR NO. 1	ST	20.10AF	07/10/1963	A 10216		
<u>EAGLE CREEK, MIDDLE BRANCH</u> S: 2 T: 30 R: 13W HOLT JOHN H KITCHENS	PUMP	IR	2.13	05/06/1963	A 10186		
<u>EAGLE CREEK, NORTH BRANCH</u> S: 26 T: 31 R: 13W HOLT ALBERT WIDTFELDT	PUMP	IR	1.75	06/26/1974	A 13054		
<u>EAGLE CREEK</u> S: 8 T: 31 R: 12W HOLT DORIS MOSS ET AL	PUMP	IR	.58	02/05/1973	A 12800		

WATER RIGHTS DATA
CLAIMS AND APPLICATION IN DOWNSTREAM ORDER
DIVISION NO. 2C

SOURCE LOCATION APPROPRIATOR	CARRIER	USE	GRANT IN CFS/AF	DATE OF PRIORITY	DOCKET/ APPLI. NUMBER	ANNOA.	FT. NT.
<u>EAGLE CREEK TRIBUT.</u> S: 5 T: 31 R: 12W HOLT LYLE VEQUIST	PUMP	IR	1.61	05/19/1967	A 11141		
<u>HONEY CREEK</u> S: 22 T: 31 R: 12W HOLT DAVID C BOICE	PUMP	IR	1.90	10/30/1978	A 15358		K
S: 10 T: 31 R: 12W HOLT DORIS MOSS ET AL	PUMP	IR	1.92	02/05/1974	A 12975		K
<u>EAGLE CREEK</u> S: 33 T: 32 R: 12W HOLT DON D BAILEY	PUMP	IR	1.30	12/15/1981	A 16026		
S: 27 T: 32 R: 12W HOLT LORETTA HYNES	PUMP	IR	.43	07/30/1956	A 8700		K
S: 26 T: 32 R: 12W HOLT RONALD BRION	PUMP	IR	9.87	02/13/1976	A 14018		
S: 24 T: 32 R: 12W HOLT GEORGE M MELLOR	PUMP	IR	.43	01/02/1957	A 9078		
S: 21 T: 32 R: 11W HOLT M A MILLER	PUMP	IR	2.72	02/08/1967	A 11040		K
<u>CAMP CREEK</u> S: 19 T: 31 R: 11W HOLT ROBERT PETERSON	CAMP CREEK CAT	ST	12.80AF	05/02/1977	A 14925		
<u>EAGLE CREEK</u> S: 11 T: 32 R: 11W HOLT FRANK SEARLES	PUMP	IR	.71	10/05/1955	A 8215		
AUSTIN A SEARLES	PUMP	IR	1.83	02/22/1967	A 11046		#
<u>EAGLE CREEK TRIBUT.</u> S: 11 T: 32 R: 11W HOLT LORENE SCHAAF	SCHAAF RESERVOIR	ST	22.84AF	07/08/1974	A 13066		
<u>SPRINGS SPINAR</u> S: 1 T: 32 R: 11W HOLT LORENE SCHAAF	SPINAR CANAL	IR	.23	04/09/1935	A 2535		
<u>NIORRARA RIVER</u> S: 6 T: 32 R: 10W BOYD PAUL E ALLEN	PUMP	IR	.77	04/12/1982	A 16087		
<u>NIORRARA RIVER TRIBUT.</u> S: 7 T: 32 R: 10W HOLT VELDON PINKERMAN	PINKERMAN RES. NO. 1	ST	4.20AF	07/11/1966	A 10880		
<u>SPRINGS WREDE</u> S: 8 T: 32 R: 10W HOLT JOSEPH C KAMPHAUS	WREDE CANAL	IR	.31	07/28/1934	A 2449		
<u>NIORRARA RIVER TRIBUT.</u> S: 9 T: 32 R: 10W HOLT WILLIAM F BECKER	BECKER RESERVOIR NO. 1	ST	5.49AF	06/13/1975	A 13624		

WATER RIGHTS DATA
CLAIMS AND APPLICATION IN DOWNSTREAM ORDER
DIVISION NO. 2C

SOURCE LOCATION APPROPRIATOR	CARRIER	USE	GRANT IN CFS/AF	DATE OF PRIORITY	DOCKET/ APPLI. NUMBER	ANNOA.	FT. NT.
<u>NIOBRARA RIVER</u>							
S: 10 T: 32 R: 10W HOLT							
SALLY A BECKER	PUMP	IR	1.87	02/28/1977	A 14761		
S: 11 T: 32 R: 10W HOLT							
O'NEILL PRODUCTION CREDIT ASSOCIATION	PUMP	IR	1.19	01/15/1976	A 13944		
O'NEILL PRODUCTION CREDIT ASSOCIATION	PUMP	IR	1.13	11/21/1978	A 15364		
<u>REDBIRD CREEK</u>							
S: 23 T: 30 R: 11W HOLT							
FRED KRUGMAN	PUMP	IR	.95	12/04/1959	A 9778		
S: 14 T: 30 R: 11W HOLT							
GUY L JOHNSON	PUMP	IR	1.08	03/04/1981	A 15778		K
S: 1 T: 30 R: 11W HOLT							
VERN WREDE	PUMP	IR	1.75	11/19/1970	A 12116		
VERN WREDE	PUMP	IR	1.41	09/13/1971	A 12378		
NORRIS C GEORGE	PUMP	IR	.94	07/02/1956	A 8655		
<u>BLACKBIRD CREEK</u>							
S: 29 T: 31 R: 11W HOLT							
ARTHUR A MANN	PUMP	IR	.43	09/25/1969	A 11805		
ARTHUR A MANN	PUMP	IR	.42	04/18/1967	A 11104		
S: 20 T: 31 R: 11W HOLT							
EMIL L BARTOS	PUMP	IR		05/07/1982	A 16103		*
S: 16 T: 31 R: 11W HOLT							
BOARD OF EDUCATIONAL LANDS & FUNDS	PUMP	IR	.69	04/07/1964	A 10346		K
S: 10 T: 31 R: 11W HOLT							
LLOYD ROUSE	PUMP	IR	1.14	06/25/1976	A 14287		
<u>BLACKBIRD CREEK, TRIB. TO</u>							
S: 15 T: 31 R: 11W HOLT							
ELMER DEVALL	DEVALL RESERVOIR	ST	7.37AF	08/21/1973	A 12925		
<u>BLACKBIRD CREEK</u>							
S: 15 T: 31 R: 11W HOLT							
ANDREW H JOHNSON	PUMP	IR	.86	10/23/1975	A 13835		
<u>REDBIRD CREEK, TRIB. TO</u>							
S: 18 T: 31 R: 10W HOLT							
VIRGIL L PINKERMAN	PUMP	IR	.97	01/18/1971	A 12142		
VIRGIL L PINKERMAN	PINKERMAN RES. NO. 2	ST	36.50AF	06/25/1971	A 12304		
<u>PINKERMAN RESERVOIR NO. 2</u>							
S: 18 T: 31 R: 10W HOLT							
VIRGIL L PINKERMAN	PUMP	SI		06/25/1971	A 12305	A-12142	
<u>REDBIRD CREEK, TRIB. TO</u>							
S: 8 T: 31 R: 10W HOLT							
ROBERT J YOUNG	YOUNG RESERVOIR	ST	48.80AF	12/08/1978	A 15374		
S: 5 T: 31 R: 10W HOLT							
VIRGIL L PINKERMAN	PUMP	IR	1.76	09/13/1967	A 11248		
VIRGIL L PINKERMAN	PINKERMAN RES. NO. 1	ST	68.10AF	09/13/1967	A 11249		

WATER RIGHTS DATA
CLAIMS AND APPLICATION IN DOWNSTREAM ORDER
DIVISION NO. 2C

SOURCE LOCATION APPROPRIATOR	CARRIER	USE	GRANT IN CFS/AF	DATE OF PRIORITY	DOCKET/APPLI. NUMBER	ANNOA.	FT. NT.
<u>PINKERMAN RESERVOIR NO. 1</u> S: 5 T: 31 R: 10W HOLT VIRGIL L PINKERMAN	PUMP	SI		09/13/1967	A 11250	A-11248	
<u>REDBIRD CREEK, TRIB. TO</u> S: 5 T: 31 R: 10W HOLT HELEN, MARY & MARK ASIMUS HELEN, MARY & MARK ASIMUS	PUMP ASIMUS RESERVOIR	IR ST	1.64 44.20AF	06/01/1967 04/11/1962	A 11158 A 10042		
<u>ASIMUS RESERVOIR</u> S: 5 T: 31 R: 10W HOLT HELEN, MARY & MARK ASIMUS	PUMP	SI		10/10/1962	A 10114	A-11158	
<u>REDBIRD CREEK</u> S: 32 T: 32 R: 10W HOLT WILLIAM F BECKER WILLIAM F BECKER	PUMP BECKER RESERVOIR NO. 3	IR ST	1.87 11.60AF	12/10/1976 11/29/1976	A 14584 A 14569		
<u>BECKER RESERVOIR NO. 3</u> S: 31 T: 32 R: 10W HOLT WILLIAM F BECKER WILLIAM F BECKER	PUMP PUMP	SI SO		11/29/1976 07/26/1979	A 14570 A 15531	A-14584	
<u>REDBIRD CREEK, TRIB. TO</u> S: 4 T: 31 R: 10W HOLT VIRGIL L PINKERMAN	PINKERMAN RESERVOIR	ST	14.10AF	02/13/1970	A 11866		
<u>PINKERMAN RESERVOIR</u> S: 4 T: 31 R: 10W HOLT RICK PINKERMAN	PUMP	SO		04/06/1981	A 15825		
<u>REDBIRD CREEK, TRIB. TO</u> S: 33 T: 32 R: 10W HOLT WILLIAM F BECKER WILLIAM F BECKER	PUMP BECKER RESERVOIR NO. 2	IR ST	1.87 53.70AF	03/19/1976 04/06/1976	A 14108 A 14154		
<u>BECKER RESERVOIR NO. 2</u> S: 33 T: 32 R: 10W HOLT WILLIAM F BECKER	PUMP	SI		04/06/1976	A 14155	A-14108	
<u>REDBIRD CREEK</u> S: 22 T: 32 R: 10W HOLT RICHARD D & MADONNA M DAY ERVIN C WITT	PUMP PUMP	IR IR	1.04 .13	10/17/1968 01/27/1967	A 11574 A 11033		K K
<u>REDBIRD CREEK, TRIB. TO</u> S: 22 T: 32 R: 10W HOLT ERVIN C WITT	WITT RESERVOIR NO. 1	ST	9.30AF	06/20/1969	A 11732		
<u>WITT RESERVOIR</u> S: 22 T: 32 R: 10W HOLT ERVIN C WITT ERVIN C WITT	PUMP PUMP	SI SO		06/20/1969 06/20/1969	A 11734 A 11734	A-11733	#
<u>LOUSE CREEK</u> S: 36 T: 32 R: 10W HOLT MARVIN L VOMASEK	PUMP	IR	1.96	03/10/1969	A 11664		

DEPARTMENT OF WATER RESOURCES

WATER RIGHTS DATA
CLAIMS AND APPLICATION IN DOWNSTREAM ORDER
DIVISION NO. 2C

SOURCE LOCATION APPROPRIATOR	CARRIER	USE	GRANT IN CFS/AF	DATE OF PRIORITY	DOCKET/ APPLI- NUMBER	ANNOA.	FT. NT.
<u>LOUSE CREEK</u>							
S: 36 T: 32 R: 10W HOLT MARVIN L VONASEK	PUMP	IR	.69	04/02/1971	A 12203		
S: 30 T: 32 R: 9W HOLT JOE F FORMAN & SONS	PUMP	IR	1.24	09/18/1970	A 12080		
JOE F FORMAN & SONS	PUMP	IR	.98	04/13/1976	A 14174		
<u>STEEL CREEK</u>							
S: 14 T: 31 R: 9W HOLT NELSON RANCHES, INC	PUMP	IR	.75	05/05/1969	A 11696		
S: 2 T: 31 R: 9W HOLT OTTO & MARVIN DROBNY	PUMP	IR	3.59	04/25/1966	A 10837		K
S: 31 T: 32 R: 8W KNOX LEONA M ROE	PUMP	IR	3.14	11/02/1978	A 15360		
S: 29 T: 32 R: 8W KNOX GLEN D & JEAN M RUZICKA	PUMP	IR	1.80	05/12/1967	A 11137		
GLEN D RUZICKA	PUMP	IR	1.89	05/18/1981	A 15871		
<u>NILOBRARA RIVER</u>							
S: 16 T: 32 R: 8W KNOX ROBERT (MRS) PISCHEL	PUMP	IR	.80	07/31/1956	A 8707		
ROBERT (MRS) PISCHEL	PUMP	IR	.66	02/25/1958	A 9597		
PISCHEL, SVOBODA, & DIEZ	PUMP	IR	1.07	03/16/1966	A 10804		
S: 15 T: 32 R: 8W KNOX WILLARD BARTA	PUMP	IR	2.07	11/20/1970	A 12117		
WILLARD BARTA	PUMP	IR	.84	05/13/1955	A 7466		
WILLARD BARTA	PUMP	IR	.56	04/24/1973	A 12865		#
S: 24 T: 32 R: 8W KNOX JOE E & CARROL PISCHEL	PUMP	IR	1.45	09/27/1966	A 10958		K
<u>PISHEL CREEK TRIB. TO</u>							
S: 7 T: 31 R: 8W KNOX EMIL L BARTOS	BARTOS RESERVOIR	ST	89.00AF	01/03/1975	A 13343		
<u>PISHEL CREEK</u>							
S: 7 T: 31 R: 8W KNOX EMIL L BARTOS	PUMP	IR	3.84	03/18/1975	A 13479		
<u>BARTOS RESERVOIR</u>							
S: 7 T: 31 R: 8W KNOX EMIL L BARTOS	PUMP	SI		02/22/1977	A 14748	A-13479	
<u>PISHEL CREEK TRIB. TO</u>							
S: 8 T: 31 R: 8W KNOX EMIL L BARTOS	BARTOS RESERVOIR NO. 2	ST	49.30AF	01/29/1979	A 15404		
<u>BARTOS RESERVOIR NO. 2</u>							
S: 8 T: 31 R: 8W KNOX EMIL L BARTOS	PUMP	SI		01/29/1979	A 15405	A-13479	
<u>PISHEL CREEK</u>							
S: 8 T: 31 R: 8W KNOX FRANK G BARTOS	PUMP	IR	.57	07/29/1976	A 14359		

WATER RIGHTS DATA
CLAIMS AND APPLICATION IN DOWNSTREAM ORDER
DIVISION NO. 2C

SOURCE LOCATION APPROPRIATOR	CARRIER	USE	GRANT IN CFS/AF	DATE OF PRIORITY	DOCKET/APPLI. NUMBER	ANNOA.	FT. NT.
<u>PISHEL CREEK</u> S: 8 T: 31 R: 8W KNOX FRANK G BARTOS	FRANK BARTOS RESERVOIR	ST	11.30AF	09/24/1976	A 14479		
<u>BARTOS, FRANK, RESERVOIR</u> S: 8 T: 31 R: 8W KNOX FRANK G BARTOS	PUMP	SI		09/02/1977	A 15102	A-14359	
<u>PISHEL CREEK, TRIB TO</u> S: 34 T: 32 R: 8W KNOX LEONARD HAINERAICH	PUMP	IR	1.11	08/12/1966	A 10928		
<u>HAINERAICH RESERVOIR</u> S: 33 T: 32 R: 8W KNOX LEONARD HAINERAICH	HAINERAICH RESERVOIR	ST	24.30AF	09/01/1967	A 11241		
<u>HAINERAICH RESERVOIR</u> S: 34 T: 32 R: 8W KNOX LEONARD HAINERAICH	PUMP	SI		01/11/1968	A 11312	A-10928	
<u>NIOBRARA RIVER</u> S: 25 T: 32 R: 8W KNOX EDWARD L & MARIE F SEDIVY	PUMP	IR	.33	08/07/1974	A 13139		K
<u>SOLDIER CREEK</u> S: 29 T: 32 R: 7W KNOX ROLLA KREYCIK	PUMP	IR	1.16	01/22/1957	A 9125		
<u>VONASEK FARMX, INC</u> S: 11 T: 31 R: 8W KNOX VONASEK FARMX, INC	VONASEK RESERVOIR	ST	28.00AF	01/09/1953	A 5128		
<u>VONASEK RESERVOIR</u> S: 12 T: 31 R: 8W KNOX VONASEK FARMX, INC	PUMP	SO		01/09/1953	A 5799		
<u>NIOBRARA RIVER</u> S: 4 T: 31 R: 7W KNOX NORBERT DOBIAS	PUMP	IR	2.86	05/26/1981	A 15876		
<u>NIOBRARA RIVER, TRIB TO</u> S: 9 T: 31 R: 7W KNOX BERNICE L DOBIAS	DOBIAS RESERVOIR	ST	17.40AF	03/24/1981	A 15799		
<u>DOBIAS RESERVOIR</u> S: 9 T: 31 R: 7W KNOX BERNICE L DOBIAS	PUMP	SO		03/24/1981	A 15800		
<u>NIOBRARA RIVER, TRIB TO</u> S: 4 T: 31 R: 7W KNOX ADOLPH J SUKUP	PUMP	IR	1.47	03/23/1976	A 14115		
<u>NIOBRARA RIVER</u> S: 3 T: 31 R: 7W KNOX ROGER KOTROUS	PUMP	IR	1.29	08/20/1956	A 8756		
<u>VERDIGRE CREEK, SOUTH BRANCH, TRIB TO</u> S: 6 T: 28 R: 8W ANTELOPE ELDON L SCHACHT	SCHACHT RESERVOIR	ST	14.00AF	04/05/1979	A 15444		

DEPARTMENT OF WATER RESOURCES

WATER RIGHTS DATA
CLAIMS AND APPLICATION IN DOWNSTREAM ORDER
DIVISION NO. 2C

SOURCE LOCATION APPROPRIATOR	CARRIER	USE	GRANT IN CFS/AF	DATE OF PRIORITY	DOCKET/ APPLI. NUMBER	ANNOA.	FT. NT.
<u>VERDIGRE CREEK, SOUTH BRANCH</u> S: 8 T: 28 R: 8W ANTELOPE GUS GOLTER	DRAYTON CANAL	IR	1.52	08/11/1894	D 248		k
<u>FLEY CREEK</u> S: 27 T: 28 R: 8W ANTELOPE JOHN SCHLEUSENER	SCHLEUSENER RESERVOIR	ST	12.70AF	07/26/1971	A 12332		
<u>SPRING CREEK, BIG TRIB. TO</u> S: 23 T: 28 R: 8W ANTELOPE JIM & CHERYL DUFF	FISH HATCHERY	FC	.50	04/07/1986	A 16482		
S: 15 T: 28 R: 8W ANTELOPE DONALD W MCBRIDE	DON MCBRIDE RESERVOIR	ST	7.10AF	10/24/1966	A 10972		
<u>SPRING CREEK, BIG</u> S: 14 T: 28 R: 8W ANTELOPE DAVID L G & DIXIE WILLATS	PUMP	IR	.88	12/09/1966	A 10997		k
<u>VERDIGRE CREEK, SOUTH BRANCH</u> S: 11 T: 28 R: 8W ANTELOPE GERALD C & SHARON E HOYT	PUMP	IR	1.13	03/03/1957	A 9282		k
S: 6 T: 28 R: 7W ANTELOPE CURT R & JANICE M SCHLEUSENER	PUMP	IR	.71	09/18/1970	A 12079		
<u>VERDIGRE CREEK, EAST BRANCH</u> S: 2 T: 27 R: 7W ANTELOPE GAME & PARKS COMMISSION	SPRING POND NO. 1	ST	1.74AF	11/22/1971	A 12436		
GAME & PARKS COMMISSION	SPRING POND NO. 2	ST	1.59AF	11/22/1971	A 12437		
GAME & PARKS COMMISSION	REARING PONDS	ST	1.20AF	11/22/1971	A 12438		
<u>VERDIGRE CREEK, EAST BRANCH, TRIB. TO</u> S: 34 T: 28 R: 7W ANTELOPE GAME & PARKS COMMISSION	GROVE LAKE RESERVOIR	ST	3.55AF	07/10/1962	A 10087		
S: 27 T: 28 R: 7W ANTELOPE GAME & PARKS COMMISSION	GROVE REARING POND NO. 1	ST	.90AF	06/28/1965	A 10646		
GAME & PARKS COMMISSION	GROVE REARING POND NO. 2	ST	2.50AF	06/28/1965	A 10647		
<u>VERDIGRE CREEK, EAST BRANCH</u> S: 22 T: 28 R: 7W ANTELOPE GAME & PARKS COMMISSION	GROVE LAKE RESERVOIR	ST	592.00AF	01/02/1952	A 4928		
<u>HAY CREEK</u> S: 29 T: 28 R: 7W ANTELOPE GREG FLETCHER	GREG FLETCHER RESERVOIR	ST	13.73AF	09/16/1985	A 16446		
<u>VERDIGRE CREEK, EAST BRANCH</u> S: 9 T: 28 R: 7W ANTELOPE EVERETT C MEYER	PUMP	IR	.23	02/17/1977	A 14735		k
<u>VERDIGRE CREEK</u> S: 33 T: 29 R: 7W KNOX EVERETT C MEYER	PUMP	IR	1.48	01/14/1969	A 11613		
<u>MERRIMAN CREEK, TRIB. TO</u> S: 5 T: 28 R: 6W ANTELOPE CREIGHTON ROD & GUN CLUB	ROD & GUN CLUB RESERVOIR	ST	62.00AF	07/12/1946	A 3926		

WATER RIGHTS DATA
CLAIMS AND APPLICATION IN DOWNSTREAM ORDER
DIVISION NO. 2C

SOURCE LOCATION APPROPRIATOR	CARRIER	USE	GRANT IN CFS/AF	DATE OF PRIORITY	DOCKET/ APPLI. NUMBER	ANNOA.	FT. NT.
<u>VERDIGRE CREEK</u>							
S: 11 T: 29 R: 7W KNOX EUGENE, JEAN, WILLIAM, DOROTHY HENES	PUMP	IR	.39	05/02/1967	A 11121		K
DONALD W DOERR	PUMP	IR	.97	01/25/1984	A 16263		
S: 2 T: 29 R: 7W KNOX HARLAN LATIMER	PUMP	IR	2.57	06/11/1984	A 16306		
<u>VERDIGRE CREEK, MIDDLE BRANCH</u>							
S: 28 T: 29 R: 9W HOLT ARTHUR H & ANITA R WATERMAN	CLARA WATERMAN RESERVOIR	ST	57.50AF	08/11/1967	A 11221		
<u>WATERMAN, CLARA, RESERVOIR</u>							
S: 28 T: 29 R: 9W HOLT ARTHUR H & ANITA R WATERMAN	PUMP	SI		08/11/1967	A 11222	A-11220	
<u>VERDIGRE CREEK, MIDDLE BRANCH, TRIB. TO</u>							
S: 23 T: 29 R: 9W HOLT DELBERT BOELTER	BOELTER RESERVOIR	ST	.10AF	08/01/1966	A 10911		
S: 12 T: 29 R: 9W HOLT JAMES CLIFTON JR	CLIFTON RESERVOIR	ST	18.47AF	10/24/1972	A 12755		
<u>VERDIGRE CREEK, MIDDLE BRANCH</u>							
S: 33 T: 30 R: 8W KNOX VIVIANNE LEMASTERS	PUMP	IR	1.21	12/12/1968	A 11597		
VIVIANNE LEMASTERS	PUMP	IR	.36	04/26/1982	A 16097		K
<u>VERDIGRE CREEK, MIDDLE BRANCH, TRIB. TO</u>							
S: 34 T: 30 R: 8W KNOX ELVEN A BUTTERFIELD	BUTTERFIELD RESERVOIR	ST	21.20AF	03/16/1983	A 16184		
<u>VERDIGRE CREEK, MIDDLE BRANCH</u>							
S: 26 T: 30 R: 8W KNOX RONALD COOK	PUMP	IR	.48	10/17/1968	A 11573		K
S: 25 T: 30 R: 8W KNOX DEAN N PIERCE	PUMP	IR	2.50	05/12/1981	A 15868		
S: 30 T: 30 R: 7W KNOX DALE A & MARY L JELINEK	PUMP	IR	.62	01/03/1977	A 14624		K
S: 29 T: 30 R: 7W KNOX PAUL M & MARCELLA SUKUP	PUMP	IR	.34	09/02/1955	A 8056		K
PAUL SUKUP	PUMP	IR	.71	03/12/1982	A 16077		K
S: 29 T: 30 R: 7W KNOX ERNEST J JELINEK	JELINEK RESERVOIR	SS	20.58AF	10/19/1981	A 16009	A-13459	C
<u>VERDIGRE CREEK, MIDDLE BRANCH, TRIB. TO</u>							
S: 33 T: 30 R: 7W KNOX ERNEST J JELINEK	JELINEK RESERVOIR	ST	20.58AF	03/06/1975	A 13459		
<u>JELINEK RESERVOIR</u>							
S: 33 T: 30 R: 7W KNOX ERNEST J JELINEK	PUMP	SO		03/06/1975	A 13460		
<u>VERDIGRE CREEK, MIDDLE BRANCH, TRIB. TO</u>							
S: 22 T: 30 R: 7W KNOX ALBERT SUKUP	SUKUP RESERVOIR	ST	16.00AF	07/07/1954	A 6413		

See use definitions on page 60 and footnotes on page 61.

WATER RIGHTS DATA
CLAIMS AND APPLICATION IN DOWNSTREAM ORDER
DIVISION NO. 2C

SOURCE LOCATION APPROPRIATOR	CARRIER	USE	GRANT IN CFS/AF	DATE OF PRIORITY	DOCKET/ APPLI. NUMBER	ANNOA.	FT. NT.
<u>SUKUP RESERVOIR</u> S: 22 T: 30 R: 7W KNOX ALBERT SUKUP	PUMP	SO		07/07/1954	A 6945		
<u>VERDIGRE CREEK, TRIB. TO</u> S: 11 T: 29 R: 6W KNOX ARLIE R SORENSEN	SORENSEN RESERVOIR	ST	8.00AF	12/15/1952	A 5110		
<u>SORENSEN RESERVOIR</u> S: 11 T: 29 R: 6W KNOX ARLIE R SORENSEN	PUMP	SO		12/15/1952	A 8403		
<u>VERDIGRE CREEK, NORTH BRANCH</u> S: 14 T: 30 R: 9W HOLT HERZOG & JESSEN CATTLE COMPANY	PUMP	IR	1.62	10/21/1974	A 13241		K
S: 1 T: 30 R: 9W HOLT JAMES A PAVELKA	PUMP	IR	.87	04/22/1955	A 7324		
DAVID PAVELKA	PUMP	IR	2.41	05/04/1976	A 14210		
S: 32 T: 31 R: 8W KNOX CLAYTON C, LOIS M & ROGER M JOHNSON	PUMP	IR	4.24	11/09/1970	A 12109		
S: 34 T: 31 R: 8W KNOX MARVIN R & RAYMOND F SOUCEK, ET AL	PUMP	IR	3.98	01/06/1969	A 11611		K
DAVID A & JEANINE P RUZICKA	PUMP	IR	2.66	07/26/1972	A 12693		
S: 35 T: 31 R: 8W KNOX ARNOLD D & ARDITH A MILLER	PUMP	IR	2.03	04/26/1976	A 14194		K
S: 25 T: 31 R: 8W KNOX BARTOS & FRANK	FRANK BARTOS RESERVOIR	ST	5.60AF	03/18/1977	A 14822		
<u>BARTOS, FRANK, RESERVOIR</u> S: 25 T: 31 R: 8W KNOX BARTOS & FRANK	PUMP	SO		03/18/1977	A 14823		
<u>VERDIGRE CREEK, NORTH BRANCH</u> S: 35 T: 31 R: 8W KNOX FRANK G BARTOS	BARTOS RESERVOIR NO. 2	ST	43.60AF	02/18/1981	A 15766		
<u>BARTOS RESERVOIR NO. 2</u> S: 25 T: 31 R: 8W KNOX FRANK G BARTOS	PUMP	SI		02/18/1981	A 15767	A-14823	K
<u>VERDIGRE CREEK, NORTH BRANCH</u> S: 35 T: 31 R: 8W KNOX FRANK G BARTOS	BARTOS RESERVOIR NO. 3	ST	23.20AF	02/18/1981	A 15768		
<u>BARTOS RESERVOIR NO. 3</u> S: 23 T: 31 R: 8W KNOX FRANK G BARTOS	PUMP	SO		02/18/1981	A 15769		
<u>VERDIGRE CREEK, NORTH BRANCH</u> S: 1 T: 30 R: 8W KNOX LARRY L & MARILYN K FRANK	PUMP	IR	1.53	03/26/1970	A 11895		
S: 6 T: 30 R: 7W KNOX JERRY L KONOPASEK	PUMP	IR	.97	02/16/1977	A 14731		

WATER RIGHTS DATA
CLAIMS AND APPLICATION IN DOWNSTREAM ORDER
DIVISION NO. 2C

SOURCE LOCATION APPROPRIATOR	CARRIER	USE	GRANT IN CFS/AF	DATE OF PRIORITY	DOCKET/APPLI. NUMBER	ANNOA.	FT. NT.
<u>VERDIGRE CREEK, NORTH BRANCH</u>							
S: 6 T: 30 R: 7W KNOX GLEN W & DOROTHY J POLLARD	PUMP	IR	.81	02/03/1969	A 11632		K
S: 5 T: 30 R: 7W KNOX HARRY J PAVLIK	PUMP	IR	2.80	09/16/1975	A 13811		
S: 4 T: 30 R: 7W KNOX HARRY A PAVLIK	PUMP	IR	1.33	09/16/1975	A 13812		#
S: 10 T: 30 R: 7W KNOX BERNARD G & MILDRED R SUKUP	PUMP	IR	1.74	09/22/1975	A 13818		K
ROBERT D FRANK	PUMP	IR	1.31	04/13/1976	A 14175		
S: 11 T: 30 R: 7W KNOX NORMAN E CIHLAR	PUMP	IR	.31	09/28/1976	A 14484		
JAMES E SUKUP	PUMP	IR	2.61	08/19/1976	A 14407		
S: 12 T: 30 R: 7W KNOX EMMA CIHLAR	PUMP	IR	3.04	09/16/1976	A 14466		
<u>VERDIGRE CREEK</u>							
S: 18 T: 30 R: 6W KNOX ALLEN WAVRUNEK	PUMP	IR	1.43	09/15/1956	A 8828		
S: 5 T: 30 R: 6W KNOX KENNETH W VAKOC	PUMP	IR	1.98	05/24/1967	A 11146		
S: 32 T: 31 R: 6W KNOX LEO K MLADY	PUMP	IR	.96	03/01/1978	A 15191		
<u>VERDIGRE CREEK, TRIB. TO</u>							
S: 35 T: 31 R: 7W KNOX NORBERT DOBIAS	DOBIAS RESERVOIR	ST	47.40AF	07/13/1979	A 15520		
<u>VERDIGRE CREEK</u>							
S: 29 T: 31 R: 6W KNOX EDWARD C & MARGARET E HAVLICEK	PUMP	IR	1.83	03/03/1976	A 14073		K
<u>VERDIGRE CREEK, TRIB. TO</u>							
S: 28 T: 31 R: 6W KNOX MARVIN J & DELORES M PAVELKA	PUMP	IR	.57	04/01/1976	A 14135		
<u>VERDIGRE CREEK</u>							
S: 20 T: 31 R: 6W KNOX DONALD L & CAROLYN E RANDA	PUMP	IR	.80	04/01/1954	A 6160		K
ROBERT D LISKA	PUMP	IR	2.40	08/09/1966	A 10921		
<u>VERDIGRE CREEK, TRIB. TO</u>							
S: 9 T: 31 R: 6W KNOX TONY C PAESL	PAESL RESERVOIR	ST	31.00AF	11/12/1957	A 9578		
<u>NIORRARA RIVER, TRIB. TO</u>							
S: 18 T: 32 R: 6W KNOX NIELSEN, NIELSEN & JANAK	PUMP	IR	2.30	10/30/1975	A 13842		
<u>NIORRARA RIVER</u>							
S: 17 T: 32 R: 6W KNOX ELMER D KRUPICKA	PUMP	IR	.21	04/06/1981	A 15826		

WATER RIGHTS DATA
CLAIMS AND APPLICATION IN DOWNSTREAM ORDER
DIVISION NO. 2D

SOURCE LOCATION APPROPRIATOR	CARRIER	USE	GRANT IN CFS/AF	DATE OF PRIORITY	DOCKET/ APPLI- NUMBER	ANNOA. FT. NT.
<u>SPRING BRANCH</u> S: 34 T: 31 R: 54W SIOUX IVOL D BUCKLEY	TUCKER CANAL	IR	.17	06/01/1883	D 557	
<u>WHITE RIVER</u> S: 34 T: 31 R: 54W SIOUX IVOL D BUCKLEY	PUMP	IR	.64	09/06/1957	A 9561	
<u>DEEP CREEK</u> S: 32 T: 31 R: 53W SIOUX JACK L & MARIE E KREMAN	PUMP	IR	.58	11/22/1954	A 6814	
<u>CHARCOAL CREEK</u> S: 33 T: 31 R: 53W SIOUX BARNES & HURST	CHARCOAL CANAL PUMP	IR IR	.13 .05	04/02/1940 04/15/1968	A 3130 A 11393	
<u>WHITE RIVER</u> S: 33 T: 31 R: 53W SIOUX BARNES & HURST	PUMP	IR	.10	04/23/1968	A 11403	
<u>DEAD MAN CREEK</u> S: 18 T: 30 R: 52W SIOUX GRANDE DOMAIN RETREATS	PINE RIDGE POND	ST	3.00AF	08/30/1976	A 14435	
<u>WHITE RIVER</u> S: 26 T: 31 R: 53W SIOUX CITY OF CRAWFORD	DEAD MAN CANAL	DO	1.00	12/15/1938	A 2899	
<u>WHITE RIVER</u> S: 26 T: 31 R: 53W SIOUX CITY OF CRAWFORD	CRAWFORD WATER SYSTEM	DO	5.00	.10/01/1890	D 1026	
<u>WHITE RIVER TRIB. TO</u> S: 23 T: 31 R: 53W DAWES CHARLES G & EDITH D MACK	PUMP	IR	.39	11/29/1955	A 8266	
<u>SOLDIER CREEK</u> S: 5 T: 31 R: 53W SIOUX GAME & PARKS COMMISSION	PUMP	IR	1.06	06/02/1982	A 16115	
<u>JOHNSON, CARTER P. RESERVOIR</u> S: 3 T: 31 R: 53W SIOUX GAME & PARKS COMMISSION	CARTER P JOHNSON RES.	ST	124.00AF	10/13/1958	A 9654	
<u>WHITE RIVER</u> S: 2 T: 31 R: 53W SIOUX GAME & PARKS COMMISSION	PUMP	SO		06/02/1982	A 16114	
<u>WHITE RIVER</u> S: 3 T: 31 R: 52W DAWES CITY OF CRAWFORD	PUMP	IR	.57	03/12/1929	A 2075	
<u>WHITE RIVER TRIB. TO</u> S: 8 T: 31 R: 52W DAWES DEPARTMENT OF INTERIOR	FISH HATCHERY	FC	2.25	02/26/1968	A 11346	
<u>WHITE RIVER</u> S: 3 T: 31 R: 52W DAWES GEORGE MOODY	PUMP	IR	.05	05/10/1934	A 2381	

WATER RIGHTS DATA
CLAIMS AND APPLICATION IN DOWNSTREAM ORDER
DIVISION NO. 2D

SOURCE LOCATION APPROPRIATOR	CARRIER	USE	GRANT IN CFS/AF	DATE OF PRIORITY	DOCKET/ APPL I. NUMBER	ANNOA.	FT. NT.
<u>WHITE RIVER</u>							
S: 34 T: 32 R: 52W DAWES							
WHITE RIVER IRRIGATION COMPANY	WHITE RIVER CANAL	IR	4.49	12/31/1894	D 477		K
WHITE RIVER IRRIGATION COMPANY	WHITE RIVER CANAL	IR	1.43	03/11/1909	A 936		K
MERLE D & MARJORIE A MANSFIELD	WHITE RIVER CANAL	IR	3.45	04/06/1981	A 15828		
MERLE D & MARJORIE A MANSFIELD	SOUTHER RESERVOIR	SS	41.00AF	06/16/1981	A 15895		C
FERRET EXPLORATION CO OF NEBRASKA, INC	PUMP	MF		09/29/1986	A 16527		*
S: 19 T: 32 R: 51W DAWES							
ROLAND & JEAN E DRINKWALTER	RASHER-FORBES CANAL	IR	.50	09/26/1911	A 1128		
S: 35 T: 32 R: 52W DAWES							
MELVIN E BEAVER	PUMP	IR	.07	05/31/1979	A 15484		
S: 26 T: 32 R: 52W DAWES							
JERALD C & HELEN WALLACE	HALL PUMP	IR	.73	01/10/1895	D 478CR	P-279	K
BENJAMIN C & BARBARA L FERGUSON	PUMP	IR	.07	07/25/1977	A 15041		
HARRIS & COOPER IRRIGATION ASSOCIATION	HARRIS-COOPER CANAL	IR	10.39	03/09/1894	D 464A		K
HARRIS & COOPER IRRIGATION ASSOCIATION	HARRIS-COOPER CANAL	IR	1.57	06/15/1894	D 464B		
SAMUEL W PEDRICK	HARRIS-COOPER CANAL	IR	.16	06/20/1894	D 467 R	P-441	
SAMUEL W PEDRICK	HARRIS-COOPER CANAL	IR	.08	05/23/1963	A 10193 R	P-440	
DAN FISHER	HARRIS-COOPER CANAL	IR	2.52	05/28/1975	A 13602		K
SIOUX LIVESTOCK COMPANY	HARRIS-COOPER CANAL	IR	.23	09/27/1976	A 14480		K
OSTERMEYER RANCH, INC.	HARRIS-COOPER CANAL	IR	.86	06/21/1977	A 14989		K
SAMUEL W PEDRICK	HARRIS-COOPER CANAL	IR	.17	03/26/1979	A 15440 R	P-442	
ANTON P ROOS	PUMP	IR	.30	08/21/1950	A 4740		K
<u>WHITE CLAY CREEK</u>							
S: 36 T: 31 R: 52W DAWES							
BOARD OF EDUCATIONAL LANDS & FUNDS	DODD RESERVOIR	ST	86.50AF	09/31/1961	A 9979		
S: 13 T: 31 R: 52W DAWES							
WILLIAM H DODD	HAZELTON CANAL	IR	.87	05/15/1894	D 475		
<u>DODD RESERVOIR</u>							
S: 13 T: 31 R: 52W DAWES							
WILLIAM H DODD	HAZELTON CANAL	SI		02/21/1964	A 10312	D-475	
WILLIAM H DODD	HAZELTON CANAL	SO		02/21/1964	A 10312		
<u>WHITE CLAY CREEK</u>							
S: 11 T: 31 R: 52W DAWES							
DONALD C REYNOLDSON	PUMP	DO	.03	03/20/1986	A 16478		
S: 2 T: 31 R: 52W DAWES							
ROBERT H MCDOWELL	COOPER CANAL	IR	.66	06/22/1895	A 42		K
ROBERT H MCDOWELL	PUMP	IR	.05	06/22/1895	A 42 R	P-128	
S: 35 T: 32 R: 52W DAWES							
GORDON K & FRANCES MOORE	PUMP	IR	.83	06/22/1895	A 42 R	P-408	K
S: 02 T: 31 R: 52W DAWES							
ROBERT H MCDOWELL	MCDOWELL RESERVOIR	ST	23.89AF	01/22/1929	A 2063		
S: 35 T: 32 R: 52W DAWES							
ANTON P ROOS	MCFARLAND CANAL	IR	1.64	05/18/1891	D 960		

DEPARTMENT OF WATER RESOURCES

WATER RIGHTS DATA
CLAIMS AND APPLICATION IN DOWNSTREAM ORDER
DIVISION NO. 2D

SOURCE LOCATION APPROPRIATOR	CARRIER	USE	GRANT IN CFS/AF	DATE OF PRIORITY	DOCKET/ APPL. NUMBER	ANNOA.	FT. NT.
<u>WHITE CLAY CREEK</u>							
S: 35 T: 31 R: 52W DAWES WHITE RIVER IRRIGATION COMPANY	WHITE RIVER CANAL	IR	1.00	12/31/1894	D 477		
<u>ENGLISH CREEK</u>							
S: 12 T: 31 R: 52W DAWES ROBERT H MCDOWELL	MCDOWELL SYSTEM	IR	.87	10/24/1904	A 772		
ROBERT H MCDOWELL	MCDOWELL LAKE NO. 1	ST	36.22AF	01/22/1929	A 2064		
S: 2 T: 31 R: 52W DAWES ROBERT H MCDOWELL	MCDOWELL LAKE NO. 3	ST	5.05AF	01/22/1929	A 2064	R P-365	
ROBERT H MCDOWELL	MCDOWELL LAKE NO. 3	SS	17.00AF	10/17/1960	A 9869	A-2064	A
<u>SQUAW CREEK</u>							
S: 33 T: 31 R: 51W DAWES PINE RIDGE LAND COMPANY	PINE RIDGE PUMP NO. 1	IR	.12	09/18/1972	A 12743		
S: 12 T: 31 R: 52W DAWES ROBERT H MCDOWELL	SQUAW CREEK RESERVOIR	ST	200.00AF	10/03/1911	A 1132		
<u>SQUAW CREEK RESERVOIR</u>							
S: 12 T: 31 R: 52W DAWES ROBERT H MCDOWELL	SQUAW CREEK CANAL	SO		10/03/1911	A 1631		
<u>SQUAW CREEK</u>							
S: 36 T: 32 R: 52W DAWES GORDON K & FRANCES MOORE	COOPER CANAL	IR	2.29	05/08/1896	A 333		
<u>WHITE RIVER</u>							
S: 26 T: 32 R: 52W DAWES WHITNEY IRRIGATION DISTRICT	WHITNEY RESERVOIR	ST	1000.00AF	04/28/1921	A 1603		
DALE T & DONNA BROWN	WHITNEY PIPE LINE	IR	3.21	05/02/1921	A 1604		
WHITNEY IRRIGATION DISTRICT	WHITNEY PIPE LINE	IR	25.00	11/07/1921	A 1625		HK
DALE T & DONNA BROWN	WHITNEY PIPE LINE	IR	2.07	11/18/1921	A 1626		
DALE T & DONNA BROWN	WHITNEY PIPE LINE	IR	.41	04/26/1922	A 1660		
<u>WHITNEY RESERVOIR</u>							
S: 04 T: 32 R: 51W DAWES WHITNEY IRRIGATION DISTRICT	WHITNEY PIPE LINE	SI		04/28/1921	A 1787	A-1625	K
<u>WHITE RIVER</u>							
S: 26 T: 32 R: 52W DAWES WHITNEY IRRIGATION DISTRICT	BALDWIN RESERVOIR	SS	332.00AF	08/11/1936	A 2609	A-2608	
S: 19 T: 32 R: 51W DAWES SAMUEL W & VIRGINIA M PEDRICK	RASHER CANAL	IR	.98	06/20/1894	D 467		
ROLAND & JEAN E DRINKWALTER	RASHER CANAL	IR	.50	05/23/1898	A 456		
ROLAND & JEAN E DRINKWALTER	RASHER CANAL	IR	1.43	01/16/1900	A 534		
SAMUEL W & VIRGINIA M PEDRICK	RASHER CANAL	IR	.03	05/23/1963	A 10193		
<u>HOOKER CREEK</u>							
S: 31 T: 32 R: 51W DAWES HELEN M BRITTON	ALCORN RESERVOIR	IS	1.01	11/17/1905	A 803		K
S: 30 T: 32 R: 51W DAWES MERLE MANSFIELD	SOUTHER RESERVOIR	ST	41.00AF	05/19/1951	A 4864		

WATER RIGHTS DATA
CLAIMS AND APPLICATION IN DOWNSTREAM ORDER
DIVISION NO. 20

SOURCE LOCATION APPROPRIATOR	CARRIER	USE	GRANT IN CFS/AF	DATE OF PRIORITY	DOCKET/ APPLI. NUMBER	ANNOA.	FT. NT.
<u>SOUTHER RESERVOIR</u>							
S: 30 T: 32 R: 51W DAWES MERLE D & MARJORIE A MANSFIELD	MANSFIELD CANALS 1-3	SI		04/06/1981	A 15829	A-15828	
<u>PINE CREEK</u>							
S: 09 T: 31 R: 51W DAWES ROBERT J HAGEMAN	HAGEMAN RESERVOIR	ST	25.00AF	06/22/1951	A 4876		
<u>WHITE RIVER TRIB. TO</u>							
S: 04 T: 31 R: 51W DAWES HOLLIS BETSON	BETSON CANAL	IR	.27	09/04/1962	A 10099		
<u>DRY CANYON</u>							
S: 33 T: 32 R: 51W DAWES HOLLIS BETSON	BETSON CANAL	IR	1.00	03/22/1917	A 1481		
<u>COTTONWOOD CREEK, LITTLE, TRIB. TO</u>							
S: 08 T: 32 R: 53W SIOUX RALPH L SPEAS	SPEAS RESERVOIR	ST	14.00AF	09/08/1951	A 4905		
<u>WILLOW CREEK</u>							
S: 15 T: 32 R: 53W SIOUX WILLIAM H DODD	DUNLAP RESERVOIR	ST	16.00AF	11/05/1951	A 4917		
<u>DUNLAP RESERVOIR NO. 1</u>							
S: 15 T: 32 R: 53W SIOUX WILLIAM H DODD	DUNLAP CANAL	SO		11/05/1951	A 9981		
<u>COTTONWOOD CREEK, LITTLE</u>							
S: 13 T: 32 R: 53W SIOUX JOHN E & JAMETT A WOHLERS	DODD-MCDOWELL RESERVOIR	ST	480.00AF	04/15/1913	A 1276		
<u>DODD-MCDOWELL RESERVOIR</u>							
S: 17 T: 32 R: 52W DAWES JOHN E & JAMETT A WOHLERS	DODD-MCDOWELL CANAL	SO		04/15/1913	A 1571		
<u>COTTONWOOD CREEK, LITTLE</u>							
S: 18 T: 32 R: 52W DAWES LIMBACH, PRICE & PRICE	STUART BROS. NORTH CANAL	IR	1.43	06/10/1895	A 8 R P-NONE		
KARLENE C GOLDEN	STUART BROS. SOUTH CANAL	IR	1.43	06/10/1895	A 8 R P-220		
KARLENE C GOLDEN	STUART BROS. SOUTH CANAL	IR	.36	12/21/1890	D 425 R P-NONE		
<u>COTTONWOOD CREEK, LITTLE, TRIB. TO</u>							
S: 09 T: 32 R: 52W DAWES FRANK E DAHLHEIMER	PUMP	IR	1.04	02/13/1964	A 10307		
FRANK E DAHLHEIMER	PUMP	IR	.64	02/13/1964	A 10306		
<u>COTTONWOOD CREEK, LITTLE</u>							
S: 04 T: 32 R: 52W DAWES FRANK E DAHLHEIMER	DUNN CANAL	IR	1.43	01/14/1902	A 649		
<u>SAND CREEK</u>							
S: 26 T: 33 R: 53W SIOUX WALTER & VIRGINIA WHITCHER	DOBESH & JACKSON RES.	ST	41.60AF	12/22/1966	A 11002		
S: 35 T: 33 R: 53W SIOUX WALTER & VIRGINIA WHITCHER	BENDIX CANAL	IR	.57	11/19/1895	A 189		

WATER RIGHTS DATA
CLAIMS AND APPLICATION IN DOWNSTREAM ORDER
DIVISION NO. 20

SOURCE LOCATION APPROPRIATOR	CARRIER	USE	GRANT IN CFS/AF	DATE OF PRIORITY	DOCKET/ APPL I. NUMBER	ANNOA.	FT. NT.
<u>SAND CREEK</u> S: 35 T: 33 R: 53W SIOUX WALTER & VIRGINIA WHITCHER	BENDIX CANAL	IR	.71	05/27/1922	A 1669		
<u>SAND CREEK TRIB. TO</u> S: 35 T: 33 R: 53W SIOUX ALAN CURTISS	NED PAINTER RESERVOIR	ST	49.60AF	11/17/1978	A 15363		
<u>PAINTER, NED, RESERVOIR</u> S: 35 T: 33 R: 53W SIOUX EUGENE R STOVERN	PUMP	SO		01/31/1979	A 15410		
<u>DRY DRAW</u> S: 12 T: 32 R: 53W SIOUX VERNON E & DELMA D BURTON	HEATH RESERVOIR	ST	200.00AF	02/07/1917	A 1475		
<u>HEATH RESERVOIR</u> S: 12 T: 32 R: 53W SIOUX VERNON E & DELMA D BURTON	HEATH CANAL	SO		02/07/1917	A 1612		
<u>SAXSON DBAW</u> S: 32 T: 33 R: 52W DAWES RICHARD T TURNBULL	HARRIS RESERVOIR	ST	7.00AF	09/29/1922	A 1689		
<u>HARRIS RESERVOIR</u> S: 32 T: 33 R: 52W DAWES RICHARD T TURNBULL	HARRIS CANAL	SO		09/29/1922	A 1996		
<u>SPRING CREEK</u> S: 20 T: 32 R: 52W DAWES MOODY & MOODY HEIRS	FORBES CANAL NO. 1	IR	.43	04/28/1902	A 663		
S: 13 T: 32 R: 52W DAWES GEORGE D & DONITA M LEELING	MOZETER CANAL	IR	1.14	05/03/1888	D 1014		
CLINTON E & KATHLEEN L STURDEVANT	SPRING CREEK CANAL NO. 1	IR	2.00	12/01/1894	D 473		
S: 07 T: 32 R: 51W DAWES CLINTON E & KATHLEEN L STURDEVANT	SPRING CREEK CANAL	IR	1.30	12/01/1894	A 2078	D-473	I
<u>COTTONWOOD CREEK, LITTLE</u> S: 09 T: 32 R: 51W DAWES DALE T & DONNA BROWN	SIMONS CANAL	IR	.77	02/12/1934	A 2363		
<u>WHITE RIVER, TRIB. TO</u> S: 10 T: 32 R: 51W DAWES FLOYD WRIGHT	WRIGHT RESERVOIR	ST	18.00AF	04/08/1946	A 3889		
<u>WHITE RIVER</u> S: 02 T: 32 R: 51W DAWES RICHARD L & DELORIS CHASEK	PUMP	IR	1.55	10/23/1979	A 15593		
S: 2 T: 32 R: 51W DAWES RICHARD L & DELORIS CHASEK	PUMP	IR		01/18/1982	A 16051	A-1625	D
RICHARD L & DELORIS CHASEK	PUMP	IR	1.06	06/08/1981	A 15885		
S: 02 T: 32 R: 51W DAWES JOAN KOLLARS	PUMP	IR	1.10	04/20/1956	A 8499		
S: 01 T: 32 R: 51W DAWES VILLAGE OF WHITNEY	WHITNEY WATER SUPPLY	DO	2.00	08/28/1936	A 2627		

WATER RIGHTS DATA
CLAIMS AND APPLICATION IN DOWNSTREAM ORDER
DIVISION NO. 2D

SOURCE LOCATION APPROPRIATOR	CARRIER	USE	GRANT IN CFS/AF	DATE OF PRIORITY	DOCKET/APPLI. NUMBER	ANNOA.	FT. NT.
<u>WHITE RIVER</u>							
S: 01 T: 32 R: 51W DAWES HOWARD-MCCAFFERTY COMPANY	PUMP	IR	.44	12/18/1952	A 5115		K
<u>ASH CREEK, WEST</u>							
S: 31 T: 31 R: 50W DAWES H W SNYDER	PUMP	IR	.06	09/22/1972	A 12744		
S: 14 T: 31 R: 51W DAWES ROBERT W & RUTH M ANDERSON	PUMP	IR	.09	12/24/1981	A 16042		
S: 11 T: 31 R: 51W DAWES PERRY A & MIMI L MOODY	PUMP	IR	.19	07/17/1973	A 12905		
S: 35 T: 32 R: 51W DAWES ASH PROPERTIES, INC	WEST ASH CREEK CANAL	IR	.80	07/04/1893	D 452 R	P-NONE	
S: 33 T: 32 R: 51W DAWES LON R & CAROLYN LEMMON	WEST ASH CREEK CANAL	IR	.57	02/03/1898	A 434 R	P-350	
S: 35 T: 32 R: 51W DAWES ASH PROPERTIES, INC EARL A SOESTER	WEST ASH CREEK CANAL WEST ASH CREEK CANAL	IR IR	1.31 3.26	01/06/1941 02/18/1954	A 3362 R A 5973 R	P-349	
<u>ASH CREEK, EAST, TRIB. TO</u>							
S: 08 T: 31 R: 50W DAWES GARRETT L & JOSEPHINE S HAMM	HAM FISH POND	ST	2.20AF	09/23/1969	A 11803		
<u>ASH CREEK, EAST</u>							
S: 32 T: 32 R: 50W DAWES CATHERINE H HAMM	BARRON CANAL	IR	1.14	07/01/1888	D 438		
HARRY NORMAN	NORMAN RESERVOIR	ST	776.00AF	08/22/1927	A 1953		
JACQUE H NORMAN	BARRON CANAL	IR	.89	08/15/1928	A 2024		
JACQUE H NORMAN	BARRON CANAL	IR	1.68	05/06/1985	A 16376		
WILLARD L GETTLE JR	STUMPH CANAL	IR	.16	05/31/1880	D 447 R	P-160	K
CATHERINE H HAMM ET AL	STUMPH CANAL	IR	.22	09/05/1892	D 1023.5		
CATHERINE H HAMM ET AL	STUMPH-OX YOKE CANAL	IR	.26	06/06/1931	A 2205		
<u>ASH CREEK, EAST, TRIB. TO</u>							
S: 30 T: 32 R: 50W DAWES WILLARD L GETTLE JR	IVINS RESERVOIR	ST	25.00AF	10/90/1950	A 4760		
<u>IVINS RESERVOIR</u>							
S: 30 T: 32 R: 50W DAWES WILLARD L GETTLE JR	IVINS CANAL	SO		10/90/1950	A 4948		K
<u>ASH CREEK, EAST</u>							
S: 19 T: 32 R: 50W DAWES H LARUE NORMAN	THOMAS CANAL	IR	1.00	12/17/1928	A 2057		
<u>ASH CREEK</u>							
S: 01 T: 32 R: 51W DAWES HOWARD-MCCAFFERTY COMPANY	PUMP	IR	.29	04/24/1953	A 5281		
<u>NORMAN RESERVOIR</u>							
S: 08 T: 32 R: 50W DAWES THOMAS L NORMAN	HARRY CANAL	SO		08/22/1927	A 2179		K

DEPARTMENT OF WATER RESOURCES

WATER RIGHTS DATA
CLAIMS AND APPLICATION IN DOWNSTREAM ORDER
DIVISION NO. 2D

SOURCE LOCATION APPROPRIATOR	CARRIER	USE	GRANT IN CFS/AF	DATE OF PRIORITY	DOCKET/ APPLI. NUMBER	ANNOA.	FT. NT.
<u>INDIAN CREEK</u>							
S: 28 T: 32 R: 50W DAWES JACK B & MARY E HARTMAN	PUMP	IR	.26	07/20/1981	A 15944		
S: 16 T: 32 R: 50W DAWES CLIFFORD & LOIS BERGFELD	NORMAN CANAL	IR	.69	08/03/1921	A 1614		K
CLIFFORD & LOIS BERGFELD	NORMAN CANAL	IR	.67	01/17/1923	A 1704		K
CLIFFORD & LOIS BERGFELD	NORMAN CANAL	IR	1.28	08/18/1927	A 1952		
<u>COTTONWOOD CREEK BIG TRIB TO</u>							
S: 35 T: 34 R: 53W SIOUX EARL L NORMAN	NORMAN RESERVOIR NO. 1	ST	150.00AF	07/06/1942	A 3580		
<u>NORMAN RESERVOIR NO. 1</u>							
S: 35 T: 34 R: 53W SIOUX EARL L NORMAN	NORMAN CANAL NO. 1	SO		04/27/1953	A 5290	RES NO. 2	
<u>COTTONWOOD CREEK BIG TRIB TO</u>							
S: 10 T: 33 R: 53W SIOUX BERNARD L NORMAN	NORMAN RESERVOIR NO. 3	ST	170.00AF	02/16/1959	A 9689		
S: 02 T: 33 R: 53W SIOUX EARL L NORMAN	NORMAN RESERVOIR NO. 2	ST	935.00AF	01/08/1952	A 4930		
<u>NORMAN RESERVOIR NO. 2</u>							
S: 02 T: 33 R: 53W SIOUX EARL L NORMAN	NORMAN CANAL NO. 2	SO		04/27/1953	A 5290	RES NO. 1	
<u>COTTONWOOD CREEK BIG</u>							
S: 31 T: 34 R: 52W DAWES LLOYD MOODY	MOODY RESERVOIR NO. 1	ST	265.40AF	01/29/1981	A 15759		
<u>MOODY RESERVOIR NO. 1</u>							
S: 29 T: 34 R: 52W DAWES LLOYD MOODY	PUMP	SO		09/28/1981	A 16000		
<u>INDIAN TREE CREEK</u>							
S: 31 T: 34 R: 52W DAWES LLOYD MOODY	MOODY RESERVOIR NO. 2	ST	80.50AF	09/28/1981	A 16001		
<u>MOODY RESERVOIR NO. 2</u>							
S: 31 T: 34 R: 52W DAWES LLOYD MOODY	MOODY CANALS 3,4,5	SI		05/28/1982	A 16111	A-3536	
LLOYD MOODY	MOODY CANALS 3,4,5	SI		05/28/1982	A 16111	A-16000	
LLOYD MOODY	MOODY CANALS 3,4,5	SO		05/28/1982	A 16111		
<u>INDIAN TREE CREEK</u>							
S: 31 T: 34 R: 52W DAWES LLOYD MOODY	HAWK NEST RESERVOIR	ST	17.00AF	12/08/1941	A 3537		
S: 32 T: 34 R: 52W DAWES LLOYD MOODY	MOODY CANAL	IR	.74	12/08/1941	A 3536		
<u>HAWK NEST RESERVOIR</u>							
S: 32 T: 34 R: 52W DAWES LLOYD MOODY	MOODY CANAL NO. 1	SI		12/08/1941	A 3818	A-3536	

WATER RIGHTS DATA
CLAIMS AND APPLICATION IN DOWNSTREAM ORDER
DIVISION NO. 2D

SOURCE LOCATION APPROPRIATOR	CARRIER	USE	GRANT IN CFS/AF	DATE OF PRIORITY	DOCKET/ APPLI. NUMBER	ANNOA.	FT. NT.
<u>COTTONWOOD CREEK, BIG TRIB. TO</u>							
S: 29 T: 34 R: 52W DAWES LLOYD MOODY	MOODY RESERVOIR	ST	143.00AF	09/26/1952	A 5037		
<u>NORTH DRAW RESERVOIR</u>							
S: 33 T: 34 R: 52W DAWES LLOYD MOODY	MOODY CANAL NO. 2	SO		12/08/1941	A 3819		
<u>COTTONWOOD CREEK, BIG</u>							
S: 20 T: 33 R: 51W DAWES BENJAMIN C & CHARLS FERGUSON	PUMP	IR	3.53	08/13/1976	A 14395		
<u>DRY CREEK</u>							
S: 15 T: 33 R: 51W DAWES LOUIS BAUER	PILSTER RESERVOIR	ST	362.50AF	08/11/1936	A 2608		
S: 18 T: 33 R: 50W DAWES WHITNEY IRRIGATION DISTRICT	BALDWIN RESERVOIR	ST	332.00AF	08/11/1936	A 2608		
<u>WHITE RIVER</u>							
S: 26 T: 33 R: 50W DAWES REITA M JONES	HAGEMAN CANAL	IR	1.14	10/18/1928	A 2046		
S: 24 T: 33 R: 50W DAWES BOYD A & WILLIAM J CUCKLER	PUMP	IR	3.61	08/28/1953	A 5517		
<u>TRUNK BUTTE CREEK</u>							
S: 35 T: 32 R: 50W DAWES ROBERT C & ANNABELLE H CARNAHAN	PUMP	IR	2.58	07/19/1956	A 8678		
<u>TRUNK BUTTE CREEK, TRIB. TO</u>							
S: 36 T: 33 R: 50W DAWES BOARD OF EDUCATIONAL LANDS & FUNDS	WHITE RESERVOIR NO. 1	ST	8.00AF	12/03/1956	A 9013		
<u>TRUNK BUTTE CREEK</u>							
S: 25 T: 33 R: 50W DAWES BOYD A & WILLIAM J CUCKLER	PUMP	IR	.40	05/29/1962	A 10068		
<u>WHITE RIVER</u>							
S: 30 T: 33 R: 49W DAWES VERIL C LOGAN	PUMP	IR	.64	12/07/1939	A 3038		
<u>DEAD HORSE CREEK</u>							
S: 20 T: 32 R: 49W DAWES FREDERICK R GRANTHAM	PUMP	IR	.60	11/05/1952	A 5065		K
S: 32 T: 33 R: 49W DAWES RICHARD SCHMECHEL	PUMP	IR	.03	09/24/1951	A 4911		
ROBERT D HAWTHORNE	PUMP	IR	.76	01/19/1960	A 9790		K
ROBERT, NELLIE & WILLIAM HAWTHORNE	PUMP NO. 1	IR	.56	04/06/1904	A 749 R	P-306	
S: 31 T: 33 R: 49W DAWES ROBERT, NELLIE & WILLIAM HAWTHORNE	PUMP NO. 2	IR	.44	04/06/1904	A 749 R	P-306	
S: 30 T: 33 R: 49W DAWES ROBERT, NELLIE & WILLIAM HAWTHORNE	PUMP	IR	.95	04/06/1904	A 749 R	P-246	
ROBERT, NELLIE & WILLIAM HAWTHORNE	PUMP	IR	.55	06/15/1928	A 2021 R	P-281	
ROBERT, NELLIE & WILLIAM HAWTHORNE	PUMP	IR	1.48	01/10/1951	A 4786		

DEPARTMENT OF WATER RESOURCES

WATER RIGHTS DATA
CLAIMS AND APPLICATION IN DOWNSTREAM ORDER
DIVISION NO. 2D

SOURCE LOCATION APPROPRIATOR	CARRIER	USE	GRANT IN CFS/AF	DATE OF PRIORITY	DOCKET/ APPLI. NUMBER	ANNOA. FT. NT.
<u>WHITE RIVER</u>						
S: 19 T: 33 R: 49W DAWES JOHN & JEAN SCHUHMACHER	PUMP	IR	.76	03/20/1962	A 10033	
JOHN & JEAN SCHUHMACHER	PUMP	IR	2.14	07/07/1950	A 4720	
JOHN & JEAN SCHUHMACHER	PUMP	IR	.62	04/02/1951	A 4835	
JOHN & JEAN SCHUHMACHER	CISTERN	ST	.16AF	04/02/1940	A 3129	
<u>WHITE RIVER TRIB. TO</u>						
S: 18 T: 33 R: 49W DAWES JIMMIE D FOX	FOX RESERVOIR	ST	21.00AF	02/11/1960	A 9793	
<u>WHITE RIVER</u>						
S: 17 T: 33 R: 49W DAWES MIKE & JOHN SCHUMACHER	PUMP	IR	1.85	06/10/1981	A 15887	
<u>CHADRON CREEK</u>						
S: 31 T: 32 R: 48W DAWES GAME & PARKS COMMISSION	CHADRON STATE PARK LAKE	ST	10.00AF	04/17/1928	A 2007	
S: 18 T: 32 R: 48W DAWES CITY OF CHADRON	CHADRON RESERVOIR NO. 2	ST	143.00AF	07/19/1960	A 9842	
CITY OF CHADRON	CHADRON WATER WORKS	DO	1.00	12/31/1888	D 1022	
CITY OF CHADRON	CHADRON WATER WORKS	DO	4.50	04/08/1920	A 1583	
S: 13 T: 32 R: 49W DAWES JOSEPH F & JEAN A O'ROURKE	PUMP	IR	.77	03/03/1976	A 14076	
S: 01 T: 32 R: 49W DAWES GEORGE T PFISTER	PUMP	IR	1.11	09/07/1961	A 9975	
S: 02 T: 32 R: 49W DAWES GEORGE T PFISTER	PUMP	IR	.30	01/28/1969	A 11626	
S: 31 T: 33 R: 48W DAWES DAWES COUNTY HISTORICAL SOCIETY, INC	PUMP	IR	.02	10/14/1966	A 10970	
S: 22 T: 33 R: 49W DAWES LEONARD D ELWESS	PUMP	IR	4.26	07/23/1974	A 13094	
<u>CHADRON CREEK TRIB. TO</u>						
S: 23 T: 33 R: 49W DAWES FLORINE MAYFIELD	MAYFIELD RESERVOIR	ST	73.00AF	10/19/1949	A 4526	
<u>MAYFIELD RESERVOIR</u>						
S: 23 T: 33 R: 49W DAWES FLORINE MAYFIELD	MAYFIELD CANAL	SO		10/19/1949	A 4629	
<u>CHADRON CREEK</u>						
S: 15 T: 33 R: 49W DAWES MIKE SCHUHMACHER	PUMP	IR	1.56	09/18/1975	A 13815	
S: 10 T: 22 R: 49W DAWES ALLEN D RASMUSSEN	PUMP	IR	.47	02/22/1983	A 16173	
<u>LONE TREE CREEK</u>						
S: 14 T: 34 R: 52W DAWES CORMAN RANCHES & FARMS, INC	MCMEEKIN RESERVOIR	ST	109.00	07/05/1952	A 4985	

WATER RIGHTS DATA
CLAIMS AND APPLICATION IN DOWNSTREAM ORDER
DIVISION NO. 2D

SOURCE LOCATION APPROPRIATOR	CARRIER	USE	GRANT IN CFS/AF	DATE OF PRIORITY	DOCKET/ APPLI. NUMBER	ANNOA.	FT. NT.
<u>MCMEEKIN RESERVOIR</u> S: 14 T: 34 R: 52W DAWES CORMAN RANCHES & FARMS, INC	MCMEEKIN CANAL	SO		07/05/1952	A 5315		
<u>LONE TREE CREEK</u> S: 22 T: 34 R: 51W DAWES VINCENT J KIRBY	BAUER'S LONE TREE RES.	ST	208.00AF	09/23/1953	A 5597		
<u>BAUER'S LONE TREE RESERVOIR</u> S: 22 T: 34 R: 51W DAWES VINCENT J KIRBY	BAUER'S LONE TREE CANAL	SO		09/23/1953	A 6916		
<u>LONE TREE CREEK, TRIB. TO</u> S: 10 T: 34 R: 51W DAWES LOUIS BAUER	BAUER RESERVOIR	ST	96.00AF	12/21/1949	A 4553		
<u>MESSENGER CREEK, TRIB. TO</u> S: 31 T: 35 R: 50W DAWES GLEN SNOOK	SNOOK RESERVOIR	ST	30.00AF	04/17/1950	A 4643		
<u>LONE TREE CREEK, TRIB. TO</u> S: 05 T: 33 R: 49W DAWES GUS BENTHACK	BENTHACK RESERVOIR	ST	13.00AF	05/12/1950	A 4676		
<u>SPRING CREEK</u> S: 24 T: 33 R: 49W DAWES JOHN F HAWLEY	HAWLEY PIPELINE	IR	.37	06/09/1976	A 14262		
S: 11 T: 33 R: 49W DAWES CHARLES W MCCANCE	PUMP	IR	2.57	08/14/1975	A 13736		
CHARLES W MCCANCE	PUMP	IR	1.69	10/11/1978	A 15348		
S: 03 T: 33 R: 49W DAWES CHARLES W MCCANCE	SPRING CREEK RESERVOIR	ST	201.69AF	08/04/1975	A 13706		
<u>SPRING CREEK RESERVOIR</u> S: 03 T: 33 R: 49W DAWES CHARLES W MCCANCE	PUMP	SI		08/29/1978	A 15334	A-13736	
CHARLES W MCCANCE	PUMP	SI		08/29/1978	A 15334	A-15348	
<u>WHITE RIVER</u> S: 34 T: 34 R: 49W DAWES CHARLES W MCCANCE	PUMP	IR	2.42	08/29/1978	A 15333		
S: 27 T: 34 R: 49W DAWES DONALD GORR	PUMP	IR	3.39	01/11/1949	A 4420		
S: 26 T: 34 R: 49W DAWES JOE SCHOMMER	PUMP	IR	2.09	06/30/1952	A 4983		
JOE J & MARY L SCHOMMER	PUMP	IR	1.31	11/24/1939	A 3030		
S: 24 T: 34 R: 49W DAWES JOE J & MARY L SCHOMMER	SCHWABE CANAL	IR	.26	03/19/1906	A 815		
S: 25 T: 34 R: 49W DAWES JOE J & MARY L SCHOMMER	PUMP	IR	4.93	04/28/1954	A 6247		
<u>WHITE RIVER, TRIB. TO</u> S: 24 T: 34 R: 49W DAWES JOE J & MARY L SCHOMMER	MORRIS RESERVOIR	ST	65.00AF	01/17/1961	A 9880		

WATER RIGHTS DATA
CLAIMS AND APPLICATION IN DOWNSTREAM ORDER
DIVISION NO. 20

SOURCE LOCATION APPROPRIATOR	CARRIER	USE	GRANT IN CFS/AF	DATE OF PRIORITY	DOCKET/ APPL I. NUMBER	ANNOTA. A- NT.	FT. NT.
MORRIS RESERVOIR							
S: 24 T: 34 R: 49W DAWES JOE J & MARY L SCHOMMER	MORRIS CANAL	SI		01/17/1961	A 9998	A-815	
JOE J & MARY L SCHOMMER	MORRIS CANAL	SI		01/17/1961	A 9998	A-3030	
JOE J & MARY L SCHOMMER	MORRIS CANAL	SI		01/17/1961	A 9998	A-6247	
JOE J & MARY L SCHOMMER	MORRIS CANAL	SO		01/17/1961	A 9998		
WHITE RIVER							
S: 19 T: 34 R: 48W DAWES BARTLETT & SONS	BARTLETT CANAL	IR	.30	09/08/1932	A 2285		
RUSH CREEK							
S: 10 T: 34 R: 49W DAWES HELEN B PLACE	BRADDOCK CANAL	IR	3.00	05/04/1903	A 706		
MADDEN CREEK							
S: 22 T: 35 R: 49W DAWES EDWARD W & KATHLEEN VOSS	ERNEST CANAL	IR	3.71	02/20/1911	A 1061		
S: 36 T: 34 R: 48W DAWES HAROLD FEATHERNGILL	ORMESHER CANAL	IR	3.74	03/24/1960	A 9804		
BORDEAUX CREEK, BIG, TRIB. TO							
S: 23 T: 32 R: 48W DAWES HENRY SPALDING	PINE SPRINGS RESERVOIR	ST	2.00AF	11/03/1950	A 4761		
BORDEAUX CREEK, BIG							
S: 24 T: 33 R: 48W DAWES MUSEUM ASSOCIATION OF THE AMERICAN FRONTIER	PUMP	IR	.02	01/25/1955	A 7043		
S: 23 T: 33 R: 48W DAWES GILBERT D & LINDA K NITSCH	BASS NURSERY CANAL	IR	.99	04/11/1946	A 3891		K
S: 14 T: 33 R: 48W DAWES VERNER BASS ESTATE	PUMP NO. 2	IR	.03	07/07/1933	A 2328		
VERNER BASS ESTATE	PUMP	IR	.10	07/24/1930	A 2151		
S: 15 T: 33 R: 48W DAWES DONALD A & BETTY J BOLFANY	PUMP	IR	1.72	08/11/1952	A 5008		
S: 10 T: 33 R: 48W DAWES EDGAR MEISTER	PUMP	IR	1.40	10/07/1953	A 5631		
EDGAR G & SHIRLEY M MEISTER	PUMP	IR	.33	04/08/1981	A 15835		
S: 03 T: 33 R: 48W DAWES EDGAR, SHIRLEY, DAVID & DAWN MEISTER	PUMP	IR	2.70	01/13/1953	A 5129		
BORDEAUX CREEK, LITTLE							
S: 30 T: 33 R: 47W DAWES GORDON REDFERN	PUMP	IR	2.01	11/19/1956	A 8984		K
S: 11 T: 33 R: 48W DAWES EDGAR MEISTER	PUMP	IR	2.27	02/03/1956	A 8345		
EDGAR G & SHIRLEY M MEISTER	PUMP	IR	.85	04/08/1981	A 15836		
BORDEAUX CREEK, BIG							
S: 34 T: 34 R: 48W DAWES DUANE H & ELIZABETH E SCHRACK	PUMP	IR	.16	09/12/1924	A 1748 R	P-323	

WATER RIGHTS DATA
CLAIMS AND APPLICATION IN DOWNSTREAM ORDER
DIVISION NO. 2D

SOURCE LOCATION APPROPRIATOR	CARRIER	USE	GRANT IN CFS/AF	DATE OF PRIORITY	DOCKET/ APPL. NUMBER	ANNOA.	FT. NT.
BORDEAUX CREEK, BIG							
S: 34 T: 34 R: 48W DAWES DUANE H & ELIZABETH E SCHRACK ROBERT I MARSHALL	PUMP PUMP	IR IR	.39 .43	06/10/1955 08/04/1953	A 7648 A 5447		
S: 28 T: 34 R: 48W DAWES WAYMANN WILD	PUMP	IR	1.62	03/23/1981	A 15796		
S: 21 T: 34 R: 48W DAWES DEAN V REDFERN	PUMP	IR	1.71	04/04/1957	A 9428		
S: 16 T: 34 R: 48W DAWES RAYMOND L TRENKLE ET AL	PUMP	IR	.21	11/16/1937	A 2801		
S: 09 T: 34 R: 48W DAWES BERTHA O'DONNELL BERTHA O'DONNELL BERTHA O'DONNELL	PUMP O'DONNELL CANAL O'DONNELL CANAL	IR IR IR	3.55 .14 .63	03/10/1953 01/17/1898 09/22/1928	A 5202 A 432 R P-285 A 2036 R P-286		
WHITE RIVER							
S: 09 T: 34 R: 48W DAWES PEDDICORD CATTLE CO., INC	PUMPS	IR	1.19	02/23/1951	A 4805		K
S: 10 T: 34 R: 48W DAWES PEDDICORD CATTLE CO., INC	PUMPS	IR	1.22	05/15/1957	A 9498		K
S: 1 T: 34 R: 48W DAWES CURTIS V BACH	PUMP	IR	1.67	06/15/1981	A 15892		
WHITE RIVER, TRIB TO							
S: 25 T: 34 R: 48W DAWES DON LITTREL	DON LITTREL RESERVOIR	ST	45.30AF	05/14/1986	A 16489		
WHITE RIVER							
S: 5 T: 34 R: 47W DAWES RAYMOND J & DORIS SCHILD	PUMP	IR	3.00	06/25/1981	A 15902		
S: 10 T: 34 R: 46W DAWES PEDDICORD CATTLE CO., INC	PUMP	IR	.05	10/01/1973	A 12949		K
S: 05 T: 34 R: 47W DAWES H C JONES	PUMP	IR	.04	01/10/1947	A 4021		K
WHITE RIVER, TRIB TO							
S: 31 T: 35 R: 47W DAWES H C JONES H C JONES	JONES RESERVOIR JONES CANAL	ST IR	29.10AF 1.14	04/24/1962 04/24/1962	A 10047 A 10048		
JONES RESERVOIR							
S: 31 T: 35 R: 47W DAWES H C JONES H C JONES	JONES CANAL JONES CANAL	SI SO		11/26/1962 11/26/1962	A 10125 A 10125	A-10048	
ALKALI CREEK							
S: 22 T: 35 R: 48W DAWES HAROLD C BOWEN	ORMESHER CORNER RESERVOIR	ST	36.00AF	02/17/1961	A 9889		
BEAVER CREEK							
S: 34 T: 33 R: 46W SHERIDAN EDWARD F KADLECEK	KADLECEK RESERVOIR	ST	70.00AF	06/30/1954	A 6400		

DEPARTMENT OF WATER RESOURCES

WATER RIGHTS DATA
CLAIMS AND APPLICATION IN DOWNSTREAM ORDER
DIVISION NO. 2D

SOURCE LOCATION APPROPRIATOR	CARRIER	USE	GRANT IN CFS/AF	DATE OF PRIORITY	DOCKET/ APPL. I. NUMBER	ANNOA.	FT. NT.
<u>BEAVER CREEK</u> S: 32 T: 34 R: 46W SHERIDAN JACK CHASEK	PUMP	DO	.02	06/04/1982	A 16118		
<u>BEAVER CREEK LITTLE</u> S: 33 T: 34 R: 46W SHERIDAN LESTER A LUNDY LESTER A LUNDY	LUNDY RESERVOIR LUNDY RESERVOIR	ST SS	222.00AF 47.00AF	02/27/1950 09/13/1954	A 4608 A 6686	A-4608	A
<u>LUNDY RESERVOIR</u> S: 33 T: 34 R: 46W SHERIDAN LESTER A LUNDY	LUNDY CANAL	SO		09/13/1954	A 6697		
<u>BEAVER CREEK LITTLE</u> S: 28 T: 34 R: 46W SHERIDAN RALPH C & WENDY A REEVES RALPH C & WENDY A REEVES MARVIN L & JEAN M RUCKER	PUMP REEVES RESERVOIR PUMP	IR ST DO	.03 .50AF .03	01/15/1952 02/09/1953 06/03/1982	A 4933 A 5154 A 16117		K
<u>BEAVER CREEK</u> S: 28 T: 34 R: 46W SHERIDAN RALPH C & WENDY A REEVES S: 20 T: 34 R: 46W SHERIDAN TONY & FLORENCE CHASEK S: 18 T: 34 R: 46W SHERIDAN ROBERT W ISHAM S: 34 T: 35 R: 47W DAWES HENRY & PEGUES HENRY & PEGUES	PUMPS PUMP ISHAM RESERVOIR LOCKLER CANAL LOCKLER CANAL	IR IR ST IR IR	.14 3.19 435.00AF 1.83 .49	01/15/1952 03/20/1981 11/24/1952 09/15/1892 09/19/1928	A 4932 A 15795 A 5081 D 1017 A 2034		K
<u>WHITE CLAY CREEK</u> S: 23 T: 34 R: 45W SHERIDAN DICK H LEHMAN S: 01 T: 34 R: 45W SHERIDAN JAMES F TALBOT	PUMPS PUMP	IR IR	1.47 2.40	06/07/1961 02/21/1957	A 9943 A 9238		
<u>LARABEE CREEK TRIBUT TO</u> S: 17 T: 33 R: 43W SHERIDAN THOMAS W SCOTT	SCOTT RESERVOIR	ST	3.00AF	04/19/1951	A 4848		
<u>LARABEE CREEK</u> S: 06 T: 33 R: 43W SHERIDAN FORNEY & HOLLSTEIN S: 36 T: 34 R: 44W SHERIDAN BOARD OF EDUCATIONAL LANDS & FUNDS S: 17 T: 34 R: 44W SHERIDAN C E WILLIAMS S: 08 T: 34 R: 44W SHERIDAN JOE E & DONNA M DOLEZAL S: 8 T: 34 R: 44W SHERIDAN JOE E & DONNA M DOLEZAL	ROBINS RESERVOIR PUMP PUMP PUMP PUMP PUMP	ST IR IR IR IR IR	3.17AF .52 1.97 1.64 .71	10/15/1963 08/06/1956 08/05/1954 02/18/1963 05/26/1981	A 10253 A 8723 A 6564 A 10146 A 15877		

WATER RIGHTS DATA
CLAIMS AND APPLICATION IN DOWNSTREAM ORDER
DIVISION NO. 2D

SOURCE LOCATION APPROPRIATOR	CARRIER	USE	GRANT IN CFS/AF	DATE OF PRIORITY	DOCKET/ APPLI. NUMBER	ANNOA.	FT. NT.
<u>WHITE CLAY CREEK</u>							
S: 01 T: 34 R: 45W SHERIDAN JONES & HOTZ	PUMP	IR	1.63	09/24/1951	A 4912		
S: 36 T: 35 R: 45W SHERIDAN CHARLES J & MARGIE L HINN	PUMP	IR	1.50	09/08/1953	A 5551		
KEITH E & CAROL R KROTZ	PUMP	IR		04/04/1985	A 16371		
KEITH E & CAROL R KROTZ	PUMP	IR	1.16	02/28/1951	A 4813		
CHARLES J & MARGIE L HINN	PUMP	IR	.91	07/05/1979	A 15513		
KEITH E & CAROL R KROTZ	PUMP	IR	.19	03/26/1934	A 2369		
S: 25 T: 35 R: 45W SHERIDAN DONALD H & CLIFFORD U BARTH	PUMP	IR	.68	11/26/1956	A 8999		
<u>PATTON CREEK</u>							
S: 32 T: 35 R: 44W SHERIDAN CLAUDE H GREENWOOD HEIRS	PUMP	IR	.18	03/14/1938	A 2845		K
<u>WHITE CLAY CREEK</u>							
S: 25 T: 35 R: 45W SHERIDAN NORA T & WALTER J STOUT	PUMP	IR	1.19	10/11/1956	A 8896		
NORA T & WALTER J STOUT	PUMP	IR	1.14	06/30/1961	A 9947		
<u>HAY CREEK</u>							
S: 19 T: 35 R: 34W CHERRY PAUL J BASS	JOHNSON CANAL	IR	.50	06/21/1940	A 3187		

DEPARTMENT OF WATER RESOURCES

WATER RIGHTS DATA
CLAIMS AND APPLICATION IN DOWNSTREAM ORDER
DIVISION NO. 2E

SOURCE LOCATION APPROPRIATOR	CARRIER	USE	GRANT IN CFS/AF	DATE OF PRIORITY	DOCKET/ APPL. NUMBER	ANNOA. FT. NT.
HAT CREEK, WEST						
S: 16 T: 32 R: 55W SIOUX MABEL F THAYER	WEST HAT CREEK CANAL	IR	.43	06/01/1880	D 553A	
MABEL F THAYER	WEST HAT CREEK CANAL	IR	.57	05/31/1886	D 553B	
HAT CREEK						
S: 26 T: 33 R: 55W SIOUX COFFEE & SON, INC	COFFEE CANAL	IR	4.29	09/01/1881	D 512	
HAT CREEK, TRIB. TO						
S: 4 T: 32 R: 55W SIOUX FRANK ZERBE ESTATE	ZERBE RESERVOIR	ST	22.00AF	07/06/1940	A 3196	
ZERBE RESERVOIR						
S: 4 T: 32 R: 55W SIOUX FRANK ZERBE ESTATE	ZERBE CANAL	SO		07/06/1940	A 3422	
BODARG SPRINGS						
S: 27 T: 33 R: 55W SIOUX KEITH & OLITA ZIMMERMAN	ZIMMERMAN RESERVOIR	ST	26.00AF	11/09/1950	A 4765	
ZIMMERMAN RESERVOIR						
S: 27 T: 33 R: 55W SIOUX KEITH & OLITA ZIMMERMAN	ZIMMERMAN CANAL NO. 3	SO		11/09/1950	A 4867	
HAT CREEK						
S: 23 T: 33 R: 55W SIOUX COFFEE & SON, INC	MILLER CANAL	IR	.37	05/19/1896	A 341	
S: 14 T: 33 R: 55W SIOUX COFFEE & SON, INC	COFFEE FLOOD CANAL	IR	5.36	10/22/1912	A 1236	
BOGGY CREEK, MIDDLE						
S: 18 T: 32 R: 54W SIOUX MATTHEW R HAAS	MARTEN CANAL	IR	.36	05/19/1896	A 342	
BOGGY CREEK						
S: 31 T: 33 R: 54W SIOUX GEORGE W & PHYLLIS WICKERSHAM	WICKERSHAM CANAL	IR	3.00	02/28/1903	A 701	
GEORGE W & PHYLLIS WICKERSHAM	WICKERSHAM CANAL	IR	.96	05/15/1931	A 2204	
GEORGE W & PHYLLIS WICKERSHAM	WICKERSHAM RES. NO. 2	ST	42.00AF	11/07/1951	A 4918	
DOROTHY J WICKERSHAM	WICKERSHAM RESERVOIR	ST	250.00AF	12/24/1930	A 2182	
WICKERSHAM RESERVOIR						
S: 30 T: 33 R: 54W SIOUX DOROTHY J WICKERSHAM	WICKERSHAM CANAL	SO		12/24/1930	A 2203	
BOGGY CREEK, WEST						
S: 11 T: 32 R: 55W SIOUX NELLIE SERRES	HILL CANAL	IR	.86	01/20/1908	A 886	
S: 2 T: 32 R: 55W SIOUX CHARLES HOLMGREN	EBERSPECHER RES. NO. 2	ST	66.00AF	04/11/1950	A 4639	
EBERSPECHER RESERVOIR NO. 2						
S: 2 T: 32 R: 55W SIOUX CHARLES HOLMGREN	EBERSPECHER CANAL	SO		04/11/1950	A 4903	

WATER RIGHTS DATA
CLAIMS AND APPLICATION IN DOWNSTREAM ORDER
DIVISION NO. 2E

SOURCE LOCATION APPROPRIATOR	CARRIER	USE	GRANT IN CFS/AF	DATE OF PRIORITY	DOCKET/ APPLI. NUMBER	ANNOA. NT.	FT. NT.
<u>SOW BELLY CREEK TRIB. TO</u> S: 24 T: 32 R: 56W SIOUX EFFIE LUNDY	LUNDY RESERVOIR	ST	3.00AF	04/17/1946	A 3894		
<u>SOW BELLY CREEK</u> S: 7 T: 32 R: 55W SIOUX WINDAC CORPORATION	OLD SOW BELLY CANAL	IR	3.00	06/01/1887	D 533 R	P-299	
WINDAC CORPORATION	NEW SOW BELLY CANAL	IR	.47	06/03/1953	A 5343		
WINDAC CORPORATION	SCHAEFER RESERVOIR NO. 1	ST	54.30AF	02/27/1933	A 2306 R	P-298	
WINDAC CORPORATION	SCHAEFER RESERVOIR NO. 2	ST	32.10AF	02/27/1933	A 2306 R	P-298	
<u>SCHAEFER RESERVOIRS 1-2</u> S: 5 T: 32 R: 55W SIOUX WINDAC CORPORATION	LEONARD CANALS 1 AND 2	SO		02/27/1933	A 3557		
<u>SOW BELLY CREEK</u> S: 5 T: 32 R: 55W SIOUX WILLIAM SCHAEFER	ANDREWS RESERVOIR	ST	42.00AF	03/26/1935	A 2530		
<u>ANDREWS RESERVOIR</u> S: 5 T: 32 R: 55W SIOUX WILLIAM SCHAEFER	ANDREWS CANAL	SO		03/26/1935	A 2558		
WILLIAM SCHAEFER	ANDREWS CANAL	SO		03/26/1935	A 4464		
WILLIAM SCHAEFER	PUMP	SO		03/26/1935	A 9815		
<u>SOW BELLY CREEK</u> S: 5 T: 32 R: 55W SIOUX WILLIAM SCHAEFER	PUMP	IR	.72	08/05/1969	A 11760		
WILLIAM SCHAEFER	SCHAEFER RESERVOIR	ST	17.30AF	11/07/1972	A 12762		
S: 34 T: 33 R: 55W SIOUX EMERY ZIMMERMAN	ZIMMERMAN CANAL	IR	.71	01/11/1900	A 532		
EMERY ZIMMERMAN ET AL	ZIMMERMAN CANAL	IR	.61	01/17/1951	A 4790		
KEITH & OLITA ZIMMERMAN	ZIMMERMAN CANAL	IR	.91	10/03/1961	A 9988		
S: 27 T: 33 R: 55W SIOUX KEITH & OLITA ZIMMERMAN	ZIMMERMAN RESERVOIR	ST	26.00AF	10/18/1977	A 15127		
<u>SPRING CREEK</u> S: 7 T: 32 R: 55W SIOUX WINDAC CORPORATION	SPRING CREEK RESERVOIR	ST	26.00AF	09/06/1951	A 4904		
<u>SPRING CREEK RESERVOIR NO. 3</u> S: 7 T: 32 R: 55W SIOUX WINDAC CORPORATION	SPRING CREEK CANALS 1 & 2	SI		09/06/1951	A 4996	D-532	
WINDAC CORPORATION	SPRING CREEK CANALS 1 & 2	SO		09/06/1951	A 4996		
<u>SPRING CREEK</u> S: 7 T: 32 R: 55W SIOUX WINDAC CORPORATION	SPRING CREEK CANAL	IR	.29	06/01/1893	D 532		
S: 6 T: 32 R: 55W SIOUX BRUCE & MERRIL QUINTARD	CRYSTAL LAKE RESERVOIR	ST	80.00AF	08/22/1927	A 1954		
BRUCE & MERRIL QUINTARD	CRYSTAL LAKE RESERVOIR	SS	53.00AF	11/03/1953	A 5705	A-1954	A
BRUCE & MERRIL QUINTARD	HALL SPRING CANAL	IR	.57	03/26/1889	D 550		

DEPARTMENT OF WATER RESOURCES

WATER RIGHTS DATA
CLAIMS AND APPLICATION IN DOWNSTREAM ORDER
DIVISION NO. 2E

SOURCE LOCATION APPROPRIATOR	CARRIER	USE	GRANT IN CFS/AF	DATE OF PRIORITY	DOCKET/ APPLI. NUMBER	ANNOA.	FT. NT.
<u>CRYSTAL LAKE RESERVOIR</u>							
S: 6 T: 32 R: 55W SIOUX BRUCE & MERRIL QUINTARD	CRYSTAL LAKE CANAL	SO		08/22/1927	A 2286		
BRUCE & MERRIL QUINTARD	CRYSTAL LAKE CANAL NO. 2	SO		08/26/1955	A 8035		
<u>SOH BELLY CREEK</u>							
S: 21 T: 33 R: 55W SIOUX LOREN ZERBE	MONTGOMERY CANAL	IR	1.00	12/01/1890	D 559		
<u>JORDAN DRAW</u>							
S: 32 T: 33 R: 55W SIOUX QUINTARD & JORDAN	DAN JORDAN RESERVOIR	ST	200.00AF	02/20/1929	A 2071		
<u>JORDAN, D. RESERVOIR</u>							
S: 32 T: 33 R: 55W SIOUX QUINTARD & JORDAN	DAN JORDAN CANAL	SO		02/20/1929	A 2072		
<u>PRAIRIE DOG CREEK</u>							
S: 35 T: 33 R: 56W SIOUX SHALIMAR RANCH, INC	SCHILT-PRAIRIE DOG CANAL	IR	1.14	05/31/1886	D 508		
S: 26 T: 33 R: 56W SIOUX SHALIMAR RANCH, INC	LITTLE RED RESERVOIR	ST	149.00AF	11/25/1959	A 9774		
<u>LITTLE RED CREEK</u>							
S: 34 T: 33 R: 56W SIOUX MARY E GRIMM	ZERBST CANAL	IR	.90	04/03/1928	A 2003		
S: 26 T: 33 R: 56W SIOUX SHALIMAR RANCH, INC	LITTLE RED RESERVOIR	ST	48.00AF	10/06/1959	A 9768		
<u>PRAIRIE DOG CREEK</u>							
S: 25 T: 33 R: 56W SIOUX SHALIMAR RANCH, INC	ZERBST CANAL	IR	.14	05/01/1893	D 551		
SHALIMAR RANCH, INC	PLUNKETT RESERVOIR	ST	110.00AF	09/18/1928	A 2031		
<u>PLUNKETT RESERVOIR</u>							
S: 25 T: 33 R: 56W SIOUX SHALIMAR RANCH, INC	PLUNKETT CANAL	SO		09/18/1928	A 2070		
<u>PRAIRIE DOG CREEK</u>							
S: 25 T: 33 R: 56W SIOUX SHALIMAR RANCH, INC	PLUNKETT CANAL	IR	1.34	06/24/1944	A 3737		
SHALIMAR RANCH, INC	PLUNKETT CANAL	IR	.36	06/14/1945	A 3842		
<u>CEDAR CREEK</u>							
S: 10 T: 32 R: 56W SIOUX OLA MAE GROTE	VALDEZ CANAL	IR	.50	04/05/1886	D 976		
S: 3 T: 32 R: 56W SIOUX OLA MAE GROTE	GROTE RESERVOIR	ST	19.00AF	06/04/1940	A 3172		
<u>GROTE RESERVOIR</u>							
S: 3 T: 32 R: 56W SIOUX OLA MAE GROTE	GROTE CANAL	SO		06/04/1940	A 3450		
OLA MAE GROTE	GROTE CANAL	SI		06/04/1940	A 3451		D-976

WATER RIGHTS DATA
CLAIMS AND APPLICATION IN DOWNSTREAM ORDER
DIVISION NO. 2E

SOURCE LOCATION APPROPRIATOR	CARRIER	USE	GRANT IN CFS/AF	DATE OF PRIORITY	DOCKET/ APPLI. NUMBER	ANNOA. FT. NT.
<u>CEDAR CREEK</u>						
S: 35 T: 33 R: 56W SIOUX SHALIMAR RANCH, INC	SCHILT-CEDAR CREEK CANAL	IR	.57	05/15/1885	D 507	
S: 26 T: 33 R: 56W SIOUX SHALIMAR RANCH, INC	LITTLE RED RESERVOIR	ST	48.00AF	10/06/1959	A 9775	
<u>JIM CREEK</u>						
S: 14 T: 33 R: 57W SIOUX EVELYN JORDAN ET AL	WOODRUFF SOUTH CANAL	IR	.36	05/01/1890	D 536	
S: 13 T: 33 R: 57W SIOUX EVELYN JORDAN ET AL	CALADONIA RESERVOIR	ST	42.00AF	07/20/1922	A 1680	
<u>CALADONIA RESERVOIR</u>						
S: 13 T: 33 R: 57W SIOUX EVELYN JORDAN	CALADONIA CANAL	SO		07/20/1922	A 1681	
<u>JIM CREEK</u>						
S: 13 T: 33 R: 57W SIOUX EVELYN JORDAN ET AL	HIGH LINE CANAL	IR	.34	07/20/1922	A 1682	
<u>CALADONIA RESERVOIR</u>						
S: 13 T: 33 R: 57W SIOUX EVELYN JORDAN ET AL	CALADONIA CANAL	SI		07/20/1922	A 1683	D-543
S: 13 T: 33 R: 57W SIOUX EVELYN JORDAN ET AL	CALADONIA CANAL	SO		07/20/1922	A 1683	
<u>JIM CREEK</u>						
S: 13 T: 33 R: 57W SIOUX EVELYN JORDAN ET AL	CALADONIA RESERVOIR	ST	13.00AF	06/12/1950	A 4696	
S: 7 T: 33 R: 56W SIOUX PHYLLIS JEANE DOUT RANCH & CATTLE	SLATTERY CANAL	IR	.29	05/31/1891	D 543	
<u>DOUT RESERVOIR 1</u>						
S: 7 T: 33 R: 56W SIOUX PHYLLIS JEANE DOUT RANCH & CATTLE	DOUT RESERVOIR NO. 1	ST	145.00AF	04/02/1928	A 1999	
<u>DOUT RESERVOIR 1</u>						
S: 7 T: 33 R: 56W SIOUX PHYLLIS JEANE DOUT RANCH & CATTLE	DOUT CANAL NO. 1	SI		04/02/1928	A 2000	A-5985
<u>JIM CREEK</u>						
S: 7 T: 33 R: 56W SIOUX PHYLLIS JEANE DOUT RANCH & CATTLE	DOUT CANAL NO. 1	IR	2.29	02/24/1954	A 5985	
S: 7 T: 33 R: 56W SIOUX PHYLLIS JEANE DOUT RANCH & CATTLE	DOUT RESERVOIR NO. 2	ST	16.00AF	04/02/1928	A 2001	
<u>DOUT RESERVOIR 2</u>						
S: 7 T: 33 R: 56W SIOUX PHYLLIS JEANE DOUT RANCH & CATTLE	DOUT CANAL NO. 2	SI		04/02/1928	A 2002	A-5986
<u>JIM CREEK</u>						
S: 7 T: 33 R: 56W SIOUX PHYLLIS JEANE DOUT RANCH & CATTLE	DOUT CANAL NO. 2	IR	.52	02/24/1954	A 5986	
<u>JIM CREEK TRIB. TO</u>						
S: 7 T: 33 R: 56W SIOUX PHYLLIS JEANE DOUT RANCH & CATTLE	BADLAND RESERVOIR	ST	33.00AF	07/23/1952	A 4995	
<u>JIM CREEK</u>						
S: 7 T: 33 R: 56W SIOUX PHYLLIS JEANE DOUT RANCH & CATTLE	DOUT BROTHERS CANAL	IR	.86	05/15/1889	D 981	

See use definitions on page 60 and footnotes on page 61.

WATER RIGHTS DATA
CLAIMS AND APPLICATION IN DOWNSTREAM ORDER
DIVISION NO. 2E

SOURCE LOCATION APPROPRIATOR	CARRIER	USE	GRANT IN CFS/AF	DATE OF PRIORITY	DOCKET/ APPL. NUMBER	ANNOA.	FT. NT.
BADLAND RESERVOIR							
S: 7 T: 33 R: 56W SIOUX PHYLLIS JEANE DOUT RANCH & CATTLE	BADLAND CANAL	SI		07/23/1952	A 8704	A-5986	
PHYLLIS JEANE DOUT RANCH & CATTLE	BADLAND CANAL	SO		07/23/1952	A 8704		
JIM CREEK, TRIB. TO							
S: 17 T: 33 R: 56W SIOUX JOHN A SNYDER	SNYDER RESERVOIR	ST	45.00AF	12/23/1940	A 3358		
SNYDER RESERVOIR							
S: 17 T: 33 R: 56W SIOUX JOHN A SNYDER	SNYDER CANAL	SO		12/23/1940	A 3445		
WARBONNET CREEK							
S: 23 T: 33 R: 57W SIOUX EVELYN JORDAN ET AL	NOLAN CANAL NO. 2	IR	.29	05/01/1888	D 959		
WARBONNET CREEK, TRIB. TO							
S: 23 T: 33 R: 57W SIOUX EVELYN JORDAN ET AL	TROUT RESERVOIR	ST	8.00AF	06/12/1950	A 4698		
TROUT RESERVOIR							
S: 23 T: 33 R: 57W SIOUX EVELYN JORDAN ET AL	TROUT CANALS 1-2	SI		06/12/1950	A 4860	D-959	
EVELYN JORDAN ET AL	TROUT CANALS 1-2	SO		06/12/1950	A 4860		
WARBONNET CREEK							
S: 23 T: 33 R: 57W SIOUX EVELYN JORDAN ET AL	NOLAN CANAL NO. 1	IR	.01	03/15/1887	D 957 R P-301		
WARBONNET CREEK, TRIB. TO							
S: 23 T: 33 R: 57W SIOUX EVELYN JORDAN ET AL	SUMMERS RESERVOIR	ST	4.00AF	06/12/1950	A 4697		
SUMMERS RESERVOIR							
S: 23 T: 33 R: 57W SIOUX EVELYN JORDAN ET AL	NOLAN CANALS 1-2	SI		06/12/1950	A 4859	D-957	
EVELYN JORDAN ET AL	NOLAN CANALS 1-2	SO		06/12/1950	A 4859		
GEIKE CREEK							
S: 19 T: 33 R: 56W SIOUX HERBERT & RUDY GEIKE	GEIKE CANAL	IR	.43	11/04/1927	A 1967		
HERBERT & RUDY GEIKE	GEIKE RESERVOIR	ST	5.00AF	10/03/1950	A 4752		
WARBONNET CREEK							
S: 20 T: 33 R: 56W SIOUX COFFEE & SON, INC	WARBONNET CANAL NO. 2	IR	1.50	03/11/1908	A 892		
S: 21 T: 33 R: 56W SIOUX COFFEE & SON, INC	WARBONNET CANAL	IR	3.63	07/31/1880	D 548		
JIM CREEK							
S: 11 T: 33 R: 56W SIOUX DORIS MAE DOUT RANCH & CATTLE	DOUT-JIM CREEK CANAL	IR	.41	04/26/1957	A 9471		
MONROE CREEK, TRIB. TO							
S: 8 T: 32 R: 56W SIOUX FRED W HEBNER ET AL	MONROE RESERVOIR	ST	2.00AF	01/16/1933	A 2297		

WATER RIGHTS DATA
CLAIMS AND APPLICATION IN DOWNSTREAM ORDER
DIVISION NO. 2E

SOURCE LOCATION APPROPRIATOR	CARRIER	USE	GRANT IN CFS/AF	DATE OF PRIORITY	DOCKET/ APPLI. NUMBER	ANNOA.	FT. NT.
<u>MONROE CREEK TRIB TO</u>							
S: 5 T: 32 R: 56W SIOUX GAME & PARKS COMMISSION	LAKE ELLIS	ST	6.08AF	06/12/1963	A 10201		
GAME & PARKS COMMISSION	LAKE ELLIS	SS	7.55AF	04/21/1983	A 16190		
<u>MONROE CREEK</u>							
S: 33 T: 33 R: 56W SIOUX WILLIAM NOREISCH	NOREISCH CANAL	IR	.04	07/19/1895	A 083		
SHALIMAR RANCH, INC	BIG MONROE CANAL	IR	1.43	05/01/1888	D 506		
SHALIMAR RANCH, INC	BIG MONROE CANAL	IR	2.10	04/16/1934	A 2372		
S: 27 T: 33 R: 56W SIOUX SHALIMAR RANCH, INC	SCHLIT-MONROE CANAL	IR	.50	07/02/1888	D 509		
S: 22 T: 33 R: 56W SIOUX WASSERBURGER BROS, INC	RICHARD JORDAN CANAL	IR	1.67	09/19/1928	A 2032		
<u>MONROE CREEK TRIB TO</u>							
S: 27 T: 33 R: 56W SIOUX SHALIMAR RANCH, INC	PARSONS RESERVOIR	ST	8.00AF	05/21/1946	A 3908		
S: 22 T: 33 R: 56W SIOUX WASSERBURGER BROS, INC	WASSERBURGER RES. NO. 1	ST	43.00AF	05/09/1955	A 7451		
<u>WASSERBURGER RESERVOIR NO. 1</u>							
S: 22 T: 33 R: 56W SIOUX WASSERBURGER BROS, INC	WASSERBURGER CANAL	SI		05/09/1955	A 9501	A-2032	
<u>MONROE CREEK</u>							
S: 13 T: 33 R: 56W SIOUX DORIS MAE DOUT RANCH & CATTLE	CORNELIUS JORDAN RES.	ST	271.00AF	11/12/1906	A 841		
DORIS MAE DOUT RANCH & CATTLE	CORNELIUS JORDAN CANAL	IR	2.20	11/12/1906	A 841		
<u>JORDAN, C. RESERVOIR</u>							
S: 13 T: 33 R: 56W SIOUX DORIS MAE DOUT RANCH & CATTLE	CORNELIUS JORDAN CANAL	SI		11/12/1906	A 841	A-841	
<u>MONROE CREEK</u>							
S: 13 T: 33 R: 56W SIOUX DORIS MAE DOUT RANCH & CATTLE	KITE CANAL	IR	2.00	07/30/1914	A 1375		
DORIS MAE DOUT RANCH & CATTLE	CORNELIUS JORDAN RES.	SS	400.00AF	01/14/1915	A 1399	A-841	A
<u>JORDAN, C. RESERVOIR</u>							
S: 13 T: 33 R: 56W SIOUX DORIS MAE DOUT RANCH & CATTLE	CORNELIUS JORDAN CANAL	SI		01/14/1915	A 1469	A-841	
DORIS MAE DOUT RANCH & CATTLE	KITE (NEIL) CANAL	SI		01/14/1915	A 1470	A-1375	
<u>MONROE CREEK</u>							
S: 13 T: 33 R: 56W SIOUX DORIS MAE DOUT RANCH & CATTLE	BRUCE CANAL NO. 1	IR	.41	07/05/1951	A 4880		
DORIS MAE DOUT RANCH & CATTLE	BRUCE CANAL NO. 2	IR	.21	07/05/1951	A 4881		
<u>JIM CREEK</u>							
S: 12 T: 33 R: 56W SIOUX DORIS MAE DOUT RANCH & CATTLE	CLARENCE CANAL NO. 1	IR	.62	07/30/1956	A 8702		
DORIS MAE DOUT RANCH & CATTLE	CLARENCE CANAL NO. 2	IR	.20	07/30/1956	A 8703		

WATER RIGHTS DATA
CLAIMS AND APPLICATION IN DOWNSTREAM ORDER
DIVISION NO. 2E

SOURCE LOCATION APPROPRIATOR	CARRIER	USE	GRANT IN CFS/AF	DATE OF PRIORITY	DOCKET/ APPLI. NUMBER	ANNOA.	FT. NT.
<u>JIM CREEK</u> S: 17 T: 33 R: 55W SIOUX VINCENT & GERTRUDE WASSERBURGER	O'CONNELL CANAL	IR	.35	06/20/1932	A 2274		
<u>HAT CREEK, TRIB. TO</u> S: 34 T: 34 R: 55W SIOUX COFFEE, INC	BILL COFFEE RES. NO. 1	ST	63.00AF	08/20/1958	A 9639		
<u>HAT CREEK</u> S: 26 T: 34 R: 55W SIOUX COFFEE & SON, INC	BILL COFFEE CANAL	IR	1.59	08/20/1958	A 9640		
<u>SQUAW CREEK</u> S: 10 T: 33 R: 57W SIOUX EVERETT THOMAS	PUMP	IR	3.96	11/28/1952	A 5089		
<u>SQUAW CREEK</u> S: 15 T: 33 R: 57W SIOUX JASPAR & CHARLES SEAMAN	THOMAS CANAL	IR	.50	07/23/1901	A 627		
<u>SQUAW CREEK</u> S: 10 T: 33 R: 57W SIOUX SAMUEL M THOMAS EVERETT THOMAS	DUNN CANAL	IR	.36	06/01/1890	D 552		
<u>SHEPHERD RESERVOIR</u> S: 2 T: 33 R: 57W SIOUX EVELYN M ROBERTSON	HAMLIN CANAL THOMAS CANAL	IR IR	.01 .47	04/01/1891 12/19/1950	D 555 A 4779		
<u>SHEPHERD RESERVOIR</u> S: 36 T: 34 R: 57W SIOUX FALKENBURG & HARDY	SHEPHERD RESERVOIR	ST	240.00AF	01/29/1931	A 2189		
<u>SQUAW CREEK</u> S: 36 T: 34 R: 57W SIOUX FALKENBURG & HARDY	SHEPHERD RESERVOIR CANAL	SI		01/29/1931	A 3795	A-1965	
<u>HAT CREEK</u> S: 24 T: 34 R: 55W SIOUX WASSERBURGER BROS, INC	SHEPHERD CANAL	IR	3.16	10/24/1927	A 1965		
<u>HAT CREEK</u> S: 13 T: 34 R: 55W SIOUX JACOB H WASSERBURGER	PUMP	IR	.66	10/11/1940	A 3291		
<u>JIM CREEK, EAST</u> S: 23 T: 33 R: 54W SIOUX JAMES STAUDENMAIER	PUMP	IR	.42	09/24/1981	A 15996		
<u>JIM CREEK, EAST, TRIB. TO</u> S: 15 T: 33 R: 54W SIOUX JAMES STAUDENMAIER	STAUDENMAIER CANAL	IR	.56	07/26/1945	A 3848		
<u>STAUDENMAIER RESERVOIR</u> S: 16 T: 33 R: 54W SIOUX JAMES STAUDENMAIER	JIM CREEK CANAL STAUDENMAIER RESERVOIR	IR ST	.27 44.00AF	05/17/1945 10/07/1949	A 3834 A 4520		
<u>JIM CREEK, EAST, TRIB. TO</u> S: 10 T: 33 R: 54W SIOUX JOHN E & FRANK EBERSPECHER	STAUDENMAIER CANALS 1-2	SO		10/07/1949	A 4764		
	EBERSPECHER RES. NO. 1	ST	110.00AF	08/13/1958	A 9637		

WATER RIGHTS DATA
CLAIMS AND APPLICATION IN DOWNSTREAM ORDER
DIVISION NO. 2E

SOURCE LOCATION APPROPRIATOR	CARRIER	USE	GRANT IN CFS/AF	DATE OF PRIORITY	DOCKET/ APPLI. NUMBER	ANNOA. FT. NT.
<u>CHERRY CREEK TRIBUTARY TO</u> S: 30 T: 33 R: 54W SIOUX E J SERRES	SERRES RESERVOIR NO. 1	ST	27.00AF	06/18/1945	A 3843	
<u>SERRES RESERVOIR NO. 1</u> S: 30 T: 33 R: 54W SIOUX E J SERRES	SERRES CANAL NO. 1	SO		06/18/1945	A 3969	
<u>CHERRY CREEK TRIBUTARY TO</u> S: 29 T: 33 R: 54W SIOUX E J SERRES	SERRES RESERVOIR NO. 2	ST	54.00AF	06/18/1945	A 3844	
<u>SERRES RESERVOIR NO. 2</u> S: 29 T: 33 R: 54W SIOUX E J SERRES	SERRES CANAL NO. 2	SO		06/18/1945	A 3970	
<u>CHERRY CREEK</u> S: 29 T: 33 R: 54W SIOUX JOHN J RUFFING	CHERRY CREEK CANAL	IR	.03	05/01/1893	D 549	
LOUISE SERRES	MERLO RESERVOIR	ST	15.00AF	05/21/1946	A 3909	
<u>MERLO RESERVOIR</u> S: 29 T: 33 R: 54W SIOUX LOUISE SERRES	MERLO CANAL NO. 1	SO		05/21/1946	A 4087	
<u>JIM CREEK EAST TRIBUTARY TO</u> S: 26 T: 33 R: 54W SIOUX H C HUNTER	HUNTER CANAL	IR	.03	05/12/1898	A 451	
S: 22 T: 33 R: 54W SIOUX REX T COFFEE JR	HOMESTEAD CANAL	IR	.21	05/31/1890	D 984	
<u>LICKETT CREEK</u> S: 27 T: 33 R: 54W SIOUX REX T COFFEE JR	COFFEE RESERVOIR NO. 1	ST	22.00AF	07/17/1951	A 4891	
REX T COFFEE JR	LICKETT CANAL	IR	.42	03/21/1900	A 549 R P-313	
<u>COFFEE RESERVOIR NO. 1</u> S: 27 T: 33 R: 54W SIOUX REX T COFFEE JR	LICKETT CANAL	SO		07/17/1951	A 4937	
REX T COFFEE JR	LICKETT CANAL	SI		07/17/1951	A 4937	A-549
<u>JIM CREEK EAST TRIBUTARY TO</u> S: 28 T: 33 R: 54W SIOUX FLORENCE EBERSPECHER	EBERSPECHER RESERVOIR	ST	16.00AF	09/10/1945	A 3853	
<u>EBERSPECHER RESERVOIR NO. 1</u> S: 28 T: 33 R: 54W SIOUX FLORENCE EBERSPECHER	EBERSPECHER CANAL	SO		09/10/1945	A 3896	
<u>JIM CREEK EAST TRIBUTARY TO</u> S: 29 T: 34 R: 54W SIOUX GEORGE WASSERBURGER	WASSERBURGER RESERVOIR	ST	45.00AF	05/06/1940	A 3149	
<u>JIM CREEK EAST</u> S: 29 T: 34 R: 54W SIOUX GEORGE WASSERBURGER	WASSERBURGER CANAL	IR	2.29	10/13/1900	A 581	

DEPARTMENT OF WATER RESOURCES

WATER RIGHTS DATA
CLAIMS AND APPLICATION IN DOWNSTREAM ORDER
DIVISION NO. 2E

SOURCE LOCATION APPROPRIATOR	CARRIER	USE	GRANT IN CFS/AF	DATE OF PRIORITY	DOCKET/ APPLI. NUMBER	ANNOA.	FT. NT.
<u>WASSERBURGER RESERVOIR</u>							
S: 29 T: 34 R: 54W SIOUX							
GEORGE WASSERBURGER	WASSERBURGER CANAL	SI		05/06/1940	A 3581	A-581	
GEORGE WASSERBURGER	WASSERBURGER CANAL	SO		05/06/1940	A 3581		
<u>JIM CREEK, EAST</u>							
S: 19 T: 34 R: 54W SIOUX							
GEORGE WASSERBURGER	PUMP	IR	.38	10/05/1966	A 10961		
<u>ANTELOPE CREEK, NORTH</u>							
S: 8 T: 34 R: 56W SIOUX							
THIRZA A HOPPER	STORY CANAL	IR	2.00	11/11/1895	A 168		
S: 9 T: 34 R: 56W SIOUX							
THIRZA A HOPPER	STORY CANAL	IR	6.43	03/26/1918	A 1509		
<u>ANTELOPE CREEK, SOUTH</u>							
S: 9 T: 33 R: 57W SIOUX							
KEITH & OLITA ZIMMERMAN	ELLIS CANAL	IR	.29	05/17/1896	A 338		
S: 26 T: 34 R: 57W SIOUX							
C A & WILLIAM E SCHNURR	TURNER RESERVOIR	ST	250.00AF	07/03/1922	A 1675		
C A & WILLIAM E SCHNURR	TURNER CANAL	IR	.86	10/31/1894	D 537		
<u>TURNER RESERVOIR</u>							
S: 26 T: 34 R: 57W SIOUX							
C A & WILLIAM E SCHNURR	TURNER CANAL	SI		07/03/1922	A 1676	D-537	
C A & WILLIAM E SCHNURR	TURNER CANAL	SO		07/03/1922	A 1677		
<u>ANTELOPE CREEK, SOUTH, TRIB. TO</u>							
S: 23 T: 34 R: 57W SIOUX							
C A & WILLIAM E SCHNURR	SCHNURR RESERVOIR NO. 2	ST	122.50AF	10/10/1944	A 3775		
<u>SCHNURR RESERVOIR 2</u>							
S: 13 T: 34 R: 57W SIOUX							
C A & WILLIAM E SCHNURR	SCHNURR CANAL NO. 2	SO		10/10/1944	A 3871		
<u>ANTELOPE CREEK, SOUTH, TRIB. TO</u>							
S: 19 T: 34 R: 56W SIOUX							
LLOYD J STORY	STORY CANAL NO. 3	IR	3.74	02/27/1963	A 10151		
<u>ANTELOPE CREEK, SOUTH</u>							
S: 15 T: 34 R: 56W SIOUX							
JOE & NANCY FALKENBURG	PUMPS 1-3	IR	.34	02/18/1977	A 14743		
<u>ANTELOPE CREEK, SOUTH, TRIB. TO</u>							
S: 15 T: 34 R: 56W SIOUX							
JOE & NANCY FALKENBURG	DUNLAP RESERVOIR	ST	16.00AF	09/18/1951	A 4907		
JOE & NANCY FALKENBURG	DUNLAP RESERVOIR NO. 2	ST	20.00AF	07/08/1954	A 6415		
<u>DUNLAP RESERVOIR NO. 1</u>							
S: 15 T: 34 R: 56W SIOUX							
JOE & NANCY FALKENBURG	DUNLAP CANAL	SO		08/04/1955	A 7861		
<u>DUNLAP RESERVOIR 2</u>							
S: 15 T: 34 R: 56W SIOUX							
JOE & NANCY FALKENBURG	DUNLAP CANAL	SO		08/04/1955	A 7861		

WATER RIGHTS DATA
CLAIMS AND APPLICATION IN DOWNSTREAM ORDER
DIVISION NO. 2E

SOURCE LOCATION APPROPRIATOR	CARRIER	USE	GRANT IN CFS/AF	DATE OF PRIORITY	DOCKET/ APPL. NUMBER	ANNOA.	FT. NT.
<u>ANTELOPE CREEK, TRIB. TO</u> S: 2 T: 34 R: 56W SIOUX WASSERBURGER BROS, INC	ANDERSON RESERVOIR	ST	65.00AF	08/19/1949	A 4502		
<u>ANDERSON RESERVOIR</u> S: 2 T: 34 R: 56W SIOUX WASSERBURGER BROS, INC	ANDERSON CANAL 1-2	SO		08/19/1949	A 4861		
<u>ANTELOPE CREEK</u> S: 9 T: 34 R: 55W SIOUX MARY JORDAN ET AL	JORDAN RESERVOIR	ST	776.00AF	08/23/1940	A 3239		
<u>JORDAN, A. RESERVOIR</u> S: 9 T: 34 R: 55W SIOUX MARY JORDAN ET AL	JORDAN CANAL	SO		08/23/1940	A 3446		
<u>JORDAN, A. LOWER RESERVOIR</u> S: 16 T: 34 R: 55W SIOUX MARY JORDAN ET AL	LOWER JORDAN CANAL	SI		02/28/1941	A 3446	A-3446	
<u>JORDAN, A. RESERVOIR</u> S: 16 T: 34 R: 55W SIOUX MARY JORDAN ET AL	JORDAN CANAL NO. 1	SO		08/23/1940	A 5212		
<u>JORDAN, A. LOWER RESERVOIR</u> S: 16 T: 34 R: 55W SIOUX MARY JORDAN ET AL	ALLEN JORDAN PUMP	SI		02/28/1941	A 5212	A-5212	
<u>ANTELOPE CREEK, TRIB. TO</u> S: 16 T: 34 R: 55W SIOUX MARY JORDAN ET AL	LOWER JORDAN RESERVOIR	ST	137.00AF	02/28/1941	A 3405		
<u>HAT CREEK, TRIB. TO</u> S: 6 T: 34 R: 54W SIOUX RAY SEMROSKA	SEMROSKA RESERVOIR	ST	44.00AF	04/21/1950	A 4647		
<u>SEMROSKA RESERVOIR</u> S: 6 T: 34 R: 54W SIOUX RAY SEMROSKA	SEMROSKA CANAL NO. 1	SO		04/21/1950	A 4768		
<u>HAT CREEK</u> S: 5 T: 34 R: 54W SIOUX RAY SEMROSKA	SEMROSKA CANAL	IR	.43	07/02/1946	A 3922		
<u>WHITEHEAD CREEK, TRIB. TO</u> S: 13 T: 33 R: 54W SIOUX ALBERT MENG	WHITEHEAD RESERVOIR	ST	17.00AF	12/05/1949	A 4541		
<u>WHITEHEAD RESERVOIR</u> S: 13 T: 33 R: 54W SIOUX ALBERT MENG	HARRISON CANAL	IR	.06	05/30/1888	D 547		
<u>WHITEHEAD CREEK, TRIB. TO</u> S: 23 T: 34 R: 54W SIOUX ELLEN M RABEN	WHITEHEAD CANAL	SO		12/05/1949	A 4865		
	RABEN RESERVOIR NO. 2	ST	99.00AF	01/13/1950	A 4569		

DEPARTMENT OF WATER RESOURCES

WATER RIGHTS DATA
CLAIMS AND APPLICATION IN DOWNSTREAM ORDER
DIVISION NO. 2E

SOURCE LOCATION APPROPRIATOR	CARRIER	USE	GRANT IN CFS/AF	DATE OF PRIORITY	DOCKET/ APPLI. NUMBER	ANNOA.	FT. NT.
<u>RABEN RESERVOIR NO. 2</u> S: 23 T: 34 R: 54W SIOUX ELLEN M RABEN ELLEN M RABEN	RABEN CANAL NO. 2 RABEN CANAL NO. 2	SI SO		01/13/1950 01/13/1950	A 4868 A 4868	A-4586	
<u>WHITEHEAD CREEK TRIB. TO</u> S: 22 T: 34 R: 54W SIOUX ELLEN M RABEN	RABEN RESERVOIR NO. 1	ST	15.00AF	02/19/1942	A 3553		
<u>RABEN RESERVOIR NO. 1</u> S: 22 T: 34 R: 54W SIOUX ELLEN M RABEN	RABEN CANAL	SO		02/19/1942	A 4586		
<u>WHITEHEAD CREEK</u> S: 10 T: 34 R: 54W SIOUX RAY SEMROSKA	SEMROSKA CANAL	IR	1.39	09/08/1958	A 9644		
S: 4 T: 34 R: 54W SIOUX JOHN W GEISER	GEISER CANAL	IR	1.24	03/13/1941	A 3414		
<u>HAT CREEK</u> S: 28 T: 35 R: 54W SIOUX GROTE & GEISER	PUMPS	IR	2.35	10/11/1979	A 15592		
<u>INDIAN CREEK</u> S: 22 T: 35 R: 57W SIOUX JOHN GEISER	GEISER CANAL NO. 2	IR	.44	12/07/1959	A 9779		
<u>HAY CREEK</u> S: 19 T: 35 R: 56W SIOUX JOE & NANCY FALKENBURG	WALLACE RESERVOIR NO. 2	ST	109.00AF	08/18/1949	A 4501		
<u>WALLACE RESERVOIR NO. 2</u> S: 19 T: 35 R: 56W SIOUX JOE & NANCY FALKENBURG	HAY CREEK PUMP CANALS 1-4	SO		08/18/1949	A 5117		
<u>INDIAN CREEK TRIB. TO</u> S: 29 T: 35 R: 56W SIOUX JOE & NANCY FALKENBURG	WALLACE RESERVOIR	ST	39.00AF	09/16/1946	A 3962		
<u>WALLACE RESERVOIR</u> S: 29 T: 35 R: 56W SIOUX JOE & NANCY FALKENBURG	WALLACE CANAL	SO		09/16/1946	A 4036		
<u>INDIAN CREEK</u> S: 23 T: 35 R: 56W SIOUX MARCEL BURGEONIS	MADER RESERVOIR NO. 1	SS		09/26/1953	A 5607	A-3983	B
MARCEL BURGEONIS	MADER RESERVOIR NO. 2	SS		09/26/1953	A 5608	A-4578	B
MARCEL BURGEONIS	INDIAN CREEK CANAL	IR	.51	09/26/1953	A 5609		
J L HENRY ESTATE	HENRY RESERVOIR NO. 1	SS		09/26/1953	A 5610	A-4680	B
J L HENRY ESTATE	INDIAN CREEK CANAL	SI		09/26/1953	A 5611	A-4829	
J L HENRY ESTATE	MADER-HENRY CANAL	IR	2.88	09/26/1953	A 5612		
J L HENRY ESTATE	MADER-HENRY CANAL	SI		04/01/1954	A 6159	A-4830	
<u>INDIAN CREEK TRIB. TO</u> S: 30 T: 35 R: 55W SIOUX J L HENRY ESTATE	HENRY RESERVOIR NO. 2	ST	46.00AF	05/17/1950	A 4679		

WATER RIGHTS DATA
CLAIMS AND APPLICATION IN DOWNSTREAM ORDER
DIVISION NO. 2E

SOURCE LOCATION APPROPRIATOR	CARRIER	USE	GRANT IN CFS/AF	DATE OF PRIORITY	DOCKET/ APPL. I. NUMBER	ANNOA. FT. NT.
<u>INDIAN CREEK TRIB. TO</u> S: 19 T: 35 R: 55W SIOUX J L HENRY ESTATE J L HENRY ESTATE	HENRY RESERVOIR NO. 1	ST	48.00AF	05/17/1950	A 4680	
<u>HENRY RESERVOIR NO. 2</u> S: 30 T: 35 R: 55W SIOUX J L HENRY ESTATE	HENRY RESERVOIR NO. 1	SS	115.10AF	02/25/1975	A 13442	A-4680 A
<u>HENRY RESERVOIR NO. 1</u> S: 19 T: 35 R: 55W SIOUX J L HENRY ESTATE	HENRY CANAL NO. 2	SO		05/17/1950	A 4829	
<u>INDIAN CREEK</u> S: 20 T: 35 R: 55W SIOUX CAYLOR BROTHERS	HENRY CANAL NO. 1	SO		05/17/1950	A 4830	
S: 21 T: 35 R: 55W SIOUX MARCEL BURGEONIS	PUMP	IR	1.41	03/23/1981	A 15797	
<u>INDIAN CREEK TRIB. TO</u> S: 21 T: 35 R: 55W SIOUX MARCEL BURGEONIS	JEROME MADER CANALS 1-2	IR	1.87	02/18/1960	A 9797	
<u>MADER RESERVOIR NO. 1</u> S: 21 T: 35 R: 55W SIOUX MARCEL BURGEONIS	MADER RESERVOIR NO. 1	ST	148.00AF	10/15/1946	A 3983	
<u>INDIAN CREEK TRIB. TO</u> S: 28 T: 35 R: 55W SIOUX MARCEL BURGEONIS	MADER CANAL	SO		10/15/1946	A 4236	
<u>MADER RESERVOIR NO. 2</u> S: 28 T: 35 R: 55W SIOUX MARCEL BURGEONIS	MADER RESERVOIR NO. 2	ST	84.00AF	01/25/1950	A 4578	
<u>INDIAN CREEK</u> S: 28 T: 35 R: 55W SIOUX MARCEL BURGEONIS	MADER CANALS 2 & 6	SI		01/25/1950	A 6982	A-4236
<u>HENRY RESERVOIR NO. 2</u> S: 30 T: 35 R: 55W SIOUX GALE L & HELEN H HENRY	MADER RESERVOIR NO. 2	SS	190.00AF	08/10/1956	A 8739	A-4578 A
<u>MADER RESERVOIRS 1-2</u> S: 21 T: 35 R: 55W SIOUX MARCEL BURGEONIS	HENRY CANAL NO. 5	SI		07/30/1979	A 15532	A-4830
<u>INDIAN CREEK TRIB. TO</u> S: 27 T: 35 R: 55W SIOUX MARCEL BURGEONIS	MADER CANALS 2, 5, 6 & 7	SI		01/25/1950	A 8738	A-4730
S: 26 T: 35 R: 55W SIOUX MARCEL BURGEONIS	MADER CANALS 2, 5, 6 & 7	SO		01/25/1950	A 8738	
<u>MADER RESERVOIR NO. 3</u> S: 26 T: 35 R: 55W SIOUX MARCEL BURGEONIS	MERLIN MADER RES. NO. 1	ST	115.00AF	07/20/1960	A 9843	
	MADER RESERVOIR NO. 3	ST	24.00AF	10/21/1949	A 4527	
	MADER CANALS NO. 4 & 5	SO		10/21/1949	A 4730	

See use definitions on page 60 and footnotes on page 61.

WATER RIGHTS DATA
CLAIMS AND APPLICATION IN DOWNSTREAM ORDER
DIVISION NO. 2E

SOURCE LOCATION APPROPRIATOR	CARRIER	USE	GRANT IN CFS/AF	DATE OF PRIORITY	DOCKET/ APPLI. NUMBER	ANNOA.	FT. NT.
<u>INDIAN CREEK TRIB. TO</u> S: 25 T: 35 R: 55W SIOUX MARCEL BURGEOIS	WIEDENFELD RES. NO. 1	ST	92.00AF	01/02/1952	A 4925		
<u>WIEDENFELD RESERVOIR</u> S: 25 T: 35 R: 55W SIOUX MARCEL BURGEOIS	WIEDENFELD CANALS 1-2	SO		01/02/1952	A 5193		
<u>INDIAN CREEK</u> S: 24 T: 35 R: 55W SIOUX ARLEIGH W DEINES	MEIER CANAL	IR	.69	11/14/1946	A 4004		
<u>INDIAN CREEK TRIB. TO</u> S: 19 T: 35 R: 54W SIOUX GEORGE LEBAR	TROTTER CANAL NO. 1	IR	.59	12/09/1965	A 10729		
<u>HAT CREEK TRIB. TO</u> S: 28 T: 35 R: 54W SIOUX GROTE & GEISER	VYZOUREK RESERVOIR NO. 2	ST	7.00AF	10/07/1940	A 3281		
<u>VYZOUREK RESERVOIR NO. 2</u> S: 27 T: 35 R: 54W SIOUX GROTE & GEISER	EMIL CANAL	SO		10/07/1940	A 3457		
<u>HAT CREEK TRIB. TO</u> S: 34 T: 35 R: 54W SIOUX JOHN W GEISER	GEISER RESERVOIR	ST	28.00AF	10/04/1940	A 3279		
<u>GEISER RESERVOIR</u> S: 34 T: 35 R: 54W SIOUX JOHN W GEISER	GEISER CANAL	SO		10/04/1940	A 3439		
<u>HAT CREEK TRIB. TO</u> S: 27 T: 35 R: 54W SIOUX GROTE & GEISER	VYZOUREK RESERVOIR NO. 3	ST	4.00AF	12/06/1940	A 3343		
<u>VYZOUREK RESERVOIR NO. 3</u> S: 27 T: 35 R: 54W SIOUX GROTE & GEISER	VYZOUREK CANAL	SO		12/06/1940	A 3458		
<u>LONG BRANCH</u> S: 8 T: 34 R: 53W SIOUX JIM FOX	DIVERSION DIKE	IR	.75	03/19/1986	A 16477		
S: 22 T: 35 R: 54W SIOUX S C TURNBULL	O'CONNELL CANAL	IR	.20	11/10/1900	A 587		
<u>HORSE HEAD CREEK TRIB. TO</u> S: 20 T: 35 R: 52W DAWES LAWRENCE A SNOOK	SNOOK RESERVOIR	ST	32.00AF	09/18/1950	A 4747		

WATER RIGHTS DATA
CLAIMS AND APPLICATION IN DOWNSTREAM ORDER
DIVISION NO. 2F

SOURCE LOCATION APPROPRIATOR	CARRIER	USE	GRANT IN CFS/AF	DATE OF PRIORITY	DOCKET/ APPL. NUMBER	ANNOA.	FT. NT.
<u>RANDALL CREEK TRIB. TO</u> S: 20 T: 35 R: 11W BOYD MICHAEL D MILLER	PUMP	IR	.81	06/20/1977	A 14985		F
<u>MISSOURI RIVER</u> S: 18 T: 34 R: 9W BOYD E M HODGES	PUMP	IR	.96	06/16/1982	A 16124		
S: 17 T: 34 R: 9W BOYD LESLIE L HOLZ	PUMP	IR	2.96	04/16/1982	A 16092		K
<u>WHISKEY CREEK TRIB. TO</u> S: 10 T: 34 R: 11W BOYD NORMAN ANDERSON	ANDERSON RESERVOIR	ST	141.50AF	09/10/1981	A 15990		
<u>ANDERSON RESERVOIR</u> S: 10 T: 34 R: 11W BOYD NORMAN ANDERSON	PUMP	SO		03/07/1983	A 16180		
<u>PONCA CREEK TRIB. TO</u> S: 28 T: 35 R: 15W BOYD LYLE FUHRER	FUHRER RESERVOIR	ST	79.60AF	05/20/1981	A 15874		
<u>FUHRER RESERVOIR</u> S: 28 T: 35 R: 15W BOYD LYLE FUHRER	PUMP	SO		09/14/1981	A 15991		K
<u>PONCA CREEK TRIB. TO</u> S: 26 T: 35 R: 15W BOYD JEROME A BLUM	PUMP	IR	2.29	04/08/1976	A 14167		
JEROME A BLUM	BLUM RESERVOIR	ST	114.00AF	04/12/1976	A 14170		
JEROME A BLUM	BLUM RESERVOIR	SS	114.00AF	06/21/1976	A 14278	A-14170	B
<u>BLUM RESERVOIR</u> S: 26 T: 35 R: 15W BOYD JEROME A BLUM	PUMP	SI		06/23/1976	A 14284	A-14167	
<u>PONCA CREEK TRIB. TO</u> S: 36 T: 35 R: 15W BOYD RANDY & EUGENE KELLER	KELLER RESERVOIR	ST	66.20AF	07/02/1980	A 15672		
S: 33 T: 35 R: 14W BOYD J D PIERCE	PIERCE RESERVOIR	ST	.70AF	11/06/1967	A 11272		
J D PIERCE	PUMP	IR	1.84	08/23/1978	A 15328		
<u>PIERCE RESERVOIR</u> S: 33 T: 35 R: 14W BOYD J D PIERCE	PUMP	SI		08/23/1978	A 15329	A-15328	
<u>PONCA CREEK</u> S: 34 T: 35 R: 14W BOYD MARION H MOHR	PUMP	IR	1.66	02/09/1959	A 9687		
<u>PONCA CREEK TRIB. TO</u> S: 15 T: 34 R: 14W BOYD JEROME REIMAN	REIMAN RESERVOIR	ST	45.80AF	04/24/1969	A 11693		

DEPARTMENT OF WATER RESOURCES

437

WATER RIGHTS DATA
CLAIMS AND APPLICATION IN DOWNSTREAM ORDER
DIVISION NO. 2F

SOURCE LOCATION APPROPRIATOR	CARRIER	USE	GRANT IN CFS/AF	DATE OF PRIORITY	DOCKET/ APPL. NUMBER	ANNOA.	F.T. NT.
<u>PONCA CREEK</u> S: 6 T: 34 R: 13W BOYD MARION H & DUANE MOHR	PUMP	IR	1.8	01/15/1968	A 11317		
<u>PONCA CREEK, TRIB. TO</u> S: 1 T: 34 R: 14W BOYD CLARENCE MOHR	MOHR RESERVOIR	ST	23.70AF	05/22/1972	A 12633	#	
<u>PONCA CREEK</u> S: 10 T: 34 R: 13W BOYD L J LECHTENBERG	PUMP	IR	1.30	06/03/1966	A 10859		
S: 11 T: 34 R: 13W BOYD KENNETH F REISER	PUMP	IR	3.05	01/11/1977	A 14633		
<u>REISER RESERVOIR</u> KENNETH F REISER	REISER RESERVOIR NO. 1	ST	107.20AF	06/13/1977	A 14976		
S: 11 T: 34 R: 13W BOYD KENNETH F REISER	PUMP	SO		10/31/1977	A 15133		
<u>PONCA CREEK</u> S: 18 T: 34 R: 12W BOYD FRITZ & LOU LECHTENBERG	PUMI	IR	.59	07/09/1980	A 15674	A-14633	K
<u>SPRING CREEK</u> S: 19 T: 34 R: 12W BOYD LECHTENBERG & LAMPMAN	LECHTENBERG-LAMPMAN RES.	ST	183.76AF	08/04/1976	A 14372		
<u>LECHTENBERG-LAMPMAN RESERVOIR</u> S: 19 T: 34 R: 12W BOYD LECHTENBERG & LAMPMAN	PUMP	SO		08/04/1976	A 14374		
<u>SPRING CREEK</u> S: 19 T: 34 R: 12W BOYD JAMES B REIMAN	PUMP	IR	4.47	05/03/1976	A 14206		
<u>REIMAN RESERVOIR</u> JAMES B REIMAN	REIMAN RESERVOIR	ST	61.60AF	03/23/1977	A 14845		
<u>REIMAN RESERVOIR</u> S: 19 T: 34 R: 12W BOYD JAMES B REIMAN	PUMP	SI		02/22/1980	A 15625	A-14206	
<u>HOOSIER CREEK</u> S: 30 T: 34 R: 12W BOYD MARVIN LAMPMAN	LAMPMAN RESERVOIR NO. 1	ST	38.70AF	03/29/1977	A 14858		
S: 29 T: 34 R: 12W BOYD JAMES B REIMAN	REIMAN RESERVOIR NO. 2	ST		02/08/1984	A 16267		*
<u>PONCA CREEK</u> S: 27 T: 34 R: 12W BOYD C H FISHER	PUMP	IR	.46	01/27/1955	A 7047		
<u>BEAVER CREEK, TRIB. TO</u> S: 18 T: 34 R: 11W BOYD LEROY BLITZKIE	PUMP	IR	2.19	08/02/1977	A 15060		

WATER RIGHTS DATA
CLAIMS AND APPLICATION IN DOWNSTREAM ORDER
DIVISION NO. 2F

SOURCE LOCATION APPROPRIATOR	CARRIER	USE	GRANT IN CFS/AF	DATE OF PRIORITY	DOCKET/ APPLI. NUMBER	ANNOA.	FT. NT.
<u>BEAVER CREEK TRIBUTARY</u> S: 18 T: 34 R: 11W BOYD LEROY BLITZKIE	LEROY BLITZKIE RESERVOIR	ST	153.60AF	08/02/1977	A 15061		
<u>BLITZKIE LEROY RESERVOIR</u> S: 18 T: 34 R: 11W BOYD LEROY BLITZKIE	PUMP	SI		08/02/1977	A 15062	A-15060	
<u>CROOKED CREEK</u> S: 12 T: 33 R: 12W BOYD C CURTIS & MARY E NELSON	PUMP	IR	.97	02/07/1969	A 11637		
<u>PONCA CREEK</u> S: 7 T: 33 R: 11W BOYD JOHN D KRIEGER	PUMP	IR	1.43	02/26/1968	A 11345		
S: 8 T: 33 R: 11W BOYD LOUIS LAURIDSEN	PUMP	IR	3.21	10/14/1968	A 11570		
S: 9 T: 33 R: 11W BOYD MARY E NELSON	PUMP	IR	1.09	10/26/1971	A 12408		
C C NELSON ET AL	PUMP	IR	1.11	10/23/1967	A 11267		
S: 20 T: 33 R: 8W KNOX LEROY & VELMA ANGEL	PUMP	IR	.26	05/26/1955	A 7593		
S: 26 T: 33 R: 8W KNOX AUGUST L KALKOWSKI	PUMP	IR	2.31	04/27/1978	A 15247		#K
<u>BAZILE CREEK TRIBUTARY</u> S: 26 T: 28 R: 5W ANTELOPE PLAINVIEW COUNTRY CLUB	PLAINVIEW RESERVOIR	ST	23.00AF	03/30/1957	A 9417		F
<u>BAZILE CREEK</u> S: 26 T: 28 R: 5W ANTELOPE G F & H E NYE INVESTMENTS LTD	NYE RESERVOIR	ST	20.00AF	08/31/1936	A 2631		
<u>NYE RESERVOIR</u> S: 26 T: 28 R: 5W ANTELOPE G F & H E NYE INVESTMENTS LTD	PUMP	SO		08/31/1936	A 7956		
G F & H E NYE INVESTMENTS LTD	PUMP	SI		08/31/1936	A 7956	A-7958	
<u>BAZILE CREEK</u> S: 23 T: 28 R: 5W ANTELOPE WILLIAM H COX	PUMP	IR	.43	03/11/1977	A 14819		
S: 10 T: 28 R: 5W ANTELOPE EDWIN E & ELIZABETH HULT	PUMP	IR	.53	07/31/1972	A 12701		K
<u>BAZILE CREEK WEST TRIBUTARY</u> S: 32 T: 28 R: 5W ANTELOPE REINHOLD & DOUGLAS PELLATZ	PUMP	IR	.66	12/16/1974	A 13314		K
<u>BAZILE CREEK WEST</u> S: 29 T: 28 R: 5W ANTELOPE WILLIAM D & BARBARA E VANBROCKLIN	PUMP	IR	.24	06/19/1956	A 8630		
S: 17 T: 28 R: 5W ANTELOPE VERLIN E & MERRY M BRAUN	PUMP	IR	.44	05/31/1955	A 7609		K

DEPARTMENT OF WATER RESOURCES

WATER RIGHTS DATA
CLAIMS AND APPLICATION IN DOWNSTREAM ORDER
DIVISION NO. 2F

SOURCE LOCATION APPROPRIATOR	CARRIER	USE	GRANT IN CFS/AF	DATE OF PRIORITY	DOCKET/ APPLI. NUMBER	ANNOA.	FT. NT.
BAZILE CREEK, WEST							
S: 8 T: 28 R: 5W ANTELOPE							
L R STOKES	PUMP	IR	1.43	10/03/1968	A 11568		
VICTOR EBEL	PUMP	IR	.68	05/18/1970	A 11941		
VICTOR EBEL	PUMP	IR	.09	05/24/1948	A 4271		
S: 9 T: 28 R: 5W ANTELOPE							
RAYMOND & MYRTLE G JOHNSON	PUMP	IR	1.20	06/04/1973	A 12879		
GORDON G & BERNICE A FULTON	PUMP	IR	1.47	07/19/1968	A 11500		K
CHARLES OTRADOVSKY	PUMP	IR	1.05	02/19/1958	A 9595		
BAZILE CREEK							
S: 28 T: 29 R: 5W KNOX							
HOWARD W KECK	BENEDICT WATER WHEEL	IR	.13	04/17/1931	A 2198		
S: 21 T: 29 R: 5W KNOX							
ARTHUR H GOEDEKER	PUMP	IR	.44	05/26/1967	A 11153		
BAZILE CREEK, TRIB. TO							
S: 21 T: 29 R: 5W KNOX							
CHARLES H STOCHL	PUMP	IR	.03	10/25/1935	A 2564		
JOHN R TAUBER	PUMP	IR	.20	04/03/1974	A 13012		
BAZILE CREEK							
S: 16 T: 29 R: 5W KNOX							
LYLE A & ELIZABETH J POSPISIL	PUMP	IR	.51	12/01/1952	A 5093		K
BAZILE CREEK, TRIB. TO							
S: 9 T: 29 R: 5W KNOX							
SAMUEL B & CLAIRE M KEY	KEY RESERVOIR	ST	10.00AF	11/14/1952	A 5070		
KEY RESERVOIR							
S: 9 T: 29 R: 5W KNOX							
SAMUEL B & CLAIRE M KEY	PUMP	SO		11/14/1952	A 6692		
BAZILE CREEK							
S: 9 T: 29 R: 5W KNOX							
STANLEY B EHRENBERG	PUMP	IR	1.10	05/01/1963	A 10183		
STANLEY B EHRENBERG	PUMP	IR	.19	08/13/1953	A 5471		
S: 34 T: 30 R: 5W KNOX							
RAY FOSTER	PUMP	IR	.77	05/22/1968	A 11428		
S: 22 T: 30 R: 5W KNOX							
ROBERT KREPEL	PUMP	IR	1.26	07/06/1976	A 14301		
BAZILE CREEK, LITTLE							
S: 19 T: 30 R: 3W KNOX							
HAROLD P DOERR	PUMP	IR	.11	10/31/1955	A 8239		K
S: 23 T: 30 R: 4W KNOX							
RODNEY A & NANCY L DOERR	PUMP	IR	.12	08/18/1955	A 7959		K
S: 27 T: 30 R: 4W KNOX							
RICHARD DOERR	PUMP	IR	1.30	04/11/1963	A 10174		
S: 21 T: 30 R: 4W KNOX							
DANIEL H & SHERRIL REPENNING	PUMP	IR	1.06	06/09/1970	A 11957		

WATER RIGHTS DATA
CLAIMS AND APPLICATION IN DOWNSTREAM ORDER
DIVISION NO. 2F

SOURCE LOCATION APPROPRIATOR	CARRIER	USE	GRANT IN CFS/AF	DATE OF PRIORITY	DOCKET/ APPL. NUMBER	ANNOA.	FT. NT.
<u>BAZILE CREEK, LITTLE TRIB. TO</u>							
S: 29 T: 30 R: 4W KNOX LAURENCE B & EDNA J MOELLER,	PUMP	IR	.17	04/28/1967	A 11118		K
S: 28 T: 30 R: 4W KNOX DANIEL H & SHERRIL REPENNING	PUMP	IR	2.39	03/31/1972	A 12572		
S: 31 T: 30 R: 4W KNOX MILDRED REISZ	PUMP	IR	.61	07/23/1975	A 13673		K
S: 30 T: 30 R: 4W KNOX LOUIS & DOROTHY BLUNCK	PUMP	IR	.49	06/06/1977	A 14967		K
<u>BAZILE CREEK</u>							
S: 27 T: 31 R: 5W KNOX DWIGHT J MCGILL ET AL	PUMP	IR	1.03	10/01/1931	A 2242		
S: 26 T: 31 R: 5W KNOX RODNEY K & LINDA K FOSTER	PUMP	IR	.64	01/20/1955	A 7004		K
S: 27 T: 31 R: 5W KNOX BORGMANN & STEINACHER	PUMP	IR	1.80	04/16/1982	A 16093		
<u>HOWE CREEK</u>							
S: 11 T: 31 R: 5W KNOX DAVID E SAGE	PUMP	IR	.54	03/05/1968	A 11359		
<u>BAZILE CREEK</u>							
S: 10 T: 31 R: 5W KNOX BILLIE D FRITZ	PUMP	IR	.50	04/03/1974	A 13013		
S: 3 T: 31 R: 5W KNOX ADOLPH J & HENRY A VAKOC	PUMP	IR	1.16	11/13/1975	A 13866		K
<u>BAZILE CREEK, TRIB. TO</u>							
S: 5 T: 31 R: 5W KNOX LAURA WOODWORTH	WOODWORTH RESERVOIR	ST	13.30AF	07/14/1965	A 10656		#
<u>MISSOURI RIVER</u>							
S: 18 T: 33 R: 4W KNOX DICK BROTHERS	PUMP	IR	.79	12/23/1980	A 15740		
<u>MISSOURI RIVER, TRIB. TO</u>							
S: 21 T: 33 R: 4W KNOX GENE JESSEN	JESSEN RESERVOIR	ST	11.70AF	06/28/1974	A 13058		
<u>MISSOURI RIVER</u>							
S: 19 T: 33 R: 3W KNOX LEWIS & CLARK NRD	DEVILS' NEST WATER FAC.	DO	1.56	07/21/1980	A 15684		
S: 15 T: 33 R: 3W KNOX LEWIS & CLARK NRD	DEVILS' NEST WATER FAC.	DO	3.12	09/27/1982	A 16153		
S: 15 T: 33 R: 3W KNOX RICHARD STEWART	PUMP	IR	1.93	01/21/1981	A 15751		
<u>WEIGAND CREEK</u>							
S: 12 T: 32 R: 3W KNOX CROSLY SAND & GRAVEL, INC	SAGE GRAVEL PUMP	MF	2.90	08/22/1966	A 10939		
<u>BEAVER CREEK, TRIB. TO</u>							
S: 2 T: 32 R: 2W KNOX STEFFEN FARMS, INC	STEFFEN RESERVOIR	ST	13.04AF	09/25/1973	A 12946		

DEPARTMENT OF WATER RESOURCES

WATER RIGHTS DATA
CLAIMS AND APPLICATION IN DOWNSTREAM ORDER
DIVISION NO. 2F

SOURCE LOCATION APPROPRIATOR	CARRIER	USE	GRANT IN CFS/AF	DATE OF PRIORITY	DOCKET/ APPLI. NUMBER	ANNOA. NT.	FT. NT.
<u>SPRINGS</u> S: 26 T: 32 R: 2W KNOX VILLAGE OF CROFTON	CROFTON WATER SUPPLY	DO	.25	10/29/1930	A 2169		
<u>BEAVER CREEK</u> S: 6 T: 32 R: 1W CEDAR EMERY H HEINE	PUMP	IR	1.68	02/11/1971	A 12157		K
<u>ANTELOPE CREEK</u> S: 36 T: 33 R: 1W CEDAR JOHN MUELLER & SONS PETER ZAVADIL LEWIS & CLARK NRD	PUMP PUMP PUMP	IR IR ST	.93 1.64 291.00AF	03/18/1981 08/29/1983 11/14/1985	A 15792 A 16230 A 16462		F
<u>ANTELOPE CREEK LAKE</u> S: 36 T: 33 R: 1W CEDAR LEWIS & CLARK NRD LEWIS & CLARK NRD LEWIS & CLARK NRD	PUMP PUMP PUMP	SO SI SI		11/14/1985 11/14/1985 11/14/1985	A 16463 A 16463 A 16463	A-15792 A-16230	
<u>ANTELOPE CREEK</u> S: 25 T: 33 R: 1W CEDAR DELLMAR FARMS, INC	PUMP	IR	1.72	08/12/1975	A 13731		K
<u>ANTELOPE CREEK, TRIB. TO</u> S: 31 T: 33 R: 1E CEDAR STANLEY N SCHMIDT	SCHMIDT RESERVOIR	ST	47.80AF	10/02/1985	A 16454		
<u>ANTELOPE CREEK</u> S: 25 T: 33 R: 1W CEDAR DELLMAR FARMS, INC	HOESING BROTHERS RES.	ST	5.70AF	08/04/1978	A 15308		
<u>HOESING BROS. RESERVOIR</u> S: 26 T: 33 R: 1W CEDAR DELLMAR FARMS, INC	PUMP	SI		08/15/1978	A 15321		K
<u>MISSOURI RIVER</u> S: 11 T: 33 R: 1W CEDAR MYRON HEINE	PUMP	IR	1.78	02/17/1984	A 16270		
S: 1 T: 33 R: 1W CEDAR ALBERT M MUELLER	PUMP	IR	3.11	07/01/1977	D 1089		
S: 6 T: 33 R: 1E CEDAR HEINE FARMS	PUMP	IR	6.43	05/01/1973	D 1077		
S: 12 T: 33 R: 1E CEDAR HEINE & SOUKUP	PUMP	IR	2.00	02/18/1981	A 15764		K
<u>BOW CREEK</u> S: 14 T: 30 R: 1W CEDAR ELLIOTT FARMS, INC	PUMP	IR	1.93	06/03/1969	A 11715		F
<u>BOW CREEK, TRIB. TO</u> S: 14 T: 30 R: 1W CEDAR ROBERT ELLIOTT JR	ELLIOTT RESERVOIR	ST	1.90AF	04/23/1986	A 16485		

WATER RIGHTS DATA
CLAIMS AND APPLICATION IN DOWNSTREAM ORDER
DIVISION NO. 2F

SOURCE LOCATION APPROPRIATOR	CARRIER	USE	GRANT IN CFS/AF	DATE OF PRIORITY	DOCKET/ APPL. I. NUMBER	ANNOA.	FT. NT.
ROW CREEK							
S: 13 T: 30 R: 1W CEDAR							
ELLIOTT FARMS, INC	PUMP	IR	.26	10/09/1946	A 3977		
ELLIOTT FARMS, INC	PUMP	IR	1.78	06/03/1969	A 11714		
S: 17 T: 30 R: 1E CEDAR							
DWIGHT W BURENY	PUMP	IR	.94	05/24/1955	A 7588		
ALPHONSE HEINE	PUMP	IR	1.53	02/13/1968	A 11336		K
PEARL CREEK							
S: 3 T: 29 R: 1E CEDAR							
CLARENCE E KALIN	PUMP	IR	.94	09/08/1976	A 14449		
S: 34 T: 30 R: 1E CEDAR							
RAYMOND CHRISTIANSEN	PUMP	IR	2.93	08/21/1975	A 13754		
S: 35 T: 30 R: 1E CEDAR							
GERALD SMITH	PUMP	IR	2.28	10/01/1970	A 12091		
JAMES D POTTS	PUMP	IR	3.89	08/12/1975	A 13728		
S: 23 T: 30 R: 1E CEDAR							
MARK F SCHMIDT	PUMP	IR	6.00	08/26/1975	A 13765		
PEARL CREEK, TRIB TO							
S: 25 T: 30 R: 1E CEDAR							
CLARENCE F HOESING	PUMP	IR	4.03	07/25/1968	A 11511		
PEARL CREEK							
S: 13 T: 30 R: 1E CEDAR							
EDMUND W & BETTY L LAUER	PUMP	IR	.39	11/14/1956	A 8970		K
S: 12 T: 30 R: 1E CEDAR							
DELORES BURGEL	PUMP	IR	1.70	12/17/1956	A 9041		
ROW CREEK							
S: 31 T: 31 R: 2E CEDAR							
ALPHONSE PEITZ	PUMP	IR	.90	12/28/1955	A 8292		
NORWEGIAN ROW CREEK							
S: 19 T: 31 R: 1E CEDAR							
ANTHONY KEITER	PUMP	IR	1.34	05/01/1957	A 9482		
ANTHONY KEITER	PUMP	IR	.79	04/18/1972	A 12595		
FRANCIS KLEINSCHMIDT	PUMP	IR	2.86	08/06/1970	A 12053		
S: 20 T: 31 R: 1E CEDAR							
JULIUS E ARENS	PUMP	IR	.06	06/17/1938	A 2877		K
S: 22 T: 31 R: 1E CEDAR							
GEORGE PICK	PUMP	IR	2.84	08/03/1964	A 10414		
ROW CREEK							
S: 28 T: 31 R: 2E CEDAR							
GERALD F & SARAH MEYER	PUMP	IR	1.11	12/20/1974	A 13326		
HENRY J HAPPE JR	PUMP	IR	1.80	08/08/1968	A 11531		
S: 27 T: 31 R: 2E CEDAR							
JAMES E & DONOVAN KRESSIG	PUMP	IR	1.49	07/22/1970	A 12019		
S: 22 T: 31 R: 2E CEDAR							
LEONARD & TERESA HEIMES	PUMP	IR	.31	03/16/1948	A 4234		

DEPARTMENT OF WATER RESOURCES

WATER RIGHTS DATA
CLAIMS AND APPLICATION IN DOWNSTREAM ORDER
DIVISION NO. 2F

SOURCE LOCATION APPROPRIATOR	CARRIER	USE	GRANT IN CFS/AF	DATE OF PRIORITY	DOCKET/ APPLI. NUMBER	ANNOA. NT.	FT. NT.
<u>ROW CREEK</u>							
S: 14 T: 31 R: 2E CEDAR DONALD & VIRGINIA A BERGMAN HERMAN LENZEN	PUMP	IR	1.90	07/14/1970	A 12000		
S: 12 T: 31 R: 2E CEDAR HERMAN LENZEN	PUMP	IR	5.49	06/11/1976	A 14266		
<u>ROW CREEK, EAST</u>							
S: 15 T: 30 R: 3E CEDAR J F BROCKMAN	PUMP	IR	.94	06/27/1956	A 8649		
S: 32 T: 31 R: 3E CEDAR ANTHONY J KOCH	PUMP	IR	2.43	08/06/1975	A 13720		
S: 30 T: 31 R: 3E CEDAR IRVIN LENTZ	PUMP	IR	.77	03/12/1956	A 8415		
S: 19 T: 31 R: 3E CEDAR FRANCIS WHITEHORN	PUMP	IR	.21	02/27/1978	A 15188		K
S: 12 T: 31 R: 2E CEDAR HERMAN LENZEN	PUMP	IR	3.46	07/29/1976	A 14356		
<u>ROW CREEK</u>							
S: 25 T: 32 R: 2E CEDAR HERMAN LENZEN	PUMP	IR	1.62	07/29/1976	A 14355		
S: 14 T: 32 R: 2E CEDAR DARYL JONES	PUMP	IR	.53	07/18/1979	A 15525		
<u>ROW CREEK, WEST</u>							
S: 10 T: 31 R: 2W KNOX HAROLD A & MARGARET ARENS	PUMP	IR	2.27	09/23/1976	A 14475		
S: 12 T: 31 R: 2W KNOX MELVIN ARENS	PUMP	IR	1.63	09/03/1971	A 12372		
S: 32 T: 32 R: 1W CEDAR GERALD POTTS	PUMP	IR	2.87	04/14/1975	A 13552		
S: 5 T: 31 R: 1E CEDAR JOE SUDBECK	PUMP	IR	1.46	03/01/1957	A 9276		
S: 29 T: 32 R: 2E CEDAR HAROLD EICKHOFF	PUMP	IR	1.02	04/26/1956	A 8520		
S: 29 T: 32 R: 2E CEDAR HAROLD EICKHOFF	PUMP	IR	2.64	02/21/1973	A 12813		
S: 29 T: 32 R: 2E CEDAR DONAVIN W SUDBECK	PUMP	IR	2.05	06/21/1968	A 11456		
<u>ROW CREEK</u>							
S: 12 T: 32 R: 2E CEDAR MAURICE KETTER	PUMP	IR	1.04	03/11/1959	A 9705		
<u>MISSOURI RIVER</u>							
S: 17 T: 32 R: 4E DIXON JAMES H CULLINANE	PUMP	IR	2.13	06/01/1978	D 1069		
S: 28 T: 32 R: 4E DIXON FINTON HOESING	PUMP	IR	3.26	07/04/1975	D 1073		#
S: 26 T: 32 R: 4E DIXON HAROLD HOESING	PUMP	IR	1.79	07/01/1956	D 1079		

WATER RIGHTS DATA
CLAIMS AND APPLICATION IN DOWNSTREAM ORDER
DIVISION NO. 2F

SOURCE LOCATION APPROPRIATOR	CARRIER	USE	GRANT IN CFS/AF	DATE OF PRIORITY	DOCKET/ APPLI. NUMBER	ANNOT.	FT. NT.
<u>MISSOURI RIVER</u>							
S: 33 T: 32 R: 5E DIXON HUSEN & KRAL	PUMP	IR	4.03	07/01/1977	D 1063		
S: 34 T: 32 R: 5E DIXON ROLFES FARMS, INC	PUMP	IR	.92	07/10/1980	D 1091		
S: 19 T: 30 R: 7E DIXON BRENNAN BROTHERS JACK L POULOSKY	PUMP PUMP	IR IR	2.46 2.00	06/30/1957 06/25/1977	D 1093 D 1090		
<u>AOWA CREEK, TRIB TO</u>							
S: 28 T: 31 R: 4E DIXON LEWIS & CLARK NRD	AOWA CREEK RES. 61-11A	ST	89.10AF	04/11/1974	A 13018		F
S: 27 T: 31 R: 4E DIXON LEWIS & CLARK NRD	AOWA RESERVOIR 61-3	ST	6.10AF	06/19/1972	A 12662		
S: 34 T: 31 R: 4E DIXON LEWIS & CLARK NRD	AOWA CREEK RES. 62-5A	ST	18.60AF	10/10/1975	A 13829		
S: 2 T: 30 R: 4E DIXON LEWIS & CLARK NRD	AOWA RESERVOIR 63-3	ST	10.20AF	09/08/1980	A 15716		
S: 35 T: 31 R: 4E DIXON LEWIS & CLARK NRD	AOWA CREEK RES. 63-1A	ST	31.40AF	05/19/1977	A 14949		
<u>AOWA CREEK</u>							
S: 26 T: 31 R: 4E DIXON LEWIS & CLARK NRD	AOWA RESERVOIR 6-7A	ST	638.30AF	04/30/1979	A 15470		
<u>AOWA CREEK, TRIB TO</u>							
S: 23 T: 31 R: 4E DIXON LEWIS & CLARK NRD	AOWA RESERVOIR 51-2	ST	2.80AF	02/22/1983	A 16177		
<u>AOWA CREEK</u>							
S: 21 T: 31 R: 5E DIXON CARL J ADDISON	PUMP	IR	.63	03/12/1971	A 12184		K
<u>AOWA CREEK, TRIB TO</u>							
S: 33 T: 31 R: 5E DIXON LEWIS & CLARK NRD	AOWA RESERVOIR 42-2	ST	5.70AF	02/22/1983	A 16176		
<u>POWDER CREEK, TRIB TO</u>							
S: 12 T: 30 R: 4E DIXON LEWIS & CLARK NRD	RESERVOIR NO. 32-13	ST	17.86AF	12/02/1975	A 13886		
LEWIS & CLARK NRD	RESERVOIR NO. 32-9	ST	37.27AF	12/02/1975	A 13885		
LEWIS & CLARK NRD	AOWA RESERVOIR 32-4A	ST	77.30AF	04/30/1979	A 15471		
S: 18 T: 30 R: 5E DIXON LEWIS & CLARK NRD	AOWA RESERVOIR 32-2	ST	3.50AF	02/22/1983	A 16174		
S: 7 T: 30 R: 5E DIXON LEWIS & CLARK NRD	AOWA RESERVOIR 32-1	ST	1.10AF	04/30/1984	A 16294		
S: 17 T: 30 R: 5E DIXON LEWIS & CLARK NRD	AOWA RESERVOIR 32-11	ST	1.50AF	02/22/1983	A 16175		
S: 21 T: 20 R: 5E DIXON LEWIS & CLARK NRD	AOWA RESERVOIR 31-6	ST	25.40AF	02/22/1983	A 16178		

DEPARTMENT OF WATER RESOURCES

WATER RIGHTS DATA
CLAIMS AND APPLICATION IN DOWNSTREAM ORDER
DIVISION NO. 2F

SOURCE LOCATION APPROPRIATOR	CARRIER	USE	GRANT IN CFS/AF	DATE OF PRIORITY	DOCKET/ APPLI. NUMBER	ANNOA.	FT. NT.
<u>POWDER CREEK TRIBUT. TO</u> S: 3 T: 30 R: 5E DIXON LEWIS & CLARK NRD	AOWA RESERVOIR 31-1	ST	18.90AF	05/13/1971	A 12258		
<u>AOWA CREEK TRIBUT. TO</u> S: 36 T: 31 R: 5E DIXON LEWIS & CLARK NRD	AOWA RESERVOIR 22-3	ST	66.90AF	12/01/1980	A 15732		
S: 31 T: 31 R: 6E DIXON LEWIS & CLARK NRD	AOWA RESERVOIR 21-6	ST	1.20AF	04/30/1984	A 16293		
S: 12 T: 30 R: 5E DIXON LEWIS & CLARK NRD	AOWA RESERVOIR 2-6	ST	8.80AF	04/30/1984	A 16292		
<u>SILVER CREEK TRIBUT. TO</u> S: 29 T: 30 R: 5E DIXON LEWIS & CLARK NRD	AOWA RESERVOIR 13-5	ST	77.90AF	07/31/1980	A 15693		
<u>SILVER CREEK</u> S: 27 T: 30 R: 5E DIXON LEWIS & CLARK NRD	AOWA RESERVOIR 13-4A	ST	30.20AF	07/31/1980	A 15695		
<u>SILVER CREEK TRIBUT. TO</u> S: 23 T: 30 R: 5E DIXON LEWIS & CLARK NRD	AOWA RESERVOIR 12-8	ST	74.30AF	05/13/1971	A 12257		
S: 24 T: 30 R: 5E DIXON LEWIS & CLARK NRD	AOWA RESERVOIR 12-3	ST	20.20AF	05/29/1984	A 16303		
<u>AOWA CREEK TRIBUT. TO</u> S: 9 T: 30 R: 6E DIXON LEWIS & CLARK NRD	AOWA RESERVOIR 1-2	ST	58.50AF	06/19/1972	A 12661		
S: 16 T: 30 R: 6E DIXON LEWIS & CLARK NRD	AOWA RESERVOIR 1-3	ST	5.00AF	07/31/1980	A 15694		
<u>SOUTH CREEK</u> S: 28 T: 29 R: 5E DIXON DWAYNE E GOTCH	PUMP	IR	1.69	07/25/1975	A 13684		
JEROME T HELGREN	PUMP	IR	.20	03/29/1948	A 4237		
JEROME T HELGREN	PUMP	IR	2.53	09/02/1975	A 13782		
S: 21 T: 29 R: 5E DIXON DUANE LUND	PUMP	IR	1.81	12/16/1974	A 13313		
S: 22 T: 29 R: 5E DIXON JAY E (MRS) LUND	PUMP	IR	.11	07/25/1946	A 3931		
JAY E (MRS) LUND	PUMP	IR	.04	12/26/1946	A 4014		
JAY E (MRS) LUND	PUMP	IR	1.10	03/14/1977	A 14801		
S: 15 T: 29 R: 5E DIXON HAROLD GROSVENOR	PUMP	IR	1.31	02/27/1981	A 15774		
S: 10 T: 29 R: 5E DIXON LYLE V CARLSON	PUMP	IR	.74	08/04/1955	A 7862		
<u>DAILY BRANCH</u> S: 26 T: 30 R: 4E DIXON HAROLD GROSVENOR	PUMP	IR	.76	02/09/1977	A 14699		K

WATER RIGHTS DATA
CLAIMS AND APPLICATION IN DOWNSTREAM ORDER
DIVISION NO. 2F

SOURCE LOCATION APPROPRIATOR	CARRIER	USE	GRANT IN CFS/AF	DATE OF PRIORITY	DOCKET/ APPLI. NUMBER	ANNOA.	FT. NT.
<u>SOUTH CREEK TRIB TO</u> S: 13 T: 29 R: 5E DIXON DONALD DOHMA	DOHMA RESERVOIR	ST	43.40AF	02/21/1966	A 10778		
<u>SOUTH CREEK</u> S: 32 T: 30 R: 6E DIXON QUENTIN KAVANAUGH	PUMP	IR	1.49	12/03/1975	A 13888		
<u>AOWA CREEK</u> S: 23 T: 30 R: 6E DIXON CLAYTON BOTTORFF	PUMP	IR	.34	08/05/1946	A 3938		
CLAYTON BOTTORFF	PUMP	IR	.46	09/01/1955	A 8052		
S: 25 T: 30 R: 6E DIXON PETER J SCHIEFFER JR ET AL	PUMP	IR	4.93	03/17/1976	A 14103		
<u>FLK CREEK TRIB TO</u> S: 35 T: 28 R: 6E DAKOTA COUNTY OF DAKOTA	DAKOTA COUNTY RESERVOIR	ST	6.80AF	08/04/1986	A 16515		
<u>FLK CREEK</u> S: 29 T: 29 R: 7E DAKOTA CATHERYN M TWOHIG	PUMP	IR	2.06	07/21/1976	A 14335		
S: 20 T: 29 R: 7E DAKOTA JERRY M & DIAN E SULLIVAN	PUMP	IR	1.34	11/13/1975	A 13865		
S: 28 T: 29 R: 8E DAKOTA FREDERICK S LENNON ET AL	PUMP	IR	1.21	11/26/1957	A 9579		K#
<u>COW CREEK</u> S: 23 T: 25 R: 8E THURSTON RAYMOND URBANEK	PUMP	IR	.43	10/05/1970	A 12092		F
<u>OMAHA CREEK</u> S: 13 T: 25 R: 8E THURSTON DONALD L & MARSHA K URBANEK	PUMP	IR	.57	10/07/1970	A 12097		
<u>OMAHA CREEK NORTH</u> S: 10 T: 26 R: 7E THURSTON GLADYS STOUT ET AL	PUMP	IR	.81	12/01/1955	A 8271		K
<u>OMAHA CREEK</u> S: 1 T: 25 R: 8E THURSTON NORTHERN NATURAL GAS COMPANY	RESERVOIR NO. 2	ST	4.80AF	05/08/1975	A 13576		
S: 1 T: 26 R: 8E THURSTON NORTHERN NATURAL GAS COMPANY	RESERVOIR NO. 1	ST	12.04AF	09/04/1973	A 12938		
<u>FIDDLER'S CREEK</u> S: 14 T: 27 R: 8E DAKOTA NORTHERN NATURAL GAS COMPANY	RESERVOIR	ST	2.92AF	09/12/1973	A 12939		#
<u>BLACKBIRD CREEK SOUTH</u> S: 3 T: 23 R: 9E BURT PHYLLIS A BREWER	PUMP	IR	.38	11/15/1955	A 8253		FK
<u>MISSOURI RIVER</u> S: 15 T: 24 R: 10E THURSTON TOBIN RANCH INC	PUMP	IR	2.19	07/01/1972	D 1075		

DEPARTMENT OF WATER RESOURCES

WATER RIGHTS DATA
CLAIMS AND APPLICATION IN DOWNSTREAM ORDER
DIVISION NO. 2F

SOURCE LOCATION APPROPRIATOR	CARRIER	USE	GRANT IN CFS/AF	DATE OF PRIORITY	DOCKET/ APPLI. NUMBER	ANNOA.	FT. NT.
<u>FLM CREEK, TRIB. TO</u> S: 4 T: 22 R: 10E BURT LEON E LANGEMEIER	LANGEMEIER RESERVOIR	ST	68.40AF	04/19/1973	A 12861		F
<u>FLM CREEK</u> S: 16 T: 23 R: 10E BURT HAROLD WEDGEWOOD	PUMP	IR	.47	07/27/1976	A 14348		
<u>MISSOURI RIVER</u> S: 3 T: 22 R: 11E BURT C EARL BUCY	PUMP	IR	1.76	06/15/1965	D 1065		
LARRY LINTZ	PUMP	IR	.56	07/01/1978	D 1060		
S: 10 T: 22 R: 11E BURT FANKHOUSER BROS.	PUMP	IR	4.00	06/30/1975	D 1088		
S: 23 T: 22 R: 11E BURT DOROTHY BEAVER	PUMP	IR	1.41	07/01/1960	D 1059		
S: 14 T: 22 R: 11E BURT KENNETH PALMER	PUMP	IR	.73	07/01/1962	D 1058		
S: 6 T: 21 R: 12E BURT RAY & ROBERTS	PUMP	IR	2.65	07/23/1984	A 16312		
S: 29 T: 21 R: 12E BURT WILFRED W NIELSEN	PUMP	IR	1.76	07/01/1974	D 1092		
<u>TEKAMAH CREEK, TRIB. TO</u> S: 19 T: 21 R: 10E BURT MIDDLE MISSOURI TRIBS NRD	TEKAMAH-MUD CREEK RES. 6-1	ST	55.90AF	10/28/1976	A 14529		F
MIDDLE MISSOURI TRIBS NRD	TEKAMAH-MUD RESERVOIR 6-4	ST	28.70AF	10/26/1981	A 16013		
S: 27 T: 21 R: 10E BURT MIDDLE MISSOURI TRIBS NRD	SUMMIT LAKE	ST	2616.00AF	10/23/1978	A 15353		
S: 17 T: 21 R: 10E BURT MIDDLE MISSOURI TRIBS NRD	TEKAMAH-MUD CREEK RES. 41-A	ST	188.40AF	10/21/1974	A 13242		
<u>TEKAMAH-MUD CREEK RESERVOIR 41-A</u> S: 17 T: 21 R: 10E BURT MIDDLE MISSOURI TRIBS NRD	ERIKSEN PUMP	SO		05/12/1975	A 13580		
<u>TEKAMAH CREEK, TRIB. TO</u> S: 9 T: 21 R: 10E BURT MIDDLE MISSOURI TRIBS NRD	TEKAMAH-MUD RESERVOIR 4-1	ST	57.90AF	10/26/1981	A 16016		
<u>TEKAMAH CREEK</u> S: 25 T: 21 R: 10E BURT KENNETH E & LOUISE AHRENS	PUMP	IR	.58	02/14/1975	A 13410		K
<u>TEKAMAH CREEK, TRIB. TO</u> S: 24 T: 21 R: 10E BURT MIDDLE MISSOURI TRIBS NRD	TEKAMAH-MUD CREEK RES. 22-A	ST	81.60AF	05/12/1977	A 14941		#

WATER RIGHTS DATA
CLAIMS AND APPLICATION IN DOWNSTREAM ORDER
DIVISION NO. 2F

SOURCE LOCATION APPROPRIATOR	CARRIER	USE	GRANT IN CFS/AF	DATE OF PRIORITY	DOCKET/ APPLI. NUMBER	ANNOA.	FT. NT.
<u>MUD CREEK</u>							
S: 13 T: 21 R: 10E BURT RUTH CHAMBERLAIN	PUMP	IR	1.62	02/25/1970	A 11878		K
S: 18 T: 21 R: 11E BURT MIDDLE MISSOURI TRIBS NRD	TEKAMAH-MUD CREEK RES. 9-A	ST	316.60AF	05/12/1975	A 13578		
<u>COMBINATION DITCH</u>							
S: 13 T: 20 R: 11E BURT DUDLEY O ALLER	PUMP	IR	4.42	04/23/1976	A 14192		F
<u>CARR CREEK</u>							
S: 19 T: 20 R: 11E BURT ROBERT SKINNER	PUMP	IR	2.29	03/21/1975	A 13487		F
<u>DAVIS CREEK</u>							
S: 27 T: 20 R: 10E WASHINGTON TAYLOR & HOVENDICK	PLEASANT VALLEY LAKE	ST	49.00AF	05/19/1981	A 15872		
S: 23 T: 20 R: 10E BURT R. BRUCE, PRUDENCE & JAMES SKINNER	PUMP	IR	2.30	03/21/1975	A 13486		
ROBERT & JAMES SKINNER	SKINNER RESERVOIR	ST	43.32AF	05/10/1976	A 14217		
<u>CARR CREEK</u>							
S: 30 T: 20 R: 11E WASHINGTON POTADLE FARMS, LTD	PUMP	IR	1.43	09/11/1962	A 10104		
<u>NEW YORK CREEK</u>							
S: 8 T: 19 R: 10E WASHINGTON LYLE C & MONA J THIELFOLDT	PUMP	IR	.47	11/23/1971	A 12446		K
<u>NEW YORK CREEK, TRIB. TO</u>							
S: 3 T: 19 R: 10E WASHINGTON WILLIAM C CAMERON	PUMP	IR	.21	04/18/1977	A 14910		K
S: 10 T: 19 R: 10E WASHINGTON JOE C CAMERON	CAMERON RESERVOIR	ST	46.40AF	10/08/1976	A 14502		
<u>CAMERON RESERVOIR</u>							
S: 10 T: 19 R: 10E WASHINGTON JOE C CAMERON	PUMP	SO		06/06/1978	A 15271		
<u>NEW YORK CREEK</u>							
S: 13 T: 19 R: 10E WASHINGTON STANLEY C HOVENDICK	PUMP	IR	1.06	05/20/1974	A 13033		
<u>NEW YORK CREEK, TRIB. TO</u>							
S: 18 T: 19 R: 11E WASHINGTON STANLEY C HOVENDICK	PUMP NO. 2	IR	.22	09/03/1974	A 13187		K
<u>NEW YORK CREEK</u>							
S: 31 T: 20 R: 11E WASHINGTON POTADLE FARMS, LTD	PUMP	IR	2.49	10/16/1974	A 13237		
<u>CARR CREEK</u>							
S: 21 T: 20 R: 11E BURT POTADLE FARMS, LTD	PUMP	IR	1.04	09/11/1962	A 10103		K

WATER RIGHTS DATA
CLAIMS AND APPLICATION IN DOWNSTREAM ORDER
DIVISION NO. 2F

SOURCE LOCATION APPROPRIATOR	CARRIER	USE	GRANT IN CFS/AF	DATE OF PRIORITY	DOCKET/ APPL. NUMBER	ANNOA.	FT. NT.
<u>MISSOURI RIVER</u>							
S: 6 T: 19 R: 12E WASHINGTON TYSON FARMS INC	PUMP	IR	6.51	06/30/1975	D 1086		
S: 24 T: 19 R: 11E WASHINGTON ANDERSON BROTHERS	PUMP	IR	2.23	07/20/1976	D 1064		
S: 5 T: 18 R: 12E WASHINGTON CITY OF BLAIR	BLAIR PIPELINE	DO	7.80	06/10/1982	A 16120		
<u>FISH CREEK</u>							
S: 9 T: 19 R: 11E WASHINGTON VIRGIL WRICH	PUMP	IR	.82	04/23/1963	A 10181		F
<u>STEWART CREEK</u>							
S: 28 T: 19 R: 11E WASHINGTON WILLIAM G & FREDRICKA WILSON	PUMP	IR	.20	01/24/1961	A 9884		K
<u>FISH CREEK, TRIB TO</u>							
S: 16 T: 18 R: 11E WASHINGTON FRED J & EVA M BLOEMER	PUMP	IR	.44	12/17/1975	A 13910		K
<u>FISH CREEK</u>							
S: 6 T: 18 R: 12E WASHINGTON KELLY P RYAN	PUMP	IR	.37	08/06/1980	A 15699		
<u>MISSOURI RIVER</u>							
S: 21 T: 18 R: 12E WASHINGTON OMAHA PUBLIC POWER DISTRICT	FORT CALHOUN STATION	CO	704.00	08/01/1973	D 1083		
<u>LONG CREEK, TRIB TO</u>							
S: 18 T: 17 R: 12E WASHINGTON LAKELAND DEVELOPMENT COMPANY	LAKE ARROWHEAD	ST	273.86AF	09/21/1970	A 12085		F
<u>MISSOURI RIVER</u>							
S: 23 T: 18 R: 12E WASHINGTON DESOTO NATIONAL WILDLIFE REFUGE	WESTSIDE HABITAT	ST	700.00AF	10/01/1979	D 1096		
DESOTO NATIONAL WILDLIFE REFUGE	DESOTO LAKE	ST	2100.00AF	05/01/1960	D 1095		
S: 35 T: 18 R: 12E WASHINGTON STRATBUCKER FARMS	PUMP	IR	1.98	05/06/1981	A 15866		
<u>MOORES CREEK, TRIB TO</u>							
S: 15 T: 17 R: 12E WASHINGTON JOHN P GRABOW	GRABOW RESERVOIR	ST	48.60AF	04/07/1981	A 15833		
<u>MISSOURI RIVER, TRIB TO</u>							
S: 13 T: 17 R: 12E WASHINGTON WILLIAM E STRATBUCKER	STRATBUCKER RESERVOIR	ST	169.90AF	08/14/1975	A 13738		
<u>STRATBUCKER RESERVOIR</u>							
S: 13 T: 17 R: 12E WASHINGTON WILLIAM E STRATBUCKER	PUMP	SO		04/05/1976	A 14149		
<u>TURKEY CREEK</u>							
S: 24 T: 17 R: 12E WASHINGTON FORT CALHOUN FARM CO	TURKEY CREEK RESERVOIR	ST	86.60AF	01/11/1980	A 15607		F

WATER RIGHTS DATA
CLAIMS AND APPLICATION IN DOWNSTREAM ORDER
DIVISION NO. 2F

SOURCE LOCATION APPROPRIATOR	CARRIER	USE	GRANT IN CFS/AF	DATE OF PRIORITY	DOCKET/ APPL. I. NUMBER	ANNOA. NT.	FT. NT.
MISSOURI RIVER							
S: 21 T: 16 R: 13E DOUGLAS METROPOLITAN UTILITIES DISTRICT OF OMAHA	MINELUSA PUMPING STATION	DO	177118.00AF	08/08/1881	D 1087		
S: 27 T: 16 R: 13E DOUGLAS OMAHA PUBLIC POWER DISTRICT	NORTH OMAHA STATION	CO	1120.21	06/01/1954	D 1084		#
S: 23 T: 15 R: 13E DOUGLAS OMAHA PUBLIC POWER DISTRICT	JONES STREET STATION	CO	138.37	01/01/1946	D 1085		
SPRINGS							
S: 18 T: 14 R: 14E SARPY M E P A	SPRING BRANCH CANAL	IR	.07	06/18/1895	A 029		
MISSOURI RIVER							
S: 31 T: 14 R: 14E SARPY NEBRASKA PUBLIC POWER DISTRICT	KRAMER POWER STATION	CO	365.42	09/01/1949	D 1072		
PAPILLION CREEK, BIG							
S: 6 T: 18 R: 11E WASHINGTON HANSEL W VOGT	PUMP	IR	1.56	07/25/1975	A 13680		F
S: 7 T: 18 R: 11E WASHINGTON PAPIO VALLEY FARMS, INC	PUMP	IR	.94	08/06/1968	A 11529		K
PAPILLION CREEK, BIG, TRIB. TO							
S: 13 T: 18 R: 10E WASHINGTON WILLIAM S & DONNA K JENSEN	PUMP	IR	.91	08/14/1975	A 13739		K
THOMAS E & MYRNA E MOEN	PUMP	IR	.19	08/13/1976	A 14393		
PAPILLION CREEK, BIG							
S: 29 T: 18 R: 11E WASHINGTON DONALD H VOGT	PUMP	IR	2.19	09/16/1975	A 13809		
PAPILLION CREEK, BIG, TRIB. TO							
S: 32 T: 18 R: 11E WASHINGTON WASHINGTON COUNTY	WASHINGTON COUNTY RES. W-4	ST	38.00AF	12/13/1971	A 12458		
S: 27 T: 18 R: 11E WASHINGTON PAPIO NRD	RESERVOIR W-3	ST	44.00AF	01/25/1983	A 16168		
ANSEL & STEVAN A ANDERSEN	PUMP	IR	2.74	08/11/1975	A 13725		
ANSEL & STEVAN A ANDERSEN	ANDERSEN RESERVOIR	ST	18.00AF	01/17/1977	A 14644		
ANDERSEN RESERVOIR							
S: 27 T: 18 R: 10E WASHINGTON ANSEL & STEVAN A ANDERSEN	PUMP	SI		01/17/1977	A 14645	A-13725	
PAPILLION CREEK, BIG, TRIB. TO							
S: 30 T: 18 R: 11E WASHINGTON WASHINGTON COUNTY	PAPILLION CREEK RES. W-2	ST	25.90AF	07/16/1971	A 12324		
S: 32 T: 17 R: 11E WASHINGTON DARYL D MISFELDT	PUMP	IR	.06	05/15/1968	A 11422		
PAPILLION CREEK, BIG							
S: 4 T: 16 R: 11E DOUGLAS JEANETTE W MUELLER	PUMP	IR	.35	09/07/1955	A 8064		K

DEPARTMENT OF WATER RESOURCES

WATER RIGHTS DATA
CLAIMS AND APPLICATION IN DOWNSTREAM ORDER
DIVISION NO. 2F

SOURCE LOCATION APPROPRIATOR	CARRIER	USE	GRANT IN CFS/AF	DATE OF PRIORITY	DOCKET/ APPLI. NUMBER	ANNOT.	FT. NT.
<u>PAPILLION CREEK, BIG, TRIB. TO</u> S: 36 T: 16 R: 11E DOUGLAS DOUGLAS COUNTY	PAPILLION CREEK RES. 16	ST	1550.00AF	05/25/1972	A 12644		
S: 13 T: 15 R: 11E DOUGLAS FATHER FLANAGAN'S BOYS' HOME	BOYS TOWN LAKE	ST	47.16AF	09/22/1967	A 11255		
S: 18 T: 15 R: 12E DOUGLAS CANDLEWOOD INC	CANDLEWOOD LAKE	ST	573.00AF	04/20/1972	A 12602		
<u>PAPILLION CREEK, LITTLE, TRIB. TO</u> S: 9 T: 16 R: 12E DOUGLAS DOUGLAS COUNTY	PAPILLION CREEK RES. D-4	ST	164.00AF	12/19/1983	A 16257		
S: 11 T: 16 R: 12E DOUGLAS LAKE COVENTRY, INC	LONERGAN LAKE	ST	2018.70AF	04/03/1967	A 11089		
<u>PAPILLION CREEK, LITTLE</u> S: 22 T: 16 R: 12E DOUGLAS DOUGLAS COUNTY	PAPILLION CREEK RES. S-11	ST	15636.00AF	07/24/1973	A 12909		
<u>PAPILLION CREEK, BIG</u> S: 19 T: 14 R: 13E SARPY HELEN VANSEVEREN	PUMP	IR	.18	08/24/1955	A 7985		K
S: 30 T: 14 R: 13E SARPY JEFF SCHAEFFER	PUMP	IR	.78	03/21/1984	A 16284		
<u>PAPILLION CREEK, WEST, TRIB. TO</u> S: 21 T: 15 R: 11E DOUGLAS DOUGLAS COUNTY	RESERVOIR	ST	35.20AF	05/11/1970	A 11935		
<u>BOXELDER CREEK, TRIB. TO</u> S: 33 T: 15 R: 11E DOUGLAS JOHN A WIEBE	WIEBE RESERVOIR	ST	80.20AF	04/25/1968	A 11399		
<u>BOXELDER CREEK</u> S: 34 T: 15 R: 11E DOUGLAS CORPS OF ENGINEERS	PAPILLION CREEK RES. 18	ST	3472.00AF	03/15/1983	A 16182		
<u>PAPILLION CREEK, WEST</u> S: 1 T: 14 R: 11E DOUGLAS RONALD P JONES	PUMP	IR	.55	05/09/1980	A 15646		
<u>PAPILLION CREEK, SOUTH, TRIB. TO</u> S: 23 T: 14 R: 11E SARPY CORPS OF ENGINEERS	PAPILLION CREEK RES. 20	ST	2712.00AF	08/13/1982	A 16141		
<u>PAPILLION CREEK, WEST, TRIB. TO</u> S: 6 T: 13 R: 13E SARPY SARPY COUNTY	PAPILLION CREEK RES. S-32	ST	53.90AF	12/01/1969	A 11830		
S: 8 T: 13 R: 13E SARPY PAPIO NRD	PAPILLION CREEK RES. S-31	ST	57.10AF	04/18/1973	A 12857		

WATER RIGHTS DATA
CLAIMS AND APPLICATIONS CANCELLED OR DISMISSED FROM JANUARY 1, 1985 TO DECEMBER 31, 1986
DIVISION NO. 1A

SOURCE LOCATION APPROPRIATOR	CARRIER	USE	AMOUNT	DATE CANCELLED	DOCKET/ APPLI. NUMBER	ANNOA.	FT. NT.
NORTH PLATTE RIVER							
S: 11 T: 26 R: 65W WYOMING							
ANNA GLASGOW	FORT LARAMIE CANAL	IR	2.11	02/14/1986	A 2336		L
COOPER, COOPER, HAMILTON & STEELE	FORT LARAMIE CANAL	IR	1.46	02/14/1986	A 2378		L
RALEIGH & RUTH A BURBANK	FORT LARAMIE CANAL	IR	.99	02/14/1986	A 3123		L
DUGOUT CREEK, UPPER							
S: 20 T: 20 R: 50W MORRILL							
INDUSTRIAL PIPELINES SOUTH CENTRAL INC	PUMP	MF	.78	10/15/1986	A 16494		J
PUMPKINSEED CREEK							
S: 30 T: 19 R: 50W MORRILL							
COURT HOUSE ROCK COMPANY	COURT HOUSE ROCK CANAL	IR	11.38	07/16/1985	D 840		K
KINGSLEY RESERVOIR							
S: 14 T: 18 R: 47W MORRILL							
CENTRAL NEBR PUBLIC POWER & IRRIG DISTRICT	LISCO CANAL	SI		02/25/1986	A 16390	D-856	L
CENTRAL NEBR PUBLIC POWER & IRRIG DISTRICT	LISCO CANAL	SI		02/25/1986	A 16390	D-787R	L
CENTRAL NEBR PUBLIC POWER & IRRIG DISTRICT	LISCO CANAL	SI		02/25/1986	A 16390	D-787R	L
CENTRAL NEBR PUBLIC POWER & IRRIG DISTRICT	LISCO CANAL	SI		02/25/1986	A 16390	A-243R	L
CENTRAL NEBR PUBLIC POWER & IRRIG DISTRICT	LISCO CANAL	SI		02/25/1986	A 16390	A-591	L
CENTRAL NEBR PUBLIC POWER & IRRIG DISTRICT	LISCO CANAL	SI		02/25/1986	A 16390	A-465L	L
CENTRAL NEBR PUBLIC POWER & IRRIG DISTRICT	LISCO CANAL	SI		02/25/1986	A 16390	A-5572	L
S: 26 T: 18 R: 46W GARDEN							
CENTRAL NEBR PUBLIC POWER & IRRIG DISTRICT	COLD WATER CANAL	SI		02/25/1986	A 16390	D-796	L
NORTH PLATTE RIVER							
S: 24 T: 18 R: 47W MORRILL							
HANNAH IRRIGATION COMPANY	HANNAH CANAL	IR	3.12	06/14/1985	D 886		#K
CRESCENT LAKE, TRIG TO							
S: 10 T: 21 R: 45W GARDEN							
UNITED STATES FISH & WILDLIFE SERVICE	UPSTREAM LAKES	FW		06/16/1986	A 16472		J
BLUE CREEK							
S: 28 T: 17 R: 42W GARDEN							
PAISLEY IRRIGATION DISTRICT	PAISLEY CANAL	IR	9.20	03/08/1985	D 800		K
S: 33 T: 17 R: 42W GARDEN							
BLUE CREEK IRRIGATION DISTRICT	BLUE CREEK CANAL	IR	152.00	03/04/1985	D 785		K
S: 18 T: 16 R: 42W GARDEN							
UNION IRRIGATION & WATER POWER COMPANY	UNION CANAL	IR	8.19	03/08/1985	D 763		K
NORTH PLATTE RIVER							
S: 5 T: 10 R: 37W KEITH							
NEOSHA CONSTRUCTION COMPANY, INC	PUMP	MF		08/18/1986	A 16512		J
SOUTH PLATTE RIVER							
S: 11 T: 11 R: 46W COLORADO							
TWIN PLATTE NRD	PERKINS COUNTY CANAL	ST		03/07/1985	A 15995		J
TWIN PLATTE NRD	PERKINS COUNTY CANAL	ST		03/07/1985	A 16006		J
S: 33 T: 12 R: 44W COLORADO							
UPPER REPUBLICAN NRD	PERKINS COUNTY CANAL	ST		03/07/1985	A 16155		J

DEPARTMENT OF WATER RESOURCES

453

WATER RIGHTS DATA
CLAIMS AND APPLICATIONS CANCELLED OR DISMISSED FROM JANUARY 1, 1985 TO DECEMBER 31, 1986
DIVISION NO. 1A

SOURCE LOCATION APPROPRIATOR	CARRIER	USE	AMOUNT	DATE CANCELLED	DOCKET/ APPL. I. NUMBER	ANNOA.	FT. NT.
<u>SOUTH PLATTE RIVER</u>							
S: 29 T: 13 R: 41W KEITH H & R W IRRIGATION DISTRICT	ENDERS RESERVOIR	SS		11/04/1985	A 15738	A-3899	J
<u>PAWNEE SLOUGH</u>							
S: 25 T: 13 R: 28W LINCOLN MARK B LOOSTROM	PUMP	IR	1.93	12/16/1985	A 16067		K
<u>PLATTE RIVER</u>							
S: 9 T: 10 R: 24W DAWSON CARL E FAUGHT, ET AL	ORCHARD-ALFALFA CANAL	IR	.80	07/11/1986	A 1784		L
S: 18 T: 10 R: 23W DAWSON NEBRASKA PUBLIC POWER DISTRICT	DAWSON COUNTY CANAL	IR	1.14	04/30/1986	D 622		K
<u>SUTHERLAND RESERVOIR</u>							
S: 18 T: 10 R: 23W DAWSON NEBRASKA PUBLIC POWER DISTRICT	DAWSON COUNTY CANAL	SI		04/30/1986	A 2726	D-622	K
<u>PLATTE RIVER</u>							
S: 18 T: 10 R: 23W DAWSON NEBRASKA PUBLIC POWER DISTRICT	DAWSON COUNTY CANAL	IR	2.29	05/31/1985	A 12968		L
NEBRASKA PUBLIC POWER DISTRICT	DAWSON COUNTY CANAL	IR	2.73	05/31/1985	A 14008		L
NEBRASKA PUBLIC POWER DISTRICT	DAWSON COUNTY CANAL	IR	5.77	05/31/1985	A 15184		K
<u>SUTHERLAND RESERVOIR</u>							
S: 18 T: 10 R: 23W DAWSON NEBRASKA PUBLIC POWER DISTRICT	DAWSON COUNTY CANAL	SI		05/31/1985	A 15492	A-12968	L
NEBRASKA PUBLIC POWER DISTRICT	DAWSON COUNTY CANAL	SI		05/31/1985	A 15492	A-14008	L
NEBRASKA PUBLIC POWER DISTRICT	DAWSON COUNTY CANAL	SI		05/31/1985	A 15492	A-15184	K
<u>PLUM CREEK</u>							
S: 4 T: 7 R: 21W GOSPER RUTH JUNKIN DAHLGREN	PUMP	IR		11/21/1986	A 16486		L
<u>PEDENS LAKE</u>							
S: 12 T: 11 R: 23W DAWSON BEANS, SMITH & GOOD	EXCELL CANAL	IR		07/11/1986	A 1860	D-645BR	IL
<u>BUFFALO CREEK, TRIB. TO</u>							
S: 18 T: 11 R: 22W DAWSON WOOD, WOOD, & WOOD	PUMP	IR	.52	12/15/1986	A 16192		K
<u>BUFFALO CREEK</u>							
S: 2 T: 9 R: 20W DAWSON GEORGE PFISTER	PUMP	IR	2.00	12/15/1986	A 16074		K
<u>WOOD RIVER</u>							
S: 31 T: 10 R: 16W BUFFALO FREDERICK C & ROBERT L JACOBSON	JACOBSON RESERVOIR	ST	8955.00	01/28/1985	A 1576		K
<u>PLATTE RIVER</u>							
S: 34 T: 16 R: 3W MERRICK DARRELL DAUGHERTY	PUMP	MF		01/15/1986	A 16370		J

WATER RIGHTS DATA
CLAIMS AND APPLICATIONS CANCELLED OR DISMISSED FROM JANUARY 1, 1985 TO DECEMBER 31, 1986
DIVISION NO. 1B

SOURCE LOCATION APPROPRIATOR	CARRIER	USE	AMOUNT	DATE CANCELLED	DOCKET/APPLI. NUMBER	ANNOA.	FT. NT.
<u>REPUBLICAN RIVER</u>							
S: 15 T: 3 R: 31W HITCHCOCK BUREAU OF RECLAMATION	MEEKER-DRIFTWOOD CANAL	IR	3.16	01/15/1985	D 4	D 7-9	K
S: 8 T: 2 R: 33W HITCHCOCK FRENCHMAN-CAMBRIDGE IRRIGATION DISTRICT	MEEKER-DRIFTWOOD CANAL	IR	1.17	01/15/1985	A 3869BR	P-358	K
<u>ENDERS, STRUNK, HARLAN COUNTY, SWANSON AND HUGH BUTLER LAKE RESERVOIRS</u>							
S: 8 T: 2 R: 33W HITCHCOCK BUREAU OF RECLAMATION	MEEKER-DRIFTWOOD CANAL	SI		01/15/1985	A 6225G	D-4,7,8,9	K
<u>REPUBLICAN RIVER</u>							
S: 8 T: 2 R: 33W HITCHCOCK FRENCHMAN-CAMBRIDGE IRRIGATION DISTRICT	MEEKER-DRIFTWOOD CANAL	IR	.29	01/15/1985	A 10590		K
S: 8 T: 2 R: 33W HITCHCOCK FRENCHMAN-CAMBRIDGE IRRIGATION DISTRICT	MEEKER-DRIFTWOOD CANAL	IR	.17	01/15/1985	A 13227		K
<u>ENDERS, STRUNK, HARLAN COUNTY, SWANSON AND HUGH BUTLER LAKE RESERVOIRS</u>							
S: 8 T: 2 R: 33W HITCHCOCK BUREAU OF RECLAMATION	MEEKER-DRIFTWOOD CANAL	SI		01/15/1985	A 14157	A-13227	K
<u>TURKEY CREEK</u>							
S: 19 T: 4 R: 21W FURNAS INDUSTRIAL PIPELINES SOUTH CENTRAL INC	PUMP	MF		01/15/1986	A 16364		J
<u>SPRING CREEK</u>							
S: 21 T: 4 R: 20W HARLAN INDUSTRIAL PIPE SOUTH CENTRAL, INC.	PUMP	MF		01/15/1985	A 16289		J
<u>REPUBLICAN RIVER, TRIB. TO</u>							
S: 32 T: 2 R: 18W HARLAN ALMA GOLF COURSE	GOLF COURSE PIT	ST		03/15/1985	A 16308		L
<u>COTTONWOOD CREEK, BIG</u>							
S: 25 T: 2 R: 16W FRANKLIN DUANE E DONOVAN	DONOVAN POWER PLANT	PR	2.00	03/17/1986	A 15653		L
<u>WASP CREEK</u>							
S: 33 T: 2 R: 14W FRANKLIN INDUSTRIAL PIPE SOUTH CENTRAL, INC.	PUMP	MF		01/15/1985	A 16288		J
<u>REPUBLICAN RIVER</u>							
S: 5 T: 1 R: 13W FRANKLIN ORVILLE LONG	PUMP	IR		01/24/1986	A 16435		J
<u>REPUBLICAN RIVER, TRIB. TO</u>							
S: 5 T: 1 R: 5W NUCKOLLS MARTIN TIETJEN	TIETJEN RESERVOIR	ST		05/23/1985	A 16271		L

DEPARTMENT OF WATER RESOURCES

WATER RIGHTS DATA
CLAIMS AND APPLICATIONS CANCELLED OR DISMISSED FROM JANUARY 1, 1985 TO DECEMBER 31, 1986
DIVISION NO. 1C

SOURCE LOCATION APPROPRIATOR	CARRIER	USE	AMOUNT	DATE CANCELLED	DOCKET/ APPL. NUMBER	ANNOA.	FT. NT.
<u>PAWNEE CREEK TRIB. TO</u> S: 31 T: 6 R: 8W CLAY R LAZY K INC	PUMP	IR	1.26	03/17/1986	A 16169		K
<u>SANDY CREEK BIG</u> S: 26 T: 6 R: 7W CLAY ORVIS PESHEK	PUMP	IR		01/29/1985	A 16307		L
<u>SANDY CREEK BIG SOUTH FORK</u> S: 24 T: 4 R: 5W NUCKOLLS MARY D BIGLER	PUMP	IR	.63	03/14/1986	A 16188		L
<u>BLUE RIVER LITTLE</u> S: 33 T: 3 R: 2E JEFFERSON H B & JOSEPHINE BOYDEN	PUMP	IR	1.13	02/12/1985	A 13648		L
S: 4 T: 2 R: 2E JEFFERSON H P BOYDEN	PUMP	IR	1.45	02/12/1985	A 11819		K
S: 9 T: 2 R: 2E JEFFERSON R M WEBLEMOE COMPANY	WEBLEMOE PIPELINE	MF	.90	01/07/1985	A 5562		L
WERL SCHOENROCK	PUMP	IR	.46	01/07/1985	A 11333		K
EDNA M SCHOENROCK	PUMP	IR	.23	02/12/1985	A 8480		K
EDNA M SCHOENROCK	PUMP	IR	.18	02/15/1985	A 12789		K
S: 16 T: 2 R: 2E JEFFERSON H B & JOSEPHINE BOYDEN	PUMP	IR	3.34	02/12/1985	A 11996		K
S: 22 T: 2 R: 2E JEFFERSON CITY OF FAIRBURY	PUMP	IR	1.01	01/07/1985	A 9529		L
EDNA M SCHOENROCK	PUMP	IR	.88	02/12/1985	A 12790		K
S: 5 T: 1 R: 3E JEFFERSON ALVA J OSTRANDER	PUMP	IR	2.14	01/07/1985	A 9080		L
S: 6 T: 1 R: 3E JEFFERSON ALVA J OSTRANDER	PUMP	IR	.43	01/07/1985	A 2491		L
BILLY D & RITA M STONE	PUMP	IR	.19	02/12/1985	A 11662		K
S: 5 T: 1 R: 3E JEFFERSON ROBERT L BAKEWELL	PUMP	IR	.53	01/07/1985	A 14177		L
<u>ROSE CREEK</u> S: 29 T: 1 R: 1W THAYER KENNETH A LAMB	PUMP	IR	.26	01/07/1985	A 3754		L
KENNETH A LAMB	LAMB BROTHERS RESERVOIR	ST	7.00AF	01/07/1985	A 8095		L
<u>LAMB BROTHERS RESERVOIR</u> S: 29 T: 1 R: 1W THAYER KENNETH A LAMB	PUMP	SO		01/07/1985	A 10106		L
<u>ROSE CREEK TRIB. TO</u> S: 28 T: 1 R: 1W THAYER ERNST H & LOREN PEITHMAN	PUMP	IR	.66	02/12/1985	A 14183		L
<u>SPRING BRANCH</u> S: 7 T: 1 R: 1W THAYER HILMAR & KARL KRUEGER	PUMP	IR	.27	01/07/1985	A 10086		K

WATER RIGHTS DATA
 CLAIMS AND APPLICATIONS CANCELLED OR DISMISSED FROM JANUARY 1, 1985 TO DECEMBER 31, 1986
 DIVISION NO. 1C

SOURCE LOCATION APPROPRIATOR	CARRIER	USE	AMOUNT	DATE CANCELLED	DOCKET/ APPLI. NUMBER	ANNOA.	FT. NT.
<u>SPRING BRANCH</u>							
S: 8 T: 1 R: 1W THAYER ERNEST H MEYER	PUMP	IR	.39	01/07/1985	A 8329		L
S: 17 T: 1 R: 1W THAYER ERNST H & G MARIE PEITHMAN	PUMP	IR	.63	02/12/1985	A 11681		K
S: 16 T: 1 R: 1W THAYER BEATRICE M & KEITH PATTON	PUMP	IR	.07	07/15/1985	A 7629		K
VERLIN L & ROBERTA J WELCH	PUMP	IR	1.30	02/12/1985	A 13966		K
<u>ROSE CREEK</u>							
S: 16 T: 1 R: 1W THAYER DELMA G TEMPLIN	PUMP	IR	.16	02/12/1985	A 11397		K
S: 15 T: 1 R: 1W THAYER CLIFFORD PIERCE	PUMP	IR	.40	02/12/1985	A 8180		L
<u>BALLS BRANCH</u>							
S: 34 T: 2 R: 1W THAYER ADDOLPH HELLER	PUMP	IR	.54	01/07/1985	A 12677		L
S: 2 T: 1 R: 1W THAYER FRANKLIN B KYKER & KYKER HEIRS	PUMP	IR	.29	01/07/1985	A 8554		L
<u>ROSE CREEK</u>							
S: 16 T: 1 R: 1E JEFFERSON LOWELL & KATHLEEN DEFRAIN	PUMP	IR	.77	02/12/1985	A 12073		L
S: 15 T: 1 R: 1E JEFFERSON E JUNIOR CERVENY	PUMP	IR	.51	02/12/1985	A 10726		K
<u>BUCKLEY CREEK</u>							
S: 10 T: 1 R: 1E JEFFERSON EMANUEL CERVENY	PUMP	IR	.57	01/07/1985	A 11519		L
S: 12 T: 1 R: 1E JEFFERSON LLOYD GARBER	PUMP	IR	.74	02/12/1985	A 12380		K
<u>ROSE CREEK</u>							
S: 7 T: 1 R: 2E JEFFERSON THEODORE KOHLMEYER	PUMP	IR	.49	02/12/1985	A 6749		L
S: 11 T: 1 R: 2E JEFFERSON FRANK KNOCKE	PUMP	IR	.21	02/12/1985	A 7622		L
DARWIN & VELMA CAMPBELL	PUMP	IR	.80	02/12/1985	A 12206		L
S: 12 T: 1 R: 2E JEFFERSON DONALD & JIMMY SCHOENROCK	PUMP	IR	1.63	07/15/1985	A 9283		K
S: 7 T: 1 R: 3E JEFFERSON IRENE B RICE	PUMP NO. 3	IR	.31	02/12/1985	A 3152		K
<u>BLUE RIVER, LITTLE</u>							
S: 9 T: 1 R: 3E JEFFERSON WILSON E (III) HARDY	PUMP	IR	.24	02/12/1985	A 8453		K
WILSON E (III) HARDY	PUMP	IR	.28	02/12/1985	A 10392	A-8453	K
S: 14 T: 1 R: 3E JEFFERSON EDWARD W WIENKE ET AL	PUMP	IR	3.08	02/12/1985	A 13553		K

DEPARTMENT OF WATER RESOURCES

WATER RIGHTS DATA
 CLAIMS AND APPLICATIONS CANCELLED OR DISMISSED FROM JANUARY 1, 1985 TO DECEMBER 31, 1986
 DIVISION NO. 1C

SOURCE LOCATION APPROPRIATOR	CARRIER	USE	AMOUNT	DATE CANCELLED	DOCKET/ APPLI. NUMBER	ANNOA.	FT. NT.
BLUE RIVER, LITTLE							
S: 14 T: 1 R:	3E JEFFERSON						
GEORGE MALLEAN	PUMP	IR	.50	02/12/1985	A 15682		K
S: 13 T: 1 R:	3E JEFFERSON						
BANAHAN BROTHERS	PUMP	IR	.53	02/12/1985	A 10491		K
HENRY W MEYERS	PUMP	IR	.51	01/07/1985	A 12777		K
S: 24 T: 1 R:	3E JEFFERSON						
M GENE CASSELL	PUMP	IR	.72	01/07/1985	A 11454		K
S: 31 T: 1 R:	4E JEFFERSON						
LYNN BANAHAN	PUMP	IR	.58	02/12/1985	A 11256		#K

WATER RIGHTS DATA
 CLAIMS AND APPLICATIONS CANCELLED OR DISMISSED FROM JANUARY 1, 1985 TO DECEMBER 31, 1986
 DIVISION NO. 10

SOURCE LOCATION APPROPRIATOR	CARRIER	USE	AMOUNT	DATE CANCELLED	DOCKET/ APPL. NUMBER	ANNOTA.	FT. NT.
<u>CROOKED CREEK, NORTH BRANCH, TRIB. TO</u>							
S: 10 T: 10 R: 2E SEWARD UPPER BIG BLUE NRD	RESERVOIR 10-10-2E	ST		05/23/1985	A 16369		J
<u>BLUE RIVER, BIG WEST FORK</u>							
S: 22 T: 8 R: 10W ADAMS RICHARD BLOCK	PUMP	IR	1.14	07/01/1985	A 12045		K
<u>BLUE RIVER, BIG WEST FORK, HASTINGS BRANCH</u>							
S: 5 T: 7 R: 9W ADAMS ALBERT E VANARSDALE ESTATE	PUMP	IR	.11	05/31/1985	A 5418		L
WALTER G HOHLEN	PUMP	IR	.30	05/31/1985	A 8343		L
<u>BLUE RIVER, BIG WEST FORK</u>							
S: 5 T: 7 R: 9W ADAMS CLARENCE R WEBER	PUMPS	IR	.09	05/31/1985	A 8256		L
S: 4 T: 7 R: 9W ADAMS HAROLD C BASSETT	PUMP	IR	.56	05/31/1985	A 12299		L
DARRELL H LAU	PUMP	IR	1.90	05/31/1985	A 2076		L
S: 35 T: 8 R: 9W ADAMS LAVERN & ELSIE MOHLMAN	PUMP	IR	.34	05/31/1985	A 6505		L
LAVERN & ELSIE MOHLMAN	PUMP	IR	.34	05/31/1985	A 10160	A-6505	LD
S: 26 T: 8 R: 9W ADAMS LELAND L SAATHOFF	PUMP	IR	1.44	07/01/1985	A 12104		K
S: 25 T: 8 R: 9W ADAMS LEE & RANT B SAATHOFF	PUMP	IR	.54	05/31/1985	A 5728		L
LELAND L SAATHOFF	PUMP	IR	.27	05/31/1985	A 9922		L
S: 24 T: 8 R: 9W ADAMS HARM SAATHOFF	PUMP	IR	1.14	05/31/1985	A 11125		L
RONALD L & NORMA J KING	PUMP	IR	.64	07/01/1985	A 13436		L
S: 18 T: 8 R: 8W CLAY RALPH BARNETT	PUMP	IR	.35	07/01/1985	A 4633		K
RALPH BARNETT	PUMP	IR	.35	07/01/1985	A 9438	A-4633	DK
ARNOLD BROTHERS	PUMP	IR	.35	05/31/1985	A 5058		L
S: 17 T: 8 R: 8W CLAY LAVERN E TEWELL	PUMP	IR	.46	05/31/1985	A 9808		K
S: 28 T: 8 R: 8W CLAY ELSIE KOENIG	PUMP	IR	.84	05/31/1985	A 10360		L
S: 22 T: 8 R: 8W CLAY SEVEN KNOLLS FARMS	PUMP	IR	2.61	05/31/1985	A 10616		K
S: 23 T: 8 R: 8W CLAY KENNETH G & WILMA BIECK	PUMP	IR	2.01	05/31/1985	A 10901		L
S: 8 T: 8 R: 7W CLAY DOROTHY MARIE CHANEY ET AL	PUMP	IR	.16	07/01/1985	A 8871		L
DOROTHY MARIE CHANEY ET AL	PUMP	IR	.19	07/01/1985	A 4577		L
S: 4 T: 8 R: 7W CLAY FIVE-D CORPORATION	PUMP	IR	1.43	07/01/1985	A 13791		K

DEPARTMENT OF WATER RESOURCES

WATER RIGHTS DATA
CLAIMS AND APPLICATIONS CANCELLED OR DISMISSED FROM JANUARY 1, 1985 TO DECEMBER 31, 1986
DIVISION NO. 10

SOURCE LOCATION APPROPRIATOR	CARRIER	USE	AMOUNT	DATE CANCELLED	DOCKET/ APPL. I. NUMBER	ANNOA. NT.	FT.
BLUE RIVER, BIG WEST FORK							
S: 3 T: 8 R: 7W CLAY DALE D YOST	PUMP	IR	.21	07/01/1985	A 5844		L
S: 2 T: 8 R: 7W CLAY CLIFFORD W KELLER	PUMP	IR	.61	07/01/1985	A 14944		K
JOHN V KELLER	PUMP	IR	2.13	05/31/1985	A 14681		K
S: 1 T: 8 R: 7W CLAY CLIFFORD SCHERFF	PUMP	IR	.47	05/31/1985	A 11387		L
S: 31 T: 9 R: 6W HAMILTON DELL BULLER	PUMP	IR	3.04	05/31/1985	A 12594		L
S: 33 T: 9 R: 6W HAMILTON NATHAN NUSS	PUMP	IR	.45	05/31/1985	A 14594		K
DARLENE CUSHING	PUMP	IR	1.30	08/19/1985	A 11101		K
S: 34 T: 9 R: 6W HAMILTON HARTHILL FARMS LTD.	PUMP	IR	.18	05/31/1985	A 11138		L
S: 35 T: 9 R: 6W HAMILTON BERGEN INVESTMENT COMPANY, INC	PUMP	IR	.12	07/01/1985	A 8677		K
S: 30 T: 9 R: 5W HAMILTON HERBERT E ROSS	PUMP	IR	.36	05/31/1985	A 9478		K
S: 29 T: 9 R: 5W HAMILTON GEORGE PETERS	PUMP	IR	.48	05/31/1985	A 5105		L
S: 20 T: 9 R: 4W YORK MAURICE & DORIS SALMEN	PUMP	IR	.39	07/01/1985	A 4379		K
MAURICE & DORIS SALMEN	PUMP	IR	.34	07/01/1985	A 12811		K
S: 35 T: 9 R: 4W YORK ANN V HAMOUZ	PUMP	IR	.21	05/31/1985	A 3847		L
VALDA & HECKMAN	PUMP	IR	.26	07/01/1985	A 6525		K
S: 2 T: 8 R: 4W FILLMORE ANN V HAMOUZ	PUMP	IR	.50	05/31/1985	A 12828		L
SCHOOL CREEK							
S: 9 T: 7 R: 6W CLAY VIRGIL I JOHNSON	PUMP	IR		09/29/1986	A 16467		L
S: 26 T: 8 R: 5W CLAY ARTHUR HOFMANN	PUMP	IR	1.04	05/31/1985	A 12196		K
S: 25 T: 8 R: 5W CLAY DAN (MRS) HALLORAN	PUMP	IR	.49	05/31/1985	A 11082		L
S: 19 T: 8 R: 4W FILLMORE RALPH VAUCK	PUMP	IR	1.04	07/01/1985	A 12606		K
S: 20 T: 8 R: 4W FILLMORE KURT KLEINSCHMIDT	PUMP	IR	.30	07/01/1985	A 8229		K
S: 17 T: 8 R: 4W FILLMORE RALPH VAUCK	PUMP	IR	.04	07/01/1985	A 5472		L
EDWIN TRAUTMAN	PUMP	IR	.88	03/18/1985	A 10794		K
S: 16 T: 8 R: 4W FILLMORE KLAUS H & BERTHA FRIESEN	PUMP	IR	1.34	05/31/1985	A 14268		L

WATER RIGHTS DATA
 CLAIMS AND APPLICATIONS CANCELLED OR DISMISSED FROM JANUARY 1, 1985 TO DECEMBER 31, 1986
 DIVISION NO. 1D

SOURCE LOCATION APPROPRIATOR	CARRIER	USE	AMOUNT	DATE CANCELLED	DOCKET/ APPLI. NUMBER	ANNOA.	FT. NT.
<u>SCHOOL CREEK</u>							
S: 15 T: 8 R: 4W FILLMORE CORA SALMAN	PUMP	IR	.02	05/31/1985	A 8555		L
S: 2 T: 8 R: 4W FILLMORE VERNA SCHALDECKER	PUMP	IR	.25	07/01/1985	A 5463		K
<u>BLUE RIVER, BIG, WEST FORK</u>							
S: 8 T: 8 R: 3W FILLMORE LOUIS M BUDLER	PUMP	IR	.08	05/31/1985	A 2581		L
S: 9 T: 8 R: 3W FILLMORE WALTER LUETHKE	PUMP	IR	.30	07/01/1985	A 10569		L
S: 10 T: 8 R: 3W FILLMORE LAUBER SEED COMPANY	PUMP	IR	.29	07/01/1985	A 3610		L
S: 10 T: 8 R: 3W FILLMORE KEVIN & SHEILA T HUEBERT	PUMP	IR	.63	05/31/1985	A 9285		L
S: 3 T: 8 R: 3W FILLMORE KEVIN & SHEILA T HUEBERT	PUMP	IR	.49	05/31/1985	A 5871		L
GERALD E & LOLA M MANTHEI	PUMP	IR	.10	05/31/1985	A 4797		L
GERALD E & LOLA M MANTHEI	PUMP	IR	.22	05/31/1985	A 4410		L
MAE N SCHMIDT	PUMP	IR	.43	07/01/1985	A 2426		L
S: 2 T: 8 R: 3W FILLMORE JOE H NOVAK	PUMP	IR	.24	05/31/1985	A 3085		L
S: 35 T: 9 R: 3W YORK DENNIS & DONALD NEVILLE	PUMP	IR	.39	07/01/1985	A 15433		K
S: 36 T: 9 R: 3W YORK HAROLD F & ELLEN M STEWART	PUMP	IR	.72	07/01/1985	A 3133		K
S: 19 T: 9 R: 2W YORK THOMAS R & JEAN E WHITE	PUMP	IR	.15	07/01/1985	A 6084		K
LAWRENCE MCGOWAN	PUMP	IR	.28	05/31/1985	A 10562		L
REX & ELLEN E WEBER	PUMP	IR	.18	05/31/1985	A 2695		L
S: 18 T: 9 R: 2W YORK CARL DAHLGREN	PUMP	IR	.13	07/01/1985	A 8633		K
SUNFLOWER BEEF PACKERS	PUMP	IR	.07	07/01/1985	A 5565		L
S: 3 T: 9 R: 1W YORK VERDELL ERKS	PUMP	IR	.07	05/31/1985	A 3484		L
<u>BLUE RIVER, BIG</u>							
S: 13 T: 3 R: 6E GAGE WILLIAM E GOOSSEN	PUMP	IR	.24	06/14/1985	A 15963		K
<u>MUD CREEK</u>							
S: 33 T: 3 R: 7E GAGE IVA SHANER	PUMP	IR		03/14/1986	A 16204		L

DEPARTMENT OF WATER RESOURCES

WATER RIGHTS DATA
 CLAIMS AND APPLICATIONS CANCELLED OR DISMISSED FROM JANUARY 1, 1985 TO DECEMBER 31, 1986
 DIVISION NO. 1F

SOURCE LOCATION APPROPRIATOR	CARRIER	USE	AMOUNT	DATE CANCELLED	DOCKET/ APPLI. NUMBER	ANNOA.	FT. NT.
<u>SHAW CREEK TRIB. TO</u> S: 24 T: 6 R: 7E GAGE NEMAHA NRD	UPPER BIG NEMAHA RES. G-34	ST		09/16/1985	A 16440		J

WATER RIGHTS DATA
CLAIMS AND APPLICATIONS CANCELLED OR DISMISSED FROM JANUARY 1, 1985 TO DECEMBER 31, 1986
DIVISION NO. 2A

SOURCE LOCATION APPROPRIATOR	CARRIER	USE	AMOUNT	DATE CANCELLED	DOCKET/ APPL. NUMBER	ANNOA.	FT. NT.
LOUP RIVER, MIDDLE							
S: 32 T: 21 R: 21W BLAINE BUREAU OF RECLAMATION	SARGENT CANAL	IR	.09	03/15/1985	A 4841A		K
SHERMAN RESERVOIR							
S: 32 T: 21 R: 21W BLAINE BUREAU OF RECLAMATION	SARGENT CANAL	SI		03/15/1985	A 10260C	A-4841A	K
BUREAU OF RECLAMATION	SARGENT CANAL	SI		03/15/1985	A 10260C	A-12433	K
LOUP RIVER, MIDDLE							
S: 32 T: 21 R: 21W BLAINE LOUP BASIN RECLAMATION DISTRICT	SARGENT CANAL	IR	.06	03/15/1985	A 12433		K
S: 10 T: 19 R: 18W CUSTER							
MIDDLE LOUP PUBLIC POWER & IRRIGATION DISTRICT	CANAL NO. 1	IR	.48	02/28/1985	A 2293A		KT
MIDDLE LOUP PUBLIC POWER & IRRIGATION DISTRICT	CANAL NO. 1	IR	1.03	02/28/1985	A 3979A	A-2293	MK
MIDDLE LOUP PUBLIC POWER & IRRIGATION DISTRICT	CANAL NO. 1	IR	3.70	02/28/1985	A 3979A		K
MIDDLE LOUP PUBLIC POWER & IRRIGATION DISTRICT	CANAL NO. 1	IR	.13	02/28/1985	A 3981A		K
MIDDLE LOUP PUBLIC POWER & IRRIGATION DISTRICT	CANAL NO. 2	IR	3.55	02/28/1985	A 2293B		KT
MIDDLE LOUP PUBLIC POWER & IRRIGATION DISTRICT	CANAL NO. 2	IR	75.46	02/28/1985	A 2678BR	P-229	K
MIDDLE LOUP PUBLIC POWER & IRRIGATION DISTRICT	CANAL NO. 2	IR	7.64	02/28/1985	A 3979B	A-2293	DKM
MIDDLE LOUP PUBLIC POWER & IRRIGATION DISTRICT	CANAL NO. 2	IR	33.13	02/28/1985	A 3979B		MK
MIDDLE LOUP PUBLIC POWER & IRRIGATION DISTRICT	CANAL NO. 2	IR	.32	02/28/1985	A 3981B	A-2678	DK
S: 35 T: 18 R: 17W CUSTER							
MIDDLE LOUP PUBLIC POWER & IRRIGATION DISTRICT	CANAL NO. 3	IU	101.53	02/28/1985	A 2293CR	P-378B	K
MIDDLE LOUP PUBLIC POWER & IRRIGATION DISTRICT	CANAL NO. 3	IR	.79	02/28/1985	A 2678CR	P-378B	L
MIDDLE LOUP PUBLIC POWER & IRRIGATION DISTRICT	CANAL NO. 3	IR	3.21	02/28/1985	A 3979CR	P-378B	MK
MIDDLE LOUP PUBLIC POWER & IRRIGATION DISTRICT	CANAL NO. 3	IR	50.23	02/28/1985	A 3979CR	P-371	K
MIDDLE LOUP PUBLIC POWER & IRRIGATION DISTRICT	CANAL NO. 3	IR	.79	02/28/1985	A 3981CR	P-378B	DL
MIDDLE LOUP PUBLIC POWER & IRRIGATION DISTRICT	CANAL NO. 3	IR	1.57	02/28/1985	A 3981CR	P-371	K
MIDDLE LOUP PUBLIC POWER & IRRIGATION DISTRICT	CANAL NO. 4	IR	47.20	02/28/1985	A 2293DR	P-378B	KM
MIDDLE LOUP PUBLIC POWER & IRRIGATION DISTRICT	CANAL NO. 4	IR	13.81	02/28/1985	A 2678DR	P-378B	K
MIDDLE LOUP PUBLIC POWER & IRRIGATION DISTRICT	CANAL NO. 4	IR	2.00	02/28/1985	A 3979DR	P-378B	MK
MIDDLE LOUP PUBLIC POWER & IRRIGATION DISTRICT	CANAL NO. 4	IR	31.81	02/28/1985	A 3979DR	P-371	K
MIDDLE LOUP PUBLIC POWER & IRRIGATION DISTRICT	CANAL NO. 4	IR	.09	02/28/1985	A 3981DR	P-378B	DK
MIDDLE LOUP PUBLIC POWER & IRRIGATION DISTRICT	CANAL NO. 4	IR	8.73	02/28/1985	A 3981DR		K
LOUP BASIN RECLAMATION DISTRICT	FARWELL MAIN CANAL	IR	3.26	03/25/1985	A 4423		K
LOUP RIVER, SOUTH							
S: 2 T: 15 R: 23W CUSTER TONY R & BEVERLY J PITKIN	PUMP	IR	.50	01/07/1985	A 13568		L
KENNETH D WELCH	PUMP	IR	.26	01/07/1985	A 13922		L
S: 9 T: 14 R: 21W CUSTER GAME & PARKS COMMISSION	PUMP	IR	.93	01/28/1985	A 2475 R	P-334	L
S: 15 T: 14 R: 21W CUSTER TIERNEY LAND & CATTLE, INC	PUMP	IR	.58	01/28/1985	A 6526		L
S: 10 T: 14 R: 21W CUSTER TIERNEY LAND & CATTLE, INC	PUMP	IR	1.84	01/28/1985	A 8436		K

DEPARTMENT OF WATER RESOURCES

WATER RIGHTS DATA
CLAIMS AND APPLICATIONS CANCELLED OR DISMISSED FROM JANUARY 1, 1985 TO DECEMBER 31, 1986
DIVISION NO. 2A

SOURCE LOCATION APPROPRIATOR	CARRIER	USE	AMOUNT	DATE CANCELLED	DOCKET/ APPL. NUMBER	ANNOA.	FT. NT.
<u>LOUP RIVER, SOUTH</u>							
S: 15 T: 14 R: 21W CUSTER GAME & PARKS COMMISSION	PUMP	IR	1.68	01/28/1985	A 9277		L
S: 7 T: 13 R: 19W CUSTER IVAN PAULSEN	PUMP	IR	1.54	01/28/1985	A 8753		K
S: 26 T: 12 R: 17W BUFFALO SWENSON TRUST	PUMP	IR	3.05	01/28/1985	A 5688		K
<u>MUD (BEAVER) CREEK</u>							
S: 18 T: 16 R: 19E CUSTER VIOLET GOLDEN	PUMP	IR	1.17	12/16/1985	A 16138		K
S: 31 T: 15 R: 17W CUSTER HARRY R BOYLES	PUMP	IR	.55	01/07/1985	A 10924		L
S: 33 T: 15 R: 17W CUSTER ORRIN HOBLYN	PUMP	IR	.48	01/28/1985	A 12012		K
S: 2 T: 14 R: 17W CUSTER GERALD L NELSON	PUMP	IR	.75	01/07/1985	A 7635		K
S: 11 T: 14 R: 17W CUSTER GERALD L NELSON	PUMP	IR	.23	01/07/1985	A 3100		L
S: 18 T: 14 R: 16W SHERMAN LAVERN A & HAROLD J FRANSSSEN	PUMP	IR	.26	01/28/1985	A 13722		K
S: 28 T: 14 R: 16W SHERMAN EDGAR C BANKER	PUMP	IR	.02	01/07/1985	A 7473		L
<u>CLEAR CREEK</u>							
S: 1 T: 15 R: 17W CUSTER ARNOLD E & MARGUERITE M HURT	PUMP	IR	.23	01/28/1985	A 2026		L
S: 21 T: 15 R: 16W SHERMAN VOCKE & MACIEJEWSKI	PUMP	IR	.72	01/07/1985	A 10162		L
S: 9 T: 14 R: 16W SHERMAN ROD & SID SNOW	PUMP	IR	1.11	01/07/1985	A 12239		L
<u>MUD (BEAVER) CREEK</u>							
S: 1 T: 13 R: 16W SHERMAN CARL W & GRACE M KUCERA	PUMP	IR	.51	01/07/1985	A 2973		L
S: 12 T: 13 R: 16W SHERMAN CLYDE MCFADDEN	PUMP	IR	.44	01/07/1985	A 3369		L
LLOYD H UNICK	PUMP	IR	.33	01/28/1985	A 8777		K
S: 13 T: 13 R: 16W SHERMAN LAFE W WILSON	PUMP	IR	1.54	01/07/1985	A 11886		L
S: 28 T: 13 R: 15W SHERMAN CAROLYN A LARSON	PUMP	IR	1.31	01/07/1985	A 14817		L
MILAN LARSON	PUMP	IR	.21	01/07/1985	A 4682		L
S: 3 T: 12 R: 15W BUFFALO JOHN J PERRY	PUMP	IR	.47	01/28/1985	A 2620		L
S: 12 T: 12 R: 15W BUFFALO CHARLES V & MARY C CHRAMOSTA	PUMP	IR	.85	01/07/1985	A 3229		L

WATER RIGHTS DATA
 CLAIMS AND APPLICATIONS CANCELLED OR DISMISSED FROM JANUARY 1, 1985 TO DECEMBER 31, 1986
 DIVISION NO. 2A

SOURCE LOCATION APPROPRIATOR	CARRIER	USE	AMOUNT	DATE CANCELLED	DOCKET/ APPL. NUMBER	ANNOA.	FT. NT.
<u>LOUP RIVER, MIDDLE</u>							
S: 23 T: 13 R: 11W HOWARD MICHAEL L NELSON	PUMP	IR	1.87	12/16/1985	A 16206		K
<u>SHERMAN RESERVOIR</u>							
S: 1 T: 15 R: 14W SHERMAN BUREAU OF RECLAMATION	FARWELL MAIN CANAL	SI		03/25/1985	A 10260A	A-4423	K
BUREAU OF RECLAMATION	FARWELL MAIN CANAL	SI		03/25/1985	A 10260A	A-5710	K
<u>OAK CREEK</u>							
S: 30 T: 14 R: 11W HOWARD JOHN & JANETTE NOVAKOWSKI	PUMP	IR	.20	03/25/1985	A 11055		K
S: 31 T: 14 R: 11W HOWARD LARRY TEICHMEIER	PUMP	IR	.57	01/07/1985	A 14074		L
<u>TURKEY CREEK</u>							
S: 34 T: 15 R: 12W HOWARD ALLEN RASMUSSEN	PUMP	IR	.37	03/25/1985	A 15636		K
S: 11 T: 14 R: 12W HOWARD C PATRICK & CYRIL P SHAUGHNESSY	PUMP	IR	1.80	03/25/1985	A 15739		L
<u>LOUP RIVER, MIDDLE TRIB TO</u>							
S: 5 T: 14 R: 10W HOWARD EARL R & PHYLLIS A KLINGINSMITH	PUMP	IR	.33	01/07/1985	A 10775		L
<u>LOUP RIVER, NORTH</u>							
S: 31 T: 23 R: 20W LOUP TIM & DOROTHY ANDERSON	PUMP	IR	1.19	11/17/1986	A 16246		L
S: 13 T: 21 R: 19W LOUP HAL A PIERCE	TAYLOR-ORD CANAL	IR	.71	05/16/1986	A 2155		K
NORTH LOUP RIVER PUBLIC POWER & IRRIG DIST	TAYLOR-ORD CANAL	IR	12.92	07/02/1985	A 2312A		KT
NORTH LOUP RIVER PUBLIC POWER & IRRIG DIST	TAYLOR-ORD CANAL	IR	4.72	07/02/1985	A 3215A		K
NORTH LOUP RIVER PUBLIC POWER & IRRIG DIST	TAYLOR-ORD CANAL	IR	25.99	07/02/1985	A 3980A	A-2312	KD
NORTH LOUP RIVER PUBLIC POWER & IRRIG DIST	TAYLOR-ORD CANAL	IR	24.65	07/02/1985	A 3980A		K
NORTH LOUP RIVER PUBLIC POWER & IRRIG DIST	TAYLOR-ORD CANAL	IR	1.69	07/02/1985	A 3982A	A-3215A	DK
<u>MORGAN RESERVOIR NO. 1</u>							
S: 17 T: 23 R: 17W LOUP MORGAN RANCH, INC.	PUMP	SO		12/16/1985	A 16186		L
<u>LOUP RIVER, NORTH</u>							
S: 14 T: 21 R: 16W GARFIELD NORTH LOUP RIVER PUBLIC POWER & IRRIG DIST	BURWELL-SUMTER CANAL	IR	11.83	07/02/1985	A 2312B		TK
NORTH LOUP RIVER PUBLIC POWER & IRRIG DIST	BURWELL-SUMTER CANAL	IR	3.14	07/02/1985	A 3215B		K
NORTH LOUP RIVER PUBLIC POWER & IRRIG DIST	BURWELL-SUMTER CANAL	IR	17.02	07/02/1985	A 3980B		K
NORTH LOUP RIVER PUBLIC POWER & IRRIG DIST	BURWELL-SUMTER CANAL	IR	23.66	07/02/1985	A 3980B	A-2312	VK
NORTH LOUP RIVER PUBLIC POWER & IRRIG DIST	BURWELL-SUMTER CANAL	IR	2.25	07/02/1985	A 3982B	A-3215B	DK
S: 22 T: 19 R: 14W VALLEY NORTH LOUP RIVER PUBLIC POWER & IRRIG DIST	ORD-NORTH LOUP CANAL	IR	7.62	07/02/1985	A 2312CR	P-232	KT
NORTH LOUP RIVER PUBLIC POWER & IRRIG DIST	ORD-NORTH LOUP CANAL	IR	2.14	07/02/1985	A 3215C		K
NORTH LOUP RIVER PUBLIC POWER & IRRIG DIST	ORD-NORTH LOUP CANAL	IR	10.28	07/02/1985	A 3980C		K

DEPARTMENT OF WATER RESOURCES

WATER RIGHTS DATA
CLAIMS AND APPLICATIONS CANCELLED OR DISMISSED FROM JANUARY 1, 1985 TO DECEMBER 31, 1986
DIVISION NO. 2A

SOURCE LOCATION APPROPRIATOR	CARRIER	USE	AMOUNT	DATE CANCELLED	DOCKET/ APPLI/ NUMBER	ANNOA.	FT. NT.
<u>LOUP RIVER, NORTH</u>							
S: 22 T: 19 R: 14W VALLEY							
NORTH LOUP RIVER PUBLIC POWER & IRRIG DIST	ORD-NORTH LOUP CANAL	IR	15.56	07/02/1985	A 3980C	A-2312	VK
NORTH LOUP RIVER PUBLIC POWER & IRRIG DIST	ORD-NORTH LOUP CANAL	IR	1.52	07/02/1985	A 3982C	A-3215C	DK
<u>MCDOWELL CANYON</u>							
S: 10 T: 18 R: 13W VALLEY							
VALLEY COUNTY HIGHWAY DEPARTMENT	SCHEIDELER RESERVOIR	ST		02/15/1985	A 16233		J
<u>LOUP RIVER, NORTH</u>							
S: 35 T: 17 R: 12W GREELEY							
INDUSTRIAL PIPELINES SOUTH CENTRAL INC	PUMP	MF		10/15/1986	A 16474		J
<u>CEDAR RIVER</u>							
S: 9 T: 21 R: 12W WHEELER							
STANLEY J SKALKA	PUMP	IR	3.94	01/07/1985	A 10327		K
S: 6 T: 20 R: 10W GREELEY							
PAT BERNT	PUMP	IR	1.09	01/07/1985	A 12568		L
S: 7 T: 19 R: 8W BOONE							
GROETEKE FARMS, INC	PUMP	IR	1.47	01/28/1985	A 6795		K
S: 15 T: 19 R: 8W BOONE							
REGINALD DOBSON & SONS, INC	PUMP	IR	.57	01/07/1985	A 9924		L
S: 30 T: 19 R: 7W BOONE							
ALTA T KRAUSE	PUMP	IR	.80	01/07/1985	A 3810		L
S: 5 T: 18 R: 7W BOONE							
STEVEN C KAYTON	PUMP	IR	.14	12/16/1985	A 16131		K
<u>LOUP RIVER</u>							
S: 4 T: 16 R: 5W NANCE							
JUDITH & WANDA SONDERUP	PUMP	IR	1.04	06/14/1985	A 16073		K
S: 6 T: 16 R: 4W NANCE							
VERGOTTI FARMS PTS.	COLUMBUS-GENOA CANAL	IR		05/01/1986	A 16447		L
<u>DEER CREEK</u>							
S: 12 T: 15 R: 2E BUTLER							
OLIVIA BIRKEL ET AL	BIRKEL RESERVOIR NO. 3	ST		05/23/1985	A 16334		L
FREDERICK BRANZ	BIRKEL RESERVOIR NO. 3	ST		01/24/1986	A 16397		L
S: 11 T: 15 R: 2E BUTLER							
WILLIAM H BIRKEL ET AL	PETER BIRKEL RES. NO. 2	ST	8.00AF	03/17/1986	A 16125		L
<u>PLATTE RIVER</u>							
S: 12 T: 16 R: 2E BUTLER							
JANICE C KOBZA TRUST	PUMP	IR	.35	03/17/1986	A 16162		K
<u>SKULL CREEK, WEST BRANCH</u>							
S: 22 T: 16 R: 4E BUTLER							
ROH FARM, INC	PUMP	IR	2.80	05/16/1986	A 14296		L
ROH FARM, INC	ROH RESERVOIR	ST	25.00AF	07/11/1986	A 15533		L
<u>ROH RESERVOIR</u>							
S: 22 T: 16 R: 4E BUTLER							
ROH FARM, INC	PUMP	SI		07/11/1986	A 15554	A-14296	L

WATER RIGHTS DATA
CLAIMS AND APPLICATIONS CANCELLED OR DISMISSED FROM JANUARY 1, 1985 TO DECEMBER 31, 1986
DIVISION NO. 2B

SOURCE LOCATION APPROPRIATOR	CARRIER	USE	AMOUNT	DATE CANCELLED	DOCKET/ APPL. I. NUMBER	ANNOA.	FT. NT.
<u>ELKHORN RIVER</u> S: 31 T: 24 R: 1W MADISON MAYNARD J LEE	PUMP	IR	.79	08/19/1985	A 16053		K
<u>ELKHORN RIVER, NORTH FORK</u> S: 13 T: 27 R: 3W PIERCE JOE KRIENERT ESTATE	PUMP	IR	1.04	04/15/1986	A 11120		L
<u>UNION CREEK</u> S: 22 T: 22 R: 1E STANTON ROBERT HEKROLE	PUMP	IR	.89	10/15/1985	A 16017		K
<u>HUMBURG CREEK</u> S: 26 T: 25 R: 2E WAYNE GARY L KANT	PUMP	IR	1.47	01/15/1986	A 16136		K
<u>RONALD WILLERS RESERVOIR</u> S: 9 T: 24 R: 3E PIERCE RONALD WILLERS	PUMP	SO		10/15/1986	A 16091		L
<u>PEBBLE CREEK</u> S: 4 T: 19 R: 7E DODGE MARVIN W & CONNIE J MARREEL	PUMP	IR		10/20/1986	A 16481		L
<u>ELKHORN RIVER</u> S: 4 T: 19 R: 7E DODGE MARVIN W & CONNIE J MARREEL	PUMP	IR		10/20/1986	A 16480		L
S: 10 T: 19 R: 7E DODGE ALFRED KASSMEIER	PUMP	IR	1.96	03/17/1986	A 15296		K
<u>LOGAN CREEK</u> S: 24 T: 28 R: 3E CEDAR JIM DAHLQUIST	PUMP	IR	2.09	12/16/1985	A 16094		L
S: 10 T: 20 R: 8E DODGE BOWMAN FARMS, INC	PUMP	IR	2.08	03/17/1986	A 15969		K
<u>RAWHIDE CREEK</u> S: 5 T: 16 R: 10E DOUGLAS HOFFMAN & WOLLEN	PUMP	IR	.36	03/17/1986	A 15921		K
<u>RAWHIDE CREEK, TRIB. TO</u> S: 6 T: 16 R: 10E DOUGLAS HOFFMAN & HOFFMAN	PUMP	IR	.11	03/17/1986	A 15973		K

DEPARTMENT OF WATER RESOURCES

WATER RIGHTS DATA
CLAIMS AND APPLICATIONS CANCELLED OR DISMISSED FROM JANUARY 1, 1985 TO DECEMBER 31, 1986
DIVISION NO. 2C

SOURCE LOCATION APPROPRIATOR	CARRIER	USE	AMOUNT	DATE CANCELLED	DOCKET/ APPLI. NUMBER	ANNOA.	FT. NT.
<u>BEREA CREEK TRIB. TD</u>							
S: 5 T: 25 R: 48W BOX BUTTE LOUIS MISKIMEN	PUMP	IR	1.14	12/15/1986	A 12664		L
S: 4 T: 25 R: 48W BOX BUTTE LOUIS MISKIMEN	PUMP	IR	1.07	12/15/1986	A 12663		L
<u>NIORRARA RIVER</u>							
S: 5 T: 28 R: 51W BOX BUTTE FERRET EXPLORATION COMPANY, INC	PUMP	MF		01/15/1986	A 16401		J
S: 36 T: 29 R: 51W BOX BUTTE WYOMING FUEL COMPANY	PUMP	MF		10/15/1986	A 16453		J
FERRET EXPLORATION COMPANY, INC	PUMP	MF		01/15/1985	A 16280		J
WYOMING FUEL COMPANY	PUMP	MF		09/16/1985	A 16319		J
FERRET EXPLORATION COMPANY, INC	PUMP	MF		01/15/1986	A 16402		J
<u>SNAKE RIVER</u>							
S: 29 T: 31 R: 30W CHERRY AINSWORTH IRRIGATION DISTRICT	AINSWORTH CANAL	IR	3.27	08/18/1986	A 5218	T-26	K
<u>MERRITT RESERVOIR</u>							
S: 29 T: 31 R: 30W CHERRY BUREAU OF RECLAMATION	AINSWORTH CANAL	SI		08/18/1986	A 10620	A-5218	K
<u>MINNECHADUZA CREEK</u>							
S: 34 T: 34 R: 28W CHERRY JAMES L & MICHELENE R VANWINKLE	PUMP	IR	1.11	08/18/1986	A 13745		K
JAMES L VANWINKLE	PUMP	IR	1.52	05/31/1985	A 16088		K
<u>NIORRARA RIVER</u>							
S: 34 T: 33 R: 23W BROWN NORTH CENTRAL NEBRASKA RECLAMATION DISTRICT	NORDEN RESERVOIR	ST		12/04/1986	A 12831		L
<u>PLUM CREEK</u>							
S: 33 T: 32 R: 23W BROWN THE NATURE CONSERVANCY	PUMP	IR	3.80	04/15/1986	A 14463		L
<u>SAND DRAW</u>							
S: 27 T: 31 R: 22W BROWN GRACE KELLEY	PUMP	MF		08/30/1985	A 16351		L
<u>SANDALL WESLEY RESERVOIR</u>							
S: 2 T: 31 R: 20W ROCK WESLEY SANDALL	PUMP	SI		01/28/1985	A 15366	A-11324	K
<u>ASH CREEK</u>							
S: 16 T: 32 R: 17W ROCK EDWIN E DICKAU	PUMP	IR	1.39	01/28/1985	A 15655		K
<u>KEYAPAHA RIVER</u>							
S: 6 T: 34 R: 18W KEYA PAHA MILES FERGUSON	PUMP	IR	2.45	06/14/1985	A 16075		K
S: 5 T: 34 R: 18W KEYA PAHA RUTH C FELLOWS	PUMP	IR	3.51	06/14/1985	A 12508		L

WATER RIGHTS DATA
CLAIMS AND APPLICATIONS CANCELLED OR DISMISSED FROM JANUARY 1, 1985 TO DECEMBER 31, 1986
DIVISION NO. 2C

SOURCE LOCATION APPROPRIATOR	CARRIER	USE	AMOUNT	DATE CANCELLED	DOCKET/ APPLI. NUMBER	ANNOA.	FT. NT.
<u>COON CREEK</u> S: 18 T: 34 R: 17W KEYA PAHA ANDREW F ROWAN JR	PUMP	IR	.41	01/28/1985	A 12627		K
<u>ROWAN JR, ANDREW F, RESERVOIR</u> S: 18 T: 34 R: 17W KEYA PAHA ANDREW F ROWAN JR	PUMP	SI		01/28/1985	A 15216	A-12627	K
<u>COON CREEK</u> S: 18 T: 34 R: 17W KEYA PAHA ANDREW F ROWAN JR	PUMP	IR	1.13	01/28/1985	A 14849		K
<u>ROWAN JR, ANDREW F, RESERVOIR</u> S: 18 T: 34 R: 17W KEYA PAHA ANDREW F ROWAN JR	PUMP	SI		01/28/1985	A 14851	A-14849	K
<u>COON CREEK, SOUTH BRANCH</u> S: 19 T: 34 R: 17W KEYA PAHA PETERSON BROTHERS	PUMP	IR	.68	01/07/1985	A 11240		K
<u>PETERSON RESERVOIR</u> S: 19 T: 34 R: 17W KEYA PAHA MANFRED PETERSON	PUMP	SI		01/07/1985	A 14663	A-14907	K
<u>COON CREEK, SOUTH BRANCH, TRIB. TO</u> S: 19 T: 34 R: 17W KEYA PAHA MANFRED PETERSON	PUMP	IR	.06	01/07/1985	A 14907		K
<u>HIGGINS, T., RESERVOIR</u> S: 27 T: 34 R: 17W KEYA PAHA THOMAS G HIGGINS	PUMP	SO		12/16/1985	A 15919		L
<u>SPRING CREEK, TRIB. TO</u> S: 4 T: 31 R: 15W HOLT ART SALSNESS	PUMP	IR	.40	06/14/1985	A 15999		K
<u>SANDY CREEK, LITTLE</u> S: 19 T: 33 R: 13W HOLT NIOBRARA VALLEY FISH CORP	NIOBRARA VALLEY FISH HATCHERY	FC		10/15/1986	A 16524		J
<u>YOUNG CREEK</u> S: 32 T: 33 R: 11W HOLT HARRY E & ROSEMARY PROUTY	PUMP	IR	.56	07/11/1986	A 12519		K
<u>PROUTY YOUNG CREEK RESERVOIR</u> S: 32 T: 33 R: 11W HOLT HARRY E & ROSEMARY PROUTY	PUMP	SI		07/11/1986	A 15662	A-12519	K
<u>PROUTY SPRINGS</u> S: 5 T: 32 R: 11W HOLT LORENA E PROUTY	PUMP	IR	7.27	06/14/1985	A 14510		K
<u>REDBIRD CREEK</u> S: 22 T: 32 R: 10W HOLT ERVIN C WITT	PUMP	IR	.75	07/11/1986	A 11033		K

DEPARTMENT OF WATER RESOURCES

WATER RIGHTS DATA
CLAIMS AND APPLICATIONS CANCELLED OR DISMISSED FROM JANUARY 1, 1985 TO DECEMBER 31, 1986
DIVISION NO. 2C

SOURCE LOCATION APPROPRIATOR	CARRIER	USE	AMOUNT	DATE CANCELLED	DOCKET/ APPLI. NUMBER	ANNOA.	FT. NT.
<u>REDBIRD CREEK, TRIB. TO</u> S: 22 T: 32 R: 10W HOLT ERVIN C WITT	PUMP	IR	.88	07/11/1986	A 11733		L
<u>WITT RESERVOIR NO. 1</u> S: 22 T: 32 R: 10W HOLT ERVIN C WITT	PUMP	SI		07/11/1986	A 11734	A-11033	L
<u>VERDIGRE CREEK, MIDDLE BRANCH</u> S: 33 T: 30 R: 8W KNOX VIVIENNE LEMASTERS	PUMP	IR	.71	06/14/1985	A 16097		K
S: 29 T: 30 R: 7W KNOX PAUL SUKUP	PUMP	IR	.45	06/14/1985	A 16077		K
<u>VERDIGRE CREEK</u> S: 20 T: 31 R: 6W KNOX J L HEALY CONSTRUCTION	PUMP	MF		10/15/1986	A 16444		J

WATER RIGHTS DATA
 CLAIMS AND APPLICATIONS CANCELLED OR DISMISSED FROM JANUARY 1, 1985 TO DECEMBER 31, 1986
 DIVISION NO. 2D

SOURCE LOCATION APPROPRIATOR	CARRIER	USE	AMOUNT	DATE CANCELLED	DOCKET/ APPLI. NUMBER	ANNOA. FT. NT.
SOLDIER CREEK S: 18 T: 31 R: 52W DAWES GAME & PARKS COMMISSION	PUMP	IR	2.89	06/14/1985	A 16113	#L
WHITE RIVER S: 9 T: 31 R: 52W DAWES W A BIBA ENGINEERING	PUMP	MF		06/16/1986	A 16450	J
S: 34 T: 32 R: 52W DAWES WYOMING FUEL COMPANY	PUMP	MF		09/16/1985	A 16323	J
WYOMING FUEL COMPANY	PUMP	MF		10/15/1986	A 16452	J
S: 26 T: 32 R: 52W DAWES J L HEALY CONSTRUCTION	PUMP	MF		08/18/1986	A 16509	J
S: 05 T: 32 R: 50W DAWES CONWAY & THERESA NORMAN	PUMP	IR		11/22/1985	A 16374	L
BORDEAUX CREEK - LITTLE S: 33 T: 33 R: 47W DAWES FERRET EXPLORATION COMPANY, INC	PUMP	DO		01/15/1985	A 16279	J

DEPARTMENT OF WATER RESOURCES

WATER RIGHTS DATA
 CLAIMS AND APPLICATIONS CANCELLED OR DISMISSED FROM JANUARY 1, 1985 TO DECEMBER 31, 1986
 DIVISION NO. 2F

SOURCE LOCATION APPROPRIATOR	CARRIER	USE	AMOUNT	DATE CANCELLED	DOCKET/ APPL. NUMBER	ANNOA.	FT. NT.
<u>MISSOURI RIVER</u> S: 17 T: 34 R: 9W BOYD LESLIE L HOLZ	PUMP	IR	2.81	06/14/1985	A 16092		K
<u>FUHRER RESERVOIR</u> S: 28 T: 35 R: 15W BOYD LYLE FUHRER	PUMP	SO		06/14/1985	A 15991		K
<u>KELLER RESERVOIR</u> S: 36 T: 35 R: 15W BOYD RANDY & EUGENE KELLER	PUMP	SO		06/14/1985	A 16104		L
<u>PONCA CREEK</u> S: 9 T: 34 R: 132 BOYD R C & N CONSTRUCTION	PUMP	MF		01/15/1985	A 16325		J

INDEX

A

Adjudication Hearings	48
Administration of Water	10
Administrative Report	1
Appropriations (See Claims and Applications).	58
Cancelled and Dismissed.	453

B

Basin Electric Power Cooperative v. Little Blue Natural Resources District	15
Basin Electric Power Cooperative v. Frenchman Valley Irrigation District	22
Basin Electric Power Cooperative v. Twin Valley Conservation Association	23
Box Butte Reservoir	50
Butler Lake, Hugh	50

C

Calamus Reservoir	50
Claims and Applications:	
No. 1-A, Platte Rivers and Tributaries	62
No. 1-B, Republican and Frenchman Rivers and Tributaries	97
No. 1-C, Little Blue River and Tributaries	138
No. 1-D, Big Blue River and Tributaries.	171
No. 1-E, Lodgepole Creek	240
No. 1-F, Nemaha and Missouri Rivers and Tributaries.	244
No. 2-A, Loup Rivers and Tributaries	279
No. 2-B, Lower Platte, Elkhorn Rivers and Tributaries.	328
No. 2-C, Niobrara River and Tributaries.	369
No. 2-D, White River and Tributaries	410
No. 2-E, Hat Creek and Tributaries	424
No. 2-F, Missouri River and Tributary Basins	437
Cancelled and Dismissed.	453
Commissioners, Water.	2
Comparison of Storage in Reservoirs	50
Control Areas Map	54
Court Cases	13

D

Developments, New	3
-----------------------------	---

E

Enders Reservoir.	50
Executives and Employees.	1

REPORT OF THE

F	
Fees Collected.	47
G	
Glendo Reservoir.	50
Ground Water:	
Control Areas Map.	54
Permits to Transfer Ground Water to Adjoining State.	55
Permits to Withdraw, Transport and Use Ground Water.	56
Registered Wells	53
H	
Harlan County Reservoir	50
Hearings, Adjudications	48
L	
Lake McConaughy	50
Loup Basin Water Supply and Use	51
M	
Maps:	
Control Areas.	54
Loup Basin Water Supply and Use.	51
Republican Basin Water Supply and Use.	52
Water Divisions.	59
Merritt Reservoir	50
N	
New Developments.	3
O	
Oliver Reservoir.	50
P	
Pathfinder Reservoir.	50
Permits:	
Transfer Ground Water to Adjoining State	55
Withdraw, Transport and Use Ground Water	56
R	
Republican Basin Water Supply and Use	52
Reservoirs.	50

S

Sherman Reservoir	50
Sorensen and Sorensen v. Lower Niobrara Natural Resources District.	24
Statistics.	45
Strunk Lake, Harry.	50
Swanson Lake.	50

T

Twin Platte Natural Resources District v. Department of Water Resources.	38
--	----

W

Water Administration.	10
Water Commissioners	2
Water Divisions:	
No. 1-A, Platte Rivers and Tributaries	62
No. 1-B, Republican and Frenchman Rivers and Tributaries	97
No. 1-C, Little Blue River and Tributaries	138
No. 1-D, Big Blue River and Tributaries.	171
No. 1-E, Lodgepole Creek	240
No. 1-F, Nemaha and Missouri Rivers and Tributaries.	244
No. 2-A, Loup Rivers and Tributaries	279
No. 2-B, Lower Platte, Elkhorn Rivers and Tributaries.	328
No. 2-C, Niobrara River and Tributaries.	369
No. 2-D, White River and Tributaries	410
No. 2-E, Hat Creek and Tributaries	424
No. 2-F, Missouri River and Tributary Basins	437
Water Supply.	9
Wells:	
Permits to Transfer Ground Water to Adjoining State.	55
Permits to Withdraw, Transport and Use Ground Water.	56
Registrations.	53
Whitney Reservoir	50