

**FORTY-EIGHTH BIENNIAL REPORT
DEPARTMENT OF WATER RESOURCES**

**TO THE
GOVERNOR OF NEBRASKA**

1989-1990

FORTY-EIGHTH BIENNIAL REPORT

OF THE

DEPARTMENT OF WATER RESOURCES

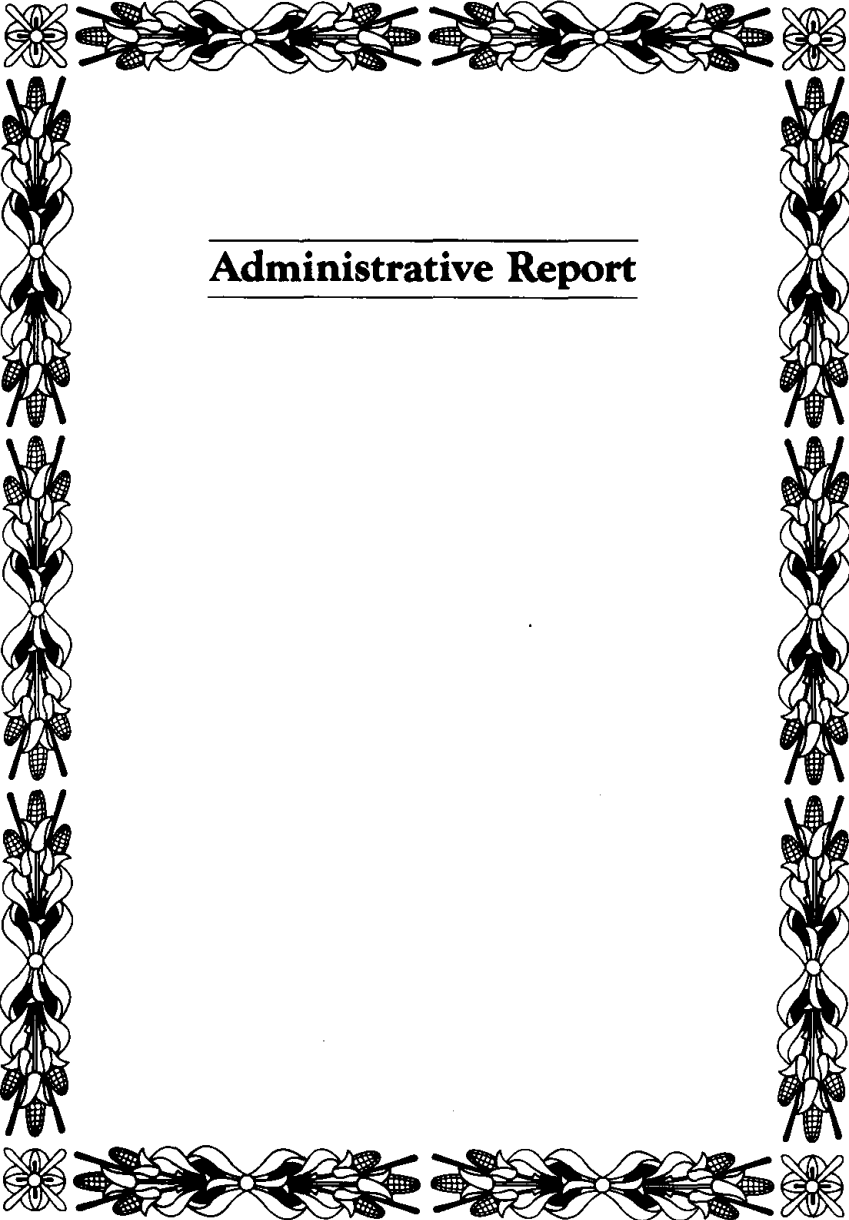
**THE HONORABLE E. BENJAMIN NELSON
GOVERNOR OF THE STATE OF NEBRASKA**

**LINCOLN, NEBRASKA
1989 - 1990**

DEPARTMENT OF WATER RESOURCES

TABLE OF CONTENTS

	<u>Page</u>
Administrative Report	
Employee Information	1
New Developments	3
Water Supply	8
Water Rights Administration	11
Court Cases	
Donald J. Gruber v. County of Dawson, Nebraska	17
Blue Creek Irrigation District v. J. Michael Jess	25
Nebraska Game and Parks Commission v. The 25 Corporation, Inc.	36
Statistics	
Statistical Summary	67
Fees Collected	67
Hearing Summaries	68
Comparison of Storage in Reservoirs	73
Loup River Basin Water Supply and Use Map	74
Republican River Basin Water Supply and Use Map	75
Registered Wells by County	76
Permits to Withdraw, Transport and Use Ground Water	77
Permits to Transfer Ground Water to Adjoining State	80
Permit Under Industrial Ground Water Regulatory Act	82
Ground Water Control and Management Area Map	83
Water Divisions and Map	84
Claims and Applications	85
No. 1-A, Platte Rivers and Tributaries	89
No. 1-B, Republican and Frenchman Rivers and Tributaries	126
No. 1-C, Little Blue River and Tributaries	169
No. 1-D, Big Blue River and Tributaries	203
No. 1-E, Lodgepole Creek	275
No. 1-F, Nemaha and Missouri Rivers and Tributaries	279
No. 2-A, Loup River and Tributaries	316
No. 2-B, Lower Platte, Elkhorn Rivers and Tributaries	366
No. 2-C, Niobrara River and Tributaries	409
No. 2-D, White River and Tributaries	451
No. 2-E, Hat Creek and Tributaries	465
No. 2-F, Missouri River and Tributary Basins	478
Cancelled and Dismissed	495
Index	512



Administrative Report

DEPARTMENT OF WATER RESOURCES

EXECUTIVES AND EMPLOYEES

OF THE

DEPARTMENT OF WATER RESOURCES

Deborah A. Bandiola, Accountant I	Lincoln
Leonard E. Beall, Water Resources Specialist I	North Platte
William H. Birkel, Water Resources Specialist III.	Norfolk
Robert F. Bishop, Division Chief, Operations	Lincoln
Ann S. Bleed, State Hydrologist.	Lincoln
Ferdinand J. Boehme, Engineer II	Lincoln
Dorothy A. Brening, Secretary II	Bridgeport
Stanley M. Christensen, Water Resources Specialist IV.	Bridgeport
Susan E. Cotton, Staff Assistant I	Lincoln
Bradley D. Edgerton, Water Resources Specialist II	Cambridge
Susan A. France, Administrative Assistant III.	Lincoln
Terry D. Green, Water Resources Specialist I	Bridgeport
Charlotte A. Gronewold, Staff Assistant I.	Lincoln
Eustaquio Guzman, Business Manager II.	Lincoln
Lynne Y. Haas, Assistant Director.	Lincoln
Thomas L. Hayden, Water Resources Specialist III	Bridgeport
Judith A. Huwaldt, Secretary II.	Lincoln
J. Michael Jess, Director.	Lincoln
Thomas L. Klanecky, Water Resources Specialist II.	Ord
Lumir C. Kubicek, Division Chief, Engineering.	Lincoln
Guy H. Lindeman, Engineer III.	Lincoln
Mary L. Lonowski, Administrative Secretary	Lincoln
James A. Marburger, Water Resources Specialist II.	Lincoln
Kathleen M. McDonald, Word Processing Specialist I	Lincoln
Kenneth M. Meikle, Water Resources Specialist II	Norfolk
Thomas A. Mitchell, Water Resources Specialist II.	Crawford
Harvey M. Mortimore, Water Resources Specialist II	Bridgeport
Russell K. Oaklund, Water Resources Specialist III	Cambridge
James F. Ostdiek, Water Resources Specialist II.	North Platte
Keith A. Paulsen, Water Resources Specialist III	Lincoln
Lloyd E. Powell, Jr., Water Resources Specialist II.	Bridgeport
James C. Retchless, Water Resources Specialist II.	Bridgeport
Sinda S. Severns, Drafter II	Lincoln
Eli Solano, Water Resources Specialist II.	Lincoln
Danny L. Studnicka, Water Resources Specialist II.	Ord
Michael T. Thompson, Water Resources Specialist II	Lincoln
Harold W. Turek, Water Resources Specialist II	Ord
James W. Vassos, Water Resources Specialist III.	Bridgeport
Karl A. Wadas, Water Resources Specialist III.	Ord

REPORT OF THE

OTHERS EMPLOYED DURING BIENNIUM

Dianne L. K. Barry, Attorney II.	Lincoln
Kari L. Gordon, Staff Assistant I.	Lincoln
Carol A. Hans, Staff Assistant I.	Lincoln
Jerry L. Holloway, Engineer II.	Lincoln
Arlene Kelso, Typist II.	Bridgeport
Thomas R. Lamberson, Assistant Director.	Lincoln
David J. Neely, Water Resources Specialist III.	Bridgeport
Robert D. Sejkora, Water Resources Specialist II.	Lincoln
Janis Stakens, Drafter III.	Lincoln
Kent A. Wohlrs, Engineer I.	Lincoln
Dennis J. Wortmann, Water Resources Specialist II.	North Platte

WATER COMMISSIONERS

Thomas Patterson	Cambridge
Kurt Ronnekamp	Lincoln
Curtis Ruff.	Cambridge
Harry Satchell	Bridgeport
Carl Streeter.	Ord
Dennis Tomsicek.	Lincoln
Fred B. Williams	Ord
Michael Wilson	Lincoln
Kent Zimmerman	Lincoln

NEW DEVELOPMENTS

Department Receives Award

The Lincoln YWCA recognized the Department at the 1990 Tribute! to Women luncheon by awarding DWR with the Gladys Forsyth Award. This award is given each year to a business or organization that demonstrates a commitment to promoting equality for women and minority workers. DWR is very proud of receiving this award.

Nebraska-Wyoming Dispute

Nebraska continues working on the North Platte Decree lawsuit. In 1986, Nebraska filed a petition with the U. S. Supreme Court claiming that the State of Wyoming was violating the 1946 U. S. Supreme Court Decree that apportions water of the North Platte River among Nebraska, Wyoming, and Colorado. Nebraska charged Wyoming was violating the North Platte River Decree by filing a lawsuit in federal district court challenging the 1904 water rights for the Inland Lakes (Lake Alice, Little Lake Alice, Lake Minatare, and Winters Creek); and, by building or proposing to build dams on Deer Creek and the Laramie River, which contributes significant quantities of water to Nebraska.

In answer to Nebraska's petition, Wyoming denied Nebraska's charges and further asserted that: 1) Nebraska has no right to water from the Laramie River; 2) the decree exempts the Deer Creek project; 3) Nebraska water users downstream from Tri-State Dam could not, under the decree, claim water from Wyoming; and 4) Nebraska has intentionally violated the decree by demanding flows in excess of beneficial use requirements for irrigation. The Supreme Court accepted the case and appointed a Special Master, Owen Olpin, to hear the case.

Other parties in the litigation include the National Audubon Society, Basin Electric, Central Nebraska Public Power and Irrigation District, Nebraska Public Power District and the Platte River Whooping Crane Habitat Maintenance Trust. Several motions for summary judgment have been and continue to be filed on particular components of the case. Numerous interrogatories have been asked and answered. Over a dozen depositions have been taken, including those of John Neuberger, former Director of the Department; J. Michael Jess, current Director; Stan Christenson, Division Chief at Bridgeport; H. Lee Becker, former State Hydrologist; and Ann S. Bleed, current State Hydrologist. To date, no significant judgments have been made and discovery in preparation for trial continues. No dates for trial have been set.

Meanwhile, Nebraska has made and continues to make efforts to negotiate a settlement to the dispute. Jess has met many times with Wyoming's State Engineer, Gordon S. Fassett, and representatives of Wyoming, Nebraska, Colorado, and the federal government have held joint meetings of both a legal and technical nature. To date, no settlement has been achieved.

Jess v. West

In 1988, Nebraska filed a suit in federal district court against the U. S. Army Corps of Engineers (Corps) and the U. S. Fish and Wildlife Service

REPORT OF THE

(Service) for violating the National Environmental Policy Act (NEPA) and the Endangered Species Act (ESA). This action was taken following issuance of a 404 Permit under the Clean Water Act for the Deer Creek Project in Wyoming.

Nebraska's allegations against the Corps include: 1) basing an impact analysis on a computer program that was not available for public scrutiny, a clear violation of NEPA; 2) the use of a computer program that was seriously flawed and masked the potential adverse impacts of the project; and, 3) the failure to investigate fully the alternatives to the project.

Nebraska also alleged that the Service violated the Endangered Species Act when it issued its Biological Opinion on the Deer Creek Project. Although the Service asserted that the diversion of water for the project would jeopardize the continued existence of the endangered whooping crane, the Service issued a nonjeopardy opinion. The opinion was based on a mitigation scheme that required Wyoming to purchase land in Nebraska to offset the impact of the loss of stream flow. Nebraska claimed that if depleting the stream flow would jeopardize the whooping crane, providing more land would not avoid jeopardy. Furthermore, the formula used to determine how many acres of land had to be substituted to equal an acre-foot of water was without scientific merit. This case was stayed in 1984 pending the outcome of the Nebraska v. Wyoming case.

FERC

Central Nebraska Public Power and Irrigation District's (CNPPID) license No. 1417 and Nebraska Public Power and Irrigation District's (NPPD) license No. 1835 with the Federal Energy Regulatory Commission (FERC) to operate Lake McConaughy and other facilities to produce energy expired in 1987. The districts filed relicensing applications as early as 1984, but the applications were and still are judged to be deficient by FERC. The districts have been operating under annual licenses since 1987.

Meanwhile, the Platte River Whooping Crane Habitat Maintenance Trust (Trust) petitioned FERC to condition the annual licenses to require the districts to release water to protect the habitat of endangered species on the Platte River. When FERC failed to condition the annual licenses as requested, the Trust filed a petition in the U. S. Court of Appeals to require FERC to put conditions for wildlife on the interim licenses. In 1989, the U. S. Court of Appeals imposed protective conditions on the annual licenses and requested negotiations on what the conditions should be.

In February of 1990, FERC required NPPD to release flows to meet instream flow requirements for wildlife. Because of a difference in the original contracts, FERC determined that it could not impose conditions on CNPPID but asked them to cooperate. NPPD requested a stay of the flow requirements to no avail, and by May of 1990, had released over 70,000 of the 125,000 acre-feet of water NPPD had stored in Lake McConaughy. CNPPID did not comply with FERC's request. In May of 1990, citing potential harm to irrigation, NPPD again requested a stay. FERC granted the stay and extended it indefinitely.

In October, the Trust filed a second lawsuit against FERC challenging the stay on stream flow releases and FERC's failure to require CNPPID to release water. The state of Wyoming's numerous environmental groups and the U. S. Envir-

onmental Protection Agency have all intervened in the proceedings. The state of Nebraska has not sought to intervene.

However, the State of Nebraska, the Director of the Department of Water Resources and the Natural Resources Commission have been actively trying to negotiate a compromise settlement agreement. The State has hired a professional negotiator to try and facilitate a compromise. Meanwhile, FERC is preparing to write an Environmental Impact Statement to comply with the National Environmental Policy Act.

Missouri River Crisis

On May 4, 1990, a joint request was made to U.S. Federal District Court by South Dakota, North Dakota and Montana to stop water releases from Oahe Reservoir, located in South Dakota. The upstream states protested Oahe water releases used to maintain navigation on the river for downstream states. They stated that the releases were being made at the expense of spawning fish and reservoir recreation. Significant economic impact due to loss of recreation fishing was pointed out in the petition to the court.

Oahe Reservoir releases are controlled by the U. S. Army Corps of Engineers (Corps). Allegations of inadequacies with the Corps' Master Manual were cited as the basis for asking that Lake Oahe releases be discontinued. On May 9, the U. S. District Court for North Dakota ordered the Corps District Engineer, Colonel Donald Hazen, to temporarily halt discharges of water from Oahe Reservoir until June 1.

An appeal to the Eighth Circuit Court in St. Louis was initiated by the U. S. Justice Department on behalf of the Corps and an emergency stay of execution was approved. The states of Nebraska, Iowa, Missouri and Kansas joined the Corps in arguing that limiting the flow in the Missouri River would halt barge traffic and would lead to curtailed operations of municipal water facilities and power plants.

Hearings on the temporary injunction were held in St. Paul, Minnesota, by a three-person panel of the Eighth Circuit Court on May 16. An Amicus Curiae (friend of the court) brief was jointly written and presented on behalf of Nebraska, Iowa, Missouri and Kansas. Two days later, the panel overruled the Bismarck, North Dakota, judge saying that water releases from Lake Oahe could continue according to the Corps' plan for management of the river.

Heavy rains improved the situation for the spawning fish in Oahe Reservoir, and because of flood risks between Kansas City and St. Louis, water was not released from the lake in as large an amount as anticipated.

The Eighth Circuit Court invited parties and those who filed Amicus Curiae briefs to submit supplemental briefs on the question of whether the Corps decisions are subject to review by the Federal Court. The deadline for the briefs was June 18. The panel later dismissed the matter since the issue was moot because the spawning was to have occurred in the spring.

REPORT OF THE

Instream Flows

The Game and Parks Commission's application for an appropriation for instream flows on Long Pine Creek was partially approved by Director Jess following 14 days of hearing.

Objectors appealed the decision to the Supreme Court, listing several arguments. Late in 1990, the Supreme Court upheld the Director's decision making the Long Pine Creek appropriation Nebraska's first instream flow water right. The Supreme Court opinion is included in the "Court Cases" section of this report.

In July 1990, Central Platte Natural Resources District filed several applications for instream flows on the Platte River. The Department is scheduled to hold a prehearing conference on these applications in early January 1991.

Management Areas

Two new ground water control management areas were formed during the biennium. Tri-Basin Natural Resources District formed a quality management area in August 1989. The entire district is included in this management area.

South Platte Natural Resources District formed a small management area near the town of Sidney for the purpose of controlling and improving ground water quality. This management area went into effect on December 10, 1990.

Permits must now be acquired from these NRD's prior to constructing wells in the management areas.

Prairie Bend and Twin Valley Projects

As reported in the last Biennial Report, both of these project's sponsors (Central Nebraska Conservation Association, Inc. and Twin Valley Conservation Association, Inc.) filed amendments to their applications in 1988. Following hearings in 1989, Director Jess ruled that the amendments should be denied. Jess also set aside the approvals for the Prairie Bend applications and ordered both sponsors to show cause why their applications should not be set aside because the project proposed was not reflected by their applications.

Both sponsors requested rehearings. Their requests were denied. Both sponsors then appealed to the Supreme Court. Their appeals were dismissed because the appeals were not filed in a timely manner.

In 1990, hearings were held for both projects to show cause why their applications should not be dismissed. The decisions on these hearings will be issued in 1991.

Twin Loups Project

Construction of this project is proceeding. Davis Creek Reservoir was closed during 1990 and plans are being made to start filling in the spring of 1991.

Plum Creek Project

The applications for the Plum Creek Project, a proposed 325,000 acre-foot reservoir in Gosper County, were dismissed in 1990.

The first application for this project was filed in 1981 by the Central Nebraska Public Power and Irrigation District, Upper Big Blue Natural Resources District and The Platte River Whooping Crane Habitat Maintenance Trust, Inc. Following a 1990 hearing, Director Jess concluded applicants had failed to "vigorously, diligently and uninterruptedly prosecute" creation of their proposal and no showing of unavoidable and natural causes was made. No appeals to the order were filed.

REPORT OF THE

WATER SUPPLY

Platte River, White River, Upper Niobrara and Hat Creek Basins

Below average mountain snowpack, record-breaking high temperatures and deficient spring and summer precipitation characterized the 1989 water supply for the North Platte and Platte River drainage basins.

1990 marked the third consecutive year that runoff from the upper North Platte drainage fell below normal. The yield above Pathfinder Reservoir was 52 percent of average at 681,900 acre-feet. Pathfinder storage users were on allocation for most of the irrigation season.

Kingsley Reservoir held 888,100 acre-feet of storage on September 19, the lowest recorded amount of storage since 1956.

Timely and much appreciated rainfall occurred during early and mid-summer. The above average precipitation in May and July, over most of the western and central portions of the state, compensated for the storage water shortage and resulted in average or above crop yields.

Lower Niobrara River and Loup River Basins

During the 1989 irrigation season, river flows were slightly below the longterm average. However, Calamus, Merritt and Sherman reservoirs were full. Rainfall at Merritt Reservoir was 55 percent of normal, but Ainsworth Irrigation District delivered a full allotment of water.

The 1990 irrigation season water supplies were sufficient to meet demands. Timely rainfall in the Niobrara Basin reduced irrigation water demands. Area reservoirs filled again this year.

Elkhorn River and Missouri Tributaries Basins

Water supplies in northeast Nebraska were far below normal in 1989. An average of local rain gaging stations reflected precipitation was eight inches below normal rainfall for the year, with a large portion of the yearly rainfall coming in September after the growing season.

Corresponding to the dry weather, river flows declined. Several continuous stream gaging stations reflected low flows near the minimum daily flow of record. The Elkhorn River gage at Atkinson recorded a new minimum daily flow.

In 1990, stream flows were above average due mainly to flooding which was experienced throughout large portions of northeast Nebraska in June. High flows recorded at the continuous recording gages in the Elkhorn Basin are shown on the following page.

<u>Station</u>	<u>Date Recorded</u>	<u>Maximum Peak Flow in CFS*</u>	<u>Approximate Flood Recurrence Interval</u>
Elkhorn River at Norfolk	6/16/90	10,900	10 Year
Union Creek at Madison	6/16/90	21,000	110 Year
Elkhorn River at West Point	6/17/90	33,300	16 Year
Pebble Creek at Scribner	6/17/90	22,700	50 Year
Maple Creek near Nickerson	6/17/90	11,600	50 Year
<u>Elkhorn River at Waterloo</u>	6/18/90	35,700	15 Year

*Cubic feet per second

Lying on the southern boundary of the Elkhorn River Basin, the Shell Creek Basin experienced very heavy flooding from June 15 through June 18. Analysis of the records for the recording gage on Shell Creek near Columbus indicates a peak flow on June 17 at approximately 8,000 cfs and a flood recurrence interval of approximately 100 years. The flood caused significant damage to the towns of Rogers, North Bend, Ames, Lindsay, Platte Center and Schuyler.

Nemaha River, Blue River and Salt Creek Basins

Water supplies were below normal in 1989. Low streamflows, due to an especially dry spring and below normal subsoil moisture carryover, indicated short irrigation supplies. This prompted the issuance of letters to irrigators in the Blue River Basin. These letters predicted the state line flows would fall below the Kansas-Nebraska Blue River Compact requirements and informed the users of probable use restrictions. However, rains kept state line flows above requirements throughout 1989.

In 1990, water supplies were near normal. Timely rains prevented severe shortages in most areas. Some isolated areas received excessive storm precipitation. State line flow requirements in the Blue River Basin were met in 1990.

Republican River Basin

With the exception of Harry Strunk Reservoir which had water in the flood pool, the five major reservoirs contained less water in storage at the beginning of 1989 than they had in 1988. Enders Reservoir continued its history of inadequate supplies.

The cumulative effect of drought-like conditions showed in the 1990 storage conditions of the major reservoirs. Harry Strunk Reservoir again was the only reservoir with a full supply of water at the start of the irrigation season. Enders Reservoir storage level was lower than any time recorded during the last ten years. By the first of August, Enders Reservoir was not able to supply any water to the Culbertson Canal. Storage carryover in most of the reservoirs was at a ten-year low at the end of the irrigation season.

WATER RIGHTS ADMINISTRATION

Platte River, White River, Upper Niobrara and Hat Creek Basins

Stan Christensen
Division Engineer

Regulation began June 24, 1989, on the main stem of the North Platte River. Water rights upstream and junior to Paxton Hershey Canal's February 12, 1894, appropriation were regulated. On June 30, regulation went into effect on Pumpkinseed Creek, a North Platte River tributary, for an 1893 appropriation. On July 9, additional regulation was required on the main stem of the North Platte and the Platte rivers for the Thirty Mile Canal. Declining flows in the Bridgeport area required regulation for the Belmont Canal's 1889 appropriation. This was later followed by regulation for North Platte Canal's 1884 appropriation. Regulation continued until late August.

In 1990, regulation in the Platte River Basin began on June 22 on Blue Creek to protect an 1894 priority. On June 28, regulation began on the main stem to protect Paxton Hershey's 1894 appropriation. Insufficient supplies for the North Platte Canal caused closing of junior appropriations upstream from July 2 through July 9. All appropriations were opened on August 14. Regulation on Blue Creek was again required between August 28 and September 9.

In the Hat Creek Basin, appropriative rights were closed to benefit riparian owners from December 9, 1988, to June 6, 1989; from August 28, 1989, to September 12, 1989; from December 13, 1989, to January 11, 1990; and from September 5, 1990, to November 7, 1990.

Regulation occurred in the White River Basin during both years. In 1989, regulation began in June, and in 1990, regulation began as early as mid-April. Regulation of the basin's appropriations continued until late summer. Stock water supplies were in short supply as usual. However, the Department enjoys good cooperation from appropriators in the area in attempting to satisfy livestock owners' requests.

On the upper Niobrara River the annual closing of upstream junior appropriations for the Mirage Flats Canal was in effect from June 18, 1989, to September 2, 1989, and from July 9, 1990, through August 24, 1990. There were some additional demands for regulation both years due to the low flows experienced in the Agate area. The Niobrara River has been dry west of Agate several times in recent years.

Lower Niobrara River and Loup River Basins

Karl Wadas
Division Engineer

No requests for water administration were received in 1989 and 1990.

REPORT OF THE

Elkhorn River and Missouri Tributaries Basins

William H. Birkel
Division Engineer

On May 23, 1989, the Department received a complaint of an unauthorized diversion from a reservoir on a tributary to Humbug Creek. A closing order was issued until the necessary water rights were approved.

On May 26, 1989, a request for livestock water below a dam on a tributary to Big Papillion Creek resulted in an investigation by the Department. A sufficient flow of water was found so no water administration was required.

On June 8, 1989, a request for flow in Dog Creek near Wayne for fish and wildlife was received. An individual was concerned that irrigators were taking all the creek flow. The party was advised that the Department does not have authority to make flow allowance for fish and wildlife unless an instream flow appropriation is in effect.

On June 21, 1989, a request was received for water on South Logan Creek near Wayne. No water administration action was taken, because an investigation did not locate any upstream diversions.

On July 12, 1989, an inquiry about water administration on Dog Creek was received. Consequently, the party decided to negotiate a verbal rotation agreement with the upstream junior appropriator. After further confrontation, both parties further requested Department administration. On July 21, 1989, and August 11, 1989, the Department conducted investigations and concluded sufficient water was available for the downstream senior appropriator.

On July 28, 1989, a party requested water administration on Logan Creek below Uehling. The Department investigated and determined there was sufficient supply of water available for the irrigator.

On August 10, 1989, a request was received for livestock water below an irrigator on Bow Valley Creek near Fordyce. The Department investigated and concluded there was sufficient water available for the livestock.

On August 18, 1989, a request was received for water administration due to inadequate supply on Union Creek below Madison. An evening thunderstorm in the vicinity alleviated the problem.

The Department received four requests for water in July and August of 1990 from several irrigators on Willow Creek above Pierce. One appropriation was closed. A request for livestock water was also received on this stream. No action was taken since the party did not have a water right and no dams were involved.

On September 18, 1990, the Department received a request for an individual to cease diverting from a natural depression near Cornlea, Nebraska. The Department investigated and determined that the low water stage of the rain-filled lake did not exceed twenty acres in normal years, so no further action was taken.

Nemaha River, Blue River and Salt Creek Basins

Keith Paulsen
Division Engineer

In 1989, inflows to Branched Oak Reservoir on Oak Creek were passed nearly all summer to meet downstream irrigation demands. Shortages in the Nemaha River Basin resulted in 25 days of regulation on the Little Nemaha River near Syracuse and for 14 days on the North Fork of the Little Nemaha River near Lorton. A shortage on Long Branch, a tributary to the North Fork of the Big Nemaha River near Humboldt, required five days of regulations. The only regulation in the Blue River Basin occurred on Rose Creek near Endicott. The shortage required only four days of regulation.

In 1990, no administration was necessary in the Blue River Basin. Shortages on the North Fork of the Little Nemaha River required regulation for 14 days in July. Inflows to Branched Oak Reservoir were released to meet downstream irrigation demands for 39 days between May 2 and September 14.

Republican River Basins

Russell Oaklund
Division Engineer

In 1989, natural flow appropriations on Frenchman Creek and Stinking Water Creek (37 permits), Red Willow Creek (23 permits), Medicine Creek (51 permits) and a portion of the Republican River between Trenton Dam and Cambridge Diversion Dam (11 permits) were closed for the benefit of Culbertson, Red Willow, Bartley and Cambridge canals from late June to the middle of September. In addition, 66 permits were regulated on the Republican River below Harlan County Dam for the benefit of Superior and Courtland canals.

Natural flow appropriations on Frenchman and Stinking Water creeks (37 permits), Red Willow Creek (23 permits), Medicine Creek (51 permits) and a portion of the Republican River between Trenton Dam and Cambridge Diversion Dam (11 permits) were closed for the benefit of Culbertson, Red Willow, Bartley and Cambridge canals from mid-June to the end of August in 1990. As in 1989, 66 main stem appropriations were regulated between Harlan County Dam and the Guide Rock Diversion Dam for benefit of Superior and Courtland canals.

THIS PAGE INTENTIONALLY LEFT BLANK



Court Cases

THIS PAGE INTENTIONALLY LEFT BLANK

DONALD J. GRUBER, APPELLANT

v.

COUNTY OF DAWSON, NEBRASKA, APPELLEE.

232 Neb. 1, 439 N.W.2d 446

NEBRASKA SUPREME COURT CASE NO. 87-392

Filed May 5, 1989

1. Injunction: Proof. A party seeking an injunction must establish by competent evidence every controverted fact necessary to entitle him or her to relief.

2. Equity: Injunction: Appeal and Error. In an appeal of an action in equity such as one seeking an injunction, the Nebraska Supreme Court tries the factual issues raised by appellant's assignments of error de novo on the record and reaches its conclusions independent of the findings of the trial court; however, where credible evidence is in conflict on material issues of fact, it considers and may give weight to the fact that the trial judge heard and observed the witnesses and accepted one version of the facts rather than another.

3. Judges: Appeal and Error. Where a trial judge as the finder of fact has viewed the premises, but the record does not reveal what the judge saw nor what findings the judge made as a result of the view, the Nebraska Supreme Court gives no weight to the fact that the view was made.

4. Waters: Words and Phrases. A statutory watercourse is any depression or draw 2 feet below the surrounding lands and having a continuous outlet to a stream of water or a river or brook.

5. ____: _____. A natural drainageway develops when surface waters concentrate and gather in volume so as to lose their character as diffused surface waters and flow into any well-defined course, whether it be a natural depression, ditch, swale, or draw in its primitive condition, and whether or not it is 2 feet below the surrounding land.

6. Waters. The mere presence of an artificial element in a drainageway does not destroy its characterization as a natural drainageway; it is only where an essential part of the drainageway is artificial or manmade that such characterization may be precluded.

7. _____. A natural drainageway must be kept open to carry water into streams, and as against rights of an upper proprietor, a lower proprietor cannot obstruct surface water which is moving in a natural drainage channel or depression.

8. _____. One building a structure across a natural drainageway has a continuing duty to provide natural passage for water reasonably anticipated to move in the drainageway occupied by the obstruction.

9. _____. The duty to refrain from structural obstruction of a natural drainageway is imposed on private proprietors and public officials as well.

10. Waters: Proof. To prevail under the theory that an altered road obstructed a natural drainageway, the complaining landowner must prove by a preponderance of the evidence that a drainageway traversed the road before the road was altered, that the drainageway was formed and existed in a state of nature, and that it carried water from a higher to a lower estate.

11. Waters: Injunction. Where an obstruction in a drainageway or natural watercourse constitutes a continuing and permanent injury to adjoining landowners, injunctive relief may be granted upon a proper showing.

12. Waters: Words and Phrases. "Diffused surface water" is water which appears upon the surface of the ground in a diffused state, with no permanent source of supply or regular course, which ordinarily results from rainfall or melting snow.

13. Waters. Surface waters may be dammed, diverted, or otherwise repelled by an adjoining landowner without liability if it is necessary and done without negligence.

Hastings, C.J., Boslaugh, White, Caporale, Shanahan, Grant, and Fahrnbruch, JJ.
CAPORALE, J.

Plaintiff-appellant, Donald J. Gruber, brought this action against defendant-appellee, County of Dawson, to obtain relief from the pooling of water on his property allegedly resulting from the county's paving of the road adjoining his land. The district court dismissed plaintiff's petition, which seeks to enjoin the county "from obstructing the natural drainage" of water from his property and from negligently repelling surface waters emanating from said property. Plaintiff's five assignments of error may be summarized as asserting the district court erred in finding he failed to sustain his burden of proof and in thus concluding he is not entitled to the injunctive relief he seeks. We reverse and remand with direction.

Plaintiff owns a quarter section of land located in Dawson County. Plaintiff's father farmed the land from 1933 to 1957, at which time plaintiff began to farm it. The property is abutted on the north by a county road and on the west by Highway 21. Rough, hilly pastureland lies to the south and west of the property, which property is crossed by two canals. The "Orchard and Alfalfa Canal" traverses the northeast corner of the property. The "30 Mile Canal" runs across the southern end of the property. A farmyard, on which various buildings are situated, is located at the northeast corner of the property. A cattle pasture lies directly south of the farmyard.

Two areas of drainage exist on the property. The first consists of water draining off hills and canyons located to the west and south of the property. At least since 1933, these waters entered the property from under a bridge located across Highway 21 and about halfway up the western border of the property and through a visible natural ditch, swale, or depression 4 to 5 feet deep and 5 to 8 feet wide. This natural depression carried the water from the point it entered the property northeast across the land to another bridge located on the county road at about the midpoint of the northern border of the property. The natural depression became shallower as it approached the county road bridge.

In the late 1940s, the father leveled and smoothed the south half of the property. At that time, he also eliminated the natural depression that had carried the water northeasterly between the two bridges, and installed a manmade ditch, 3 feet deep and 25 feet wide, to replace it. Water still entered the property under the highway bridge, but the manmade ditch changed the drainage so that water traveled due north along the western edge of the property to the county road and turned and traveled east along the south side of the road until reaching the county road bridge through which the natural depression had drained. Until the road was paved, both before and after construction of the manmade ditch, water either flowed under the county road bridge or crossed over the top of the road in the northeast corner of the property, where the road was the lowest. Plaintiff testified that water crossed the road almost every year--according to him, the ditch south of the road was "so shallow that it didn't take a lot of water to force it across the road."

The second area of drainage on the property consists of precipitation waters which fall upon the property. The father testified that both before and after he leveled his land, surface waters from precipitation generally drained

across the property to the northeast and eventually entered the ditch to the south of the county road, joining the waters from the manmade ditch.

Before the county road was paved, water which crossed over the road to the north would flow northeast across farmland and eventually enter the Orchard and Alfalfa Canal, which carried the water into the Platte River. In the event the canal overflowed, the water drained east into a "Tri One-County" ditch and through it to the Platte River.

At some point, the Grubers installed a dike along the southern edge of the farmyard to divert water which emanated from the cattle pasture south of the farmyard into the Orchard and Alfalfa Canal. According to plaintiff, after the dike was installed, "very little or no water (came) through that yard from the south"

There was also testimony that the Orchard and Alfalfa Canal had been dredged a year or two before 1981. In his pretrial deposition plaintiff stated that when the canal was dredged, dirt placed on the west side of the canal blocked the spot where water used to enter the canal from the artificial dike to the south of the farmyard, causing water to enter his farmyard. At trial, he stated, "(T)hat's what caused us some trouble when we got this rain in 1981."

At one time, additional water entered the property through openings located along the 30 Mile Canal. Both plaintiff and the father testified that, eventually, the openings along the 30 Mile Canal were sealed. According to plaintiff, after the openings were sealed, almost all of the water flowing through the property came from the aforedescribed first drainage area.

From 1972 to 1974, the county paved the county road to the north of plaintiff's property. According to the county engineer who designed the drainage structures under the road when it was paved, the elevation of the road was increased "about a foot and a half down by the farmstead and then as you worked back, it varied from two foot to five tenths, or something like that." Three culverts were installed or replaced under the road: a 36-inch culvert was installed where plaintiff's manmade ditch reached the road, a 36-inch culvert replaced an existing one of the same size where the county road bridge had been located, and a 24-inch culvert was installed in the northeastern corner of plaintiff's property.

After the road was paved, very little water passed over the top of the road. Plaintiff testified that after the road was paved, the culverts could not carry the water, and when the south road ditch was full, the water backed up into the yard. What water exited the property through the culverts under the road was carried east through an open ditch on the north side of the road into a reservoir overflow area west of the Orchard and Alfalfa Canal, where the water remained until it could drain through a pipe under the canal and east into the Tri One-County ditch.

In 1959 or 1960, the Grubers erected a steel grain storage building directly east of the house situated in the farmyard described earlier. Both plaintiff and the father testified that although water had always moved through the farmyard, never before 1972, when pavement of the county road began, had floodwaters collected in the farmyard itself or where the steel building was built. Moreover, plaintiff testified that several times between 1972 and 1981,

water collected in the building and, in July 1981 and June 1984, stood to a height of 6 1/2 to 7 inches.

An engineer called as an expert witness by plaintiff surveyed the county road after it had been paved. He calculated that after a 3 1/2- to 4-inch per hour rain, 230 cubic feet per second of water would drain across the property to the south side of the county road, 160 cubic feet per second draining from the hills and canyons under the highway bridge and 70 cubic feet per second draining from the fields. He determined that the three culverts installed by the county under the paved road had a drainage capacity of only 146 cubic feet per second: the culverts at the end of the manmade ditch and where the old county road bridge used to be each had a capacity of 60 cubic feet per second, and the culvert in the northeastern corner of the property had a capacity of 26 cubic feet per second. He opined that the culverts lacked the capacity to carry the anticipated waterflow, having capacity only to carry about 63 percent of the total water drainage.

Plaintiff's expert further opined that the velocity of water through plaintiff's manmade waterway was greater than it had been through the natural depression. While this witness opined in his pretrial deposition that the county was not negligent in designing the drainage system under the road, he also said that the county should have redesigned the drainage system and that he would not have approved the drainage structures the county used. At trial, plaintiff's expert testified,

I would have put a larger culvert at the west end, the end of that man-made drain way through the field

. . . .

. . . Simply because it carries the water from the culvert under the highway (21) to the county road and since that box culvert under the highway has such a large cross-sectional area and can carry so much water, I would have taken a hard look at the size of the culvert at the end of that drain way.

This witness testified further that sufficient capacity existed in the ditch on the north side of the road to carry the water which passed under the road, through the culverts, and east toward the reservoir area.

The county engineer claimed that the calculations made by plaintiff's expert were theoretical, but conceded that when he designed the water drainage system, he did not take into account the rainfall patterns in the area. He expressed the view that it was possible some of the flooding on plaintiff's property was caused by the paving of the road, but when asked if plaintiff could have "suffered the same damage" even if the road had not been improved, assuming a "storm (of) sufficient intensity," he replied affirmatively. He acknowledged, however, that he did not design the drainage system in accordance with "the ordinary standards in the engineering profession available in 1972," but did what "was to the best of (his) ability, according to the conditions that we had to deal with that were impossible."

The record reveals that a break in the bank of the 30 Mile Canal occurred in 1981 to the west of plaintiff's property, but that none of the water from the

breakout flowed onto plaintiff's property. Further, while there is evidence that the 30 Mile Canal overran its banks in 1981 and 1984, there is no evidence that this occurred on plaintiff's property.

We begin our analysis by recalling that a party seeking an injunction must establish by competent evidence every controverted fact necessary to entitle him or her to relief. Federal Land Bank of Omaha v. Swanson, 231 Neb. 868, N.W.2d ____ (1989); BeTsky v. County of Dodge, 220 Neb. 76, 369 N.W.2d 46 (1985). We also bear in mind that in an appeal of an action in equity such as one seeking an injunction, this court tries the factual issues raised by appellant's assignments of error de novo on the record and reaches its conclusions independent of the findings of the trial court; however, where credible evidence is in conflict on material issues of fact, we consider and may give weight to the fact that the trial judge heard and observed the witnesses and accepted one version of the facts rather than another. Federal Land Bank of Omaha v. Swanson, supra; Kula v. Prososki, 228 Neb. 692, 424 N.W.2d 117 (1988); Johnson v. NM Farms Bartlett, 226 Neb. 680, 414 N.W.2d 256 (1987); Neb. Rev. Stat. § 25-1925 (Reissue 1985). In that connection, where the district judge as the finder of fact has viewed the premises, which the district court judge did here, but the record does not reveal what the judge saw nor what findings the judge made as a result of the view, we give no weight to the fact that the view was made. Johnson v. NM Farms Bartlett, supra.

We now turn our attention to the first drainage area, that is, the water which flows through plaintiff's manmade ditch. The initial inquiry is whether that ditch is a statutory watercourse. Such a watercourse is defined as "(a)ny depression or draw two feet below the surrounding lands and having a continuous outlet to a stream of water, or river or brook . . ." Belsky v. County of Dodge, supra at 81, 369 N.W.2d at 51; Neb. Rev. Stat. § 31-202 (Reissue 1988). A watercourse need not flow continuously, but it must have a well-defined and substantial existence. Grint v. Hart, 216 Neb. 406, 343 N.W.2d 921 (1984); Northport Irr. Dist. v. Jess, 215 Neb. 152, 337 N.W.2d 733 (1983).

The evidence does not convince us that the manmade ditch is a statutory watercourse. Although plaintiff testified that the ditch was a "depression or draw" 3 feet below the surrounding lands, the ditch does not appear to have a direct "continuous outlet to a stream of water, or river or brook." Before the county road was paved, water which crossed over the road to the north from the ditch would first flow northeast across farmland and either enter, at a point north of plaintiff's property, the Orchard and Alfalfa Canal, which drained east into the Platte River, or, if the canal overflowed, would proceed east into the Tri One-County ditch and through it to the Platte River.

The evidence does, however, convince us that the manmade ditch is a natural drainageway which existed on the property at the time the county road was paved. A natural drainageway develops when diffused surface waters concentrate and gather in volume so as to lose their character as diffused surface waters and flow into any well-defined course, whether it be a natural depression, ditch, swale, or draw in its primitive condition, and whether or not it is 2 feet below the surrounding land. Holman v. Papio Nat. Resources Dist., 228 Neb. 94, 421 N.W.2d 430 (1988); Belsky v. County of Dodge, supra; Shotkoski v. Prososki, 219 Neb. 213, 362 N.W.2d 59 (1985).

It is not important to characterizing a manmade drainageway as a "natural drainageway" that it has artificial elements. In Holman v. Papio Nat. Resources Dist., supra at 101, 421 N.W.2d at 435, we stated that "the mere presence of an artificial element in a drainageway does not destroy its characterization as a natural drainageway. It is only where an essential part of the drainageway is artificial or manmade that such characterization may be precluded." See, also, Belsky v. County of Dodge, supra. Even after construction of the ditch, water was nevertheless carried across the property from the same entrance to the same exit.

A natural drainageway must be kept open to carry water into streams, and as against the rights of an upper proprietor, a lower proprietor cannot obstruct surface water which is moving in a natural drainage channel or depression. Belsky v. County of Dodge, supra. One building a structure across a natural drainageway has a continuing duty to provide natural passage for water reasonably anticipated to move in the drainageway occupied by the obstruction. Id. The duty to refrain from structural obstruction of a natural drainageway is imposed on private proprietors and public officials as well. Id.

To prevail under the theory that an altered road obstructed a natural drainageway, the complaining landowner must prove by a preponderance of the evidence that a drainageway traversed the road before the road was altered, that the drainageway was formed and existed in a state of nature, and that it carried water from a higher to a lower estate. Belsky v. County of Dodge, 220 Neb. 76, 369 N.W.2d 46 (1985). See, also, Slusarski v. County of Platte, 226 Neb. 889, 416 N.W.2d 213 (1987). Plaintiff has succeeded in proving these three elements with respect to the waters carried through the manmade ditch. It is clear that a natural drainageway carried water across plaintiff's property and either over the county road or under the county road bridge. Further, it is clear that the water was carried from a higher to a lower estate.

Where an obstruction in a drainageway or natural watercourse constitutes a continuing and permanent injury to adjoining landowners, injunctive relief may be granted upon a proper showing. See Wilson Concrete Co. v. County of Sarpy, 189 Neb. 312, 202 N.W.2d 597 (1972).

Having dealt with the first area of drainage from plaintiff's property, we turn our attention to the second area of drainage, which involves precipitation waters which fall upon the property. These waters may be characterized as diffused surface waters. "Diffused surface water" is water which appears upon the surface of the ground in a diffused state, with no permanent source of supply or regular course, which ordinarily results from rainfall or melting snow. Shotkoski v. Prososki, supra. Surface waters may be dammed, diverted, or otherwise repelled by an adjoining landowner without liability if it is necessary and done without negligence. Shotkoski v. Prososki, supra; Krafka v. Brase, 218 Neb. 335, 353 N.W.2d 276 (1984); LaPuzza v. Sedlacek, 218 Neb. 285, 353 N.W.2d 17 (1984); Barry v. Wittmerhouse, 212 Neb. 909, 327 N.W.2d 33 (1982).

The evidence satisfies us that these surface waters pool on plaintiff's farmyard because the county negligently failed to take the relevant rainfall patterns into account when designing the drainage systems involved with paving the county road.

REPORT OF THE

We have said:

"Failure to make proper provision for the flow of water under a bridge or culvert has been held to impose liability, although such bridge or culvert may be constructed according to approved principles of engineering; the fact that it does materially obstruct the flow being held to be in itself evidence that it was not properly constructed, regardless of the principles upon which it was built."

Belsky v. County of Dodge, supra at 85, 369 N.W.2d at 53.

The county, however, claims other factors combined with the road changes to cause such pooling of water on the property. Taking these claims in turn, the county first asserts that overflows of the Orchard and Alfalfa Canal and 30 Mile Canal contributed to the flooding; however, the county presented no evidence that the overflow of either canal contributed to the flooding problem on the land. The county next contends that the dredging of the Orchard and Alfalfa Canal so as to block water from the dike to the south of plaintiff's farmyard from entering the canal contributed to the pooling of water in that area. However, the dredging did not occur until 1979 or 1980, and plaintiff testified that water collected in his steel building several times between 1972 and 1981. Finally, the county urges that the increase in velocity of water through the manmade ditch beyond the velocity that existed in the natural depression contributed to the pooling of water in the farmyard. Once again, there is no evidence to suggest that such is the case. Indeed, the manmade ditch was constructed in the late 1940s, and pooling did not occur until after the road was paved. In summary, the evidence does not convince us that factors other than the paving of the road caused the flooding of which plaintiff complains.

Accordingly, we reverse the judgment of the district court and direct that it enter an injunction preventing the county from obstructing the natural drainage of water from plaintiff's property and from negligently repelling such surface waters as fall, arise, or flow upon said property by making provision to drain 230 cubic feet of water per second from plaintiff's land.

REVERSED AND REMANDED WITH DIRECTION.

IN RE APPLICATIONS T-61 AND T-62 AND APPROPRIATIONS
D-785 AND D-795 OF THE BLUE CREEK IRRIGATION DISTRICT
BLUE CREEK IRRIGATION DISTRICT, APPELLANT,

v.

J. MICHAEL JESS, DIRECTOR OF THE DEPARTMENT OF WATER
RESOURCES, STATE OF NEBRASKA, ET AL., APPELLEES.

232 Neb. 316, 440 N.W.2d 466

NEBRASKA SUPREME COURT CASE NO. 88-666

Filed May 26, 1989

1. Administrative Law: Waters: Appeal and Error. Upon appeal to the Supreme Court, an order of the director of the Department of Water Resources is reviewed for errors appearing in the record and to determine whether the judgment conforms to law, is supported by relevant evidence, and is not arbitrary, capricious, or unreasonable.

2. Waters. A water appropriation that has not been used for a beneficial or useful purpose for more than 3 consecutive years ceases to exist and is subject to cancellation. Neb. Rev. Stat. § 46-229 (Reissue 1988).

3. _____. The procedure set out in Neb. Rev. Stat. § 46-229.04 (Reissue 1988) for cancellation of water rights for nonuse is not exclusive.

4. Waters: Evidence. Under Neb. Rev. Stat. § 46-229.04 (Reissue 1988), the verified field investigation report of an employee of the Department of Water Resources may be received as prima facie evidence for forfeiture and annulment of an appropriation.

5. Waters: Words and Phrases. Beneficial use requires, in the case of an appropriation for irrigation purposes, actual application of the water to the land for the purpose of irrigation.

6. Waters. Applications to transfer the use of a water appropriation must be made by the person owning the permit to appropriate.

7. _____. In considering an application for a transfer of water rights, the director is to consider whether the change of location will diminish the supply of water otherwise available and whether the requested change is in the public interest.

REPORT OF THE

Boslaugh, White, Caporale, Shanahan, Grant, and Fahrnbruch, JJ., and Colwell, D.J., Retired.

BOSLAUGH, J.

Blue Creek Irrigation District (District) has appealed from the order of the director of the Department of Water Resources denying applications T-61 and T-62 filed by the District requesting transfers of water rights under appropriations D-785 and D-795. The order also canceled a part of the appropriation D-785.

Blue Creek is a stream that originates in Garden County, Nebraska, and flows generally from north to south until it flows into the North Platte River just west of Lewellen, Nebraska. Water appropriations D-785 and D-795, which are owned by the District, have priority dates of December 27, 1893, and September 27, 1894. Both are permits to divert water from Blue Creek into the Blue Creek Canal system for irrigation. The headgate is located in the northwest quarter of the southwest quarter of Section 33, Township 17 North, Range 42 West of the 6th P.M., in Garden County, Nebraska.

The applications were filed on February 24, 1988. The notice of hearing, which was dated March 4, 1988, stated department records indicated that a part of the land had not been irrigated for more than 3 consecutive years and that the hearing would be to determine whether the applications should be approved and whether part of the appropriations should be canceled because of nonuse.

The land which is involved in this proceeding is located in Sections 8 and 17 in Township 16 North, Range 42 West of the 6th P.M., in Garden County, Nebraska. Appropriation D-785, which has the earlier priority, is referred to in the record as the "original filing." Appropriation D-795 is referred to as the "Winters filing."

Application T-62 sought to transfer 1 cubic foot per second of water from 71 acres of land located in the east half of Section 17 under the original appropriation, D-785, to 71 acres of land in the east half of the northwest quarter of Section 17, which is under the Winters appropriation, D-795. Steve Cochran, the president of the District, is the owner of the land described in application T-62. In his testimony he described the purpose of the transfer as follows:

A. Well, I have 95 acres underneath the original filing which is located in the east half of Section 17-16-42 and I have 68 acres of Winters filing located in the east half of the -- the east half of the west half of 17-16-42, and right now I'm irrigating the original filing or a portion thereof with center pivot irrigation and usually sometime between a five and the ten, the fifth -- and the 15 of July why Winters filing is withdrawn from the ditch due to over appropriation. So I'm trying to move original filing over to the Winters filing so that there is no problem on irrigating the flood crops on that.

. . . .

Q. Okay. Now then, where is the Winters filing land shown on this map or is it shown on Exhibit 3?

A. Well, the Winters filing is the 68 acres that is now shown on this map as 71 acres. I wanted to add three acres to it because during the survey of '84 why three acres of my trees were left out, you know, that were watered yearly and somehow something happened that they were, you know, left out. I want them put back in.

Q. Now, is it my understanding that the 71 acres are acres that are not now a part of either filing; is that correct?

A. No.

Q. They were eliminated?

A. No. No.

Q. All right.

A. The 71 acres is now the 68 acres that is underneath the Winters filing.

Q. Okay. And so you're willing to transfer land from the original filing to the Winters filing?

A. Correct.

Application T-61 sought to transfer .97 cubic feet per second of water from the 68 acres of land in the east half of the northwest quarter of Section 17, which is under the Winters appropriation, to a 7-acre tract located in the southwest corner of the southeast quarter of Section 8, which is owned by Daryn D. Mapel, and to 61 acres of land located in the southwest quarter of Section 8, which is owned by Burdette H. Pickard. Cochran explained the purpose of this transfer as follows:

Q. We want to talk about item 61.

A. Okay. There was 68 acres of Winters filing on Section 17 that I'm attempting to transfer to Section 8.

. . . .

Q. (By Mr. Nielsen) Now, do you own the land in the -- that's identified as 61 and the 7?

A. No.

Q. Who owns that land?

A. Seven acres belong to Daryn Maple who lives at Goleta, California, and which was originally underneath the Blue Creek

Irrigation District that was deleted in '76 or '77 because of non-water use.

Q. Uh-huh.

A. And the 61 acres are located above the Blue Creek Irrigation District which are are (sic) now watered by pump irrigation, and we were just trying to leave it in the district.

Q. So then how would you water the 61 acres out of the canal?

A. Well, that belongs to Mr. Pickard and that would be watered by pump and pipeline.

Q. All right.

MR. LAMBERSON: You're talking irrigation by pump from the canal or irrigation by pump from a well?

THE WITNESS: It is now watered by pump from a well.

MR. LAMBERSON: Okay.

THE WITNESS: But it would be watered from pump by the irrigation canal.

An objection to the applications was filed by the Paisley Irrigation District, which has an appropriation to divert water from Blue Creek that is junior to those of the District.

The hearing was held on April 20, 1988. The applicant's motion to bifurcate the hearing was sustained so that the evidence relating to the applications to transfer was heard before the evidence as to nonuse.

Cochran testified that he was trying to get the original filing moved over to the Winters filing because the Winters filing is withdrawn from the ditch about every July 15 because Blue Creek is over appropriated and the District is not able to divert as much water as its appropriations authorize. By the 5th or 10th of July, the prior filings take their full appropriations, and the creek runs dry. He testified that the District does not get any partial use of water when the creek runs dry and is allowed only to divert or not divert. Cochran concluded that the proposed transfer would not increase the amount of water diverted from Blue Creek. He stated that the Hooper district and the Union district have appropriations with priority over the District's appropriations. Neither Union nor Hooper objected to the applications for transfer. Cochran was not aware of any riparian water user who objected to the transfer applications. He testified that the source of the water would be the same--from the Blue Creek basin.

Cochran further testified that he has an irrigation well in the southeast quarter of Section 17 and that the land from which he wanted to transfer the water rights was irrigated by this well through a center pivot sprinkler system. His other center pivot is located in the northeast quarter of Section 17. He

claims this area was irrigated from the canal on the surface in 1985. He testified that he cut two openings in the ditch, that the water flowed to the land for 6 to 8 hours from one opening, and that the other ran about 2 to 3 hours. He was experimenting to see if he could get a better crop by using more water and decided it would be helpful, but the sandy soil conditions would make it difficult to flood irrigate. Cochran testified that he told Thomas Hayden from the Department of Water Resources that the land had not been irrigated from the creek since 1975, but thought that Hayden was asking about active, yearly irrigation.

Pickard testified that the 61 acres of land in the southwest quarter of Section 8 could be irrigated by gravity irrigation from his wells. Although not a director of the District, he testified that he supported the application for transfer and that he did not think any other riparian water user would be affected by the proposed transfers.

Donald Fischer and Richard Fischer testified that if the transfers were granted, land that had not previously been watered out of Blue Creek would be watered and the water supply of the Paisley Irrigation District would be diminished. They testified that waste water from any district irrigation could not run back into the canal for use by Paisley.

Hayden, a water specialist for the Department of Water Resources, testified that he had made a report of his field inspection with regard to the transfer applications in this case. Hayden met Cochran at his farm on March 1, 1988, and inspected the land to see if there was a canal and to find out how Cochran would apply the water to the land. Hayden testified that Cochran said that he had not irrigated the land from the canal except for 9.5 acres in the northeast quarter in 1985. Cochran and Hayden inspected the land which was subject to transfer, and there was a center pivot irrigation system on the land. Hayden then prepared exhibits 6 and 7 based on what Cochran told him and on Hayden's own observations. After the inspection, Cochran called Hayden and wanted to change the field report.

Hayden's report relating to application T-62 states:

Of the following land mentioned above only 9.5 acres located in the NE $\frac{1}{4}$ NE $\frac{1}{4}$ and the NE $\frac{1}{4}$ SE $\frac{1}{4}$ NE $\frac{1}{4}$ of Sec. 17 have been irrigated during the last three years from water out of the Blue Creek Canal. This land is flat and close to the Blue Creek Canal. The remainder of the land mentioned above covered in this investigation is all irrigated by two center pivots with water from a groundwater well.

Mr. Cochran told me in 1985 he irrigated 9.5 acres located in the NE $\frac{1}{4}$ NE $\frac{1}{4}$ and the NE $\frac{1}{4}$ SE $\frac{1}{4}$ NE $\frac{1}{4}$ of Sec. 17 from water out of the Blue Creek Canal. Mr. Cochran said the remainder of the land covered in this report mentioned above has not been irrigated from water out of the Blue Creek Canal since 1979. He said the reason being the two center pivots. Mr. Cochran said it is his opinion, with the new law LB198, Incidental and Intentional Underground Water Storage, he is irrigating this land with water from the Blue Creek Canal.

REPORT OF THE

Exhibit 7, relating to application T-61, states:

The land is all gravity irrigated. The water is delivered to this land through a 15 inch underground pipe, which is attached to a turnout from the Blue Creek Canal, located in the bottom of Sec. 8, Twp. 16, Rge. 42.

Mr. Cochran told me he irrigated all the land in the E½NW¼ of Sec. 17 last irrigation season with water out of the Blue Creek Canal. Mr. Cochran said he put the underground pipe in that delivers water from the Blue Creek Canal to this land, so if water was not available from the canal he could pump ground water into it.

. . . .

In conclusion, from my visual observations, I can say all the land in the E½NW¼ of Sec. 17 was irrigated with water out of the Blue Creek Canal last irrigation season.

The hearing officer took judicial notice of the record of the hearing held May 9, 1984, which resulted in the cancellation of some irrigation rights from the Blue Creek Canal.

On June 21, 1988, the director found that both appropriations, D-785 and D-795, had been examined for nonuse and orders of adjudication were entered March 4, 1985, and December 17, 1984, and that the department had erred in the adjudication in 1984 with regard to the cancellation of parts of the appropriation. The director found that the field investigation revealed that some of the lands involved in the applications had not been irrigated from the Blue Creek Canal for more than 3 consecutive years. An appropriation or a part of one that has been canceled for nonuse has no existence and cannot be transferred. For that reason it must first be determined whether a valid appropriation exists prior to considering whether the location of use can be transferred. The evidence that Cochran had experimented with water from the canal in 1985 did not constitute a beneficial use as contemplated by the statute and would not sustain the appropriation. That part of water appropriation D-785 amounting to .88 cubic feet per second for 61.5 acres in the east half of Section 17 was canceled because a contrary finding would result in the diversion of water for the irrigation of lands not actually served, resulting in a reduced supply for Paisley and other junior appropriators, and because the public interest would not be served. Application T-62 was denied, and at the request of the District, application T-61 was denied. The District had requested that unless both applications were granted, both should be denied.

The District's petition for rehearing was denied, and it has appealed.

The assignments of error can be summarized as follows: The director erred (1) in hearing the abandonment issue when it was not raised in the applications for transfer, (2) in finding there was a nonuse with no excuse for the preceding 3 years, (3) in requiring that the transfer applications be made in the name of the District, (4) in allowing the objection of Paisley Irrigation District, (5) in failing to grant the transfers, and (6) in "correcting" the order and findings made following the hearing of May 9, 1984.

The standard of review for an appeal from an order of the Director of Water Resources "is to search only for errors appearing in the record; i.e., does the judgment conform to law, is it supported by competent and relevant evidence, and was the action neither arbitrary, capricious, nor unreasonable?" In re Application A-15738, 226 Neb. 146, 152, 410 N.W.2d 101, 105-06 (1987).

With regard to the appellant's first assignment of error, the issue is whether the director erred as a matter of law in hearing the nonuse issue when that issue was not raised by the application. Neb. Rev. Stat. § 46-229.02 (Reissue 1988) provides:

If it shall appear that any water appropriation has not been used for some beneficial or useful purpose . . . for more than three consecutive years, the department shall appoint a place and time of hearing, shall serve notice upon the owners of such water appropriation or such ditch, canal, or other diverting works to show cause by such time and at such place why the water appropriation owned by such person should not be declared forfeited and annulled because such water appropriation had not been used for more than three consecutive years prior to receiving such notice, and shall also serve such notice upon the landowners under such water appropriation, ditch, or canal. . . .

A water appropriation may be canceled by the department without complying with sections 46-229.01 to 46-229.04 if the owner of such appropriation fails to comply with any of the conditions of approval in the permit.

The appellant contends that consideration of nonuse in a hearing on an application for transfer is not a proper procedure. In State v. Nielsen, 163 Neb. 372, 381, 79 N.W.2d 721, 728 (1956), this court held:

The procedure referred to in sections 46-229 to 46-229.05, R.R.S. 1943, has to do with cancellation of irrigation rights and is not exclusive. The courts of this state have recognized two methods of loss of irrigation rights independent of statutory procedure for cancellation by the department of such rights. These two methods may be classified as abandonment of water rights, or nonuser of such rights for the period of statutory limitations relating to real estate.

The statutory procedure set out in Neb. Rev. Stat. § 46-229.04 (Reissue 1988) is not the exclusive procedure for canceling water rights. When an application is made to transfer water rights which no longer exist because of nonuse, the director may cancel the rights in the transfer proceeding if the evidence shows that the rights have expired through nonuse. It should be obvious that a right which does not exist should not be transferred.

The record supports the finding that the irrigation rights which were canceled had not been used for 3 years and, therefore, supports the finding that application for transfer T-62 be denied.

The report of Hayden, the field investigator for the department, was properly admitted at the hearing.

(1) At such hearing the verified field investigation report of an employee of the department shall be prima facie evidence for the forfeiture and annulment of such water appropriation. If no one appears at the hearing, such water appropriation or unused part thereof shall be declared forfeited and annulled. If someone interested appears and contests the same, the department shall hear evidence, and if it appears that such water has not been put to a beneficial use or has ceased to be used for such purpose for more than three consecutive years, the same shall be declared canceled and annulled unless the department finds that there has been sufficient cause for such nonuse as provided for in subsection (3) of this section.

§ 46-229.04

In re Water Appropriation Nos. 442A, 461, 462, and 485, 210 Neb. 161, 167, 313 N.W.2d 271, 275 (1981), this court held in an appeal from a proceeding canceling appropriations for nonuse:

The statutes provide that in the first instance the Department bears the burden to establish nonuse for the statutory period. All that need be done to establish that fact is the verified report of the Department. Once that report is presented by the Department, then a hearing may be held if requested by the appropriators, at which time the appropriators must show cause why the appropriation should not be terminated. The language of the statute clearly indicates that the burden is upon the appropriator to present evidence showing either that water was taken, contrary to the report filed by the Department, or that some excuse existed for the water not being taken.

The District did not contest the findings of the field report and did not offer any evidence contrary to what Hayden reported other than Cochran's testimony. There was no evidence of an excuse for failure to irrigate.

Cochran testified that in 1985 he had irrigated one portion of a field for 6 to 8 hours and another portion of the field for 2 to 3 hours as an experiment to see if he could use the surface water. This is consistent with the field investigator's report. The director's finding that this experimentation was not a beneficial use of the water appropriated for irrigation purposes was correct.

In Hostetler v. State, 203 Neb. 776, 280 N.W.2d 75 (1979), this court considered the definition of "beneficial use": "(B)eneficial use requires, in the case of an appropriation for irrigation purposes, actual application of the water to the land for the purpose of irrigation." Id. at 781, 280 N.W.2d at 78. The court held that the diversion of some amount of water into the irrigation ditch without application to the land, after the field inspection, did not constitute a beneficial use. Short periods of irrigation are not sufficient to defeat the finding that the land had not been irrigated. A few hours of irrigation is insufficient to constitute a beneficial use of water appropriated to the District for irrigation of the land. It is clear from the record that the land has not been irrigated from the canal since 1979. Since 1979, the land has been irrigated by a center pivot sprinkler system, with underground wells as a water source.

If the District wanted to claim that the nonuse was excused, it was incumbent on the District to show that the nonuse was excused under § 46-229.04, which provides:

(2) If it is determined that such water has not been put to beneficial use or has ceased to be used for such purpose for more than ten consecutive years, the water right shall be declared canceled and annulled, except that for any water appropriation or part of a water appropriation on any tract of land under separate ownership, sufficient cause for nonuse shall be deemed to exist even if the period of nonuse was for more than ten consecutive years if the landowner used the available water supply on only part of the land under the water appropriation because of an inadequate water supply.

(3) If the period of nonuse did not exceed ten consecutive years, sufficient cause shall be deemed to exist if such nonuse was a result of one or more of the following:

(a) The land subject to the appropriation was placed under an acreage reserve or production quota program or otherwise withdrawn from use as required for participation in any federal or state program;

(b) Federal, state, or local laws, rules, or regulations temporarily prevented or restricted such use;

(c) The available water supply was inadequate to enable the owner to use the water for a beneficial or useful purpose;

(d) Use of the water was unnecessary because of climatic conditions;

(e) Circumstances were such that a prudent person, following the dictates of good husbandry, would not have been expected to use the water;

(f) The works, diversions, or other facilities essential to use of the water were destroyed by a cause not within the control of the owner of the appropriation, and good faith efforts to repair or replace the works, diversions, or facilities have been and are being made;

(g) The owner of the appropriation was in active involuntary service in the armed forces of the United States or was in active voluntary service during a time of crisis; or

(h) Legal proceedings prevented or restricted use of the water.

The department may specify by rule and regulation other circumstances which shall be deemed to constitute sufficient cause.

The only evidence presented which might constitute an excuse was Cochran's statement that the sandy condition of the soil made irrigation from the canal difficult. No other evidence of excuse was provided.

With regard to the assignment of error relating to the requirement that the transfer applications be brought in the name of the District, the statute allowing for transfers states:

Any person having a permit to appropriate water for beneficial purposes issued pursuant to Chapter 46 who desires to transfer the use of such water appropriation to a different location within the same river basin than that specified in the permit shall apply for approval of such change to the Department of Water Resources.

Neb. Rev. Stat. § 46-290 (Reissue 1988)

The statute requires that the person having the permit apply for the transfer. There is nothing in the record which shows that any person other than the District owns appropriations D-785 and D-795. This assignment of error has no merit.

The District contends that the Paisley Irrigation District should not have been allowed to object because its water appropriation rights would not have been affected by the transfers. Paisley was authorized to object to the transfers by Neb. Rev. Stat. § 46-291 (Reissue 1988), which provides in part: "The notice shall state that any person may in writing object to and request a hearing on the application at any time prior to the elapse of two weeks from the date of final publication."

The evidence shows that a part of the land in question had not been irrigated from the canal for some time. The Paisley district appropriation, which is junior in priority to the District's appropriations, would have less water in the creek to satisfy its appropriation if the transfers were allowed. If the transfers were granted, there would be a greater use of water by the District, leaving less water in the creek for Paisley. Paisley's objection was relevant and was properly considered by the director.

In considering an application for a transfer of water rights, the director is to consider whether the change of location will diminish the supply of water otherwise available and whether the requested change is in the public interest. Neb. Rev. Stat. § 46-294(3) and (5) (Reissue 1988). Paisley's objections specifically raised these two considerations, which the director could consider in granting or denying the transfers.

Finally, the District assigns as error the "correction" by the director of the order entered following the May 9, 1984, hearing. The order of the Director of Water Resources dated March 4, 1985, found that the lands subject to the T-62 transfer request were being irrigated prior to the order. At the 1984 hearing, Cochran testified that he was irrigating the land subject to application T-62 with two center pivots, that the District was recharging his well used by the pivots, that outside of the pivots he actively flood-irrigated the land, and that the seepage went south into the area irrigated by the pivots. No hydrologist testified at either the 1984 or the 1988 hearing that the water pumped from the center pivot wells was actually water from the Blue Creek Canal. The finding in

1984 that Cochran was irrigating the land from the Blue Creek Canal appears to have been erroneous. The testimony from both hearings supports the director's 1988 order. In any event, Cochran has not used water directly from the Blue Creek Canal for surface irrigation for at least 3 consecutive years and has not provided evidence of an excuse. Pursuant to the statutes, the water right was properly canceled.

The order on the present applications was entered June 21, 1988, more than 3 years after the prior order. It is the duty of the Department of Water Resources to review the use of water to see that it is being used beneficially. Neb. Rev. Stat. § 46-229 (Reissue 1988) provides:

All appropriations for water must be for some beneficial or useful purpose and, except as provided in sections 46-290 to 46-294 (intrabasin transfers), when the appropriator or his or her successor in interest ceases to use it for such purpose for more than three consecutive years, the right ceases.

The department has a duty to review periodically the use of water in Nebraska. Use of water may change from time to time, requiring a change in a previous order.

The 1984 decision did not prevent the director from now finding that the land has not been irrigated and that cancellation of the water right was appropriate.

The order of the director is affirmed.

AFFIRMED.

REPORT OF THE

IN RE APPLICATION A-16642.

NEBRASKA GAME AND PARKS COMMISSION, APPELLEE AND CROSS-APPELLEE

v.

THE 25 CORPORATION, INC., APPELLANT,

AINSWORTH IRRIGATION DISTRICT, ET AL., APPELLEES AND CROSS-APPELLEE

CITY OF LONG PINE, APPELLEE AND CROSS-APPELLEE

BROWN COUNTY BOARD OF COMMISSIONERS, APPELLEE

236 Neb. 671, 463 N.W.2d 591

NEBRASKA SUPREME COURT CASE NO. 90-034

Filed November 30, 1990

1. Constitutional Law: Statutes: Proof. The party claiming a statute to be unconstitutional has the burden of establishing its unconstitutionality.

2. Constitutional Law: Statutes: Presumptions. A statute is presumed to be constitutional, and all reasonable doubts will be resolved in favor of its constitutionality.

3. Constitutional Law: Statutes. The Nebraska Supreme Court is obligated to endeavor to interpret a statute in a manner consistent with the Constitution.

4. _____. Unconstitutionality must be clearly established before a statute will be declared void.

5. _____. Neither constitutional nor statutory provisions are open to construction as a matter of course.

6. Constitutional Law. Construction of a constitutional provision is appropriate only when it has been demonstrated that the meaning of the provision is not clear and that construction is necessary.

7. _____. Although the language of a constitutional provision is to be interpreted with reference to established laws, usage, and customs of the country at the time of its adoption, its terms and provisions are constantly expanded and enlarged to meet the advancing affairs of humankind.

8. _____. It is a principle of constitutional interpretation that each and every clause in a constitution has been inserted for some useful purpose.

9. Constitutional Law: Waters. The adoption of Neb. Const. art. XV, § 6, did not do away with riparian rights.

10. Constitutional Law. Constitutional provisions should receive a broad and liberal interpretation.

11. Waters: Words and Phrases. Unappropriated water is that water which is available for appropriation because it is not subject to an existing appropriative right.

12. Administrative Law: Waters: Appeal and Error. The Nebraska Supreme Court's review of factual determinations made by the Director of Water Resources is limited to whether the director's determinations are supported by competent and relevant evidence and are not arbitrary, capricious, or unreasonable.

13. Waters. Absolute dependability of a water supply is not required in order to justify an appropriation; the supply need only be fairly continuous and dependable.

14. Administrative Law: Statutes: Appeal and Error. The meaning of a statute is a question of law, and the Nebraska Supreme Court is obligated to reach its conclusions on such questions independent of the determination made by an administrative agency.

15. Statutes. The meaning of a statute is ascertained, when possible, from the language of the act.

16. Statutes. Statutory language is to be considered in its plain, ordinary, and popular sense.

17. Statutes: Words and Phrases. "Necessary," when used in a statute, may mean anything from "indispensable" to "convenient."

18. Statutes: Appeal and Error. In construing a statute, the Nebraska Supreme Court must look to the statute's purpose and give it a reasonable construction which best achieves that purpose, rather than a construction which would defeat it.

19. Trial: Expert Witnesses. Determining the weight that should be given expert testimony is uniquely the province of the fact finder.

20. Administrative Law. Administrative bodies have only that authority specifically conferred upon them by statute or by construction necessary to achieve the purpose of the relevant act.

21. Administrative Law: Waters. When an instream flow application requests different flow rates at different locations along a single stream segment, the denial of the application as to one location is to be viewed as a reduction in the requested rate of flow as authorized by Neb. Rev. Stat. § 46-2,115 (Reissue 1988); any reduction in the length of the stream segment occasioned by such a denial is but incidental to the flow reduction, and the Director of Water Resources may define the stream segment under Neb. Rev. Stat. § 46-2,118(1) (Reissue 1988) in such a way as to reflect the appropriations as granted.

22. Administrative Law: Words and Phrases. A decision is arbitrary when it is made in disregard of the facts or circumstances and without some basis which would lead a reasonable person to the same conclusion.

23. _____: _____. A capricious decision is one guided by fancy rather than by judgment or settled purpose; such a decision is apt to change suddenly; it is freakish, whimsical, humorsome.

24. _____: _____. The term "unreasonable" can be applied to an administrative decision only if the evidence presented leaves no room for differences of opinion among reasonable minds.

25. Constitutional Law: Waters. Neb. Rev. Stat. §§ 46-2,107 through 46-2,119 (Reissue 1988), permitting instream flow appropriations, do not offend Neb. Const. art. XV, § 4, 5, or 6.

Hastings, C.J., Boslaugh, White, Caporale, Shanahan, Grant, and Fahrnbruch JJ.

CAPORALE, J.

I. INTRODUCTION

This is a direct appeal from an order of the Director of Water Resources partially granting the permit requested by applicant-appellee, Nebraska Game and Parks Commission (applicant), for an instream flow appropriation at Long Pine Creek. Objector-appellant, The 25 Corporation, Inc. (25 Corporation), and objectors-appellees and cross-appellants, the City of Ainsworth (Ainsworth), the Ainsworth Irrigation District and the Niobrara River Basin Development Association (hereinafter collectively referred to as Irrigation District), and Donald E. Zwiebel and the Niobrara Basin Environmental Improvement Commission (hereinafter collectively Zwiebel), challenge the order. These objectors-appellees and cross-appellants and the objector-appellant are hereafter referred to as the "complaining objectors." (We note that although Ainsworth and Zwiebel designate themselves as appellants, the first notice of appeal was filed by 25 Corporation. Therefore, Ainsworth and Zwiebel are not appellants but, rather, are appellees and cross-appellants. See Neb. Ct. R. of Prac. 1C and 1E (rev. 1989).)

During the director's hearing, objector-appellee City of Long Pine (Long Pine) reached an understanding with the applicant, as the result of which Long Pine abandoned its objection in return for a stipulation and amendment of the application to reflect that, in accordance with their agreement, the water capable of being captured by Long Pine's municipal water supply facility is ground water and thus not subject to the applicant's appropriation. This stipulation and amendment was approved and accepted by the director over the objections of 25 Corporation and the Irrigation District. Although the Brown County Board of Commissioners objected to the application and is an appellee, it has filed no brief in this court; accordingly, we make no further reference to that entity.

After lengthy hearings, the director granted the application in part, as more particularly set forth in part II below. Together, the complaining objectors have lodged 32 assignments of error, which can be summarized as claiming that (1) the statutory scheme authorizing instream appropriations, Neb. Rev. Stat. §§ 46-2,107 through 46-2,119 (Reissue 1988), is unconstitutional under Neb. Const. art. XV, §§ 4, 5, and 6; (2) the director misinterpreted and misapplied § 46-2,115(1), thereby erroneously finding that there was sufficient unappropriated water available to meet the application; (3) the director misinterpreted § 46-2,115(2), thereby erroneously determining that the appropriation was necessary to maintain the instream use for which it was sought; (4) the director misinterpreted § 46-2,115(4), thereby erroneously approving an appropriation in excess of that allowed by the statute; (5) the director misinterpreted and misapplied §§ 46-2,115(5) and 46-2,116, thereby erroneously concluding that the appropriation was in the public interest; (6) the director exceeded his authority by changing the upstream boundary of the stream segment from that set out in the application and by setting the new boundary in an arbitrary, capricious, and unreasonable manner; and (7) the director erred in

agreeing to and in arbitrarily, capriciously, and unreasonably approving the stipulation between the applicant and Long Pine.

We hold the statutory scheme authorizing instream appropriations to be constitutional and affirm the director's order.

II. BACKGROUND

The application in question, A-16642, was filed on April 29, 1988. Therein, the applicant seeks a permit for an instream appropriation of water to maintain a naturally reproducing rainbow and brown trout fishery in Long Pine Creek. The creek is a 33-mile-long cold-water tributary of the Niobrara River and is the longest self-sustaining trout stream in Nebraska.

More specifically, the applicant seeks an instream flow appropriation for a segment of the creek between the confluence of Bone Creek and the boundary of Ranges 20 and 21 West, in Township 29 North, Brown County, Nebraska. Three different flows were requested, to be measured at different points along the segment. The measuring points are referred to as the upper, middle, and lower study sites. The director denied an appropriation at the upper site but granted a 50-cubic-foot-per-second (cfs) appropriation at the middle site and a 60-cfs appropriation at the lower site, as the applicant requested. This is the first instream flow appropriation granted in this state.

III. ANALYSIS

1. Constitutionality of Statutes

With the foregoing brief background, we reach the constitutional challenges presented by the first summarized assignment of error, namely, that the statutory scheme permitting instream flow appropriations, §§ 46-2,107 through 46-2,119, violates Neb. Const. art. XV, §§ 4, 5, and 6.

The questioned statutes provide:

The Legislature finds that the maintenance, conservation, management, storage, and timely release of the waters of the natural streams within the State of Nebraska are in the public interest and are practices essential to the well-being of present and future generations. In furtherance of these practices, the public interest demands the recognition of instream uses for fish, recreation, and wildlife. The Legislature also finds that proposals for future water development should fully consider multiple uses, including instream flows whether from natural flow or from reservoir releases, and recognizes the positive impact of impoundments which can provide significant instream flow benefits.

§ 46-2, 107.

As used in sections 46-2,107 to 46-2,119, unless the context otherwise requires, instream appropriation shall mean the undiverted application of the waters of a natural stream within or bordering

upon the state for recreation or fish and wildlife purposes. An instream appropriation may be obtained only by the Game and Parks Commission or a natural resources district and only for that amount of water necessary for recreation or fish and wildlife. The instream use of water for recreation or fish and wildlife shall be considered a beneficial use of water.

§ 46-2,108.

Each natural resources district and the Game and Parks Commission shall conduct studies to identify specific stream segments which the district or commission considers to have a critical need for instream flows. Such studies shall quantify the instream flow needs in the identified stream segments. Any district or the Game and Parks Commission may request the assistance of the Conservation and Survey Division of the University of Nebraska, the Nebraska Natural Resources Commission, the Game and Parks Commission, the Department of Environmental Control, the Department of Water Resources, or any other state agency in order to comply with this section.

§ 46-2,109.

Following notice and a public hearing, any natural resources district or the Game and Parks Commission may file with the Director of Water Resources an application for a permit to appropriate water for instream flows in each stream segment identified pursuant to section 46-2,109. The application shall include the locations on the stream at which the need for instream flows begins and ends and the time of year when instream flows are most critical. The application shall also provide a detailed description of the amount of water necessary to provide adequate instream flows.

§ 46-2,110.

Prior to taking action on an application for an instream appropriation, the Director of Water Resources shall conduct any studies he or she deems necessary to evaluate the application and shall publish notice of such application at least once a week for three consecutive weeks in a newspaper of general circulation in the area of the stream segment and also in a newspaper of statewide circulation. The notice shall state that any person having an interest may in writing object to and request a hearing on the application. Any such objection and request for hearing shall be filed with the Department of Water Resources within two weeks of final publication of the notice.

§ 46-2,114.

An application for an instream appropriation shall be approved by the Director of Water Resources if he or she finds that:

(1) There is unappropriated water available to provide for the instream appropriation;

REPORT OF THE

(2) The appropriation is necessary to maintain the instream use or uses for which the appropriation has been requested;

(3) The appropriation will not interfere with any senior surface water appropriation;

(4) The rate and timing of the flow is the minimum necessary to maintain the instream use or uses for which the appropriation has been requested; and

(5) The application is in the public interest.

The application may be granted for a rate of flow that is less than that requested by the applicant or for a shorter period of time than requested by the applicant.

§ 46-2,115.

In determining whether an application for an instream appropriation is in the public interest, the director shall consider the following factors:

(1) The economic, social, and environmental value of the instream use or uses including, but not limited to, recreation, fish and wildlife, induced recharge for municipal water systems, and water quality maintenance;

(2) The economic, social, and environmental value of reasonably foreseeable alternative out-of-stream uses of water that will be foregone or accorded junior status if the appropriation is granted; and

(3) Whether the application is consistent with any applicable state goals for water resource use adopted pursuant to section 2-15,113.

§ 46-2,116.

If the Director of Water Resources determines that there is insufficient unappropriated natural flow available for an application for an instream appropriation and if the applicant consents, the director shall request the Nebraska Natural Resources Commission to conduct a study to determine whether the instream flow needs can be met through the use of stored water in new storage facilities. The study shall address the availability of storage sites, the estimated cost of providing any required storage, whether storage options would be consistent with the state goals for water resource use adopted pursuant to section 2-15,113, and such other findings and conclusions as the commission deems appropriate.

§ 46-2,116.01.

If the Nebraska Natural Resources Commission determines that instream flow needs can be met through the use of stored water in

new storage facilities, the applicant may request financial assistance for the construction of necessary storage facilities from the Nebraska Resources Development Fund or the Nebraska Water Management Fund. The cost of the project may be shared with any other users of the stored water.

§ 46-2,116.02.

An instream appropriation shall be reviewed by the Water Management Board when a project sponsor files an application which meets the criteria of section 2-15,114 and where the project after construction could be denied water for the benefit of the existing instream appropriation.

The Water Management Board shall recommend to the Director of Water Resources whether the state's interest demands the modification of the instream appropriation.

The Director of Water Resources may modify the instream appropriation only in the manner recommended by the Water Management Board, except that the director may find the instream appropriation should not be modified.

§ 46-2,117.

(1) All water used to provide instream flows shall be applied only to that segment of the stream for which the appropriation is granted. The stream segment and the determination of a reasonable and necessary amount of water required for instream flow purposes shall be defined specifically by the Director of Water Resources in the permit.

(2) After the water allowed for instream flows has passed through the defined stream segment, all rights to such water shall be deemed relinquished and the water shall be available for appropriation.

§ 46-2,118.

Instream appropriations shall be administered in the same manner as prescribed by Chapter 46, article 2, for other appropriations, except that existing reservoirs shall not be required by the Director of Water Resources to release impounded water for instream appropriations. Instream flow appropriations shall not be superior to existing storage rights as provided in section 46-241. Instream appropriations may be canceled as provided in section 46-229.04.

§ 46-2,119.

Before proceeding further, we pause to remind ourselves of the applicable rules of statutory construction. The first of these is that the party claiming a statute to be unconstitutional has the burden of establishing its unconstitutionality. State v. Crowell, 234 Neb. 469, 451 N.W.2d 695 (1990); State v. LaChapelle, 234 Neb. 458, 451 N.W.2d 689 (1990). Moreover, a statute is presumed

to be constitutional, and all reasonable doubts will be resolved in favor of its constitutionality. Distinctive Printing & Packaging Co. v. Cox, 232 Neb. 846, 443 N.W.2d 566 (1989). As a corollary of this rule, we are obligated to endeavor to interpret the statute in a manner consistent with the Constitution. In re Application U-2, 226 Neb. 594, 413 N.W.2d 290 (1987). Finally, unconstitutionality must be clearly established before a statute will be declared void. State v. Kipf, 234 Neb. 227, 450 N.W.2d 397 (1990).

The complaining objectors essentially make two constitutional attacks: (a) that an instream flow appropriation, as authorized by the statutes, is not an "appropriation" within the meaning of the Nebraska Constitution; and (b) that certain features of the instream appropriations authorized "directly conflict with the constitutional provisions regulating appropriations." Brief for Zwiebel at 11. The relevant provisions of article XV are:

The necessity of water for domestic use and for irrigation purposes in the State of Nebraska is hereby declared to be a natural want.

Neb. Const. art. XV, § 4.

The use of the water of every natural stream within the State of Nebraska is hereby dedicated to the people of the state for beneficial purposes, subject to the provisions of the following section.

Neb. Const. art. XV, § 5.

The right to divert unappropriated waters of every natural stream for beneficial use shall never be denied except when such denial is demanded by the public interest. Priority of appropriation shall give the better right as between those using the water for the same purpose, but when the waters of any natural stream are not sufficient for the use of all those desiring to use the same, those using the water for domestic purposes shall have preference over those claiming it for any other purpose, and those using the water for agricultural purposes shall have the preference over those using the same for manufacturing purposes. Provided, no inferior right to the use of the waters of this state shall be acquired by a superior right without just compensation therefor to the inferior user.

Neb. Const. art. XV, § 6.

(a) Appropriation without Physical Diversion

It is clear that nothing in these provisions expressly prohibits appropriations for instream use. The complaining objectors would imply a prohibition from the definition of appropriation. Although they realize that the Constitution does not define the word, they would have us read "(t)he right to divert unappropriated waters of every natural stream for beneficial use" as such a definition. From this, they would then have us conclude that a physical diversion is an essential element of any appropriation, and then reach the

further conclusion that because of this, § 6 must be read as prohibiting instream appropriations.

Before proceeding with an analysis of this argument, it is fitting to recall that neither constitutional nor statutory provisions are open to construction as a matter of course. Muller v. Thaut, 230 Neb. 244, 430 N.W.2d 884 (1988); Gaffney v. State Department of Education, 192 Neb. 358, 220 N.W.2d 550 (1974). Thus, construction of a constitutional provision is appropriate only when it has been demonstrated that the meaning of the provision is not clear and that construction is necessary. State ex rel. Spire v. Public Emp. Ret. Bd., 226 Neb. 176, 410 N.W.2d 463 (1987).

The complaining objectors assert their reading of § 6 as limiting appropriations to out-of-stream uses reflects what the framers "plainly intended." Brief for Zwiebel at 12. To shore up their view, the complaining objectors turn to the customs of miners in the early days of water appropriations in the west. In that connection we are constrained to observe that there probably was not much mining going on in Nebraska and that the customs of miners in other jurisdictions are not a compelling ground for overturning a statute. Be that as it may, it appears that in those days an actual diversion of water away from the stream was considered necessary before a use could be perfected into a protected right. We recognize that there are many cases and authorities which still define an appropriation in terms of a physical diversion of water applied to a beneficial use. See, e.g., Simons v. Inyo Cerro Gordo Co., 48 Cal. App. 524, 192 P. 144 (1920); 1 W. Hutchins, Water Rights Laws in the Nineteen Western States ch. 7 at 366 (1971). The complaining objectors urge that this was the view of the framers when § 6 was adopted and that § 6 must therefore be read as requiring such a diversion.

We agree with the complaining objectors' reading of § 6 so far as it recognizes the framers' intent to adopt the doctrine of prior appropriation. This does not, however, mean that we accept the argument that § 6 was intended to prohibit instream appropriations.

Although the language of a constitutional provision is to be interpreted with reference to established laws, usage, and customs of the country at the time of its adoption, its "terms and provisions . . . are constantly expanded and enlarged by construction to meet the advancing affairs of men." State ex rel. Spire v. Public Emp. Ret. Bd., supra at 179, 410 N.W.2d at 465, quoting State ex rel. State Railway Commission v. Ramsey, 151 Neb. 333, 37 N.W.2d 502 (1949).

We have long recognized that §§ 4, 5, and 6 grant constitutional protection to the doctrine of prior appropriation. Wasserburger v. Coffee, 180 Neb. 149, 141 N.W.2d 738 (1966), modified in other respects 180 Neb. 569, 144 N.W.2d 209. This doctrine was adopted by our Legislature via the irrigation act of 1895, parts of which were later incorporated into Neb. Const. art. XV, §§ 4, 5, and 6. Wasserburger, supra.

Prior to the adoption of the appropriation system, water rights in Nebraska were governed by the common-law system of riparian rights. Under the riparian system, only those landowners whose property is adjacent to a body of water have a right to use that water. The rights of all riparians along a given body of water are equal, regardless of when they began using the water. Riparian proprietors could not divert significant flows out of the natural channel of a

stream without returning that water to the channel, nor could they apply that water to nonriparian lands. See, generally, Meng v. Coffee, 67 Neb. 500, 93 N.W. 713 (1903); Crawford Co. v. Hathaway, 67 Neb. 325, 93 N.W. 781 (1903); 1 S. Wiel, Water Rights in the Western States §§ 110 to 118 (3d ed. 1911). Nebraska responded to this "natural want" of water by adopting the doctrine of prior appropriation.

The attributes of the appropriative doctrine which distinguish it from riparianism are its focus on the application of the water to a beneficial use, rather than on the ownership of riparian land, and its use of a first-in-time, first-in-right approach to conflicts between users, as opposed to the riparian system's equality among riparians. The appropriative system permits water use on lands where the riparian system would deny it and protects senior, more established water uses in times of shortage. Adoption of the appropriative system permitted the acquisition of a right to the beneficial use of water based on the seniority of the use, independent of the riparian or nonriparian nature of the land.

Obviously, some type of diversion is necessary in order to use water on nonriparian land; the crucial question, however, is this: Do the laws of Nebraska require a diversion when one is not required by the laws of physics?

As this is the first instream flow appropriation granted, this is the first time this court has been asked to determine whether a diversion is a necessary prerequisite to a valid appropriation. Although a number of courts and authorities have stated that a diversion is a prerequisite, this view has been criticized as being obsolete. See, Comment, Minimum Streamflows: The Legislative Alternatives, 57 Neb. L. Rev. 704 (1978); Comment, The Prerequisite of a Man-Made Diversion in the Appropriation of Water Rights--State ex. rel. Reynolds v. Miranda, 13 Nat. Resources J. 170 (1973); Note, Arizona Water Law: The Problem of Instream Appropriation for Environmental Use by Private Appropriators, 21 Ariz. L. Rev. 1095 (1980). The diversion requirement traditionally served two functions. First, it provided notice to others of the intent to appropriate and, once the appropriation was perfected, of the existence of the appropriation. Comment, 57 Neb. L. Rev. 704, supra, citing C. Meyers, A Historical and Functional Analysis of the Appropriation System 7 (1971). Second, the capacity of the diversion works established the maximum amount a user could claim to have appropriated. See, e.g., Vonburg v. Farmers Irrigation District, 132 Neb. 12, 270 N.W. 835 (1937).

Since the permit system provides a surer method of providing lasting notice of the existence and quantity of valid appropriative rights, requiring a diversion as a prerequisite serves no useful purpose. Nebraska's permit system predates the adoption of the constitutional provisions under discussion. Given the principle of constitutional interpretation that each and every clause in a constitution has been inserted for some useful purpose, Anderson v. Tiemann, 182 Neb. 393, 155 N.W.2d 322 (1967), appeal dismissed 390 U.S. 714, 88 S. Ct. 1418, 20 L. Ed. 2d 254 (1968), we must conclude that the use in § 6 of the term "divert" serves some purpose other than to prohibit nondiversionary appropriations. It seems more likely that the framers chose to use "divert" in order to stress that the appropriative right was independent of riparian ownership. Since § 6 sets forth the other key aspects of the appropriative right, that the water must be put to beneficial use and that priority of appropriation gives the better right, it is reasonable to conclude that "divert" was intended to express the

third aspect of the appropriative right, to wit, the ability to take the water away from the stream's locale.

Our conclusion that diversions are not constitutionally required for all appropriations is not aberrant. Of the nine other Western States with constitutional provisions protecting prior appropriation, only two mention diversion: Colorado and Idaho. Comment, 57 Neb. L. Rev. 704, *supra* at 722. Article 15, § 3, of the Idaho Constitution provides that "(t)he right to divert and appropriate the unappropriated waters of any natural stream to beneficial uses, shall never be denied, except that the state may regulate and limit the use thereof for power purposes." Article XVI, § 6, of the Colorado Constitution provides that "(t)he right to divert the unappropriated waters of any natural stream to beneficial uses shall never be denied."

Both Idaho and Colorado have faced the question now before us and have rejected the complaining objectors' argument. The Idaho Supreme Court in State, Dept. of Parks v. Idaho Dept. of Water Admin., 96 Idaho 440, 530 P.2d 924 (1974), upheld an instream appropriation against an identical challenge, as did the Colorado Supreme Court in Colo. Riv. Wtr. v. Colo. Wtr., 197 Colo. 469, 594 P.2d 570 (1979).

The Colorado court was unanimous in its determination that a diversion was not required by its constitution. It noted that the diversion requirement is court-made and that the "reason and thrust" of the constitutional use of "divert" "was to negate any thought that Colorado would follow the riparian doctrine . . ." *Id.* at 474, 594 P.2d at 573. The Colorado high court was also able to point to earlier cases which indicated that the need to divert was not of constitutional import. *Id.*, citing Thomas v. Guiraud et al., 6 Colo. 530 (1883), and Larimer Co. R. Co. v. People ex rel., 8 Colo. 614, 9 P. 794 (1885) (Thomas involved a dam which caused overflow irrigation of a meadow and Larimer the storage of surplus waters in the natural channel of the stream; both contain dicta to the effect that an actual diversion is not a prerequisite to finding a valid appropriation).

The Idaho Supreme Court was divided when it determined the constitutionality of Idaho's instream flow appropriation statute. Both the plurality and concurring opinions rejected the notion that physical diversion is a constitutional requirement. The plurality concluded that although the prior statutory scheme "contemplated an actual physical diversion," the instream flow statute created an exception to that requirement. State, Dept. of Parks v. Idaho Dept. of Water Admin., *supra* at 444, 530 P.2d at 928. The concurring opinion spent more time examining the nature of the appropriative right in comparison to riparian doctrine and concluded that the constitutional reference to diversion was intended to recognize the supremacy of the appropriation doctrine over riparianism and not as a limit on the methods of perfecting a water right. State, Dept. of Parks, supra (Bakes, J., concurring specially). Two justices dissented, but only one addressed the question of whether diversion was a constitutional requirement. This dissent focused on earlier Idaho cases which spoke of the need to divert water and apply it to a beneficial use; the existing statutory application, permit, and licensing requirements; and the use of the conjunctive in the constitutional grant of the right to "divert and appropriate." *Id.* at 451, 530 P.2d at 935 (McQuade, J., dissenting).

Even if we were to conclude that the framers of article XV, § 6, intended to give constitutional protection only to appropriations made by means of a physical diversion, we would not be forced to conclude that such protection prohibits the Legislature from creating other means of acquiring rights to water. There is nothing in the language of the Constitution which indicates that § 6 is the exclusive means of acquiring a water right. Indeed, we have long held that the adoption of § 6 did not do away with riparian rights. Wasserburger v. Coffee, 180 Neb. 149, 141 N.W.2d 738 (1966), modified in other respects 180 Neb. 569, 144 N.W.2d 209. Just as Nebraska originally adopted the appropriation doctrine by statute (1895 Neb. Laws, ch. 69, p. 244), the Legislature can, subject to constitutional limitations, including those set forth in § 6, provide for the acquisition of nondiversionary appropriative rights to public water.

(b) Effects of Instream Appropriation

This brings us to the complaining objectors' second constitutional challenge to the instream appropriation statutes. They argue that the statutes work to deprive them of their constitutional right to divert unappropriated water. They base their argument on Justice McFadden's dissent in State, Dept. of Parks v. Idaho Dept. of Water Admin., 96 Idaho 440, 530 P.2d 924 (1974), and on the similarities between the relevant provisions of the Nebraska and Idaho Constitutions.

The short and perhaps overly simplistic answer to that argument is that the Constitution only protects the right to divert unappropriated water, and once there has been an instream appropriation, that water is no longer "unappropriated." The more complete answer is that Justice McFadden's approach is inapplicable to Nebraska law.

The complaining objectors argue that the instream appropriation statutes permit the state to withdraw water from appropriation in violation of the command of § 6 that "(t)he right to divert unappropriated waters . . . for beneficial use shall never be denied except when such denial is demanded by the public interest." They rely on the following language from Justice McFadden's dissent:

I recognize that the state, acting in its proprietary capacity, may appropriate water without offending Article 15, section 3; but as in the case of private appropriators, the state's appropriative right depends upon the application of water to a "beneficial use." In this case, however, the state agency is directed to hold unappropriated waters "in trust for the people of the state" for "scenic beauty and recreational purposes." (Citation omitted.) If the state were to hold unappropriated waters in trust for these purposes, it certainly would not be acting in a proprietary capacity; it would be doing nothing more than it already had a duty to do in its sovereign capacity. (Citations omitted.)

"(T)he title to the public waters of the state is vested in the state for the use and benefit of all the citizens of the state * * *. This is not, however, an interest or title in the proprietary sense, but rather in the sovereign capacity as representative of all the people for the purpose of guaranteeing that the common rights of all shall be equally protected and that no one shall be denied his proper use and benefit of this common necessity."

(Citation omitted.) . . . In my view, the in-stream use of a natural stream for recreational purposes and for scenic beauty is a public beneficial use which inheres in the state's sovereign ownership of such water. Therefore, since the state already has the right to so use the water, it cannot acquire the right to "appropriate" the water for these purposes.

. . . To allow the state to in effect reserve water from appropriation in furtherance of non-proprietary, non-power purposes--when the framers of the Constitution contemplated that private beneficial users could appropriate water being held by the state in its sovereign capacity--amounts to nothing less than a denial of the constitutional right to appropriate the "unappropriated waters" of any natural stream. "In other words, the state cannot by legislative act authorize its own agency to monopolize or withdraw the very rights that section 3 of article 15 of the Constitution says 'shall never be denied' the people of the state."
(Citation omitted.)

(Emphasis in original.) State, Dept. of Parks, supra at 452-53, 530 P.2d at 936-37.

This reasoning is inapplicable to Nebraska law for several reasons. First, the cases supporting the propositions upon which Justice McFadden relies are all Idaho cases and are not precedent in Nebraska. The complaining objectors have failed to demonstrate that there are any analogous Nebraska precedents. Second, the statutory scheme before us does not provide for the holding of "unappropriated waters 'in trust for the people of the state'" but, rather, authorizes an instream appropriation of the public water for particular beneficial uses. Third, and most important, Nebraska's Constitution expressly provides for a public interest exception to the right to divert. Justice McFadden's conclusion that the Idaho statute was unconstitutional was based on the fact that the Idaho Constitution, "(u)nlike the constitutions of some other western states . . . makes an exception (to the right to appropriate) only for power purposes--not for the demands of the public interest" (Emphasis supplied.) Id. at 453, 530 P.2d at 937.

Unlike that of Idaho, Nebraska's constitutional right to appropriate can and must be limited by the demands of the public interest. Neb. Const. art. XV, § 6. The instream flow appropriation statutes can be viewed as a mechanism for determining whether the public interest demands that the right to appropriate water from a given stream should be denied. This view is supported by the fact that the statutory scheme includes a legislative finding that "the public interest demands the recognition of instream uses for fish, recreation, and wildlife," § 46-2,107, and requires the Director of Water Resources to find that the instream flow appropriation is in the public interest. §§ 46-2,115 and 46-2,116.

Anticipating this conclusion, the complaining objectors argue that § 6 requires a new and independent weighing of the public interest each time a new appropriation is requested and does not permit the state to make a determination of the public interest which would bind future applicants for appropriations. They assert that the statutory scheme "adopts a permanently fixed notion of the public interest contrary to Article XV, section 6 of the Nebraska Constitution."

Reply brief for Zwiebel at 14. This "notion of the public interest" is not as "permanently fixed" as the complaining objectors seem to believe, nor do the instream appropriations granted under the statutes enjoy a permanent status, as they assert. Like any other appropriation, an instream appropriation can be canceled. See § 46-2,119 (subjecting instream appropriations to cancellation provisions of Neb. Rev. Stat. § 46-229.04 (Reissue 1988)). In addition, an instream flow appropriation can be modified in favor of water development projects which meet the criteria of Neb. Rev. Stat. § 2-15,114 (Reissue 1987), if the state's interest demands a modification. See § 46-2,117.

Additionally, the complaining objectors fail to consider the possibility of the state's abandoning or relinquishing its right to a particular appropriation if the public interest so demands. They also seem to overlook that the instream appropriation is a statutory creature, and, as such, its attributes can be amended by statute. If the Legislature should one day determine that the public interest has changed and no longer requires instream appropriations, it can return to the individualized determinations championed by the complaining objectors.

The view that § 6 demands individual, case-by-case determinations of the public interest for each new application is a narrow and parsimonious interpretation of the constitutional language and, as such, conflicts with the rule that constitutional provisions should receive a broad and liberal interpretation. Nebraska P. P. Dist. v. Hershey School Dist., 207 Neb. 412, 299 N.W.2d 514 (1980). The language of § 6 does not compel a continuing, case-by-case determination. The relevant clause of § 6 simply permits the state to deny appropriations based upon the dictates of the public interest. It does not prescribe the manner by which the public interest is to be determined nor the mechanisms by which it may be accomplished.

The complaining objectors also claim that permitting instream appropriations conflicts with § 6 by granting "large water appropriators the right to request modifications, while denying that right to smaller appropriators who would otherwise have a higher priority." Brief for Zwiebel at 17. However, they do not specify how this conflict is created. If they are attempting to raise an equal protection argument, the claim, since no suspect or quasi-suspect classification is involved, would be subject to rational basis review. The Legislature can rationally determine that the public interest in a project which will cost over \$10 million and which seeks state funding (two of the criteria of § 2-15,114) is more likely to outweigh the public interest in an instream flow appropriation than would a smaller, private appropriator's use.

Finally, the complaining objectors assert that the public interest test of § 46-2,116 fails to meet the level of necessity required by the Constitution. It does not do so, in their view, because it does not require that the economic, social, and environmental value of the instream use exceed that of the reasonably foreseeable out-of-stream uses forgone or afforded to junior appropriators, but merely requires that the director consider these factors. This argument is unpersuasive. First, the Legislature has already found that the public interest demands the recognition of instream uses for piscatorial and other purposes. § 46-2,107. The complaining objectors do not challenge this finding. Second, the director must consider other factors besides the relative value of the uses; he must also consider whether the application is consistent with state goals for water resources use. § 46-2,116(3). The complaining objectors' interpretation

ignores this consideration, even though it is a valid factor in determining the weight of the public interest in the appropriation.

For all the reasons set out above, the complaining objectors have failed to satisfy their burden of demonstrating the questioned statutes to be unconstitutional, and, therefore, their constitutional challenges fail.

2. Availability of unappropriated water

The second summarized assignment of error asserts that as the result of his misinterpretation and misapplication of § 46-2,115(1), the director erroneously found there was sufficient unappropriated water available to meet the application.

The U.S. Geological Survey has two gauges measuring discharge along Long Pine Creek: the Riverview gauge and the Long Pine gauge. Discharge records for the Riverview gauge date back to 1948, while those for the Long Pine gauge date back to 1979. The discharge records for the Riverview gauge show that the creek's discharge rate has increased since the development of the Irrigation District in the 1960s. This increase varies from 10 to 15 cfs in the winter to over 25 cfs in the spring and summer. The Irrigation District advised at oral argument that it has never attempted to recapture this seepage or presented to the Department of Water Resources any claim for the seepage.

Using the data from the Long Pine and Riverview gauges and from flow measurements at various other sites along the creek, the applicant was able to compute the flows at the study sites. The average annual flow at the middle site is 85 cfs, while that at the lower site is 108 cfs. These flows are subject to five senior appropriations, totaling 12.14 cfs.

The Irrigation District's water comes from Merritt Reservoir via a 52.8-mile canal, under a contract with the U.S. Bureau of Reclamation. Article 7c of this contract states:

The United States claims all of the waste, seepage, and return flow water derived from water delivered pursuant to this contract and the same is hereby reserved and retained by the United States for beneficial use on the Ainsworth Unit or any other unit of the Missouri River Basin Project which employs the water of the Niobrara River and its tributaries for irrigation purposes.

Framing their assignment as a question of statutory interpretation, the complaining objectors assert that the director erred in determining that there was sufficient unappropriated water. As noted previously in part III(1)(a), constitutional and statutory provisions are not open to construction as a matter of course; it must be demonstrated that the meaning is not clear and that construction is necessary.

As applied to the facts before us, there is nothing unclear in the statutory language. Section 46-2,115(1) requires that the director determine that "(t)here is unappropriated water available to provide for the instream appropriation" before the application can be granted. In In re Application A-15738, 226 Neb. 146, 154, 410 N.W.2d 101, 107 (1987), we stated that "'unappropriated water' is that water which is available for appropriation

because it is not subject to an existing appropriation right." In the case before us the director determined the amount of unappropriated water available by subtracting the amount of senior appropriations from the average annual flow at the two relevant study sites. Since the amounts of unappropriated water thus determined exceed the amounts sought to be appropriated at those sites, the director concluded that more than enough unappropriated water is available to meet the appropriation he granted. Using the same computation based upon the record low flow at the Long Pine gauge, he determined that even during periods of low flow, sufficient unappropriated water is available.

The complaining objectors further argue that the director committed error by failing to consider whether potential future uses of ground water or possible changes in climatic circumstances may diminish the amount of water available to the instream use in the future. They urge us to interpret § 46-2,115(1) as requiring consideration of these factors. In all their discussion of this issue, the only basis the complaining objectors offer to demonstrate that the director failed to consider these factors is the fact that the director found that there is unappropriated water available, despite the testimony of their witnesses. Although the complaining objectors attempt to frame this as a question of law, it is in truth a factual question. Thus, our review is limited to whether the director's determination is supported by competent and relevant evidence and is not arbitrary, capricious, or unreasonable. In re Applications T-61 and T-62, 232 Neb. 316, 440 N.W.2d 466 (1989).

Simple mathematics shows that there is unappropriated water in the creek which exceeds the amount requested in the portion of the application granted. There is copious evidence of the creek's rate of discharge; for one point along the creek the records date back to 1948. There is evidence that the lowest monthly median discharge at the middle site is 71 cfs, while that at the lower site is 94 cfs. Subtracting the senior appropriative rights of 12.14 cfs leaves a lowest monthly median discharge of 58.86 cfs at the middle site and 81.86 cfs at the lower site, 8.86 cfs and 21.86 cfs more than the amounts requested for the respective sites. Although there may be occasions when the flow drops below that requested, absolute dependability is not required; the supply need only be "fairly continuous and dependable." In re Application A-15738, *supra* at 156, 410 N.W.2d at 108. The foregoing evidence demonstrates a fairly continuous and dependable historical flow in excess of that requested.

The evidence concerning the aquifer which feeds the creek is sufficient to support a determination that the water supply in the creek will remain reasonably dependable even in the face of drought and increased ground water withdrawals. The applicant's hydrologist testified as to the size and thickness of the aquifer and gave his opinion that a "very substantial" drought or a "very exceedingly large amount of groundwater pumping" would be needed before there would be any significant water level declines. Although the director's order does not mention this testimony in his discussion of the availability of unappropriated water, it is quoted in the public interest discussion where the director concluded that these statements "were not effectively disputed by other witnesses."

We therefore conclude that the director's determination that there is sufficient unappropriated water available for the instream appropriation is supported by the evidence. We should stress that we are not deciding whether the statute requires a finding that the availability of water for the instream appropriation will not be adversely affected by subsequent events; such a

decision must await a case where the issue is determinative of the propriety of an appropriation.

The Irrigation District argues that it has a right to the seepage and return flow from its operations, that these flows amount to approximately 20 to 25 cfs, and that this amount should have been subtracted from the amount of unappropriated water available for the instream appropriation. It points to its contract with the U.S. Bureau of Reclamation in which the United States claims all the waste, seepage, and return flow from the water it delivers. The provision appears to be a relinquishment by the Irrigation District to the United States of any right the Irrigation District might have to seepage. How the Irrigation District has come to view this as granting it a right to the seepage is not made apparent. The United States is not a party to this action and, as far as the record reveals, is not attempting to exercise its contractual right against the Irrigation District. Even if the Irrigation District were able to stand in the shoes of the United States, its rights as against anyone not a party to the contract are defined by state law, not by the terms of the contract, for federal law specifically defers to state appropriation laws in determining the right of the United States to appropriate water within a state. See, 43 U.S.C. § 383 (1988); Northport Irr. Dist. v. Jess, 215 Neb. 152, 337 N.W.2d 733 (1983); California v. United States, 438 U.S. 645, 98 S. Ct. 2985, 57 L. Ed. 2d 1018 (1978). Therefore, any right the Irrigation District may have to the seepage and return flows must be based solely on state law.

The Irrigation District cites United States v. Tilley, 124 F.2d 850 (8th Cir. 1941), to support its claim to the seepage and return flow. In Tilley, the United States claimed that Nebraska had no right to interfere with its collection and reapplication of seepage from the North Platte Irrigation Project. The eighth circuit court agreed and reversed a lower court's denial of an injunction. This court, however, dismissed a similar injunction in Northport Irr. Dist. v. Jess, *supra*. The Irrigation District claims its situation "is nearly . . . identical" to that in Tilley, brief for Irrigation District at 35, while the applicant finds Northport to be more on point. The main factual difference between the situations in Tilley and Northport was that Tilley involved collection of seepage from drains and ditches on the land connected with the project, while Northport involved collection directly out of a watercourse. In the situation before us, the Irrigation District has not yet attempted to recapture and reapply the seepage upon which the applicant is relying, either from ditches in the district or from the creek itself. Northport stands for the principle that once seepage reaches a watercourse via natural means, it becomes public water and is subject to appropriation. Northport, *supra*. That Long Pine Creek is a watercourse is not disputed. Clearly, any seepage which affected the director's determination of the available flow had already reached the stream. As such, it is available for appropriation.

Whether the Irrigation District may recapture the seepage before it reaches the creek is a matter which is best left for later adjudication. Since no attempt to recapture has been made and no attempts have been made to prevent the Irrigation District from recapturing seepage, the issue is not ripe. In addition, it is possible that there are downstream appropriators who have been relying on the return flows; if so, they would be necessary parties to any determination of the Irrigation District's rights to the return flow. See Northport, *supra*.

Complaining objector Irrigation District also asks that this court "provide proportional benefits according to the legislative directives in Section 46-295 and make such provisions for the . . . Irrigation District as (the court) deem(s) necessary, basic and fair under the circumstances." Brief for Irrigation District at 40. We are at a loss to find any legislative directive to provide proportional benefits in Neb. Rev. Stat. § 46-295 (Cum. Supp. 1990), which recites a variety of legislative findings. So far as we can glean from its brief, the Irrigation District's request rests on the following language found in § 46-295:

The Legislature acknowledges that rights to water intentionally or incidentally stored underground and rights to withdrawal of such water should be formally recognized and quantified and recognizes the propriety of all beneficiaries proportionately sharing, to the extent of potential benefit from intentional underground water storage, in the financial obligations necessary for construction, operation, and maintenance of water projects which cause intentional underground water storage.

The first clause of this sentence simply concedes that rights to this water should be recognized. The remainder of the sentence states that it is proper for beneficiaries of intentionally stored ground water to share the costs of such storage. The Irrigation District focuses on the phrase "the propriety of all beneficiaries proportionately sharing" and then reads "propriety" as "property." Research shows that propriety was once synonymous with property; however, such usage is now obsolete. The most recent example of this usage, cited in XII The Oxford English Dictionary 655 (2d ed. 1989), is dated 1827, which predates the subject statute by some 156 years.

The statute does, however, voice a legislative finding that rights to intentionally and incidentally stored ground water should be recognized and quantified. The Irrigation District claims the director failed to recognize its rights to incidentally stored ground water. Neb. Rev. Stat. §§ 46-226.01, 46-226.02, and 46-297 (Reissue 1988) provide procedures for the recognition of such rights. The Irrigation District has not attempted to follow these procedures and has failed to demonstrate how granting the appropriation would adversely affect these claimed rights, were they recognized. In light of this, the Irrigation District has no basis for claiming that the director's failure to recognize its purported rights was arbitrary, capricious, or unreasonable.

3. Necessity of Appropriation

The third summarized assignment of error claims the director misinterpreted § 46-2,115(2) and thus erroneously determined that the appropriation was necessary to maintain the instream use for which it was sought.

There was unchallenged evidence of the existence of adult trout and trout reproduction in the area of the lower and middle study sites. There was also testimony from a number of witnesses, including some of the applicant's, that there was no imminent threat to these trout and their reproductive efforts.

Before an application for an instream appropriation can be approved, the director must determine that "(t)he appropriation is necessary to maintain the instream use or uses for which the appropriation has been requested."

§ 46-2,115(2). The complaining objectors contend that the director misinterpreted the statute when he concluded that it did not require a showing of an imminent threat to the use. The applicant, on the other hand, contends that such a reading would defeat the very purpose of the statute.

The meaning of a statute is a question of law, State v. Ewing, 221 Neb. 462, 378 N.W.2d 158 (1985), and this court is obligated to reach its conclusions on such questions independent of the determination made by an administrative agency, see Hillcrest Country Club v. N.D. Judds Co., ante p. 233, 461 N.W.2d 55 (1990). The meaning of a statute is ascertained, when possible, from the language of the act. Peterson v. Minden Beef Co., 231 Neb. 18, 434 N.W.2d 681 (1989). The language is to be considered in its plain, ordinary, and popular sense. Georgetowne Ltd. Part. v. Geotechnical Servs., 230 Neb. 22, 430 N.W.2d 34 (1988).

Unfortunately, "necessary," particularly when used in a statute, may mean anything from "indispensable" to "convenient." Banks v. Board of Education of Chase County, 202 Neb. 717, 277 N.W.2d 76 (1979). In order to construe the statute, we must look to its purpose and give the statute a reasonable construction which best achieves that purpose, rather than a construction which would defeat it. See Nuzum v. Board of Ed. of Sch. Dist. of Arnold, 227 Neb. 387, 417 N.W.2d 779 (1988). Clearly, the purpose of the statutory scheme before us is to provide a means for protecting instream uses for fish, recreation, and wildlife.

Would application of the complaining objectors' construction defeat this purpose? If an instream flow appropriation could only be obtained after showing an imminent threat to the use to be protected, the use may well be irreparably harmed or even destroyed before an application is granted. In the case before us, the application was filed in April 1988. The director's order granting the application was entered in December 1989, 1 year 8 months later. If we add to this the amount of time consumed in making the studies to justify the appropriation, the timelag becomes even greater. If the applicant had waited until there was an imminent threat to the fishery before making its application, there would be few trout left in the stream to protect. In addition, when the threat is one due to or exacerbated by overappropriation, once the water is appropriated out of stream it is too late. The instream appropriation can preserve only unappropriated water; it cannot undo existing appropriations. For these reasons it is apparent that the complaining objectors' construction would defeat the very purpose of the statute, and because of this it must be rejected.

A more reasonable interpretation in light of the purposes of the legislation is to read § 46-2,115(2) as requiring a finding of a sufficient causal link between maintaining the flow and maintaining the use for which the flow is requested. This appears to be the approach the director used in his analysis. He determined that "(b)ecause use of the upper study site by adult trout is very limited and habitat for trout reproduction is nearly absent," the applicant failed to show that that portion of the application was "necessary to maintain a naturally reproducing trout fishery." As to the remaining reach of the application, the director found that the existence of trout reproduction was undisputed and that "at least some instream flow is unquestionably necessary" to maintain naturally reproducing trout habitat.

The director applied the proper standard, and there is no basis for finding his factual conclusions erroneous. The complaining objectors' contention that the director erred in determining that the appropriation is necessary to maintain the use is therefore without merit.

4. Minimum Necessary Flow

In the fourth summarized assignment of error, the complaining objectors assert the director misinterpreted the meaning of the words "minimum necessary" in § 46-2,115(4) and, because of this misinterpretation, granted an appropriation in excess of that permitted by the statute. Section 46-2,115(4) requires the rate and timing of the flow to be "the minimum necessary to maintain the instream use or uses for which the appropriation has been requested." The complaining objectors assert that this means the flow granted must be the least amount "indispensably required for the continued survival of the fishery," brief for Ainsworth at 20, and that the director instead read "minimum necessary" as meaning appropriate for the use requested. We are again confronted with that protean term "necessary." In this instance, however, it is not necessary for us to construe its meaning. The complaining objectors contend that by granting an appropriation which, under one method for measuring instream flows, would provide "optimum to outstanding" trout habitat rather than mere "survival" habitat, the director approved a flow which was more than the minimum necessary for the use requested. However, the real issue is not what minimum necessary means but, rather, what is the nature of the use for which the appropriation is requested. If the use is to provide a survival habitat, the director has erred. If, however, the use is to provide for the maintenance of the fishery at its present habitat quality, then the minimum necessary flow is the lowest flow rate which would assure no degradation in the quality of the habitat, and the director's determination is correct if supported by the evidence.

According to a report which accompanied the application, the purpose of the application is to "protect . . . natural flow required to maintain the present fishery." A fishery resource specialist for the applicant testified that the application is intended "primarily to preserve the fishery habitat." From this, it is clear that the use sought to be maintained is not merely the survival of some trout in the stream, but the continued existence of the present fishery. By using words such as "maintain" and "preserve," it is likewise apparent that the application is intended to keep the quality of the fishery from degrading. The rate of flow which is the minimum necessary for the use before us is therefore the lowest rate which would assure no degradation in the quality of the fishery habitat. Clearly, this is something more than the survival habitat proposed by the complaining objectors.

The director notes in his order that his interpretation of the phrase "minimum necessary" is based, in part, on his personal recollections of his own involvement in the drafting and passage of the instream flow statutes. Because the analysis set out above does not rely on the legislative history, we need not reach the propriety of the director's rationale. As we have often said, a correct result will not be set aside merely because it was based upon incorrect reasoning. Parker v. St. Elizabeth Comm. Health Ctr., 226 Neb. 526, 412 N.W.2d 469 (1987).

This brings us to the complaining objectors' contentions regarding the director's determination that the flows requested meet this standard. They

contend that the director rejected the applicant's method of determining the required flows and therefore "erred in continuing to review the application and applying a different methodology" Brief for 25 Corporation at 18.

The fact is, however, that the director was presented with evidence as to the necessary flows based on several different methodologies, including negotiated or institutionally prescribed settlements based upon scientific studies, historical evidence, and professional judgment and observations. Although the majority of the testimony centered on the one particular methodology advocated by the applicant, it was by no means the only methodology discussed in the record, nor were these methodologies the only evidence presented on minimum necessary flow.

Several of the experts discussed the methodology used by the director. One of the exhibits laid out the theory, explaining what information is needed for its application. It appears therefrom that in order to apply the director's methodology, the average annual flow of the stream segment must be determined. The record contains sufficient information to make this determination. The average annual flow is then multiplied by a percentage corresponding to the desired habitat quality. The resulting figure represents the flow regime which would sustain that habitat quality. The range of percentages developed by this methodology is from 60 to 100 percent for the "optimum range," 40 percent from October to March and 60 percent from April to September for "outstanding," 30 percent from October to March and 50 percent from April to September for "excellent," 20 percent from October to March and 40 percent from April to September for "good," 10 percent from October to March and 30 percent from April to September for "fair, degrading," 10 percent for "poor, minimum," and under 10 percent for "severe degradation." Since the existing flow is in the optimum range, it follows that any flow regime which reduces the habitat quality below that range would not be preserving or maintaining the existing fishery at its present quality. The director found that the 60-percent figure yielded results nearly identical to the flows requested by the applicant. Since the 60-percent figure represents the lowest end of the optimum range, there is nothing improper in the director's finding concerning it.

We also note that the director relied on more than this single method in reaching his conclusion that the requested flows were the minimum necessary to maintain the fishery. His order devotes considerable discussion to the evidence of a fish kill attributed to high water temperatures resulting, in part, from a period of low stream flow. He observed that the flows during this period exceeded those requested by the applicant and that the applicant's experts stood by the 50 cfs and 60 cfs requests despite the fact that they would feel more comfortable with a higher rate. It is only after recounting this evidence that the director expressed the view that the requested flows are "in reasonable harmony" with the results obtained by the methodology he employed. Had the application sought to appropriate the entire unappropriated flow, the evidence of the fish kill might have been sufficient to support a finding that that was the flow necessary to maintain the fishery. However, the director is not empowered to grant a larger appropriation than that requested. In light of his reliance on the evidence concerning the fish kill, the director's application of the methodology he selected simply constitutes confirmation that the requested flows are appropriate under the statute even if the other factors which led to the fish kill never reappear.

Determining the minimum necessary flow for the maintenance of the use is a factual determination which, as noted earlier in part III(2), will not be disturbed unless it is unsupported by the evidence or is arbitrary, capricious, or unreasonable. In truth, the complaining objectors' thesis is not that there is no evidence concerning the methodology used by the director but that there is more evidence concerning the applicant's methodology. The relevant inquiry, however, is not the comparative volume of testimony concerning the two methods, see Hillcrest Country Club v. N.D. Judds Co., ante p. 233, 461 N.W.2d 55 (1990), but, rather, whether there is sufficient evidence to support the director's determination. Since there is, it cannot be said that the flow granted by the director is arbitrary, capricious, or unreasonable.

5. Public Interest

In the fifth summarized assignment of error, the complaining objectors assert the director misinterpreted and misapplied §§ 46-2,115(5) and 46-2,116, thereby erroneously concluding that the appropriation was in the public interest.

As discussed in parts III(1), (2), (3), and (4) of this opinion, § 46-2,115 requires the director to approve the application if certain specified requirements are met. The requirement set out in subsection (5) thereof is that the application be in the public interest. Section 46-2,116 sets forth the factors the director must consider in making that determination, namely, "(t)he economic, social, and environmental value of the instream use"

A public interest evaluation prepared for the applicant addressed the social, economic, and environmental value affected by the requested appropriation. A person involved in preparing the evaluation testified as to the factors she considered in reaching her conclusion that the application was in the public interest. These included balancing the present value of the instream flow to fish and wildlife, waste dilution and disposal, and recreation against the value of foreseeable out-of-stream uses which could be adversely affected by the appropriation. This evaluation did not attempt to quantify all of the social and environmental value into economic terms. Her conclusion was challenged by the complaining objectors' economist, who offered a purely economic analysis of the public interest.

Various members of the public testified; some recounted the benefits they have reaped as a result of the fishery, others voiced concerns and uncertainty about the requested appropriation, and still others simply aired their general distrust of and dissatisfaction with the applicant.

Complaining objector Zwiebel, a local farmer and representative of the Improvement Commission, testified as to his concerns about erosion in the drainage area and expressed the view that this job should be addressed "before we worry about the water in (Long) Pine Creek." Zwiebel stated that "the reason I bring (erosion) up is because the corrective action that needs to be done in that area might not be compatible with trout fishing or the instream flow right. I do not know. I could not pass judgment on that." Other witnesses confirmed the existence of erosion on the creek and mentioned possible control measures. Zwiebel and others also testified as to the use of surface water and ground water for irrigation in the area.

After finding that the use had positive social, economic, and environmental value, the director considered the effect granting the appropriation would have on reasonably foreseeable alternative out-of-stream uses for the water. He concluded that because of the extensive and more easily exploitable ground water supply, there "is no evidence . . . that reasonably foreseeable alternative out-of-stream uses will be foregone or accorded junior status" if the application were approved.

The complaining objectors first argue that the director's determination was erroneous because "the majority of the testimony centered around what was omitted, unfinished or unstudied, rather than that which was covered in" the public interest evaluation study prepared for the applicant. Brief for Irrigation District at 26. Determining the weight that should be given expert testimony is uniquely the province of the fact finder. See *Hillcrest Country Club v. N.D. Judds Co.*, ante p. 233, 461 N.W.2d 55 (1990). What one particular expert omitted from her consideration is irrelevant to our review if the record, as a whole, supplies sufficient competent evidence to support the director's conclusions.

The Irrigation District focuses on the study's "failure" to quantify the environmental and social value of the appropriation in dollar amounts, a quantification the Irrigation District apparently feels is required under § 46-2,116(1). To conclude that § 46-2116(1) requires that all the factors considered be reduced to economic terms is, given the statutory language, simply untenable.

In its discussion of the public interest, the Irrigation District also asserts that all the appropriators along the stream were not made parties to this action and that they are necessary parties. This bald statement is the extent of its discussion of this issue; it does not provide any legal support for the assertion that these are necessary parties, nor does the Irrigation District attack the adequacy of the public notice given in accordance with § 46-2,114.

Complaining objectors Zwiebel and the Improvement Commission focus on the director's alleged failure to consider the effects of erosion and proposed erosion control measures on the value of the instream use. It is their contention that § 46-2,116(1) requires the director to offset the value of alternative instream uses against the proposed instream use. If the alternative instream use is one which is likely to be pursued and is totally incompatible with the proposed use, then there is some merit to their position. The complaining objectors claim that the director misconstrued the statute and failed to perform this offsetting. To support this claim, they simply reargue the evidence and conclude that because the director reached an unfavorable result, error was committed. The determinations of whether an alternative instream use is likely to be pursued and whether it is incompatible with the requested use are, of course, questions of fact. The director was presented with the evidence relied upon by the complaining objectors, weighed it, and concluded that there was "no significant evidence of a negative nature (regarding the value of the instream use)." (Emphasis supplied.)

Thus, the several arguments of the complaining objectors are nothing more than attempts to entice this court into reweighing the evidence. However, as repeated before, when presented with an appeal from an order of the Director of

Water Resources, this court does not reweigh the evidence; its review is limited to a search for errors appearing in the record.

6. Boundaries

In the sixth summarized assignment of error, the complaining objectors assert that (1) the director lacked the authority to change the upstream boundary from that requested in the application, and (2) even if the director does have the authority to decrease the length of the stream segment, he exercised that authority in an arbitrary, capricious, and unreasonable manner. In assessing these contentions, we first note that administrative bodies have only that authority specifically conferred upon them by statute or by construction necessary to achieve the purpose of the relevant act. Nape v. Game & Parks Comm., 220 Neb. 883, 374 N.W.2d 46 (1985). We also note that the director and the Department of Water Resources are given broad authority over the appropriation and use of water in Nebraska. See, In re Application U-2, 226 Neb. 594, 413 N.W.2d 290 (1987); Neb. Rev. Stat. § 46-209 (Reissue 1988).

Section 46-2,109 empowers the applicant to "conduct studies to identify specific stream segments which (1) considers to have a critical need for instream flows." Section 46-2,110 requires applications for instream flow appropriations to "include the locations on the stream at which the need for instream flows begins and ends . . ." As noted in part II of this opinion, the beginning and ending points of the segment for which the application was requested are the confluence of Bone Creek and the boundary of Ranges 20 and 21 West, in Township 29 North, Brown County, with three different flow rates at different sites along the creek. Several times during the hearing, the applicant's witnesses testified that the application consisted of a single stream segment with flows measured at three points, rather than three separate segments. In granting the application, the director, because of his denial of the requested flow at the upper study site, moved the upstream boundary from the boundary of Ranges 20 and 21 West several miles downstream to the Highway 20 bridge crossing.

We have already discussed the criteria for approving an instream flow application set forth in § 46-2,115, including the requirement that the rate and timing of the flow be the minimum necessary to maintain the use. The final sentence of § 46-2,115 permits the director to reduce this rate and timing and thus gives him the ability to grant a reduced appropriation rather than deny the application in its entirety.

Section 46-2,118(1) limits application of the instream appropriation to "that segment of the stream for which the appropriation is granted" and states that the segment "shall be defined specifically by the Director . . . in the permit."

The complaining objectors contend that once the director determined that the requested flow at the upper site should be denied, he should have denied the entire application. Although there is nothing in the statutory language expressly authorizing the director to reduce the length of the stream segment, the complaining objectors' all-or-nothing approach contravenes the policy behind the final sentence of § 46-2,115. By permitting the director to reduce the requested rate and timing of the flow, the Legislature implicitly rejected the complaining objectors' approach in order to avoid the denial of a needed appropriation simply because the application asked for too much. The reason is

clear: rather than being forced to deny an excessive appropriation, the director may limit the appropriation to the extent required by the public interest. This way, an instream use that requires protection will not be left unprotected simply because the applicant asked for a flow which the director later determines is greater than that which is the minimum necessary.

Here, the director was faced with an application which asked for too much. Under § 46-2,115, the director could have "reduced" the application's requested rate of flow at the upper site to zero, kept the requested rates for the remainder of the segment at the requested levels, and left the segment boundaries as they were in the application. Instead, he "denied" the application for the upper site and moved the segment boundary downstream. The net effect is essentially the same, except that the director's method avoids the fiction that the upper reach is part of the protected stream segment. Had the director taken the first approach, the complaining objectors would be in no better position. We therefore hold that when an instream flow application requests different flow rates at different locations along a single stream segment, the denial of the application as to one location is to be viewed as a reduction in the requested rate of flow as authorized by § 46-2,115. Any reduction in the length of the stream segment occasioned by such a denial is but incidental to the flow reduction, and the director may define the stream segment under § 46-2,118(1) in such a way as to reflect the appropriations as granted.

Having thus determined that the director did not exceed his authority in diminishing the length of the stream segment, we turn to the question of whether his determination of the new upstream boundary was arbitrary, capricious, or unreasonable. A decision is arbitrary when it is made in disregard of the facts or circumstances and without some basis which would lead a reasonable person to the same conclusion. *Percival v. Department of Correctional Servs.*, 233 Neb. 508, 446 N.W.2d 211 (1989); *In re Application of Renzenberger, Inc.*, 225 Neb. 30, 402 N.W.2d 294 (1987). A capricious decision is one guided by fancy rather than by judgment or settled purpose; such a decision is apt to change suddenly; it is freakish, whimsical, humorsome. *United States v. Carmack*, 329 U.S. 230, 67 S. Ct. 252, 91 L. Ed. 209 (1946); II *The Oxford English Dictionary* 869 (2d ed. 1989). The term "unreasonable" can be applied to an administrative decision only if the evidence presented leaves no room for differences of opinion among reasonable minds. *South Cent. Bell Tel. v. Public Serv. Com'n*, 702 S.W.2d 447 (Ky. App. 1985). The issue, therefore, is whether the record provides the director with a rational basis for choosing the Highway 20 bridge crossing as the upstream boundary of the stream segment.

As part of a 1978 study analyzing different instream flow methodologies on the creek, one of the applicant's experts divided the creek into reaches with essentially homogeneous characteristics. The Highway 20 bridge was the upstream boundary of one of these reaches. The applicant's middle study site, the measuring point for the 50 cfs instream appropriation, is in the middle of this reach. Just upstream from the bridge, there are stream improvement structures which the expert indicated produced an environment sufficiently different from that of the reach downstream from the bridge as to require separate analysis, an analysis which was never made. The data from the 1978 study were used in formulating the appropriations requested by the applicant. Since the Highway 20 bridge marks a change between the area represented by the middle site (where the requested 50 cfs flow was approved) and the upper reaches of the stream (where

the requested flow was denied), the director's choice of the bridge as the upstream boundary was not arbitrary, capricious, or unreasonable.

The complaining objectors caution us not to confuse the segmentation performed as part of the applicant's methodology to study the instream flows with the statutory segment designation provisions. Whether this dichotomy is meaningful is a matter we need not decide, for we can, and do, assure the complaining objectors we are not confusing the two. We merely recognize that some of the reasons which led the applicant's experts to choose the Highway 20 bridge as a boundary also provide a rational basis for the director's choice of the bridge as the upstream boundary of the designated stream segment.

7. Stipulation

The crux of the seventh and final assignment of error is the complaining objectors' contention that the director committed an arbitrary act by agreeing to and approving the stipulation between the applicant and objector-appellee Long Pine and the resulting amendment to the application described in part I. They contend that the director

allowed (Long Pine and the applicant) to treat the spring water used by . . . Long Pine as ground water, to the exclusion of all other springs feeding Long Pine Creek, and that he had no reasonable basis to separate the springs that supply the water for . . . Long Pine or differentiate those springs from all other springs that feed Long Pine Creek.

Brief for Irrigation District at 32. "Ground water" is defined as water which moves, seeps, filters, or percolates through the ground under the surface of the land. Neb. Rev. Stat. § 46-635 (Reissue 1988).

First, we must make clear that, contrary to the complaining objectors' contentions, the stipulation does not "exclude" other springs from being treated as ground water, nor does it "determine that one spring is and the next spring isn't ground water." Brief for Irrigation District at 34. The stipulation is silent as to how other springs are to be treated. Having corrected the complaining objectors' misimpression concerning the treatment of springs, we turn to the reasonableness of the director's action.

The complaining objectors assert in this regard that there is no reasonable basis for singling out Long Pine's municipal facility from other springs along the creek. This is not the case. First, the complaining objectors do not point to any party seeking a similar stipulation. Second, the Long Pine facility is distinguishable from the natural springs which are tributary to the creek. Long Pine's municipal facility taps several springs below ground, collects that water into an underground chamber, and then pumps the water into its pumphouse. The water is captured before it ever has an opportunity to become surface water. There is no evidence that the facility is capable of capturing water in any other manner. The facility is registered as a well with the Department of Water Resources. These facts are sufficient to provide a rational basis for treating the water captured by the Long Pine facility as ground water. The complaining objectors do not claim that there are other, similar facilities that are being treated as capturing surface water, but they do complain that there was no determination made as to the classification of all the various springs along the


creek. They do not demonstrate why such a determination should be necessary or why water captured in a municipal well should be treated in the same manner as water which reaches the surface via a natural spring. Finally, they fail to demonstrate any prejudicial effect flowing from the director's acceptance of the stipulation.

IV. DECISION

The statutes permitting instream flow appropriations, §§ 46-2,107 through 46-2,119, not offending Neb. Const. art. XV, § 4, 5, or 6, and the record failing to sustain the summarized errors assigned to the director, we affirm.

AFFIRMED.

THIS PAGE INTENTIONALLY LEFT BLANK



Statistics

THIS PAGE INTENTIONALLY LEFT BLANK

STATISTICAL SUMMARY

The following is a summary of statistical data for the biennium ending December 31, 1990:

Applications for surface water	306
Modification of surface water rights	51
Applications dismissed	59
Cancellation hearings	59
Miscellaneous hearings	20
Appropriations cancelled	72
Appropriations cancelled in part	60
Applications for ground water permits	17
Wells registered	2,630
Total active wells registered through December 31, 1990	76,227
Reports of field investigations	177
Reports of dam inspections	744
Maps and plans examined	262
Stream measurements	6,184
Canal and pump measurements	5,410
Stream gages, continuous recording*	183
Stream gages, nonrecording*	18
Canal gages, continuous recording*	117
Canal gages, nonrecording*	9
Reservoir gages, recording*	25
Reservoir gages, nonrecording*	9
Flood plain permits	133

*Includes gages operated by personnel of the U. S. Geological Survey, U. S. Army Corps of Engineers, U.S. Bureau of Reclamation, and local irrigation districts.

Fees Collected for Period
January 1, 1989 to December 31, 1990

Applications for Surface Water, Power Leases and Petitions . . .	\$136,136.16
Registration of Wells, Applications and Petitions for Ground Water	44,771.00
Flood Plain Applications and Petitions	1,290.00
Examination of Plans	1,236.50
Copying Fees	<u>10,021.73</u>
TOTAL	\$193,455.39

1989 ADJUDICATION HEARING SUMMARY

<u>SUBJECT</u>	<u>WATER DIV.</u>	<u>LOCATION</u>	<u>APPROPRIATIONS CONSIDERED</u>	<u>CANCELLED IN FULL</u>	<u>CANCELLED IN PART</u>	<u>NO ACTION</u>	<u>AMOUNT ACRES</u>	<u>CANCELLED CFS</u>	<u>AF</u>
Cambridge Canal	1-B	Beaver City	16	-	5	11	164.00	0.83	-
Bartley Canal	1-B	Beaver City	12	-	4	8	132.00	1.38	-
Birdwood Canal ¹	1-A	North Platte	1	-	-	-	-	-	-
Suburban Canal ¹	1-A	North Platte	6	-	-	-	-	-	-
Paxton-Hershey Canal ¹	1-A	North Platte	2	-	-	-	-	-	-
Keith-Lincoln Canal ¹	1-A	North Platte	2	-	-	-	-	-	-
North Platte Canal ¹	1-A	North Platte	4	-	-	-	-	-	-
		TOTALS	43	0	9	19	296.00	2.21	0

¹Order Pending

1990 ADJUDICATION HEARING SUMMARY

SUBJECT	WATER DIV.	LOCATION	APPROPRIATIONS CONSIDERED	CANCELLED IN FULL	CANCELLED IN PART	DISMISSED	AMOUNT CANCELLED		
							ACRES	CFS	AF
Birdwood Canal ¹ & ³	1-A	North Platte	1	-	1	-	895.57	-	-
Suburban Canal ¹	1-A	North Platte	6	3	3	-	15,170.63	199.45	-
Paxton-Hershey Canal ¹	1-A	North Platte	2	-	2	-	2,546.00	36.36	-
Keith-Lincoln Canal ¹	1-A	North Platte	2	-	2	-	7,312.00	104.01	-
North Platte Canal ¹	1-A	North Platte	4	-	4	-	7,486.50	106.95	-
Platte River Tribs.	2-A	Papillion	12	11	1	-	1,149.24	14.59	-
	2-B								
Loup Basin	2-A	Ord/St. Paul	31	23	5	3	2,245.51	31.93	99.00
Midland-Overland Canal	1-A	Oshkosh	3	-	3	-	498.54	12.20	-
Beerline Canal ²	1-A	Oshkosh & Bridgeport	2						
Naponee Canal	1-B	Lincoln	4	-	4	-	77.00	0.70	-
McAuliffe Canal	1-E	Chappell	1	-	1	-	82.00	1.17	-
A-1474 & A-1487	1-B	Imperial	2	1	1	-	-	59.57	-
A-16545	2-B	Lincoln	1	-	1	-	28.00	0.40	-
A-2760, A-9180	2-B	Omaha/Lincoln	2	2	-	-	86.35	0.80	-
D-1052 ²	1-A	Gering	1						
D-1026 ²	2-D	Crawford	1						
		TOTALS	75	40	28	3	37,577.34	568.13	99.00

¹Hearing held in 1989²Order Pending³Rehearing Order Pending

1989 MISCELLANEOUS HEARING SUMMARY

SUBJECT	WATER DIV.	LOCATION	TYPE OF HEARING	DENIED	APPROVED	CANCELLED IN PART	DISMISSED	AMOUNT CANCELLED		
								ACRES	CFS	AF
U-12	1-A	North Platte	Underground Water Storage Application	-	X	-	-	-	-	-
A-16642	2-C	Ainsworth	Instream Flows Appli- cation	-	X	-	-	-	-	-
A-16731 ¹	2-A	Lincoln	Prehearing Application	-	X	-	-	-	-	-
A-16027 thru A-16041 ² (Landmark)	1-A 1-D	Lincoln & Aurora	Applications							
A-14137, A-14138A, ² A-14138B & A-14139 ² (Prairie Bend)	1-A	Lincoln	Petition to Amend Permits	X	-	-	-	-	-	-
A-15974 thru A-15985 ² (Twin Valley)	1-A	Lincoln	Petition to Amend Permits	X	-	-	-	-	-	-
Rules		Lincoln		-	X	-	-	-	-	-
FP-1906	2-B	Columbus	Flood Plain	-	-	-	X	-	-	-
TA-10		Humboldt	Ground Water Transfer	-	X	-	-	-	-	-
TOTALS								-	-	-

¹Parties settled and hearing cancelled²Hearings continued

1990 MISCELLANEOUS HEARING SUMMARY

SUBJECT	WATER DIV.	LOCATION	TYPE OF HEARING	DENIED	APPROVED	CANCELLED IN PART	DISMISSED	AMOUNT CANCELLED		
								ACRES	CFS	AF
A-15974 thru A-15985 ¹ (Twin Valley)	1-A	Lincoln	Show Cause							
A-14137, A-14138A, A-14138B & A-14139 ² (Prairie Bend)	1-A	Lincoln	Show Cause							
Landmark ¹	1-A 1-D	Lincoln, Aurora & Columbus	Applications							
T-103 ¹	1-A	Gering	Transfer							
U-13 ³ (Platte Valley)	1-A	North Platte	Underground Water Appli- cation	-	X	-	-	-	-	-
U-14 ³ (Paxton-Hershey)	1-A	North Platte	Underground Water Appli- cation	-	X	-	-	-	-	-
U-15 ³ (Keith-Lincoln)	1-A	North Platte	Underground Water Appli- cation	-	X	-	-	-	-	-
U-16 ³ (Suburban)	1-A	North Platte	Underground Water Appli- cation	-	X	-	-	-	-	-
TOTALS								328.19	4.78	-

¹Order Pending

²Settled, Hearing cancelled

³Held in conjunction with Adjudication Hearings

1990 MISCELLANEOUS HEARING SUMMARY

SUBJECT	WATER DIV.	LOCATION	TYPE OF HEARING	DENIED	APPROVED	CANCELLED IN PART	DISMISSED	AMOUNT CANCELLED		
								ACRES	CFS	AF
TA-11		Chappell	Ground Water Transfer	-	X	-	-	-	-	-
A-16880		Auburn	Municipal Well	-	X	-	-	-	-	-
A-16964		Bruno	Municipal Well	-	X	-	-	-	-	-
WSA-41		Trenton	Well Spacing Application	-	X	-	-	-	-	-
A-16891 ¹		Crawford	Amend Muni- cipal Well Field Permit							
P-464 ¹	2-D	Crawford	Relocation							
A-16917 ²		Lincoln	Municipal Well Field							
T-92 (A-393)	1-A	Chappell	Transfer	T-92	-	A-393	-	148.19	2.12	-
T-93 (A-4423), T-94 (A-5710) & T-95 (A-10260A)	2-A	St. Paul	Transfer	-	T-93 T-94 T-95	A-4423 A-5710 A-10260A	-	169.00	2.41	-
T-97 (A-1853) & T-98 (A-2726)	1-A	Gothenberg	Transfer	-	T-97 T-98	A-1853 A-2726	-	11.00	0.25	-
A-16041 & A-16636 (Plum Creek)	1-A	Lincoln	Application	-	-	-	X	-	-	-

COMPARISON OF STORAGE IN RESERVOIRS

Name of Reservoir	Capacity Top of Irrig. Pool Acre-feet	Maximum Storage 1989		Carryover Dec. 31, 1989		Maximum Storage 1990		Carryover Dec. 31, 1990	
		Acre-feet	%Average	Acre-feet	%Average	Acre-feet	%Average	Acre-feet	%Average
Pathfinder (ownership)	1,016,510 ^a	605,420	63	93,341	16	520,796	55	83,515	15
Glendo (ownership) ¹	184,870 ^a	148,769	83	109,387	82	130,684	74	97,860	74
Lake McConaughy	1,948,000 ^a	1,557,000	91	1,237,400	83	1,398,300	82	1,230,600	83
Oliver ²	2,680 ^b	2,728	92	2,091	84	2,536	87	2,379	96
Whitney ³	10,000 ^a	10,385	101	5,952	94	10,520	102	6,163	98
Box Butte	31,060 ^a	12,186	69	4,826	60	12,541	72	8,046	100
Enders ³	44,480 ^a	27,510	80	18,760	85	26,350	77	16,410	76
Harry Strunk Lake ³	37,140 ^a	37,900	95	24,710	90	37,700	95	20,370	75
Swanson Lake	120,160 ^a	84,770	77	58,570	85	92,060	85	39,970	59
Harlan County	342,560 ^a	271,800	84	212,820	86	266,900	83	188,600	77
Hugh Butler Lake	37,780 ^a	31,340	88	26,520	95	31,420	89	21,970	79
Sherman ³	69,080 ^a	70,807	102	52,722	105	69,940	101	50,580	101
Herritt ³	74,490 ^a	75,307	100	68,831	105	75,370	100	68,830	104
Calamus ³	127,400 ^c	129,564	143	106,504	129	125,410	130	106,820	124

¹ Capacity to top of irrigation pool consists of 64,780 a.f. of dead and powerhead water, 100,000 storage for irrigation and 20,090 evaporation loss.

² Oliver Reservoir does not store water for irrigation purposes.

³ When maximum storage exceeds capacity of irrigation pool, it indicates some water is being held in flood control pool.

^a 1970-1989 record for average

^b 1981-1989 record for average

^c 1985-1989 record for average

REPORT OF THE

TOTAL REGISTERED ACTIVE WELLS IN NEBRASKA

COUNTY	BIENNIUM	CUMULATIVE TOTAL	COUNTY	BIENNIUM	CUMULATIVE TOTAL
Adams	66	1,924	Jefferson	12	557
Antelope	73	1,491	Johnson	4	143
Arthur	11	82	Kearney	90	1,713
Banner		276	Keith	41	933
Blaine	2	109	Keya Paha	4	164
Boone	47	1,186	Kimball	3	329
Box Butte	64	1,012	Knox	22	364
Boyd	2	58	Lancaster	7	350
Brown	4	454	Lincoln	40	1,773
Buffalo	86	3,213	Logan	4	163
Burt	17	438	Loup		111
Butler	28	1,061	Madison	43	718
Cass	1	97	McPherson	1	98
Cedar	35	526	Merrick	163	4,071
Chase	27	1,402	Morrill	31	666
Cherry	2	406	Nance	42	740
Cheyenne	40	531	Nemaha	2	78
Clay	67	2,000	Nuckolls	22	572
Colfax	44	810	Otoe	6	62
Cuming	22	343	Pawnee		13
Custer	36	1,718	Perkins	16	901
Dakota	11	119	Phelps	56	1,789
Dawes	5	125	Pierce	67	882
Dawson	91	3,259	Platte	75	1,490
Deuel	7	298	Polk	28	1,565
Dixon	8	142	Red Willow	28	799
Dodge	50	1,300	Richardson	4	45
Douglas	18	313	Rock	4	623
Dundy	17	996	Saline	23	965
Fillmore	64	1,780	Sarpy	2	186
Franklin	44	888	Saunders	45	774
Frontier	10	660	Scotts Bluff	64	609
Furnas	14	665	Seward	34	1,181
Gage	20	531	Sheridan	13	556
Garden	10	315	Sherman	10	523
Garfield	5	201	Sioux	25	247
Gosper	12	607	Stanton	22	299
Grant	1	24	Thayer	47	1,222
Greeley	17	622	Thomas	1	38
Hall	116	3,533	Thurston	10	93
Hamilton	62	2,789	Valley	5	515
Harlan	21	878	Washington	10	115
Hayes	10	349	Wayne	25	192
Hitchcock	20	507	Webster	15	471
Holt	63	2,377	Wheeler	11	518
Hooker	5	33	York	64	2,716
Howard	14	847			
			TOTALS	2,630	76,227

WATER RIGHTS DATA
PERMITS TO WITHDRAW, TRANSPORT AND USE GROUND WATER

SOURCE LOCATION APPROPRIATOR	CARRIER	GRANT IN GALLONS PER DAY	DATE OF PRIORITY	APPLI NUMBER	FOOT NOTE
GROUND WATER					
S: T: 10 R: 9W HALL CITY OF GRAND ISLAND	GRAND ISLAND WATER SYSTEM	78000000	12/12/1963	A 10266	
S: T: 11 R: 9W HALL CITY OF GRAND ISLAND	GRAND ISLAND WATER SYSTEM	41184000	06/01/1926	A 10267	
S: T: 13 R: 10E SAUNDERS CITY OF LINCOLN	LINCOLN WATER SYSTEM	60000000	06/15/1931	A 10367	
S: T: 17 R: 0E DODGE CITY OF FREMONT	FREMONT WATER SYSTEM	45000000	06/01/1931	A 10411	
S: T: 4 R: 5E GAGE CITY OF BEATRICE	BEATRICE WATER SYSTEM	65000000	04/30/1930	A 10401	
S: T: 14 R: 30W LINCOLN CITY OF NORTH PLATTE	NORTH PLATTE WATER SYSTEM	16920000	02/12/1889	A 10510	
S: T: 11 R: 3E SEWARD CITY OF SEWARD	SEWARD WATER SYSTEM	40000000	07/01/1919	A 10514	
S: 33 T: 27 R: 5E WAYNE CITY OF WAKEFIELD	WAKEFIELD WATER SYSTEM	10000000	05/00/1963	A 10531	
S: 7 T: 12 R: 14E CASS CITY OF PLATTSMOUTH	PLATTSMOUTH WATER SYSTEM	30000000	00/00/1886	A 10533	
S: T: 5 R: 10W PHELPS CITY OF HOLDREGE	HOLDREGE WATER SYSTEM	10000000	03/30/1889	A 10537	
S: 29 T: 13 R: 13E SARPY METROPOLITAN UTILITIES DISTRICT	OMAHA WATER SYSTEM	60000000	02/19/1965	A 10538	
S: T: 8 R: 7W CLAY CITY OF HARVARD	HARVARD WATER SYSTEM	20000000	07/00/1870	A 10545	
S: T: 2 R: 2E JEFFERSON CITY OF FAIRBURY	FAIRBURY WATER SYSTEM	50000000	07/00/1887	A 10553	
S: T: 8 R: 11E OTOE CITY OF SYRACUSE	SYRACUSE WATER SYSTEM	30000000	00/00/1954	A 10555	
S: 8 T: 1 R: 1E JEFFERSON VILLAGE OF REYNOLDS	REYNOLDS WATER SYSTEM	21600000	11/00/1956	A 10557	
S: 6 T: 13 R: 14E SARPY VILLAGE OF BELLEVUE	BELLEVUE WATER SYSTEM	10000000	00/00/1941	A 10577	
S: T: 20 R: 2E COLFAX CITY OF LEIGH	LEIGH WATER SYSTEM	13000000	11/23/1945	A 10578	
S: T: 20 R: 3E CEDAR CITY OF LAUREL	LAUREL WATER SYSTEM	25000000	00/00/1910	A 10579	
S: T: 25 R: 40W BOX BUTTE CITY OF ALLIANCE	ALLIANCE WATER SYSTEM	75000000	00/00/1893	A 10581	Y
S: T: 24 R: 47W BOX BUTTE CITY OF ALLIANCE	ALLIANCE WATER SYSTEM		00/00/1942	A 10581	Y
S: T: 7 R: 10W ADAMS CITY OF HASTINGS	HASTINGS WATER SYSTEM	30400000	04/00/1886	A 10582	
S: T: 8 R: 14E OTOE CITY OF NEBRASKA CITY	NE CITY WATER SYSTEM	50000000	12/12/1955	A 10585	

DEPARTMENT OF WATER RESOURCES

WATER RIGHTS DATA
PERMITS TO WITHDRAW, TRANSPORT AND USE GROUND WATER

SOURCE LOCATION APPROPRIATOR	CARRIER	GRANT IN GALLONS PER DAY	DATE OF PRIORITY	APPL I NUMBER	FOOT NOTE
GROUND WATER					
S: T: 14 R: 12E SARPY CITY OF PAPILLION	PAPILLION WATER SYSTEM	5000000	02/00/1946	A 10587	
S: T: 7 R: 5W CLAY CITY OF SUTTON	SUTTON WATER SYSTEM	730000	07/01/1946	A 10588	
S: 2 T: 12 R: 9E SAUNDERS CITY OF ASHLAND	ASHLAND WATER SYSTEM	360000	00/00/1875	A 10589	
S: T: 14 R: 55W KIMBALL CITY OF KIMBALL	KIMBALL WATER SYSTEM	5300000	00/00/1938	A 10592	
S: T: 10 R: 7E LANCASTER CITY OF LINCOLN	LINCOLN WATER SYSTEM	12000000	00/00/1910	A 10595	
S: 19 T: 17 R: 1E PLATTE CITY OF COLUMBUS	COLUMBUS WATER SYSTEM	10000000	00/00/1948	A 10596	
S: T: 11 R: 25W DAWSON CITY OF GOTHENBURG	GOTHENBURG WATER SYSTEM	1325000	10/12/1943	A 10615	
S: 6 T: 6 R: 14W KEARNEY CITY OF MINDEN	MINDEN WATER SYSTEM	064000	05/10/1965	A 10624	
S: 26 T: 11 R: 2E SEWARD CITY OF SEWARD	SEWARD WATER SYSTEM	4000000	02/02/1967	A 11034	
S: T: 22 R: 55W SCOTTS BLUFF CITY OF SCOTTSBLUFF	SCOTTSBLUFF WATER SYSTEM	10000000	03/03/1940	A 11005	
S: 24 T: 17 R: 8E DODGE CITY OF FREMONT	FREMONT WATER SYSTEM	3000000	03/01/1971	A 12171	
S: T: 16 R: 9E DOUGLAS CITY OF FREMONT	FREMONT WATER SYSTEM	50000000	12/17/1975	A 13909	
S: 6 T: 17 R: 1E PLATTE CITY OF COLUMBUS	COLUMBUS WATER SYSTEM	2160000	08/11/1980	A 15704	
S: 32 T: 9 R: 14E OTOE CITY OF NEBRASKA CITY	NE CITY WATER SYSTEM	2592000	01/26/1981	A 15753	
S: 20 T: 29 R: 6W KNOX LOWER NIOBRARA NRD	LOWER NIOBRARA NRD SYSTEM	064000	02/04/1981	A 15760	
S: 11 T: 10 R: 2E SEWARD CITY OF SEWARD	SEWARD WATER SYSTEM	1300000	05/24/1982	A 16109	
S: 31 T: 14 R: 30W LINCOLN CITY OF NORTH PLATTE	NORTH PLATTE WATER SYSTEM	11664000	01/06/1983	A 16166	
S: 16 T: 8 R: 15W BUFFALO CITY OF KEARNEY	KEARNEY WATER SYSTEM	2404000	01/10/1983	A 16167	
S: 22 T: 5 R: 2E SALINE CITY OF WESTERN	WESTERN WATER SYSTEM	576000	08/21/1985	A 16442	
S: 14 T: 27 R: 3E WAYNE CITY OF WAYNE	WAYNE WATER SYSTEM	1440000	09/26/1986	A 16525	
S: 5 T: 28 R: 3E CEDAR CITY OF LAUREL	LAUREL WATER SYSTEM	902000	11/10/1986	A 16530	Z
S: 6 T: 6 R: 14W KEARNEY CITY OF MINDEN	MINDEN WATER SYSTEM	1636000	12/05/1986	A 16532	Z

WATER RIGHTS DATA
PERMITS TO WITHDRAW, TRANSPORT AND USE GROUND WATER

SOURCE LOCATION APPROPRIATOR	CARRIER	GRANT IN GALLONS PER DAY	DATE OF PRIORITY	APPL I NUMBER	FOOT NOTE
<u>GROUND WATER</u>					
S: 2 T: 7 R: 6W CLAY CITY OF SUTTON	SUTTON WATER SYSTEM	7000000	02/10/1987	A 16542	Z
S: 25 T: 25 R: 48W BOX BUTTE CITY OF ALLIANCE	ALLIANCE WATER SYSTEM	15000000	02/25/1987	A 16543	
S: 10 T: 11 R: 25W DAWSON CITY OF GOTHENBURG	GOTHENBURG WATER SYSTEM	2675000	03/13/1987	A 16549	Z
S: T: 22 R: 54W SCOTTS BLUFF CITY OF SCOTTSBLUFF	SCOTTSBLUFF WATER SYSTEM	10000000	03/27/1987	A 16550	Z
S: 31 T: 4 R: 15E BURT VILLAGE OF STELLA	STELLA WATER SYSTEM	144000	08/10/1989	A 16880	
S: 3 T: 20 R: 4E COLFAX VILLAGE OF HOWELLS	HOWELLS WATER SYSTEM	864000	10/13/1989	A 16888	
S: 23 T: 31 R: 53W SIOUX CITY OF CRAWFORD	CRAWFORD WATER SYSTEM	1938816	10/13/1989	A 16891	
S: 3 T: 20 R: 4E COLFAX VILLAGE OF HOWELLS	HOWELLS WATER SYSTEM	576000	01/16/1990	A 16911	Z
S: 32 T: 13 R: 10E SARPY CITY OF LINCOLN	LINCOLN WATER SYSTEM	50000000	01/25/1990	A 16917	
S: 14 T: 27 R: 3E WAYNE CITY OF WAYNE	WAYNE WATER SYSTEM	1728000	02/16/1990	A 16927	
S: 9 T: 15 R: 4E BUTLER VILLAGE OF BRUNO	BRUNO WATER SYSTEM	288000	03/27/1990	A 16964	
S: 34 T: 23 R: 58W SCOTTS BLUFF VILLAGE OF LYMAN	LYMAN WATER SYSTEM	2448000	05/29/1990	A 16992	

PERMITS TO TRANSPORT GROUND WATER TO ADJOINING STATE

<u>Applicant</u>	<u>Well Registration No.</u>	<u>Legal Description of Well</u>					<u>Acres Irrigated</u>		<u>Date Filed</u>	<u>Permit No.</u>
		<u>Tract</u>	<u>Sec.</u>	<u>Twp.</u>	<u>Rge.</u>	<u>County</u>	<u>CO</u>	<u>NE</u>		
Sporhase & Moss	G-33893	NE½NE½	26	7N	42W	Chase	130.00		8/10/82	TA-1
Fred Cozzens	G-31197	NE½NW½	10	3N	42W	Dundy	67.80		6/02/83	TA-3
Fred Cozzens	G-32548	NE½SW½	10	3N	42W	Dundy	51.40		6/02/83	TA-4
Jack D. Boegel	G-58310	SW½SE½	15	3N	42W	Dundy	75.00		6/02/83	TA-5
Thompson, Johnson & Johnson	G-55003	NW½SE½	3	2N	42W	Dundy	96.80		7/11/83	TA-6
Jack R. Bond	G-47218	NW½SW½	27	2N	42W	Dundy	75.00	51.00	1/27/84	TA-7
Jack R. Bond	G-69767	SE½SW½	27	2N	24W	Dundy	57.13	46.49	4/29/85	TA-8

PERMITS TO TRANSPORT GROUND WATER TO ADJOINING STATE

<u>Applicant</u>	<u>Well Registration No.</u>	<u>Legal Description of Well(s)</u>					<u>Municipal Use Gallons Per Day</u>	<u>Date Filed</u>	<u>Permit No.</u>
		<u>Tract</u>	<u>Sec.</u>	<u>Twp.</u>	<u>Rge.</u>	<u>County</u>			
Rural Water District #1 of Nemaha County, Kansas	G-72896 G-73242	NE½	32	1N	14E	Richardson	144,000	6/06/89	TA-10
Town of Julesburg	G-71067, 4 proposed wells		11	12N	44W	Deuel	1,370,000	10/18/89	TA-11

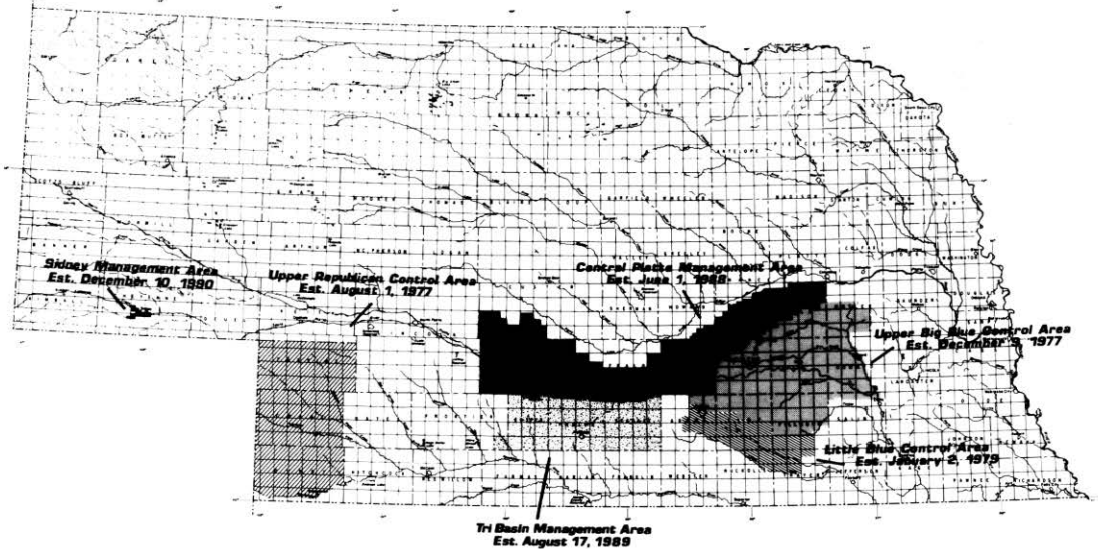
PERMIT UNDER INDUSTRIAL GROUND WATER REGULATORY ACT

<u>Applicant</u>	<u>No. of Wells Permitted</u>	<u>Well Registration No.</u>	<u>Legal Description of Wells</u>				<u>Permitted Acre-feet Per Annum</u>	<u>Date Filed</u>	<u>Permit No.</u>
			<u>Sec.</u>	<u>Twp.</u>	<u>Rge.</u>	<u>County</u>			
IBP, Inc.	4	G-62677 G-62679 G-64909 G-71948	4	28N	9E	Dakota	4,000	10/18/88	I-1

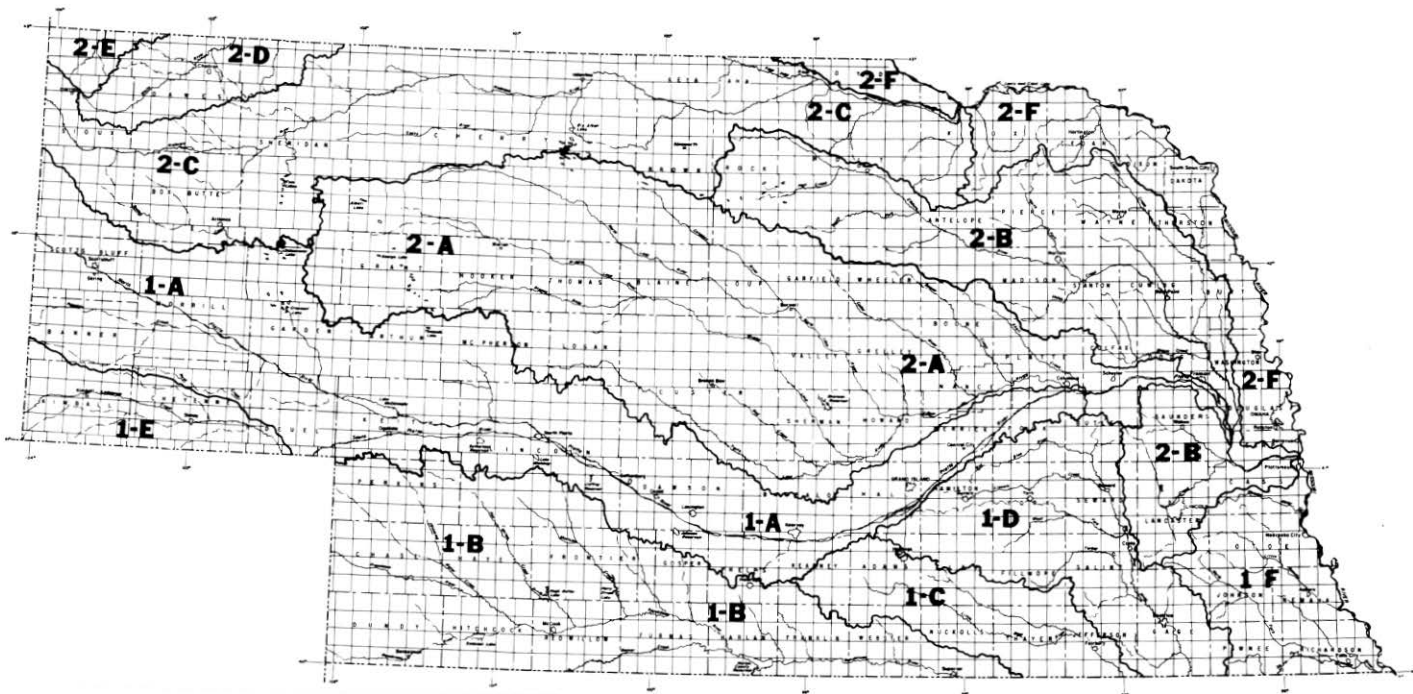
Department Of Water Resources

State Of Nebraska

Location of Ground Water Control and Management Areas



Location Of Water Divisions



WATER DIVISIONS

The State of Nebraska is divided in two water divisions by statute, denominated Water Division No. 1 and Water Division No. 2, respectively. Water Division No. 1 consists of all the lands of the state drained by the Platte Rivers and their tributaries lying west of the mouth of the Loup River; and also all other lands lying south of the Platte and South Platte Rivers that may be watered from other superficial or subterranean streams not tributary to the Platte River. Water Division No. 2 consists of all lands that may be watered from the Loup, White, Niobrara and Elkhorn Rivers, and Hat Creek and their tributaries, and those lands drained by the Platte River and its tributaries lying east of the mouth of the Loup River.

For convenience in the administration of the surface water laws and the distribution of water, the two water divisions have been subdivided into 12 water divisions, denominated 1-A, Platte River basin; 1-B, Republican River basin; 1-C, Little Blue River basin; 1-D, Big Blue River basin; 1-E, Lodgepole Creek basin; 1-F, Nemaha River basin and Lower Missouri River and Tributary basins; 2-A, Loup River basin; 2-B, Elkhorn River and Salt Creek basins; 2-C, Niobrara River basin; 2-D, White River and White Clay Creek basins; 2-E, Hat Creek basin; and 2-F, Upper Missouri River and Tributary basins, as shown on the preceding page.

CLAIMS AND APPLICATIONS

The following tables give a complete list of all current surface water appropriations of record in the Department of Water Resources. This list also includes pending applications which have not yet been approved. The current surface water appropriations listing is followed by tables listing water appropriations which have been cancelled in full or in part, or have been dismissed, during the past two years.

The appropriations have been arranged within each water division in downstream order by the location of their point of diversion, and then in order of priority for multiple appropriations with a common point of diversion. Appropriations which have sources of supply that are not directly tributary on the surface to the main stream are listed at the first part of each water division.

Appropriations having docket numbers (D-) refer to claims covering rights which were acquired under the law prior to April 4, 1895, or those on the Missouri River covered by the law passed in 1980; and those having application numbers (A-) were filed to appropriate water under the law of 1895.

There is only one appropriator listed for each entry. However, certain appropriations may have more than one appropriator of record. More detailed information on the appropriator(s) of record is available from the Department.

Definitions for abbreviations in the "Use" and "Footnotes" columns are listed on pages 81 and 82.

The grant is listed in cubic feet per second (cfs) unless it is designated as acre-feet (af). Basically, storage rights are granted in acre-feet, diversions from streams are granted in cubic feet per second, and diversions from reservoirs are not quantified in either acre-feet or cubic feet per second. Nebraska law does not allow the Department to limit the rate at which water may be diverted from or into storage. Diversions from streams are limited by statute to a maximum of one cubic foot per second for every seventy acres of land. In the tables concerning current water rights, the grant listed is the amount in effect at the time of this publication. In the tables concerning cancelled and dismissed water rights, the grant listed is the amount that has been cancelled.

The "Annotation" column lists petition numbers or appropriation numbers also associated with the appropriation.

FOOTNOTES

- A: SUPPLEMENTAL STORAGE BASED ON INCREASE IN SIZE OF RESERVOIR CAPACITY.
- B: SUPPLEMENTAL STORAGE FROM DIFFERENT SOURCE; TOTAL GRANT IN ACRE- FEET NOT TO EXCEED FIRST APPROPRIATION.
- C: SUPPLEMENTAL STORAGE FROM DIFFERENT SOURCE; TOTAL GRANT IS SUM OF TWO APPROPRIATIONS.
- D: THIS APPROPRIATION IS ADDITIONAL WATER FOR A PRIOR APPROPRIATION, BRINGING THE RATE OF DIVERSION UP TO THE STATUTORY LIMIT OF ONE CFS FOR EVERY 70 ACRES.
- E: THE SOURCES OF THESE APPROPRIATIONS DO NOT DRAIN ON THE SURFACE INTO THE MAIN STREAM OF A WATER DIVISION, BUT OFTEN INTO LAKES OF THE SANDHILLS OR OTHER LAKES, BOGS, ETC.
- F: DESIGNATES BEGINNING OF SEPARATE BASINS IN 2-F.
- G: AMOUNT AFFIRMED BY U.S. SUPREME COURT: 35 CFS FOR NEBRASKA AND 15 CFS FOR COLORADO.
- H: THE RATE AND GRANT SPECIFIED IN THE PERMIT ARE INCONSISTENT.
- I: PROVIDES FOR OPTIONAL DIVERSION.
- J: DISMISSED.
- K: CANCELLED IN PART.
- L: CANCELLED IN FULL.
- M: LESS AMOUNT DIVERTED UNDER A-2293.
- N: LESS ANY AMOUNTS DIVERTED UNDER OTHER APPROPRIATION SO THAT TOTAL AMOUNT DIVERTED AT ANY TIME SHALL NOT EXCEED STATUTORY LIMIT OF ONE CFS FOR 70 ACRES.
- O: SUPPLEMENTAL STORAGE FROM SAME SOURCE. TOTAL GRANT IS SUM OF APPROPRIATIONS.
- P: TOTAL DIVERSION UNDER A-1853R, A-1976R, AND A-2726R AT THE TRI-COUNTY CANAL HEADGATE IS LIMITED TO 25 CFS.
- Q: THE NATURAL FLOW TOGETHER WITH SUPPLEMENTAL STORAGE WATER SHALL NOT EXCEED 1500 SECOND- FEET AS A RATE OF DIVERSION.
- R: COMBINED DIVERSION FOR COOLING AT GERALD GENTLEMEN UNITS NO. 1 AND NO. 2 IS LIMITED TO 1700 CFS FROM ALL SOURCES.
- S: ADDS LANDS BUT DOES NOT INCREASE APPROPRIATION OF ORIGINAL FILING.
- T: BY STIPULATION THE LOUP RIVER PUBLIC POWER DISTRICT IS SUBSEQUENT IN PRIORITY TO A-2293 FILED BY THE MIDDLE LOUP PUBLIC POWER AND IRRIGATION DISTRICT AND A-2312 FILED BY THE NORTH LOUP PUBLIC POWER AND IRRIGATION DISTRICT.
- U: TOTAL ALLOCATION FROM MIDDLE LOUP RIVER AND OAK CREEK UNDER A-4923A AND A-4923B IS 68,120 ACRE- FEET.
- V: THIS AMOUNT LESS ANY AMOUNTS DIVERTED UNDER A-2312.
- W: TRANSBASIN DIVERSION.
- X: GLEDDO CONTRACTOR.
- Y: COMBINED GALLONS PER DAY IS 7,500,000.
- Z: ADDITIONAL WITHDRAWAL OF GROUND WATER FROM PREVIOUSLY APPROVED WELL FIELD.
- *: PENDING.
- #: THIS APPROPRIATION IS FIRST APPROPRIATION UPSTREAM FROM GAGE.
- @: TEMPORARY PERMIT.

DEFINITION OF ABBREVIATIONS IN "USE" COLUMN

"IR" IRRIGATION FROM NATURAL STREAM
 "ST" STORAGE
 "MF" MANUFACTURING
 "DO" DOMESTIC
 "SO" STOR-ONLY -- IRRIGATION FROM RESERVOIR ON LANDS NOT COVERED BY NATURAL FLOW APPROPRIATION
 "SI" SUPPLEMENTAL IRRIGATION -- IRRIGATION FROM RESERVOIR ON LANDS ALSO COVERED BY NATURAL FLOW APPROPRIATION
 "FC" FISH CULTURE
 "SS" SUPPLEMENTAL STORAGE -- AN APPROPRIATION THAT HAS A PRIOR APPROPRIATION FOR STORAGE
 "IS" IRRIGATION AND STORAGE -- AN APPROPRIATION WHICH WAS APPROVED FOR BOTH USES
 "PS" SUPPLEMENTAL POWER AND INCIDENTAL UNDERGROUND WATER STORAGE
 "PR" POWER
 "CO" COOLING
 "RD" RAISE DAM
 "DG" DREDGE
 "PI" POWER AND INCIDENTAL UNDERGROUND STORAGE
 "SP" SUPPLEMENTAL POWER -- AN APPROPRIATION FOR WATER FOR POWER THROUGH A SYSTEM THAT HAS A PRIOR APPROPRIATION FOR POWER
 "ML" MAINTAIN LEVEL OF A LAKE
 "SC" SUPPLEMENTAL COOLING -- AN APPROPRIATION FOR WATER FOR COOLING THROUGH A SYSTEM THAT HAS A PRIOR APPROPRIATION FOR COOLING
 "US" INCIDENTAL UNDERGROUND STORAGE
 "SU" STORAGE AND INCIDENTAL UNDERGROUND STORAGE
 "IU" IRRIGATION AND INCIDENTAL UNDERGROUND STORAGE
 "UI" SUPPLEMENTAL IRRIGATION AND INCIDENTAL UNDERGROUND STORAGE
 "FW" FISH AND WILDLIFE
 "GW" GROUNDWATER RECHARGE
 "IF" INSTREAM FLOW
 "OU" STOR-ONLY AND INCIDENTAL UNDERGROUND STORAGE
 "SF" SUPPLEMENTAL FISH CULTURE
 "IN" INTENTIONAL UNDERGROUND STORAGE
 "SD" SUPPLEMENTAL DOMESTIC

SURFACE WATER RIGHTS DATA
CLAIMS, APPLICATIONS, AND APPROPRIATIONS IN DOWNSTREAM ORDER
DIVISION NO. 1A

SOURCE LOCATION APPROPRIATOR	CARRIER GAGE	USE	GRANT IN CFS/AF	DATE OF PRIORITY	DOCKET/ APP. NUMBER	ANNOA.	FT. NT.
GLENN SPRINGS S: 3 T: 23 R: 58W SCOTTS BLUFF KUCHENBECKER & AUSTIN	GLENN CANAL	IR	.16	05/29/1933	A 2324		E
SCHUPPE CREEK, WEST S: 3 T: 23 R: 58W SCOTTS BLUFF VERNE & CHARLENE I FITZGERALD	SCHUPPE CANAL NO. 1	IR	.01	06/17/1946	A 3917		E
SCHUPPE CREEK, EAST S: 3 T: 23 R: 58W SCOTTS BLUFF VERNE & CHARLENE I FITZGERALD	SCHUPPE CANAL NO. 2	IR	.02	06/17/1946	A 3918		E
ROGERS SPRING S: 10 T: 23 R: 58W SCOTTS BLUFF BERNARD J & MARILYNN R BROWN	PETSCH CANAL	IR	1.47	09/28/1960	A 9867		E
NEALY SPRINGS, NORTH S: 11 T: 23 R: 58W SCOTTS BLUFF JAMES F & NEVA M ROGERS	NEALY CANAL	IR	.38	08/03/1934	A 2454		E
NEALY SPRINGS, SOUTH S: 11 T: 23 R: 58W SCOTTS BLUFF MAURINE KENNEDY	PUMP	IR	.06	03/27/1933	A 2311		E
MAURINE KENNEDY	PUMP	IR	1.01	12/01/1959	A 9777		E
BERNARD J & MARILYNN R BROWN	PETSCH CANAL	IR	.33	08/30/1962	A 10097		E
PETSCH SPRINGS S: 12 T: 23 R: 58W SCOTTS BLUFF BERNARD J & MARILYNN R BROWN	PETSCH LATERAL NO. 2	IR	.23	09/28/1960	A 9866		E
HUNTINGTON SPRINGS S: 9 T: 20 R: 58W SCOTTS BLUFF ROBERT PRESTON	CARD CANAL	IR	1.43	12/23/1904	A 778		E
GRANDSTAFF SPRING S: 10 T: 23 R: 57W SCOTTS BLUFF AL KUKAS	GRANDSTAFF LATERALS	IR	.50	09/22/1960	A 9865		E
FARMERS CANAL SEEP S: 12 T: 23 R: 57W SCOTTS BLUFF CHERYL A FILLINGHAM	WARNER CANAL	IR	1.63	09/16/1887	A 1769	D-918	EI
SPRINGS S: 21 T: 22 R: 54W SCOTTS BLUFF MAURICE BRANDT	VANDEL CANAL	IR	.12	04/24/1962	A 10046		E
HUFFMAN LAKE S: 26 T: 21 R: 54W SCOTTS BLUFF CHARLES E BENTON	HUFFMAN CANAL	IR	1.60	03/19/1909	A 937		E
S: 25 T: 21 R: 54W SCOTTS BLUFF NEIL M GATCH	GATCH CANAL	IR	.93	08/21/1912	A 1220		E
SPRINGS S: 19 T: 21 R: 52W SCOTTS BLUFF JOHN F LANE	PUMP	DO	.11	01/16/1990	A 16912		E

DEPARTMENT OF WATER RESOURCES

SURFACE WATER RIGHTS DATA
CLAIMS, APPLICATIONS, AND APPROPRIATIONS IN DOWNSTREAM ORDER
DIVISION NO. 1A

SOURCE LOCATION APPROPRIATOR	CARRIER GAGE	USE	GRANT IN CFS/AF	DATE OF PRIORITY	DOCKET/ APP. NUMBER	ANNOA.	F.T. NT.
<u>CAMP CLARK SEEP</u> S: 9 T: 20 R: 51W MORRILL ROY E O'NEAL	O-NEAL CANAL	IR	2.22	05/28/1976	A 14244		E
<u>ELDRED LAKE</u> S: 16 T: 21 R: 45W GARDEN UNITED STATES FISH & WILDLIFE SERVICE	ELDRED DIVERSION	FW	13.00	05/17/1985	A 16382		E
<u>DRY CREEK</u> S: 33 T: 7 R: 20W PHELPS VIVIAN VONLOH	PUMP	IR	.27	02/17/1954	A 5967		E
<u>DRY CREEK TRIB. TO</u> S: 35 T: 7 R: 20W PHELPS RUTH I SAND	PUMP	IR	.21	12/26/1962	A 10132	A-2355	DEK
	PUMP	IR	.15	01/15/1963	A 10140	A-2355	DE
<u>DRY CREEK</u> S: 28 T: 6 R: 19W PHELPS GLENN A JOHNSON	JOHNSON RESERVOIR	ST	10.00AF	09/01/1944	A 3760		E
<u>JOHNSON RESERVOIR</u> S: 28 T: 6 R: 19W PHELPS KERMIT JOHNSON	PUMP	SO		07/13/1965	A 10655		E
<u>DRY CREEK</u> S: 32 T: 7 R: 19W PHELPS CLINTON H & RUTH V LARSON	PUMP	IR	.14	09/11/1963	A 10240		E
S: 6 T: 6 R: 19W PHELPS FREED FARMS	FREED RESERVOIR	ST	1.70AF	09/23/1963	A 10248		E
S: 9 T: 6 R: 19W PHELPS RALPH BILLETER	PUMP	IR	.48	05/01/1962	A 10054		E
<u>PLATTE RIVER, TRIB. TO</u> S: 9 T: 8 R: 12W ADAMS ERVIN BERG	PUMP	IR	.14	02/11/1970	A 11865		KE
<u>NORTH PLATTE RIVER</u> S: 24 T: 29 R: 84W WYOMING BUREAU OF RECLAMATION	PATHFINDER RESERVOIR	IS	1016000.00AF	09/19/1904	A 768		
S: 11 T: 26 R: 65W WYOMING PATHFINDER IRRIGATION DISTRICT	INTERSTATE CANAL	IR	1572.00	09/19/1904	A 768		K
<u>PATHFINDER RESERVOIR</u> S: 11 T: 26 R: 65W WYOMING PATHFINDER IRRIGATION DISTRICT	INTERSTATE CANAL	SI		09/19/1904	A 768	A-768	K
<u>NORTH PLATTE RIVER</u> S: 11 T: 26 R: 65W WYOMING GERING & FORT LARAMIE IRRIG DIST	FORT LARAMIE CANAL	IR	780.60	09/19/1904	A 768		
<u>PATHFINDER RESERVOIR</u> S: 11 T: 26 R: 65W WYOMING GERING & FORT LARAMIE IRRIG DIST	FORT LARAMIE CANAL	SI		09/19/1904	A 768	A-768	

SURFACE WATER RIGHTS DATA
CLAIMS, APPLICATIONS, AND APPROPRIATIONS IN DOWNSTREAM ORDER
DIVISION NO. 1A

SOURCE LOCATION APPROPRIATOR	CARRIER GAGE	USE	GRANT IN CFS/AF	DATE OF PRIORITY	DOCKET/ APP. NUMBER	ANNOA.	FT. MT.
<u>NORTH PLATTE RIVER</u>							
S: 10 T: 23 R: 60W WYOMING MITCHELL IRRIGATION DIST	MITCHELL CANAL	IR	194.29	06/20/1890 D	1052		X
GERING IRRIGATION DISTRICT	GERING CANAL	IR	15.87	03/15/1897 A	365		
GERING IRRIGATION DISTRICT	MITCHELL CANAL	IR	193.00	03/15/1897 A	365 R	P-270	X
<u>PATHFINDER RESERVOIR</u>							
S: 10 T: 23 R: 60W WYOMING GERING IRRIGATION DISTRICT	GERING CANAL	SI		09/19/1904 A	768	A-365	#
NORTH PLATTE RIVER AT WYOMING-NEBRASKA STATE LINE							
<u>NORTH PLATTE RIVER, TRIB TO</u>							
S: 3 T: 23 R: 58W SCOTTS BLUFF GLENN O & CHRISTINA ABRAHAM	PUMP	IR	.14	09/14/1966 A	10951		
DONALD W CHILDS	CHILDS RESERVOIR	ST	3.62AF	08/24/1964 A	10427		
<u>NORTH PLATTE RIVER</u>							
S: 10 T: 23 R: 58W SCOTTS BLUFF FARMERS IRRIGATION DISTRICT	TRI-STATE CANAL	IR	860.18	09/16/1887 D	918		K
FARMERS IRRIGATION DISTRICT	TRI-STATE CANAL	IR	591.05	04/14/1902 A	660		K
NORTHPORT IRRIGATION DISTRICT	TRI-STATE/NORTHPORT CANAL	IR	230.07	09/19/1904 A	768 R	P-414	
<u>PATHFINDER RESERVOIR</u>							
S: 10 T: 23 R: 58W SCOTTS BLUFF NORTHPORT IRRIGATION DISTRICT	TRI-STATE CANAL	SI		09/19/1904 A	768	A-768R	
FARMERS IRRIGATION DISTRICT	TRI-STATE CANAL	SI		09/19/1904 A	768	D-918	K
FARMERS IRRIGATION DISTRICT	TRI-STATE CANAL	SI		09/19/1904 A	768	A-660	K
<u>NORTH PLATTE RIVER</u>							
S: 13 T: 23 R: 58W SCOTTS BLUFF FARMERS IRRIGATION DISTRICT	RAMSHORN CANAL	IR	3.07	09/16/1887 D	918 R	P-NONE	
RAMSHORN IRRIGATION DIST	RAMSHORN CANAL	IR	45.71	03/20/1893 D	945		
<u>HORSE CREEK</u>							
S: 33 T: 23 R: 58W SCOTTS BLUFF HORT FARMS INC	STATE LINE CANAL	IR	3.07	09/10/1897 A	407		H
HORT FARMS INC	STATE LINE CANAL	IR	2.00	04/21/1910 A	994		H
<u>KIOWA CREEK</u>							
S: 2 T: 22 R: 58W SCOTTS BLUFF DORA L RENTERIA	PUMP	IR	.06	11/29/1907 A	880 R	P-332	
<u>OWL CREEK</u>							
S: 16 T: 22 R: 57W SCOTTS BLUFF CARL E & MARY L STRATTON	PUMP	IR	1.30	06/26/1974 A	13052		
CARL E & MARY L STRATTON	STRATTON RESERVOIR	ST	15.00AF	12/11/1974 A	13309		
<u>STRATTON RESERVOIR</u>							
S: 16 T: 22 R: 57W SCOTTS BLUFF CARL E & MARY L STRATTON	PUMP	SI		12/11/1974 A	13310	A-13052	
<u>OWL CREEK</u>							
S: 7 T: 22 R: 57W SCOTTS BLUFF GERING & FORT LARAMIE IRRIG DIST	PUMP	IR	.79	09/17/1897 A	411 R	P-418&419	

DEPARTMENT OF WATER RESOURCES

SURFACE WATER RIGHTS DATA
CLAIMS, APPLICATIONS, AND APPROPRIATIONS IN DOWNSTREAM ORDER
DIVISION NO. 1A

SOURCE LOCATION APPROPRIATOR	CARRIER GAGE	USE	GRANT IN CFS/AF	DATE OF PRIORITY	DOCKET/APP. NUMBER	ANNOA.	FT. NT.
OWL CREEK							
S: 7 T: 22 R: 57W SCOTTS BLUFF GERING & FORT LARAMIE IRRIG DIST	PUMP	IR	1.14	10/10/1904 A	770 R P-420	421	
GERING & FORT LARAMIE IRRIG DIST	PUMP	IR	1.14	11/29/1907 A	879 R P-422		
GERING & FORT LARAMIE IRRIG DIST	PUMP	IR	.57	11/29/1907 A	881 R P-423	424 #	
SHEEP CREEK							
S: 36 T: 27 R: 58W SIOUX CARPENTER RANCH LTD	NEBRASKA RES. CANAL	IR	.57	05/18/1907 A	859		K
CARPENTER RANCH LTD	HORSE CAMP RES. DITCH	IR	.43	01/20/1908 A	885		
S: 1 T: 26 R: 58W SIOUX CARPENTER RANCH LTD	WEST FORK CANAL	IR	5.14	09/21/1907 A	871		H
S: 10 T: 24 R: 58W SIOUX MIDDLESWARTH HEREFORD RANCH	LITTLE MOON CANAL	IR	1.00	03/23/1904 A	745		H
S: 8 T: 23 R: 57W SCOTTS BLUFF SHEEP CREEK LATERAL CO	SHEEP CREEK LATERAL	IR	4.57	09/16/1887 A	1176	D-918	I
S: 17 T: 23 R: 57W SCOTTS BLUFF SHEEP CREEK LATERAL CO	SHEEP CREEK LATERAL	IR	.93	09/16/1887 A	1398	D-918	I
SHEEP CREEK LATERAL CO	SHEEP CREEK LATERAL	IR	.10	02/26/1912 A	1176	D-918	I
SHEEP CREEK LATERAL CO	SHEEP CREEK LATERAL	IR	.29	02/20/1915 A	1403		#
NORTH PLATTE RIVER							
S: 27 T: 23 R: 57W SCOTTS BLUFF ENTERPRISE IRRIGATION DISTRICT	ENTERPRISE CANAL	IR	138.68	03/28/1889 D	920		X
NORTH PLATTE RIVER, TRIB. TO							
S: 10 T: 22 R: 57W SCOTTS BLUFF KIOWA LAND & LIVESTOCK CO AKERS DR NELSON DRAW	LIPPINCOTT RESERVOIR	ST	16.30AF	06/01/1970 A	11951		
S: 13 T: 23 R: 57W SCOTTS BLUFF ENTERPRISE IRRIGATION DISTRICT	ENTERPRISE CANAL	IR	10.00	03/28/1889 A	1290	D-920	I#
TOOHEY DRAIN							
S: 20 T: 23 R: 56W SCOTTS BLUFF CLARENCE L FANNING	PUMP	IR	1.48	03/28/1889 A	2413	D-920	I
SPOTTED TAIL CREEK, DRY							
S: 28 T: 24 R: 56W SIOUX ANNE ALYSON BOVE	BOVE FISH PONDS	FC	3.00	12/01/1988 A	16724		
ANNE ALYSON BOVE	BOVE FISH PONDS	ST	8.05AF	12/01/1988 A	16725		
ANNE ALYSON BOVE	RAINBOW CHANNEL 2	FC	1.00	05/03/1990 A	16983		
ANNE ALYSON BOVE	RAINBOW CHANNEL 2 PONDS	ST	5.00AF	05/03/1990 A	16984		
S: 16 T: 23 R: 56W SCOTTS BLUFF WILLIAM K YOUNG	ROBERTS CANAL	IR	.46	09/16/1887 D	918	P-195	I
FRANKLIN L & VIRGIL W HRASKY	ROBERTS CANAL	IR	1.28	09/16/1887 A	1241	D-918	I
S: 20 T: 23 R: 56W SCOTTS BLUFF ENTERPRISE IRRIGATION DISTRICT	DRY SPOTTED TAIL CREEK LATERAL	IR	.00	03/28/1889 D	920	P-236	I

SURFACE WATER RIGHTS DATA
CLAIMS, APPLICATIONS, AND APPROPRIATIONS IN DOWNSTREAM ORDER
DIVISION NO. 1A

SOURCE LOCATION APPROPRIATOR	CARRIER GAGE	USE	GRANT IN CFS/AF	DATE OF PRIORITY	DOCKET/ APP. NUMBER	ANNOA.	FT. NT.
SPOTTED TAIL CREEK, DRY							
S: 20 T: 23 R: 56W SCOTTS BLUFF WESTERN SUGAR COMPANY (THE)	MITCHELL FACTORY	MF	15.00	03/24/1920	A 1582		#
SPOTTED TAIL CREEK, WET							
S: 26 T: 28 R: 56W SIOUX HELEN M GILL ET AL	STEWART-BROWN CANAL	IR	1.59	03/02/1904	A 743		
HELEN M GILL ET AL	STEWART-BROWN CANAL	IR	2.28	03/17/1911	A 1072		
S: 15 T: 23 R: 56W SCOTTS BLUFF ALICE M & JOHN W BOVEE	BOVEE FISH PONDS	ST	3.60AF	12/07/1989	A 16901		
ALICE M & JOHN W BOVEE	BOVEE FISH PONDS	FC	4.00	12/07/1989	A 16902		
S: 22 T: 23 R: 56W SCOTTS BLUFF ENTERPRISE IRRIGATION DISTRICT	ENTERPRISE CANAL	IR	.00	03/28/1889	D 920	P-235	I
S: 27 T: 23 R: 56W SCOTTS BLUFF THOMAS H YOUNG	SPRING CREEK RESERVOIR TUB SPRINGS NEAR SCOTTSBLUFF, NE	MF	160.00AF	02/06/1922	A 1642		#
TUB SPRINGS							
S: 33 T: 23 R: 55W SCOTTS BLUFF ENTERPRISE IRRIGATION DISTRICT	ENTERPRISE CANAL	IR	.00	03/28/1889	D 920	P-234	I
NORTH PLATTE RIVER							
S: 17 T: 22 R: 55W SCOTTS BLUFF WINTERS CREEK CANAL CO	WINTERS CREEK CANAL	IR	124.29	10/18/1888	D 952		
S: 27 T: 22 R: 55W SCOTTS BLUFF CENTRAL IRRIGATION DISTRICT	CENTRAL CANAL	IR	36.00	06/23/1890	D 926		
PAINE LINDER RESERVOIR							
S: 27 T: 22 R: 55W SCOTTS BLUFF CENTRAL IRRIGATION DISTRICT	CENTRAL CANAL	SI		09/19/1904	A 768	D-926	
NORTH PLATTE RIVER							
S: 26 T: 22 R: 55W SCOTTS BLUFF WESTERN SUGAR COMPANY (THE)	GERING FACTORY	MF	15.00	11/15/1928	A 2150	A-2054	I
S: 36 T: 22 R: 55W SCOTTS BLUFF WESTERN SUGAR COMPANY (THE)	GERING FACTORY	MF	15.00	11/15/1928	A 2054		
WINTERS CREEK							
S: 3 T: 22 R: 54W SCOTTS BLUFF FAY E SEIP ET AL	BOUTON CANAL	IR	1.00	08/17/1889	D 923		H
S: 8 T: 22 R: 54W SCOTTS BLUFF ENTERPRISE IRRIGATION DISTRICT	WINTERS CREEK LATERAL	IR	2.43	03/28/1889	A 2409	D-920	I
S: 19 T: 22 R: 54W SCOTTS BLUFF WINTERS CREEK CANAL CO	WINTERS CREEK CANAL	IR	70.00	10/18/1888	A 1446	D-952	IH
WESTERN SUGAR COMPANY (THE)	SCOTTSBLUFF FACTORY	MF	15.00	10/04/1920	A 1592		
S: 31 T: 22 R: 54W SCOTTS BLUFF WESTERN SUGAR COMPANY (THE)	GERING FACTORY WINTERS CREEK NEAR SCOTTSBLUFF, NE	MF	.00	11/15/1928	A 2054	P-216	I#

DEPARTMENT OF WATER RESOURCES

SURFACE WATER RIGHTS DATA
CLAIMS, APPLICATIONS, AND APPROPRIATIONS IN DOWNSTREAM ORDER
DIVISION NO. 1A

SOURCE LOCATION APPROPRIATOR	CARRIER GAGE	USE	GRANT IN CFS/AF	DATE OF PRIORITY	DOCKET/ APP. NUMBER	ANNOA.	FT. NT.
<u>NORTH PLATTE RIVER</u>							
S: 32 T: 22 R: 54W SCOTTS BLUFF MINATARE MUTUAL CANAL & IRRIG CO	MINATARE CANAL	IR	247.15	01/14/1888	D 919		
<u>GERING DRAIN, TRIB. TO</u>							
S: 9 T: 21 R: 56W SCOTTS BLUFF NORTH PLATTE NRD	GERING VALLEY RESERVOIR G-UPPER	ST	21.00AF	08/26/1965	A 10683		
S: 10 T: 21 R: 56W SCOTTS BLUFF NORTH PLATTE NRD	GERING VALLEY RESERVOIR G-LOWER	ST	20.35AF	07/18/1969	A 11752		
S: 3 T: 20 R: 55W SCOTTS BLUFF NORTH PLATTE NRD	GERING VALLEY RESERVOIR A	ST	62.38AF	03/15/1966	A 10799		
<u>GOOSENECK CREEK</u>							
S: 21 T: 21 R: 54W SCOTTS BLUFF PAUL JERGER NORTH PLATTE NRD	PUMP EAST GERING DRAIN RES. GERING DRAIN NEAR GERING, NE	IR ST	.50 5.40AF	10/26/1956 11/14/1977	A 8936 A 15141		#
<u>NORTH PLATTE RIVER</u>							
S: 4 T: 21 R: 54W SCOTTS BLUFF STEAMBOAT IRRIGATION DISTRICT	STEAMBOAT CANAL	IR	8.27	10/22/1895	A 186		
S: 3 T: 21 R: 54W SCOTTS BLUFF CASTLE ROCK IRRIGATION DISTRICT	CASTLE ROCK CANAL	IR	82.57	04/18/1889	D 921		
STEAMBOAT IRRIGATION DISTRICT	CASTLE ROCK CANAL	IR	6.73	10/22/1895	A 186 R	P-255&309	#
STEAMBOAT IRRIGATION DISTRICT	CASTLE ROCK CANAL	IR	.86	07/22/1896	A 350 R	P-255&309	#
<u>NORTH PLATTE RIVER, TRIB. TO</u>							
S: 19 T: 20 R: 54W BANNER GAME & PARKS COMMISSION	BUFFALO CREEK WILDLIFE MANAGEMENT AREA FISH POND	ST	87.10AF	03/11/1986	A 16476		
<u>NORTH PLATTE RIVER</u>							
S: 18 T: 21 R: 53W SCOTTS BLUFF NINE MILE IRRIGATION DISTRICT	NINE MILE CANAL	IR	2.28	01/14/1888	D 919 R	P-452	
NINE MILE IRRIGATION DISTRICT	NINE MILE CANAL	IR	200.00	12/06/1893	D 925		
<u>MUDDY CREEK</u>							
S: 27 T: 20 R: 54W BANNER DARRELL J & CAROL E ROBERTS	DARRELL J ROBERTS RES.	ST	13.80AF	03/03/1978	A 15194		
<u>NINE MILE DRAIN</u>							
S: 4 T: 21 R: 53W SCOTTS BLUFF ROY & DELORES PFENNING	PUMP	IR	1.09	01/14/1888	A 2502 R	D919, T55	I
<u>MINATARE DRAIN</u>							
S: 3 T: 21 R: 53W SCOTTS BLUFF COLOSSAL CATTLE COMPANY	MINATARE DRAIN LATERAL	IR	1.56	01/14/1888	D 919	P-245	I
COLOSSAL CATTLE COMPANY	MINATARE DRAIN LATERAL	IR	2.60	01/14/1888	D 919	P-265	I

SURFACE WATER RIGHTS DATA
CLAIMS, APPLICATIONS, AND APPROPRIATIONS IN DOWNSTREAM ORDER
DIVISION NO. 1A

SOURCE LOCATION APPROPRIATOR	CARRIER GAGE	USE	GRANT IN CFS/AF	DATE OF PRIORITY	DOCKET/APP. NUMBER	ANNOA.	FT. NT.
NINE MILE DRAIN S: 10 T: 21 R: 53W SCOTTS BLUFF NINE MILE IRRIGATION DISTRICT	NINE MILE CANAL NINE MILE CREEK NEAR MCGREW, NE	IR	79.00	12/06/1893	A 1431	D-925	I#
NORTH PLATTE RIVER S: 25 T: 21 R: 53W SCOTTS BLUFF SHORT LINE IRRIGATION DISTRICT	SHORT LINE CANAL	IR	65.57	05/01/1893	D 946		
NORTH PLATTE RIVER TRIB. TO S: 28 T: 20 R: 53W BANNER NELLIE HUFFMAN TRUST	HUFFMAN-GRIMM RESERVOIR	ST	14.80AF	10/28/1963	A 10255		
NORTH PLATTE RIVER S: 1 T: 20 R: 53W SCOTTS BLUFF CHIMNEY ROCK IRRIGATION DISTRICT	CHIMNEY ROCK CANAL	IR	60.00	12/03/1890	D 844		
CHIMNEY ROCK IRRIGATION DISTRICT	CHIMNEY ROCK CANAL	IR	.00	12/03/1890	D 1031	D-844	S
PATHFINDER RESERVOIR S: 1 T: 20 R: 53W SCOTTS BLUFF CHIMNEY ROCK IRRIGATION DISTRICT	CHIMNEY ROCK CANAL	SI		09/19/1904	A 768	D-844	
CHIMNEY ROCK IRRIGATION DISTRICT	CHIMNEY ROCK CANAL	SI		09/19/1904	A 768	D-1031	
NORTH PLATTE RIVER S: 6 T: 20 R: 52W MORRILL HAROLD PARRIOTT	LIEBHARDT LATERAL	IR	2.92	03/01/1916	A 1448		
NORTH PLATTE RIVER S: 1 T: 20 R: 53W SCOTTS BLUFF CHIMNEY ROCK IRRIGATION DISTRICT	CHIMNEY ROCK CANAL	IR	.67	02/02/1931	A 2190		
NORTH PLATTE RIVER TRIB. TO S: 18 T: 21 R: 52W SCOTTS BLUFF DALE W ZEMANEK	ZEMANEK RESERVOIR	ST	1.39AF	04/04/1963	A 10167		
NORTH PLATTE RIVER S: 5 T: 20 R: 52W MORRILL ALLIANCE IRRIGATION DIST	ALLIANCE CANAL	IR	97.78	12/26/1892	D 874		KX
ALLIANCE IRRIGATION DIST	ALLIANCE CANAL	IR	.00	12/26/1892	D 1035	D-874	S
MARY E DOBSON	ALLIANCE CANAL	IR	3.14	02/28/1912	A 1181		H
BAYARD SUGAR FACTORY DRAIN S: 5 T: 20 R: 52W MORRILL ALLIANCE IRRIGATION DIST	ALLIANCE CANAL	IR	35.90	12/26/1892	A 1776	D-874	I
HOTH DRAIN S: 28 T: 21 R: 52W MORRILL LEROY G & MICHELENE S BECKER	O'HALLOREN CANAL	IR	1.07	09/16/1887	A 1473	D-918	I
S: 34 T: 21 R: 52W MORRILL WESTERN SUGAR COMPANY (THE)	BAYARD FACTORY BAYARD DRAIN NEAR BAYARD, NE	MF	15.00	10/04/1920	A 1593		#
FAWCUS SPRINGS S: 24 T: 20 R: 52W MORRILL FAWCUS SPRINGS IRRIGATION DISTRICT	OLIVER CANAL	IR	2.71	04/17/1933	A 2317		

DEPARTMENT OF WATER RESOURCES

SURFACE WATER RIGHTS DATA
CLAIMS, APPLICATIONS, AND APPROPRIATIONS IN DOWNSTREAM ORDER
DIVISION NO. 1A

SOURCE LOCATION APPROPRIATOR	CARRIER GAGE	USE	GRANT IN CFS/AF	DATE OF PRIORITY	DOCKET/ APP. NUMBER	ANNOA.	FT. NT.
NORTH PLATTE RIVER							
S: 18 T: 20 R: 51W MORRILL BRIDGEPORT IRRIGATION DISTRICT	BELMONT CANAL	IR	265.98	12/19/1889	D 828		KX
EMPIRE CANAL COMPANY	EMPIRE CANAL	IR	28.57	06/25/1891	D 858		
EMPIRE CANAL COMPANY	EMPIRE CANAL	IR	1.00	07/20/1907	A 866		
RED WILLOW CREEK, TRIB. TO							
S: 1 T: 21 R: 51W MORRILL DAVID LOOMIS	LOOMIS RESERVOIR	ST	16.70AF	09/24/1969	A 11804		
WEST WATER CREEK							
S: 29 T: 22 R: 51W MORRILL MORRILL COUNTY BOARD	WEST WATER CREEK RES.	ST	45.50AF	08/25/1975	A 13760		
RED WILLOW CREEK							
S: 32 T: 21 R: 51W MORRILL CLINTON L BELDEN	PUMP	IR	1.03	12/06/1893	D 925	P-262	I
S: 6 T: 20 R: 51W MORRILL ALLIANCE IRRIGATION DIST	ALLIANCE CANAL	IR	60.00	12/26/1892	A 1429	D-874	I
S: 12 T: 20 R: 52W MORRILL GARY'S IMPLEMENT	ALLIANCE CANAL	IR	2.00	02/28/1912	A 1432		
S: 6 T: 20 R: 51W MORRILL MARY E DOBSON	ALLIANCE CANAL - DOBSON CANAL	IR	.57	11/03/1915	A 1436		H
WILDHORSE CREEK, WEST							
S: 3 T: 21 R: 52W MORRILL NORTH PLATTE NRD	WILDHORSE RESERVOIR 14-A RED WILLOW CREEK NEAR BAYARD, NE	ST	440.00AF	06/07/1967	A 11164		#
INDIAN CREEK, TRIB. TO							
S: 8 T: 20 R: 50W MORRILL FLOYD L STERKEL	HALL RESERVOIR	ST	13.10AF	06/22/1970	A 11979		
NORTH PLATTE RIVER							
S: 29 T: 20 R: 50W MORRILL BROWNS CREEK IRRIGATION DISTRICT	BROWNS CREEK CANAL	IR	188.71	01/20/1892	D 857		
BROWNS CREEK IRRIGATION DISTRICT	BROWNS CREEK CANAL	IR	.00	01/20/1892	D 1033	D-857	S
PATHEINDER RESERVOIR							
S: 29 T: 20 R: 50W MORRILL BROWNS CREEK IRRIGATION DISTRICT	BROWNS CREEK CANAL	SI		09/19/1904	A 768	D-857	
BROWNS CREEK IRRIGATION DISTRICT	BROWNS CREEK CANAL	SI		09/19/1904	A 768	D-1033	#
GEBAUER LAKE							
S: 28 T: 20 R: 50W MORRILL DAVIS & GEBAUER	GEBAUER CANAL	IR	.80	04/25/1930	A 2138		
NORTH PLATTE RIVER							
S: 34 T: 20 R: 50W MORRILL SHIRLEY L RODGERS	PUMP	IR	.19	07/14/1982	A 16128		

SURFACE WATER RIGHTS DATA
CLAIMS, APPLICATIONS, AND APPROPRIATIONS IN DOWNSTREAM ORDER
DIVISION NO. 1A

SOURCE LOCATION APPROPRIATOR	CARRIER GAGE	USE	GRANT IN CFS/AF	DATE OF PRIORITY	DOCKET/ APP. NUMBER	ANNOA.	FT. NT.
ANDERSON SEEP S: 26 T: 20 R: 51W MORRILL M G CLARKE	GORDON CANAL	IR	2.07	06/25/1891	A 2248	D-858	I
WILLOW CREEK TRIB. TO S: 26 T: 18 R: 57W BANNER EDWARD F BRAUER	BRAUER RESERVOIR	ST	99.00AF	01/22/1954	A 5889		
S: 18 T: 18 R: 56W BANNER CHARLES I ANDERSON	ANDERSON GROUP RESERVOIR	ST	31.60AF	08/15/1968	A 11544		
S: 9 T: 18 R: 56W BANNER ALICE B CROSS	CROSS GROUP RESERVOIR	ST	75.90AF	04/08/1966	A 10826		
PUMPKINSEED CREEK S: 2 T: 19 R: 56W BANNER HENDERSON BROS ET AL	PETERS CANAL	IR	1.14	07/01/1902	D 913		K
S: 7 T: 19 R: 55W BANNER HAROLD GIFFORD	SCOTT RESERVOIR	IS	1.31	06/24/1903	A 711		
SCOTT RESERVOIR S: 7 T: 19 R: 55W BANNER HAROLD GIFFORD	SCOTT CANAL	SI		06/24/1903	A 711	A-711	
PUMPKINSEED CREEK S: 7 T: 19 R: 55W BANNER ILER OLSEN ET AL	LOGAN CANAL	IR	4.00	07/16/1890	D 902		
PUMPKINSEED CREEK TRIB. TO S: 7 T: 18 R: 55W BANNER NORTH PLATTE NRD	LOVER'S LEAP RESERVOIR	ST	155.00AF	10/27/1983	A 16250		
S: 9 T: 18 R: 55W BANNER DOWNER BROTHERS	DOWNER BROS. RESERVOIR	ST	30.00AF	12/06/1955	A 8278		
PUMPKINSEED CREEK S: 1 T: 19 R: 55W BANNER M MARIE GIFFORD ET AL	AIRDALE RESERVOIR NO. 3	ST	31.00AF	03/28/1951	A 4832		
S: 6 T: 19 R: 54W BANNER BUFORD CARTER	PUMPS	IR	5.52	01/24/1903	A 698	R P-292	
BUFORD CARTER	PUMPS	IR	3.22	01/24/1903	A 699	R P-293	
BUFORD CARTER	PUMPS	IR	1.48	10/26/1911	A 1133	R P-294	
AIRDAL RESERVOIR NO. 3 S: 6 T: 19 R: 54W BANNER BUFORD CARTER	PUMPS	SO		03/28/1951	A 4981		
BUFORD CARTER	PUMPS	SI		03/28/1951	A 4981	A-698R	
BUFORD CARTER	PUMPS	SI		03/28/1951	A 4981	A-699R	
BUFORD CARTER	PUMPS	SI		03/28/1951	A 4981	A-1133R	
BUFORD CARTER	PUMPS	SI		03/28/1951	A 4981	A-1380R	
PUMPKINSEED CREEK S: 5 T: 19 R: 54W BANNER BUFORD CARTER	PUMP	IR	.51	09/04/1914	A 1380	R P-295	
BUFORD CARTER	WRIGHT CANAL	IR	1.41	01/08/1946	A 3864		

DEPARTMENT OF WATER RESOURCES

SURFACE WATER RIGHTS DATA
CLAIMS, APPLICATIONS, AND APPROPRIATIONS IN DOWNSTREAM ORDER
DIVISION NO. 1A

SOURCE LOCATION APPROPRIATOR	CARRIER GAGE	USE	GRANT IN CFS/AF	DATE OF PRIORITY	DOCKET/ APP. NUMBER	ANNOA. FT. NT.
<u>PUMPKINSEED CREEK</u>						
S: 9 T: 19 R: 54W BANNER BUFORD CARTER	PUMP	IR	9.76	03/10/1949	A 4448	
BUFORD CARTER	RODGERS CANAL	IR	1.80	10/23/1944	A 3777	
BUFORD CARTER	RODGERS CANAL	IR	.26	01/08/1946	A 3863	
S: 18 T: 19 R: 53W BANNER DARNALL RANCH, INC	PUMP	IR	.82	11/06/1945	A 3859	
<u>BIG HORN CREEK</u>						
S: 25 T: 19 R: 54W BANNER CHARLES A & BARBARA J MUHR	BIG HORN CANAL	IR	1.03	01/24/1947	A 4027	
CHARLES A & BARBARA J MUHR	MUHR RESERVOIR	ST	38.00AF	11/02/1954	A 6803	
<u>MUHR RESERVOIR</u>						
S: 25 T: 19 R: 54W BANNER CHARLES A & BARBARA J MUHR	BIG HORN CANAL	SI		11/02/1954	A 9632	A-4027
<u>PUMPKINSEED CREEK, TRIB. TO</u>						
S: 17 T: 19 R: 53W BANNER GEORGE H BROWN	BROWN RESERVOIR	ST	30.00AF	11/08/1950	A 4763	
<u>BROWN RESERVOIR</u>						
S: 17 T: 19 R: 53W BANNER GEORGE H BROWN	BROWN CANAL	SO		11/08/1950	A 4878	
<u>PUMPKINSEED CREEK, TRIB. TO</u>						
S: 21 T: 19 R: 53W BANNER GARY A DARNALL	DARNALL FISH POND	ST	4.20AF	07/12/1976	A 14315	
<u>HACKBERRY CREEK, TRIB. TO</u>						
S: 22 T: 18 R: 53W BANNER KLAYTON D JOHNSON	JOHNSON'S POND	ST	9.60AF	08/20/1969	A 11772	
<u>PUMPKINSEED CREEK</u>						
S: 23 T: 19 R: 53W BANNER HENRY L OLSEN	PUMP	IR	1.02	06/03/1968	A 11439	
ETHEL THURMAN	PUMP	IR	1.77	08/06/1968	A 11526	K
S: 25 T: 19 R: 53W BANNER DARNALL RANCH, INC	PUMP	IR	1.68	12/20/1929	A 2117	
S: 30 T: 19 R: 52W MORRILL NORVAL L NIELSEN	NIELSEN CANAL	IR	2.57	11/16/1954	A 6811	
NORVAL L NIELSEN	NIELSEN CANAL	IR	1.60	12/21/1956	A 9051	
<u>LAWRENCE FORK, TRIB. TO</u>						
S: 2 T: 16 R: 55W KIMBALL D & B RANCH	D & B RANCH RESERVOIR	ST	25.05AF	10/06/1978	A 15347	
<u>LAWRENCE FORK</u>						
S: 21 T: 18 R: 52W MORRILL SCHULER-OLSON RANCHES, INC	RANDAL CANAL	IR	2.40	05/15/1911	A 1100	
S: 11 T: 18 R: 52W MORRILL ROBERT P NELSON	SPRING BRANCH CANAL	IR	1.00	10/23/1891	D 862 R P-372	
ROBERT P NELSON	SPRING BRANCH CANAL	IR	.50	05/01/1893	D 893 R P-373	

SURFACE WATER RIGHTS DATA
CLAIMS, APPLICATIONS, AND APPROPRIATIONS IN DOWNSTREAM ORDER
DIVISION NO. 1A

SOURCE LOCATION APPROPRIATOR	CARRIER GAGE	USE	GRANT IN CFS/AF	DATE OF PRIORITY	DOCKET/ APP. NUMBER	ANNOA.	FT. NT.
LAWRENCE FORK							
S: 11 T: 18 R: 52W MORRILL ROBERT P NELSON	SPRING BRANCH CANAL	IR	.23	05/27/1902	A 669 R	P-374	K
THOMAS R VARAH	NIEHUS CANAL	IR	.22	03/23/1900	A 550		
THOMAS R VARAH	PUMP	IR	.64	03/23/1900	A 550 R	P-392	
PUMPKINSEED CREEK							
S: 26 T: 19 R: 51W MORRILL EILER S NIELSEN	SMITH-WHEELER SOUTH CANAL	IR	1.57	10/16/1890	D 842A		
EILER S NIELSEN	SMITH-WHEELER NORTH CANAL	IR	.71	06/01/1896	D 842B		
MIDDLE CREEK							
S: 33 T: 18 R: 51W MORRILL MICHAEL & JENNIFER LUND	UPPER CANAL	IR	.56	10/19/1936	A 2646		
S: 28 T: 18 R: 51W MORRILL MICHAEL & JENNIFER LUND	LOWER CANAL	IR	.85	10/19/1936	A 2646		
PUMPKINSEED CREEK							
S: 30 T: 19 R: 50W MORRILL COURT HOUSE ROCK COMPANY	COURT HOUSE ROCK CANAL	IR	19.12	10/06/1890	D 840		K
LEONARD REUTER	COURT HOUSE ROCK CANAL	IR	.43	02/28/1907	A 851 R	P-123	
LEONARD REUTER	COURT HOUSE ROCK CANAL	IR	.08	04/11/1933	A 2315		
S: 29 T: 19 R: 50W MORRILL LEONARD REUTER	PUMP	IR	.20	06/03/1950	A 4689		
S: 27 T: 19 R: 50W MORRILL JOHN FAESSLER	LAST CHANCE CANAL	IR	2.56	04/12/1894	D 883		K
GREENWOOD CREEK							
S: 33 T: 18 R: 50W MORRILL GREENWOOD RANCH, INC	NELSON CANAL	IR	3.00	04/01/1892	D 845		
SCHUETZ SPRINGS							
S: 28 T: 18 R: 50W MORRILL LOIS E HEIZER	SCHUETZ CANAL	IR	.21	05/10/1892	D 881		
GREENWOOD CREEK							
S: 28 T: 18 R: 50W MORRILL VIRGIL E BOYD	TRINNIER CANAL	IR	6.29	04/06/1891	D 849		
VIRGIL E BOYD	TRINNIER CANAL	IR	1.65	08/18/1919	A 1551		
GREENWOOD CREEK, TRIB. TO							
S: 20 T: 18 R: 50W MORRILL FRANK OGARD	LAKE OGARD	ST	18.60AF	07/21/1978	A 15300		
GREENWOOD CREEK							
S: 28 T: 18 R: 50W MORRILL VIRGIL E BOYD	BOYD RESERVOIR	ST	.79AF	07/01/1971	A 12310		
S: 15 T: 18 R: 50W MORRILL CORMAN RANCHES & FARMS, INC	CAPRON CANAL	IR	2.00	01/01/1893	D 890		
CORMAN RANCHES & FARMS, INC	CAPRON CANAL	IR	.31	07/24/1957	A 9536		
S: 3 T: 18 R: 50W MORRILL CORMAN RANCHES & FARMS, INC	MEGLEMRE CANAL	IR	.57	05/06/1896	A 294		

DEPARTMENT OF WATER RESOURCES

SURFACE WATER RIGHTS DATA
CLAIMS, APPLICATIONS, AND APPROPRIATIONS IN DOWNSTREAM ORDER
DIVISION NO. 1A

SOURCE LOCATION APPROPRIATOR	CARRIER GAGE	USE	GRANT IN CFS/AF	DATE OF PRIORITY	DOCKET/ APP. NUMBER	ANNOA.	FT. NT.
GREENWOOD CREEK							
S: 3 T: 18 R: 50W MORRILL CORMAN RANCHES & FARMS, INC CORMAN RANCHES & FARMS, INC	MEGLEMRE CANAL MEGLEMRE CANAL	IR IR	1.14 .57	03/11/1907 07/24/1957	A 853 A 9537		
PUMPKINSEED CREEK							
S: 23 T: 19 R: 50W MORRILL HENRY HASS & SONS, INC HENRY HASS & SONS, INC	MEREDITH-AMMER CANAL HASS RESERVOIR PUMPKINSEED CREEK NEAR BRIDGEPORT, NE	IR ST IR	4.80 29.40AF	02/20/1893 04/07/1981	D 876 A 15831		K #
NORTH PLATTE RIVER							
S: 24 T: 19 R: 49W MORRILL BEERLINE CANAL COMPANY	BEERLINE CANAL	IR	30.00	10/13/1894	D 887		
PATH UNDER RESERVOIR							
S: 24 T: 19 R: 49W MORRILL BEERLINE CANAL COMPANY	BEERLINE CANAL	SI		09/19/1904	A 768	D-887	
DUGOUT CREEK, LOWER							
S: 4 T: 19 R: 48W MORRILL BOB E HECHT BOB E HECHT BOB E HECHT BOB E HECHT	COOPER CANAL HAGARTY CANAL KLONDYKE RESERVOIR HAGARTY CANAL	IR IR ST IR	.86 1.00 33.50AF .29	08/15/1892 10/26/1912 07/11/1919 05/28/1948	D 872 A 1238 A 1547 A 4274		
DEEP HOLES CREEK							
S: 31 T: 18 R: 49W MORRILL CHARLES W CAPE	PUMP	IR	.33	02/19/1976	A 14042		
S: 10 T: 18 R: 49W MORRILL KAYO D & CAROL J CAPE	PUMP	IR	3.27	02/19/1968	A 11339		
CEDAR CREEK, WEST FORK							
S: 28 T: 18 R: 48W MORRILL DAVID L HARVEY ROY & LEORA WEBORG	ARROWHEAD RESERVOIR NELSON-RADCLIFF CANAL	ST IR	19.80AF 2.77	12/22/1977 06/01/1882	A 15153 D 1038A		
CEDAR CREEK, SOUTH FORK							
S: 34 T: 18 R: 48W MORRILL ROY & LEORA WEBORG	RADCLIFF CANAL NO. 2	IR	1.23	07/01/1885	D 1034B		
CEDAR CREEK, EAST FORK							
S: 35 T: 18 R: 48W MORRILL ROY & LEORA WEBORG	FAIRCHILD RESERVOIR	ST	78.42AF	09/09/1971	A 12376		
S: 27 T: 18 R: 48W MORRILL ROY & LEORA WEBORG	RADCLIFF CANAL NO. 3	IR	.76	02/14/1890	D 1034C		
CEDAR CREEK							
S: 23 T: 18 R: 48W MORRILL BRIDGEPORT IRRIGATION DISTRICT JESSEN-FAESSLER, INC.	CEDAR CREEK FEEDER PUMP	IR IR	5.00 5.71	12/19/1889 03/24/1969	A 1397 A 11676	D-828	I
NORTH PLATTE RIVER							
S: 14 T: 18 R: 47W MORRILL NORTH RIVER IRRIGATION DISTRICT	NORTH RIVER CANAL	IR	3.51	03/27/1894	D 787 R	P-NONE	

SURFACE WATER RIGHTS DATA
CLAIMS, APPLICATIONS, AND APPROPRIATIONS IN DOWNSTREAM ORDER
DIVISION NO. 1A

SOURCE LOCATION APPROPRIATOR	CARRIER GAGE	USE	GRANT IN CFS/AF	DATE OF PRIORITY	DOCKET/ APP. NUMBER	ANNOA.	FT. NT.
NORTH PLATTE RIVER							
S: 14 T: 18 R: 47W MORRILL							
LISCO IRRIGATION DISTRICT	LISCO CANAL	IR	19.87	07/01/1893	D 856		
LISCO IRRIGATION DISTRICT	LISCO CANAL	IR	5.37	03/27/1894	D 787	R P-NONE	
NORTH RIVER IRRIGATION DISTRICT	LISCO CANAL	IR	12.49	03/27/1894	D 787	R P-230	
LISCO IRRIGATION DISTRICT	LISCO CANAL	IR	11.43	02/24/1896	A 243	R P-NONE	K
LISCO IRRIGATION DISTRICT	LISCO CANAL	IR	3.00	04/06/1910	A 991		
C BLAINE & MARILYN D MCVICKER	LISCO CANAL	IR	1.60	04/29/1950	A 4658		
JOHN E & ELLOISE MCVICKER	LISCO CANAL	IR	1.40	09/15/1953	A 5572		
KINGSLEY RESERVOIR							
S: 14 T: 18 R: 47W MORRILL							
CENTRAL NEBR PUBLIC POWER & IRRIG DIST	LISCO CANAL	SI		08/21/1986	A 16519	D-856	*
CENTRAL NEBR PUBLIC POWER & IRRIG DIST	LISCO CANAL	SI		08/21/1986	A 16519	D-787R	*
CENTRAL NEBR PUBLIC POWER & IRRIG DIST	LISCO CANAL	SI		08/21/1986	A 16519	D-796	*
CENTRAL NEBR PUBLIC POWER & IRRIG DIST	LISCO CANAL	SI		08/21/1986	A 16519	A-243R	*
CENTRAL NEBR PUBLIC POWER & IRRIG DIST	LISCO CANAL	SI		08/21/1986	A 16519	A-991	*
CENTRAL NEBR PUBLIC POWER & IRRIG DIST	LISCO CANAL	SI		08/21/1986	A 16519	A-4658	*
CENTRAL NEBR PUBLIC POWER & IRRIG DIST	LISCO CANAL	SI		08/21/1986	A 16519	A-5572	*
NORTH PLATTE RIVER							
S: 24 T: 18 R: 47W MORRILL							
HANNAH IRRIGATION COMPANY	HANNAH CANAL	IR	2.59	09/24/1894	D 886		#K
	NORTH PLATTE RIVER AT LISCO, NE						
COLD WATER CREEK							
S: 26 T: 18 R: 46W GARDEN							
LISCO IRRIGATION DISTRICT	COLD WATER CANAL	IR	4.29	09/29/1894	D 796		
NORTH PLATTE RIVER							
S: 2 T: 16 R: 44W GARDEN							
MIDLAND-OVERLAND CANAL CO	MIDLAND-OVERLAND CANAL	IR	8.77	06/09/1894	D 789	R P-260	KH
CHARLES CONTRYMAN ET AL	MIDLAND-OVERLAND CANAL	IR	14.43	08/14/1894	D 791	R P-260	K
DALE CANNON	MIDLAND-OVERLAND CANAL	IR	1.25	11/20/1894	A 1742	D-800	KI
LOST CREEK, TRIB. TO							
S: 12 T: 17 R: 44W GARDEN							
NORTH PLATTE NRD	DORMAN RESERVOIR	ST	32.20AF	07/01/1977	A 15006		
LOST CREEK							
S: 23 T: 17 R: 44W GARDEN							
WILLIAM M ROBINSON	ROBINSON RESERVOIR	ST	2.70AF	07/29/1964	A 10409		
NORTH PLATTE RIVER, TRIB. TO							
S: 11 T: 16 R: 43W GARDEN							
NORTH PLATTE NRD	JACKSON-PAISLEY-ROBINSON RESERVOIR	ST	27.14AF	06/17/1976	A 14275		
BLUE CREEK							
S: 4 T: 18 R: 43W GARDEN							
MINNIE PETERSON	PETERSON'S PLANT	PR	49.20	03/26/1981	A 15809		
S: 5 T: 17 R: 42W GARDEN							
WELCH & NOLAN	PUMP	IR	.85	12/18/1967	A 11292		

DEPARTMENT OF WATER RESOURCES

SURFACE WATER RIGHTS DATA
CLAIMS, APPLICATIONS, AND APPROPRIATIONS IN DOWNSTREAM ORDER
DIVISION NO. 1A

SOURCE LOCATION APPROPRIATOR	CARRIER GAGE	USE	GRANT IN CFS/AF	DATE OF PRIORITY	DOCKET/ APP. NUMBER	ANNOA.	FT. NT.
BLUE CREEK TRIBUTORY							
S: 8 T: 17 R: 42W GARDEN WELCH & NOLAN	DELA TOUR RESERVOIR	ST	4.93AF	06/23/1964	A 10387		
BLUE CREEK							
S: 28 T: 17 R: 42W GARDEN PAISLEY IRRIGATION DISTRICT	PAISLEY CANAL	IR	11.80	11/20/1894	D 800		K
PAISLEY IRRIGATION DISTRICT	PAISLEY CANAL	IR	1.37	07/14/1899	A 515		K
PAISLEY IRRIGATION DISTRICT	PAISLEY CANAL	IR	2.19	02/25/1924	A 1738		K
S: 33 T: 17 R: 42W GARDEN BLUE CREEK IRRIGATION DISTRICT	BLUE CREEK CANAL	IR	32.83	12/27/1893	D 785		K
BLUE CREEK IRRIGATION DISTRICT	BLUE CREEK CANAL	IR	5.00	09/27/1894	D 795		K
VERM DETTMAN	BLUE CREEK CANAL	IR	.43	01/04/1912	A 1154		
VERM DETTMAN	BLUE CREEK CANAL	IR	.14	06/12/1989	A 16819		
DARYN D MAPEL	BLUE CREEK CANAL	IR	.10	06/04/1990	A 16995		
HOOPER IRRIGATION DISTRICT	HOOPER CANAL	IR	12.03	09/07/1893	D 781		K
S: 18 T: 16 R: 42W GARDEN UNION IRRIGATION DISTRICT	UNION CANAL	IR	15.24	05/16/1890	D 763		K
UNION IRRIGATION DISTRICT	UNION CANAL	IR	.71	05/16/1890	D 763	R P-458	K
S: 19 T: 16 R: 42W GARDEN MEEKER DITCH COMPANY	GRAF CANAL	IR	11.36	04/02/1894	D 788		K#
	BLUE CREEK NEAR LEWELLEN, NE NORTH PLATTE RIVER NEAR LEWELLEN, NE						
ASH CREEK							
S: 35 T: 17 R: 42W GARDEN LOBNER GROUP NO. 70	LOBNER GROUP NO. 70 RES.	ST	33.10AF	02/26/1975	A 13446		
S: 3 T: 16 R: 42W GARDEN ADOLPH A LOBNER	GILLARD CANAL	IR	1.43	12/31/1890	D 812		
ADOLPH A LOBNER	GILLARD CANAL	IR	.96	01/25/1954	A 5900		
ADOLPH A LOBNER	GILLARD CANAL	IR	.16	06/17/1958	A 9628		
S: 10 T: 16 R: 42W GARDEN CHARLES E CHEMEY	PUMP	IR	.43	10/22/1940	A 3305	R P-300	
CHARLES E CHEMEY	PUMP	IR	.46	02/14/1977	A 14710		
WALTER J WOLFORD	PUMP	IR	.54	05/01/1950	A 4660		K
WALTER J WOLFORD	ASH CREEK RESERVOIR	ST	7.50AF	05/03/1950	A 4671		
ASH CREEK RESERVOIR							
S: 10 T: 16 R: 42W GARDEN WALTER J WOLFORD	PUMP	SI		05/03/1950	A 4833	A-4660	
WALTER J WOLFORD	PUMP	SO		05/03/1950	A 4833		
ASH CREEK							
S: 22 T: 16 R: 42W GARDEN HARVEY A BUZZELL	BUZZELL RESERVOIR	ST	2.80AF	10/01/1990	A 17023		
S: 34 T: 16 R: 42W GARDEN DONALD E & JO ANN FRAZELL	CLARK RESERVOIR	ST	19.00AF	12/16/1948	A 4403		

SURFACE WATER RIGHTS DATA
CLAIMS, APPLICATIONS, AND APPROPRIATIONS IN DOWNSTREAM ORDER
DIVISION NO. 1A

SOURCE LOCATION APPROPRIATOR	CARRIER GAGE	USE	GRANT IN CFS/AF	DATE OF PRIORITY	DOCKET/ APP. NUMBER	ANNOA.	FT. NT.
<u>CLARK RESERVOIR</u> S: 34 T: 16 R: 42W GARDEN DONALD E & JO ANN FRAZELL DONALD E & JO ANN FRAZELL	PUMP PUMP	SO SI		12/16/1948 12/16/1948	A 4745 A 4745	D-788	
<u>PLUM CREEK</u> S: 14 T: 16 R: 42W GARDEN JOHN W BRISCOE S: 23 T: 16 R: 42W GARDEN JOHN W BRISCOE NORTH PLATTE NRD	PLUM CREEK RES. CANAL PLUM CREEK RES. CANAL BRISCOE RESERVOIR	IR IR ST	.28 .69 62.90AF	01/12/1914 01/12/1914 02/22/1980	A 1344 R P-145 A 1344 A 15622		K K
<u>NORTH PLATTE RIVER, TRIB. TO</u> S: 30 T: 16 R: 41W GARDEN NORTH PLATTE NRD	WES CLARK RESERVOIR	ST	54.90AF	01/18/1980	A 15611		
<u>CLEAR CREEK</u> S: 29 T: 16 R: 41W KEITH JAMES H FRENCH, ET AL CENTRAL NEBR PUBLIC POWER & IRRIG DIST S: 32 T: 16 R: 41W KEITH ERNEST H FISCHER CENTRAL NEBR PUBLIC POWER & IRRIG DIST <u>LOMERGAN CREEK, TRIB TO</u> S: 8 T: 15 R: 39W KEITH JESSE H HARRIS	BARBER CANAL BARBER CANAL CLEAR CREEK CANAL CLEAR CREEK CANAL	IR IR IR IR	9.59 .14 2.86 4.98	05/30/1893 07/05/1911 07/01/1888 05/30/1893	D 754 A 1111 D 748 D 754 R P-283		K
<u>HARRIS FISH POND</u> S: 8 T: 15 R: 39W KEITH JESSE H HARRIS	HARRIS FISH POND	ST	9.90AF	07/27/1966	A 10905		
<u>CLEAR CREEK</u> S: 32 T: 16 R: 41W KEITH MORRISON R SCRIPTER JR ET AL	SCRIPTER CANAL	IR	2.49	10/06/1932	A 2288		
<u>NORTH PLATTE RIVER</u> S: 3 T: 14 R: 38W KEITH NEBRASKA PUBLIC POWER DISTRICT CENTRAL NEBR PUBLIC POWER & IRRIG DIST CENTRAL NEBR PUBLIC POWER & IRRIG DIST CENTRAL NEBR PUBLIC POWER & IRRIG DIST CENTRAL NEBR PUBLIC POWER & IRRIG DIST	KINGSLEY RESERVOIR KINGSLEY RESERVOIR LAKE MCCONAUGHY NEAR KEYSTONE, NE ELWOOD RESERVOIR KINGSLEY POWER PLANT	ST ST SU PR	125000.00AF 1959500.00AF 40500.00AF 5720.00	02/08/1934 04/27/1934 04/27/1934 07/10/1981	A 2361 R P-319 A 2374 A 2374 R 403,U2-12 A 15923		#
<u>KINGSLEY RESERVOIR</u> S: 3 T: 14 R: 38W KEITH CENTRAL NEBR PUBLIC POWER & IRRIG DIST	NORTH PLATTE, PLATTE, SUTHERLAND & TRI-COUNTY	FW		09/13/1990	A 17018		*
<u>NORTH PLATTE RIVER</u> S: 2 T: 14 R: 38W KEITH NEBRASKA PUBLIC POWER DISTRICT NEBRASKA PUBLIC POWER DISTRICT NEBRASKA PUBLIC POWER DISTRICT	SUTHERLAND CANAL SUTHERLAND RESERVOIR SUTHERLAND CANAL MALONEY RESERVOIR SUTHERLAND CANAL	ST ST ST PR	140000.00AF 6000.00AF 975.00	01/13/1934 01/13/1934 01/13/1934	A 2350 A 2352 A 2353		

DEPARTMENT OF WATER RESOURCES

SURFACE WATER RIGHTS DATA
CLAIMS, APPLICATIONS, AND APPROPRIATIONS IN DOWNSTREAM ORDER
DIVISION NO. 1A

SOURCE LOCATION APPROPRIATOR	CARRIER GAGE	USE	GRANT IN CFS/AF	DATE OF PRIORITY	DOCKET/ APP. NUMBER	ANNOA.	FT. NT.
NORTH PLATTE RIVER							
S: 2 T: 14 R: 38W KEITH NEBRASKA PUBLIC POWER DISTRICT	SUTHERLAND CANAL	SS	25000.00AF	02/08/1934	A 2361		
NEBRASKA PUBLIC POWER DISTRICT	SUTHERLAND RESERVOIR	RD		09/19/1936	A 2640	A-2353	
SUTHERLAND RESERVOIR							
S: 16 T: 13 R: 33W LINCOLN NEBRASKA PUBLIC POWER DISTRICT	SUTHERLAND CANAL	SP	54000.00AF	03/08/1937	A 2710	A-2353	
NORTH PLATTE RIVER							
S: 2 T: 14 R: 38W KEITH NEBRASKA PUBLIC POWER DISTRICT	KEYSTONE RESERVOIR	ST	1300.00AF	09/12/1940	A 3263		
NEBRASKA PUBLIC POWER DISTRICT	SUTHERLAND CANAL	PR	625.00	05/29/1950	A 4685		
NEBRASKA PUBLIC POWER DISTRICT	SUTHERLAND CANAL	IR	.68	07/13/1951	A 4889		
SUTHERLAND RESERVOIR							
S: 16 T: 13 R: 33W LINCOLN NEBRASKA PUBLIC POWER DISTRICT	SUTHERLAND CANAL	SI		09/14/1951	A 4908	A-4889	
NEBRASKA PUBLIC POWER DISTRICT	SUTHERLAND CANAL	SO		03/04/1954	A 6030		
NORTH PLATTE RIVER							
S: 2 T: 14 R: 38W KEITH NEBRASKA PUBLIC POWER DISTRICT	SUTHERLAND CANAL	PR	450.00	02/01/1955	A 7052		
NEBRASKA PUBLIC POWER DISTRICT	SUTHERLAND CANAL	CO	860.00	09/26/1972	A 12746		R
KINGSLEY RESERVOIR							
S: 2 T: 14 R: 38W KEITH NEBRASKA PUBLIC POWER DISTRICT	SUTHERLAND CANAL	SC		11/01/1972	A 12757	A-12745	R
NEBRASKA PUBLIC POWER DISTRICT	SUTHERLAND CANAL	SC		11/01/1972	A 12757	A-12746	R
SUTHERLAND RESERVOIR							
S: 16 T: 13 R: 33W LINCOLN NEBRASKA PUBLIC POWER DISTRICT	SUTHERLAND CANAL	SC		11/01/1972	A 12758	A-12745	R
NEBRASKA PUBLIC POWER DISTRICT	SUTHERLAND CANAL	SC		11/01/1972	A 12758	A-12746	R
NORTH PLATTE RIVER							
S: 2 T: 14 R: 38W KEITH NEBRASKA PUBLIC POWER DISTRICT	SUTHERLAND CANAL	CO	860.00	01/28/1977	A 14665		R
KINGSLEY RESERVOIR							
S: 2 T: 14 R: 38W KEITH NEBRASKA PUBLIC POWER DISTRICT	SUTHERLAND CANAL	SC		01/28/1977	A 14667	A-14665	R
SUTHERLAND RESERVOIR							
S: 16 T: 13 R: 33W LINCOLN NEBRASKA PUBLIC POWER DISTRICT	SUTHERLAND CANAL	SC		01/28/1977	A 14668	A-14665	R
NEBRASKA PUBLIC POWER DISTRICT	SUTHERLAND CANAL	SC		01/28/1977	A 14668	A-14666	R
NORTH PLATTE RIVER							
S: 2 T: 14 R: 38W KEITH GAME & PARKS COMMISSION	SUTHERLAND CANAL	FC	16.00	04/20/1981	A 15846		
	NORTH PLATTE HATCHERY						

SURFACE WATER RIGHTS DATA
CLAIMS, APPLICATIONS, AND APPROPRIATIONS IN DOWNSTREAM ORDER
DIVISION NO. 1A

SOURCE LOCATION APPROPRIATOR	CARRIER GAGE	USE	GRANT IN CFS/AF	DATE OF PRIORITY	DDCKET/APP. NUMBER	ANNOA.	FT. NT.
SUTHERLAND RESERVOIR							
S: 16 T: 13 R: 33W LINCOLN NEBRASKA PUBLIC POWER DISTRICT	SUTHERLAND CANAL	SO		04/20/1981	A 15847		
NEBRASKA PUBLIC POWER DISTRICT	SUTHERLAND CANAL	FC		04/20/1981	A 15848		#
	NORTH PLATTE HATCHERY						
	NORTH PLATTE RIVER NEAR KEYSTONE, NE						
LAKE MALONEY							
S: 7 T: 12 R: 30W LINCOLN NEBRASKA PUBLIC POWER DISTRICT	SUTHERLAND CANAL	SI		01/30/1990	A 16922	A-16923	
NORTH PLATTE RIVER							
S: 2 T: 14 R: 38W KEITH NEBRASKA PUBLIC POWER DISTRICT	SUTHERLAND CANAL	IR	2.43	01/30/1990	A 16923		
WHITE TAIL CREEK							
S: 2 T: 15 R: 38W KEITH KINGSLEY CATTLE CO	HATCHERY	FC	14.00	02/27/1989	A 16748		
S: 23 T: 15 R: 38W KEITH WILLIAM KUNZ	PUMP	IR	4.10	12/10/1981	A 16025		
S: 26 T: 15 R: 38W KEITH STANLEY T & LAVERNA M WUJEK	PUMP	IR	1.80	02/12/1953	A 5160		
NORTH PLATTE RIVER							
S: 18 T: 14 R: 36W KEITH KEITH & LINCOLN COUNTIES IRRIG DIST	KEITH-LINCOLN CANAL	IU	81.99	02/02/1894	D 722 R	P-401, U15	K
KINGSLEY RESERVOIR							
S: 18 T: 14 R: 36W KEITH CENTRAL NEBR PUBLIC POWER & IRRIG DIST	KEITH-LINCOLN CANAL	SI		07/21/1954	A 6474	D-722	K
CENTRAL NEBR PUBLIC POWER & IRRIG DIST	KEITH-LINCOLN CANAL	SO		07/21/1954	A 6474	D-722	K
SKUNK CREEK							
S: 6 T: 14 R: 36W KEITH BUCKHORN SPRINGS RANCH COMPANY	SKUNK CREEK CANAL	IR	1.58	11/05/1909	A 968		K
S: 1 T: 14 R: 37W KEITH GERTRUDE L KNIGHT	MILLER CANAL	IR	2.29	04/01/1895	D 740		
SPRING CREEK							
S: 30 T: 15 R: 37W KEITH GERTRUDE L KNIGHT	MCGINLEY-PETERSON-KNIGHT CANAL	IR	1.59	10/27/1954	A 6797		
SPRING CREEK, LITTLE							
S: 29 T: 15 R: 37W KEITH ARDIS HAWKINS	HAWKINS CANAL	IR	1.31	04/08/1939	A 2914		
MATHEWS CREEK							
S: 28 T: 15 R: 37W KEITH E D DUNWOODY	MATHEWS CANAL	IR	1.14	04/01/1895	D 750		
COON CREEK							
S: 34 T: 15 R: 37W KEITH WESLEY F HANSEN	COON CREEK CANAL	IR	.71	07/03/1895	A 69		

SURFACE WATER RIGHTS DATA
CLAIMS, APPLICATIONS, AND APPROPRIATIONS IN DOWNSTREAM ORDER
DIVISION NO. 1A

SOURCE LOCATION APPROPRIATOR	CARRIER GAGE	USE	GRANT IN CFS/AF	DATE OF PRIORITY	DOCKET/ APP. NUMBER	ANNOA.	FT. NT.
COON CREEK							
S: 34 T: 15 R: 37W KEITH WESLEY F HANSEN	COON CREEK CANAL	IR	1.43	09/16/1912 A	1225		
SPRING BRANCH							
S: 2 T: 14 R: 37W KEITH ALICE M BROGAN TRUST	BROGAN CANAL PUMP	IR	.57	09/24/1897 A	410		
PATRICK J BROGAN		IR	2.22	08/27/1968 A	11551		
BUCKHORN SPRING							
S: 8 T: 14 R: 36W KEITH BUCKHORN SPRINGS RANCH COMPANY	HADDOX CANAL	IR	2.28	10/03/1908 A	918		
SARBEN SLOUGH							
S: 20 T: 14 R: 35W KEITH J WAKE SHERIDAN ESTATE	SHERIDAN-WILSON CANAL	IR	3.09	10/09/1890 D	710 R P-NONE		K
WILLOW CREEK							
S: 15 T: 14 R: 35W KEITH JAMES K STAFFORD ET AL	STAFFORD CANAL	IR	.80	11/20/1929 A	2114		
S: 14 T: 14 R: 35W KEITH FRANCIS J MCFADDEN	MCFADDEN CANAL	IR	.80	05/26/1930 A	2142		
NORTH PLATTE RIVER							
S: 13 T: 14 R: 34W LINCOLN PLATTE VALLEY IRRIGATION DISTRICT	NORTH PLATTE CANAL	IR	192.82	05/31/1884 D	635		K
PLATTE VALLEY IRRIGATION DISTRICT	NORTH PLATTE CANAL	US	8.18	05/31/1884 D	635	U-13	
KINGSLEY RESERVOIR							
S: 13 T: 14 R: 34W LINCOLN CENTRAL NEBR PUBLIC POWER & IRRIG DIST	NORTH PLATTE CANAL	SI		09/13/1952 A	5024	D-635	K
NORTH PLATTE RIVER							
S: 18 T: 14 R: 33W LINCOLN PAXTON-HERSHEY WATER COMPANY	PAXTON-HERSHEY CANAL	IR	88.91	02/12/1894 D	653		K
PAXTON-HERSHEY WATER COMPANY	PAXTON-HERSHEY CANAL	US	16.09	02/12/1894 D	653	U-15	
KINGSLEY RESERVOIR							
S: 18 T: 14 R: 33W LINCOLN CENTRAL NEBR PUBLIC POWER & IRRIG DIST	PAXTON-HERSHEY CANAL NORTH PLATTE RIVER NEAR SUTHERLAND, NE	SI		07/21/1954 A	6476	D-653	#K
MEADOW CREEK							
S: 7 T: 14 R: 33W LINCOLN MICHAEL J KELLY	KELLY HEADGATE	IR	4.76	05/25/1988 A	16649		
SQUAW CREEK							
S: 6 T: 17 R: 33W MCPHERSON PAWNEE SPRINGS RANCH COMPANY	PAWNEE SPRINGS RANCH RES.	ST	25.40AF	06/22/1967 A	11183		
BIRDWOOD CREEK							
S: 35 T: 15 R: 33W LINCOLN FRED R HOATSON	PUMP	IR	.22	01/16/1894 D	652 R	P-322	
FRED R HOATSON	PUMP	IR	1.65	02/06/1953 A	5150		
BIRDWOOD IRRIGATION DISTRICT	BIRDWOOD CANAL	IR	44.06	10/21/1893 D	646		K

SURFACE WATER RIGHTS DATA
CLAIMS, APPLICATIONS, AND APPROPRIATIONS IN DOWNSTREAM ORDER
DIVISION NO. 1A

SOURCE LOCATION APPROPRIATOR	CARRIER GAGE	USE	GRANT IN CFS/AF	DATE OF PRIORITY	DOCKET/ APP. NUMBER	ANNOA.	FT. NT.
BIRDWOOD CREEK							
S: 35 T: 15 R: 33W LINCOLN BIRDWOOD IRRIGATION DISTRICT	BIRDWOOD CANAL BIRDWOOD CREEK NEAR HERSHEY, NE	IR		07/18/1989	A 16851		#
NORTH PLATTE RIVER							
S: 12 T: 14 R: 33W LINCOLN SUBURBAN IRRIGATION DISTRICT	SUBURBAN CANAL	IR	62.06	05/22/1894	D 662		K
SUBURBAN IRRIGATION DISTRICT	SUBURBAN CANAL	US	15.64	05/22/1894	D 662	U-16	
KINGSLEY RESERVOIR							
S: 12 T: 14 R: 33W LINCOLN CENTRAL NEBR PUBLIC POWER & IRRIG DIST	SUBURBAN CANAL	SI		07/21/1954	A 6475	D-662	K
NORTH PLATTE RIVER							
S: 11 T: 14 R: 32W LINCOLN HERB STEFFES	PUMP	IR	2.03	09/27/1949	A 4516		
S: 8 T: 14 R: 31W LINCOLN HARRY A BRODBECK	PUMP	IR	1.98	07/15/1954	A 6426		
S: 9 T: 14 R: 31W LINCOLN CODY-DILLON DITCH COMPANY	CODY-DILLON CANAL	IR	59.60	12/29/1893	D 649		K
S: 12 T: 14 R: 31W LINCOLN ALPHONSE KOSMICKI	PUMP	IR	1.26	06/24/1954	A 6393		
LINCOLN COUNTY DRAIN DIST. 1, DITCH 1							
S: 21 T: 14 R: 32W LINCOLN ROLLAND A FRAME	PUMP	IR	5.13	05/31/1884	A 2694	D-635	IK
LINCOLN COUNTY DRAIN DIST. 1, DITCH 2							
S: 30 T: 14 R: 31W LINCOLN ANDREW L & MARCIA OLSON	PUMP	IR	.80	05/31/1884	A 2459	D-635	IK
S: 29 T: 14 R: 31W LINCOLN SUBURBAN IRRIGATION DISTRICT	SUBURBAN CANAL	IR	36.09	05/22/1894	A 2648	D-662	IK
SCOUT CREEK							
S: 19 T: 14 R: 30W LINCOLN GAME & PARKS COMMISSION	DUCK LAKE LINCOLN COUNTY DRAIN NO. 1 NEAR NORTH PLATTE, NE	ST	.60AF	10/12/1982	A 16154		#
NORTH PLATTE RIVER							
S: 29 T: 14 R: 30W LINCOLN FRANCES DUARTE	PUMP	IR	.43	12/29/1893	D 649 R P-199		K
S: 28 T: 14 R: 30W LINCOLN CITY OF NORTH PLATTE	CODY PARK LAKE NORTH PLATTE RIVER AT NORTH PLATTE, NE SOUTH PLATTE RIVER AT JULESBURG, CO	ML	4.00	04/25/1955	A 7404		#
SOUTH PLATTE RIVER							
S: 14 T: 12 R: 43W DEUEL WESTERN IRRIGATION DISTRICT	WESTERN CANAL	IR	158.23	06/14/1897	A 393		K
WESTERN IRRIGATION DISTRICT	WESTERN CANAL	IR	10.92	04/13/1926	A 1804		K
WESTERN IRRIGATION DISTRICT	WESTERN CANAL	IR	7.11	08/15/1950	A 4739		

SURFACE WATER RIGHTS DATA
CLAIMS, APPLICATIONS, AND APPROPRIATIONS IN DOWNSTREAM ORDER
DIVISION NO. 1A

SOURCE LOCATION APPROPRIATOR	CARRIER GAGE	USE	GRANT IN CFS/AF	DATE OF PRIORITY	DOCKET/ APP. NUMBER	ANNOA.	FT. NT.
SOUTH PLATTE RIVER							
S: 21 T: 13 R: 40W KEITH NORMAN FRATES	PUMP	IR	.51	06/13/1955	A 7653		
SOUTH PLATTE RIVER TRIB TO							
S: 36 T: 14 R: 39W KEITH CITY OF OGALLALA	OGALLALA RESERVOIR NO. 6	ST	1.40AF	11/16/1987	A 16605		
S: 31 T: 14 R: 38W KEITH CITY OF OGALLALA	OGALLALA RESERVOIR NO. 7	ST	279.80AF	08/18/1988	A 16699		
S: 32 T: 14 R: 38W KEITH CITY OF OGALLALA	CURE CREEK RESERVOIR 1-A SOUTH PLATTE RIVER AT ROSCOE, NE	ST	33.03AF	12/14/1966	A 10999		#
ROSCOE CREEK TRIB TO							
S: 8 T: 12 R: 37W KEITH RONALD, KENETH & DWAINE MOST	PUMP	IR	2.14	02/24/1970	A 11877		
SOUTH PLATTE RIVER							
S: 8 T: 13 R: 36W KEITH NEBRASKA PUBLIC POWER DISTRICT	SOUTH PLATTE SUPPLY CANAL	PR	500.00	03/29/1943	A 3601		
NEBRASKA PUBLIC POWER DISTRICT	SOUTH PLATTE SUPPLY CANAL	CO	860.00	09/26/1972	A 12745		R
NEBRASKA PUBLIC POWER DISTRICT	SOUTH PLATTE SUPPLY CANAL	CO	860.00	01/28/1977	A 14666		R
GAME & PARKS COMMISSION	SOUTH PLATTE SUPPLY CANAL	FC	16.00	04/20/1981	A 15845		
GAME & PARKS COMMISSION	SOUTH PLATTE SUPPLY CANAL	ST	146.30AF	04/20/1981	A 15849		#
	SOUTH PLATTE RIVER AT NORTH PLATTE, NE						
S: 10 T: 13 R: 30W LINCOLN CLAUDE J FRITZ	PUMP	IR	.44	02/02/1976	A 13980		
PLATTE RIVER							
S: 9 T: 13 R: 29W LINCOLN THIRTY MILE CANAL COMPANY	TRI-COUNTY CANAL	IR		09/07/1926	A 1853	R P361	P
THIRTY MILE CANAL COMPANY	TRI-COUNTY CANAL	IR		12/13/1927	A 1976	R P-362	P
CENTRAL NEBR PUBLIC POWER & IRRIG DIST	TRI-COUNTY CANAL	IU	640.69	01/13/1934	A 2355	U-2, U-12	K
SUTHERLAND RESERVOIR							
S: 8 T: 13 R: 29W LINCOLN NEBRASKA PUBLIC POWER DISTRICT	TRI-COUNTY CANAL	SI		03/31/1937	A 2726	R A-1853R	P
NEBRASKA PUBLIC POWER DISTRICT	TRI-COUNTY CANAL	SI		03/31/1937	A 2726	R A-1976R	P
PLATTE RIVER							
S: 8 T: 13 R: 29W LINCOLN CENTRAL NEBR PUBLIC POWER & IRRIG DIST	TRI-COUNTY CANAL	PI	1500.00	04/27/1934	A 2354	U-12	
CENTRAL NEBR PUBLIC POWER & IRRIG DIST	TRI-COUNTY CANAL	RD		07/28/1941	A 3474	A-2354	
KINGSLEY RESERVOIR							
S: 8 T: 13 R: 29W LINCOLN CENTRAL NEBR PUBLIC POWER & IRRIG DIST	TRI-COUNTY CANAL	PS	500000.00AF	07/28/1941	A 3475	A2354, U12	
CENTRAL NEBR PUBLIC POWER & IRRIG DIST	TRI-COUNTY CANAL	UI		07/28/1941	A 3476	2355U2-12	K
CENTRAL NEBR PUBLIC POWER & IRRIG DIST	TRI-COUNTY CANAL	UI		07/28/1941	A 3476	A10280, U2	K
CENTRAL NEBR PUBLIC POWER & IRRIG DIST	TRI-COUNTY CANAL	UI		07/28/1941	A 3620	A10280, U	K
CENTRAL NEBR PUBLIC POWER & IRRIG DIST	TRI-COUNTY CANAL	UI		07/28/1941	A 3823	A10280, U	K

SURFACE WATER RIGHTS DATA
CLAIMS, APPLICATIONS, AND APPROPRIATIONS IN DOWNSTREAM ORDER
DIVISION NO. 1A

SOURCE LOCATION APPROPRIATOR	CARRIER GAGE	USE	GRANT IN CFS/AF	DATE OF PRIORITY	DOCKET/APP. NUMBER	ANNO TA.	FT. NT.
KINGSLEY RESERVOIR S: 8 T: 13 R: 29W LINCOLN CENTRAL NEBR PUBLIC POWER & IRRIG DIST	TRI-COUNTY CANAL	UI		07/28/1941	A 4656	A10280,U	K
PLATTE RIVER S: 8 T: 13 R: 29W LINCOLN CENTRAL NEBR PUBLIC POWER & IRRIG DIST	TRI-COUNTY CANAL	PI	700.00	05/11/1950	A 4674	A2354,U12	
KINGSLEY RESERVOIR S: 8 T: 13 R: 29W LINCOLN CENTRAL NEBR PUBLIC POWER & IRRIG DIST	TRI-COUNTY CANAL	UI		04/22/1953	A 5278	A10280,U	K
CENTRAL NEBR PUBLIC POWER & IRRIG DIST	TRI-COUNTY CANAL	UI		06/25/1955	A 7716	A10280,U	K
CENTRAL NEBR PUBLIC POWER & IRRIG DIST	TRI-COUNTY CANAL	UI		12/24/1958	A 9673	A10280,U	K
PLATTE RIVER S: 8 T: 13 R: 29W LINCOLN CENTRAL NEBR PUBLIC POWER & IRRIG DIST	TRI-COUNTY CANAL	IU	585.13	01/20/1964	A 10280	U-2,12	K
CENTRAL NEBR PUBLIC POWER & IRRIG DIST	TRI-COUNTY CANAL	IU	640.69	01/20/1964	A 10281	A2355,U	DK
KINGSLEY RESERVOIR S: 8 T: 13 R: 29W LINCOLN CENTRAL NEBR PUBLIC POWER & IRRIG DIST	TRI-COUNTY CANAL	UI		01/20/1964	A 10282	A10280,U	
WHITE HORSE CREEK S: 30 T: 15 R: 30W LINCOLN WESLEY F HANSEN	HANSEN LAKE	ST	94.60AF	07/01/1965	A 10650		
S: 8 T: 14 R: 30W LINCOLN WILLIAM M RICHMAN	PUMP	IR	.95	02/06/1967	A 11037		
WHITE HORSE CREEK TRIB TO S: 12 T: 14 R: 31W LINCOLN ALPHONSE KOSMICKI	PUMP	IR	.41	02/15/1954	A 5956		
ALPHONSE KOSMICKI	PUMP	IR	.16	06/24/1954	A 6394		
FREMONT CREEK S: 17 T: 13 R: 29W LINCOLN DEPARTMENT OF ROADS	PUMP	IR	.19	05/24/1977	A 14957		
S: 16 T: 13 R: 29W LINCOLN BILL J & SANDRA HENRY	PUMP	IR	.23	06/21/1950	A 4710		
S: 21 T: 13 R: 29W LINCOLN BILL J & SANDRA HENRY	PUMP	IR	.30	02/17/1949	A 4438		
BILL J & SANDRA HENRY	PUMP	IR	.52	05/21/1954	A 6317		#
	PLATTE RIVER PASSING TRI-COUNTY DIVERSION						
BULL DRAIN S: 29 T: 13 R: 28W LINCOLN EUGENE & CAROLYN SEATON	NORRIS CANAL	IR	.93	02/18/1932	A 2253		
PLATTE RIVER S: 5 T: 12 R: 27W LINCOLN BEATTY LAND & CATTLE COMPANY	PUMP	IR	1.00	03/09/1951	A 4816		
PAWNEE CREEK S: 13 T: 13 R: 28W LINCOLN HAYTHORN RANCH COMPANY	HOLCOMB CANAL	IR	8.00	10/18/1890	D 636		

SURFACE WATER RIGHTS DATA
CLAIMS, APPLICATIONS, AND APPROPRIATIONS IN DOWNSTREAM ORDER
DIVISION NO. 1A

SOURCE LOCATION APPROPRIATOR	CARRIER GAGE	USE	GRANT IN CFS/AF	DATE OF PRIORITY	DOCKET/ APP. NUMBER	ANNOA.	FT. NT.
<u>PAWNEE CREEK</u>							
S: 18 T: 13 R: 27W LINCOLN HAYTHORN RANCH COMPANY	KENT-BURKE CANAL	IR	3.68	11/16/1922	A 1694		K
S: 29 T: 13 R: 27W LINCOLN JOHN & BEULAH LOOSTROM	JANSSEN CANAL	IR	6.76	08/31/1931	A 2231		K
<u>PAWNEE SLOUGH</u>							
S: 25 T: 13 R: 28W LINCOLN MARK B LOOSTROM	PUMP PLATTE RIVER AT BRADY, NE	IR	.36	02/26/1982	A 16067		K#
<u>PLATTE RIVER</u>							
S: 19 T: 12 R: 26W LINCOLN NEBRASKA PUBLIC POWER DISTRICT	GOTHENBURG CANAL	IU	14.12	07/05/1890	D 645A	U-4	K
NEBRASKA PUBLIC POWER DISTRICT	GOTHENBURG CANAL	IU	238.57	09/22/1894	D 645B	U4-T108	K
NEBRASKA PUBLIC POWER DISTRICT	GOTHENBURG CANAL	IU	9.48	04/20/1944	A 3716	U-4	K
<u>SUTHERLAND RESERVOIR</u>							
S: 19 T: 12 R: 26W LINCOLN NEBRASKA PUBLIC POWER DISTRICT	GOTHENBURG CANAL	UI		03/31/1937	A 2726	D-645A,U4	
NEBRASKA PUBLIC POWER DISTRICT	GOTHENBURG CANAL	UI		03/31/1937	A 2726	D-645B,U4	
NEBRASKA PUBLIC POWER DISTRICT	GOTHENBURG CANAL	UI		03/31/1937	A 3717	A-3716,U4	K
<u>PLATTE RIVER</u>							
S: 19 T: 12 R: 26W LINCOLN NEBRASKA PUBLIC POWER DISTRICT	GOTHENBURG CANAL	IU	.55	09/17/1969	A 11798	U-4	K
<u>SUTHERLAND RESERVOIR</u>							
S: 19 T: 12 R: 26W LINCOLN NEBRASKA PUBLIC POWER DISTRICT	GOTHENBURG CANAL	UI		09/17/1969	A 11799	A11798,U4	K
<u>PLATTE RIVER</u>							
S: 19 T: 12 R: 26W LINCOLN NEBRASKA PUBLIC POWER DISTRICT	GOTHENBURG CANAL	IU	.80	08/24/1979	A 15580	U-4	
<u>SUTHERLAND RESERVOIR</u>							
S: 19 T: 12 R: 26W LINCOLN NEBRASKA PUBLIC POWER DISTRICT	GOTHENBURG CANAL	UI		08/24/1979	A 15581	A15580,U4	
<u>PLATTE RIVER</u>							
S: 19 T: 12 R: 26W LINCOLN NEBRASKA PUBLIC POWER DISTRICT	GOTHENBURG CANAL	IU	.19	05/15/1981	A 15870	U-4	
CENTRAL PLATTE MRD	GOTHENBURG CANAL	SS	4218.00AF	06/10/1981	A 15890	A-15883	C
NEBRASKA PUBLIC POWER DISTRICT	BUFFALO CREEK RES. B-1						
NEBRASKA PUBLIC POWER DISTRICT	GOTHENBURG CANAL	IR	.19	09/14/1981	A 15992		
NEBRASKA PUBLIC POWER DISTRICT	GOTHENBURG CANAL	IR	.50	03/21/1988	A 16629		
<u>SUTHERLAND RESERVOIR</u>							
S: 19 T: 12 R: 26W LINCOLN NEBRASKA PUBLIC POWER DISTRICT	GOTHENBURG CANAL	SI		03/21/1988	A 16630		
<u>PLATTE RIVER</u>							
S: 19 T: 12 R: 26W LINCOLN NEBRASKA PUBLIC POWER DISTRICT	GOTHENBURG CANAL	IR	3.59	07/23/1990	A 17002		

SURFACE WATER RIGHTS DATA
CLAIMS, APPLICATIONS, AND APPROPRIATIONS IN DOWNSTREAM ORDER
DIVISION NO. 1A

SOURCE LOCATION APPROPRIATOR	CARRIER GAGE	USE	GRANT IN CFS/AF	DATE OF PRIORITY	DOCKET/ APP. NUMBER	ANNOA.	FT. NT.
SUTHERLAND RESERVOIR							
S: 19 T: 12 R: 26W LINCOLN NEBRASKA PUBLIC POWER DISTRICT	GOTHENBURG CANAL	SI		07/23/1990	A 17003	A-17002	
PLATTE RIVER							
S: 30 T: 12 R: 26W LINCOLN SIX MILE DITCH COMPANY	THIRTY MILE CANAL	IR	1.27	10/22/1894	D 680	R P-435	K
SIX MILE DITCH COMPANY	THIRTY MILE CANAL	US	.05	10/22/1894	D 680	R U-8	
THIRTY MILE CANAL COMPANY	THIRTY MILE CANAL	IR	173.63	09/07/1926	A 1853	T97	K
THIRTY MILE CANAL COMPANY	THIRTY MILE CANAL	US	101.18	09/07/1926	A 1853	U-8	
THIRTY MILE CANAL COMPANY	THIRTY MILE CANAL	IR	13.70	12/13/1927	A 1976		K
THIRTY MILE CANAL COMPANY	THIRTY MILE CANAL	US	12.92	12/13/1927	A 1976	U-8	
SUTHERLAND RESERVOIR							
S: 30 T: 12 R: 26W LINCOLN NEBRASKA PUBLIC POWER DISTRICT	THIRTY MILE CANAL	UI		03/31/1937	A 2726	D-680R,U8	
NEBRASKA PUBLIC POWER DISTRICT	THIRTY MILE CANAL	UI		03/31/1937	A 2726	A1853,U-8	K
NEBRASKA PUBLIC POWER DISTRICT	THIRTY MILE CANAL	UI		03/31/1937	A 2726	A-1976,U8	K
PLATTE RIVER							
S: 30 T: 12 R: 26W LINCOLN LEYON O & MILDRED M BRESTEL	PUMP	IR	1.71	06/23/1953	A 5362		
S: 11 T: 11 R: 26W LINCOLN SIX MILE DITCH COMPANY	SIX MILE CANAL	IU	23.80	10/22/1894	D 680	U-9	K
SUTHERLAND RESERVOIR							
S: 11 T: 11 R: 26W LINCOLN NEBRASKA PUBLIC POWER DISTRICT	SIX MILE CANAL	UI		03/31/1937	A 2726	D-680,U-9	K
SHELDON DRAIN							
S: 10 T: 11 R: 26W LINCOLN J R GILLESPIE	PUMP	IR	4.19	10/31/1956	A 8237		
PLATTE RIVER							
S: 15 T: 11 R: 25W DAWSON COZAD DITCH COMPANY	COZAD CANAL	IR	233.46	12/28/1894	D 626		K
COZAD DITCH COMPANY	COZAD CANAL	US	3.54	12/28/1894	D 626	U-7	
SUTHERLAND RESERVOIR							
S: 15 T: 11 R: 25W DAWSON NEBRASKA PUBLIC POWER DISTRICT	COZAD CANAL	UI		03/31/1937	A 2726	D-626,U7	K
NEBRASKA PUBLIC POWER DISTRICT	COZAD CANAL	OU		03/31/1937	A 2726	U-7	K
PLATTE RIVER							
S: 9 T: 10 R: 24W DAWSON SOUTH SIDE IRRIGATION COMPANY	ORCHARD-ALFALFA CANAL	IR	61.80	01/23/1895	D 627		K
SOUTH SIDE IRRIGATION COMPANY	ORCHARD-ALFALFA CANAL	US	22.20	01/23/1895	D 627	U-10	
SUTHERLAND RESERVOIR							
S: 9 T: 10 R: 24W DAWSON NEBRASKA PUBLIC POWER DISTRICT	ORCHARD-ALFALFA CANAL	UI		03/31/1937	A 2726	D-627,U10	K
PLATTE RIVER							
S: 18 T: 10 R: 23W DAWSON NEBRASKA PUBLIC POWER DISTRICT	DAWSON COUNTY CANAL	IR	.93	06/14/1894	D 621		K

DEPARTMENT OF WATER RESOURCES

SURFACE WATER RIGHTS DATA
CLAIMS, APPLICATIONS, AND APPROPRIATIONS IN DOWNSTREAM ORDER
DIVISION NO. 1A

SOURCE LOCATION APPROPRIATOR	CARRIER GAGE	USE	GRANT IN CFS/AF	DATE OF PRIORITY	DOCKET/ APP. NUMBER	ANNOA.	FT. NT.
PLATTE RIVER							
S: 18 T: 10 R: 23W DAWSON							
NEBRASKA PUBLIC POWER DISTRICT	DAWSON COUNTY CANAL	US	.36	06/14/1894	D 621	U-5	
NEBRASKA PUBLIC POWER DISTRICT	DAWSON COUNTY CANAL	IR	273.12	06/26/1894	D 622		K
NEBRASKA PUBLIC POWER DISTRICT	DAWSON COUNTY CANAL	US	106.68	06/26/1894	D 622	U-5	K
NEBRASKA PUBLIC POWER DISTRICT	DAWSON COUNTY CANAL	IR	18.91	09/15/1894	D 624	R P-	K
NEBRASKA PUBLIC POWER DISTRICT	DAWSON COUNTY CANAL	US	7.38	09/15/1894	D 624	R U-5	
NEBRASKA PUBLIC POWER DISTRICT	DAWSON COUNTY CANAL	IR	20.34	10/03/1928	A 2039		K
NEBRASKA PUBLIC POWER DISTRICT	DAWSON COUNTY CANAL	US	7.95	10/03/1928	A 2039	U-5	
NEBRASKA PUBLIC POWER DISTRICT	DAWSON COUNTY CANAL	IR	13.20	10/25/1929	A 2110		K
NEBRASKA PUBLIC POWER DISTRICT	DAWSON COUNTY CANAL	US	5.16	10/25/1929	A 2110	U-5	
NEBRASKA PUBLIC POWER DISTRICT	DAWSON COUNTY CANAL	IR	.79	06/14/1930	A 2145		K
NEBRASKA PUBLIC POWER DISTRICT	DAWSON COUNTY CANAL	US	.31	06/14/1930	A 2145	U-5	
NEBRASKA PUBLIC POWER DISTRICT	DAWSON COUNTY CANAL	IR	2.10	03/01/1932	A 2262		K
NEBRASKA PUBLIC POWER DISTRICT	DAWSON COUNTY CANAL	US	.82	03/01/1932	A 2262	U-5	
SUTHERLAND RESERVOIR							
S: 18 T: 10 R: 23W DAWSON							
NEBRASKA PUBLIC POWER DISTRICT	DAWSON COUNTY CANAL	UI		03/31/1937	A 2726	D-622	K
NEBRASKA PUBLIC POWER DISTRICT	DAWSON COUNTY CANAL	UI		03/31/1937	A 2726	D-624	K
NEBRASKA PUBLIC POWER DISTRICT	DAWSON COUNTY CANAL	UI		03/31/1937	A 2726	A-2039	K
NEBRASKA PUBLIC POWER DISTRICT	DAWSON COUNTY CANAL	UI		03/31/1937	A 2726	A-2110	K
NEBRASKA PUBLIC POWER DISTRICT	DAWSON COUNTY CANAL	UI		03/31/1937	A 2726	A-2145	K
NEBRASKA PUBLIC POWER DISTRICT	DAWSON COUNTY CANAL	UI		03/31/1937	A 2726	A-2262	K
NEBRASKA PUBLIC POWER DISTRICT	DAWSON COUNTY CANAL	UI		03/31/1937	A 2726	R A-15507	K
NEBRASKA PUBLIC POWER DISTRICT	DAWSON COUNTY CANAL	OU		03/31/1937	A 2726		K
PLATTE RIVER							
S: 18 T: 10 R: 23W DAWSON							
NEBRASKA PUBLIC POWER DISTRICT	DAWSON COUNTY CANAL	IU	.80	02/15/1978	A 15184	U-5	K
SUTHERLAND RESERVOIR							
S: 18 T: 10 R: 23W DAWSON							
NEBRASKA PUBLIC POWER DISTRICT	DAWSON COUNTY CANAL	UI		06/15/1979	A 15492	A15184, U5	K
PLATTE RIVER							
S: 18 T: 10 R: 23W DAWSON							
NEBRASKA PUBLIC POWER DISTRICT	DAWSON COUNTY CANAL	IR	.91	06/28/1979	A 15507		K
NEBRASKA PUBLIC POWER DISTRICT	DAWSON COUNTY CANAL	US	.35	06/28/1979	A 15507	U-5	#
PLATTE RIVER NEAR COZAD, NE							
STUMP DITCH TRIB. TO							
S: 15 T: 14 R: 24W CUSTER							
IRVIN WHIPPLE	PUMP	IR	3.82	02/24/1977	A 14753		
STUMP DITCH							
S: 11 T: 12 R: 24W DAWSON							
MOEL COVER	COVER RESERVOIR	ST	160.00AF	01/23/1945	A 3799		
S: 14 T: 12 R: 24W DAWSON							
COUNTY OF DAWSON	SPRING CREEK RES. 19-B	ST	46.50AF	04/14/1978	A 15237		

SURFACE WATER RIGHTS DATA
CLAIMS, APPLICATIONS, AND APPROPRIATIONS IN DOWNSTREAM ORDER
DIVISION NO. 1A

SOURCE LOCATION APPROPRIATOR	CARRIER GAGE	USE	GRANT IN CFS/AF	DATE OF PRIORITY	DOCKET/ APP. NUMBER	ANNOA.	FT. NT.
<u>STUMP DITCH, TRIB. TO</u> S: 13 T: 12 R: 24W DAWSON SPRING CREEK WATERSHED	SPRING CREEK RES. 18-A	ST	21.70AF	08/01/1975	A 13696		
<u>PLATTE RIVER, TRIB. TO</u> S: 15 T: 10 R: 23W DAWSON HARRY L. & JEANNE E. HART	PUMP	IR	1.45	01/08/1963	A 10138		
S: 22 T: 10 R: 23W DAWSON GLEN C. & JOANNE STEVENS	PUMP	IR	.37	03/17/1959	A 9709		
S: 18 T: 9 R: 22W DAWSON M. J. LAUBY	LAUBY RESERVOIR	ST	82.00AF	02/08/1946	A 3873		
S: 12 T: 9 R: 23W DAWSON NORMAN C. THOMAS TRUSTEE	PUMP	IR	.55	02/13/1984	A 16269		K
<u>PLATTE RIVER</u> S: 15 T: 9 R: 22W DAWSON PATRICIA A. MOON	PUMP	IR	.73	12/26/1956	A 9057		
<u>PLATTE RIVER, TRIB. TO</u> S: 23 T: 9 R: 22W DAWSON LARRY & ROD REYNOLDS	PUMP	IR	3.26	12/13/1976	A 14588		
<u>PLATTE RIVER</u> S: 34 T: 9 R: 21W DAWSON LEONARD BARNES	PUMP	IR	1.09	10/09/1953	A 5635		
S: 35 T: 9 R: 21W DAWSON CENTRAL NEBRASKA CONSERVATION ASSN	CENTRAL PLATTE CANAL	IR		04/01/1976	A 14137		
CENTRAL NEBRASKA CONSERVATION ASSN	CENTRAL PLATTE CANAL	ST		04/01/1976	A 14138A		
CENTRAL NEBRASKA CONSERVATION ASSN	WOOD RIVER RESERVOIR	ST		04/01/1976	A 14139		
TWIN VALLEY CONSERVATION ASSN, INC	CENTRAL PLATTE CANAL	ST		04/01/1976	A 14139		
TWIN VALLEY CONSERVATION ASSN, INC	TWIN PRAIRIE RESERVOIR	ST		09/01/1981	A 15974		*
TWIN VALLEY CONSERVATION ASSN, INC	TWIN VALLEY CANAL	ST		09/01/1981	A 15975		*
TWIN VALLEY CONSERVATION ASSN, INC	BUCKEYE RESERVOIR	ST		09/01/1981	A 15976		*
TWIN VALLEY CONSERVATION ASSN, INC	CENTER RESERVOIR	ST		09/01/1981	A 15976		*
TWIN VALLEY CONSERVATION ASSN, INC	TWIN VALLEY CANAL	ST		09/01/1981	A 15977		*
TWIN VALLEY CONSERVATION ASSN, INC	WOOD RIVER RESERVOIR #2	ST		09/01/1981	A 15977		*
TWIN VALLEY CONSERVATION ASSN, INC	TWIN VALLEY CANAL	ST		09/01/1981	A 15978		*
TWIN VALLEY CONSERVATION ASSN, INC	WOOD RIVER RESERVOIR #1	ST		09/01/1981	A 15979		*
TWIN VALLEY CONSERVATION ASSN, INC	TWIN VALLEY CANAL	ST		09/01/1981	A 15979		*
TWIN VALLEY CONSERVATION ASSN, INC	TURKEY RESERVOIR #3	ST		09/01/1981	A 15980		*
TWIN VALLEY CONSERVATION ASSN, INC	TWIN VALLEY CANAL	ST		09/01/1981	A 15980		*
TWIN VALLEY CONSERVATION ASSN, INC	TURKEY RESERVOIR #2	ST		09/01/1981	A 15981		*
TWIN VALLEY CONSERVATION ASSN, INC	TWIN VALLEY CANAL	ST		09/01/1981	A 15981		*
TWIN VALLEY CONSERVATION ASSN, INC	TURKEY RESERVOIR #1	ST		09/01/1981	A 15981		*
TWIN VALLEY CONSERVATION ASSN, INC	TWIN VALLEY CANAL	SS		09/01/1981	A 15983	A-15982	*C
	ELM CREEK RESERVOIR						

DEPARTMENT OF WATER RESOURCES

SURFACE WATER RIGHTS DATA
CLAIMS, APPLICATIONS, AND APPROPRIATIONS IN DOWNSTREAM ORDER
DIVISION NO. 1A

SOURCE LOCATION APPROPRIATOR	CARRIER GAGE	USE	GRANT IN CFS/AF	DATE OF PRIORITY	DOCKET/ APP. NUMBER	ANNOTA.	FT. NT.
TWIN VALLEY RESERVOIRS							
S: 35 T: 9 R: 21W DAWSON TWIN VALLEY CONSERVATION ASSN, INC	TWIN VALLEY CANAL	SI		09/01/1981	A 15984	A-15985	*
PLATTE RIVER							
S: 35 T: 9 R: 21W DAWSON TWIN VALLEY CONSERVATION ASSN, INC	TWIN VALLEY CANAL	IR		09/01/1981	A 15985		*
S: 3 T: 8 R: 21W GOSPER CENTRAL PLATTE NRD	J-2 WASTEWAY	IF		07/25/1990	A 17005		*
S: 2 T: 8 R: 21W GOSPER CENTRAL PLATTE NRD	PLATTE RIVER	IF		07/25/1990	A 17004		*
CENTRAL PLATTE NRD	PLATTE RIVER	IF		07/25/1990	A 17006		*
CENTRAL PLATTE NRD	PLATTE RIVER	IF		07/25/1990	A 17007		*
CENTRAL PLATTE NRD	PLATTE RIVER	IF		07/25/1990	A 17008		*
PLUM CREEK							
S: 20 T: 8 R: 22W GOSPER OWEN W BRAINARD	PUMP	IR	.67	03/10/1956	A 8407		
OWEN W BRAINARD	PUMP	IR	.59	12/08/1952	A 5104		
S: 5 T: 7 R: 21W GOSPER LAVERNE A & VIRGINIA L STUEHM	PUMP	IR	1.19	05/02/1978	A 15249		
LAVERNE A & VIRGINIA L STUEHM	PUMP	IR	.33	03/14/1935	A 2527		#
S: 16 T: 8 R: 21W GOSPER REYNOLDS & REYNOLDS TRUST	PUMP	IR	.37	10/06/1976	A 14498		#
SIREVER CREEK TRIB. TO							
S: 28 T: 12 R: 23W DAWSON COUNTY OF DAWSON	RESERVOIR 9-A	ST	55.70AF	12/03/1969	A 11833		
COUNTY OF DAWSON	RESERVOIR 9-B	ST	62.80AF	12/03/1969	A 11834		
SIREVER CREEK							
S: 23 T: 11 R: 23W DAWSON RICHARD H & HARRIET L JENSEN	PUMP	IR	.36	02/04/1953	A 5145		
RICHARD H JENSEN	PUMP	IR	.56	07/27/1925	A 1772		
JOHN D KIRKPATRICK	PUMP	IR	1.10	07/27/1925	A 1773		
S: 24 T: 11 R: 23W DAWSON OLGA JENSEN	PUMP	IR	.48	05/14/1984	A 16299		
SIREVER CREEK TRIB. TO							
S: 30 T: 11 R: 22W DAWSON LODI RANCH CO	PUMP	IR	.32	04/10/1979	A 15448		
SIREVER CREEK							
S: 32 T: 10 R: 21W DAWSON JAMES C O'DONNELL	PUMP	IR	1.07	05/03/1989	A 16795		
S: 33 T: 10 R: 21W DAWSON CRANFORD BROS	PUMP	IR	.91	12/26/1978	A 15378		
S: 4 T: 9 R: 21W DAWSON J J DILLARD	PUMP	IR	1.11	07/12/1988	A 16685		

SURFACE WATER RIGHTS DATA
CLAIMS, APPLICATIONS, AND APPROPRIATIONS IN DOWNSTREAM ORDER
DIVISION NO. 1A

SOURCE LOCATION APPROPRIATOR	CARRIER GAGE	USE	GRANT IN CFS/AF	DATE OF PRIORITY	DOCKET/APP NUMBER	ANNOA.	FT. NT.
<u>SIREVER CREEK</u> S: 4 T: 9 R: 21W DAWSON CHARLTON F STUART	PUMP	IR	1.93	06/19/1980	A 15659		
<u>DAWSON COUNTY DRAIN DIST. NO 1</u> S: 10 T: 9 R: 21W DAWSON LARRY & SHERRY WARNER	PUMP	IR	.59	09/15/1894	A 2129	D-624	1K
<u>SIREVER CREEK</u> S: 13 T: 9 R: 21W DAWSON KLINE FARM LTD	PUMP	IR	.39	01/14/1982	A 16049		
LAWRENCE J & SALLY HOFFERBER	PUMP	IR	1.01	01/19/1982	A 16052		
S: 18 T: 9 R: 20W DAWSON BEATTY, INC	BEATTY CANAL	IR	.56	06/03/1929	A 2083		K
BEATTY, INC	PUMP	IR	.56	08/24/1937	A 2777		
S: 27 T: 9 R: 20W DAWSON WILLIAM G WENGLER	PUMP	IR	2.06	10/03/1928	A 2101	A-2039	1K
S: 35 T: 9 R: 20W DAWSON EDWARD A & NANCY A COOK	PUMP	IR	1.30	09/15/1894	A 2049	D-624	I
EDWARD A & NANCY A COOK	PUMP	IR	1.03	05/07/1931	A 2202		
S: 36 T: 9 R: 20W DAWSON GEORGE PFISTER	PUMP	IR	1.63	08/26/1929	A 2099		
DELVCO FARMS, INC	PUMP	IR	.94	02/21/1986	A 16471		
S: 1 T: 8 R: 20W DAWSON DELVCO FARMS, INC	PUMP	IR	1.59	05/24/1979	A 15481		
<u>PLATTE RIVER, TRIB. TO</u> S: 14 T: 7 R: 20W PHELPS DELL R SAND	PUMP	IR	1.42	10/01/1964	A 10449		K
S: 26 T: 8 R: 20W PHELPS HAROLD W SANDELL	PUMP	IR	.11	11/03/1975	A 13846		
S: 25 T: 8 R: 20W PHELPS LEE E VAUGHN	PUMP	IR	.57	08/10/1972	A 12711		
S: 12 T: 7 R: 19W PHELPS SAM T SCHROCK JR	SCHROCK RESERVOIR	ST	21.54AF	09/24/1948	A 4345		
S: 1 T: 7 R: 19W PHELPS 3-T'S LAND CORPORATION	PUMP	IR	.34	07/12/1976	A 14319		
S: 17 T: 8 R: 19W PHELPS ROBERT CRANDALL	PUMP	IR	2.00	05/31/1990	A 16994		
<u>PLATTE RIVER</u> S: 16 T: 8 R: 18W PHELPS CLARENCE H JOHNSON	PUMP	IR	.99	12/16/1975	A 13908		
<u>BUFFALO CREEK</u> S: 9 T: 11 R: 22W DAWSON CENTRAL PLATTE NRD	BUFFALO CREEK RES. B-1	ST	2015.00AF	06/04/1981	A 15883		
<u>BUFFALO CREEK, TRIB. TO</u> S: 9 T: 11 R: 22W DAWSON CENTRAL PLATTE NRD	BUFFALO CREEK RES. C-5	ST	77.10AF	12/15/1975	A 13905		

DEPARTMENT OF WATER RESOURCES

SURFACE WATER RIGHTS DATA
CLAIMS, APPLICATIONS, AND APPROPRIATIONS IN DOWNSTREAM ORDER
DIVISION NO. 1A

SOURCE LOCATION APPROPRIATOR	CARRIER GAGE	USE	GRANT IN CFS/AF	DATE OF PRIORITY	DOCKET/ APP. NUMBER	ANNOA.	FT. NT.
<u>BUFFALO CREEK, WEST</u> S: 30 T: 12 R: 22W DAWSON CENTRAL PLATTE NRD	BUFFALO CREEK RES. B-3	ST	710.00AF	01/24/1979	A 15400		
<u>BUFFALO CREEK, WEST, TRIB. TO</u> S: 8 T: 11 R: 22W DAWSON CENTRAL PLATTE NRD	SMITH SUPPLY CANAL RES.	ST	15.00AF	07/23/1981	A 15947		
<u>BUFFALO CREEK, TRIB. TO</u> S: 18 T: 11 R: 22W DAWSON WOOD, WOOD, & WOOD	PUMP	IR	.76	04/28/1983	A 16192		K
<u>FRENCH CREEK</u> S: 26 T: 12 R: 22W DAWSON CENTRAL PLATTE NRD	FRENCH CREEK RES. F-7	ST	68.60AF	04/21/1976	A 14188		
<u>FRENCH CREEK, TRIB. TO</u> S: 11 T: 11 R: 22W DAWSON CENTRAL PLATTE NRD	BUFFALO-FRENCH CREEK RES. F-5	ST	126.60AF	06/28/1983	A 16209		
S: 13 T: 11 R: 22W DAWSON CENTRAL PLATTE NRD	BUFFALO CREEK RES. F-1	ST	42.40AF	02/03/1978	A 15177		
S: 14 T: 11 R: 22W DAWSON CENTRAL PLATTE NRD	FRENCH CREEK RES. F-3	ST	44.30AF	04/21/1976	A 14187		
<u>FRENCH CREEK</u> S: 7 T: 10 R: 21W DAWSON JOHN ROY	PUMP	IR	1.09	03/26/1986	A 16479		
<u>BUFFALO CREEK</u> S: 21 T: 10 R: 21W DAWSON BILL KLOEPPING	PUMP	IR	.50	06/26/1894	A 1648	D-622	IK
RALPH & ILEAN FALKINBURG	PUMP	IR	.60	08/23/1979	A 15573		
S: 16 T: 10 R: 21W DAWSON W G FELLERS, JR	PUMP	IR	.86	05/30/1980	A 15656		
S: 22 T: 10 R: 21W DAWSON KEITH WHITE	PUMP	IR	.88	02/03/1966	A 10763		
RICKERTSEN INC	PUMP	IR	2.29	06/26/1894	A 1495	D-622	I
S: 33 T: 10 R: 20W DAWSON ARBOR HODGSON ET AL	PUMP	IR	1.30	06/26/1894	A 1868	D-622	IK
S: 34 T: 10 R: 20W DAWSON WILLIAM A RICE	PUMP	IR	1.03	07/08/1988	A 16683		
S: 2 T: 9 R: 20W DAWSON GEORGE PFISTER	PUMP	IR	1.05	03/05/1982	A 16074		K
S: 1 T: 9 R: 20W DAWSON CECILE HUBKA	PUMP	IR		02/19/1985	A 16357		*
S: 12 T: 9 R: 20W DAWSON ALVIN & LEONA B WOODWARD	PUMP	IR	1.65	10/10/1927	A 1959		
WILLIAM A RICE	PUMP	IR	1.67	06/27/1989	A 16838		
S: 18 T: 9 R: 19W DAWSON BRYCE & TERI ANDERSON	PUMP	IR	1.62	07/19/1927	A 1944		

REPORT OF THE

SURFACE WATER RIGHTS DATA
CLAIMS, APPLICATIONS, AND APPROPRIATIONS IN DOWNSTREAM ORDER
DIVISION NO. 1A

SOURCE LOCATION APPROPRIATOR	CARRIER GAGE	USE	GRANT IN CFS/AF	DATE OF PRIORITY	DOCKET/ APP. NUMBER	ANNOA.	FT. NT.
BUFFALO CREEK							
S: 18 T: 9 R: 19W DAWSON							
EARL E BLISS ESTATE	PUMP	IR	1.21	06/20/1940	A 3185		
DELORES M PEARSON	PUMP	IR	2.29	11/12/1928	A 2052		
S: 17 T: 9 R: 19W DAWSON							
ESTERICH, INC	PUMP	IR	2.10	07/23/1980	A 15688		
S: 20 T: 9 R: 19W DAWSON							
CECILE HUBKA	PUMP	IR	1.44	08/07/1980	A 15700		
S: 21 T: 9 R: 19W DAWSON							
POULSON MFG & INVESTMENT CO, INC	PUMP	IR	1.03	03/05/1929	A 2074		
S: 28 T: 9 R: 19W DAWSON							
W J PHILPOT	PUMP	IR	3.33	07/26/1927	A 1946		
NELLIE E CARPENTER	PUMP	IR	.56	08/03/1976	A 14367		
S: 27 T: 9 R: 19W DAWSON							
A C PHILPOT & SON	PUMP	IR	1.11	02/08/1977	A 14694		
S: 34 T: 9 R: 19W DAWSON							
CLARENCE J SHERMAN	PUMP	IR	2.93	08/28/1974	A 13174		
THOMAS J BRENNAN	PUMP	IR	2.02	07/14/1980	A 15681		
S: 36 T: 9 R: 19W DAWSON							
GEORGE E MITCHELL	PUMP	IR	2.16	02/20/1928	A 1985		
KING, KING, COMBS & SCHACHTERLE	PUMP	IR	2.03	01/15/1981	A 15748		
S: 1 T: 8 R: 19W DAWSON							
ARLIE J & GRACE G THAYER	PUMP	IR	.49	02/04/1929	A 2068	MUD CREEK	KD
S: 31 T: 9 R: 18W BUFFALO							
GLADYS FOSTER	PUMP	IR	1.70	07/22/1976	A 14338		
ELSE FARMS, INC	PUMP	IR	3.83	07/19/1976	A 14332		
S: 6 T: 8 R: 18W BUFFALO							
ORVILLE W & AVIS NICKEL	PUMP	IR	.92	07/19/1976	A 14331		
S: 5 T: 8 R: 18W BUFFALO							
FERN MILLER TRUST	PUMP	IR	2.13	07/19/1976	A 14333		
S: 33 T: 9 R: 18W BUFFALO							
RICHARD, JOHN W & EVELYN OURADA	PUMP	IR	.55	07/16/1976	A 14328		
S: 4 T: 9 R: 18W BUFFALO							
EDWIN D & LAURA P MAAS	PUMP	IR	2.22	03/05/1928	A 1988		K
S: 4 T: 8 R: 18W BUFFALO							
DALE EBERS	PUMP	IR	.97	03/28/1989	A 16763		
S: 33 T: 9 R: 18W BUFFALO							
ALVIE E PAYNE	PUMP	IR	.23	06/19/1929	A 2087		
S: 3 T: 8 R: 18W BUFFALO							
HAROLD MOLES	PUMP	IR	.61	08/07/1948	A 4322		K
ELM CREEK							
S: 18 T: 9 R: 18W BUFFALO							
MRS MARY JANE ADAMS	PUMP	IR	.67	01/20/1967	A 11022		
LOREN PETET	PUMP	IR	1.95	01/08/1971	A 12136		

DEPARTMENT OF WATER RESOURCES

SURFACE WATER RIGHTS DATA
CLAIMS, APPLICATIONS, AND APPROPRIATIONS IN DOWNSTREAM ORDER
DIVISION NO. 1A

SOURCE LOCATION APPROPRIATOR	CARRIER GAGE	USE	GRANT IN CFS/AF	DATE OF PRIORITY	DOCKET/ APP. NUMBER	ANNOA. FT.	NT.
<u>ELM CREEK</u>							
S: 18 T: 9 R: 18W BUFFALO DAVIS & RICHARDSON	PUMP	IR	.76	03/24/1967	A 11083		
S: 17 T: 9 R: 18W BUFFALO WILLIAM F SEILER	PUMP	IR	.90	11/10/1976	A 14545		
S: 20 T: 9 R: 18W BUFFALO TWIN VALLEY CONSERVATION ASSN, INC	ELM CREEK RESERVOIR	ST		09/01/1981	A 15982		*
S: 32 T: 9 R: 18W BUFFALO MERZ-RAPP-HOLBERT #7356	PUMP	IR		02/20/1985	A 16359		*
S: 3 T: 8 R: 18W BUFFALO HAROLD MOLES	PUMP	IR	.32	08/07/1948	A 4321		
WILLIAM T & DENISE L OURADA	PUMP	IR	.77	08/07/1948	A 4323		
<u>BUFFALO CREEK</u>							
S: 3 T: 8 R: 18W BUFFALO WILLIAM T & DENISE L OURADA	PUMP	IR	.58	08/07/1948	A 4324		K
<u>PLATTE RIVER</u>							
S: 3 T: 8 R: 18W BUFFALO NEBRASKA PUBLIC POWER DISTRICT	KEARNEY CANAL	IU	22.00	09/10/1882	D 1023	U-6	K
NEBRASKA PUBLIC POWER DISTRICT	KEARNEY CANAL	PI	140.00	09/10/1882	D 1023	U-6	
	KEARNEY POWER PLANT						
S: 11 T: 8 R: 16W BUFFALO WALLACE D WALTERS	KEARNEY CANAL	IU	.21	09/10/1882	A 1744	D-1023,U6	IK
	PUMP-KEARNEY TAIL RACE						
S: 3 T: 8 R: 18W BUFFALO NEBRASKA PUBLIC POWER DISTRICT	KEARNEY CANAL	PI	219.00	02/12/1920	A 1577	D-1023,U6	K
	KEARNEY POWER PLANT						
NEBRASKA PUBLIC POWER DISTRICT	KEARNEY CANAL	IU	1.00	09/17/1929	A 2104	R P398,P405	K
<u>SUTHERLAND RESERVOIR</u>							
S: 3 T: 8 R: 18W BUFFALO NEBRASKA PUBLIC POWER DISTRICT	KEARNEY CANAL	UI		03/13/1937	A 2726	R A2104P426	K
NEBRASKA PUBLIC POWER DISTRICT	KEARNEY CANAL	UI		03/13/1937	A 2726	D-1023,U6	K
NEBRASKA PUBLIC POWER DISTRICT	KEARNEY CANAL	UI		03/13/1937	A 2726	A-8399,U6	K
NEBRASKA PUBLIC POWER DISTRICT	KEARNEY CANAL	OU		03/13/1937	A 2726	U-6	K
<u>PLATTE RIVER</u>							
S: 3 T: 8 R: 18W BUFFALO NEBRASKA PUBLIC POWER DISTRICT	KEARNEY CANAL	IU	12.50	03/07/1956	A 8399	U-6	K
<u>SUTHERLAND RESERVOIR</u>							
S: 3 T: 8 R: 18W BUFFALO NEBRASKA PUBLIC POWER DISTRICT	KEARNEY CANAL	UI		03/07/1956	A 8400	A-8399,U6	K
<u>PLATTE RIVER</u>							
S: 3 T: 8 R: 18W BUFFALO NEBRASKA PUBLIC POWER DISTRICT	KEARNEY CANAL	IU	4.00	07/25/1960	A 9844	U-6	K
<u>SUTHERLAND RESERVOIR</u>							
S: 3 T: 8 R: 18W BUFFALO NEBRASKA PUBLIC POWER DISTRICT	KEARNEY CANAL	UI		07/25/1960	A 9845	A-9844,U6	K

SURFACE WATER RIGHTS DATA
CLAIMS, APPLICATIONS, AND APPROPRIATIONS IN DOWNSTREAM ORDER
DIVISION NO. 1A

SOURCE LOCATION APPROPRIATOR	CARRIER GAGE	USE	GRANT IN CFS/AF	DATE OF PRIORITY	DOCKET/ APP. NUMBER	ANNOA.	FT. NT.
<u>PLATTE RIVER</u>							
S: 3 T: 8 R: 18W BUFFALO NEBRASKA PUBLIC POWER DISTRICT	KEARNEY CANAL	IU	.36	06/20/1966	A 10871	U-6	K
<u>SUTHERLAND RESERVOIR</u>							
S: 3 T: 8 R: 18W BUFFALO NEBRASKA PUBLIC POWER DISTRICT	KEARNEY CANAL	UI		06/20/1966	A 10872	A10871,U6	K
<u>PLATTE RIVER</u>							
S: 3 T: 8 R: 18W BUFFALO NEBRASKA PUBLIC POWER DISTRICT	KEARNEY CANAL	IU	1.14	03/29/1977	A 14859	U-6	K
<u>SUTHERLAND RESERVOIR</u>							
S: 3 T: 8 R: 18W BUFFALO NEBRASKA PUBLIC POWER DISTRICT	KEARNEY CANAL	UI		06/15/1979	A 15491	A14859,U6	K
<u>PLATTE RIVER</u>							
S: 3 T: 8 R: 18W BUFFALO SANITARY IMPROVEMENT DISTRICT #2	KEARNEY CANAL ROLLING HILLS RESERVOIR	ST	20.20AF	11/10/1986	A 16529		
<u>SUTHERLAND RESERVOIR</u>							
S: 3 T: 8 R: 18W BUFFALO NEBRASKA PUBLIC POWER DISTRICT	KEARNEY CANAL	SI		08/24/1987	A 16583	A-16584	
<u>PLATTE RIVER</u>							
S: 3 T: 8 R: 18W BUFFALO NEBRASKA PUBLIC POWER DISTRICT	KEARNEY CANAL	IR	5.99	08/24/1987	A 16584		
S: 11 T: 8 R: 18W BUFFALO							
PLATTE RIVER WHOOPING CRANE HAB.	ELM CREEK RESERVOIR NO. 3	ST	87.00AF	07/18/1989	A 16853		
PLATTE RIVER WHOOPING CRANE HAB.	ELM CREEK RESERVOIR NO. 4	ST	65.00AF	07/18/1989	A 16854		
PLATTE RIVER WHOOPING CRANE HAB.	ELM CREEK RESERVOIR NO. 1	ST	73.00AF	07/18/1989	A 16852		
S: 3 T: 8 R: 18W BUFFALO NEBRASKA PUBLIC POWER DISTRICT	KEARNEY CANAL	IR	.44	04/12/1989	A 16771		
<u>SUTHERLAND RESERVOIR</u>							
S: 3 T: 8 R: 18W BUFFALO NEBRASKA PUBLIC POWER DISTRICT	KEARNEY CANAL	SI		04/12/1989	A 16772		
<u>DRY CREEK, TRIB. TO</u>							
S: 20 T: 7 R: 18W PHELPS HAROLD D & JUDITH A ERICKSON	PUMP	IR	.07	02/08/1973	A 12801		K
<u>DRY CREEK</u>							
S: 35 T: 8 R: 18W PHELPS GERALD S & ARLENE P JUST	PUMP PLATTE RIVER NEAR ODESSA, NE PLATTE RIVER NEAR KEARNEY, NE	IR	.50	03/17/1975	A 13478		K#
<u>PLATTE RIVER</u>							
S: 17 T: 8 R: 15W BUFFALO CENTRAL PLATTE NRD	PRAIRIE CANAL	IN		03/20/1990	A 16948		*
CENTRAL PLATTE NRD	NORTH PRAIRIE RESERVOIR	ST		03/20/1990	A 16949		*
CENTRAL PLATTE NRD	RECHARGE RESERVOIR #1	ST		03/20/1990	A 16950		*

DEPARTMENT OF WATER RESOURCES

SURFACE WATER RIGHTS DATA
CLAIMS, APPLICATIONS, AND APPROPRIATIONS IN DOWNSTREAM ORDER
DIVISION NO. 1A

SOURCE LOCATION APPROPRIATOR	CARRIER GAGE	USE	GRANT IN CFS/AF	DATE OF PRIORITY	DOCKET/ APP. NUMBER	ANNOA.	FT. NT.
PLATTE RIVER							
S: 17 T: 8 R: 15W BUFFALO CENTRAL PLATTE MRD	RECHARGE RESERVOIR #2	ST		03/20/1990	A 16951		*
CENTRAL PLATTE MRD	RECHARGE RESERVOIR #4	ST		03/20/1990	A 16952		*
CENTRAL PLATTE MRD	RECHARGE RESERVOIR #5	ST		03/20/1990	A 16953		*
TURKEY CREEK TRIB. TO							
S: 27 T: 9 R: 17W BUFFALO ORVILLE L WALTER	WALTER RESERVOIR	ST	57.00AF	11/13/1944	A 3784		
TURKEY CREEK							
S: 8 T: 8 R: 16W BUFFALO FRANK L ROBINSON ESTATE	PUMP	IR	.08	06/29/1953	A 5368		K
DRY CREEK NORTH							
S: 6 T: 6 R: 17W PHELPS DONALD W LEFF	PUMP	IR	.28	01/07/1975	A 13347		
DRY CREEK TRIB. TO							
S: 28 T: 7 R: 18W PHELPS DAN & BETTY O'CONNELL	PUMP	IR	1.14	07/23/1976	A 14340		
S: 27 T: 7 R: 18W PHELPS DANNY E O'CONNELL	PUMP	IR	1.14	07/23/1976	A 14341		
DRY CREEK							
S: 27 T: 7 R: 18W PHELPS BLACK VELVET, INC	PUMP	IR	.36	09/13/1988	A 16707		
DRY CREEK TRIB. TO							
S: 35 T: 7 R: 18W PHELPS WAYNE R & BETTE R CARLSON	PUMP	IR	.60	05/15/1978	A 15260		
S: 26 T: 7 R: 18W PHELPS WAYNE R & BETTE R CARLSON	PUMP	IR	.86	05/15/1978	A 15259		
DRY CREEK							
S: 19 T: 7 R: 17W PHELPS ELAINE HUNT	PUMP	IR	.23	07/30/1953	A 5431		
S: 22 T: 7 R: 17W PHELPS LAWRENCE SCHNEIDER	PUMP	IR	.53	04/23/1971	A 12235		K
DRY CREEK TRIB. TO							
S: 18 T: 6 R: 17W PHELPS ERICKSON LAND & CATTLE CO, INC	PUMP	IR	1.00	04/06/1970	A 11914		
S: 21 T: 6 R: 17W PHELPS ERICKSON LAND & CATTLE CO, INC	PUMP	IR	.70	12/29/1980	A 15742		
ERICKSON LAND & CATTLE CO, INC	PUMP	IR	.84	08/29/1989	A 16881		
DRY CREEK							
S: 20 T: 7 R: 15W KEARNEY DUANE L OLSEN	PUMP	IR	1.82	07/28/1987	A 16580		
S: 13 T: 7 R: 15W KEARNEY WARREN & MAURINE ECKLOFF	PUMP	IR	.76	07/19/1947	A 4085		
S: 5 T: 7 R: 14W KEARNEY JAMES E HAWS	PUMP	IR	.35	05/04/1981	A 15863		

SURFACE WATER RIGHTS DATA
CLAIMS, APPLICATIONS, AND APPROPRIATIONS IN DOWNSTREAM ORDER
DIVISION NO. 1A

SOURCE LOCATION APPROPRIATOR	CARRIER GAGE	USE	GRANT IN CFS/AF	DATE OF PRIORITY	DOCKET/ APP. NUMBER	ANNOA.	FT. NT.
<u>DRY CREEK</u> S: 9 T: 7 R: 14W KEARNEY JAMES E HAWS	PUMP	IR	2.20	09/05/1974	A 13190		
<u>DRY CREEK TRIB. ID</u> S: 5 T: 8 R: 12W ADAMS ROBERT & LESLIE BENDER	PUMP	IR	1.41	04/06/1972	A 12580		
<u>PLATTE RIVER</u> S: 3 T: 9 R: 11W HALL LARRY WOITASZEWSKI	PUMP PLATTE RIVER NEAR GRAND ISLAND, NE	IR	.18	06/01/1981	A 15880		#
S: 31 T: 11 R: 8W HAMILTON CENTRAL PLATTE NRD	PLATTE RIVER	IF		07/25/1990	A 17009		*
S: 31 T: 12 R: 7W HAMILTON UPPER BIG BLUE NRD	CHAPMAN PUMP STATION	IR		12/17/1981	A 16027		*W
UPPER BIG BLUE NRD	CHAPMAN PUMP STATION	ST		12/17/1981	A 16028		*W
UPPER BIG BLUE NRD	AURORA RESERVOIR						
UPPER BIG BLUE NRD	CHAPMAN PUMP STATION	ST		12/17/1981	A 16031		*W
UPPER BIG BLUE NRD	STOCKHAM RESERVOIR						
UPPER BIG BLUE NRD	CHAPMAN PUMP STATION	ST		12/17/1981	A 16036		*W
UPPER BIG BLUE NRD	AURORA RESERVOIR						
UPPER BIG BLUE NRD	CHAPMAN PUMP STATION	ST		12/17/1981	A 16038		*W
UPPER BIG BLUE NRD	STOCKHAM RESERVOIR						
UPPER BIG BLUE NRD	CHAPMAN PUMP STATION	IR		11/20/1987	A 16606		*W
<u>WOOD RIVER</u> S: 1 T: 12 R: 21W DAWSON STAN L & MAX A MCFARLAND	PUMP	IR	.41	08/21/1975	A 13755		
S: 6 T: 10 R: 17W BUFFALO CENTRAL NEBRASKA CONSERVATION ASSN	WOOD RIVER RESERVOIR	SS		04/01/1976	A 14138B	A-14138A	C
S: 21 T: 10 R: 17W BUFFALO MADELINE ADELUNG	PUMP	IR	.20	05/15/1948	A 4266		K
S: 26 T: 10 R: 17W BUFFALO RICHARD J. COOK	PUMP	IR	.72	08/06/1948	A 4320		
S: 35 T: 10 R: 17W BUFFALO LINDA BARTUSIAK	PUMP	IR	1.76	12/02/1924	A 1753		
S: 30 T: 10 R: 16W BUFFALO FREDERICK C & ROBERT L JACOBSON	PUMP	IR	.50	11/10/1910	A 1038		
<u>JACOBSON RESERVOIR</u> S: 30 T: 10 R: 16W BUFFALO FREDERICK C & ROBERT L JACOBSON	PUMP	SO		02/03/1920	A 3870		
FREDERICK C & ROBERT L JACOBSON	PUMP	SO		02/03/1920	A 3870	R P-271	
FREDERICK C & ROBERT L JACOBSON	PUMP	SI		02/03/1920	A 3870	R A-1038	
<u>WOOD RIVER</u> S: 31 T: 10 R: 16W BUFFALO FREDERICK C & ROBERT L JACOBSON	JACOBSON RESERVOIR	ST	45.00AF	02/03/1920	A 1576		K

DEPARTMENT OF WATER RESOURCES

SURFACE WATER RIGHTS DATA
CLAIMS, APPLICATIONS, AND APPROPRIATIONS IN DOWNSTREAM ORDER
DIVISION NO. 1A

SOURCE LOCATION APPROPRIATOR	CARRIER GAGE	USE	GRANT IN CFS/AF	DATE OF PRIORITY	DOCKET/ APP. NUMBER	ANNOA.	FT. NT.
<u>WOOD RIVER TRIB. TO</u>							
S: 7 T: 9 R: 16W BUFFALO BUFFALO COUNTY HIGHWAY DEPARTMENT	HADWIGER RESERVOIR	ST	2.40AF	02/27/1978	A 15187		
<u>WOOD RIVER</u>							
S: 5 T: 9 R: 16W BUFFALO THOMAS C TRAVIS, JR	PUMP	IR	.24	05/27/1946	A 3911		K
THOMAS C TRAVIS, JR	PUMP	IR	.27	04/17/1922	A 1656		
S: 10 T: 9 R: 16W BUFFALO KEITH A KING	PUMP	IR	.28	09/11/1937	A 2785		
KEITH A KING	PUMP	IR	.64	07/26/1952	A 4999		
S: 13 T: 9 R: 16W BUFFALO LAWRENCE RICHTER	PUMP	IR	.74	04/01/1946	A 3886		
S: 7 T: 9 R: 15W BUFFALO ROBERT L MARKUS	PUMP	IR	1.13	08/15/1951	A 4900		
S: 9 T: 9 R: 15W BUFFALO S CARY THORNTON TRUST	PUMP	IR	.42	04/17/1939	A 2915		
S: 14 T: 9 R: 14W BUFFALO FLOYD & MARY TUREK	RODGERS CANAL	IR	.30	02/04/1922	A 1641		
S: 7 T: 9 R: 13W BUFFALO FLORA R SEILER	PUMP	IR	1.15	04/21/1926	A 1805		K
S: 8 T: 9 R: 13W BUFFALO RICHARD H & GRACE L NUTTER	PUMP	IR	.70	02/10/1926	A 1794		
S: 2 T: 9 R: 13W BUFFALO RUBY M OLIVER ET AL	PUMP	IR	1.57	06/15/1926	A 1818		
S: 1 T: 9 R: 13W BUFFALO BERNHARD & SMITH	PUMP	IR	1.04	01/12/1923	A 1702		
<u>WOOD RIVER TRIB. TO</u>							
S: 6 T: 9 R: 14W BUFFALO OTIS RANDALL	RANDALL RESERVOIR	ST	44.00AF	07/29/1944	A 3746		
S: 25 T: 10 R: 14W BUFFALO CARL RHOADARMER	RHOADARMER RESERVOIR	ST	79.00AF	02/03/1953	A 5143		
<u>BOXELDER CREEK</u>							
S: 18 T: 10 R: 13W BUFFALO CENTRAL PLATTE MRD	BOXELDER RESERVOIR 5-A	ST	250.10AF	04/09/1974	A 13017		
<u>WOOD RIVER</u>							
S: 28 T: 10 R: 12W HALL DALE WHITEFOOT	PUMP	IR	2.40	04/14/1977	A 14902		
<u>MOORES CREEK TRIB. TO</u>							
S: 22 T: 10 R: 12W HALL RICHARD OGDEN	PUMP	IR	2.16	01/30/1975	A 13378		
<u>WOOD RIVER TRIB. TO</u>							
S: 10 T: 10 R: 11W HALL GLOE BROTHERS	PUMP WOOD RIVER NEAR ALDA, NE	IR	2.10	08/18/1975	A 13742		#

SURFACE WATER RIGHTS DATA
CLAIMS, APPLICATIONS, AND APPROPRIATIONS IN DOWNSTREAM ORDER
DIVISION NO. 1A

SOURCE LOCATION APPROPRIATOR	CARRIER GAGE	USE	GRANT IN CFS/AF	DATE OF PRIORITY	DOCKET/ APP. NUMBER	ANNOA.	FT. NT.
<u>WOOD RIVER</u>							
S: 5 T: 11 R: 8W MERRICK GEORGE S MCCORMICK	PUMP	IR	.41	10/30/1940	A 3314		K
S: 19 T: 12 R: 7W MERRICK ALFRED W & ELIZABETH L BADER	PUMP	IR	2.75	09/14/1966	A 10950		
S: 17 T: 12 R: 7W MERRICK CRONIN, ACKERMAN, & HENSON	PUMP	IR	1.77	10/19/1967	A 11265		
S: 16 T: 12 R: 7W MERRICK JACK H KORTUM	PUMP	IR	.51	09/10/1987	A 16594		
<u>PLATTE RIVER</u>							
S: 2 T: 12 R: 7W MERRICK FLOYD TYLER TRUST	PUMP	IR	.28	05/17/1940	A 3163		K
<u>PLATTE RIVER, TRIB. TO</u>							
S: 7 T: 12 R: 6W HAMILTON TOM SHERMAN	SHERMAN RESERVOIR	ST	17.80AF	10/21/1971	A 12406		
S: 20 T: 13 R: 5W HAMILTON DELANE CHADER	CHADER RESERVOIR	ST	30.80AF	07/27/1972	A 12699		
S: 30 T: 14 R: 4W POLK CENTRAL PLATTE MRD	DITTMER RESERVOIR	ST	17.30AF	12/20/1976	A 14601		
S: 21 T: 14 R: 4W POLK PAUL COOVER	COOVER RESERVOIR	ST	26.90AF	07/30/1973	A 12911		
S: 20 T: 14 R: 4W POLK CENTRAL PLATTE MRD	ERICKSON-SWEDENBURG RES.	ST	19.30AF	02/13/1985	A 16353		
<u>PLATTE RIVER</u>							
S: 7 T: 14 R: 4W MERRICK EDWARD FEEHAM	PUMP	IR	.29	02/21/1979	A 15420		
<u>PLATTE RIVER, TRIB. TO</u>							
S: 15 T: 14 R: 4W POLK CENTRAL PLATTE MRD	OQUIST RESERVOIR	ST	18.30AF	05/02/1983	A 16195		
<u>SILVER CREEK, TRIB. TO</u>							
S: 17 T: 14 R: 6W MERRICK JOE STANISLAV	PUMP	IR	.36	02/04/1977	A 14683		
<u>PRAIRIE CREEK, TRIB. TO</u>							
S: 26 T: 12 R: 12W HALL CENTRAL NEBRASKA CONSERVATION ASSN	RECHARGE RESERVOIR NO. 4	ST		06/15/1988	A 16662		*
S: 23 T: 12 R: 12W HALL CENTRAL NEBRASKA CONSERVATION ASSN	RECHARGE RESERVOIR NO. 5	ST		06/15/1988	A 16663		*
S: 35 T: 11 R: 13W BUFFALO CENTRAL NEBRASKA CONSERVATION ASSN	NORTH PRAIRIE RESERVOIR	ST		06/15/1988	A 16659		*
S: 25 T: 11 R: 13W BUFFALO CENTRAL PLATTE MRD	NORTH PRAIRIE RESERVOIR	ST		03/20/1990	A 16954		*B
S: 6 T: 10 R: 12W HALL GERALD H & PATRICIA J POEHLER	PUMP	IR	1.07	02/07/1977	A 14687		K
S: 7 T: 10 R: 12W HALL GERALD H & PATRICIA J POEHLER	PUMP	IR	1.13	02/07/1977	A 14688		

DEPARTMENT OF WATER RESOURCES

SURFACE WATER RIGHTS DATA
CLAIMS, APPLICATIONS, AND APPROPRIATIONS IN DOWNSTREAM ORDER
DIVISION NO. 1A

SOURCE LOCATION APPROPRIATOR	CARRIER GAGE	USE	GRANT IN CFS/AF	DATE OF PRIORITY	DOCKET/ APP. NUMBER	ANNOA.	FT. NT.
<u>PRAIRIE CREEK, TRIB. TO</u>							
S: 8 T: 10 R: 12W HALL OLP FARMS, LTD.	PUMP	IR	2.23	05/27/1975	A 13593		
S: 16 T: 11 R: 12W HALL CENTRAL NEBRASKA CONSERVATION ASSN	RECHARGE RESERVOIR NO. 2	ST		06/15/1988	A 16661		*
CENTRAL PLATTE NRD	PRAIRIE CREEK RES. NO. 4	ST	178.00AF	08/06/1976	A 14378		
S: 17 T: 11 R: 12W HALL CENTRAL PLATTE NRD	HULME RESERVOIR	ST	6.30AF	02/24/1977	A 14754		
S: 21 T: 11 R: 12W HALL CENTRAL NEBRASKA CONSERVATION ASSN	RECHARGE RESERVOIR NO. 1	ST		06/15/1988	A 16660		*
S: 24 T: 11 R: 12W HALL ALFRED TUREK	PUMP	IR	1.10	04/04/1975	A 13528		
<u>PRAIRIE CREEK</u>							
S: 5 T: 11 R: 11W HALL ROY D & MARY STOLTENBERG	PUMP	IR	.20	03/24/1977	A 14846		
S: 33 T: 12 R: 11W HALL HAROLD DUNLAP	PUMP	IR	2.56	03/31/1977	A 14881		
<u>DRY CREEK</u>							
S: 15 T: 12 R: 11W HALL KROEGER, KROEGER & TETCHMEIER	PUMP	IR		05/06/1977	A 14933		*
<u>PRAIRIE CREEK, TRIB. TO</u>							
S: 24 T: 12 R: 10W HALL GEORGE LEISER	PUMP	IR	1.13	10/02/1975	A 13822		
<u>SILVER CREEK, TRIB. TO</u>							
S: 1 T: 10 R: 12W HALL KENNETH GOOD	PUMP	IR	1.04	01/22/1975	A 13368		
S: 29 T: 11 R: 11W HALL HELEN STEVENS	PUMP	IR	1.14	04/04/1975	A 13527		
<u>PRAIRIE CREEK</u>							
S: 22 T: 13 R: 8W MERRICK VERNON SVITAK	PUMP	IR	1.24	01/29/1976	A 13975		
S: 15 T: 13 R: 8W MERRICK ELSIE SVITAK	PUMP	IR	.10	02/25/1976	A 14055		K
S: 31 T: 14 R: 7W MERRICK HAROLD D ZMEK	PUMP	IR	2.13	09/03/1975	A 13787		
S: 29 T: 14 R: 7W MERRICK BILLY O GREEN	PUMP	IR	.46	08/02/1962	A 10093		
S: 3 T: 14 R: 7W MERRICK WARREN MARSH	PUMP	IR	.67	08/11/1975	A 13727		
S: 28 T: 15 R: 6W MERRICK LEROY DEXTER	PUMP	IR	.15	05/28/1976	A 14240		K
S: 26 T: 15 R: 6W MERRICK HARVEY R LIPPINCOTT JR	PUMP	IR	.62	07/16/1948	A 4307		K
S: 24 T: 15 R: 6W MERRICK BARBARA COOPER	PUMP	IR	.36	09/05/1939	A 2958		

SURFACE WATER RIGHTS DATA
CLAIMS, APPLICATIONS, AND APPROPRIATIONS IN DOWNSTREAM ORDER
DIVISION NO. 1A

SOURCE LOCATION APPROPRIATOR	CARRIER GAGE	USE	GRANT IN CFS/AF	DATE OF PRIORITY	DOCKET/ APP. NUMBER	ANNOA.	FT. NT.
PRAIRIE CREEK							
S: 8 T: 15 R: 5W MERRICK ALLEN J GRUDZINSKI	PUMP	IR	.24	10/11/1954	A 6752		K
S: 4 T: 15 R: 5W MERRICK WILLIAM ZIEMBA	PUMP	IR	.39	04/16/1976	A 14184		
S: 34 T: 16 R: 5W NANCE JOHN HANCOCK MUTUAL LIFE INSURANCE COMPANY	PUMP	IR	.50	04/17/1948	A 4245		
BEN SYSLO	PUMP	IR	.67	07/18/1978	A 15297		
S: 26 T: 16 R: 5W NANCE KENNETH & LISA BORYCA	PUMP	IR	1.56	07/02/1974	A 13059		
S: 27 T: 16 R: 5W NANCE VALERIA E MILLER	PUMP	IR	1.16	04/06/1960	A 9810		
S: 26 T: 16 R: 5W NANCE RAYMOND BORYCA	PUMP	IR	.86	07/06/1972	A 12681		K
EUGENE BORYCA	PUMP	IR	.47	09/13/1948	A 4341		
EUGENE BORYCA	PUMP	IR	.94	03/16/1961	A 9910		
S: 25 T: 16 R: 5W NANCE WALTER SHOTKOSKI	PUMP	IR	1.28	06/12/1967	A 11166		K
EDWIN J SHOTKOSKI	PUMP	IR	.53	02/01/1941	A 3380		
EDWIN J SHOTKOSKI	PUMP	IR	.43	01/22/1988	A 16616		
S: 30 T: 16 R: 4W NANCE JOSEPHINE M KOZA ESTATE	PUMP	IR	2.17	05/17/1961	A 9938		
S: 29 T: 16 R: 4W NANCE JOSEPHINE M KOZA ESTATE	PUMP	IR	.57	12/22/1971	A 12466		
S: 20 T: 16 R: 4W NANCE CHAD A BOROWIAK TRUST	PUMP	IR	2.77	12/14/1962	A 10131		
JOE CREEK							
S: 29 T: 16 R: 4W NANCE JOSEPHINE M KOZA ESTATE	PUMP	IR	.11	12/22/1971	A 12467		
PRAIRIE CREEK							
S: 29 T: 16 R: 4W NANCE LLOYD BIALAS	PUMP	IR	2.14	11/26/1974	A 13291		
S: 27 T: 16 R: 4W NANCE FRANK D & VIRGINIA J KOMWINSKI	PUMP	IR	.38	11/15/1950	A 4767		K
S: 30 T: 16 R: 3W MERRICK LARRY D & HELEN M SABATKA	PUMP	IR	1.71	09/08/1931	A 2235		K
S: 28 T: 16 R: 3W MERRICK LORRAINE T VANWINKLE	PUMP	IR	.16	12/13/1950	A 4777		K
S: 16 T: 16 R: 2W PLATTE LAURA R ADKISSON TRUST	PUMP	IR	.19	05/07/1956	A 8545		K#
							PLATTE RIVER NEAR DUNCAN, NE

DEPARTMENT OF WATER RESOURCES

125

SURFACE WATER RIGHTS DATA
CLAIMS, APPLICATIONS, AND APPROPRIATIONS IN DOWNSTREAM ORDER
DIVISION NO. 18

SOURCE LOCATION APPROPRIATOR	CARRIER GAGE	USE	GRANT IN CFS/AF	DATE OF PRIORITY	DOCKET/ APP. NUMBER	ANNOA.	FT. OF WT.
SACRAMENTO CREEK, TRIB. TO							
S: 1 T: 5 R: 19W PHELPS WILLIAM H HODGE	PUMP	IR	4.57	07/26/1968	A 11516		E
SACRAMENTO CREEK							
S: 12 T: 5 R: 18W PHELPS ALDRICH & DAVIDSON	PUMP	IR	.50	06/12/1937	A 2753		E
S: 2 T: 5 R: 18W PHELPS R D O, INC	PUMP	IR	.56	10/31/1960	A 9872		E
R D O, INC	PUMP	IR	1.11	04/26/1957	A 9467		E
S: 8 T: 5 R: 17W PHELPS JOHN E & ALICE M ERICKSON	PUMP	IR	1.61	02/03/1966	A 10762		E
S: 17 T: 5 R: 17W PHELPS SORENSEN & SORENSEN, TRUSTEES	PUMP	IR	1.88	07/28/1967	A 11213		
REPUBLICAN RIVER							
S: 2 T: 1 R: 43W COLORADO PIONEER IRRIGATION DISTRICT	HAIGLER-PIONEER CANAL NORTH FORK REPUBLICAN R. AT COLORADO-NE STATE LINE	IR	47.39	04/04/1890	D 1025		G#
S: 21 T: 1 R: 41W DUNDY ADAM A RINGENBERG	CREWS CANAL	IR	2.61	04/04/1890	D 1025 R P-241		G
S: 20 T: 1 R: 41W DUNDY ADAM A RINGENBERG	CREWS DITCH NO. 3 ARIKAREE RIVER AT HAIGLER, NE	IR	2.59	03/29/1923	A 1709		#
BUFFALO CREEK							
S: 26 T: 2 R: 41W DUNDY WILLIAM H MAHON	MAHON POND NO. 2	ST	11.10AF	12/10/1964	A 10486		
WILLIAM H MAHON	MAHON POND NO. 1	ST	11.80AF	12/10/1964	A 10485		
S: 35 T: 2 R: 41W DUNDY BRUNSWICK RANCH, INC	NORTH RESERVOIR	ST	2.12AF	10/21/1964	A 10459		
BRUNSWICK RANCH, INC	PUMP	IR	2.00	02/02/1953	A 5141		
HAROLD BRUNSWICK	BRUNSWICK RESERVOIR	ST	1.03AF	12/05/1967	A 11281		
S: 7 T: 1 R: 40W DUNDY STUTE COMPANY, INC	PUMP	IR	4.06	10/21/1964	A 10458		
S: 18 T: 1 R: 40W DUNDY DAVID & ORIN BUSH, ET AL	ALLEN & LARNED DITCH JENKINS DITCH	IR	6.00	10/16/1890	D 117		
CARROLL C JENKINS	BUFFALO CREEK NEAR HAIGLER, NE	IR	4.29	12/12/1908	A 924		#
REPUBLICAN RIVER							
S: 22 T: 1 R: 40W DUNDY HINES RANCH	PUMP	IR	4.98	07/16/1954	A 6427		
S: 20 T: 1 R: 39W DUNDY GERALD L HAYWARD	PARKS DITCH	IR	7.23	06/18/1912	A 1202		K
GERALD L HAYWARD	PARKS DITCH	IR	1.09	12/31/1915	A 1444		K
ROCK CREEK, TRIB. TO							
S: 24 T: 2 R: 40W DUNDY GAME & PARKS COMMISSION	ROCK CREEK POND NO. 2-4	ST	26.32AF	11/22/1971	A 12440		

SURFACE WATER RIGHTS DATA
CLAIMS, APPLICATIONS, AND APPROPRIATIONS IN DOWNSTREAM ORDER
DIVISION NO. 1B

SOURCE LOCATION APPROPRIATOR	CARRIER GAGE	USE	GRANT IN CFS/AF	DATE OF PRIORITY	DOCKET/ APP. NUMBER	ANNOA.	FT. NT.
ROCK CREEK							
S: 24 T: 2 R: 40W DUNDY GAME & PARKS COMMISSION	ROCK CREEK POND NO. 1	ST	2.25AF	11/22/1971	A 12439		
ROCK CREEK TRIBUT. TO							
S: 25 T: 2 R: 40W DUNDY GAME & PARKS COMMISSION	ROCK CREEK PONDS NO. 5-10, 12, 18, 21	ST	17.70AF	11/22/1971	A 12441		
S: 24 T: 2 R: 40W DUNDY GAME & PARKS COMMISSION	ROCK CREEK NURSE POND	ST	.33AF	11/22/1971	A 12442		
S: 25 T: 2 R: 40W DUNDY GAME & PARKS COMMISSION	ROCK CREEK POND NO. 12-13	ST	3.45AF	11/22/1971	A 12443		
S: 25 T: 2 R: 40W DUNDY GAME & PARKS COMMISSION	ROCK CREEK POND NO. 14-17	ST	1.53AF	11/22/1971	A 12444		
S: 25 T: 2 R: 40W DUNDY GAME & PARKS COMMISSION	ROCK CREEK POND NO. 11	ST	1.04AF	11/22/1971	A 12445		
ROCK CREEK							
S: 6 T: 1 R: 39W DUNDY GAME & PARKS COMMISSION	ROCK CREEK LAKE	ST	511.00AF	02/28/1934	A 2366		
S: 17 T: 1 R: 39W DUNDY BENNIE E & CHARLENE MARTIN	PHELAN CANAL	IR	.49	12/31/1883	D 138		K
KARA LAKE							
S: 20 T: 1 R: 39W DUNDY BENNIE E & CHARLENE MARTIN	KARA LAKE CANAL	SO		10/31/1931	A 2480		
ROCK CREEK							
S: 17 T: 1 R: 39W DUNDY BENNIE E & CHARLENE MARTIN	KARA LAKE ROCK CREEK AT PARKS, NE	ST	120.00AF	10/31/1931	A 2246		#
HORSE CREEK							
S: 23 T: 1 R: 39W DUNDY GERALD L HAYWARD	HORSE CREEK DITCHES	IR	1.86	08/31/1885	D 159	D-173	
REPUBLICAN RIVER							
S: 30 T: 1 R: 38W DUNDY JAMES D & MARJORIE E REISHER	PUMP	IR	1.21	07/29/1940	A 3221		
JAMES D REISHER	PUMP	IR	1.01	04/12/1976	A 14171		#
	REPUBLICAN RIVER AT BENKELMAN, NE						
SPRING CREEK							
S: 34 T: 2 R: 38W DUNDY TWIN LAKES COMPANY	TWIN LAKES	ST	7.00AF	04/16/1930	A 2133		
S: 13 T: 1 R: 38W DUNDY WILBER W BORCHERT	PUMP	IR	.40	06/07/1954	A 6358		
S: 19 T: 1 R: 37W DUNDY ROBERT P & SHARON RHOADES	BORCHERT CANAL	IR	.14	04/28/1961	A 9932		#
	SOUTH FORK REPUBLICAN RIVER NEAR BENKELMAN, NE						
REPUBLICAN RIVER							
S: 32 T: 2 R: 36W DUNDY FLORENCE G ANDERSEN TRUST	PUMP	IR	1.73	03/31/1976	A 14131		

SURFACE WATER RIGHTS DATA
CLAIMS, APPLICATIONS, AND APPROPRIATIONS IN DOWNSTREAM ORDER
DIVISION NO. 1B

SOURCE LOCATION APPROPRIATOR	CARRIER GAGE	USE	GRANT IN CFS/AF	DATE OF PRIORITY	DOCKET/ APP. NUMBER	ANNOA.	FT. NT.
<u>INDIAN CREEK</u> S: 5 T: 2 R: 37W DUNDY RALPH E STROUP	PUMP	IR	1.74	09/26/1956	A 8862		
<u>ARROWHEAD LAKE</u> S: 5 T: 2 R: 37W DUNDY RALPH E STROUP	PUMP	SI		12/01/1978	A 15370	A-8862	
<u>INDIAN CREEK</u> S: 5 T: 2 R: 37W DUNDY RALPH E STROUP	ARROW HEAD LAKE	ST	14.00AF	08/30/1955	A 8043		
S: 18 T: 2 R: 36W DUNDY RICHARD R GARDNER	GARDNER RESERVOIR NO. 1	ST	2.40AF	01/10/1979	A 15385		
RICHARD R GARDNER	PUMP	IR	1.10	05/01/1956	A 8530		
RICHARD R GARDNER	PUMP	IR	.61	08/30/1957	A 9558		
<u>GARDNER RESERVOIR NO. 1</u> S: 18 T: 2 R: 36W DUNDY RICHARD R GARDNER	PUMP	SI		03/01/1979	A 15427	A-8530	
<u>GARDNER RESERVOIR NO. 3</u> S: 18 T: 2 R: 36W DUNDY RICHARD R GARDNER	PUMP	SI		03/01/1979	A 15429	A-9558	
<u>INDIAN CREEK</u> S: 18 T: 2 R: 36W DUNDY RICHARD R GARDNER	GARDNER RESERVOIR NO. 3	ST	6.20AF	01/10/1979	A 15387		
S: 17 T: 2 R: 36W DUNDY CHARLES L HUMPHREYS	PUMP	IR	.81	04/18/1951	A 4845		
S: 22 T: 2 R: 36W DUNDY RICHARD R GARDNER	PUMP	IR	1.02	09/21/1976	A 14472		
<u>GARDNER RESERVOIR NO. 2</u> S: 22 T: 2 R: 36W DUNDY RICHARD R GARDNER	PUMP	SI		03/01/1979	A 15428	A-14472	
<u>INDIAN CREEK</u> S: 22 T: 2 R: 36W DUNDY RICHARD R GARDNER	GARDNER RESERVOIR NO. 2	ST	9.60AF	01/10/1979	A 15386		
S: 23 T: 2 R: 36W DUNDY ELBERT E DANIELS ESTATE	PUMP	IR	.47	10/14/1947	A 4127		
CLYDE A BROWN	PUMP	IR	.83	08/23/1944	A 3758		
CLYDE A BROWN	PUMP	IR	1.05	09/24/1952	A 5032		
W A FOSTER	PUMP	IR	2.77	02/06/1953	A 5147		
<u>REPUBLICAN RIVER</u> S: 30 T: 2 R: 35W HITCHCOCK HOHENSEE LAND CO, INC	PUMP	IR	2.69	05/04/1990	A 16985		
<u>MUDDY CREEK</u> S: 6 T: 2 R: 35W HITCHCOCK ELMER E DAILEY ESTATE	PUMP	IR	.49	01/08/1975	A 13349		
S: 5 T: 2 R: 35W HITCHCOCK FLOYD W RATH	PUMP	IR	.59	04/29/1950	A 4659		

SURFACE WATER RIGHTS DATA
CLAIMS, APPLICATIONS, AND APPROPRIATIONS IN DOWNSTREAM ORDER
DIVISION NO. 1B

SOURCE LOCATION APPROPRIATOR	CARRIER GAGE	USE	GRANT IN CFS/AF	DATE OF PRIORITY	DOCKET/APP NUMBER	ANNO. #	FT. OF NT.
MUDDY CREEK							
S: 4 T: 2 R: 35W HITCHCOCK DEWAYNE & NOLA J POLLMANN	PUMP	IR	2.13	08/28/1953	A 5514		
MUDDY CREEK NORTH BRANCH							
S: 4 T: 2 R: 35W HITCHCOCK HERMAN F ANDRIJESKI	PUMP	IR	.80	07/15/1950	A 4725		
MUDDY CREEK							
S: 9 T: 2 R: 35W HITCHCOCK HERMAN F ANDRIJESKI	PUMP	IR	.40	06/29/1950	A 4715		
S: 10 T: 2 R: 35W HITCHCOCK DONALD W & BURDETTE RANDALL	PUMP	IR	1.16	11/19/1952	A 5077		
DANIEL J RIFE	PUMP	IR	1.23	02/25/1953	A 5184		
S: 11 T: 2 R: 35W HITCHCOCK DONALD W & BURDETTE RANDALL	PUMP	IR	.71	12/04/1952	A 5096		#
REPUBLICAN RIVER							
S: 8 T: 2 R: 33W HITCHCOCK BUREAU OF RECLAMATION	SWANSON LAKE	ST	122800.00AF	07/11/1951	A 4884		#
	SWANSON LAKE NEAR TRENTON, NE						
BUREAU OF RECLAMATION	MEEKER-DRIFTWOOD CANAL	IR	38.70	12/22/1890	D 4	D7-9T106	K
FRENCHMAN-CAMBRIDGE IRRIG DIST	MEEKER-DRIFTWOOD CANAL	IR	28.54	04/03/1946	A 3869BR	P-358	K
FRENCHMAN-CAMBRIDGE IRRIG DIST	MEEKER-DRIFTWOOD CANAL	IR	1.02	04/03/1946	A 3887CR	P-359	K
FRENCHMAN-CAMBRIDGE IRRIG DIST	MEEKER-DRIFTWOOD CANAL	IR	114.62	04/16/1954	A 6213		K
ENDERS, STRUNK, HARLAN COUNTY, SWANSON AND HUGH BUTLER LAKE RESERVOIRS							
S: 8 T: 2 R: 33W HITCHCOCK BUREAU OF RECLAMATION	MEEKER-DRIFTWOOD CANAL	SI		04/16/1954	A 6225G	D-4 7,8,9	K
BUREAU OF RECLAMATION	MEEKER-DRIFTWOOD CANAL	SI		04/16/1954	A 6225G	A-3869BR	
BUREAU OF RECLAMATION	MEEKER-DRIFTWOOD CANAL	SI		04/16/1954	A 6225G	A-3887CR	
BUREAU OF RECLAMATION	MEEKER-DRIFTWOOD CANAL	SI		04/16/1954	A 6225G	A-6213	
REPUBLICAN RIVER							
S: 8 T: 2 R: 33W HITCHCOCK FRENCHMAN-CAMBRIDGE IRRIG DIST	MEEKER-DRIFTWOOD CANAL	IR	2.81	02/16/1959	A 9690		K
BUREAU OF RECLAMATION	MEEKER-DRIFTWOOD CANAL	IR	7.14	03/17/1961	A 9911		K
FRENCHMAN-CAMBRIDGE IRRIG DIST	MEEKER-DRIFTWOOD CANAL	IR	.80	03/30/1965	A 10590		K
FRENCHMAN-CAMBRIDGE IRRIG DIST	MEEKER-DRIFTWOOD CANAL	IR	.86	05/21/1970	A 11946		
FRENCHMAN-CAMBRIDGE IRRIG DIST	MEEKER-DRIFTWOOD CANAL	IR	18.17	10/15/1974	A 13227		K
ENDERS, STRUNK, HARLAN COUNTY, SWANSON AND HUGH BUTLER LAKE RESERVOIRS							
S: 8 T: 2 R: 33W HITCHCOCK BUREAU OF RECLAMATION	MEEKER-DRIFTWOOD CANAL	SI		04/06/1976	A 14157	A-9690	
BUREAU OF RECLAMATION	MEEKER-DRIFTWOOD CANAL	SI		04/06/1976	A 14157	A-9911	
BUREAU OF RECLAMATION	MEEKER-DRIFTWOOD CANAL	SI		04/06/1976	A 14157	A-10590	
BUREAU OF RECLAMATION	MEEKER-DRIFTWOOD CANAL	SI		04/06/1976	A 14157	A-11946	
BUREAU OF RECLAMATION	MEEKER-DRIFTWOOD CANAL	SI		04/06/1976	A 14157	A-13227	K
BUREAU OF RECLAMATION	MEEKER-DRIFTWOOD CANAL	SI		04/06/1976	A 14157	A-14180	

SURFACE WATER RIGHTS DATA
CLAIMS, APPLICATIONS, AND APPROPRIATIONS IN DOWNSTREAM ORDER
DIVISION NO. 1B

SOURCE LOCATION APPROPRIATOR	CARRIER GAGE	USE	GRANT IN CFS/AF	DATE OF PRIORITY	DOCKET/ APP. NUMBER	ANNOA.	FT. NT.
REPUBLICAN RIVER							
S: 8 T: 2 R: 33W HITCHCOCK							
FRENCHMAN-CAMBRIDGE IRRIG DIST	MEEKER-DRIFTWOOD CANAL	IR	.19	04/15/1976	A 14180		
FRENCHMAN-CAMBRIDGE IRRIG DIST	MEEKER-DRIFTWOOD CANAL	IR	1.53	10/20/1977	A 15130		
ENDERS, STRUNK, HARLAN COUNTY, SWANSON AND HUGH BUTLER LAKE RESERVOIRS							
S: 8 T: 2 R: 33W HITCHCOCK							
BUREAU OF RECLAMATION	MEEKER-DRIFTWOOD CANAL	SI		11/07/1977	A 15138	A-15130	
REPUBLICAN RIVER							
S: 8 T: 2 R: 33W HITCHCOCK							
FRENCHMAN-CAMBRIDGE IRRIG DIST	MEEKER-DRIFTWOOD CANAL	IR	1.57	03/25/1981	A 15805		K
ENDERS, STRUNK, HARLAN COUNTY, SWANSON AND HUGH BUTLER LAKE RESERVOIRS							
S: 8 T: 2 R: 33W HITCHCOCK							
BUREAU OF RECLAMATION	MEEKER-DRIFTWOOD CANAL	SI		03/27/1981	A 15811	D-4-9	
BUREAU OF RECLAMATION	MEEKER-DRIFTWOOD CANAL	SI		03/27/1981	A 15811	A-15805	K#
	REPUBLICAN RIVER AT TRENTON, NE						
ELM CREEK							
S: 32 T: 3 R: 33W HITCHCOCK							
CLARENCE L & ELLA TAUL TRUST	PUMP	IR	.29	03/28/1953	A 5225		
REPUBLICAN RIVER, TRIB. TO							
S: 3 T: 2 R: 31W HITCHCOCK							
DEPARTMENT OF ROADS	ROADS RESERVOIR	ST	22.70AF	03/18/1981	A 15765		
FRENCHMAN RIVER							
S: 11 T: 6 R: 41W CHASE							
E E ARTERBURN	ARTERBURN RESERVOIR	ST	3600.00AF	11/28/1911	A 1142		
S: 12 T: 6 R: 41W CHASE							
ROLLO MARANVILLE	MARANVILLE CANAL	IR	6.00	12/08/1894	D 70	D-71	
S: 11 T: 6 R: 41W CHASE							
ROLLO MARANVILLE	MARANVILLE CANAL	IR	.96	03/26/1951	A 4828		
S: 22 T: 6 R: 40W CHASE							
LEO BEARD ET AL	CHAMPION CANAL	IR	7.00	12/23/1890	D 47		K
LEO BEARD ET AL	KILPATRICK RESERVOIR NO.1	ST	1000.00AF	06/22/1911	A 1108		
KILPATRICK RESERVOIR							
S: 29 T: 6 R: 39W CHASE							
LEO BEARD ET AL	KILPATRICK CANAL	SI		01/25/1912	A 1160	D-47	K
IRVIN & LEO BEARD	KILPATRICK CANAL	SI		06/22/1911	A 9835	D-47	
FRENCHMAN RIVER							
S: 21 T: 6 R: 39W CHASE							
GAME & PARKS COMMISSION	CHAMPION MILL	PR	28.30	12/31/1887	D 179		
SAND CREEK, TRIB. TO							
S: 1 T: 7 R: 41W CHASE							
HUGHES LAND COMPANY	PUMP	IR	.86	02/14/1977	A 14705		
SAND CREEK							
S: 22 T: 6 R: 39W CHASE							
JOHN TEPLY JR	WHITMAN CANAL	IR	2.16	10/14/1955	A 8221		

SURFACE WATER RIGHTS DATA
CLAIMS, APPLICATIONS, AND APPROPRIATIONS IN DOWNSTREAM ORDER
DIVISION NO. 1B

SOURCE LOCATION APPROPRIATOR	CARRIER GAGE	USE	GRANT IN CFS/AF	DATE OF PRIORITY	DOCKET/APP. NUMBER	ANNOA.	FT. NT.
FRENCHMAN RIVER S: 25 T: 6 R: 39W CHASE CITY OF IMPERIAL	LAKE IMPERIAL	ST	960.00AF	05/14/1917	A 1487		K
HOFFMEISTER RESERVOIR S: 30 T: 6 R: 38W CHASE DREILING RANCH, INC.	PUMP	SO		03/13/1936	A 2575		
FRENCHMAN RIVER S: 31 T: 6 R: 38W CHASE DREILING RANCH, INC.	HOFFMEISTER RESERVOIR FRENCHMAN CREEK NEAR IMPERIAL, NE	ST	100.00AF	03/13/1936	A 2570		#
S: 4 T: 5 R: 37W CHASE BUREAU OF RECLAMATION	ENDERS RESERVOIR ENDERS RESERVOIR NEAR ENDERS, NE FRENCHMAN CREEK NEAR ENDERS, NE	ST	44079.00AF	05/01/1946	A 3899		#
S: 3 T: 5 R: 37W CHASE ELWYN KRAUSNICK	PUMP	IR	.05	03/02/1937	A 2705		K
S: 4 T: 5 R: 36W CHASE KEITH F & ELMA J KRAUSNICK	PUMP	IR	.17	12/01/1949	A 4539		K
S: 12 T: 5 R: 36W CHASE LLOYD W OUGH JR	PUMP	IR	.76	09/28/1955	A 8210		K
S: 7 T: 5 R: 35W HAYES ROBERT D & PATRICIA KITT	OLIVER BROS. CANAL	IR	2.67	04/28/1913	A 1285		
S: 16 T: 5 R: 35W HAYES DANNY ROSCHEWSKI	PUMP	IR	1.19	04/25/1935	A 2542		
S: 22 T: 5 R: 35W HAYES DANNY ROSCHEWSKI	PUMP	IR	1.97	12/17/1953	A 5802		
S: 22 T: 5 R: 35W HAYES DONALD D HAM	PUMP	IR	.37	08/10/1937	A 2772		K
S: 23 T: 5 R: 35W HAYES DON MYERS	PUMP	IR	1.07	03/11/1954	A 6054		
S: 29 T: 5 R: 34W HAYES G WILBUR HARRIS	PUMP	IR	1.64	08/25/1952	A 5016		
S: 28 T: 5 R: 34W HAYES WALBRIDGE-SHOPP CO.	PUMP	IR	1.13	12/06/1952	A 5100		
S: 28 T: 5 R: 34W HAYES ALLEN BOW-MAN INC	PUMP	IR	.11	04/05/1955	A 7295		K
S: 34 T: 5 R: 34W HAYES FLOYD W RICE ESTATE	PUMP	IR	2.05	07/12/1954	A 6418		
FRENCHMAN RIVER TRIP TO S: 34 T: 5 R: 34W HAYES F C KROTTER ESTATE	KROTTER-RICE RESERVOIR	ST	33.00AF	02/04/1944	A 3678		
FRENCHMAN RIVER S: 35 T: 5 R: 34W HAYES DONALD W FOLLETT	PUMP	IR	1.20	04/30/1903	A 705		K
S: 36 T: 5 R: 34W HAYES DONALD W FOLLETT	PUMP	IR	.46	11/20/1937	A 2805		
S: 36 T: 5 R: 34W HAYES DAVID FAMILY TRUST	PUMP FRENCHMAN CREEK AT PALISADE, NE	IR	.43	12/15/1910	A 1047 R P-344		K#

DEPARTMENT OF WATER RESOURCES

SURFACE WATER RIGHTS DATA
CLAIMS, APPLICATIONS, AND APPROPRIATIONS IN DOWNSTREAM ORDER
DIVISION NO. 1B

SOURCE LOCATION APPROPRIATOR	CARRIER GAGE	USE	GRANT IN CFS/AF	DATE OF PRIORITY	DOCKET/ APP. NUMBER	ANNOA.	FT. NT.
STINKING WATER CREEK							
S: 34 T: 8 R: 36W CHASE R L GLOY	PUMP	IR	1.10	03/24/1954	A 6086		
S: 24 T: 7 R: 36W CHASE EVA N MADDOX	PUMP	IR	.59	08/10/1954	A 6577		
S: 26 T: 7 R: 36W CHASE FAY FANNING	PUMP	IR	.56	05/21/1962	A 10061		K
SPRING CREEK							
S: 28 T: 7 R: 37W CHASE GILBERT C & PHYLLIS D NORDHAUSEN	MCCLAIN CANAL	IR	1.40	09/24/1894	D 65 R P-169		K
S: 27 T: 7 R: 37W CHASE MADDOX CATTLE COMPANY	PUMP	IR	1.03	09/24/1894	D 65 R P-320		
S: 35 T: 7 R: 37W CHASE MADDOX CATTLE COMPANY	PUMP	IR	1.17	08/20/1954	A 6629		
STINKING WATER CREEK							
S: 6 T: 5 R: 34W HAYES ARTHUR R BUSH	PUMP	IR	.60	12/09/1954	A 6880		K
S: 8 T: 5 R: 34W HAYES CLIFTON W & BEVERLY WILLIAMS	PUMP	IR	.16	10/03/1953	A 5622		K
S: 15 T: 5 R: 34W HAYES GALE MALONE	PUMP	IR	.95	10/05/1939	A 2981		
	PUMP	IR	.36	04/15/1940	A 3136		#
	STINKING WATER CREEK NEAR PALISADE, NE						
FRENCHMAN RIVER							
S: 31 T: 5 R: 33W HAYES FRENCHMAN VALLEY IRRIGATION DISTRICT	CULBERTSON CANAL	IR	130.86	05/16/1890	D 24 D-30		K
H & R W IRRIGATION DISTRICT	CULBERTSON CANAL	IR	16.64	04/03/1946	A 3869AR P-356		K
H & R W IRRIGATION DISTRICT	CULBERTSON CANAL	IR	136.80	04/16/1954	A 6214		K
ENDERS, STRUNK, HARLAN COUNTY AND SHANSON RESERVOIRS							
S: 31 T: 5 R: 33W HAYES BUREAU OF RECLAMATION	CULBERTSON CANAL	SI		04/16/1954	A 6225H A-3869AR		
BUREAU OF RECLAMATION	CULBERTSON CANAL	SI		04/16/1954	A 6225H A-6214		K
FRENCHMAN RIVER							
S: 31 T: 5 R: 33W HAYES H & R W IRRIGATION DISTRICT	CULBERTSON CANAL	IR	2.24	03/04/1959	A 9697		
ENDERS, STRUNK, HARLAN COUNTY, SHANSON AND HUGH BUTLER LAKE RESERVOIRS							
S: 31 T: 5 R: 33W HAYES BUREAU OF RECLAMATION	CULBERTSON CANAL	SI		12/16/1959	A 9782 D 24-30		K
BUREAU OF RECLAMATION	CULBERTSON CANAL	SI		12/16/1959	A 9782 A-6214		
BUREAU OF RECLAMATION	CULBERTSON CANAL	SI		12/16/1959	A 9782 A-9697		
BUREAU OF RECLAMATION	CULBERTSON CANAL	SI		12/16/1959	A 9782 A-9802		
BUREAU OF RECLAMATION	CULBERTSON CANAL	SO		12/16/1959	A 9782		K
FRENCHMAN RIVER							
S: 31 T: 5 R: 33W HAYES FRENCHMAN VALLEY IRRIGATION DISTRICT	CULBERTSON CANAL	IR	1.89	03/17/1960	A 9802		

SURFACE WATER RIGHTS DATA
CLAIMS, APPLICATIONS, AND APPROPRIATIONS IN DOWNSTREAM ORDER
DIVISION NO. 1B

SOURCE LOCATION APPROPRIATOR	CARRIER GAGE	USE	GRANT IN CFS/AF	DATE OF PRIORITY	DOCKET/APP. NUMBER	ANNOA.	FT. NT.
FRENCHMAN RIVER							
S: 31 T: 5 R: 33W HAYES H & R W IRRIGATION DISTRICT	CULBERTSON CANAL	IR	9.76	04/08/1974	A 13016		K
H & R W IRRIGATION DISTRICT	CULBERTSON CANAL	IR	.86	06/04/1976	A 14249		
H & R W IRRIGATION DISTRICT	CULBERTSON CANAL	IR	.34	07/10/1980	A 15678		K
ENDERS, STRUNK, HARLAM COUNTY, SWANSON AND HUGH BUTLER LAKE RESERVOIRS							
S: 31 T: 5 R: 33W HAYES BUREAU OF RECLAMATION	CULBERTSON CANAL	SI		04/14/1981	A 15839	A-13016	K
BUREAU OF RECLAMATION	CULBERTSON CANAL	SI		04/14/1981	A 15839	A-14249	
BUREAU OF RECLAMATION	CULBERTSON CANAL	SI		04/14/1981	A 15839	A-15678	K
FRENCHMAN RIVER							
S: 8 T: 4 R: 33W HITCHCOCK RAYMOND L WERKMEISTER	PUMP	IR	1.35	03/11/1940	A 3112		
RAYMOND L WERKMEISTER	PUMP	IR	.65	03/16/1955	A 7196		
FRENCHMAN RIVER, TRIB. TO							
S: 26 T: 4 R: 33W HITCHCOCK KROTTER BROTHERS	KROTTER-SCHLAGER RES.	ST	42.00AF	03/12/1945	A 3814		
FRENCHMAN RIVER							
S: 33 T: 4 R: 32W HITCHCOCK RIVERSIDE IRRIGATION COMPANY, INC	RIVERSIDE CANAL	IR	4.16	07/28/1894	D 18		K
RIVERSIDE IRRIGATION COMPANY, INC	RIVERSIDE CANAL	IR	2.71	07/03/1922	A 1674		K
S: 12 T: 3 R: 32W HITCHCOCK CORNHUSKER CHRISTIAN CHILDRENS HOME, INC	PUMP	IR	1.14	02/28/1952	A 4942		#
	FRENCHMAN CREEK AT CULBERTSON, ME						
S: 18 T: 3 R: 31W HITCHCOCK SOLOMON, SOLOMON, SOLOMON & SOLOMON	PUMP	IR	.94	04/27/1951	A 4852		K
S: 17 T: 3 R: 31W HITCHCOCK THEODOR A & GERLD W RIPPEN	PUMP	IR	2.51	12/19/1893	D 10 R P-324		
BLACKWOOD CREEK, TRIB. TO							
S: 35 T: 6 R: 33W HAYES MIDDLE REPUBLICAN NRD	BLACKWOOD CREEK RES. 72A	ST	40.00AF	05/27/1988	A 16651		
GOVERNMENT CANYON							
S: 31 T: 6 R: 32W HAYES MIDDLE REPUBLICAN NRD	BLACKWOOD CREEK RES. 63A	ST	15.70AF	05/27/1988	A 16652		
BLACKWOOD CREEK, TRIB. TO							
S: 6 T: 5 R: 32W HAYES MIDDLE REPUBLICAN NRD	BLACKWOOD CREEK RES. 62A	ST	45.60AF	04/05/1984	A 16285		
S: 8 T: 5 R: 32W HAYES MIDDLE REPUBLICAN NRD	BLACKWOOD CREEK RES. 61A	ST	79.80AF	08/19/1982	A 16142		
S: 9 T: 5 R: 32W HAYES MIDDLE REPUBLICAN NRD	BLACKWOOD CREEK RES. 12A	ST	236.96AF	08/01/1986	A 16514		
S: 10 T: 5 R: 32W HAYES MIDDLE REPUBLICAN NRD	BLACKWOOD CREEK RES. 51A	ST	69.00AF	02/21/1985	A 16360		
S: 2 T: 4 R: 32W HITCHCOCK MARLENE BRANDHORST	BLACKWOOD CREEK RES. 32A	ST	60.60AF	04/26/1984	A 16291		

SURFACE WATER RIGHTS DATA
CLAIMS, APPLICATIONS, AND APPROPRIATIONS IN DOWNSTREAM ORDER
DIVISION NO. 1B

SOURCE LOCATION APPROPRIATOR	CARRIER GAGE	USE	GRANT IN CFS/AF	DATE OF PRIORITY	DOCKET/ APP. NUMBER	ANNOA.	FT. NT.
BLACKWOOD CREEK							
S: 6 T: 4 R: 31W HITCHCOCK MARTIN RUSSELL ETAL	RUSSELL CANAL	IR	2.57	07/31/1941	A 3477		
MARTIN RUSSELL ETAL	PUMP	IR	1.38	03/24/1969	A 11675		
S: 15 T: 3 R: 31W HITCHCOCK H-BAR INC.	PUMP	IR	.28	04/02/1990	A 16967		
REPUBLICAN RIVER TRIB. TO							
S: 30 T: 4 R: 30W RED WILLOW RED WILLOW COUNTY	RED WILLOW COUNTY- SCHLAGEL RESERVOIR	ST	14.10AF	12/05/1980	A 15733		
S: 6 T: 3 R: 30W RED WILLOW MIDDLE REPUBLICAN NRD	BLACKWOOD CREEK RES. P-2	ST	57.90AF	12/20/1982	A 16164		
S: 7 T: 3 R: 30W RED WILLOW MIDDLE REPUBLICAN NRD	BLACKWOOD CREEK RES. P-3	ST	29.70AF	03/24/1983	A 16185		
S: 16 T: 3 R: 30W RED WILLOW MIDDLE REPUBLICAN NRD	BLACKWOOD CREEK RES. P-5	ST	41.80AF	08/27/1980	A 15710		
DRIFTWOOD CREEK							
S: 25 T: 2 R: 31W HITCHCOCK ZAPP FARMS, INC.	PUMP	IR	.29	05/12/1966	A 10846		
S: 15 T: 2 R: 30W RED WILLOW JOHN T HARRIS	PUMP	IR	.67	02/26/1976	A 14059		
DRIFTWOOD CREEK TRIB. TO							
S: 10 T: 2 R: 30W RED WILLOW WACKER-ELLIOTT-WACKER COMPANY	WACKER RESERVOIR	ST	11.00AF	11/28/1969	A 11826		
DRIFTWOOD CREEK							
S: 12 T: 2 R: 30W RED WILLOW ELIZABETH SCHMITZ ESTATE	PUMP DRIFTWOOD CREEK NEAR MCCOOK, NE	IR	.38	05/03/1913	A 1287		K#
DRY CREEK							
S: 2 T: 1 R: 30W RED WILLOW MIDDLE REPUBLICAN NRD	DRY CREEK RESERVOIR 1-F	ST	67.83AF	12/17/1965	A 10735		
DRY CREEK TRIB. TO							
S: 1 T: 1 R: 30W RED WILLOW MIDDLE REPUBLICAN NRD	DRY CREEK RESERVOIR 1-E	ST	83.72AF	12/17/1965	A 10734		
S: 7 T: 1 R: 29W RED WILLOW MIDDLE REPUBLICAN NRD	DRY CREEK RESERVOIR 1-D	ST	53.00AF	08/20/1965	A 10676		
S: 31 T: 2 R: 29W RED WILLOW MIDDLE REPUBLICAN NRD	DRY CREEK RESERVOIR 3-A	ST	89.10AF	12/17/1965	A 10733		
S: 24 T: 2 R: 30W RED WILLOW MIDDLE REPUBLICAN NRD	DRY CREEK RESERVOIR 4-A	ST	97.34AF	08/20/1965	A 10675		
S: 18 T: 2 R: 29W RED WILLOW MIDDLE REPUBLICAN NRD	DRY CREEK RESERVOIR 2-A REPUBLICAN RIVER AT MCCOOK, NE	ST	67.50AF	12/17/1965	A 10736		#

SURFACE WATER RIGHTS DATA
CLAIMS, APPLICATIONS, AND APPROPRIATIONS IN DOWNSTREAM ORDER
DIVISION NO. 1B

SOURCE LOCATION APPROPRIATOR	CARRIER GAGE	USE	GRANT IN CFS/AF	DATE OF PRIORITY	DOCKET/ APP. NUMBER	ANNOA.	FT. NT.
<u>REPUBLICAN RIVER</u>							
S: 33 T: 3 R: 29W RED WILLOW E C RANDEL & SON	PUMP	IR	2.34	02/25/1953	A 5183		
<u>REPUBLICAN RIVER TRIBUT. TO</u>							
S: 19 T: 3 R: 29W RED WILLOW MIDDLE REPUBLICAN NRD	KELLY RESERVOIR	ST	8.60AF	10/06/1976	A 14496		
<u>RED WILLOW CREEK</u>							
S: 21 T: 8 R: 32W HAYES KEITH & LANA LAPP	PUMP	IR	.57	07/27/1934	A 2447		
S: 27 T: 8 R: 32W HAYES FREDA FITZGERALD	PUMP	IR	2.66	05/07/1954	A 6283		
S: 11 T: 7 R: 32W HAYES CLIFFORD RANCH, INC	PUMP	IR	.36	02/07/1955	A 7096		
S: 5 T: 6 R: 31W HAYES LAWRENCE & LAURA E WALKER	PUMP	IR	1.53	02/26/1957	A 9256		
S: 9 T: 6 R: 31W HAYES CHARLES H WALKER	PUMP	IR	.81	12/06/1939	A 3037		
S: 22 T: 6 R: 31W HAYES LAMOINE & BETTY MCKILLIP	PUMP	IR	.54	08/16/1954	A 6626		
S: 27 T: 6 R: 31W HAYES FRANCIS R BROZ	PUMP	IR	.32	08/11/1954	A 6581		
S: 26 T: 6 R: 31W HAYES LEON KOLBET ET AL	PUMP	IR	.81	10/13/1953	A 5638		
S: 35 T: 6 R: 31W HAYES VICTOR BEEBE	PUMP	IR	.23	03/28/1940	A 3124		
S: 2 T: 5 R: 31W HAYES ANDREW F ANDERSON	PUMP	IR	.28	03/16/1954	A 6065		
S: 12 T: 5 R: 31W HAYES VERNON BRENNING	PUMP	IR	.59	04/17/1953	A 5269		
S: 13 T: 5 R: 31W HAYES PATRICK & JULIE BRENNING	PUMP	IR	.59	09/17/1956	A 8829		
S: 26 T: 6 R: 31W HAYES LEON KOLBET ET AL	PUMP	IR	.53	04/17/1953	A 5269		
S: 35 T: 6 R: 31W HAYES VICTOR BEEBE	PUMP	IR	.59	08/16/1943	A 3631		
S: 2 T: 5 R: 31W HAYES ANDREW F ANDERSON	PUMP	IR	.26	04/30/1943	A 3609		
S: 12 T: 5 R: 31W HAYES VERNON BRENNING	PUMP	IR	.62	06/02/1956	A 8,97		
S: 13 T: 5 R: 31W HAYES PATRICK & JULIE BRENNING	PUMP	IR	.42	09/20/1941	A 7508		
S: 13 T: 5 R: 31W HAYES PATRICK & JULIE BRENNING	PUMP	IR	1.19	09/18/1963	A 10244		
<u>RED WILLOW CREEK ABOVE HUGH BUTLER LAKE</u>							
<u>SPRING CREEK TRIBUT. TO</u>							
S: 32 T: 7 R: 30W FRONTIER DONALD L TEEL	TEEL RESERVOIR	ST	190.00AF	08/01/1956	A 8712		
<u>RED WILLOW CREEK</u>							
S: 36 T: 5 R: 30W FRONTIER BUREAU OF RECLAMATION	HUGH BUTLER LAKE	ST	26400.00AF	07/11/1951	A 4885		

SURFACE WATER RIGHTS DATA
CLAIMS, APPLICATIONS, AND APPROPRIATIONS IN DOWNSTREAM ORDER
DIVISION NO. 1B

SOURCE LOCATION APPROPRIATOR	CARRIER GAGE	USE	GRANT IN CFS/AF	DATE OF PRIORITY	DOCKET/ APP NUMBER	ANNOA. APP.	FT. NT.
<u>RED WILLOW CREEK</u>							
S: 36 T: 5 R: 30W FRONTIER BUREAU OF RECLAMATION	HUGH BUTLER LAKE HUGH BUTLER LAKE	SS NEAR MCCOOK, NE	12000.00AF	08/29/1960	A 9858	A-4885	A#
S: 31 T: 5 R: 29W FRONTIER WILLIAM A HAHLE JR	PUMP	IR	.76	01/22/1940	A 3082		
WILLIAM A HAHLE JR	PUMP	IR	.21	05/15/1978	A 15258		
S: 6 T: 4 R: 29W RED WILLOW C D DOYLE	PUMP	IR	1.12	07/10/1953	A 5379		#
	RED WILLOW CREEK	NEAR MCCOOK, NE					
S: 9 T: 4 R: 29W RED WILLOW GAYLE RUGGLES	PUMP	IR	.50	08/03/1953	A 5440	R T-22	
S: 15 T: 4 R: 29W RED WILLOW GAYLE RUGGLES	PUMP	IR	.62	08/03/1953	A 5440		
<u>RED WILLOW CREEK, TRIB. TO</u>							
S: 22 T: 4 R: 29W RED WILLOW DEVERE LARINGTON	LARINGTON RESERVOIR	ST	45.20AF	03/24/1964	A 10331		
<u>RED WILLOW CREEK</u>							
S: 25 T: 4 R: 29W RED WILLOW FRENCHMAN-CAMBRIDGE IRRIG DIST	RED WILLOW CANAL	IR	29.97	04/03/1946	A 3869CR	P-369, T89	K
FRENCHMAN-CAMBRIDGE IRRIG DIST	RED WILLOW CANAL	IR	7.02	04/16/1954	A 6216		K
<u>ENDERS, STRUNK, HARLAN COUNTY, SWANSON AND HUGH BUTLER LAKE RESERVOIRS</u>							
S: 25 T: 4 R: 29W RED WILLOW BUREAU OF RECLAMATION	RED WILLOW CANAL	SI		04/16/1954	A 6225J	A-3869CR	K
BUREAU OF RECLAMATION	RED WILLOW CANAL	SI		04/16/1954	A 6225J	A-6216	K
<u>RED WILLOW CREEK</u>							
S: 25 T: 4 R: 29W RED WILLOW FRENCHMAN-CAMBRIDGE IRRIG DIST	RED WILLOW CANAL	IR	6.90	05/27/1963	A 10195		K
<u>ENDERS, STRUNK, HARLAN COUNTY, SWANSON AND HUGH BUTLER LAKE RESERVOIRS</u>							
S: 25 T: 4 R: 29W RED WILLOW BUREAU OF RECLAMATION	RED WILLOW CANAL	SI		08/08/1968	A 11532	A-6216	K
BUREAU OF RECLAMATION	RED WILLOW CANAL	SI		08/08/1968	A 11532	A-10195	K
<u>RED WILLOW CREEK</u>							
S: 25 T: 4 R: 29W RED WILLOW FRENCHMAN-CAMBRIDGE IRRIG DIST	RED WILLOW CANAL	IR	9.67	08/31/1970	A 12068		K
FRENCHMAN-CAMBRIDGE IRRIG DIST	RED WILLOW CANAL	IR	1.17	04/01/1971	A 12201		K
FRENCHMAN-CAMBRIDGE IRRIG DIST	RED WILLOW CANAL	IR	3.42	10/15/1974	A 13230		K
<u>ENDERS, STRUNK, HARLAN COUNTY, SWANSON AND HUGH BUTLER LAKE RESERVOIRS</u>							
S: 25 T: 4 R: 29W RED WILLOW BUREAU OF RECLAMATION	RED WILLOW CANAL	SI		04/06/1976	A 14156	A-10195	K
BUREAU OF RECLAMATION	RED WILLOW CANAL	SI		04/06/1976	A 14156	A-12068	K
BUREAU OF RECLAMATION	RED WILLOW CANAL	SI		04/06/1976	A 14156	A-12201	K
BUREAU OF RECLAMATION	RED WILLOW CANAL	SI		04/06/1976	A 14156	A-13230	K
BUREAU OF RECLAMATION	RED WILLOW CANAL	SI		04/06/1976	A 14156	A-14178	K

SURFACE WATER RIGHTS DATA
CLAIMS, APPLICATIONS, AND APPROPRIATIONS IN DOWNSTREAM ORDER
DIVISION NO. 1B

SOURCE LOCATION APPROPRIATOR	CARRIER GAGE	USE	GRANT IN CFS/AF	DATE OF PRIORITY	DOCKET/ APP. NUMBER	ANNOA.	FT. NT.
<u>RED WILLOW CREEK</u>							
S: 25 T: 4 R: 29W RED WILLOW							
FRENCHMAN-CAMBRIDGE IRRIG DIST	RED WILLOW CANAL	IR	3.43	04/15/1976	A 14178		K
FRENCHMAN-CAMBRIDGE IRRIG DIST	RED WILLOW CANAL	IR	.56	03/25/1981	A 15806		K
<u>ENDERS, STRUNK, HARLAN COUNTY, SWANSON AND HUGH BUTLER LAKE RESERVOIRS</u>							
S: 25 T: 4 R: 29W RED WILLOW							
BUREAU OF RECLAMATION	RED WILLOW CANAL	SI		03/27/1981	A 15813	A-15806	K
<u>RED WILLOW CREEK</u>							
S: 25 T: 4 R: 29W RED WILLOW							
FRENCHMAN-CAMBRIDGE IRRIG DIST	RED WILLOW CANAL	IR	.56	11/13/1987	A 16601		
<u>HUGH BUTLER LAKE</u>							
S: 25 T: 4 R: 29W RED WILLOW							
BUREAU OF RECLAMATION	RED WILLOW CANAL	SI		11/13/1987	A 16602	A-16601	
<u>RED WILLOW CREEK</u>							
S: 8 T: 3 R: 28W RED WILLOW							
HUGH L (MRS) MEYERS	PUMP	IR	.48	07/12/1943	A 3623		
HUGH L (MRS) MEYERS	PUMP	IR	.93	12/05/1910	A 1042	R P-247	K#
	RED WILLOW CREEK NEAR RED WILLOW, NE						
<u>REPUBLICAN RIVER</u>							
S: 17 T: 3 R: 27W RED WILLOW							
FRENCHMAN-CAMBRIDGE IRRIG DIST	BARTLEY CANAL	IR	62.30	04/03/1946	A 3869DR	P-346	K
FRENCHMAN-CAMBRIDGE IRRIG DIST	BARTLEY CANAL	IR	2.60	04/16/1954	A 6217		K
<u>ENDERS, STRUNK, HARLAN COUNTY, SWANSON AND HUGH BUTLER LAKE RESERVOIRS</u>							
S: 17 T: 3 R: 27W RED WILLOW							
BUREAU OF RECLAMATION	BARTLEY CANAL	SI		04/16/1954	A 6225K	A-3869DR	K
BUREAU OF RECLAMATION	BARTLEY CANAL	SI		04/16/1954	A 6225K	A-6217	K
<u>REPUBLICAN RIVER</u>							
S: 17 T: 3 R: 27W RED WILLOW							
FRENCHMAN-CAMBRIDGE IRRIG DIST	BARTLEY CANAL	IR	1.64	05/27/1963	A 10196		K
FRENCHMAN-CAMBRIDGE IRRIG DIST	BARTLEY CANAL	IR	.20	02/09/1967	A 11042		
<u>ENDERS, STRUNK, HARLAN COUNTY, SWANSON AND HUGH BUTLER LAKE RESERVOIRS</u>							
S: 17 T: 3 R: 27W RED WILLOW							
BUREAU OF RECLAMATION	BARTLEY CANAL	SI		08/08/1968	A 11533	A-3869DR	
BUREAU OF RECLAMATION	BARTLEY CANAL	SI		08/08/1968	A 11533	A-10196	
BUREAU OF RECLAMATION	BARTLEY CANAL	SI		08/08/1968	A 11533	A-11042	
<u>REPUBLICAN RIVER</u>							
S: 17 T: 3 R: 27W RED WILLOW							
FRENCHMAN-CAMBRIDGE IRRIG DIST	BARTLEY CANAL	IR	1.76	04/16/1970	A 11920		
FRENCHMAN-CAMBRIDGE IRRIG DIST	BARTLEY CANAL	IR	.09	10/15/1974	A 13229		
<u>ENDERS, STRUNK, HARLAN COUNTY, SWANSON AND HUGH BUTLER LAKE RESERVOIRS</u>							
S: 17 T: 3 R: 27W RED WILLOW							
BUREAU OF RECLAMATION	BARTLEY CANAL	SI		04/06/1976	A 14158	A-11920	
BUREAU OF RECLAMATION	BARTLEY CANAL	SI		04/06/1976	A 14158	A-13229	
BUREAU OF RECLAMATION	BARTLEY CANAL	SI		04/06/1976	A 14158	A-14179	K

DEPARTMENT OF WATER RESOURCES

SURFACE WATER RIGHTS DATA
CLAIMS, APPLICATIONS, AND APPROPRIATIONS IN DOWNSTREAM ORDER
DIVISION NO. 1B

SOURCE LOCATION APPROPRIATOR	CARRIER GAGE	USE	GRANT IN CFS/AF	DATE OF PRIORITY	DOCKET/ APP. NUMBER	ANNOTA. FT. NT.
<u>REPUBLICAN RIVER</u>						
S: 17 T: 3 R: 27W RED WILLOW FRENCHMAN-CAMBRIDGE IRRIG DIST	BARTLEY CANAL	IR	.17	04/15/1976	A 14179	K
S: 17 T: 3 R: 27W RED WILLOW FRENCHMAN-CAMBRIDGE IRRIG DIST	BARTLEY CANAL	IR	.13	03/25/1981	A 15803	
<u>ENDERS, STRUNK, HARLAN COUNTY, SWANSON AND HUGH BUTLER LAKE RESERVOIRS</u>						
S: 17 T: 3 R: 27W RED WILLOW BUREAU OF RECLAMATION	BARTLEY CANAL	SI		03/27/1981	A 15812	A-15803
<u>REPUBLICAN RIVER</u>						
S: 16 T: 3 R: 27W RED WILLOW WAYNE & BONNIE BAYLISS	PUMP	DO	.04	12/23/1987	A 16613	
<u>DRY CREEK, TRIB. TO</u>						
S: 7 T: 5 R: 27W FRONTIER CHARLES & RITA M SUGHROUE	SUGHROUE RESERVOIR	ST	55.60AF	05/04/1976	A 14208	
<u>SUGHROUE RESERVOIR</u>						
S: 7 T: 5 R: 27W FRONTIER CHARLES & RITA M SUGHROUE	PUMP	SO		05/04/1976	A 14209	
<u>DRY CREEK, TRIB. TO</u>						
S: 22 T: 4 R: 27W RED WILLOW MIDDLE REPUBLICAN NRD	DRY CREEK RESERVOIR 5-A	ST	90.03AF	12/14/1967	A 11287	
<u>DRY CREEK RESERVOIR 5-A</u>						
S: 22 T: 4 R: 27W RED WILLOW MIDDLE REPUBLICAN NRD	PUMP	SO		12/14/1967	A 11288	
S: 22 T: 4 R: 27W RED WILLOW MIDDLE REPUBLICAN NRD	PUMP	SO		11/03/1970	A 12107	
<u>MEDICINE CREEK</u>						
S: 21 T: 10 R: 31W LINCOLN W A SOMLE JR	PUMP	IR	2.08	02/23/1955	A 7108	
S: 27 T: 10 R: 31W LINCOLN THEODORE R GAEDKE	PUMP	IR	.39	07/27/1953	A 5422	
S: 16 T: 9 R: 30W LINCOLN BOARD OF EDUCATIONAL LANDS & FUNDS	WELLFLEET RESERVOIR	ST	80.00AF	06/15/1931	A 2210	
S: 23 T: 9 R: 30W LINCOLN GORDON C & VERDA B MCMULLEN	PUMP	IR	.61	11/28/1952	A 5087	
S: 32 T: 9 R: 29W LINCOLN WILLIAM LETH	PUMP	IR	.68	05/04/1955	A 7441	
<u>MEDICINE CREEK, TRIB. TO</u>						
S: 5 T: 8 R: 29W FRONTIER WESLEY SNIDER	SNIDER RESERVOIR	ST	3.18AF	04/24/1978	A 15241	
S: 8 T: 8 R: 29W FRONTIER MIDDLE REPUBLICAN NRD	UPPER MEDICINE CREEK RESERVOIR 80A	ST	21.00AF	03/12/1981	A 15785	
<u>MEDICINE CREEK</u>						
S: 8 T: 8 R: 29W FRONTIER MARK E & SUSAN K CARR	PUMP	IR	.62	10/31/1940	A 3315	
S: 26 T: 8 R: 29W FRONTIER GARY W NUTT	PUMP	IR	1.17	09/26/1974	A 13214	

SURFACE WATER RIGHTS DATA
CLAIMS, APPLICATIONS, AND APPROPRIATIONS IN DOWNSTREAM ORDER
DIVISION NO. 1B

SOURCE LOCATION APPROPRIATOR	CARRIER GAGE	USE	GRANT IN CFS/AF	DATE OF PRIORITY	DOCKET/ APP. NUMBER	ANNOA. FT. NT.
MEDICINE CREEK						
S: 26 T: 8 R: 29W FRONTIER MELVIN M TOWNE	PUMP	IR	.59	02/06/1940	A 3088	
MELVIN M TOWNE	PUMP	IR	.15	07/11/1940	A 3197	
S: 25 T: 8 R: 29W FRONTIER THELMA NIELSEN	PUMP	IR	1.18	09/01/1955	A 8047	
BRUSHY CREEK						
S: 19 T: 8 R: 29W FRONTIER ELVIE M & ESTHER A DAVIS	PUMP	IR	.58	04/17/1954	A 6226	
S: 29 T: 8 R: 29W FRONTIER ROY I BURTON	PUMP	IR	.60	04/04/1977	A 14882	
MIDDLE REPUBLICAN NRD	UPPER MEDICINE CREEK RESERVOIR 410	ST	17.10AF	11/18/1975	A 13870	
BRUSHY CREEK, SOUTH						
S: 30 T: 8 R: 29W FRONTIER MIDDLE REPUBLICAN NRD	UPPER MEDICINE CREEK RESERVOIR 390B	ST	148.00AF	06/18/1974	A 13049	
BRUSHY CREEK						
S: 33 T: 8 R: 29W FRONTIER HATTIE MOORE	PUMP	IR	.20	04/05/1927	A 1921	
S: 34 T: 8 R: 29W FRONTIER GERALD WILSON	PUMP	IR	.62	10/31/1940	A 3319	
FRAZIER CREEK						
S: 34 T: 8 R: 29W FRONTIER MIDDLE REPUBLICAN NRD	UPPER MEDICINE CREEK RESERVOIR 370	ST	23.60AF	05/08/1972	A 12623	
BRUSHY CREEK						
S: 35 T: 8 R: 29W FRONTIER MELVIN M TOWNE	PUMP	IR	1.06	05/01/1956	A 8529	
S: 36 T: 8 R: 29W FRONTIER THELMA NIELSEN	PUMP	IR	.48	09/01/1955	A 8046	
MEDICINE CREEK						
S: 32 T: 8 R: 28W FRONTIER WILLIAM D & KRIS A BRYANT	PUMP	IR	1.24	03/22/1957	A 9390	
S: 28 T: 8 R: 28W FRONTIER BAKER TRUST	PUMP	IR	1.28	04/22/1969	A 11690	
FOX CREEK						
S: 20 T: 9 R: 28W LINCOLN IVAN R MORTENSEN	PUMP	IR	.24	04/07/1956	A 8465	
CUT CREEK						
S: 29 T: 9 R: 28W LINCOLN GERALD SCHICK	PUMP	IR	.24	02/15/1960	A 9794	
FOX CREEK						
S: 29 T: 9 R: 28W LINCOLN GERALD SCHICK	PUMP	IR	.35	01/18/1960	A 9788	

SURFACE WATER RIGHTS DATA
CLAIMS, APPLICATIONS, AND APPROPRIATIONS IN DOWNSTREAM ORDER
DIVISION NO. 1B

SOURCE LOCATION APPROPRIATOR	CARRIER GAGE	USE	GRANT IN CFS/AF	DATE OF PRIORITY	DOCKET/ APP. NUMBER	ANNOT.	FT. NT.
FOX CREEK							
S: 5 T: 8 R: 28W FRONTIER GERALD SCHICK	PUMP	IR	.43	05/16/1940	A 3161		
S: 8 T: 8 R: 28W FRONTIER VIRGIL, LAWRENCE, & LELAND TOWNE	PUMP	IR	.35	05/16/1940	A 3162		
VIRGIL & LAWRENCE TOWNE	PUMP	IR	.78	01/22/1957	A 9121		
S: 16 T: 8 R: 28W FRONTIER LAURA LUCILLE NUTT	PUMP	IR	.34	02/20/1962	A 10021		
LAURA LUCILLE NUTT	PUMP	IR	1.47	03/29/1961	A 9920		
S: 27 T: 8 R: 28W FRONTIER RIDGWAY & STOVALL	PUMP	IR	.52	01/17/1955	A 7000		J
RIDGWAY & STOVALL	FOX CREEK AT CURTIS, NE PUMP	IR	.94	04/12/1954	A 6172		
MEDICINE CREEK							
S: 35 T: 8 R: 28W FRONTIER WALTER E LONG	PUMP	IR	.71	03/30/1954	A 6108		
CURTIS CREEK							
S: 35 T: 9 R: 28W LINCOLN ELSON GROUP	ELSON RESERVOIR 1-N	ST	13.70AF	02/09/1966	A 10768		
S: 2 T: 8 R: 28W FRONTIER L N ELSON	ELSON RESERVOIR 1-S	ST	14.70AF	04/19/1967	A 11105		
DRY CREEK							
S: 24 T: 8 R: 28W FRONTIER MIDDLE REPUBLICAN NRD	LOWER MEDICINE CREEK RESERVOIR 200	ST	157.80AF	05/24/1973	A 12872		
MEDICINE CREEK TRIB TO							
S: 2 T: 7 R: 28W FRONTIER LOWELL RUGGLES	RUGGLES RESERVOIR	ST	45.40AF	09/01/1972	A 12735		
MEDICINE CREEK							
S: 7 T: 7 R: 27W FRONTIER JON W & MARION L NUTT	PUMP	IR	1.06	07/14/1971	A 12322		
JAY D BUKER	PUMP	IR	.91	12/04/1962	A 10127		
EUGENE F CAMPBELL	PUMP	IR	2.90	07/23/1963	A 10221		
JAY D BUKER	PUMP	IR	1.03	05/19/1945	A 3835		K
S: 17 T: 7 R: 27W FRONTIER JAMES F CERNY	PUMP	IR	.86	12/08/1989	A 16904		
S: 21 T: 7 R: 27W FRONTIER JOHN HARBERT	PUMP	IR	1.43	11/06/1953	A 5707		
S: 28 T: 7 R: 27W FRONTIER VERNELL LINDSEY	PUMP	IR	.52	03/14/1956	A 8420		
S: 27 T: 7 R: 27W FRONTIER NELLIE WATKINS	PUMP	IR	.95	02/15/1954	A 5960		
S: 34 T: 7 R: 27W FRONTIER DARREL E DETERDING ET AL	PUMP	IR	1.33	02/07/1977	A 14686		

SURFACE WATER RIGHTS DATA
CLAIMS, APPLICATIONS, AND APPROPRIATIONS IN DOWNSTREAM ORDER
DIVISION NO. 1B

SOURCE LOCATION APPROPRIATOR	CARRIER GAGE	USE	GRANT IN CFS/AF	DATE OF PRIORITY	DOCKET/ APP. NUMBER	ANNO. FT. NT.
<u>MEDICINE CREEK</u>						
S: 34 T: 7 R: 27W FRONTIER BERTHA M HENGGELER	PUMP	IR	.68	11/07/1974	A 13264	
<u>CEDAR CREEK TRIB TO</u>						
S: 1 T: 6 R: 29W FRONTIER HOWARD GILLILAND	GILLILAND RESERVOIR NO. 1	ST	229.10AF	12/21/1966	A 11001	
<u>GILLILAND RESERVOIR NO. 1</u>						
S: 1 T: 6 R: 29W FRONTIER HOWARD GILLILAND	PUMP	SO		03/14/1967	A 11071	
<u>CEDAR CREEK</u>						
S: 10 T: 6 R: 27W FRONTIER MIDDLE REPUBLICAN NRD	LOWER MEDICINE CREEK RESERVOIR 160	ST	59.40AF	11/14/1977	A 15140	
<u>MEDICINE CREEK</u>						
S: 1 T: 6 R: 27W FRONTIER JAY D BUKER	PUMP	IR	.23	10/09/1940	A 3287	
JAY D BUKER	PUMP	IR	.86	10/19/1965	A 10707	K K#
	MEDICINE CREEK ABOVE HARRY STRUNK LAKE, NE					
S: 18 T: 6 R: 26W FRONTIER FREDERICK E HESSE	PUMP	IR	1.20	04/09/1962	A 10040	
<u>MEDICINE CREEK TRIB TO</u>						
S: 17 T: 6 R: 26W FRONTIER MERVIN ZYSSET	ZYSSET RESERVOIR	ST	41.90AF	06/14/1972	A 12656	
<u>ZYSSET RESERVOIR</u>						
S: 17 T: 6 R: 26W FRONTIER MERVIN ZYSSET	PUMP	SO		11/06/1972	A 12760	
<u>HITCHELL CREEK TRIB TO</u>						
S: 32 T: 7 R: 26W FRONTIER STANLEY FARR	DEAN HINTON RES. NO. 1	ST	28.00AF	02/27/1967	A 11049	
<u>HINTON RESERVOIR NO. 1</u>						
S: 33 T: 7 R: 26W FRONTIER STANLEY FARR	PUMP	SO		02/27/1967	A 11050	
<u>MEDICINE CREEK</u>						
S: 25 T: 5 R: 26W FRONTIER BUREAU OF RECLAMATION	HARRY STRUNK LAKE MEDICINE CREEK BELOW HARRY STRUNK LAKE	ST	40000.00AF	05/01/1946	A 3900	#
RUTH MOUSEL	PUMP	IR	.80	06/04/1943	A 3614	
S: 31 T: 5 R: 25W FRONTIER GEORGE A MOUSEL	PUMP	IR	1.56	04/05/1943	A 3604	
S: 1 T: 4 R: 26W RED WILLOW JOHN C BROWN	PUMP	IR	.28	03/02/1950	A 4613	
PAUL W & CHARLES H MOUSEL	PUMP	IR	.18	04/20/1943	A 3608	
S: 6 T: 4 R: 25W FURNAS PAUL W & CHARLES H MOUSEL	PUMP	IR	.51	09/11/1953	A 5560	

DEPARTMENT OF WATER RESOURCES

SURFACE WATER RIGHTS DATA
CLAIMS, APPLICATIONS, AND APPROPRIATIONS IN DOWNSTREAM ORDER
DIVISION NO. 1B

SOURCE LOCATION APPROPRIATOR	CARRIER GAGE	USE	GRANT IN CFS/AF	DATE OF PRIORITY	DOCKET/ APP. NUMBER	ANNOA.	FT. NT.
MEDICINE CREEK							
S: 7 T: 4 R: 25W FURNAS DONALD E & LLOYD C HARDING	PUMP	IR	.38	08/21/1943	A 3632		
LEON J O'BRIEN	PUMP	IR	.20	01/29/1979	A 15403		
DONALD E & LLOYD C HARDING	PUMP	IR	1.89	10/27/1969	A 11817		
S: 18 T: 4 R: 25W FURNAS DONALD E & ANETA HARDING	PUMP	IR	.46	08/10/1954	A 6576		
S: 17 T: 4 R: 25W FURNAS HAROLD A MOUSEL	PUMP	IR	.39	02/16/1950	A 4600		
S: 18 T: 4 R: 25W FURNAS DONALD E & ANETA HARDING	PUMP	IR	.18	03/22/1944	A 3701		
S: 20 T: 4 R: 25W FURNAS GUY B JONES	PUMP	IR	.18	03/20/1954	A 6082		
S: 29 T: 4 R: 25W FURNAS VALENTINE KESTER	PUMP	IR	.06	09/13/1956	A 8822		K
S: 28 T: 4 R: 25W FURNAS MICHAEL L & VINCENT J FLAMMANG	PUMP	IR	1.11	03/21/1975	A 13489		#
REPUBLICAN RIVER AT CAMBRIDGE, NE							
REPUBLICAN RIVER							
S: 28 T: 4 R: 25W FURNAS ERWIN TENBENSEL	PUMP	IR	.55	12/03/1953	A 5767		
ERWIN TENBENSEL	PUMP	IR	.07	09/25/1954	A 6695		
S: 27 T: 4 R: 25W FURNAS HOWARD L & LINDA SAYER	PUMP	IR	.70	08/20/1954	A 6630		
FRENCHMAN-CAMBRIDGE IRRIG DIST	CAMBRIDGE CANAL	IR	140.94	04/03/1946	A 3869E		K
FRENCHMAN-CAMBRIDGE IRRIG DIST	CAMBRIDGE CANAL	IR	4.47	04/16/1954	A 6218		K
ENDERS, STRUNK, HARLAN COUNTY, SWANSON AND HUGH BUTLER LAKE RESERVOIRS							
S: 27 T: 4 R: 25W FURNAS BUREAU OF RECLAMATION	CAMBRIDGE CANAL	SI		04/16/1954	A 6225L	A-3869E	K
BUREAU OF RECLAMATION	CAMBRIDGE CANAL	SI		04/16/1954	A 6225L	A-6218	K
REPUBLICAN RIVER							
S: 27 T: 4 R: 25W FURNAS FRENCHMAN-CAMBRIDGE IRRIG DIST	CAMBRIDGE CANAL	IR	3.11	04/30/1957	A 9479		K
FRENCHMAN-CAMBRIDGE IRRIG DIST	CAMBRIDGE CANAL	IR	1.70	09/17/1959	A 9763		K
FRENCHMAN-CAMBRIDGE IRRIG DIST	CAMBRIDGE CANAL	IR	6.40	03/30/1965	A 10591		K
FRENCHMAN-CAMBRIDGE IRRIG DIST	CAMBRIDGE CANAL	IR	3.57	02/09/1967	A 11041		K
FRENCHMAN-CAMBRIDGE IRRIG DIST	CAMBRIDGE CANAL	IR	11.60	08/31/1970	A 12067		K
FRENCHMAN-CAMBRIDGE IRRIG DIST	CAMBRIDGE CANAL	IR	3.70	04/01/1971	A 12200		K
FRENCHMAN-CAMBRIDGE IRRIG DIST	CAMBRIDGE CANAL	IR	1.39	10/15/1974	A 13228		K
ENDERS, STRUNK, HARLAN COUNTY, SWANSON AND HUGH BUTLER LAKE RESERVOIRS							
S: 27 T: 4 R: 25W FURNAS BUREAU OF RECLAMATION	CAMBRIDGE CANAL	SI		04/06/1976	A 14159	A-3869E	
BUREAU OF RECLAMATION	CAMBRIDGE CANAL	SI		04/06/1976	A 14159	A-9479	
BUREAU OF RECLAMATION	CAMBRIDGE CANAL	SI		04/06/1976	A 14159	A-9763	

SURFACE WATER RIGHTS DATA
CLAIMS, APPLICATIONS, AND APPROPRIATIONS IN DOWNSTREAM ORDER
DIVISION NO. 1B

SOURCE LOCATION APPROPRIATOR	CARRIER GAGE	USE	GRANT IN CFS/AF	DATE OF PRIORITY	DOCKET/ APP. NUMBER	ANNOA.	FT. NT.
<u>ENDERS, STRUNK, HARLAN COUNTY, SWANSON AND HUGH BUTLER LAKE RESERVOIRS</u>							
S: 27 T: 4 R: 25W FURNAS							
BUREAU OF RECLAMATION	CAMBRIDGE CANAL	SI		04/06/1976	A 14159	A-10591	
BUREAU OF RECLAMATION	CAMBRIDGE CANAL	SI		04/06/1976	A 14159	A-11041	K
BUREAU OF RECLAMATION	CAMBRIDGE CANAL	SI		04/06/1976	A 14159	A-12067	K
BUREAU OF RECLAMATION	CAMBRIDGE CANAL	SI		04/05/1976	A 14159	A-12200	K
BUREAU OF RECLAMATION	CAMBRIDGE CANAL	SI		04/06/1976	A 14159	A-13228	K
BUREAU OF RECLAMATION	CAMBRIDGE CANAL	SI		04/06/1976	A 14159	A-14181	K
<u>REPUBLICAN RIVER</u>							
S: 27 T: 4 R: 25W FURNAS							
FRENCHMAN-CAMBRIDGE IRRIG DIST	CAMBRIDGE CANAL	IR	2.30	04/15/1976	A 14181		K
FRENCHMAN-CAMBRIDGE IRRIG DIST	CAMBRIDGE CANAL	IR	1.10	10/20/1977	A 15131		
<u>ENDERS, STRUNK, HARLAN COUNTY, SWANSON AND HUGH BUTLER LAKE RESERVOIRS</u>							
S: 27 T: 4 R: 25W FURNAS							
BUREAU OF RECLAMATION	CAMBRIDGE CANAL	SI		11/07/1977	A 15137	A-15131	
<u>REPUBLICAN RIVER</u>							
S: 27 T: 4 R: 25W FURNAS							
FRENCHMAN-CAMBRIDGE IRRIG DIST	CAMBRIDGE CANAL	IR	4.29	03/25/1981	A 15804		K
<u>ENDERS, STRUNK, HARLAN COUNTY, SWANSON AND HUGH BUTLER LAKE RESERVOIRS</u>							
S: 27 T: 4 R: 25W FURNAS							
BUREAU OF RECLAMATION	CAMBRIDGE CANAL	SI		03/27/1981	A 15814	A-15804	K
<u>REPUBLICAN RIVER</u>							
S: 25 T: 4 R: 25W FURNAS							
HOWARD JOHNSON	PUMP	IR	3.08	01/02/1986	A 16466		
S: 30 T: 4 R: 24W FURNAS							
ED PURINTON, JR	PUMP	IR	2.81	09/04/1990	A 17016		
S: 20 T: 4 R: 24W FURNAS							
ADAMS CONSTRUCTION COMPANY	PUMP	IR	.50	07/25/1984	A 16316		K
<u>DEER CREEK, TRIB. TO</u>							
S: 36 T: 7 R: 26W FRONTIER							
BOARD OF EDUCATIONAL LANDS & FUNDS	PUMP	IR	.63	10/18/1977	A 15129		
<u>DEER CREEK</u>							
S: 19 T: 6 R: 25W FRONTIER							
REX W & CAROLYN I HOUSER	PUMP	IR	1.83	06/15/1971	A 12294		
S: 30 T: 6 R: 25W FRONTIER							
KESTER LAND COMPANY	PUMP	IR	1.37	09/22/1971	A 12385		
<u>DEER CREEK, TRIB. TO</u>							
S: 11 T: 5 R: 25W FRONTIER							
DONALD SAYER	SAYER RESERVOIR NO. 2	ST	39.50AF	12/20/1965	A 10738		
<u>DEER CREEK</u>							
S: 23 T: 5 R: 25W FRONTIER							
KENNETH M DETERDING	PUMP	IR	.98	02/02/1970	A 11858		
<u>DEER CREEK, TRIB. TO</u>							
S: 12 T: 5 R: 25W FRONTIER							
DONALD SAYER	SAYER RESERVOIR NO. 3	ST	30.70AF	12/20/1965	A 10739		

DEPARTMENT OF WATER RESOURCES

SURFACE WATER RIGHTS DATA
CLAIMS, APPLICATIONS, AND APPROPRIATIONS IN DOWNSTREAM ORDER
DIVISION NO. 1B

SOURCE LOCATION APPROPRIATOR	CARRIER GAGE	USE	GRANT IN CFS/AF	DATE OF PRIORITY	DOCKET/ APP. NUMBER	ANNOA.	FT. NT.
<u>DEER CREEK</u>							
S: 9 T: 4 R: 24W FURNAS RICHARD LEWIS	PUMP	IR	1.03	02/03/1967	A 11036		
S: 15 T: 4 R: 24W FURNAS THOMAS G MALINE	PUMP	IR	.06	05/25/1972	A 12643		
<u>REPUBLICAN RIVER, TRIB. TO</u>							
S: 19 T: 4 R: 23W FURNAS WILFRED M SCHUTZ	PUMP	IR	1.63	05/31/1963	A 10198		
<u>REPUBLICAN RIVER</u>							
S: 28 T: 4 R: 23W FURNAS VERA F LEWIS	PUMP	IR	.83	09/13/1955	A 8121		
S: 33 T: 4 R: 23W FURNAS LELAND MCCOY	PUMP	IR	.77	04/13/1951	A 4842		
<u>MUDDY CREEK, TRIB. TO</u>							
S: 26 T: 6 R: 24W FRONTIER ROGER MONTER GROUP	MONTER GROUP RESERVOIR	ST	58.00AF	05/15/1978	A 15257		
<u>MUDDY CREEK</u>							
S: 3 T: 5 R: 24W GOSPER MARCELLUS E GROSS	PUMP	IR	.73	03/16/1959	A 9708		
ELDON H & CARLEEN FIENE	PUMP	IR	.40	03/16/1961	A 9909		
S: 10 T: 5 R: 24W GOSPER ROBERT D GROSS	PUMP	IR	.77	05/27/1974	A 13038		
S: 11 T: 5 R: 24W GOSPER CLARENCE W HELMS ET AL	PUMP	IR	1.20	07/23/1974	A 13095		
S: 30 T: 5 R: 24W GOSPER H & H FARM COMPANY	PUMP	IR	2.04	04/10/1990	A 16974		
<u>MUDDY CREEK, EAST BRANCH, TRIB. TO</u>							
S: 33 T: 7 R: 23W GOSPER TIMOTHY A & SUSAN L ROWE	FADER-STEWART RESERVOIR	ST	20.62AF	03/22/1963	A 10164		
S: 28 T: 6 R: 23W GOSPER ALLEN J ROBINSON	ROBINSON RESERVOIR	ST	21.10AF	04/06/1979	A 15445		
<u>ROBINSON RESERVOIR</u>							
S: 28 T: 6 R: 23W GOSPER ALLEN J ROBINSON	PUMP	SO		04/06/1979	A 15446		
<u>MUDDY CREEK</u>							
S: 7 T: 4 R: 23W FURNAS ROBERT H HAUSSLER	PUMP	IR	.09	04/14/1954	A 6181		
S: 17 T: 4 R: 23W FURNAS FRED HOFFMAN	PUMP	IR	.24	03/13/1953	A 5204		
FRED HOFFMAN	PUMP	IR	.73	02/09/1927	A 1898		K#
S: 27 T: 4 R: 23W FURNAS KENNETH E CARPENTER	PUMP	IR	.23	03/10/1956	A 8408		

SURFACE WATER RIGHTS DATA
CLAIMS, APPLICATIONS, AND APPROPRIATIONS IN DOWNSTREAM ORDER
DIVISION NO. 1B

SOURCE LOCATION APPROPRIATOR	CARRIER GAGE	USE	GRANT IN CFS/AF	DATE OF PRIORITY	DOCKET/ APP. NUMBER	ANNOTA.	FT. NT.
<u>ELK CREEK</u>							
S: 35 T: 5 R: 23W GOSPER							
VICTOR & SHIRLEY POLSTON	PUMP	IR	.30	03/07/1947	A 4044		
VICTOR & SHIRLEY POLSTON	PUMP	IR	1.26	09/08/1958	A 9645		
S: 3 T: 4 R: 23W FURNAS							
VICTOR & SHIRLEY POLSTON	GOLTER RESERVOIR	ST	53.00AF	02/27/1957	A 9260		
<u>GOLTER RESERVOIR</u>							
S: 3 T: 4 R: 23W FURNAS							
VICTOR & SHIRLEY POLSTON	PUMP	SI		02/27/1957	A 9822	A-4044	
VICTOR & SHIRLEY POLSTON	PUMP	SI		02/27/1957	A 9822	A-9645	
VICTOR & SHIRLEY POLSTON	GOLTER CANAL	SO		02/27/1957	A 9906		
<u>ELK CREEK</u>							
S: 11 T: 4 R: 23W FURNAS							
DAVID W & CHRISTINE F URBOM	PUMP	IR	.10	08/13/1913	A 1315		K
ROMA PEARSON	PUMP	IR	.53	03/23/1990	A 16960		
S: 23 T: 4 R: 23W FURNAS							
RONALD D. & KATHY M. MORSE	PUMP	IR	.21	12/27/1962	A 10133		
<u>DRY CREEK TRIB. TO</u>							
S: 21 T: 4 R: 22W FURNAS							
RUSSEL D PAINE	PAINE RESERVOIR	ST	420.00AF	04/18/1940	A 3138		
<u>REPUBLICAN RIVER TRIB. TO</u>							
S: 4 T: 3 R: 22W FURNAS							
IHLING L CARSKADON	BROEKER RESERVOIR	ST	122.00AF	12/10/1940	A 3349		
<u>BROEKER RESERVOIR</u>							
S: 4 T: 3 R: 22W FURNAS							
IHLING L CARSKADON	BROEKER CANAL	SO		12/10/1940	A 3535		
<u>LUCKING RESERVOIR</u>							
S: 3 T: 3 R: 22W FURNAS							
R & A CHRISTENSEN FARMS	LUCKING CANAL	SO		02/28/1940	A 3929		
<u>REPUBLICAN RIVER TRIB. TO</u>							
S: 3 T: 3 R: 22W FURNAS							
R & A CHRISTENSEN FARMS	LUCKING RESERVOIR	ST	234.00AF	02/28/1940	A 3098		
<u>REPUBLICAN RIVER</u>							
S: 1 T: 3 R: 22W FURNAS							
RUTH E KNUTH	PUMP	IR	.33	04/22/1955	A 7323		
RUTH E KNUTH	PUMP	IR	.62	04/12/1957	A 9443		
<u>ASKEY LAKE</u>							
S: 5 T: 3 R: 21W FURNAS							
CLENN L & ALTA M PLEAS	PUMP	IR	.07	01/04/1930	A 2120		K
<u>TURKEY CREEK EAST BRANCH</u>							
S: 19 T: 6 R: 21W GOSPER							
CRAIG FORSTER	PUMP	IR	.29	07/05/1979	A 15514		K
<u>TURKEY CREEK</u>							
S: 13 T: 5 R: 22W GOSPER							
MAXINE HEMELSTRAUD	PUMP	IR	.52	08/02/1989	A 16859		

DEPARTMENT OF WATER RESOURCES

SURFACE WATER RIGHTS DATA
CLAIMS, APPLICATIONS, AND APPROPRIATIONS IN DOWNSTREAM ORDER
DIVISION NO. 1B

SOURCE LOCATION APPROPRIATOR	CARRIER GAGE	USE	GRANT IN CFS/AF	DATE OF PRIORITY	DOCKET/ APP. NUMBER	ANNOA.	FT. NT.
<u>TURKEY CREEK</u>							
S: 2 T: 4 R: 22W FURNAS DOYLE F DAWSON	PUMP	IR	.43	04/06/1954	A 6164		
S: 12 T: 4 R: 22W FURNAS NELLIE HUNT	PUMP	IR	.92	10/03/1974	A 13217		
LORAN FISHER JR	PUMP	IR	.63	04/01/1963	A 10166		
S: 13 T: 4 R: 22W FURNAS LORAN FISHER JR	PUMP	IR	.05	03/16/1951	A 4822		
LORAN FISHER JR	PUMP	IR	.18	06/18/1954	A 6367		
LOWELL T COAKLEY	PUMP	IR	.45	11/28/1952	A 5090		#
<u>REPUBLICAN RIVER, TRIB. TO</u>							
S: 19 T: 5 R: 20W PHELPS ROBERT L & ADA C HINSON	PUMP	IR	1.71	08/10/1979	A 15546		
<u>CROW RESERVOIR</u>							
S: 19 T: 3 R: 20W HARLAN CLARK CROW	CROW CANAL	SO		11/20/1940	A 3548		
<u>REPUBLICAN RIVER, TRIB. TO</u>							
S: 19 T: 3 R: 20W HARLAN CLARK CROW	CROW RESERVOIR	ST	99.00AF	11/20/1940	A 3333		
<u>REPUBLICAN RIVER</u>							
S: 27 T: 3 R: 20W HARLAN MARJORIE L BOSE	PUMP	IR	3.80	03/04/1971	A 12178		
GEORGE R & MARY A RUNCK	PUMP	IR	1.99	09/18/1928	A 2029		K
<u>NISSEN PIT NO. 2</u>							
S: 21 T: 3 R: 20W HARLAN LEROY JOHNSON	PUMP	IR	.57	04/23/1964	A 10355		
<u>NISSEN PIT NO. 3</u>							
S: 21 T: 3 R: 20W HARLAN LEROY JOHNSON	PUMP	IR	.28	04/23/1964	A 10356		
<u>SPRING CREEK</u>							
S: 21 T: 5 R: 20W PHELPS LUEKING BROS, INC	PUMP	IR	.75	09/28/1971	A 12389		
S: 28 T: 5 R: 20W PHELPS ARZETTA B MCCUMBERS	PUMP	IR	2.18	05/25/1965	A 10632		
S: 9 T: 4 R: 20W HARLAN R DOUGLAS YORK	PUMP	IR	1.19	08/15/1973	A 12921		
S: 21 T: 4 R: 20W HARLAN ARNOLD SCHOEN	PUMP	IR	.55	02/28/1967	A 11052		
S: 3 T: 3 R: 20W HARLAN LEON E & LEONA M JOHNSON	PUMP	IR	1.29	04/19/1961	A 9928		
S: 15 T: 3 R: 20W HARLAN HAROLD BROWN	PUMP	IR	.08	06/09/1943	A 3617		

SURFACE WATER RIGHTS DATA
CLAIMS, APPLICATIONS, AND APPROPRIATIONS IN DOWNSTREAM ORDER
DIVISION NO. 1B

SOURCE LOCATION APPROPRIATOR	CARRIER GAGE	USE	GRANT IN CFS/AF	DATE OF PRIORITY	DOCKET/ APP. NUMBER	ANNOTA.	FT. NT.
<u>REPUBLICAN RIVER, TRIB. TO</u>							
S: 14 T: 3 R: 20W HARLAN HUNT C D BAR, INC	PUMP	IR	1.17	07/17/1969	A 11751		
<u>FOSTER CREEK</u>							
S: 23 T: 3 R: 20W HARLAN FOSTER CREEK FARMS, INC	PUMP	IR	.71	02/13/1976	A 14022		
S: 26 T: 3 R: 20W HARLAN VIRGIL D & LEAH A PETERSON	PUMP	IR	.19	06/05/1952	A 4971		
<u>REPUBLICAN RIVER</u>							
S: 35 T: 3 R: 20W HARLAN DEAN A BOSE ET AL	PUMP	IR	1.58	04/21/1975	A 13561		
S: 36 T: 3 R: 20W HARLAN WENDELL OLSON	PUMP	IR	1.00	08/05/1943	A 3629		
<u>SCHOOL CREEK</u>							
S: 24 T: 3 R: 20W HARLAN WALLACE & ORTHA BROEKER	PUMP	IR	.17	09/03/1952	A 5021		
<u>REPUBLICAN RIVER</u>							
S: 31 T: 3 R: 19W HARLAN JESSIE F LENNEMANN	PUMP	IR	1.08	01/04/1961	A 9878		
S: 6 T: 2 R: 19W HARLAN JOHN WESSELS	PUMP	IR	1.93	04/23/1981	A 15852		
S: 7 T: 2 R: 19W HARLAN ORLEANS MILLING COMPANY, INC	PUMP	IR	2.09	08/03/1961	A 9964		
GERALD L & JAMES A DAKE	PUMP	IR	4.26	12/30/1988	A 16730		
CLAIR COADY	PUMP	IR	4.49	02/05/1971	A 12151		
S: 18 T: 2 R: 19W HARLAN GORDON STOELTING & SONS	PUMP	IR	.55	07/16/1981	A 15939		
<u>REPUBLICAN RIVER, TRIB. TO</u>							
S: 1 T: 2 R: 20W HARLAN OPAL J BASSETT	PUMP	IR	.25	03/03/1947	A 4042		
S: 12 T: 2 R: 20W HARLAN GERALD W DAKE ESTATE	PUMP	IR	1.49	09/11/1959	A 9761		
<u>REPUBLICAN RIVER</u>							
S: 18 T: 2 R: 19W HARLAN FRANCIS HERGOTT	PUMP	IR	.67	12/31/1951	A 4924		
FRANCIS HERGOTT	PUMP	IR	.81	01/13/1949	A 4421		
							REPUBLICAN RIVER NEAR ORLEANS, NE
S: 19 T: 2 R: 19W HARLAN L J BOSE	PUMP	IR	.43	05/29/1964	A 10377		
GERALD A WIEDEL	PUMP	IR	1.94	11/30/1948	A 4387		
S: 20 T: 2 R: 19W HARLAN ORLEANS MILLING COMPANY, INC	PUMP	IR	.89	06/08/1978	A 15273		
S: 19 T: 2 R: 19W HARLAN GERALD A WIEDEL	PUMP	IR	.55	06/21/1979	A 15498		

DEPARTMENT OF WATER RESOURCES

SURFACE WATER RIGHTS DATA
CLAIMS, APPLICATIONS, AND APPROPRIATIONS IN DOWNSTREAM ORDER
DIVISION NO. 1B

SOURCE LOCATION APPROPRIATOR	CARRIER GAGE	USE	GRANT IN CFS/AF	DATE OF PRIORITY	DOCKET/ APP NUMBER	ANNOA.	FT. MT.
REPUBLICAN RIVER							
S: 21 T: 2 R: 19W HARLAN KERN L PORTER	PUMP	IR	.87	01/27/1984	A 16265		
MILROSE CREEK							
S: 27 T: 4 R: 19W HARLAN AGNES DAVID	CARTER-DAVID RESERVOIR	ST	12.10AF	09/19/1973	A 12945		
S: 34 T: 4 R: 19W HARLAN AGNES DAVID	MILROSE-DAVID RES. NO. 2	ST	16.20AF	11/15/1974	A 13275		
SAPPA CREEK							
S: 35 T: 1 R: 24W FURNAS HELEN STEVENSON	PUMP	IR	.74	10/03/1955	A 8213		
S: 36 T: 1 R: 24W FURNAS W DEAN WILLEY	PUMP	IR	.38	06/02/1954	A 6355		
W DEAN WILLEY	PUMP	IR	2.80	10/23/1961	A 9990		
S: 30 T: 1 R: 23W FURNAS HELEN STEVENSON	PUMP	IR	2.67	04/19/1962	A 10045		
HELEN STEVENSON	PUMP	IR	1.14	04/27/1962	A 10053		
S: 25 T: 1 R: 24W FURNAS EDGAR BLICKENSTAFF	PUMP	IR	2.50	08/04/1960	A 9848		
S: 30 T: 1 R: 23W FURNAS EDGAR BLICKENSTAFF	PUMP	IR	1.08	12/12/1949	A 4550		
S: 19 T: 1 R: 23W FURNAS B & W FARMS	PUMP	IR	2.31	06/15/1960	A 9830		
SAPPA CREEK, TRIB. TO							
S: 33 T: 1 R: 23W FURNAS FURNAS COUNTY COMMISSIONERS	DENZEL-LOFGREEN GROUP RES.	ST	30.60AF	05/01/1981	A 15862		
SAPPA CREEK							
S: 14 T: 1 R: 23W FURNAS FLORINE M THEOBALD	PUMP	IR	2.98	08/23/1960	A 9857		
S: 17 T: 1 R: 22W FURNAS WILBUR THOMAS	PUMP	IR	2.60	09/23/1964	A 10447		
S: 15 T: 1 R: 22W FURNAS FRED & BELVA ASPEDON	PUMP	IR	1.24	03/08/1966	A 10789		
S: 10 T: 1 R: 22W FURNAS VOLGAMORE & CHRISTENSEN	PUMP	IR	.28	05/04/1942	A 3564		
S: 11 T: 1 R: 22W FURNAS ARLYN LAMBERT	PUMP	IR	.46	01/14/1965	A 10513		
S: 13 T: 1 R: 22W FURNAS CAROL R & WALTER R PORTER	PUMP	IR	1.10	03/31/1954	A 6156		
S: 12 T: 1 R: 22W FURNAS EUGENE CLASON	PUMP	IR	.16	09/11/1946	A 3957		
EUGENE CLASON	PUMP	IR	.42	08/29/1953	A 5519		
S: 7 T: 1 R: 21W FURNAS FORREST FLODINE	PUMP	IR	.34	09/03/1952	A 5020		

SURFACE WATER RIGHTS DATA
CLAIMS, APPLICATIONS, AND APPROPRIATIONS IN DOWNSTREAM ORDER
DIVISION NO. 1B

SOURCE LOCATION APPROPRIATOR	CARRIER GAGE	USE	GRANT IN CFS/AF	DATE OF PRIORITY	DOCKET/ APP. NUMBER	ANNOA.	FT. NT.
SAPPA CREEK							
S: 7 T: 1 R: 21W FURNAS FORREST FLODINE	PUMP	IR	.23	07/23/1948	A 4310		
S: 5 T: 1 R: 21W FURNAS JAY DEE WOLZEN	PUMP	IR	2.11	02/03/1958	A 9588		
S: 34 T: 2 R: 21W FURNAS DAREL D & MARY H PERKINS	PUMP	IR	1.22	09/21/1940	A 3271		
DAREL D & MARY H PERKINS	PUMP	IR	.77	11/26/1948	A 4376		
S: 35 T: 2 R: 21W FURNAS WALTER GERD ESTATE	PUMP	IR	.13	02/26/1940	A 3095		
SAPPA CREEK TRIBUT TO							
S: 34 T: 2 R: 21W FURNAS BLEES & HAROLD	GERD RESERVOIR	ST	54.00AF	02/29/1940	A 3099		
GERD RESERVOIR							
S: 34 T: 2 R: 21W FURNAS BLEES & HAROLD	PUMP	SO		02/29/1940	A 3485		
SAPPA CREEK							
S: 35 T: 2 R: 21W FURNAS WALTER GERD ESTATE	PUMP	IR	1.00	04/16/1969	A 11687		
EVERETT SCHLUNTZ	PUMP	IR	.55	08/23/1945	A 3852		
S: 36 T: 2 R: 21W FURNAS GERALD SCHLUNTZ	PUMP	IR	4.19	04/13/1989	A 16774		
S: 35 T: 2 R: 21W FURNAS EVERETT SCHLUNTZ	PUMP	IR	.39	10/27/1948	A 4354		
S: 25 T: 2 R: 21W FURNAS GERALD SCHLUNTZ	PUMP	IR	1.91	04/13/1989	A 16773		
BEAVER CREEK							
S: 32 T: 1 R: 28W RED WILLOW NORRIS E & JOYCE WEYENETH	PUMP	IR	.72	12/14/1956	A 9038		
S: 24 T: 1 R: 28W RED WILLOW JOHN E GALLATIN	PUMP	IR	.88	10/08/1937	A 2796		
BEAVER CREEK TRIBUT TO							
S: 13 T: 1 R: 28W RED WILLOW MARVIN & SHIRLEY COPENBARGER	GALLATIN RESERVOIR	ST	361.00AF	02/28/1946	A 3876		
BEAVER CREEK							
S: 24 T: 1 R: 28W RED WILLOW MARVIN & SHIRLEY COPENBARGER	PUMP	IR	.71	04/01/1938	A 2857		
S: 14 T: 1 R: 27W RED WILLOW MELVIN & JOYCE NICHOLSON	PUMP	IR	2.75	01/19/1953	A 5134		
S: 10 T: 1 R: 26W RED WILLOW LOMAX GOLDEN ACRES, INC	PUMP	IR	2.13	03/13/1963	A 10157		
S: 11 T: 1 R: 26W RED WILLOW MORRIS BROTHERS FARMS	PUMP	IR	.64	05/10/1939	A 2920		
MORRIS BROTHERS FARMS	PUMP	IR	.30	05/22/1962	A 10062		

SURFACE WATER RIGHTS DATA
CLAIMS, APPLICATIONS, AND APPROPRIATIONS IN DOWNSTREAM ORDER
DIVISION NO. 1B

SOURCE LOCATION APPROPRIATOR	CARRIER GAGE	USE	GRANT IN CFS/AF	DATE OF PRIORITY	DOCKET/ APP. NUMBER	ANNOA. FT. MT.
BEAVER CREEK						
S: 31 T: 2 R: 25W FURNAS GLENN LEMASTER	PUMP	IR	1.53	03/31/1958	A 9610	
S: 34 T: 2 R: 25W FURNAS DAVID L RUF	PUMP	IR	2.94	06/08/1971	A 12293	
S: 26 T: 2 R: 24W FURNAS LARRY BECKER	PUMP	IR	2.27	08/10/1960	A 9852	
S: 24 T: 2 R: 24W FURNAS RUBY GUILFOYLE	PUMP	IR	.79	11/09/1966	A 10977	
GEORGE M WILMOT ESTATE	PUMP	IR	.31	05/02/1955	A 7433	
S: 21 T: 2 R: 23W FURNAS JEROME BECKER	PUMP	IR	.70	09/15/1941	A 3505	#
BEAVER CREEK NEAR BEAVER CITY, NE						
S: 23 T: 2 R: 23W FURNAS WARREN G LUSH	PUMP	IR	1.90	08/01/1963	A 10230	
S: 24 T: 2 R: 23W FURNAS CLAY O & EMELINE FLETCHER	PUMP	IR	.41	05/02/1956	A 8531	
S: 13 T: 2 R: 23W FURNAS VANMATRE FARMS, INC	PUMP	IR	.34	03/30/1960	A 9807	
JAMES C VANMATRE	PUMP	IR	.96	01/10/1941	A 3366	
S: 18 T: 2 R: 22W FURNAS FARRELL & BARBARA BATES	PUMP	IR	.33	04/12/1968	A 11395	
BEAVER CREEK TRIB. TO						
S: 12 T: 2 R: 23W FURNAS WARD C BUNDY	GAREY RESERVOIR	ST	57.00AF	10/14/1939	A 2986	
GAREY RESERVOIR						
S: 12 T: 2 R: 23W FURNAS WARD C BUNDY	GAREY CANAL	SO		10/14/1939	A 3483	
BEAVER CREEK TRIB. TO						
S: 7 T: 2 R: 22W FURNAS FURNAS COUNTY COMMISSIONERS	VAN CLEAVE RESERVOIR	ST	126.00AF	05/31/1945	A 3836	
VAN CLEAVE RESERVOIR						
S: 7 T: 2 R: 22W FURNAS FURNAS COUNTY COMMISSIONERS	FURNAS COUNTY COMMISSIONER CANAL	SO		05/31/1945	A 3885	
BEAVER CREEK						
S: 20 T: 2 R: 22W FURNAS LYNN & BONNIE PERKINS	PUMP	IR	1.63	03/07/1967	A 11064	
S: 15 T: 2 R: 22W FURNAS RALPH W WARNER	PUMP	IR	3.27	04/29/1963	A 10182	
BERNARD BECKER	PUMP	IR	.77	08/15/1942	A 3582	
BERNARD BECKER	PUMP	IR	.45	03/31/1954	A 6157	
BEAVER CREEK TRIB. TO						
S: 22 T: 2 R: 22W FURNAS WILMA E CAMPBELL	CAMPBELL RESERVOIR	ST	161.50AF	07/23/1941	A 3459	

SURFACE WATER RIGHTS DATA
CLAIMS, APPLICATIONS, AND APPROPRIATIONS IN DOWNSTREAM ORDER
DIVISION NO. 1B

SOURCE LOCATION APPROPRIATOR	CARRIER GAGE	USE	GRANT IN CFS/AF	DATE OF PRIORITY	DOCKET/ APP. NUMBER	ANNOA.	FT. NT.
CAMPBELL RESERVOIR							
S: 22 T: 2 R: 22W FURNAS WILMA E CAMPBELL	CAMPBELL CANAL	SO		07/23/1941	A 3460		
BEAVER CREEK							
S: 7 T: 2 R: 21W FURNAS DENNIS K HUNT	PUMP	IR	.33	12/04/1952	A 5095		
S: 10 T: 2 R: 21W FURNAS BRENT SCHLUNTZ	PUMP	IR	2.23	04/12/1989	A 16770		
S: 23 T: 2 R: 21W FURNAS DUANE E JOHNSON	PUMP	DO	.01	05/08/1989	A 16797		
SAPPA CREEK							
S: 19 T: 2 R: 20W HARLAN LLOYD A & LOIS FLOODINE	PUMP	IR	.94	09/09/1926	A 1855		K
VIRGIL SMITH	PUMP	IR	.60	05/04/1940	A 3148		
LAWRENCE E EHRKE	PUMP	IR	2.14	05/06/1963	A 10187		
S: 20 T: 2 R: 20W HARLAN DEAN LANS	PUMP	IR	.56	04/19/1988	A 16637		
DEAN LANS	PUMP	IR	.99	01/28/1969	A 11627		
S: 21 T: 2 R: 20W HARLAN RALPH J LUBECK	PUMP	IR	1.29	05/15/1967	A 11139		
TWIN CREEK							
S: 28 T: 2 R: 20W HARLAN LLOYD E EHRKE	EHRKE RESERVOIRS 1 & 2	ST	50.00AF	05/23/1972	A 12634		
EHRKE RESERVOIRS 1 AND 2							
S: 28 T: 2 R: 20W HARLAN LLOYD E EHRKE	PUMPS	SO		05/28/1972	A 12635		
SAPPA CREEK							
S: 21 T: 2 R: 20W HARLAN KENNETH E BANTAM	PUMP	IR	2.58	03/16/1966	A 10803		
LOTTIE BLICKENSTAFF	PUMP	IR	1.03	11/05/1940	A 3324		
SAPPA CREEK TRIBUT. TO							
S: 9 T: 2 R: 20W HARLAN LOWER REPUBLICAN NRD	DETENTION RESERVOIR 2-A	ST	70.41AF	07/20/1967	A 11202		
S: 8 T: 2 R: 20W HARLAN LOWER REPUBLICAN NRD	DETENTION RESERVOIR 3-A	ST	43.40AF	07/20/1967	A 11203		
SAPPA CREEK							
S: 22 T: 2 R: 20W HARLAN HALBERT W MILLER	PUMP	IR	.61	02/18/1953	A 5173		
HORWART & HORWART	PUMP	IR	.76	08/01/1939	A 2945		#
	SAPPA CREEK NEAR STAMFORD, NE						
S: 23 T: 2 R: 20W HARLAN JOHN C LUBECK	PUMP	IR	.46	08/14/1939	A 2951		
S: 24 T: 2 R: 20W HARLAN CLARENCE DAKE	PUMP	IR	.57	07/30/1952	A 5000		

SURFACE WATER RIGHTS DATA
CLAIMS, APPLICATIONS, AND APPROPRIATIONS IN DOWNSTREAM ORDER
DIVISION NO. 1B

SOURCE LOCATION APPROPRIATOR	CARRIER GAGE	USE	GRANT IN CFS/AF	DATE OF PRIORITY	DOCKET/ APP. NUMBER	ANNOT. FT. NT.
SAPPA CREEK						
S: 24 T: 2 R: 20W HARLAN						
CLARENCE DAKE	PUMP	IR	1.35	03/15/1967	A 11074	
CLARENCE DAKE	PUMP	IR	.13	02/25/1971	A 12168	
ALVIN D & DARLENE C JOHNSON	PUMP	IR	1.09	05/23/1934	A 2385	
CLARENCE DAKE	PUMP	IR	.85	07/05/1944	A 3742	
S: 30 T: 2 R: 19W HARLAN						
YOUNGQUIST FARMS, INC	PUMP	IR	.75	07/08/1950	A 4721	
FLAG CREEK						
S: 15 T: 2 R: 19W HARLAN						
FLAG CREEK RANCH INC	PUMP	IR	.82	10/01/1962	A 10109	
S: 22 T: 2 R: 19W HARLAN						
MERLE E DAVENPORT	PUMP	IR	.09	07/05/1944	A 3741	
REPUBLICAN RIVER, TRIB. TO						
S: 2 T: 1 R: 19W HARLAN						
ROBERT HAEKER	HAEKER LAKE	ST	105.00AF	08/30/1946	A 3950	
S: 29 T: 2 R: 18W HARLAN						
CURTIS E PFEIL	PUMP	IR	.21	06/27/1988	A 16671	
S: 32 T: 2 R: 18W HARLAN						
ALMA GOLF COURSE	PUMP	IR	.75	07/06/1984	A 16309	
COOK CREEK						
S: 28 T: 2 R: 18W HARLAN						
SCOTT L & JUDITH A MCGEE	PUMP	IR	.36	04/13/1972	A 12589	
METHODIST CREEK						
S: 25 T: 2 R: 18W HARLAN						
ELVIRA L SULLIVAN	PUMP	IR	.91	06/18/1963	A 10206	
PRAIRIE DOG CREEK						
S: 31 T: 1 R: 19W HARLAN						
GARRY PORTER	PUMP	IR	1.21	09/04/1964	A 10433	
S: 32 T: 1 R: 19W HARLAN						
PAULINE A POYSER	PUMP	IR	.62	01/21/1957	A 9115	
S: 34 T: 1 R: 19W HARLAN						
LED E BANTAM	PUMP	IR	.91	12/07/1962	A 10128	
S: 35 T: 1 R: 19W HARLAN						
HAROLD & DOROTHY MILLER	PUMP	IR	.23	02/11/1949	A 4434	
HAROLD & DOROTHY MILLER	PUMP	IR	.93	10/11/1940	A 3292	
S: 36 T: 1 R: 19W HARLAN						
GARY W CHRISTENSEN	PUMP	IR	1.49	12/30/1966	A 11007	
S: 31 T: 1 R: 18W HARLAN						
WOLF FARMS, INC	PUMP	IR	1.24	07/16/1955	A 7784	
PRAIRIE DOG CREEK, TRIB. TO						
S: 31 T: 1 R: 18W HARLAN						
DEAN & CLARENCE WOLF	WOLF RESERVOIR NO. 1	ST	101.00AF	03/22/1952	A 4951	

SURFACE WATER RIGHTS DATA
CLAIMS, APPLICATIONS, AND APPROPRIATIONS IN DOWNSTREAM ORDER
DIVISION NO. 1B

SOURCE LOCATION APPROPRIATOR	CARRIER GAGE	USE	GRANT IN CFS/AF	DATE OF PRIORITY	DOCKET/APP NUMBER	ANNOA.	FT. NT.
<u>PRAIRIE DOG CREEK</u>							
S: 31 T: 1 R: 18W HARLAN WOLF FARMS, INC	PUMP	IR	.44	11/06/1939 A	3010		
S: 32 T: 1 R: 18W HARLAN FRED KAUK	PUMP	IR	.29	08/07/1939 A	2948		
<u>PRAIRIE DOG CREEK, TRIB TO</u>							
S: 29 T: 1 R: 18W HARLAN FRED KAUK	PUMP	IR	.22	12/12/1939 A	3047		
<u>REPUBLICAN RIVER</u>							
S: 11 T: 1 R: 17W HARLAN BUREAU OF RECLAMATION	HARLAN COUNTY RESERVOIR	ST	350000.00AF	01/26/1948 A	4190		#
	HARLAN COUNTY LAKE NEAR REPUBLICAN CITY, NE						
BOSTWICK IRRIGATION DISTRICT	FRANKLIN CANAL	IR	35.90	04/03/1946 A	2691A		K
BOSTWICK IRRIGATION DISTRICT	FRANKLIN CANAL	IR	32.16	04/03/1946 A	2691BR	P-325	K
BOSTWICK IRRIGATION DISTRICT	FRANKLIN CANAL	IR	15.43	02/26/1948 A	4216		K
BOSTWICK IRRIGATION DISTRICT	FRANKLIN CANAL	IR	1.20	04/16/1954 A	6221		K
<u>ENDERS, STRUNK, HARLAN COUNTY, SWANSON AND HUGH BUTLER LAKE RESERVOIRS</u>							
S: 11 T: 1 R: 17W HARLAN BUREAU OF RECLAMATION	FRANKLIN CANAL	SI		04/16/1954 A	62250	A-2691A	K
BUREAU OF RECLAMATION	FRANKLIN CANAL	SI		04/16/1954 A	62250	A-2691BR	K
BUREAU OF RECLAMATION	FRANKLIN CANAL	SI		04/16/1954 A	62250	A-4216	K
BUREAU OF RECLAMATION	FRANKLIN CANAL	SI		04/16/1954 A	62250	A-6221	K
<u>REPUBLICAN RIVER</u>							
S: 11 T: 1 R: 17W HARLAN BOSTWICK IRRIGATION DISTRICT	FRANKLIN CANAL	IR	1.21	11/21/1955 A	8259		K
BOSTWICK IRRIGATION DISTRICT	FRANKLIN CANAL	IR	.76	05/21/1958 A	9623		K
BOSTWICK IRRIGATION DISTRICT	FRANKLIN CANAL	IR	.26	04/24/1959 A	9724		K
BOSTWICK IRRIGATION DISTRICT	FRANKLIN CANAL	IR	4.49	10/06/1966 A	10964		K
BOSTWICK IRRIGATION DISTRICT	FRANKLIN CANAL	IR	1.47	01/23/1973 A	12796		K
<u>ENDERS, STRUNK, HARLAN COUNTY, SWANSON AND HUGH BUTLER LAKE RESERVOIRS</u>							
S: 11 T: 1 R: 17W HARLAN BUREAU OF RECLAMATION	FRANKLIN CANAL	SI		11/13/1974 A	13268	A-8259	
BUREAU OF RECLAMATION	FRANKLIN CANAL	SI		11/13/1974 A	13268	A-9623	
BUREAU OF RECLAMATION	FRANKLIN CANAL	SI		11/13/1974 A	13268	A-9724	
BUREAU OF RECLAMATION	FRANKLIN CANAL	SI		11/13/1974 A	13268	A-10964	
BUREAU OF RECLAMATION	FRANKLIN CANAL	SI		11/13/1974 A	13268	A-12796	K
<u>REPUBLICAN RIVER</u>							
S: 11 T: 1 R: 17W HARLAN BOSTWICK IRRIGATION DISTRICT	FRANKLIN CANAL	IR	.30	04/07/1976 A	14162		
<u>ENDERS, STRUNK, HARLAN COUNTY, SWANSON AND HUGH BUTLER LAKE RESERVOIRS</u>							
S: 11 T: 1 R: 17W HARLAN BUREAU OF RECLAMATION	FRANKLIN CANAL	SI		04/07/1976 A	14163	A-14162	
<u>REPUBLICAN RIVER</u>							
S: 11 T: 1 R: 17W HARLAN BOSTWICK IRRIGATION DISTRICT	FRANKLIN CANAL	IR	.81	06/11/1979 A	15488		

DEPARTMENT OF WATER RESOURCES

SURFACE WATER RIGHTS DATA
CLAIMS, APPLICATIONS, AND APPROPRIATIONS IN DOWNSTREAM ORDER
DIVISION NO. 1B

SOURCE LOCATION APPROPRIATOR	CARRIER GAGE	USE	GRANT IN CFS/AF	DATE OF PRIORITY	DOCKET/ APP. NUMBER	ANNOA.	FT. MT.
<u>ENDERS, STRUNK, HARLAN COUNTY, SWANSON AND HUGH BUTLER LAKE RESERVOIRS</u>							
S: 11 T: 1 R: 17W HARLAN BUREAU OF RECLAMATION REPUBLICAN RIVER	FRANKLIN CANAL	SI		07/11/1979	A 15518	A-15488	
S: 11 T: 1 R: 17W HARLAN BOSTWICK IRRIGATION DISTRICT	FRANKLIN CANAL	IR	1.44	05/05/1982	A 16099		
<u>ENDERS, STRUNK, HARLAN COUNTY, SWANSON AND HUGH BUTLER LAKE RESERVOIRS</u>							
S: 11 T: 1 R: 17W WEBSTER BUREAU OF RECLAMATION REPUBLICAN RIVER	FRANKLIN CANAL	SI		05/20/1982	A 16108	A-16099	
S: 11 T: 1 R: 17W HARLAN BOSTWICK IRRIGATION DISTRICT	NAPONEE CANAL	IR	10.33	02/26/1948	A 4217		K
BOSTWICK IRRIGATION DISTRICT	NAPONEE CANAL	IR	.66	04/16/1954	A 6220		K
<u>ENDERS, STRUNK, HARLAN COUNTY, SWANSON AND HUGH BUTLER LAKE RESERVOIRS</u>							
S: 11 T: 1 R: 17W HARLAN BUREAU OF RECLAMATION	NAPONEE CANAL	SI		04/16/1954	A 6225N	A-4217	K
BUREAU OF RECLAMATION REPUBLICAN RIVER	NAPONEE CANAL	SI		04/16/1954	A 6225N	A-6220	
S: 11 T: 1 R: 17W HARLAN BOSTWICK IRRIGATION DISTRICT	NAPONEE CANAL	IR	1.23	04/19/1957	A 9463		K
BOSTWICK IRRIGATION DISTRICT	NAPONEE CANAL	IR	.16	04/24/1959	A 9722		
BOSTWICK IRRIGATION DISTRICT	NAPONEE CANAL	IR	2.41	10/06/1966	A 10965		K
<u>ENDERS, STRUNK, HARLAN COUNTY, SWANSON AND HUGH BUTLER LAKE RESERVOIRS</u>							
S: 11 T: 1 R: 17W HARLAN BUREAU OF RECLAMATION	NAPONEE CANAL	SI		11/13/1974	A 13269	A-9463	K
BUREAU OF RECLAMATION	NAPONEE CANAL	SI		11/13/1974	A 13269	A-9722	
BUREAU OF RECLAMATION REPUBLICAN RIVER	NAPONEE CANAL	SI		11/13/1974	A 13269	A-10965	K
S: 11 T: 1 R: 17W HARLAN BOSTWICK IRRIGATION DISTRICT	NAPONEE CANAL	IR	.93	09/10/1982	A 16148		
<u>ENDERS, STRUNK, HARLAN COUNTY, SWANSON AND HUGH BUTLER LAKE RESERVOIRS</u>							
S: 11 T: 1 R: 17W HARLAN BUREAU OF RECLAMATION EUREKA CREEK	NAPONEE CANAL	SI		10/21/1982	A 16156	A-16148	
S: 36 T: 2 R: 17W HARLAN MAYNARD L & JANIS C GALL MAYNARD L GALL	PUMP GALL RESERVOIR	IR ST	1.65 3.00AF	09/09/1976 08/21/1979	A 14453 A 15567		
S: 1 T: 1 R: 17W HARLAN RONALD L HAMLEY ET AL REPUBLICAN RIVER	PUMP	IR	.48	05/21/1975	A 13587		
S: 12 T: 1 R: 17W HARLAN RONALD L HAMLEY ET AL	PUMP REPUBLICAN RIVER BELOW HARLAN COUNTY DAM	IR	1.07	05/21/1975	A 13588		#
S: 6 T: 1 R: 16W HARLAN VIVIAN C RASMUSSEN	PUMP	IR	.43	06/05/1986	A 16493		

SURFACE WATER RIGHTS DATA
CLAIMS, APPLICATIONS, AND APPROPRIATIONS IN DOWNSTREAM ORDER
DIVISION NO. 1B

SOURCE LOCATION APPROPRIATOR	CARRIER GAGE	USE	GRANT IN CFS/AF	DATE OF PRIORITY	DOCKET/ APP. NUMBER	ANNOA.	FT. NT.
<u>CROW CREEK</u> S: 30 T: 1 R: 16W FRANKLIN DWAYNE HEER	PUMP	IR	.51	02/22/1977	A 14750		
<u>TURKEY CREEK TRIBUTORY TO</u> S: 31 T: 6 R: 19W PHELPS ROY W PEARSON	PEARSON RESERVOIR	ST	4.30AF	04/06/1972	A 12579		
<u>TURKEY CREEK</u> S: 6 T: 4 R: 18W HARLAN BUSY B RANCH	PUMP	IR	4.40	12/22/1975	A 13914		
S: 8 T: 4 R: 18W HARLAN ESTHER D FERDINAND	PUMP	IR	.37	02/13/1973	A 12804		
S: 16 T: 4 R: 18W HARLAN LLOYD P & EVELYN MENNENGA	PUMP	IR	.39	03/21/1972	A 12558		
<u>TURKEY CREEK TRIBUTORY TO</u> S: 4 T: 4 R: 18W HARLAN DEMPSEY W MCNIEL	MCNIEL RESERVOIR	ST	21.77AF	07/30/1962	A 10091		
<u>MCNIEL RESERVOIR</u> S: 4 T: 4 R: 18W HARLAN DEMPSEY W MCNIEL	PUMP	SO		11/26/1963	A 10261		
<u>TURKEY CREEK</u> S: 2 T: 3 R: 18W HARLAN ARLO G LIPPSTREU	PUMP	IR	1.05	05/11/1970	A 11936		
<u>TURKEY CREEK TRIBUTORY TO</u> S: 17 T: 3 R: 17W HARLAN LEWIS ARTZ	PUMP	IR	.79	08/26/1974	A 13169		
S: 9 T: 3 R: 17W HARLAN HAZEL F GLADMAN	GLADMAN RESERVOIR	ST	7.03AF	04/11/1963	A 10173		
<u>TURKEY CREEK</u> S: 28 T: 3 R: 17W HARLAN MILFORD SUNDQUIST	PUMP	IR	.30	05/13/1968	A 11421		
S: 20 T: 2 R: 16W FRANKLIN GENE & AVIS HAYES REVOCABLE TRUST	PUMP	IR	.13	11/15/1948	A 4365		
GENE & AVIS HAYES REVOCABLE TRUST	PUMP	IR	1.77	08/12/1976	A 14390		
S: 29 T: 2 R: 16W FRANKLIN DALLAS L HARING	PUMP	IR	.68	03/02/1951	A 4815		
DALLAS L HARING	PUMP	IR	.45	12/15/1954	A 6915		
DALLAS L & JOLEAN A HARING	PUMP	IR	1.61	01/13/1975	A 13355		
S: 32 T: 2 R: 16W FRANKLIN VAL JEAN C JOHNSON	PUMP	IR	1.18	09/28/1966	A 10960		
S: 4 T: 1 R: 16W FRANKLIN DELMER E & LEAH L BRADLEY	PUMP	IR	.33	07/25/1940	A 3216		
LEWIS DRIEWER	PUMP	IR	.43	10/12/1989	A 16887		
DELMER E & LEAH L BRADLEY	PUMP	IR	.08	05/28/1949	A 4475		
DELMER BRADLEY	PUMP	IR	.30	04/07/1976	A 14166		

DEPARTMENT OF WATER RESOURCES

K

SURFACE WATER RIGHTS DATA
CLAIMS, APPLICATIONS, AND APPROPRIATIONS IN DOWNSTREAM ORDER
DIVISION NO. 1B

SOURCE LOCATION APPROPRIATOR	CARRIER GAGE	USE	GRANT IN CFS/AF	DATE OF PRIORITY	DOCKET/ APP. NUMBER	ANNOA.	FT. NT.
<u>TURKEY CREEK</u>							
S: 4 T: 1 R: 16W FRANKLIN DELMER BRADLEY	PUMP	IR	.23	04/07/1976	A 14166	A-3216	D
DELMER BRADLEY	PUMP	IR	.05	04/07/1976	A 14166	A-4475	D
<u>REPUBLICAN RIVER</u>							
S: 8 T: 1 R: 16W FRANKLIN BERNICE H POST	PUMP	IR	2.92	06/06/1974	A 13043		K
SCHNUERLE & SCHNUERLE	PUMP	IR	.40	12/27/1976	A 14734	R P-467	
S: 16 T: 1 R: 16W FRANKLIN HUMPERT FARMS, INC	PUMP	IR	.45	05/25/1957	A 9507		
HUMPERT FARMS, INC	PUMP	IR	1.00	04/26/1948	A 4250		
HUMPERT FARMS, INC	PUMP	IR	.69	01/12/1981	A 15745		
S: 15 T: 1 R: 16W FRANKLIN DONALD L & JOY E SINDT, TRUST	PUMP	IR	.93	02/13/1973	A 12803		
S: 10 T: 1 R: 16W FRANKLIN MARIE JACKSON	PUMP	IR	1.39	12/03/1975	A 13889		
KAHRS FARMS, INC.	PUMP	IR	.75	04/15/1940	A 3134		
<u>REBECCA CREEK</u>							
S: 26 T: 1 R: 16W FRANKLIN LOY DRAKE	PUMP	IR	.71	07/26/1974	A 13106		
<u>REPUBLICAN RIVER</u>							
S: 12 T: 1 R: 16W FRANKLIN DONALD L KENNEDY	PUMP	IR	1.36	01/14/1972	A 12485		
MAX L BONHAM	PUMP	IR	.43	08/16/1979	A 15556		
S: 1 T: 1 R: 16W FRANKLIN BEAM, DUNN & DUNN	PUMP	IR	.36	01/19/1940	A 3079		
<u>COTTONWOOD CREEK, BIG</u>							
S: 36 T: 2 R: 16W FRANKLIN ROBERT O & ELEANOR M CARLSON	PUMP	IR	.17	11/17/1976	A 14563		
<u>REPUBLICAN RIVER</u>							
S: 6 T: 1 R: 15W FRANKLIN DONALD D DUNN	PUMP	IR	.42	04/27/1954	A 6244		
S: 7 T: 1 R: 15W FRANKLIN DELLA KAHRS	PUMP	IR	.78	01/22/1940	A 3081		
S: 8 T: 1 R: 15W FRANKLIN KENNETH KAHRS	PUMP	IR	.44	07/30/1953	A 5429		
<u>COTTONWOOD CREEK, LITTLE</u>							
S: 6 T: 1 R: 15W FRANKLIN LINDY D GARDNER	PUMP	IR	.24	03/03/1949	A 4445		
LINDY D GARDNER	GARDNER CANAL	IR	1.14	03/20/1922	A 1647		
<u>REPUBLICAN RIVER</u>							
S: 08 T: 01 R: 15W FRANKLIN LARRY MARKS	PUMP	IR	.36	05/03/1978	A 15251		
S: 8 T: 1 R: 15W FRANKLIN K & H FARMS, INC	PUMP	IR	1.18	06/25/1953	A 5363		

SURFACE WATER RIGHTS DATA
CLAIMS, APPLICATIONS, AND APPROPRIATIONS IN DOWNSTREAM ORDER
DIVISION NO. 1B

SOURCE LOCATION APPROPRIATOR	CARRIER GAGE	USE	GRANT IN CFS/AF	DATE OF PRIORITY	DOCKET/ APP. NUMBER	ANNOA.	FT. NT.
REPUBLICAN RIVER							
S: 8 T: 1 R: 15W FRANKLIN KENNETH KAHRIS	PUMP	IR	.06	02/09/1950	A 4590		K
S: 10 T: 1 R: 15W FRANKLIN KAHRIS FARMS, INC	PUMP	IR	.07	07/06/1990	A 16998		
S: 2 T: 1 R: 15W FRANKLIN KAHRIS FARMS, INC	PUMP	IR	.33	10/05/1953	A 5626		K
VINING CREEK							
S: 28 T: 2 R: 15W FRANKLIN BONHAM FARMS, INC	JAMES CANAL	IR	.21	02/28/1935	A 2521		
BONHAM FARMS, INC	JAMES RESERVOIR	ST	22.00AF	09/28/1935	A 2559		
JAMES RESERVOIR							
S: 28 T: 2 R: 15W FRANKLIN BONHAM FARMS, INC	JAMES CANAL	SI		09/28/1935	A 2719	A-2521	
BONHAM FARMS, INC	JAMES CANAL	SO		10/31/1940	A 3318		
VINING CREEK							
S: 28 T: 2 R: 15W FRANKLIN BONHAM FARMS, INC	JAMES RESERVOIR	SS	13.00AF	06/25/1946	A 3920	A-2559	A
JAMES RESERVOIR							
S: 28 T: 2 R: 15W FRANKLIN BONHAM FARMS, INC	JAMES CANAL	SO		08/23/1979	A 15572		
BONHAM FARMS, INC	JAMES CANAL	SI		08/23/1979	A 15572	A-3318	
REPUBLICAN RIVER, TRIB. TO							
S: 4 T: 1 R: 15W FRANKLIN KENNETH KAHRIS	PUMP	IR	.43	04/04/1975	A 13529		
REPUBLICAN RIVER							
S: 1 T: 1 R: 15W FRANKLIN THOMAS C YELKEN	PUMP	IR	1.14	08/20/1979	A 15562		
CENTER CREEK							
S: 1 T: 4 R: 17W HARLAN JAMES L REISS	PUMP	IR	1.20	09/16/1969	A 11797		
S: 32 T: 4 R: 16W FRANKLIN RICHARD SCHEPLER ET AL	PUMP	IR	.62	01/03/1977	A 14621		
CENTER CREEK, TRIB. TO							
S: 33 T: 4 R: 16W FRANKLIN G LEROY ORTGOESEN ET AL	PUMP	IR	3.24	09/05/1975	A 13796		
CENTER CREEK							
S: 10 T: 3 R: 16W FRANKLIN WAYNE FOUTS	PUMP	IR	.09	10/18/1971	A 12401		K
CENTER CREEK, TRIB. TO							
S: 1 T: 3 R: 16W FRANKLIN WAYNE J GARRELTS	PUMP	IR	.71	02/22/1972	A 12513		
CENTER CREEK							
S: 22 T: 2 R: 15W FRANKLIN MAXIE J ROBINSON ET AL	PUMP	IR	1.24	05/19/1975	A 13585		

SURFACE WATER RIGHTS DATA
CLAIMS, APPLICATIONS, AND APPROPRIATIONS IN DOWNSTREAM ORDER
DIVISION NO. 1B

SOURCE LOCATION APPROPRIATOR	CARRIER GAGE	USE	GRANT IN CFS/AF	DATE OF PRIORITY	DOCKET/APP. NUMBER	ANNOA.	FT. OF NT.
CENTER CREEK							
S: 26 T: 2 R: 15W FRANKLIN							
LEROY W HARMS	PUMP	IR	.63	04/13/1954	A 6175		
LEROY W HARMS	PUMP	IR	.50	06/21/1990	A 16996		D
LEROY W HARMS	PUMP	IR	.19	12/29/1956	A 9065		#
	CENTER CREEK AT FRANKLIN, NE						
S: 35 T: 2 R: 15W FRANKLIN							
CRAIG BONHAM	PUMP	IR	.16	03/21/1990	A 16956		
S: 35 T: 02 R: 15W FRANKLIN							
CRAIG BONHAM	PUMP	IR	1.20	03/21/1990	A 16956	A-2691A	D
S: 36 T: 2 R: 15W FRANKLIN							
THOMAS C YELKEN	PUMP	IR	.50	06/28/1973	A 12894		
REPUBLICAN RIVER							
S: 6 T: 1 R: 14W FRANKLIN							
WYVERN CLINE	PUMP	IR	.47	12/23/1950	A 4782		
WALNUT RUN							
S: 32 T: 2 R: 14W FRANKLIN							
GEORGE KLEEN	PUMP	IR	.36	06/10/1981	A 15889		
REPUBLICAN RIVER							
S: 5 T: 1 R: 14W FRANKLIN							
JAY R ZIEGLER	PUMP	IR	1.51	03/07/1977	A 14774		
S: 4 T: 1 R: 14W FRANKLIN							
GUY PATTON	PUMP	IR	1.41	12/05/1967	A 11280		
S: 3 T: 1 R: 14W FRANKLIN							
R & J FARMS, INC	PUMP	IR	.18	08/14/1957	A 9550		
BOSTWICK IRRIGATION DISTRICT	FRANKLIN PUMP CANAL	IR	15.08	02/28/1948	A 4227		K
BOSTWICK IRRIGATION DISTRICT	FRANKLIN PUMP CANAL	IR	1.47	04/16/1954	A 6222		K
ENDERS, STRUNK, HARLAN COUNTY, SWANSON AND HUGH BUTLER LAKE RESERVOIRS							
S: 3 T: 1 R: 14W FRANKLIN							
BUREAU OF RECLAMATION	FRANKLIN PUMP CANAL	SI		04/16/1954	A 6225P	A-4227	
BUREAU OF RECLAMATION	FRANKLIN PUMP CANAL	SI		04/16/1954	A 6225P	A-6222	
REPUBLICAN RIVER							
S: 3 T: 1 R: 14W FRANKLIN							
BOSTWICK IRRIGATION DISTRICT	FRANKLIN PUMP CANAL	IR	.11	10/06/1966	A 10962		
ENDERS, STRUNK, HARLAN COUNTY, SWANSON AND HUGH BUTLER LAKE RESERVOIRS							
S: 3 T: 1 R: 14W FRANKLIN							
BUREAU OF RECLAMATION	FRANKLIN PUMP CANAL	SI		05/25/1978	A 15268	A-10962	
REPUBLICAN RIVER							
S: 3 T: 1 R: 14W FRANKLIN							
BOSTWICK IRRIGATION DISTRICT	FRANKLIN PUMP CANAL	IR	.34	09/10/1982	A 16150		
ENDERS, STRUNK, HARLAN COUNTY, SWANSON AND HUGH BUTLER LAKE RESERVOIRS							
S: 3 T: 1 R: 14W FRANKLIN							
BUREAU OF RECLAMATION	FRANKLIN PUMP CANAL	SI		10/21/1982	A 16158	A-16150	

SURFACE WATER RIGHTS DATA
CLAIMS, APPLICATIONS, AND APPROPRIATIONS IN DOWNSTREAM ORDER
DIVISION NO. 1B

SOURCE LOCATION APPROPRIATOR	CARRIER GAGE	USE	GRANT 1W CFS/AF	DATE OF PRIORITY	DOCKET/ APP NUMBER	ANNOA.	FT. NT.
<u>REPUBLICAN RIVER</u>							
S: 3 T: 1 R: 14W FRANKLIN MCNIFF FAMILY PARTNERSHIP	PUMP	IR	1.14	10/21/1975	A 13836		
MCNIFF FAMILY PARTNERSHIP	PUMP	IR	1.84	05/16/1980	A 15647		
<u>LOVELY CREEK</u>							
S: 22 T: 2 R: 14W FRANKLIN MORRISON ENTERPRISES	PUMP	IR	.69	09/24/1956	A 8851		
S: 26 T: 2 R: 14W FRANKLIN WILFORD WORMAN ESTATE	PUMP	IR	.69	02/19/1957	A 9224		
<u>WORTHAM CREEK</u>							
S: 14 T: 1 R: 14W FRANKLIN WILBUR J & GLORIA SINDT	SINDT RESERVOIR	ST	115.00AF	10/30/1944	A 3780		
<u>REPUBLICAN RIVER</u>							
S: 2 T: 1 R: 14W FRANKLIN WILBUR J & GLORIA SINDT	PUMP	IR	1.57	04/09/1979	A 15447		
S: 1 T: 1 R: 14W FRANKLIN R & J FARMS OF NEBRASKA, INC	PUMP	IR	.33	08/04/1959	A 9744		
S: 6 T: 1 R: 13W FRANKLIN RALPH & JOLENE SINDT	PUMP	IR	1.89	05/19/1965	A 10631		
S: 5 T: 1 R: 13W FRANKLIN STEVEN R SINDT	PUMP	IR	2.33	03/29/1989	A 16765		
JAY R ZIEGLER	PUMP	IR	.36	08/07/1956	A 8728		
<u>LOHEFF CREEK</u>							
S: 19 T: 1 R: 13W FRANKLIN JACK K CLINE	PUMP	IR	2.73	05/13/1953	A 5316		
<u>REPUBLICAN RIVER</u>							
S: 4 T: 1 R: 13W FRANKLIN JAY R ZIEGLER	PUMP	IR	1.21	03/31/1989	A 16766		
<u>SCHOOL CREEK</u>							
S: 33 T: 1 R: 13W FRANKLIN HAWKINS EQUIPMENT COMPANY	SOUTH RESERVOIR SULLIVAN	ST	103.90AF	08/29/1984	A 16328		
<u>SOUTH RESERVOIR SULLIVAN</u>							
S: 33 T: 1 R: 13W FRANKLIN HAWKINS EQUIPMENT COMPANY	PUMP	SO		05/10/1985	A 16379		
<u>SCHOOL CREEK</u>							
S: 33 T: 1 R: 13W FRANKLIN HAWKINS EQUIPMENT COMPANY	NORTH RESERVOIR SULLIVAN	ST	28.80AF	08/29/1984	A 16329		
S: 15 T: 1 R: 13W FRANKLIN GERALD H KUGLER	KUGLER RESERVOIR	ST	55.28AF	10/27/1961	A 9993		
S: 9 T: 1 R: 13W FRANKLIN DUANE & COLLEENE C MINNICK	PUMP	IR	.51	08/15/1974	A 13148		
<u>REPUBLICAN RIVER</u>							
S: 3 T: 1 R: 13W FRANKLIN GARY D HAMILTON	PUMP	IR	1.46	08/27/1953	A 5511		

SURFACE WATER RIGHTS DATA
CLAIMS, APPLICATIONS, AND APPROPRIATIONS IN DOWNSTREAM ORDER
DIVISION NO. 1B

SOURCE LOCATION APPROPRIATOR	CARRIER GAGE	USE	GRANT IN CFS/AF	DATE OF PRIORITY	DOCKET/ APP. NUMBER	ANNOT.	FT. NT.
<u>THOMPSON CREEK, WEST BRANCH</u> S: 32 T: 5 R: 15W KEARNEY							
MOTJIE CASPER	PUMP	IR	1.43	02/18/1976	A 14039		
<u>THOMPSON CREEK, WEST BRANCH, TRIB. TO</u> S: 8 T: 5 R: 15W KEARNEY							
ILLENE STRATMAN	PUMP	IR	.47	01/18/1979	A 15393		
S: 22 T: 5 R: 15W KEARNEY							
STRATMAN & DUNCAN	PUMP	IR	.33	01/18/1979	A 15394		
S: 35 T: 5 R: 15W KEARNEY							
RUDDOLPH H STRATMAN	PUMP	IR	1.12	01/18/1979	A 15395		
<u>THOMPSON CREEK, WEST BRANCH</u> S: 10 T: 4 R: 15W FRANKLIN							
LOSCHEN FARMS, INC	PUMP	IR	.36	01/27/1977	A 14661		
<u>THOMPSON CREEK, WEST BRANCH, TRIB. TO</u> S: 8 T: 4 R: 14W FRANKLIN							
WILLIAM R NIELSEN	PUMP	IR	.84	07/27/1987	A 16578		
S: 15 T: 3 R: 15W FRANKLIN							
HAROLD ADAM	PUMP	IR	2.29	02/08/1977	A 14697		
S: 1 T: 3 R: 15W FRANKLIN							
NOBLE O JOHNSON	PUMP	IR	.71	07/02/1969	A 11744		
S: 13 T: 3 R: 15W FRANKLIN							
HAROLD ADAM	PUMP	IR	2.69	02/08/1977	A 14696		
EDWARD H DALLMANN FARMS LTD	PUMP	IR	.84	09/16/1976	A 14469		K
S: 11 T: 2 R: 14W FRANKLIN							
VICTOR SCHURMAN	PUMP	IR	.43	04/11/1975	A 13547		
<u>THOMPSON CREEK, EAST BRANCH</u> S: 4 T: 2 R: 13W FRANKLIN							
LEONARD V YELKEN	PUMP	IR	.35	07/21/1953	A 5403		
<u>THOMPSON CREEK</u> S: 10 T: 2 R: 13W FRANKLIN							
JAMES & BERNARD HOLMBERG	PUMP	IR	.11	07/24/1953	A 5408		
<u>CRYSTAL SPRINGS</u> S: 10 T: 2 R: 13W FRANKLIN							
JAMES & BERNARD HOLMBERG	CRYSTAL SPRINGS CANAL	IR	.28	08/17/1921	A 1615		
<u>THOMPSON CREEK</u> S: 15 T: 2 R: 13W FRANKLIN							
THOMAS E RUSSELL	PUMP	IR	1.14	07/18/1974	A 13085		
ELTON D KUGLER	PUMP	IR	1.14	02/10/1978	A 15180		
S: 22 T: 2 R: 13W FRANKLIN							
HAMILTON & GOODER	PUMP	IR	.93	07/18/1974	A 13084		
STAN ZALIKOVSKI	PUMP	IR	.31	08/06/1979	A 15541		
S: 27 T: 2 R: 13W FRANKLIN							
JOHN SCOTT ZIEGLER	PUMP	IR	.73	01/16/1935	A 2505		
CLARENCE H & JUNE E LAMMERS	PUMP	IR	.63	04/26/1957	A 9470		

SURFACE WATER RIGHTS DATA
CLAIMS, APPLICATIONS, AND APPROPRIATIONS IN DOWNSTREAM ORDER
DIVISION NO. 1B

SOURCE LOCATION APPROPRIATOR	CARRIER GAGE	USE	GRANT IN CFS/AF	DATE OF PRIORITY	DOCKET/ APP. NUMBER	ANNOA.	FT. NT.
THOMPSON CREEK							
S: 35 T: 2 R: 13W FRANKLIN WILLIAM A (111) GOOSIC	PUMP THOMPSON CREEK AT RIVERTON, NE	IR	.55	01/09/1976	A 13929		#
ROCK CREEK							
S: 26 T: 1 R: 13W FRANKLIN HAWKINS EQUIPMENT COMPANY	SOUTH RESERVOIR HOME	ST	45.70AF	08/29/1984	A 16326		
SOUTH RESERVOIR HOME							
S: 26 T: 1 R: 13W FRANKLIN HAWKINS EQUIPMENT COMPANY	PUMP	SO		05/08/1985	A 16377		
S: 26 T: 1 R: 13W FRANKLIN HAWKINS EQUIPMENT COMPANY	PUMP	SI		05/08/1985	A 16377	A-15571	
ROCK CREEK							
S: 27 T: 1 R: 13W FRANKLIN HAWKINS EQUIPMENT COMPANY	NORTH RESERVOIR HOME	ST	65.90AF	08/29/1984	A 16327		
S: 27 T: 1 R: 13W FRANKLIN HAWKINS EQUIPMENT COMPANY	PUMP	IR	1.36	08/22/1979	A 15571		
REPUBLICAN RIVER							
S: 11 T: 1 R: 13W FRANKLIN KIM SWEARINGEN	PUMP	IR	1.29	03/30/1981	A 15816		
S: 11 T: 1 R: 13W FRANKLIN RICHARD & JERRY BUSH	PUMP	IR	1.41	08/18/1972	A 12716		
S: 12 T: 1 R: 13W FRANKLIN ROBERT D MINNICK	PUMP	IR	1.53	12/12/1979	A 15602		
S: 7 T: 1 R: 12W WEBSTER EDNA M ECKHARDT	PUMP	IR	.18	07/28/1954	A 6504		K
S: 7 T: 1 R: 12W WEBSTER RUBY M. SCHARFF	PUMP	IR	.76	07/18/1953	A 5395		
S: 5 T: 1 R: 12W WEBSTER ALECK & JUNE ARNESON	PUMP	IR	.23	04/17/1933	A 2318		
S: 5 T: 1 R: 12W WEBSTER ALECK & JUNE ARNESON	PUMP	IR	.25	03/11/1942	A 3558		
S: 5 T: 1 R: 12W WEBSTER ALECK ARNESON	PUMP	IR	2.16	01/19/1972	A 12486		
S: 5 T: 1 R: 12W WEBSTER ALECK ARNESON	PUMP	IR	.22	01/19/1972	A 12486	A-3558	D
FARMERS CREEK, WEST FORK							
S: 17 T: 2 R: 12W WEBSTER CARL D MELINE	PUMP	IR	.48	08/08/1953	A 5450		
FARMERS CREEK							
S: 29 T: 2 R: 12W WEBSTER CARL D MELINE	PUMP	IR	.69	03/20/1973	A 12836		
S: 29 T: 2 R: 12W WEBSTER ALETHA O HANSEN	PUMP	IR	.98	04/17/1969	A 11689		
REPUBLICAN RIVER							
S: 5 T: 1 R: 12W WEBSTER R & J FARMS OF NEBRASKA, INC	PUMP	IR	2.54	04/18/1973	A 12858		
WALNUT CREEK							
S: 32 T: 1 R: 12W WEBSTER CLARENCE A TALKINGTON ESTATE	PUMP	IR	1.14	04/20/1971	A 12227		K
S: 32 T: 1 R: 12W WEBSTER CLARENCE A TALKINGTON ESTATE	TALKINGTON RESERVOIR NO.1	ST	.11AF	08/15/1978	A 15315		

DEPARTMENT OF WATER RESOURCES

SURFACE WATER RIGHTS DATA
CLAIMS, APPLICATIONS, AND APPROPRIATIONS IN DOWNSTREAM ORDER
DIVISION NO. 1B

SOURCE LOCATION APPROPRIATOR	CARRIER GAGE	USE	GRANT IN CFS/AF	DATE OF PRIORITY	DOCKET/ APP. NUMBER	ANNOA. FT. NT.
TALKINGTON RESERVOIR NO. 1						
S: 32 T: 1 R: 12W WEBSTER CLARENCE A TALKINGTON ESTATE	PUMP	SO		08/15/1978	A 15316	
WALNUT CREEK						
S: 32 T: 1 R: 12W WEBSTER CLARENCE A TALKINGTON ESTATE	TALKINGTON RESERVOIR NO.2	ST	13.20AF	08/15/1978	A 15317	
CLARENCE A TALKINGTON ESTATE	TALKINGTON RESERVOIR NO.3	ST	30.00AF	08/15/1978	A 15319	
TALKINGTON RESERVOIR NO. 2						
S: 33 T: 1 R: 12W WEBSTER CLARENCE A, DALE & CLARENCE TALKINGTON	PUMP	SO		08/15/1978	A 15318	
TALKINGTON RESERVOIR NO. 3						
S: 33 T: 1 R: 12W WEBSTER CLARENCE A, DALE & CLARENCE TALKINGTON	PUMP	SO		08/15/1978	A 15320	
WALNUT CREEK						
S: 29 T: 1 R: 12W WEBSTER DENNIS D HOLTZEN	PUMP	IR	.21	02/25/1972	A 12522	K
DENNIS D HOLTZEN	PUMP	IR	1.35	02/01/1983	A 16170	
REPUBLICAN RIVER						
S: 4 T: 1 R: 12W WEBSTER MARION A ARNESON	PUMP	IR	.84	10/26/1981	A 16011	
R & J FARMS OF NEBRASKA, INC	PUMP	IR	1.20	02/12/1974	A 12981	
R & J FARMS OF NEBRASKA, INC	PUMP	IR	1.24	06/07/1973	A 12884	
ALECK ARNESON	PUMP	IR	.42	08/16/1979	A 15555	
S: 2 T: 1 R: 12W WEBSTER HAROLD E MITCHELL	PUMP	IR	.29	03/30/1976	A 14127	
HAROLD E MITCHELL	PUMP	IR	.08	05/03/1955	A 7439	
BERNARD SPRAGUE ET AL	PUMP	IR	.19	10/27/1953	A 5676	
G P J COMPANY	PUMP	IR	.33	04/17/1954	A 6227	
S: 7 T: 1 R: 11W WEBSTER DELBERT LEWIS	PUMP	IR	4.16	04/12/1973	A 12856	
S: 8 T: 1 R: 11W WEBSTER ROBERT C & CHARLES F REIHER	PUMP	IR	.49	04/15/1963	A 10177	
S: 9 T: 1 R: 11W WEBSTER DELBERT LEWIS	PUMP	IR	1.36	08/31/1940	A 3248	
INDIAN CREEK						
S: 20 T: 2 R: 11W WEBSTER HANSEN-WULF INC	PUMP	IR	.81	09/08/1978	A 15339	
REPUBLICAN RIVER						
S: 10 T: 1 R: 11W WEBSTER MARY LOU MCCRACKEN	PUMP	IR	1.36	11/29/1971	A 12450	
S: 12 T: 1 R: 11W WEBSTER WILLIAM A LETSON	PUMP	IR	.72	06/20/1966	A 10869	
GEORGE E & JARALIE A SHUTE	PUMP	IR	.11	10/27/1953	A 5677	K
S: 7 T: 1 R: 10W WEBSTER WILLIAM R & ELAINE C BEEZLEY	PUMP	IR	.19	08/28/1940	A 3244	

SURFACE WATER RIGHTS DATA
CLAIMS, APPLICATIONS, AND APPROPRIATIONS IN DOWNSTREAM ORDER
DIVISION NO. 1B

SOURCE LOCATION APPROPRIATOR	CARRIER GAGE	USE	GRANT IN CFS/AF	DATE OF PRIORITY	DOCKET/ APP. NUMBER	ANNOA.	FT. NT.
<u>REPUBLICAN RIVER</u> S: 5 T: 1 R: 10E WEBSTER FAITH WELTER	PUMP	IR	1.20	09/01/1987	A 16591		
<u>CROOKED CREEK</u> S: 26 T: 2 R: 11W WEBSTER JEANETTE H JOHNSON	PUMP	IR	1.04	05/05/1975	A 13571		K
<u>REPUBLICAN RIVER</u> S: 4 T: 1 R: 10W WEBSTER VERLIN HARRIS	PUMP	IR	1.05	09/26/1952	A 5038		K
S: 9 T: 1 R: 10W WEBSTER BOWEN BROS., INC	PUMP	IR	1.17	08/03/1953	A 5439		K
S: 10 T: 1 R: 10W WEBSTER KENNETH L & KATHRYN BOWEN	PUMP	IR	.60	07/10/1989	A 16841	A-5439	D
S: 3 T: 1 R: 10W WEBSTER KENNETH L & KATHRYN BOWEN	PUMP	IR	.83	07/10/1989	A 16841		
S: 10 T: 1 R: 10W WEBSTER RASSER FARMS INC	RASSER BROTHERS CANAL	IR	1.02	01/24/1934	A 2357		
S: 10 T: 1 R: 10W WEBSTER ORD BROTHERS	PUMP	IR	1.02	02/07/1948	A 4205		
<u>HICKS CREEK TRIB. TO</u> S: 15 T: 1 R: 10W WEBSTER BOWEN BROS., INC	KENT RESERVOIR	ST	6.81AF	06/07/1962	A 10078		
<u>HICKS CREEK</u> S: 9 T: 1 R: 10W WEBSTER LEONARD O GRIFFITH	PUMP	IR	.04	04/05/1954	A 6163		K
<u>REPUBLICAN RIVER</u> S: 10 T: 1 R: 10W WEBSTER LARRY E & GLENDA M TIETJEN	PUMP	IR	.56	07/23/1953	A 5406		
S: 11 T: 1 R: 10W WEBSTER LARRY E & GLENDA M TIETJEN	PUMP	IR	.44	07/29/1953	A 5426		
S: 10 T: 1 R: 10W WEBSTER GERALD GLEASON	PUMP	IR	1.81	05/20/1966	A 10852		
<u>ELM CREEK</u> S: 21 T: 2 R: 10W WEBSTER DUANE STUECK	PUMP	IR	.67	03/04/1968	A 11354		
<u>ELM CREEK TRIB. TO</u> S: 5 T: 2 R: 10W WEBSTER HARVEY GESTRING	GESTRING POND	ST	40.10AF	06/25/1968	A 11461		
<u>ELM CREEK</u> S: 22 T: 2 R: 10W WEBSTER WAYNE BONIFAS	PUMP	IR	.32	12/02/1955	A 8272		
S: 27 T: 2 R: 10W WEBSTER GARY D RASSER	PUMP	IR	.35	05/10/1968	A 11418		
S: 34 T: 2 R: 10W WEBSTER FRANCIS & MABEL M DOYLE	PUMP	IR	.63	04/03/1968	A 11385		#
	ELM CREEK AT AMBOY, NE						

SURFACE WATER RIGHTS DATA
CLAIMS, APPLICATIONS, AND APPROPRIATIONS IN DOWNSTREAM ORDER
DIVISION NO. 1B

SOURCE LOCATION APPROPRIATOR	CARRIER GAGE	USE	GRANT IN CFS/AF	DATE OF PRIORITY	DOCKET/ APP. NUMBER	ANNOA.	FT. NT.
ELM CREEK							
S: 3 T: 1 R: 10W WEBSTER							
BEATRICE B WATSON	PUMP	IR	.12	11/05/1954	A 6806		K
RASSER FARMS INC	RASSER BROTHERS CANAL	IR	.45	04/26/1939	A 2917		
BEATRICE B WATSON	PUMP	IR	.29	05/29/1964	A 10376		
S: 2 T: 1 R: 10W WEBSTER							
ORD BROTHERS	PUMP	IR	.82	02/07/1948	A 4206		K
S: 12 T: 1 R: 10W WEBSTER							
FREY BROTHERS	PUMP	IR	.27	05/02/1950	A 4665		K
FREY BROTHERS	PUMP	IR	.11	04/28/1956	A 8525		K
REPUBLICAN RIVER							
S: 12 T: 1 R: 10W WEBSTER							
PHILIP L GLEASON	PUMP	IR	.74	07/05/1988	A 16681		
S: 7 T: 1 R: 9W WEBSTER							
BOSTWICK IRRIGATION DISTRICT	SUPERIOR CANAL	IR	39.90	04/03/1946	A 2691CR	P-326	K
BOSTWICK IRRIGATION DISTRICT	SUPERIOR CANAL	IR	.42	02/26/1948	A 4221		
BOSTWICK IRRIGATION DISTRICT	SUPERIOR CANAL	IR	1.87	04/16/1954	A 6223		K
ENDERS, STRUNK, HARLAN COUNTY, SWANSON AND HUGH BUTLER LAKE RESERVOIRS							
S: 7 T: 1 R: 9W WEBSTER							
BUREAU OF RECLAMATION	SUPERIOR CANAL	SI		04/16/1954	A 6225R	A-2691CR	
BUREAU OF RECLAMATION	SUPERIOR CANAL	SI		04/16/1954	A 6225R	A-6223	
REPUBLICAN RIVER							
S: 7 T: 1 R: 9W WEBSTER							
BOSTWICK IRRIGATION DISTRICT	SUPERIOR CANAL	IR	.64	04/24/1959	A 9723		K
BOSTWICK IRRIGATION DISTRICT	SUPERIOR CANAL	IR	.70	12/30/1960	A 9875		
BOSTWICK IRRIGATION DISTRICT	SUPERIOR CANAL	IR	1.04	10/06/1966	A 10966		K
ENDERS, STRUNK, HARLAN COUNTY, SWANSON AND HUGH BUTLER LAKE RESERVOIRS							
S: 7 T: 1 R: 9W WEBSTER							
BUREAU OF RECLAMATION	SUPERIOR CANAL	SI		11/13/1974	A 13271	A-9723	K
BUREAU OF RECLAMATION	SUPERIOR CANAL	SI		11/13/1974	A 13271	A-9875	
BUREAU OF RECLAMATION	SUPERIOR CANAL	SI		11/13/1974	A 13271	A-10966	K
REPUBLICAN RIVER							
S: 11 T: 1 R: 9W WEBSTER							
BOSTWICK IRRIGATION DISTRICT	SUPERIOR CANAL	IR	1.67	05/05/1982	A 16100		
ENDERS, STRUNK, HARLAN COUNTY, SWANSON AND HUGH BUTLER LAKE RESERVOIRS							
S: 7 T: 1 R: 9W WEBSTER							
BUREAU OF RECLAMATION	SUPERIOR CANAL	SI		05/20/1982	A 16107	A-16100	
REPUBLICAN RIVER							
S: 7 T: 1 R: 9W WEBSTER							
BOSTWICK IRRIGATION DISTRICT	COURTLAND CANAL	IR	12.76	02/26/1948	A 4222		K
BOSTWICK IRRIGATION DISTRICT	COURTLAND CANAL	IR	.84	04/16/1954	A 6224		K
ENDERS, STRUNK, HARLAN COUNTY AND SWANSON RESERVOIRS							
S: 7 T: 1 R: 9W WEBSTER							
BUREAU OF RECLAMATION	COURTLAND CANAL	SI		04/16/1954	A 6225S	A-4222	

SURFACE WATER RIGHTS DATA
CLAIMS, APPLICATIONS, AND APPROPRIATIONS IN DOWNSTREAM ORDER
DIVISION NO. 1B

SOURCE LOCATION APPROPRIATOR	CARRIER GAGE	USE	GRANT IN CFS/AF	DATE OF PRIORITY	DOCKET/APP NUMBER	ANNOA.	FT. OF NT.
<u>ENDERS, STRUNK, HARLAN COUNTY AND SWANSON RESERVOIRS</u>							
S: 7 T: 1 R: 9W WEBSTER BUREAU OF RECLAMATION	COURTLAND CANAL	SI		04/16/1954	A 6225S	A-6224	
<u>REPUBLICAN RIVER</u>							
S: 7 T: 1 R: 9W WEBSTER BOSTWICK IRRIGATION DISTRICT	COURTLAND CANAL	IR	2.03	10/06/1966	A 10963		K
BOSTWICK IRRIGATION DISTRICT	COURTLAND CANAL	IR	.49	09/20/1974	A 13210		K
<u>ENDERS, STRUNK, HARLAN COUNTY, SWANSON AND HUGH BUTLER LAKE RESERVOIRS</u>							
S: 7 T: 1 R: 9W WEBSTER BUREAU OF RECLAMATION	COURTLAND CANAL	SI		11/13/1974	A 13270	A-10963	K
<u>REPUBLICAN RIVER</u>							
S: 7 T: 1 R: 9W WEBSTER BOSTWICK IRRIGATION DISTRICT	COURTLAND CANAL	IR	.71	09/10/1982	A 16149		#
	COURTLAND CANAL AT NEBRASKA-KANSAS STATE LINE						
<u>ENDERS, STRUNK, HARLAN COUNTY, SWANSON AND HUGH BUTLER LAKE RESERVOIRS</u>							
S: 7 T: 1 R: 9W WEBSTER BUREAU OF RECLAMATION	COURTLAND CANAL	SI		10/21/1983	A 16157	A-13210	
BUREAU OF RECLAMATION	COURTLAND CANAL	SI		10/21/1983	A 16157	A-16149	
<u>REPUBLICAN RIVER</u>							
S: 8 T: 1 R: 9W WEBSTER FLOYD L & EDYTHE SHIPMAN	PUMP	IR	1.76	10/09/1950	A 4753		
S: 9 T: 1 R: 9W WEBSTER RICKY HOWELL	PUMP	IR	.57	02/18/1957	A 9213		
<u>REPUBLICAN RIVER, TRIB. TO</u>							
S: 17 T: 1 R: 9W WEBSTER OHMSTEDE HEIRS	OHMSTEDE RESERVOIR	ST	236.00AF	08/31/1946	A 3951		
<u>OHMSTEDE RESERVOIR</u>							
S: 17 T: 1 R: 9W WEBSTER OHMSTEDE HEIRS	OHMSTEDE CANAL	SI		08/31/1946	A 3952	A-6224	
OHMSTEDE HEIRS	OHMSTEDE CANAL	SI		08/31/1946	A 3952	A-10963	
OHMSTEDE HEIRS	OHMSTEDE CANAL	SO		08/31/1946	A 3952		
<u>REPUBLICAN RIVER</u>							
S: 9 T: 1 R: 9W WEBSTER BRYCE & FRANCES OHMSTEDE	PUMP	IR	.41	12/04/1953	A 5771		K
BRYCE & FRANCES OHMSTEDE	PUMP	IR	.33	07/21/1953	A 5404		#
	REPUBLICAN RIVER AT GUIDE ROCK, NE						
S: 15 T: 1 R: 9W WEBSTER WALTER CROZIER	PUMP	IR	.15	11/14/1947	A 4143		
S: 18 T: 1 R: 8W NUCKOLLS HAROLD & CLAUD THOMPSON	PUMP	IR	.08	04/14/1949	A 4463		K
S: 17 T: 1 R: 8W NUCKOLLS GARY LILLICH	PUMP	IR	6.55	11/03/1969	A 11820		
<u>GIMLET CREEK, TRIB. TO</u>							
S: 28 T: 1 R: 8W NUCKOLLS THOMPSON & JOHNSTON BROTHERS	JOHNSTON & THOMPSON RES.	ST	36.30AF	06/23/1967	A 11184		

DEPARTMENT OF WATER RESOURCES

SURFACE WATER RIGHTS DATA
CLAIMS, APPLICATIONS, AND APPROPRIATIONS IN DOWNSTREAM ORDER
DIVISION NO. 1B

SOURCE LOCATION APPROPRIATOR	CARRIER GAGE	USE	GRANT IN CFS/AF	DATE OF PRIORITY	DOCKET/ APP. NUMBER	ANNOA.	FT. NT.
REPUBLICAN RIVER							
S: 21 T: 1 R: 8W NUCKOLLS BOB KEIFER ETAL	PUMP	IR	3.17	12/22/1930	A 2167		K
S: 16 T: 1 R: 8W NUCKOLLS RICHARD L & MARGARET SUND	PUMP	IR	2.36	11/03/1969	A 11820 R P-407		
BEAVER CREEK							
S: 14 T: 2 R: 9W WEBSTER JAKE KINDSCHER	PUMP	IR	.37	04/09/1956	A 8467		
REPUBLICAN RIVER							
S: 22 T: 1 R: 8W NUCKOLLS ROBERT A STRNAD	PUMP	IR	.49	07/29/1980	A 15691		
S: 30 T: 1 R: 7W NUCKOLLS SCULLY ESTATES LIMITED PARTNERSHIP (THE)	PUMP	IR	.30	03/23/1957	A 9396		
S: 29 T: 1 R: 7W NUCKOLLS BAIRD TRUST & SAMUEL P BAIRD	PUMP	IR	1.39	05/24/1955	A 7586		
BAIRD TRUST & SAMUEL P BAIRD	PUMP	IR	1.38	03/07/1956	A 8401	A-7586	D
S: 28 T: 1 R: 7W NUCKOLLS SCULLY ESTATES LIMITED PARTNERSHIP (THE)	PUMP	IR	1.73	08/12/1953	A 5468		
LOREN AHRENS	PUMP	IR	.41	08/12/1953	A 5468 R P-436		
S: 27 T: 1 R: 7W NUCKOLLS IDEAL CEMENT COMPANY	PUMP NO. 1	MF	9.50	09/10/1947	A 4109		
IDEAL BASIC INDUSTRIES, INC	PUMP NO. 2	MF	2.00	09/10/1947	A 4109 R P-425		
S: 34 T: 1 R: 7W NUCKOLLS FRANK, A CRAIG, & P D JONES	PUMP	IR	1.67	02/26/1948	A 4222 R P-385		K
S: 27 T: 1 R: 7W NUCKOLLS SULLIVAN DAIRY, INC	PUMP	IR	.19	07/30/1968	A 11520		
S: 35 T: 1 R: 7W NUCKOLLS HOWARD M CRILLY	MENDELL CANAL	IR	.21	09/07/1932	A 2283		K
REPUBLICAN RIVER, TRIB. TO							
S: 33 T: 1 R: 7W NUCKOLLS HARRY JENSEN	PUMP	IR	1.26	05/28/1971	A 12285		
REPUBLICAN RIVER							
S: 35 T: 1 R: 7W NUCKOLLS DENNY K & ADELINE R MEYER	PUMP	IR	.87	08/26/1940	A 3240 R P-303		
LOST CREEK, TRIB. TO							
S: 21 T: 2 R: 7W NUCKOLLS FRED H SCHIERMEYER	SCHIERMEYER RESERVOIR	ST	68.30AF	11/10/1971	A 12425		
SCHIERMEYER RESERVOIR							
S: 21 T: 2 R: 7W NUCKOLLS FRED H SCHIERMEYER	PUMP	SO		02/04/1972	A 12499		
LOST CREEK, TRIB. TO							
S: 15 T: 2 R: 7W NUCKOLLS CHESTER B GEBHARDS	GEBHARDS RESERVOIR	ST	48.30AF	08/15/1967	A 11226		

SURFACE WATER RIGHTS DATA
CLAIMS, APPLICATIONS, AND APPROPRIATIONS IN DOWNSTREAM ORDER
DIVISION NO. 1B

SOURCE LOCATION APPROPRIATOR	CARRIER GAGE	USE	GRANT IN CFS/AF	DATE OF PRIORITY	DOCKET/ APP NUMBER	ANNOTA.	FT. NT.
<u>REPUBLICAN RIVER</u>							
S: 31 T: 1 R: 6W NUCKOLLS							
FLOYD R BUTLER	PUMP	IR	.59	09/03/1940	A 3252	R P-329	
FLOYD R BUTLER	PUMP	IR	.03	05/09/1941	A 3443	R	
FLOYD R BUTLER	PUMP	IR	.59	03/15/1956	A 8422	R A3252P329 D	
FLOYD R BUTLER	PUMP	IR	.03	03/15/1956	A 8422	R A3443P329 D	
<u>BLAKELY CREEK, TRIB. TO</u>							
S: 30 T: 2 R: 6W NUCKOLLS							
BILL HILL	BILL HILL RESERVOIR	ST	33.20AF	06/23/1986	A 16501		
<u>LOST CREEK, TRIB. TO</u>							
S: 23 T: 2 R: 7W NUCKOLLS							
DALE FRAHM	FRAHM RESERVOIR	ST	30.70AF	05/15/1985	A 16381		
<u>BLAKELY CREEK</u>							
S: 12 T: 1 R: 7W NUCKOLLS							
SUPERIOR COUNTRY CLUB	PUMP	IR	.86	06/18/1973	A 12885		
<u>OAK CREEK</u>							
S: 31 T: 2 R: 6W NUCKOLLS							
GEORGE HIGER JR	HIGER RESERVOIR	ST	76.40AF	08/07/1968	A 11527		
<u>HIGER RESERVOIR</u>							
S: 31 T: 2 R: 6W NUCKOLLS							
GEORGE HIGER JR	PUMP	SO		06/23/1969	A 11735		
<u>REPUBLICAN RIVER</u>							
S: 32 T: 1 R: 6W NUCKOLLS							
MARY KALDAHL	PUMP	IR	1.07	12/23/1980	A 15741		
<u>VALLEY HOME CREEK</u>							
S: 33 T: 1 R: 6W NUCKOLLS							
GRACE ERICKSON	SAUL RESERVOIR	ST	8.00AF	08/09/1951	A 4897		
<u>SAUL RESERVOIR</u>							
S: 33 T: 1 R: 6W NUCKOLLS							
GRACE ERICKSON	PUMP	SI		08/23/1951	A 4957	A-2691CR	
<u>BELL CREEK</u>							
S: 33 T: 1 R: 6W NUCKOLLS							
MASON, KATHLEEN & WILMA ELY	PUMP	IR	1.87	03/04/1977	A 14773		
S: 34 T: 1 R: 6W NUCKOLLS							
C R POTTER ESTATE	PUMP	IR	.28	03/26/1956	A 7494		
<u>CROSBY CREEK, TRIB. TO</u>							
S: 23 T: 1 R: 6W NUCKOLLS							
JAMES L MILLER	NELSON RESERVOIR	ST	24.90AF	08/07/1961	A 9966		
<u>NELSON RESERVOIR</u>							
S: 23 T: 1 R: 6W NUCKOLLS							
JAMES L MILLER	PUMP	SO		10/17/1962	A 10117		
<u>CROSBY CREEK, TRIB. TO</u>							
S: 15 T: 1 R: 6W NUCKOLLS							
HOWARD BLACKSTONE	BLACKSTONE RESERVOIR	ST	45.15AF	06/16/1971	A 12297		

SURFACE WATER RIGHTS DATA
CLAIMS, APPLICATIONS, AND APPROPRIATIONS IN DOWNSTREAM ORDER
DIVISION NO. 1B

SOURCE LOCATION APPROPRIATOR	CARRIER GAGE	USE	GRANT IN CFS/AF	DATE OF PRIORITY	DOCKET/ APP. NUMBER	ANNOA.	FT. NT.
<u>BLACKSTONE RESERVOIR</u> S: 15 T: 1 R: 6W NUCKOLLS HOWARD BLACKSTONE	PUMP	SO		06/21/1973	A 12889		
<u>CROSBY CREEK</u> S: 27 T: 1 R: 6W NUCKOLLS JOHN W MCNULTY	PUMP	1R	.48	04/19/1977	A 14914	A-2691CR	D
S: 34 T: 1 R: 6W NUCKOLLS LILA SCOTT	PUMP	1R	.40	05/04/1955	A 7443		#
<u>REPUBLICAN RIVER TRIB. TO</u> S: 5 T: 1 R: 5W NUCKOLLS MARTIN TIETJEN	TIETJEN RESERVOIR	ST	99.60AF	06/03/1985	A 16389		
<u>TIETJEN RESERVOIR</u> S: 5 T: 1 R: 5W NUCKOLLS MARTIN TIETJEN	PUMP	SO		05/01/1984	A 16296		
<u>REPUBLICAN RIVER TRIB. TO</u> S: 33 T: 1 R: 5W NUCKOLLS JAMES A CALDER	JAMES A CALDER RESERVOIR	ST	28.70AF	06/02/1970	A 11953		

SURFACE WATER RIGHTS DATA
CLAIMS, APPLICATIONS, AND APPROPRIATIONS IN DOWNSTREAM ORDER
DIVISION NO. 1C

SOURCE LOCATION APPROPRIATOR	CARRIER GAGE	USE	GRANT IN CFS/AF	DATE OF PRIORITY	DOCKET/ APP. NUMBER	ANNOA.	FT. NT.
<u>BLUE RIVER, LITTLE</u> S: 18 T: 5 R: 14W KEARNEY SIDNEY M PAULSEN	PUMP	IR	.65	02/18/1987	A 16541		
<u>BLUE RIVER, LITTLE, TRIB. TO</u> S: 33 T: 5 R: 14W KEARNEY MILTON A OLSON	OLSON RESERVOIR	ST	36.60AF	11/06/1973	A 12957		
<u>OLSON RESERVOIR</u> S: 33 T: 5 R: 14W KEARNEY MILTON A OLSON	PUMP	SO		01/03/1974	A 12967		
<u>BLUE RIVER, LITTLE, TRIB. TO</u> S: 25 T: 5 R: 14W KEARNEY GILBERT NELSON	NELSON RESERVOIR	ST	61.90AF	11/06/1972	A 12761		
<u>NELSON RESERVOIR</u> S: 25 T: 5 R: 14W KEARNEY GILBERT NELSON	PUMP	SO		02/26/1974	A 12988		
GARNET DALLMANN	PUMP	SO		05/23/1974	A 13036		
<u>SAND CREEK, TRIB. TO</u> S: 6 T: 6 R: 14W KEARNEY MADSEN FAMILY LIMITED PARTNERSHIP	PUMP	IR	.79	04/26/1988	A 16641		
S: 3 T: 6 R: 14W KEARNEY HERBERT NIELSEN	NIELSEN RESERVOIR	ST	18.00AF	01/14/1970	A 11850		
S: 18 T: 6 R: 14W KEARNEY EVON HUBERT	HUBERT RESERVOIR	ST	66.59AF	09/21/1962	A 10107		
S: 17 T: 6 R: 14W KEARNEY DONIVAN R FAVINGER	PUMP	IR	.37	07/29/1986	A 16513		
S: 16 T: 6 R: 14W KEARNEY MARLIN G BECK	PUMP	IR	.97	11/01/1978	A 15359		
S: 9 T: 6 R: 14W KEARNEY RICHARD BECK	PUMP	IR	1.42	08/19/1977	A 15084		
<u>SAND CREEK</u> S: 9 T: 6 R: 13W KEARNEY HAROLD R JOHNSON	PUMP	IR	.43	01/16/1979	A 15390		
S: 11 T: 6 R: 13W KEARNEY CLAYTON BERKEYPILE	PUMP	IR	.71	03/31/1977	A 14869		
<u>SAND CREEK, TRIB. TO</u> S: 10 T: 5 R: 14W KEARNEY HAROLD WARP	WARP RESERVOIR	ST	76.24AF	06/08/1964	A 10381		
S: 2 T: 5 R: 14W KEARNEY JOE A MILLER	PUMP	IR	.57	11/09/1970	A 12111		
JOE A MILLER	PUMP	IR	.57	11/09/1970	A 12110		
S: 12 T: 5 R: 14W KEARNEY W E HIEB	HIEB RESERVOIR	ST	15.10AF	06/17/1971	A 12298		
S: 19 T: 5 R: 13W KEARNEY ELMER CHRISTENSEN	CHRISTENSEN RESERVOIR	ST	65.30AF	09/17/1973	A 12942		

DEPARTMENT OF WATER RESOURCES

SURFACE WATER RIGHTS DATA
CLAIMS, APPLICATIONS, AND APPROPRIATIONS IN DOWNSTREAM ORDER
DIVISION NO. 1C

SOURCE LOCATION APPROPRIATOR	CARRIER GAGE	USE	GRANT IN CFS/AF	DATE OF PRIORITY	DOCKET/ APP. NUMBER	ANNOA.	FT. NT.
<u>CHRISTENSEN RESERVOIR</u> S: 19 T: 5 R: 13W KEARNEY ELMER CHRISTENSEN	PUMP	SO		10/16/1973	A 12953		
<u>SAND CREEK TRIB. TO</u> S: 18 T: 5 R: 13W KEARNEY DONALD R JOHNSON	PUMP	IR	.28	09/28/1973	A 12948		
S: 8 T: 5 R: 13W KEARNEY MELVIN E WERNER	PUMP	IR	.36	03/13/1963	A 10159		
S: 27 T: 6 R: 13W KEARNEY VERGIE I PETERSEN ESTATE	PETERSEN RESERVOIR	ST	46.00AF	05/16/1975	A 13583		
<u>PETERSEN RESERVOIR</u> S: 27 T: 6 R: 13W KEARNEY VERGIE I PETERSEN ESTATE	PUMP	SO		07/01/1976	A 14295		
<u>SAND CREEK</u> S: 34 T: 6 R: 12W ADAMS GERALD D & MARGARET P HARTMAN	PUMP	IR	1.17	04/11/1975	A 13546		K
<u>SAND CREEK TRIB. TO</u> S: 14 T: 5 R: 12W ADAMS LARRY D & J A CHRISTENSEN	PUMP	IR	.35	01/24/1972	A 12492		K
JACK D JENSEN	JENSEN RESERVOIR	ST	6.90AF	05/30/1973	A 12874		
<u>JENSEN RESERVOIR</u> S: 14 T: 5 R: 12W ADAMS JACK D JENSEN	PUMP	SO		05/30/1973	A 12875		
<u>SAND CREEK TRIB. TO</u> S: 13 T: 5 R: 12W ADAMS HAROLD D SHAW	SHAW RESERVOIR	ST	42.50AF	02/13/1969	A 11647		
<u>COTTONWOOD CREEK TRIB. TO</u> S: 4 T: 7 R: 13W KEARNEY MICHAEL L & CHERYL L RYAN	PUMP	IR	2.97	12/21/1978	A 15376		
S: 23 T: 7 R: 13W KEARNEY JAMES MEISENBACH	PUMP	IR	.25	11/06/1978	A 15361		
S: 3 T: 6 R: 12W ADAMS SHURIGAR BROTHERS	SHURIGAR BROTHERS LAKE	ST	128.00AF	03/14/1968	A 11371		
<u>COTTONWOOD CREEK</u> S: 10 T: 6 R: 12W ADAMS LARRY & SHERYL SNYDER	PUMP	IR	.17	03/16/1973	A 12829		K
<u>COTTONWOOD CREEK TRIB. TO</u> S: 11 T: 6 R: 12W ADAMS LARRY & SHERYL SNYDER	LUKOW RESERVOIR	ST	23.10AF	04/19/1974	A 13022		
<u>LUKOW RESERVOIR</u> S: 11 T: 6 R: 12W ADAMS LARRY & SHERYL SNYDER	PUMP	SO		04/19/1974	A 13023		
LARRY & SHERYL SNYDER	PUMP	SO		03/16/1976	A 14101		

REPORT OF THE

SURFACE WATER RIGHTS DATA
CLAIMS, APPLICATIONS, AND APPROPRIATIONS IN DOWNSTREAM ORDER
DIVISION NO. 1C

SOURCE LOCATION APPROPRIATOR	CARRIER GAGE	USE	GRANT IN CFS/AF	DATE OF PRIORITY	DOCKET/ APP. NUMBER	ANNOTA.	FT. NT.
<u>COTTONWOOD CREEK, TRIB. TO</u> S: 19 T: 6 R: 11W ADAMS EUGENE HEMBERGER	PUMP	IR	1.51	01/15/1976	A 13941		
WENDELL JOHNSON	WENDELL JOHNSON RESERVOIR	ST	27.00AF	05/31/1988	A 16653		
<u>BLUE RIVER, LITTLE, TRIB. TO</u> S: 34 T: 6 R: 11W ADAMS EUGENE C & MARJORIE C PARR	PUMP	IR	.66	03/28/1972	A 12566		
<u>BLUE RIVER, LITTLE</u> S: 33 T: 6 R: 10W ADAMS ROYCE REHTUS	PUMP	IR	.11	05/24/1956	A 8582		K
<u>SCOTT CREEK, TRIB. TO</u> S: 8 T: 6 R: 11W ADAMS NORBERT PARR	PUMP	IR	.77	07/12/1976	A 14314		
WILLIAM TRAUSCH	TRAUSCH RESERVOIR	ST	16.00AF	11/23/1981	A 16022		
<u>TRAUSCH RESERVOIR</u> S: 17 T: 6 R: 11W ADAMS WILLIAM TRAUSCH	PUMP	SO		04/27/1983	A 16191		
<u>SCOTT CREEK</u> S: 16 T: 6 R: 11W ADAMS JOEL L ZUBROD	PUMP	IR	.67	01/31/1963	A 10143		
BERNARD L PARR	PUMP	IR	.49	07/11/1972	A 12684		
<u>SCOTT CREEK, TRIB. TO</u> S: 10 T: 6 R: 11W ADAMS ELMER TRAUSCH	ELMER TRAUSCH RESERVOIR	ST	8.60AF	05/11/1978	A 15254		
<u>TRAUSCH, ELMER, RESERVOIR</u> S: 10 T: 6 R: 11W ADAMS ELMER TRAUSCH	PUMP	SO		05/11/1978	A 15253		
<u>SCOTT CREEK, TRIB. TO</u> S: 15 T: 6 R: 11W ADAMS MARIE WRIGHT	PUMP	IR	.41	07/08/1975	A 13647		
S: 23 T: 6 R: 11W ADAMS RICHARD KLEIN	PUMP	IR	.23	08/04/1972	A 12707		K
<u>SCOTT CREEK</u> S: 24 T: 6 R: 11W ADAMS DENNIS L RIESE	PUMP	IR	.74	01/09/1976	A 13928		
<u>SCOTT CREEK, TRIB. TO</u> S: 13 T: 6 R: 11W ADAMS DUANE OCHSNER	PUMP	IR	.31	05/13/1971	A 12259		
<u>SCOTT CREEK</u> S: 18 T: 6 R: 10W ADAMS DAVID G & SUSAN E FREDRICKS	PUMP	IR	.71	08/17/1971	A 12354		K

DEPARTMENT OF WATER RESOURCES

SURFACE WATER RIGHTS DATA
CLAIMS, APPLICATIONS, AND APPROPRIATIONS IN DOWNSTREAM ORDER
DIVISION NO. 1C

SOURCE LOCATION APPROPRIATOR	CARRIER GAGE	USE	GRANT IN CFS/AF	DATE OF PRIORITY	DOCKET/ APP. NUMBER	ANNOA.	FT. NT.
<u>SCOTT CREEK, TRIB. TO</u> S: 27 T: 6 R: 11W ADAMS ERVIN & HAROLD HANICH	PUMP	IR	.27	02/14/1973	A 12810		
S: 35 T: 6 R: 11W ADAMS TRAUSCH & STRASBURG	ROBERT TRAUSCH RESERVOIR	ST	18.90AF	03/28/1977	A 14854		
<u>TRAUSCH, ROBERT, RESERVOIR</u> S: 35 T: 6 R: 11W ADAMS ROBERT M TRAUSCH	PUMP	SO		06/08/1977	A 14974		
<u>SCOTT CREEK, TRIB. TO</u> S: 30 T: 6 R: 10W ADAMS ROBERT F JOHNSON	PUMP	IR	.29	04/04/1975	A 13532		K
<u>BLUE RIVER, LITTLE</u> S: 28 T: 6 R: 10W ADAMS MERLE L ANDERSON	PUMP	IR	1.01	02/23/1927	A 1904		
<u>BLUE RIVER, LITTLE, TRIB. TO</u> S: 8 T: 6 R: 10W ADAMS EDWARD & GARY TRAUSCH	TRAUSCH BROTHERS RES.	ST	16.50AF	11/25/1974	A 13287		
<u>TRAUSCH BROTHERS RESERVOIR</u> S: 8 T: 6 R: 10W ADAMS EDWARD & GARY TRAUSCH	PUMP	SO		11/25/1974	A 13288		
<u>BLUE RIVER, LITTLE</u> S: 27 T: 6 R: 10W ADAMS HORACE E & CATHERINE R PEAK	PUMP	IR	.60	11/19/1974	A 13280		
<u>THIRTY-TWO MILE CREEK, TRIB. TO</u> S: 3 T: 7 R: 11W ADAMS VERA KATZBERG	PUMP	IR	.43	05/25/1971	A 12280		K
<u>THIRTY-TWO MILE CREEK</u> S: 2 T: 7 R: 11W ADAMS HOWARD L & GLEN GANWISH	PUMP	IR	.28	02/19/1970	A 11871		K
<u>THIRTY-TWO MILE CREEK, TRIB. TO</u> S: 12 T: 7 R: 11W ADAMS JOHN SPAULDING	PUMP	IR	.29	02/25/1975	A 13440		K
<u>THIRTY-TWO MILE CREEK</u> S: 13 T: 7 R: 11W ADAMS PAULINE G PLANTZ	PUMP	IR	.54	07/14/1971	A 12321		
<u>THIRTY-TWO MILE CREEK, TRIB. TO</u> S: 10 T: 7 R: 11W ADAMS ALICE M CONSRUCK	PUMP	IR	2.23	02/25/1975	A 13441		
S: 15 T: 7 R: 11W ADAMS VERNON D & JOANNE COOK	PUMP	IR	.34	03/31/1975	A 13512		
S: 14 T: 7 R: 11W ADAMS VERNA M CONSRUCK	PUMP	IR	.86	09/01/1971	A 12369		K
DONALD W & MABEL D SCHROETLIN	PUMP	IR	.91	09/20/1971	A 12384		K

SURFACE WATER RIGHTS DATA
CLAIMS, APPLICATIONS, AND APPROPRIATIONS IN DOWNSTREAM ORDER
DIVISION NO. 1C

SOURCE LOCATION APPROPRIATOR	CARRIER GAGE	USE	GRANT IN CFS/AF	DATE OF PRIORITY	DOCKET/APP. NUMBER	ANNOA.	FT. NT.
<u>THIRTY-TWO MILE CREEK</u> S: 31 T: 7 R: 10W ADAMS LITTLE BLUE NRD	THIRTY-TWO MILE CREEK RESERVOIR H	ST	390.40AF	05/02/1975	A 13570		
<u>THIRTY-TWO MILE CREEK RES. H</u> S: 31 T: 7 R: 10W ADAMS LITTLE BLUE NRD	PUMP	SO		06/04/1985	A 16391		
<u>THIRTY-TWO MILE CREEK, WEST BRANCH</u> S: 31 T: 8 R: 11W ADAMS LITTLE BLUE NRD	THIRTY-TWO MILE CREEK RESERVOIR K	ST	371.00AF	02/10/1970	A 11861		
S: 8 T: 7 R: 11W ADAMS RAY E FINNIGSMIER	PUMP	IR	3.43	02/10/1972	A 12502		
<u>THIRTY-TWO MILE CREEK, WEST BRANCH, TRIB. TO</u> S: 17 T: 7 R: 11W ADAMS RAY E FINNIGSMIER	PUMP	IR	.87	02/10/1972	A 12503		
S: 12 T: 7 R: 12W ADAMS LYNNE E CHRISP	PUMP	IR	.77	07/18/1972	A 12687		K
S: 18 T: 7 R: 11W ADAMS LITTLE BLUE NRD	THIRTY-TWO MILE CREEK RESERVOIR C	ST	86.30AF	06/11/1969	A 11725		
S: 17 T: 7 R: 11W ADAMS LEONARD PARR	PUMP	IR	1.51	11/15/1983	A 16253		
<u>THIRTY-TWO MILE CREEK, WEST BRANCH</u> S: 20 T: 7 R: 11W ADAMS RAYMOND RIESE	PUMP	IR	.47	01/20/1975	A 13361		
<u>THIRTY-TWO MILE CREEK, WEST BRANCH, TRIB. TO</u> S: 23 T: 7 R: 12W ADAMS DONALD & ELEANOR NIENHUESER	PUMP	IR	.61	11/06/1974	A 13260		K
S: 25 T: 7 R: 12W ADAMS ERNST BLESSIN	PUMP	IR	.63	11/13/1974	A 13272		K
S: 26 T: 7 R: 12W ADAMS ORELLA KLUSMAN	PUMP	IR	1.00	08/16/1976	A 14400		
S: 20 T: 7 R: 11W ADAMS LITTLE BLUE NRD	THIRTY-TWO MILE CREEK RESERVOIR D	ST	312.10AF	06/11/1969	A 11723		
<u>THIRTY-TWO MILE CREEK, WEST BRANCH</u> S: 20 T: 7 R: 11W ADAMS GILBERT M TRAUSCH ET AL	PUMP	IR	.33	02/15/1957	A 9202		
S: 28 T: 7 R: 11W ADAMS DARREL STROMER	PUMP	IR	1.01	04/14/1976	A 14176		
<u>THIRTY-TWO MILE CREEK, WEST BRANCH, TRIB. TO</u> S: 32 T: 7 R: 11W ADAMS MARVIN VIESELMAYER	VIESELMAYER RESERVOIR	ST	42.80AF	06/01/1973	A 12877		

DEPARTMENT OF WATER RESOURCES

SURFACE WATER RIGHTS DATA
CLAIMS, APPLICATIONS, AND APPROPRIATIONS IN DOWNSTREAM ORDER
DIVISION NO. 1C

SOURCE LOCATION APPROPRIATOR	CARRIER GAGE	USE	GRANT IN CFS/AF	DATE OF PRIORITY	DOCKET/ APP. NUMBER	ANNOA.	FT. NT.
<u>VIESELMAYER RESERVOIR</u> S: 32 T: 7 R: 11W ADAMS MARVIN VIESELMAYER	PUMP	SO		07/06/1973	A 12896		
<u>THIRTY-TWO MILE CREEK, WEST BRANCH, TRIB. TO</u> S: 29 T: 7 R: 11W ADAMS LITTLE BLUE NRD	THIRTY-TWO MILE CREEK RESERVOIR E	ST	79.50AF	05/31/1968	A 11437		
<u>THIRTY-TWO MILE CREEK, WEST BRANCH</u> S: 33 T: 7 R: 11W ADAMS FRED & DOROTHY HOHLFELD	PUMP	IR	.72	09/04/1973	A 12936		K
S: 33 T: 7 R: 11W ADAMS HAROLD P KONEN	PUMP	IR	.59	06/03/1975	A 13607		
<u>THIRTY-TWO MILE CREEK, WEST BRANCH, TRIB. TO</u> S: 34 T: 7 R: 11W ADAMS ALLEN D SCHUKEI	PUMP	IR	1.04	07/24/1973	A 12910		
S: 22 T: 7 R: 11W ADAMS VERN C ANDERSON	PUMP	IR	.41	11/10/1971	A 12423		K
<u>THIRTY-TWO MILE CREEK, WEST BRANCH</u> S: 2 T: 6 R: 11W ADAMS FRED & DOROTHY HOHLFELD	PUMP	IR	.72	09/04/1973	A 12935		K
<u>THIRTY-TWO MILE CREEK, WEST BRANCH, TRIB. TO</u> S: 35 T: 7 R: 11W ADAMS HUGH & JEROME THEISEN	PUMP	IR	.50	07/26/1971	A 12331		
<u>THIRTY-TWO MILE CREEK, WEST BRANCH</u> S: 6 T: 6 R: 10W ADAMS JUDY HOFFMAN	PUMP	IR	1.14	03/27/1972	A 12563		
<u>THIRTY-TWO MILE CREEK, TRIB. TO</u> S: 29 T: 7 R: 10W ADAMS LITTLE BLUE NRD	THIRTY-TWO MILE CREEK RESERVOIR J	ST	287.60AF	02/18/1975	A 13411		
<u>THIRTY-TWO MILE CREEK RESERVOIR</u> S: 29 T: 7 R: 10W ADAMS LITTLE BLUE NRD	PUMP	SO		11/12/1976	A 14547		
<u>THIRTY-TWO MILE CREEK</u> S: 33 T: 7 R: 10W ADAMS MELVIN J & LOIS B BUSS	PUMP	IR	.80	07/13/1970	A 11999		
<u>THIRTY-TWO MILE CREEK, TRIB. TO</u> S: 28 T: 7 R: 10W ADAMS DENNIS ENGEL	HUESKE RESERVOIR MARAGUAY LAKE	ST	40.40AF	06/06/1969	A 11720		
SANITATION IMPROVEMENT DISTRICT #2 <u>HUESKE RESERVOIR</u> S: 28 T: 7 R: 10W ADAMS DENNIS ENGEL		ST	11.10AF	08/10/1989	A 16871		A
	PUMP	SO		06/26/1969	A 11740		

SURFACE WATER RIGHTS DATA
CLAIMS, APPLICATIONS, AND APPROPRIATIONS IN DOWNSTREAM ORDER
DIVISION NO. 1C

SOURCE LOCATION APPROPRIATOR	CARRIER GAGE	USE	GRANT IN CFS/AF	DATE OF PRIORITY	DOCKET/ APP. NUMBER	ANNOA.	FT. MT.
<u>THIRTY-TWO MILE CREEK</u>							
S: 28 T: 7 R: 10W ADAMS SOUTHERN HILLS RANCH	PUMP	IR	.30	03/10/1961	A 9905		K
S: 27 T: 7 R: 10W ADAMS SOUTHERN HILLS REALTY CORPORATION	PUMP	IR	.96	07/24/1970	A 12027		K
<u>BLUE RIVER, LITTLE</u>							
S: 30 T: 6 R: 9W ADAMS CARL MEFFORD	PUMP	IR	.06	09/06/1946	A 3953		K
S: 31 T: 6 R: 9W ADAMS GERALD F FRERICHS	PUMP	IR	.23	02/05/1976	A 13993		
S: 32 T: 6 R: 9W ADAMS ALTA T HAGEMEYER ET AL	PUMP	IR	.36	09/15/1953	A 5569		K
<u>BLUE RIVER, LITTLE, TRIB. TO</u>							
S: 33 T: 6 R: 9W ADAMS ED LIGHTNER	PUMP	IR	.96	02/09/1976	A 13999		
<u>BLUE RIVER, LITTLE</u>							
S: 5 T: 5 R: 9W ADAMS RIVERVIEW FARMS, INC	PUMP	IR	.40	01/24/1977	A 14653		
<u>ASH CREEK, TRIB. TO</u>							
S: 21 T: 5 R: 10W ADAMS KEN K PEIL	PUMP	IR	.84	04/25/1972	A 12608		
KEN K PEIL KEN K PEIL LIVESTOCK POND		ST	29.60AF	09/24/1985	A 16451		
S: 10 T: 5 R: 10W ADAMS ROBERT E KRUEGER	PUMP	IR	1.34	01/16/1979	A 15391		
S: 6 T: 4 R: 9W WEBSTER LITTLE BLUE NRD	HUBL RESERVOIR	ST	48.80AF	11/03/1980	A 15727		
<u>BLUE RIVER, LITTLE, TRIB. TO</u>							
S: 19 T: 5 R: 8W CLAY DEAN HABA	HABA RESERVOIR	ST	10.64AF	08/08/1969	A 11763		
<u>HABA RESERVOIR</u>							
S: 19 T: 5 R: 8W CLAY DEAN HABA	PUMP	SO		09/29/1970	A 12090		
<u>BLUE RIVER, LITTLE</u>							
S: 18 T: 5 R: 8W CLAY LLOYD VALENTINE	PUMP	IR	.57	06/27/1988	A 16672		
S: 16 T: 5 R: 8W CLAY ALVIN G & ALICE B PAUS	PUMP	IR	.22	05/15/1933	A 2321		
<u>PAWNEE CREEK</u>							
S: 22 T: 8 R: 11W ADAMS MILTON LISIUS	PUMP	IR	.91	07/27/1971	A 12334		
S: 23 T: 8 R: 11W ADAMS MILDRED KRAL	PUMP	IR	.53	02/15/1978	A 15183		
<u>PAWNEE CREEK, TRIB. TO</u>							
S: 26 T: 8 R: 11W ADAMS MORRISON ENTERPRISES	PUMP	IR	.86	09/30/1975	A 13821		

SURFACE WATER RIGHTS DATA
CLAIMS, APPLICATIONS, AND APPROPRIATIONS IN DOWNSTREAM ORDER
DIVISION NO. 1C

SOURCE LOCATION APPROPRIATOR	CARRIER GAGE	USE	GRANT IN CFS/AF	DATE OF PRIORITY	DOCKET/ APP. NUMBER	ANNO. FT. NT.
PAWNEE CREEK, TRIB. TO						
S: 35 T: 8 R: 11W ADAMS JUNIATA FEED YARDS	PUMP	IR	.57	09/05/1972	A 12737	
S: 26 T: 8 R: 11W ADAMS MARIE AUGUSTIN	PUMP	IR	.74	11/04/1971	A 12416	
PAWNEE CREEK						
S: 31 T: 8 R: 10W ADAMS DARREL STROMER	PUMP	IR	1.13	03/24/1975	A 13490	
PAWNEE CREEK, TRIB. TO						
S: 5 T: 7 R: 10W ADAMS DARREL & MARILYN STROMER	PUMP	IR	.70	04/29/1970	A 11930	
PAWNEE CREEK						
S: 5 T: 7 R: 10W ADAMS DARREL & MARILYN STROMER	PUMP	IR	.87	04/29/1970	A 11929	
S: 16 T: 7 R: 10W ADAMS HASTINGS REGIONAL CENTER	PUMP	IR	1.00	03/03/1988	A 16623	
S: 15 T: 7 R: 10W ADAMS MILLS-GERHARD HOLDINGS (A PARTNERSHIP)	PUMP	IR	.64	08/30/1949	A 4508	
MILLS-GERHARD HOLDINGS (A PARTNERSHIP)	PUMP	IR	.86	09/14/1982	A 16151	
S: 23 T: 7 R: 10W ADAMS DONNA JOHNSON	PUMP	IR	.56	07/14/1988	A 16687	
S: 24 T: 7 R: 10W ADAMS CLARENCE RUTT	PUMP	IR	.91	06/24/1977	A 14993	
S: 25 T: 7 R: 10W ADAMS RICHARD HOLLISTER	PUMP	IR	.51	03/08/1978	A 15199	
S: 30 T: 7 R: 9W ADAMS R JOHN HARRENSTEIN	PUMP	IR	.38	03/27/1970	A 11901	
S: 8 T: 6 R: 9W ADAMS DAVID G & SAMMY L LYNN	PUMP	IR	.49	05/17/1971	A 12263	
S: 33 T: 6 R: 9W ADAMS LAMOINE SMIDT	PUMP	IR	1.70	09/13/1974	A 13202	
PAWNEE CREEK, TRIB. TO						
S: 16 T: 6 R: 9W ADAMS MERLYN R LAY	PUMP	IR	1.79	01/23/1970	A 11855	K
S: 21 T: 6 R: 9W ADAMS ALBERTUS N LAY	PUMP	IR	.64	06/25/1976	A 14289	
ALBERTUS N LAY	PUMP	IR	1.06	08/17/1970	A 12059	
S: 15 T: 6 R: 9W ADAMS ED LIGHTNER	PUMP	IR	1.20	02/09/1976	A 14001	K
S: 22 T: 6 R: 9W ADAMS ALBERTUS N LAY	PUMP	IR	.46	07/22/1970	A 12021	
S: 16 T: 7 R: 9W ADAMS EVELYN LAUX	PUMP	IR	.67	06/21/1972	A 12665	K
CENTRAL TECHNICAL COMMUNITY COLLEGE	PUMP	IR	.53	01/15/1976	A 13940	K

REPORT OF THE

SURFACE WATER RIGHTS DATA
CLAIMS, APPLICATIONS, AND APPROPRIATIONS IN DOWNSTREAM ORDER
DIVISION NO. 1C

SOURCE LOCATION APPROPRIATOR	CARRIER GAGE	USE	GRANT IN CFS/AF	DATE OF PRIORITY	DOCKET/ APP. NUMBER	ANNOA.	FT. NT.
<u>PANNEE CREEK, TRIB. TO</u>							
S: 22 T: 7 R: 9W ADAMS IVAN D & MELVIN H HOAGLAND	PUMP	IR	.71	04/08/1977	A 14889		
S: 27 T: 7 R: 9W ADAMS CLYDE L KLEAGER	PUMP	IR	1.11	03/13/1972	A 12539		
S: 4 T: 6 R: 9W ADAMS MARIE DAMERELL	PUMP	IR	.61	05/19/1971	A 12268		
S: 10 T: 6 R: 9W ADAMS ED LIGHTNER	PUMP	IR	.66	02/09/1976	A 14000		
S: 15 T: 6 R: 9W ADAMS ARTIE (MRS) KEMPER	PUMP	IR	.90	02/09/1976	A 14005		
RUTH STROMER	PUMP	IR	.30	04/30/1971	A 12243		K
S: 25 T: 6 R: 9W ADAMS GLEN E ELLERMEIER	PUMP	IR	.40	03/19/1975	A 13481		
WESLEY W MOHLING	PUMP	IR	.64	02/10/1971	A 12154		
S: 30 T: 6 R: 8W CLAY ALBERT DAVIS	PUMPS	IR	.46	08/28/1975	A 13778		K
WALDEEN EIGENBERG	PUMP	IR	1.41	11/23/1983	A 16255		
S: 31 T: 6 R: 8W CLAY R LAZY K INC	PUMP	IR	.43	01/31/1983	A 16169		K
ALBERT DAVIS	PUMP	IR	.39	08/06/1976	A 14377		K
<u>PANNEE CREEK</u>							
S: 5 T: 5 R: 8W CLAY ALFRED & ROBERT F OCKER	PUMP	IR	.61	03/30/1979	A 15443		K
LONNIE G HABA	PUMP	IR	.60	10/22/1971	A 12407		K
S: 4 T: 5 R: 8W CLAY RONALD R DAVIS	PUMP	IR	.71	10/06/1964	A 10450		
<u>PANNEE CREEK, TRIB. TO</u>							
S: 26 T: 7 R: 9W ADAMS CLYDE L KLEAGER	PUMP	IR	.93	03/13/1972	A 12538		
CLYDE L KLEAGER	PUMP	IR	2.24	03/13/1972	A 12537		
S: 35 T: 7 R: 9W ADAMS RAYMOND & EDWARD HEYE	PUMP	IR	1.31	05/21/1971	A 12273		
DARYL DCHSNER	PUMP	IR	.86	04/01/1970	A 11912		
S: 1 T: 6 R: 9W ADAMS ALBERT DAVIS	PUMP	IR	.43	05/07/1976	A 14214		K
S: 13 T: 6 R: 9W ADAMS NELLE D SPRINGER	PUMP	IR	.46	08/14/1969	A 11767		
S: 11 T: 6 R: 9W ADAMS RAWLEIGH E BRENNICK	PUMP	IR	1.14	07/27/1972	A 12695		
S: 18 T: 6 R: 8W CLAY DUAN E & DIXIE D BOHLEN	PUMP	IR	.10	11/06/1970	A 12108		K
S: 21 T: 6 R: 8W CLAY VIRGIL FREDRICKS	PUMP	IR	.29	04/09/1973	A 12853		K

SURFACE WATER RIGHTS DATA
CLAIMS, APPLICATIONS, AND APPROPRIATIONS IN DOWNSTREAM ORDER
DIVISION NO. 1C

SOURCE LOCATION APPROPRIATOR	CARRIER GAGE	USE	GRANT IN CFS/AF	DATE OF PRIORITY	DOCKET/ APP. NUMBER	ANNOA.	FT. NT.
<u>PAWNEE CREEK TRIBUTORY TO</u>							
S: 21 T: 6 R: 8W CLAY VIRGIL FREDRICKS	PUMP	IR	.93	07/26/1977	A 15048		K
S: 20 T: 6 R: 8W CLAY HARM JANSSEN	PUMP	IR	.49	09/18/1974	A 13208		K
S: 4 T: 5 R: 8W CLAY NETTIE LINDEMANN	PUMP	IR	.42	08/21/1978	A 15327		K
<u>BLUE RIVER, LITTLE</u>							
S: 15 T: 5 R: 8W CLAY IRVIN E DAVIS	PUMP	IR	.29	06/05/1934	A 2399		K
<u>BLUE RIVER, LITTLE TRIBUTORY TO</u>							
S: 22 T: 5 R: 8W CLAY EDWIN J PAVELKA	PAVELKA RESERVOIR	ST	59.40AF	07/22/1981	A 15946		
<u>PAVELKA RESERVOIR</u>							
S: 22 T: 5 R: 8W CLAY EDWIN J PAVELKA	PUMP	SO		09/24/1981	A 15998		
<u>BLUE RIVER, LITTLE</u>							
S: 22 T: 5 R: 8W CLAY BLUE RIVER FARMS, INC	PUMP	IR	1.69	08/30/1974	A 13184		
S: 23 T: 5 R: 8W CLAY LIPOVSKY FARM CORPORATION	PUMP	IR	1.09	06/23/1948	A 4296	A 4296	D
LIPOVSKY FARM CORPORATION	PUMP	IR	1.09	04/15/1964	A 10352		
ELDON R KLUVER ESTATE	PUMP	IR	.09	01/23/1975	A 13369		K
S: 25 T: 5 R: 8W CLAY DONALD A WATTS	PUMP	IR	.47	06/06/1952	A 4973		
<u>BLUE RIVER, LITTLE TRIBUTORY TO</u>							
S: 11 T: 5 R: 8W CLAY RICHARD NEJEZCHLEB	PUMP	IR	.34	11/15/1976	A 14556		K
S: 14 T: 5 R: 8W CLAY ALBERT J NEJEZCHLEB	NEJEZCHLEB RESERVOIR	ST	29.40AF	09/19/1977	A 15114		
<u>NEJEZCHLEB RESERVOIR</u>							
S: 14 T: 5 R: 8W CLAY ALBERT J NEJEZCHLEB	PUMP	SO		10/24/1977	A 15132		K
<u>BLUE RIVER, LITTLE</u>							
S: 25 T: 5 R: 8W CLAY CRAIG BUESCHER	PUMP	IR	2.64	03/20/1979	A 15439		K
<u>BLUE RIVER, LITTLE TRIBUTORY TO</u>							
S: 19 T: 5 R: 7W CLAY JAMES J LIPOVSKY	JAMES J LIPOVSKY RES.	ST	29.40AF	09/07/1977	A 15107		
<u>LIPOVSKY, JAMES J, RESERVOIR</u>							
S: 19 T: 5 R: 7W CLAY JAMES J LIPOVSKY	PUMP	SO		03/27/1978	A 15215		
<u>LIBERTY CREEK</u>							
S: 3 T: 3 R: 9W WEBSTER WEBSTER COUNTY	LIBERTY CREEK RESERVOIR 1	ST	40.80AF	03/16/1988	A 16625		

SURFACE WATER RIGHTS DATA
CLAIMS, APPLICATIONS, AND APPROPRIATIONS IN DOWNSTREAM ORDER
DIVISION NO. 1C

SOURCE LOCATION APPROPRIATOR	CARRIER GAGE	USE	GRANT IN CFS/AF	DATE OF PRIORITY	DOCKET/APP. NUMBER	ANNO. FT. NT.
<u>LIBERTY CREEK, NORTH BRANCH</u> S: 35 T: 4 R: 9W WEBSTER LITTLE BLUE MRD	LIBERTY CREEK NORTH RES.	ST	204.60AF	11/02/1989	A 16893	
<u>LIBERTY CREEK, TRIB. TO</u> S: 9 T: 3 R: 8W NUCKOLLS WILLIAM HOELTING	HOELTING RESERVOIR	ST	146.70AF	02/15/1974	A 12982	
S: 33 T: 4 R: 8W NUCKOLLS DAVID F MAZOUR	COYOTE GULCH RESERVOIR	ST	46.80AF	03/31/1980	A 15637	
S: 27 T: 4 R: 8W NUCKOLLS ERNEST POHLMER	POHLMER RESERVOIR	ST	64.80AF	07/12/1967	A 11198	
<u>LIBERTY CREEK</u> S: 27 T: 4 R: 8W NUCKOLLS ERNEST POHLMER	PUMP	IR	1.92	03/02/1957	A 9279	K
<u>MOOREHOUSE CREEK</u> S: 29 T: 4 R: 8W NUCKOLLS RALPH A HERZ	HERZ RESERVOIR	ST	73.50AF	07/10/1967	A 11196	
<u>HERZ RESERVOIR</u> S: 29 T: 4 R: 8W NUCKOLLS RALPH A HERZ	PUMP	SO		11/19/1969	A 11823	
<u>LIBERTY CREEK, TRIB. TO</u> S: 8 T: 4 R: 8W NUCKOLLS GENE MAZOUR	MAZOUR SOUTH RESERVOIR	ST	14.77AF	04/19/1989	A 16776	
<u>MAZOUR SOUTH RESERVOIR</u> S: 9 T: 4 R: 9W NUCKOLLS GENE MAZOUR	PUMP	SO		08/07/1989	A 16861	
<u>DRY CREEK, TRIB. TO</u> S: 9 T: 4 R: 8W NUCKOLLS CHARLES HUBL	HUBL RESERVOIR	ST	27.41AF	10/16/1967	A 11262	
<u>HUBL RESERVOIR</u> S: 9 T: 4 R: 8W NUCKOLLS CHARLES HUBL	PUMP	SO		10/27/1969	A 11818	
<u>LIBERTY CREEK, TRIB. TO</u> S: 4 T: 4 R: 8W NUCKOLLS LYLE NEJEZCHLEB	LYLE NEJEZCHLEB RESERVOIR	ST	17.40AF	09/30/1988	A 16714	
<u>NEJEZCHLEB RESERVOIR, LYLE</u> S: 4 T: 4 R: 8W NUCKOLLS LYLE NEJEZCHLEB	PUMP	SO		06/26/1989	A 16837	
<u>LIBERTY CREEK, TRIB. TO</u> S: 3 T: 4 R: 8W NUCKOLLS JOHN W HUBL	JOHN HUBL RESERVOIR	ST	48.80AF	05/25/1971	A 12279	
<u>JOHN HUBL RESERVOIR</u> S: 3 T: 4 R: 8W NUCKOLLS JOHN W HUBL	PUMP	SO		06/16/1989	A 16828	

SURFACE WATER RIGHTS DATA
CLAIMS, APPLICATIONS, AND APPROPRIATIONS IN DOWNSTREAM ORDER
DIVISION NO. 1C

SOURCE LOCATION APPROPRIATOR	CARRIER GAGE	USE	GRANT IN CFS/AF	DATE OF PRIORITY	DOCKET/ APP. NUMBER	ANNOA.	FT. NT.
<u>LIBERTY CREEK TRIB. TO</u>							
S: 33 T: 5 R: 8W CLAY GENE MAZOUR	GENE MAZOUR RESERVOIR	ST	58.80AF	04/28/1980	A 15643		
<u>MAZOUR, GENE, RESERVOIR</u>							
S: 33 T: 5 R: 8W CLAY GENE MAZOUR	PUMP	SO		10/20/1980	A 15723		
<u>LIBERTY CREEK TRIB. TO</u>							
S: 34 T: 5 R: 8W CLAY ANGELA RIDGWAY THERESA VAP	RIDGWAY-MADDEN RESERVOIR VAP RESERVOIR	ST ST	27.90AF 16.90AF	08/01/1985 05/09/1983	A 16438 A 16198		
<u>VAP RESERVOIR</u>							
S: 34 T: 5 R: 8W CLAY THERESA VAP	PUMP	SO		05/09/1983	A 16199		
<u>BLUE RIVER, LITTLE</u>							
S: 34 T: 5 R: 7W CLAY JACK B HUBBELL	PUMP	IR	1.24	03/07/1927	A 1907		K
<u>BLUE RIVER, LITTLE, TRIB. TO</u>							
S: 8 T: 4 R: 7W NUCKOLLS RONALD SKALKA	RONALD SKALKA RESERVOIR	ST	107.80AF	06/02/1970	A 11952		
<u>BLUE RIVER, LITTLE</u>							
S: 34 T: 5 R: 7W CLAY JAYMES & JANET HUBBELL	PUMP	IR	.30	09/21/1946	A 3966		
S: 3 T: 4 R: 7W NUCKOLLS STEVEN D TROUDT	PUMP	IR	.36	02/16/1960	A 9796		
WARD L SHAW	PUMP	IR	.31	05/15/1956	A 8564		K
S: 11 T: 4 R: 7W NUCKOLLS WILMA D JONES	PUMP NO. 2	IR	.94	03/02/1954	A 6016		
WILMA D JONES	PUMP	IR	.94	08/13/1979	A 15549	A-6016	D
GORDON WATTS	PUMP	IR	.60	04/06/1950	A 4634		#
LITTLE BLUE RIVER NEAR DEWEESE, NE							
<u>BLUE RIVER, LITTLE, TRIB. TO</u>							
S: 31 T: 5 R: 7W CLAY LLOYD H DANA	PUMP	IR	.57	08/03/1970	A 12043		K
<u>BUFFALO CREEK TRIB. TO</u>							
S: 6 T: 5 R: 7W CLAY DAVID G & JOYCE J GERDES	PUMP	IR	.21	09/13/1972	A 12742		K
S: 5 T: 5 R: 7W CLAY MARY LANNING HOSPITAL TRUST	PUMP	IR	.46	04/22/1971	A 12233		K
S: 9 T: 5 R: 7W CLAY CATHERINE GLASS	PUMP	IR	2.49	03/27/1973	A 12840		K
S: 18 T: 5 R: 7W CLAY JOHN J HAJNY JR	PUMP	IR	.21	05/06/1975	A 13573		K
S: 7 T: 5 R: 7W CLAY DELORES J SCHLIEP	SCHLIEP RESERVOIR	ST	4.20AF	05/11/1970	A 11937		

SURFACE WATER RIGHTS DATA
CLAIMS, APPLICATIONS, AND APPROPRIATIONS IN DOWNSTREAM ORDER
DIVISION NO. 1C

SOURCE LOCATION APPROPRIATOR	CARRIER GAGE	USE	CRANT IN CFS/AF	DATE OF PRIORITY	DOCKET/ APP. NUMBER	ANNOA.	FT. NT.
<u>SCHLIEP RESERVOIR</u> S: 7 T: 5 R: 7W CLAY DELORES J SCHLIEP	PUMP	SO		07/02/1970	A 11988		
<u>BUFFALO CREEK</u> S: 17 T: 5 R: 7W CLAY A J SKALKA & SONS	PUMP	IR	2.93	08/21/1979	A 15566		
<u>BUFFALO CREEK, TRIB. TO</u> S: 21 T: 5 R: 7W CLAY JOSEPH R SKALKA	SKALKA RESERVOIR	ST	20.00AF	09/08/1976	A 14447		
<u>SKALKA RESERVOIR</u> S: 21 T: 5 R: 7W CHEYENNE JOSEPH R SKALKA	PUMP	SO		03/14/1985	A 16366		K
<u>BUFFALO CREEK, TRIB. TO</u> S: 21 T: 5 R: 7W CLAY ROBERT E WATTS	PUMP	IR	.54	01/03/1972	A 12472		
S: 22 T: 5 R: 7W CLAY MARION B WOLFE	PUMP	IR	2.19	09/29/1976	A 14486		
CLAY COUNTY	HARMS-CLAY COUNTY RES.	ST	46.50AF	10/03/1985	A 16455		
<u>HARMS-CLAY COUNTY RESERVOIR</u> S: 22 T: 5 R: 7W CLAY CLAY COUNTY	PUMP	SO		10/03/1985	A 16456		
<u>BUFFALO CREEK, TRIB. TO</u> S: 25 T: 5 R: 7W CLAY MELVIN HOYT	HOYT RESERVOIR	ST	19.40AF	10/13/1977	A 15126		
<u>HOYT RESERVOIR</u> S: 25 T: 5 R: 7W CLAY MELVIN HOYT	PUMP	SO		11/25/1977	A 15144		
<u>BUFFALO CREEK, TRIB. TO</u> S: 36 T: 5 R: 7W CLAY GEORGE A CROFT	PUMP	IR	.27	06/20/1977	A 14986		K
<u>WALNUT CREEK, TRIB. TO</u> S: 28 T: 4 R: 7W NUCKOLLS ROBERT E DRUDIK	DRUDIK RESERVOIR	ST	39.00AF	02/28/1972	A 12524		
S: 21 T: 4 R: 7W NUCKOLLS LOUIS MAZOUR	MAZOUR RESERVOIR	ST	89.22AF	06/19/1967	A 11178		
<u>MAZOUR RESERVOIR</u> S: 21 T: 4 R: 7W NUCKOLLS RICHARD MAZOUR	PUMP	SO		08/08/1977	A 15070		
<u>WALNUT CREEK</u> S: 12 T: 4 R: 7W NUCKOLLS WILMA D JONES	PUMP	IR	.10	03/15/1978	A 15201		
<u>BLUE RIVER, LITTLE</u> S: 12 T: 4 R: 7W NUCKOLLS WILMA D JONES	PUMP	IR	.89	01/29/1947	A 4028		

SURFACE WATER RIGHTS DATA
CLAIMS, APPLICATIONS, AND APPROPRIATIONS IN DOWNSTREAM ORDER
DIVISION NO. 1C

SOURCE LOCATION APPROPRIATOR	CARRIER GAGE	USE	GRANT IN CFS/AF	DATE OF PRIORITY	DOCKET/ APP. NUMBER	ANNOA.	FT. NT.
BLUE RIVER LITTLE S: 12 T: 4 R: 7W NUCKOLLS WILMA D JONES	PUMP	IR	.89	08/20/1979	A 15565	A-4028	D
BLUE RIVER LITTLE TRIB TO S: 13 T: 4 R: 7W NUCKOLLS WILMA D JONES	BOYD JONES RESERVOIR	ST	40.60AF	06/10/1974	A 13046		
JONES BOYD RESERVOIR S: 13 T: 4 R: 7W NUCKOLLS WILMA D JONES WILMA D JONES	PUMP PUMP	SO SI		03/15/1978	A 15200 A 15200	A-4028	
BLUE RIVER LITTLE S: 18 T: 4 R: 6W NUCKOLLS SHUCK DRILLING COMPANY SHUCK DRILLING COMPANY SHUCK DRILLING COMPANY JAMES D & ALLEN FEREBEE	PUMP PUMP PUMP PUMP	IR IR IR IR	.29 .61 1.34 1.24	08/31/1940 08/06/1964 08/21/1980 06/08/1964	A 3247 A 10419 A 15708 A 10382		
S: 19 T: 4 R: 6W NUCKOLLS LYON ESTATE & KATHERINE A MYERS CORA BARTLETT COR A BARTLETT WENDELL A LINDGREN	PUMP PUMPS PUMP PUMP	IR IR IR IR	.84 .08 .26 .43	11/12/1964 08/07/1935 03/29/1955 03/10/1986	A 10468 A 2553 A 7287 A 16475		K K
S: 20 T: 4 R: 6W NUCKOLLS LYON ESTATE & KATHERINE A MYERS S G S FARMS	PUMP PUMP	IR IR	2.11 .51	03/27/1957 02/27/1974	A 9408 A 12989		K
BLUE RIVER LITTLE TRIB TO S: 5 T: 4 R: 6W NUCKOLLS RITA JACOBSEN	PUMP	IR	1.07	07/15/1971	A 12323		K
S: 7 T: 4 R: 6W NUCKOLLS WILMA D JONES	JONES RESERVOIR	ST	24.10AF	07/18/1977	A 15035		
JONES RESERVOIR S: 7 T: 4 R: 6W NUCKOLLS WILMA D JONES	PUMP	SO		08/05/1977	A 15068		
BLUE RIVER LITTLE S: 21 T: 4 R: 6W NUCKOLLS DARWIN & SANDRA STERKEL DARWIN & SANDRA STERKEL	PUMP PUMP	IR IR	1.14 1.87	03/19/1957 02/05/1965	A 9372 A 10526		
S: 20 T: 4 R: 6W NUCKOLLS GORDON F & SHIRLEY R SHUCK	PUMP	IR	1.74	03/27/1964	A 10336		
S: 28 T: 4 R: 6W NUCKOLLS IVAN KING GORDON SHUCK ROY BURKETT ROY BURKETT	PUMP PUMP PUMP PUMP	IR IR IR IR	.30 .30 .13 1.00	02/07/1956 07/05/1988 02/14/1956 03/08/1957	A 8350 A 16680 A 8357 A 9306		D
S: 27 T: 4 R: 6W NUCKOLLS SHIRLEY R SHUCK	PUMP	IR	1.51	03/24/1978	A 15213		

SURFACE WATER RIGHTS DATA
CLAIMS, APPLICATIONS, AND APPROPRIATIONS IN DOWNSTREAM ORDER
DIVISION NO. 1C

SOURCE LOCATION APPROPRIATOR	CARRIER GAGE	USE	GRANT IN CFS/AF	DATE OF PRIORITY	DOCKET/ APP. NUMBER	ANNOA.	FT. NT.
<u>OX BOW CREEK, TRIB. TO</u> S: 8 T: 3 R: 6W NUCKOLLS J P WEHRMAN	WEHRMAN RESERVOIR	ST	40.90AF	04/17/1978	A 15239		
S: 35 T: 4 R: 7W NUCKOLLS HAROLD L RUTTMAN	RUTTMAN RESERVOIR	ST	11.40AF	03/10/1987	A 16547		
<u>RUTTMAN RESERVOIR</u> S: 35 T: 4 R: 72 NUCKOLLS HAROLD L RUTTMAN	PUMP	SO		03/10/1987	A 16548		
<u>OX BOW CREEK, TRIB. TO</u> S: 31 T: 4 R: 6W NUCKOLLS WILMA D JONES	RUTTMAN RESERVOIR	ST	27.00AF	10/13/1959	A 9769		
<u>RUTTMAN RESERVOIR</u> S: 31 T: 4 R: 6W NUCKOLLS WILMA D JONES	PUMP	SO		10/13/1959	A 9898		
<u>BLUE RIVER, LITTLE, TRIB. TO</u> S: 2 T: 3 R: 6W NUCKOLLS LOREN JENSEN	JENSEN RESERVOIR	ST	64.00AF	03/07/1967	A 11060		
<u>BLUE RIVER, LITTLE</u> S: 36 T: 4 R: 6W NUCKOLLS LAVON SCHOOF	PUMP	IR	.04	01/09/1957	A 9090		K
S: 1 T: 3 R: 6W NUCKOLLS JOHN L SCROGGIN ESTATE	PUMP	IR	1.31	06/02/1934	A 2394		
JOHN L SCROGGIN ESTATE	PUMP	IR	.53	10/27/1941	A 3524	R P-341	
DORIS SCHUMACHER FARM	PUMP	IR	.53	07/18/1961	A 9953	A-3524R	D
DORIS SCHUMACHER FARM	PUMP	IR	1.78	07/18/1961	A 9954		
<u>BLUE RIVER, LITTLE, TRIB. TO</u> S: 25 T: 4 R: 6W NUCKOLLS F A MOUNTFORD	MOUNTFORD LAKE	ST	49.00AF	09/15/1960	A 9862		
S: 36 T: 4 R: 6W NUCKOLLS LAVON SCHOOF	SCHOOF RESERVOIR	ST	50.00AF	09/04/1981	A 15988		
<u>SCHOOF RESERVOIR</u> S: 36 T: 4 R: 6W NUCKOLLS LAVON SCHOOF	PUMP	SO		01/25/1982	A 16057		
<u>BLUE RIVER, LITTLE, TRIB. TO</u> S: 31 T: 4 R: 5W NUCKOLLS MARY MAZOUR	MAZOUR-SCHROEDER RES.	ST	23.10AF	10/18/1971	A 12402		
<u>MAZOUR-SCHROEDER RESERVOIR</u> S: 31 T: 4 R: 5W NUCKOLLS MARY MAZOUR	PUMP	SO		11/04/1971	A 12418		
<u>BLUE RIVER, LITTLE</u> S: 7 T: 3 R: 5W NUCKOLLS DORIS E SCHUMACHER	PUMP NO. 2	IR	1.61	10/27/1941	A 3524		
DORIS E SCHUMACHER	PUMP	IR	1.61	07/18/1961	A 9953	A-3524	D

DEPARTMENT OF WATER RESOURCES

SURFACE WATER RIGHTS DATA
CLAIMS, APPLICATIONS, AND APPROPRIATIONS IN DOWNSTREAM ORDER
DIVISION NO. 1C

SOURCE LOCATION APPROPRIATOR	CARRIER GAGE	USE	GRANT IN CFS/AF	DATE OF PRIORITY	DOCKET/ APP. NUMBER	ANNOA. FT. NT.
<u>ELK CREEK</u> S: 24 T: 3 R: 8W NUCKOLLS WEHRMAN & SON	PUMP	IR	.54	12/08/1964	A 10483	
S: 28 T: 3 R: 7W NUCKOLLS HENRY E WEHRMAN JR	PUMP	IR	1.74	03/09/1971	A 12180	
<u>ELK CREEK TRIB. TO</u> S: 28 T: 3 R: 7W NUCKOLLS HENRY E WEHRMAN JR	WEHRMAN RESERVOIR	ST	16.50AF	05/12/1971	A 12256	
<u>WEHRMAN RESERVOIR</u> S: 28 T: 3 R: 7W NUCKOLLS HENRY E WEHRMAN JR	PUMP	SI		10/07/1971	A 12395	A-12180
<u>ELK CREEK TRIB. TO</u> S: 32 T: 3 R: 6W NUCKOLLS ROBERT FRAHM	ROBERT FRAHM RESERVOIR	ST	26.90AF	08/03/1977	A 15063	
<u>ELK CREEK</u> S: 13 T: 3 R: 6W NUCKOLLS SCHUMACHER FARM TRUST	PUMP	IR	1.57	04/20/1978	A 15240	
S: 12 T: 3 R: 6W NUCKOLLS DORIS E SCHUMACHER	PUMPS	IR	.71	06/22/1957	A 9522	
<u>BLUE RIVER, LITTLE TRIB. TO</u> S: 9 T: 3 R: 5W NUCKOLLS SCROGGIN BROTHERS	PUMP	IR	.93	04/18/1977	A 14908	
<u>TURTLE CREEK</u> S: 1 T: 2 R: 6W NUCKOLLS ELMER J WILLIAMS	WILLIAMS RESERVOIR	ST	191.00AF	03/26/1958	A 9607	
<u>WILLIAMS RESERVOIR</u> S: 1 T: 2 R: 6W NUCKOLLS ELMER J WILLIAMS	WILLIAMS CANAL	SO		03/26/1958	A 9692	
<u>TURTLE CREEK TRIB. TO</u> S: 20 T: 3 R: 5W NUCKOLLS SCROGGIN BROTHERS	SCROGGIN RESERVOIR	ST	47.32AF	09/06/1962	A 10100	
<u>BLUE RIVER, LITTLE TRIB. TO</u> S: 10 T: 3 R: 5W NUCKOLLS MYRON KEIM	PUMP	IR	2.01	07/02/1971	A 12312	
S: 11 T: 3 R: 5W NUCKOLLS RUSSELL SCHROEDER	PUMP	IR	.53	05/20/1977	A 14950	K
<u>BLUE RIVER, LITTLE</u> S: 13 T: 3 R: 5W NUCKOLLS JAMES BURESH	PUMP	IR	.66	06/19/1981	A 15896	
<u>THAMES CREEK</u> S: 26 T: 3 R: 5W NUCKOLLS DEWANE & JENS HOUTWED	PUMP	IR	.21	04/09/1958	A 9611	
<u>BLUE RIVER, LITTLE TRIB. TO</u> S: 25 T: 3 R: 5W NUCKOLLS VIVIAN D DROHMAN	DROHMAN RESERVOIR	ST	22.00AF	02/27/1969	A 11657	

SURFACE WATER RIGHTS DATA
CLAIMS, APPLICATIONS, AND APPROPRIATIONS IN DOWNSTREAM ORDER
DIVISION NO. 1C

SOURCE LOCATION APPROPRIATOR	CARRIER GAGE	USE	GRANT IN CFS/AF	DATE OF PRIORITY	DOCKET/APP. NUMBER	ANNOA.	FT. NT.
<u>DROHMAN RESERVOIR</u> S: 25 T: 3 R: 5W NUCKOLLS VIVIAN D DROHMAN	PUMP	SO		02/27/1969	A 11658		
<u>BLUE RIVER, LITTLE</u> S: 19 T: 3 R: 4W THAYER H LOUIS MEYER	PUMP	IR	.31	01/10/1964	A 10274		K
<u>BLUE RIVER, LITTLE, TRIB. TO</u> S: 2 T: 3 R: 5W NUCKOLLS MOYN KEIM	PUMP	IR	.20	07/02/1971	A 12311		
ANNE SCHROEDER ESTATE	PUMP	IR	.36	09/08/1971	A 12375		
NORBERT SCHROEDER	SCHROEDER RESERVOIR	ST	26.30AF	06/13/1975	A 13622		
<u>SCHROEDER RESERVOIR</u> S: 2 T: 3 R: 5W NUCKOLLS NORBERT SCHROEDER	PUMP	SO		06/13/1975	A 13623		
<u>BLUE RIVER, LITTLE, TRIB. TO</u> S: 1 T: 3 R: 5W NUCKOLLS ELL IOTT M JAGELS	JAGELS RESERVOIR	ST	49.70AF	06/13/1967	A 11170		
S: 36 T: 4 R: 5W NUCKOLLS WAYNE JAGELS	PUMP	IR	.40	05/20/1970	A 11944		K
<u>BLUE RIVER, LITTLE</u> S: 25 T: 3 R: 4W THAYER ELMER, ROBERT & STEPHEN WERNER	PUMP	IR	.10	04/18/1949	A 4465		K
<u>BLUE RIVER, LITTLE, TRIB. TO</u> S: 19 T: 3 R: 3W THAYER WERNER BROS.	WERNER RESERVOIR	ST	60.00AF	05/08/1985	A 16378		
<u>BLUE RIVER, LITTLE</u> S: 20 T: 3 R: 3W THAYER EVERETT R & MARILYN M SCHARDT	PUMP	IR	1.01	06/20/1966	A 10868		
S: 36 T: 3 R: 3W THAYER FERD W MCKENZIE	PUMPS	IR	.21	11/02/1937	A 2799		
RICHARD E & ALICE L HEINRICHS	PUMP	IR	.66	09/03/1970	A 12071		K
S: 1 T: 2 R: 3W THAYER FERD W MCKENZIE	PUMP	IR	.66	10/30/1974	A 13246		
FERD W MCKENZIE	PUMP	IR	.72	11/14/1955	A 8251		
ERNEST & DARLENE A WIEDEL	PUMP	IR	.86	01/20/1965	A 10516		
HEBRON HI PRO PORK PRODUCERS, INC	PUMP	ST	1.11	03/22/1965	A 10576		
<u>BLUE RIVER, LITTLE, TRIB. TO</u> S: 31 T: 3 R: 2W THAYER THAYER COUNTY	HEBRON RESERVOIR	ST	33.40AF	06/27/1975	A 13640		
<u>SPRING CREEK, TRIB. TO</u> S: 19 T: 2 R: 6W NUCKOLLS KENNETH CORMAN	CORMAN RESERVOIR	ST	39.46AF	11/06/1961	A 9996		
<u>CORMAN RESERVOIR</u> S: 19 T: 2 R: 6W NUCKOLLS KENNETH CORMAN	PUMP	SO		10/02/1962	A 10110		

SURFACE WATER RIGHTS DATA
CLAIMS, APPLICATIONS, AND APPROPRIATIONS IN DOWNSTREAM ORDER
DIVISION NO. 1C

SOURCE LOCATION APPROPRIATOR	CARRIER GAGE	USE	GRANT IN CFS/AF	DATE OF PRIORITY	DOCKET/ APP NUMBER	ANNOA.	FT. NT.
<u>SPRING CREEK, TRIB. TO</u>							
S: 27 T: 2 R: 6W NUCKOLLS BEAUFORD E HOYER	PUMP	IR	.70	06/09/1978	A 15274		K
S: 26 T: 2 R: 6W NUCKOLLS GENERAL AGRICULTURAL SERVICES, LTD	SIMONSEN RESERVOIR	ST	51.40AF	08/10/1962	A 10096		
<u>SIMONSEN RESERVOIR</u>							
S: 26 T: 2 R: 6W NUCKOLLS GENERAL AGRICULTURAL SERVICES, LTD	PUMP	SO		10/05/1962	A 10115		
<u>SPRING CREEK</u>							
S: 17 T: 2 R: 5W NUCKOLLS JEPPESEN FARMS, INC	JEPPESEN RESERVOIR	ST	23.00AF	08/29/1969	A 11788		
<u>JEPPESEN RESERVOIR</u>							
S: 17 T: 2 R: 5W NUCKOLLS JEPPESEN FARMS, INC	PUMP	SO		08/29/1969	A 11789		
<u>SPRING CREEK</u>							
S: 9 T: 1 R: 4W THAYER CURTIS B & NANCY A FINTEL	PUMP	IR	.21	12/21/1957	A 9581		
S: 10 T: 1 R: 4W THAYER WILLIAM & REBECCA MIZE	PUMP	IR	.17	02/20/1968	A 11342		K
<u>SPRING CREEK, TRIB. TO</u>							
S: 11 T: 1 R: 4W THAYER ALMA BOSTELMAN	BOSTELMAN RESERVOIR	ST	37.00AF	07/13/1984	A 16311		
<u>BOSTELMAN RESERVOIR</u>							
S: 11 T: 1 R: 4W THAYER ALMA BOSTELMAN	PUMP	SO		02/11/1985	A 16352		
<u>SPRING CREEK, TRIB. TO</u>							
S: 4 T: 1 R: 4W THAYER FINTEL ENTERPRISES, INC	PUMP	IR	.11	01/06/1967	A 11008		K
S: 4 T: 1 R: 4W THAYER FINTEL ENTERPRISES, INC	FINTEL RESERVOIR	ST	36.60AF	04/21/1967	A 11108		
<u>FINTEL RESERVOIR</u>							
S: 4 T: 1 R: 4W THAYER FINTEL ENTERPRISES, INC	PUMP	SI		04/21/1967	A 11109	A-11008	K
<u>SPRING CREEK, TRIB. TO</u>							
S: 3 T: 1 R: 4W THAYER ADALIA K FRUM	PUMP	IR	.50	04/11/1966	A 10828		
<u>SPRING CREEK</u>							
S: 35 T: 2 R: 4W THAYER ARTHUR BRETTMANN	PUMP	IR	.77	09/30/1974	A 13215		
S: 23 T: 2 R: 4W THAYER VERNON HOLLE	PUMP	IR	.21	04/18/1989	A 16775		
<u>SPRING CREEK, TRIB. TO</u>							
S: 8 T: 2 R: 4W THAYER HENRY H SCHIERMEYER	PUMP	IR	.36	12/04/1974	A 13300		K
S: 3 T: 2 R: 4W THAYER GAYLORD & BEATRICE EHLERS	EHLERS RESERVOIR	ST	42.90AF	02/14/1977	A 14714		

SURFACE WATER RIGHTS DATA
CLAIMS, APPLICATIONS, AND APPROPRIATIONS IN DOWNSTREAM ORDER
DIVISION NO. 1C

SOURCE LOCATION APPROPRIATOR	CARRIER GAGE	USE	GRANT IN CFS/AF	DATE OF PRIORITY	DOCKET/ APP. NUMBER	ANNOA.	FT. NT.
<u>SPRING CREEK TRIBUT. TO</u> S: 3 T: 2 R: 4W THAYER GAYLORD & BEATRICE EHLERS <u>EHLERS RESERVOIR</u>	PUMP	IR	1.54	02/17/1977	A 14737		
S: 3 T: 2 R: 4W THAYER GAYLORD & BEATRICE EHLERS <u>SPRING CREEK TRIBUT. TO</u> S: 11 T: 2 R: 4W THAYER DONNEL L STELLING <u>STELLING POND</u>	PUMP	S1		02/17/1977	A 14738	A-14737	
S: 11 T: 2 R: 4W THAYER DONNEL L STELLING <u>SPRING CREEK</u> S: 18 T: 2 R: 3W THAYER ROLAND G KOERWITZ	STELLING POND	ST	25.60AF	07/24/1986	A 16510		
S: 17 T: 2 R: 3W THAYER ERNEST C WIEDEL	PUMP	SO		07/24/1986	A 16511		
S: 9 T: 2 R: 3W THAYER ELMER J HEIDER ET AL	PUMP	IR	.20	08/15/1958	A 9638		K
S: 15 T: 2 R: 3W THAYER ERNEST C WIEDEL ET AL	PUMP	IR	.12	10/20/1947	A 4130		K
S: 14 T: 2 R: 3W THAYER JAMES E WEHRBEIN <u>SPRING CREEK TRIBUT. TO</u> S: 11 T: 2 R: 3W THAYER ERNEST C WIEDEL <u>SPRING CREEK</u> S: 12 T: 2 R: 3W THAYER ERNEST & DARLENE A WIEDEL <u>BLUE RIVER, LITTLE</u> S: 8 T: 2 R: 2W THAYER EDDIE J BAXA	PUMP	IR	.64	03/25/1971	A*12193		K
S: 9 T: 2 R: 2W THAYER DON & JUDITH A GERDES DON & JUDITH A GERDES	ERNEST WIEDEL RESERVOIR	ST	30.30AF	04/09/1970	A 11916		
S: 10 T: 2 R: 2W THAYER GLENN R & MICHAEL G FISCHER GAME & PARKS COMMISSION GAME & PARKS COMMISSION <u>DRY CREEK</u> S: 32 T: 1 R: 3W THAYER KARIS V & SHIRLEY J KUHLMANN KARIS V KUHLMANN	PUMP	IR	.36	04/20/1953	A 5273		
	PUMP	IR	.66	01/22/1955	A 7041		K
	PUMP	IR	1.73	01/08/1979	A 15383		
	PUMP	IR	.93	01/25/1937	A 2682		
	PUMP	IR	.76	12/02/1965	A 10724		
	PUMP	IR	1.16	03/03/1958	A 9599		
	PUMP	IR	.11	05/04/1956	A 8538		
	PUMP	IR	.19	09/18/1970	A 12081		K
	PUMP	IR	.61	05/03/1984	A 16297		

DEPARTMENT OF WATER RESOURCES

SURFACE WATER RIGHTS DATA
CLAIMS, APPLICATIONS, AND APPROPRIATIONS IN DOWNSTREAM ORDER
DIVISION NO. 1C

SOURCE LOCATION APPROPRIATOR	CARRIER GAGE	USE	GRANT IN CFS/AF	DATE OF PRIORITY	DOCKET/ APP. NUMBER	ANNOA.	FT. NT.
<u>DRY CREEK, TRIB. TO</u>							
S: 32 T: 1 R: 3W THAYER GILKESON & SAWYER	PUMP	IR	.56	04/05/1971	A 12205		
S: 28 T: 1 R: 3W THAYER EDWIN H HOOPS	PUMP	IR	.29	08/02/1974	A 13123		
<u>DRY CREEK</u>							
S: 15 T: 1 R: 3W THAYER JAMES & KAREN VORDERSTRASSE	PUMP	IR	.44	01/15/1968	A 11314		K
S: 10 T: 1 R: 3W THAYER WILLIAM VORDERSTRASSE	PUMP	IR	.55	03/28/1972	A 12564		
<u>DRY CREEK, TRIB. TO</u>							
S: 3 T: 1 R: 3W THAYER CLARENCE VORDERSTRASSE	VORDERSTRASSE RESERVOIR	ST	35.00AF	10/22/1980	A 15724		
<u>VORDERSTRASSE RESERVOIR</u>							
S: 3 T: 1 R: 3W THAYER CLARENCE VORDERSTRASSE	PUMP	SO		01/12/1982	A 16046		
<u>DRY CREEK</u>							
S: 12 T: 1 R: 3W THAYER HERMAN DAGEFORDE	PUMP	IR	.39	10/02/1967	A 11259		
S: 1 T: 1 R: 3W THAYER FLORENCE R EASTON	PUMP	IR	.93	06/26/1968	A 11462		
S: 31 T: 2 R: 2W THAYER EUGENE J WIEDEL	PUMP	IR	1.76	08/14/1967	A 11223		
<u>DRY CREEK, TRIB. TO</u>							
S: 36 T: 2 R: 3W THAYER ERNEST & DARLENE A WIEDEL	RIPPE RESERVOIR NO. 1	ST	9.57AF	01/16/1968	A 11318		
S: 4 T: 1 R: 2W THAYER HENRY VIRUS	PUMP	IR	.71	07/22/1974	A 13092		
<u>DRY CREEK</u>							
S: 11 T: 2 R: 2W THAYER JOHN L WEHRBEIN	PUMP	IR	.71	05/04/1971	A 12247		
<u>BLUE RIVER, LITTLE</u>							
S: 11 T: 2 R: 2W THAYER ROBERT J KRAKOW	PUMP	IR	.68	01/17/1955	A 6999		K
S: 2 T: 2 R: 2W THAYER KENNETH KRAKOW	PUMP	IR	.21	04/05/1956	A 8461		
S: 1 T: 2 R: 2W THAYER ROBERT J KRAKOW	PUMP	IR	.42	03/08/1967	A 11066		K
<u>BLUE RIVER, LITTLE, TRIB. TO</u>							
S: 24 T: 2 R: 2W THAYER HAROLD R FISCHER	FISCHER RESERVOIR	ST	41.50AF	06/16/1970	A 11974		
<u>BLUE RIVER, LITTLE</u>							
S: 4 T: 2 R: 1W THAYER JOE G HERGOTT	PUMP	IR	.96	08/20/1974	A 13161		

SURFACE WATER RIGHTS DATA
CLAIMS, APPLICATIONS, AND APPROPRIATIONS IN DOWNSTREAM ORDER
DIVISION NO. 1C

SOURCE LOCATION APPROPRIATOR	CARRIER GAGE	USE	GRANT IN CFS/AF	DATE OF PRIORITY	DOCKET/ APP. NUMBER	ANNOA.	FT. NT.
<u>BLUE RIVER, LITTLE</u>							
S: 34 T: 3 R: 1W THAYER DURFLINGER HEIRS	PUMP	IR	.17	09/16/1955	A 8131		K
S: 35 T: 3 R: 1W THAYER JEWELL L & MARGARET BUCHLI	PUMP	IR	.77	07/20/1964	A 10395		K
S: 26 T: 3 R: 1W THAYER RAYMOND W MAU	PUMP	IR	1.44	07/27/1964	A 10401		
S: 23 T: 3 R: 1W THAYER HARRY WIEDEL	PUMP	IR	.33	04/15/1966	A 10832		
S: 24 T: 3 R: 1W THAYER RAYMOND W MAU	PUMP	IR	1.53	02/11/1972	A 12504		#
S: 19 T: 3 R: 1E JEFFERSON LEE A SNYDER ESTATE	PUMPS	IR	.36	05/02/1955	A 7435		K
S: 21 T: 3 R: 1E JEFFERSON MARVIN SCHOEN	PUMP	IR	1.41	03/20/1961	A 9912		
<u>SANDY CREEK, BIG, TRIB. TO</u>							
S: 8 T: 7 R: 8W CLAY CHARLES WM ROBACK	PUMP	IR	2.16	04/09/1970	A 11917		
<u>SANDY CREEK, BIG</u>							
S: 20 T: 6 R: 7W CLAY LITTLE BLUE NRD	BIG SANDY RES. 20-6-7	ST	1610.00AF	06/19/1981	A 15897		
S: 22 T: 6 R: 7W CLAY JACK E PESHEK	PUMP	IR	.90	12/07/1972	A 12773		K
S: 23 T: 6 R: 7W CLAY JACK E PESHEK	PUMP	IR	.35	12/07/1972	A 12772		
JACK E PESHEK	PUMP	IR	.78	12/07/1972	A 12772	R P-446	
<u>SANDY CREEK, BIG, TRIB. TO</u>							
S: 31 T: 6 R: 6W CLAY DANA G FISHER	FISHER RESERVOIR NO. 1	ST	16.50AF	01/30/1976	A 13976		
<u>FISHER RESERVOIR NO. 1</u>							
S: 31 T: 6 R: 6W CLAY DANA G FISHER	PUMP	SO		02/25/1977	A 14757		
<u>SANDY CREEK, BIG, TRIB. TO</u>							
S: 32 T: 6 R: 6W CLAY B & P ENTERPRISES	PUMP	IR	.84	03/09/1973	A 12824		K
B & P ENTERPRISES	PUMP	IR	1.37	01/15/1971	A 12139		K
S: 4 T: 5 R: 6W CLAY KNUDSON, KNUDSON & OSLER	PUMP	IR	1.93	08/27/1975	A 13769		
<u>SANDY CREEK, BIG</u>							
S: 10 T: 5 R: 6W CLAY LLOYD STERTZ	PUMP	IR	.50	02/13/1968	A 11335		K
<u>SANDY CREEK, BIG, TRIB. TO</u>							
S: 2 T: 5 R: 7W CLAY F W STAHNKE	PUMP	IR	.53	06/02/1971	A 12290		K

DEPARTMENT OF WATER RESOURCES

SURFACE WATER RIGHTS DATA
CLAIMS, APPLICATIONS, AND APPROPRIATIONS IN DOWNSTREAM ORDER
DIVISION NO. 1C

SOURCE LOCATION APPROPRIATOR	CARRIER GAGE	USE	GRANT IN CFS/AF	DATE OF PRIORITY	DOCKET/ APP. NUMBER	ANNOA.	FT. NT.
<u>SANDY CREEK, BIG TRIB. TO</u>							
S: 2 T: 5 R: 7W CLAY							
B CHARLES JOHNSON	PUMP	IR	.30	04/07/1971	A 12207		K
S: 12 T: 5 R: 7W CLAY							
WARREN E HARMS	PUMP	IR	.23	07/28/1975	A 13689		K
SCULLY ESTATES LIMITED PARTNERSHIP (THE)	PUMP	IR	.36	03/29/1977	A 14861		
S: 19 T: 5 R: 6W CLAY							
VERN WATSON	PUMP	IR	1.09	11/24/1972	A 12767		
HAZEL J WOOD	PUMP	IR	.23	08/27/1974	A 13173		K
S: 17 T: 5 R: 6W CLAY							
ROBERTA BUTLER	PUMP	IR	.14	06/02/1971	A 12289		K
LORA HAKANSON	PUMP	IR	.87	06/02/1971	A 12288		
S: 20 T: 5 R: 6W CLAY							
DALE FRAHM	PUMP	IR	.70	05/24/1971	A 12276		
S: 21 T: 5 R: 6W CLAY							
WILLIAM SCULLY	PUMP	IR	.72	07/10/1985	A 16426		
S: 27 T: 5 R: 6W CLAY							
MCREYNOLDS FARMS INC	PUMP	IR	.69	03/14/1972	A 12542		K
<u>SANDY CREEK, BIG</u>							
S: 32 T: 5 R: 5W CLAY							
RANDAL K GUNN	PUMP	IR	.57	06/13/1979	A 15490		K
<u>SANDY CREEK, BIG TRIB. TO</u>							
S: 17 T: 5 R: 5W CLAY							
SCULLY ESTATES LIMITED PARTNERSHIP (THE)	PUMP	IR	.99	02/19/1974	A 12984		
ROBERT H & BRUCE D PEGLER	PUMP	IR	1.29	02/16/1972	A 12509		K
S: 20 T: 5 R: 5W CLAY							
HAROLD E BECK	PUMP	IR	2.06	11/18/1971	A 12430		K
S: 11 T: 4 R: 5W NUCKOLLS							
NELSON LAND & CATTLE, INC	PUMP	IR	1.14	05/24/1972	A 12636		
<u>SANDY CREEK, BIG</u>							
S: 2 T: 4 R: 5W NUCKOLLS							
JANET L SCHARDT	PUMP	IR	.94	02/20/1975	A 13426		
<u>SANDY CREEK, BIG TRIB. TO</u>							
S: 1 T: 4 R: 5W NUCKOLLS							
SCULLY ESTATES LIMITED PARTNERSHIP (THE)	PUMP	IR	.61	09/04/1970	A 12072		
<u>SANDY CREEK, BIG</u>							
S: 12 T: 4 R: 5W NUCKOLLS							
WILLIAM X & FERN L FISHER	PUMP	IR	.41	08/29/1974	A 13177		K
S: 7 T: 4 R: 4W THAYER							
LORENE BETHKE	PUMP	IR	1.90	01/03/1984	A 16258		
ARDEAN & LINDA NUNNENKAMP	PUMP	IR	.49	07/23/1971	A 12330		
<u>SANDY CREEK, LITTLE, WEST TRIB. TO</u>							
S: 34 T: 7 R: 7W CLAY							
ESTHER C YOST	PUMP	IR	1.36	02/28/1975	A 13449		K

SURFACE WATER RIGHTS DATA
CLAIMS, APPLICATIONS, AND APPROPRIATIONS IN DOWNSTREAM ORDER
DIVISION NO. 1C

SOURCE LOCATION APPROPRIATOR	CARRIER GAGE	USE	GRANT IN CFS/AF	DATE OF PRIORITY	DOCKET/ APP. NUMBER	ANNOA.	FT. NT.
<u>SANDY CREEK, LITTLE, WEST, TRIB. TO</u> S: 3 T: 6 R: 7W CLAY FIVE-D CORPORATION	PUMP	IR	3.04	02/06/1975	A 13387		K
S: 35 T: 7 R: 7W CLAY HERTEL ESTATE	PUMP	IR	.86	09/29/1971	A 12390		
S: 8 T: 6 R: 6W CLAY E M BURGHART	PUMP	IR	.57	07/30/1973	A 12912		K
S: 12 T: 6 R: 7W CLAY DOROTHY I VONSPRECKELSEN	PUMP	IR	.10	05/15/1972	A 12629		K
S: 7 T: 6 R: 6W CLAY BEVERLY J SCHELKOPF, TRUSTEE	PUMP	IR	1.36	06/24/1970	A 11981		
<u>SANDY CREEK, LITTLE, WEST</u> S: 8 T: 6 R: 6W CLAY RUSSELL GODTEL	PUMP	IR	.46	12/09/1970	A 12125		K
S: 13 T: 6 R: 6W CLAY BOBBIE MIHM	PUMP	IR	.20	08/20/1979	A 15560		K
<u>SANDY CREEK, LITTLE, WEST, TRIB. TO</u> S: 12 T: 6 R: 6W CLAY HARLAN D MACK	PUMP	IR	.57	10/30/1974	A 13248		
<u>SANDY CREEK, LITTLE, WEST</u> S: 21 T: 6 R: 5W CLAY LEE E NELSON	PUMP	IR	1.60	09/23/1965	A 10703		K
<u>SANDY CREEK, LITTLE, WEST, TRIB. TO</u> S: 21 T: 6 R: 5W CLAY LEE & LYLE NELSON	PUMP	IR	.23	08/26/1965	A 10682		K
S: 34 T: 6 R: 5W CLAY JIMMIE OVERTURF	JIM OVERTURF RESERVOIR	ST	21.00AF	07/29/1975	A 13694		
S: 2 T: 5 R: 5W CLAY LEONARD CARLSON HEIRS	PUMP	IR	.31	11/17/1972	A 12766		K
S: 10 T: 5 R: 5W CLAY RICHARD YOST	YOST RESERVOIR	ST	21.90AF	07/27/1972	A 12698		
<u>SANDY CREEK, LITTLE, WEST</u> S: 10 T: 5 R: 5W CLAY RICHARD YOST	PUMP	IR	.23	07/27/1972	A 12696		K
<u>SANDY CREEK, LITTLE, WEST, TRIB. TO</u> S: 10 T: 5 R: 5W CLAY JAMES R MOORE	PUMP	IR	2.23	08/18/1975	A 13758		
<u>SANDY CREEK, LITTLE, WEST</u> S: 23 T: 5 R: 5W CLAY FLOYDE A & ROLLAND L ANDERSON	PUMP	IR	1.57	03/10/1976	A 14085		K
<u>SANDY CREEK, LITTLE, WEST, TRIB. TO</u> S: 22 T: 5 R: 5W CLAY ALBERT LOBEDA	PUMP	IR	.86	10/15/1974	A 13233		K
S: 26 T: 5 R: 5W CLAY SCULLY ESTATES LIMITED PARTNERSHIP (THE)	PUMP	IR	.26	08/18/1971	A 12357		

DEPARTMENT OF WATER RESOURCES

SURFACE WATER RIGHTS DATA
CLAIMS, APPLICATIONS, AND APPROPRIATIONS IN DOWNSTREAM ORDER
DIVISION NO. 1C

SOURCE LOCATION APPROPRIATOR	CARRIER GAGE	USE	GRANT IN CFS/AF	DATE OF PRIORITY	DOCKET/ APP. NUMBER	ANNOA.	FT. NT.
<u>SANDY CREEK, LITTLE, WEST, TRIB. TO</u>							
S: 26 T: 5 R: 5W CLAY WIGHT BROTHERS	PUMP	IR	.17	10/17/1975	A 13832		K
S: 25 T: 5 R: 5W CLAY FLOYD A. ANDERSON	PUMP	IR	2.06	04/08/1975	A 13538		K
S: 13 T: 5 R: 5W CLAY GENE ANDERSEN	PUMP	IR	.17	08/19/1974	A 13159		K
<u>SANDY CREEK, LITTLE, WEST</u>							
S: 19 T: 5 R: 4W FILLMORE FLOYD A. ANDERSON	PUMP	IR	.29	08/24/1964	A 10428		K
ANDERSONS OF ONG	PUMP	IR	.24	04/08/1975	A 13537		K
S: 29 T: 5 R: 4W FILLMORE ERWIN L. NELSON	PUMP	IR	.42	02/28/1956	A 8383		
ROY J. LONSDALE	PUMP	IR	.25	05/23/1969	A 11709		K
S: 32 T: 5 R: 4W FILLMORE DON L. & MARVIN F. WILLIAMS	PUMP	IR	1.13	08/31/1959	A 9754		K
S: 6 T: 4 R: 4W THAYER DON L. WILLIAMS	PUMP	IR	.31	08/01/1972	A 12703		K
<u>SANDY CREEK, BIG</u>							
S: 8 T: 4 R: 4W THAYER HAROLD GRONE ESTATE	PUMP	IR	.47	05/18/1970	A 11940		
S: 16 T: 4 R: 4W THAYER SLAGEL & POHLING	PUMP	IR	2.03	02/14/1975	A 13407		
JERRY L. WHITE	PUMP	IR	.87	04/30/1964	A 10363		
S: 15 T: 4 R: 4W THAYER JOHN E. MEYER	PUMP	IR	.59	02/18/1963	A 10145		
S: 24 T: 4 R: 4W THAYER EDNA W. HUMPHRIES	PUMP	IR	2.64	11/09/1967	A 11275		
EDNA W. HUMPHRIES	PUMP	IR	1.40	10/16/1972	A 12751		K
<u>SANDY CREEK, BIG, TRIB. TO</u>							
S: 25 T: 4 R: 4W THAYER H. W. WEDDELL ESTATE	WEDDELL RESERVOIR	ST	31.70AF	02/14/1973	A 12807		
S: 13 T: 4 R: 4W THAYER EDNA W. HUMPHRIES	LIPPITT RESERVOIR	ST	24.00AF	09/16/1960	A 9863		
<u>LIPPITT RESERVOIR</u>							
S: 13 T: 4 R: 4W THAYER EDNA W. HUMPHRIES	PUMP	SO		09/16/1960	A 9969		
<u>SANDY CREEK, BIG, TRIB. TO</u>							
S: 13 T: 4 R: 4W THAYER EDNA W. HUMPHRIES	PUMP	IR	.71	09/08/1975	A 13797		
<u>SANDY CREEK, BIG</u>							
S: 19 T: 4 R: 3W THAYER ELVA LAUTENSCHLAGER	PUMP	IR	.59	04/19/1971	A 12225		

SURFACE WATER RIGHTS DATA
CLAIMS, APPLICATIONS, AND APPROPRIATIONS IN DOWNSTREAM ORDER
DIVISION NO. 1C

SOURCE LOCATION APPROPRIATOR	CARRIER GAGE	USE	GRANT IN CFS/AF	DATE OF PRIORITY	DOCKET/APP NUMBER	ANNOA.	FT. WT.
<u>SANDY CREEK, BIG, TRIB. TO</u> S: 18 T: 4 R: 3W THAYER BRINEGAR & SON, INC.	BRINEGAR RESERVOIR	ST	19.60AF	05/08/1984	A 16298		
<u>SANDY CREEK, BIG</u> S: 20 T: 4 R: 3W THAYER NORMAN WALKER	PUMP	IR	.71	04/20/1989	A 16777		
DONALD W & COLLEENNE J WIDLER	PUMP	IR	.24	01/12/1970	A 11849		K
S: 21 T: 4 R: 3W THAYER NORMAN W LANGE	PUMP	IR	.46	08/04/1956	A 8718		K
<u>SANDY CREEK, BIG, TRIB. TO</u> S: 16 T: 5 R: 4W FILLMORE R & M CORPORATION	PUMP	IR	.29	06/10/1970	A 11958		K
S: 23 T: 5 R: 4W FILLMORE RONALD J ALFS ET AL	PUMP	IR	.21	06/10/1970	A 11959		K
S: 31 T: 5 R: 3W FILLMORE THOMAS D HEINRICHS	PUMP	IR	1.08	02/22/1972	A 12517		
S: 5 T: 4 R: 3W THAYER J W MAUST	PUMP	IR	1.01	11/29/1971	A 12451		K
<u>SANDY CREEK, BIG</u> S: 26 T: 4 R: 3W THAYER WAYNE LAHNERS	PUMPS	IR	.23	10/31/1961	A 9995		K
S: 6 T: 3 R: 2W THAYER HARRIET L JENSEN	PUMP	IR	.22	05/20/1968	A 11427		K
S: 5 T: 3 R: 2W THAYER ROBERT R DILL	PUMP	IR	.47	12/30/1959	A 9785		
<u>SANDY CREEK, BIG, SOUTH FORK, TRIB. TO</u> S: 29 T: 5 R: 6W CLAY EDGAR A & VERDA M BUSSELL	PUMP	IR	.91	11/23/1970	A 12118		K
<u>SANDY CREEK, BIG, SOUTH FORK</u> S: 33 T: 5 R: 6W CLAY ELDON G GROVE	PUMP	IR	.46	09/14/1973	A 12940		
ELDON G GROVE	PUMP	IR	.52	09/14/1973	A 12941		K
<u>SANDY CREEK, BIG, SOUTH FORK, TRIB. TO</u> S: 33 T: 5 R: 6W CLAY DUANE COXBILL	PUMP	IR	.16	01/11/1979	A 15389		
<u>SANDY CREEK, BIG, SOUTH FORK</u> S: 3 T: 4 R: 6W NUCKOLLS MCREYNOLDS FARMS INC	PUMP	IR	1.13	03/07/1978	A 15198		
<u>SANDY CREEK, BIG, SOUTH FORK, TRIB. TO</u> S: 34 T: 5 R: 6W CLAY M B SWANSON	PUMP	IR	.89	02/27/1969	A 11656		
S: 2 T: 4 R: 6W NUCKOLLS ORATION LAZY T MILLIRON CORP	PUMP	IR	.73	04/26/1971	A 12237		
DARRELL JOHNSON	PUMP	IR	.36	11/19/1971	A 12432		K

DEPARTMENT OF WATER RESOURCES

SURFACE WATER RIGHTS DATA
CLAIMS, APPLICATIONS, AND APPROPRIATIONS IN DOWNSTREAM ORDER
DIVISION NO. 1C

SOURCE LOCATION APPROPRIATOR	CARRIER GAGE	USE	GRANT IN CFS/AF	DATE OF PRIORITY	DOCKET/ APP. NUMBER	ANNOT.	FT. NT.
<u>SANDY CREEK, BIG, SOUTH FORK, TRIB. TO</u> S: 10 T: 4 R: 6W NUCKOLLS ANN M & CHARLES J WATTS	PUMP	IR	.36	10/03/1974	A 13216		
<u>SANDY CREEK, BIG, SOUTH FORK</u> S: 12 T: 4 R: 6W NUCKOLLS W D S FARMS, INC	PUMP	IR	.61	09/27/1971	A 12388		
<u>SANDY CREEK, BIG, SOUTH FORK, TRIB. TO</u> S: 8 T: 4 R: 5W NUCKOLLS VERLE G KEIM	PUMP	IR	1.09	11/02/1971	A 12415		
<u>SANDY CREEK, BIG, SOUTH FORK</u> S: 16 T: 4 R: 5W NUCKOLLS OLIVER LANG ET AL	PUMP	IR	.97	03/28/1972	A 12567		K
<u>SANDY CREEK, BIG, SOUTH FORK, TRIB. TO</u> S: 11 T: 4 R: 5W NUCKOLLS SCULLY ESTATES LIMITED PARTNERSHIP (THE)	PUMP	IR	.57	02/15/1977	A 14720		
<u>SANDY CREEK, BIG, SOUTH FORK</u> S: 23 T: 4 R: 5W NUCKOLLS NELSON LAND & CATTLE, INC	PUMP	IR	.69	05/24/1972	A 12637		
<u>SANDY CREEK, BIG, SOUTH FORK, TRIB. TO</u> S: 14 T: 4 R: 5W NUCKOLLS SCULLY ESTATES LIMITED PARTNERSHIP (THE)	PUMP	IR	.61	05/10/1972	A 12625		
<u>SANDY CREEK, BIG, SOUTH FORK</u> S: 24 T: 4 R: 5W NUCKOLLS JOHN E DAHL	PUMP	IR	.66	10/16/1974	A 13234		
<u>SANDY CREEK, BIG, SOUTH FORK, TRIB. TO</u> S: 31 T: 4 R: 4W THAYER LIELA J KRUPICKA	PUMP	IR	.12	08/12/1959	A 9747		K
<u>SANDY CREEK, BIG, SOUTH FORK, TRIB. TO</u> S: 20 T: 4 R: 5W NUCKOLLS NOVA WILLIAMS	PUMP	IR	.54	09/17/1974	A 13205		K
<u>SANDY CREEK, BIG, SOUTH FORK, TRIB. TO</u> S: 28 T: 4 R: 5W NUCKOLLS DARRELL KEIM	PUMP	IR	.70	12/10/1965	A 10730		K
<u>SANDY CREEK, BIG, SOUTH FORK, TRIB. TO</u> S: 27 T: 4 R: 5W NUCKOLLS DEAN KEIM	PUMP	IR	2.26	03/15/1972	A 12552		
<u>SANDY CREEK, BIG, SOUTH FORK</u> S: 9 T: 3 R: 4W THAYER DUANE ALBERS	PUMP	IR	.57	01/22/1965	A 10519		
<u>SANDY CREEK, BIG, SOUTH FORK, TRIB. TO</u> S: 11 T: 3 R: 4W THAYER DOYLE HEINRICHS	PUMP	IR	1.14	01/19/1961	A 9882		K
<u>SANDY CREEK, BIG, SOUTH FORK, TRIB. TO</u> S: 21 T: 4 R: 4W THAYER WALTER HOLTZEN	PUMP	IR	1.44	05/03/1971	A 12245	R T-5	
<u>SANDY CREEK, BIG, SOUTH FORK, TRIB. TO</u> S: 27 T: 4 R: 4W THAYER WALTER HOLTZEN	PUMP	IR	.13	05/03/1971	A 12245		
<u>SANDY CREEK, BIG, SOUTH FORK, TRIB. TO</u> S: 27 T: 4 R: 4W THAYER NANCY MILEGER	PUMP	IR	.67	04/13/1971	A 12222		
<u>SANDY CREEK, BIG, SOUTH FORK, TRIB. TO</u> S: 27 T: 4 R: 4W THAYER DON E HEINRICHS	PUMP	IR	.81	12/09/1966	A 10996		

SURFACE WATER RIGHTS DATA
CLAIMS, APPLICATIONS, AND APPROPRIATIONS IN DOWNSTREAM ORDER
DIVISION NO. 1C

SOURCE LOCATION APPROPRIATOR	CARRIER GAGE	USE	GRANT IN CFS/AF	DATE OF PRIORITY	DOCKET/APP. NUMBER	ANNOA.	FT. NT.
<u>SANDY CREEK, BIG, SOUTH FORK, TRIB. TO</u>							
S: 27 T: 4 R: 4W THAYER							
DON E HEINRICH	PUMP	IR	.54	05/04/1964	A 10364		
DON E HEINRICH	PUMP	IR	.58	05/04/1964	A 10365		K
S: 34 T: 4 R: 4W THAYER							
RAYMOND FICKEN	PUMP	IR	.76	01/19/1970	A 11852		
S: 35 T: 4 R: 4W THAYER							
DALE E & DARLENE M BOHLING	PUMP	IR	.99	02/14/1975	A 13408		K
S: 25 T: 4 R: 4W THAYER							
WALTER E & LORETTA C HEINRICH	PUMP	IR	.43	01/09/1975	A 13351		K
<u>SANDY CREEK, BIG, SOUTH FORK</u>							
S: 12 T: 3 R: 4W THAYER							
NORRIS W SCHARDT	PUMP	IR	1.06	10/04/1974	A 13219		
<u>SANDY CREEK, BIG, SOUTH FORK, TRIB. TO</u>							
S: 18 T: 3 R: 3W THAYER							
DWAYNE ELTING	ELTING RESERVOIR	ST	9.30AF	09/03/1986	A 16521		
<u>ELTING RESERVOIR</u>							
S: 18 T: 3 R: 3W THAYER							
DWAYNE ELTING	PUMPQ	SO		09/04/1987	A 16592		
<u>SANDY CREEK, BIG, SOUTH FORK</u>							
S: 8 T: 3 R: 3W THAYER							
DARRELL & CAROLYN DEGNER	PUMP	IR	.60	10/04/1974	A 13218		
<u>SANDY CREEK, BIG, SOUTH FORK, TRIB. TO</u>							
S: 4 T: 3 R: 3W THAYER							
ERNEST KAPPERMAN	PUMP	IR	.19	12/03/1971	A 12453		K
<u>SANDY CREEK, BIG, SOUTH FORK</u>							
S: 10 T: 3 R: 3W THAYER							
HAROLD HERGOTT	PUMP	IR	.44	12/29/1956	A 9067		
S: 18 T: 3 R: 2W THAYER							
JOHANNES DITTBRENNER	PUMP	IR	.34	07/14/1966	A 10887		
S: 17 T: 3 R: 2W THAYER							
DARRELL L HINTZ	PUMP	IR	.41	01/13/1966	A 10749		
S: 9 T: 3 R: 2W THAYER							
LOWIE PRIEFERT	PUMP	IR	1.01	08/20/1973	A 12923		
<u>SANDY CREEK, BIG</u>							
S: 6 T: 3 R: 1W THAYER							
DAIL VORDERSTRASSE	PUMP	IR	.29	04/11/1935	A 2537		K
<u>SANDY CREEK, DRY, TRIB. TO</u>							
S: 30 T: 6 R: 3W FILLMORE							
R & M CORPORATION	PUMP	IR	.79	06/10/1970	A 11960		K
S: 5 T: 5 R: 3W FILLMORE							
MAHLON KENNEL & SONS	PUMP	IR	2.67	03/16/1989	A 16755		
MAYNARD J HERRYMAN	PUMP	IR	.17	08/07/1969	A 11762		K
S: 8 T: 5 R: 3W FILLMORE							
DEAN BIEGERT	PUMP	IR	1.14	08/01/1988	A 16692		

DEPARTMENT OF WATER RESOURCES

SURFACE WATER RIGHTS DATA
CLAIMS, APPLICATIONS, AND APPROPRIATIONS IN DOWNSTREAM ORDER
DIVISION NO. 1C

SOURCE LOCATION APPROPRIATOR	CARRIER GAGE	USE	GRANT IN CFS/AF	DATE OF PRIORITY	DOCKET/ APP. NUMBER	ANNOA.	FT. NT.
SANDY CREEK, DRY, TRIB. TO DEAN DRAIN							
S: 36 T: 6 R: 5W CLAY EVERETT L BENSON ESTATE	BENSON RESERVOIR	ST	7.20AF	09/04/1962	A 10098		
BENSON RESERVOIR							
S: 36 T: 6 R: 5W CLAY EVERETT L BENSON ESTATE	PUMP	SO		03/07/1963	A 10156		
SANDY CREEK, DRY, TRIB. TO							
S: 3 T: 5 R: 4W FILLMORE M E HENDRICKSON	PUMP	IR	1.20	01/22/1970	A 11853		
S: 11 T: 5 R: 4W FILLMORE ALFS IMPELEMENT & WELL DRILLING CO	PUMP	IR	.96	06/10/1970	A 11964		K
S: 12 T: 5 R: 4W FILLMORE ALFS IMPELEMENT & WELL DRILLING CO	PUMPS	IR	2.28	06/10/1970	A 11962		
S: 7 T: 5 R: 3W FILLMORE DONALD, WAYNE & DAVID KEMPF	PUMP	IR	.59	08/12/1965	A 10671		
DON FLORY	PUMP	IR	1.04	08/24/1971	A 12360		
BRINKMAN FARMS, INC	PUMP	IR	4.20	06/06/1962	A 10077		
S: 18 T: 5 R: 3W FILLMORE BRINKMAN FARMS, INC	PUMP	IR	.77	06/06/1962	A 10076		
BRINKMAN FARMS, INC	PUMP	IR	1.34	06/06/1962	A 10075		
S: 16 T: 5 R: 3W FILLMORE MAHLON V & RUBY KENNEL	PUMP	IR	1.15	04/11/1967	A 11099		
S: 20 T: 5 R: 3W FILLMORE SHWARTZENDRUBER BROS	PUMP	IR	.89	01/23/1967	A 11027		
DON FLORY	PUMP	IR	.98	01/18/1967	A 11020		
SANDY CREEK, DRY							
S: 16 T: 5 R: 3W FILLMORE HENRY W LAUBER	PUMP	IR	.26	09/06/1956	A 8810		K
S: 15 T: 5 R: 3W FILLMORE GEORGE W COWAN	PUMP	IR	1.26	09/06/1956	A 8811		K
SANDY CREEK, DRY, TRIB. TO							
S: 10 T: 5 R: 3W FILLMORE RONALD J ALFS	PUMP	IR	2.04	06/10/1970	A 11963		
S: 1 T: 5 R: 3W FILLMORE JOHNIE GIRMUS	PUMP	IR	.69	06/24/1974	A 13051		K
SANDY CREEK, DRY							
S: 24 T: 5 R: 3W FILLMORE STEIDER, STEIDER & KEMPF	PUMP	IR	.50	08/10/1956	A 8735		K
SANDY CREEK, DRY, TRIB. TO							
S: 27 T: 5 R: 3W FILLMORE BUDDENBERG HEIRS	PUMP	IR	2.19	04/24/1972	A 12605		
S: 26 T: 5 R: 3W FILLMORE MARY H FRENZEN	PUMP	IR	.49	03/07/1968	A 11361		
S: 25 T: 5 R: 3W FILLMORE SMITH FARMS COMPANY	PUMP	IR	.74	02/13/1962	A 10014		

SURFACE WATER RIGHTS DATA
CLAIMS, APPLICATIONS, AND APPROPRIATIONS IN DOWNSTREAM ORDER
DIVISION NO. 1C

SOURCE LOCATION APPROPRIATOR	CARRIER GAGE	USE	GRANT IN CFS/AF	DATE OF PRIORITY	DOCKET/APP. NUMBER	ANNOA.	FT. NT.
<u>SANDY CREEK, DRY</u> S: 3 T: 4 R: 2W THAYER F HERBERT BRUNING	PUMP	IR	.33	12/24/1974	A 13331		K
<u>SANDY CREEK, DRY, TRIB. TO</u> S: 13 T: 5 R: 2W FILLMORE BRINKMAN FARMS, INC	PUMP	IR	1.49	02/19/1975	A 13419		
<u>SANDY CREEK, DRY, LITTLE, TRIB. TO</u> S: 35 T: 5 R: 2W FILLMORE LITTLE BLUE NRD	BIG SANDY CREEK RESERVOIR 35-5-2	ST	1904.00AF	06/10/1983	A 16205		
<u>SANDY CREEK, DRY, TRIB. TO</u> S: 8 T: 5 R: 2W FILLMORE MERVELL D & ELLIS BUNGARNER	PUMP	IR	.90	05/18/1971	A 12265		
<u>SANDY CREEK, DRY, LITTLE, TRIB. TO</u> S: 30 T: 5 R: 1W FILLMORE EDWARD J SIEBER	SIEBER RESERVOIR	ST	22.20AF	11/28/1962	A 10126		
<u>SANDY CREEK, BIG</u> S: 11 T: 3 R: 1W THAYER LUTHER WALLS	PUMP BIG SANDY CREEK AT ALEXANDRIA, NE	IR	1.34	03/27/1970	A 11902		#
S: 12 T: 3 R: 1W THAYER WILFRID F & LOLA M HERGOTT	PUMP	IR	.18	10/29/1945	A 3857		
WILFRID F & LOLA M HERGOTT	PUMP	IR	.30	05/06/1955	A 7447		
S: 7 T: 3 R: 1W THAYER FRED H ENDORF	PUMPS	IR	.79	01/13/1967	A 11014		K
S: 17 T: 3 R: 1E JEFFERSON KLEINE FARMS, INC	PUMP	IR	1.51	11/24/1956	A 8996		
<u>SANDY CREEK, BIG, TRIB. TO</u> S: 17 T: 3 R: 1E JEFFERSON GAME & PARKS COMMISSION	ALEXANDRIA RESERVOIR	ST	71.00AF	08/29/1950	A 4742		
S: 16 T: 3 R: 1E JEFFERSON GAME & PARKS COMMISSION	JEFFERSON COUNTY RES.	ST	300.00AF	06/14/1940	A 3179		
<u>SANDY CREEK, BIG</u> S: 16 T: 3 R: 1E JEFFERSON LENA A FRIESEN	PUMP	IR	.80	10/30/1956	A 8939		
S: 22 T: 3 R: 1E JEFFERSON THERESA LANDKAMER	PUMP	IR	.41	06/19/1970	A 11976		
ERNEST K DUX	PUMP	IR	.80	08/06/1956	A 8722		
JOHN C BULIN JR	PUMP	IR	.51	06/09/1955	A 7639		
JOHN C BULIN JR	PUMP	IR	.83	08/09/1988	A 16695		
JOHN C BULIN JR	PUMP	IR	.51	08/09/1988	A 16695	A-7639	D
GLENW POWELL	PUMP	IR	1.00	02/18/1965	A 10536		
<u>BLUE RIVER, LITTLE</u> S: 23 T: 3 R: 1E JEFFERSON EVERETT A & HELEN KAHLER	PUMP	IR	.26	07/20/1970	A 12015		

DEPARTMENT OF WATER RESOURCES

SURFACE WATER RIGHTS DATA
CLAIMS, APPLICATIONS, AND APPROPRIATIONS IN DOWNSTREAM ORDER
DIVISION NO. 1C

SOURCE LOCATION APPROPRIATOR	CARRIER GAGE	USE	GRANT IN CFS/AF	DATE OF PRIORITY	DOCKET/ APP. NUMBER	ANNOA.	FT. NT.
BLUE RIVER, LITTLE							
S: 23 T: 3 R: 1E JEFFERSON HENRY H MEYER	PUMP	IR	.29	08/23/1955	A 7975		K
S: 24 T: 3 R: 1E JEFFERSON JOE LABASS	PUMP	IR	.22	02/20/1935	A 2517		K
JOE & HELEN L LABASS	PUMP	IR	2.36	11/22/1974	A 13286		
JOE & HELEN L LABASS	PUMP	IR	.26	03/01/1989	A 16750		
SANDY CREEK, LITTLE							
S: 33 T: 4 R: 1E JEFFERSON MYRA THOMPSON, INC	PUMP	IR	.56	01/24/1975	A 13371		K
WALNUT CREEK, TRIB. TO							
S: 25 T: 5 R: 1W FILLMORE ROBERT ENDORF	ENDORF RESERVOIR	ST	29.50AF	07/31/1985	A 16437		
SANDY CREEK, LITTLE							
S: 3 T: 3 R: 1E JEFFERSON ROBERT MILIUS	PUMP	IR	.76	05/14/1971	A 12261		
MARVIN HERMAN	PUMP	IR	.49	06/28/1968	A 11464		
S: 10 T: 3 R: 1E JEFFERSON WALTER MILIUS	PUMP	IR	.61	06/19/1970	A 11977		
S: 18 T: 3 R: 2E JEFFERSON FRED KUJATH	PUMP	IR	.64	05/29/1968	A 11435		K
BLUE RIVER, LITTLE							
S: 30 T: 3 R: 2E JEFFERSON LAWRENCE JUNKER	PUMP	IR	.46	03/20/1954	A 6083		
S: 29 T: 3 R: 2E JEFFERSON THRASHER & THRASHER	PUMP	IR	.25	06/06/1955	A 7632		K
S: 4 T: 2 R: 2E JEFFERSON H B BOYDEN ESTATE	PUMP	IR	1.03	10/30/1969	A 11819		K
S: 9 T: 2 R: 2E JEFFERSON HARRY K ZWEIFEL	PUMP	IR	.25	07/25/1932	A 2277		
VERL SCHOENROCK	PUMP	IR	.29	02/07/1968	A 11333		K
EDNA M SCHOENROCK	PUMP	IR	.16	04/14/1956	A 8480		K
EDNA M SCHOENROCK	PUMP	IR	.31	01/15/1973	A 12789		K
S: 16 T: 2 R: 2E JEFFERSON H B BOYDEN ESTATE	PUMP	IR	1.86	07/10/1970	A 11996		K
BLUE RIVER, LITTLE, TRIB. TO							
S: 22 T: 2 R: 2E JEFFERSON WALTER D MCMULLEN	PUMP	IR	.39	06/21/1973	A 12890		
BLUE RIVER, LITTLE							
S: 15 T: 2 R: 2E JEFFERSON MERLE L & EMMA L BEETLEY	PUMP	IR	.14	07/10/1957	A 9528		
CITY OF FAIRBURY	FAIRBURY PLANT	CO	16.70	10/22/1927	A 1963		
S: 22 T: 2 R: 2E JEFFERSON EDNA M SCHOENROCK	PUMP	IR	.56	01/15/1973	A 12790		K

SURFACE WATER RIGHTS DATA
CLAIMS, APPLICATIONS, AND APPROPRIATIONS IN DOWNSTREAM ORDER
DIVISION NO. 1C

SOURCE LOCATION APPROPRIATOR	CARRIER GAGE	USE	GRANT IN CFS/AF	DATE OF PRIORITY	DOCKET/ APP. NUMBER	ANNOA.	FT. NT.
<u>BLUE RIVER, LITTLE</u> S: 23 T: 2 R: 2E JEFFERSON DARRELL L FEENEY	PUMP LITTLE BLUE RIVER NEAR FAIRBURY, NE	IR	.97	02/04/1976	A 13988		#
DARRELL L FEENEY	PUMP	IR	.46	02/22/1985	A 16361		
S: 25 T: 2 R: 2E JEFFERSON KENNETH G DODGE	PUMP	IR	1.16	05/29/1981	A 15879		
S: 6 T: 1 R: 3E JEFFERSON BILLY D & RITA M STONE	PUMP	IR	1.19	03/06/1969	A 11662		K
<u>ROSE CREEK, TRIB. TO</u> S: 31 T: 1 R: 2W THAYER SUSAN EICKMAN	PUMP	IR	.27	03/31/1971	A 12199		
S: 33 T: 1 R: 2W THAYER MARTIN W SCHLIFE	SCHLIFE RESERVOIR	ST	19.00AF	09/17/1965	A 10691		
<u>BOWMAN CREEK</u> S: 23 T: 1 R: 2W THAYER LITTLE BLUE NRD	WILLER RESERVOIR	ST	215.00AF	07/29/1964	A 10406		
<u>BOWMAN CREEK, TRIB. TO</u> S: 22 T: 1 R: 2W THAYER LITTLE BLUE NRD	LAVERENTZ RESERVOIR	ST	12.70AF	07/29/1964	A 10404		
S: 34 T: 1 R: 2W THAYER LITTLE BLUE NRD	MUMM RESERVOIR	ST	131.73AF	07/29/1964	A 10405		
<u>MUMM RESERVOIR</u> S: 34 T: 1 R: 2W THAYER LITTLE BLUE NRD	PUMP	SO		06/04/1985	A 16395		
<u>LAMB BROTHERS RESERVOIR</u> S: 29 T: 1 R: 1W THAYER KENNETH A LAMB	PUMP	SI		09/13/1962	A 10106	A-3754	
<u>ROSE CREEK</u> S: 29 T: 1 R: 1W THAYER MELVIN L KOSS	PUMP	IR	.90	09/20/1974	A 13211		
<u>ROSE CREEK, TRIB. TO</u> S: 19 T: 1 R: 1W THAYER LITTLE BLUE NRD	BOWMAN BRANCH RESERVOIR	ST	91.05AF	07/20/1965	A 10659		
<u>BOWMAN BRANCH RESERVOIR</u> S: 19 T: 1 R: 1W THAYER LITTLE BLUE NRD	PUMP	SO		06/04/1985	A 16394		
<u>SPRING BRANCH, TRIB. TO</u> S: 2 T: 1 R: 2W THAYER LITTLE BLUE NRD	BOWMAN RESERVOIR 3-E	ST	81.60AF	03/13/1972	A 12540		
<u>BOWMAN SPRING BRANCH RESERVOIR 3-E</u> S: 2 T: 1 R: 2W THAYER LITTLE BLUE NRD	PUMP	SO		08/14/1975	A 13735		

DEPARTMENT OF WATER RESOURCES

SURFACE WATER RIGHTS DATA
CLAIMS, APPLICATIONS, AND APPROPRIATIONS IN DOWNSTREAM ORDER
DIVISION NO. 1C

SOURCE LOCATION APPROPRIATOR	CARRIER GAGE	USE	GRANT IN CFS/AF	DATE OF PRIORITY	DOCKET/ APP. NUMBER	ANNOA. FT. NT.
<u>SPRING BRANCH TRIB. TO</u>						
S: 2 T: 1 R: 2W THAYER LITTLE BLUE NRD	BOWMAN RESERVOIR 3-D	ST	64.60AF	03/13/1972	A 12541	
S: 11 T: 1 R: 2W THAYER LITTLE BLUE NRD	BOWMAN BRANCH RESERVOIR	ST	56.70AF	07/20/1965	A 10660	
<u>SPRING BRANCH</u>						
S: 7 T: 1 R: 1W THAYER HILMAR & KARL KRUEGER	PUMP	IR	.21	07/03/1962	A 10086	K
S: 17 T: 1 R: 1W THAYER ERNST H & G MARIE PEITHMAN	PUMP	IR	.10	04/02/1969	A 11681	K
BEATRICE M & KEITH PATTON	PUMPS	IR	.33	10/14/1938	A 2892	
S: 16 T: 1 R: 1W THAYER BEATRICE M & KEITH PATTON	PUMP	IR	.37	06/04/1955	A 7629	K
VERLIN L & ROBERTA J WELCH	PUMP	IR	.68	01/28/1976	A 13966	K
<u>ROSE CREEK</u>						
S: 16 T: 1 R: 1W THAYER DENNIS & JANET MEREDITH	PUMP	IR	.60	04/15/1968	A 11397	K
NORMAN H & BARBARA J FANGMEIER	PUMP	IR	.20	03/05/1947	A 4043	
S: 9 T: 1 R: 1W THAYER NORMAN H & BARBARA J FANGMEIER	PUMP	IR	.37	01/27/1967	A 11030	
S: 10 T: 1 R: 1W THAYER FRED SAFAR	PUMP	IR	.51	08/20/1955	A 7969	
S: 11 T: 1 R: 1W THAYER LEMA CLEBE	PUMP	IR	.21	03/07/1957	A 9300	K
THOMAS L WRIGHT	PUMP	IR	1.20	03/01/1966	A 10783	
<u>ROSE CREEK TRIB. TO</u>						
S: 12 T: 1 R: 1W THAYER THOMAS L WRIGHT	THOMAS WRIGHT RES. NO. 1	ST	3.61AF	04/07/1969	A 11684	
<u>WRIGHT, THOMAS RESERVOIR NO. 1</u>						
S: 12 T: 1 R: 1W THAYER THOMAS L WRIGHT	PUMP	SO		04/07/1969	A 11685	
THOMAS L WRIGHT	PUMP	SI		04/07/1969	A 11685	A-10783
<u>BALLS BRANCH TRIB. TO</u>						
S: 21 T: 2 R: 1W THAYER BERNHARD HELLBUSCH	HELLBUSCH RESERVOIR	ST	23.30AF	09/20/1985	A 16449	
<u>ROSE CREEK</u>						
S: 18 T: 1 R: 1E JEFFERSON ARNOLD & PATRICIA HEITMAN	PUMP	IR	.19	04/26/1956	A 8521	K
ARNOLD & PATRICIA HEITMAN	PUMP	IR	.37	10/22/1957	A 9574	K
ARNOLD & PATRICIA HEITMAN	PUMP	IR	1.59	06/11/1976	A 14267	
S: 17 T: 1 R: 1E JEFFERSON TOM JELSMA	JELSMA RESERVOIR	ST	26.00AF	08/03/1990	A 17010	
<u>JELSMA RESERVOIR</u>						
S: 17 T: 1 R: 1E JEFFERSON TOM JELSMA	PUMP	SO		08/03/1990	A 17011	*

SURFACE WATER RIGHTS DATA
CLAIMS, APPLICATIONS, AND APPROPRIATIONS IN DOWNSTREAM ORDER
DIVISION NO. 1C

SOURCE LOCATION APPROPRIATOR	CARRIER GAGE	USE	GRANT IN CFS/AF	DATE OF PRIORITY	DOCKET/ APP. NUMBER	ANNOA.	FT. NT.
<u>ROSE CREEK</u> S: 15 T: 1 R: 1E JEFFERSON E JUNIOR CERVENY	PUMP	IR	.73	12/06/1965	A 10726		K
E JUNIOR CERVENY	PUMP	IR	.29	12/26/1956	A 9059		
<u>BUCKLEY CREEK, TRIB. TO</u> S: 18 T: 2 R: 1E JEFFERSON LITTLE BLUE NRD	BUCKLEY CREEK RES. 3-C	ST	158.19AF	02/15/1966	A 10774		
<u>BUCKLEY CREEK RESERVOIR 3-C</u> S: 18 T: 2 R: 1E JEFFERSON LITTLE BLUE NRD	PUMP	SO		06/25/1969	A 11738		
<u>BUCKLEY CREEK, TRIB. TO</u> S: 30 T: 2 R: 1E JEFFERSON LITTLE BLUE NRD	BUCKLEY CREEK RES. 3-A	ST	160.10AF	05/05/1970	A 11932		
<u>BUCKLEY CREEK RESERVOIR 3-A</u> S: 30 T: 2 R: 1E JEFFERSON LITTLE BLUE NRD	PUMP	SO		06/04/1985	A 16393		K
<u>BUCKLEY CREEK, TRIB. TO</u> S: 33 T: 2 R: 1E JEFFERSON LITTLE BLUE NRD	BUCKLEY CREEK RES. 3-D	ST	134.30AF	02/01/1979	A 15412		
<u>BUCKLEY CREEK RESERVOIR 3-D</u> S: 33 T: 2 R: 1E JEFFERSON LITTLE BLUE NRD	PUMP	SO		04/28/1977	A 14920		
<u>BUCKLEY CREEK</u> S: 4 T: 1 R: 1E JEFFERSON CARLENE SINN	PUMP	IR	.47	03/18/1968	A 11377		
<u>BUCKLEY CREEK, TRIB. TO</u> S: 10 T: 1 R: 1E JEFFERSON LITTLE BLUE NRD	BUCKLEY CREEK RES. 3-F	ST	128.20AF	05/05/1970	A 11934		
S: 22 T: 2 R: 1E JEFFERSON LITTLE BLUE NRD	BUCKLEY CREEK RES. 4-A	ST	258.70AF	05/05/1970	A 11933		
S: 26 T: 2 R: 1E JEFFERSON LITTLE BLUE NRD	BUCKLEY CREEK RES. 4-B	ST	138.20AF	02/01/1979	A 15411		
<u>BUCKLEY CREEK RESERVOIR 4-B</u> S: 26 T: 2 R: 1E JEFFERSON LITTLE BLUE NRD	PUMP	SO		06/06/1985	A 16392		
<u>BUCKLEY CREEK</u> S: 12 T: 1 R: 1E JEFFERSON LLOYD GARBER	PUMP	IR	.33	09/14/1971	A 12380		K
<u>ROSE CREEK</u> S: 12 T: 1 R: 1E JEFFERSON LLOYD GARBER	PUMP	IR	.35	03/19/1985	A 16367		
<u>ROSE CREEK, TRIB. TO</u> S: 13 T: 1 R: 1E JEFFERSON MARK & DENISE SCHOENROCK	HEIN RESERVOIR	ST	45.00AF	06/23/1960	A 9836		

DEPARTMENT OF WATER RESOURCES

201

SURFACE WATER RIGHTS DATA
CLAIMS, APPLICATIONS, AND APPROPRIATIONS IN DOWNSTREAM ORDER
DIVISION NO. 1C

SOURCE LOCATION APPROPRIATOR	CARRIER GAGE	USE	GRANT IN CFS/AF	DATE OF PRIORITY	DOCKET/ APP. NUMBER	ANNOA.	FT. NT.
RQSF CREEK							
S: 8 T: 1 R: 2E JEFFERSON							
JOHN LEVENDOFSKY	PUMP	IR	1.37	10/03/1978	A 15346		
S: 5 T: 1 R: 2E JEFFERSON							
HAROLD C JUNKER	PUMP	IR	.19	02/29/1956	A 8385		
HAROLD C JUNKER	PUMP	IR	.29	05/14/1955	A 7471		
S: 4 T: 1 R: 2E JEFFERSON							
SOPHIA L SIEMSEN	PUMP	IR	1.29	05/14/1976	A 14227		
SOPHIA L SIEMSEN	PUMP	IR	1.08	04/22/1955	A 7325		
SOPHIA L SIEMSEN	PUMP	IR	1.08	05/14/1976	A 14226	A-7325	D
S: 11 T: 1 R: 2E JEFFERSON							
LILLIAN ADAMS	PUMP	IR	1.11	03/28/1966	A 10814		
S: 12 T: 1 R: 2E JEFFERSON							
RICHARD DEBOER	PUMP	IR	1.49	02/13/1968	A 11334		
DONALD & JIMMY SCHOENROCK	PUMP	IR	1.17	09/13/1978	A 15342		
DONALD & JIMMY SCHOENROCK	PUMP	IR	.64	03/04/1957	A 9283		K
S: 7 T: 1 R: 3E JEFFERSON							
IRENE B RICE	PUMP NO. 3	IR	.69	05/10/1940	A 3152		K
BLUE RIVER, LITTLE							
S: 4 T: 1 R: 3E JEFFERSON							
HERTHA L FAIRCHILD	PUMP	IR	.34	08/19/1955	A 7965		
S: 9 T: 1 R: 3E JEFFERSON							
WILSON E (III) HARDY	PUMP	IR	.30	03/28/1956	A 8453		K
WILSON E (III) HARDY	PUMP	IR	.30	07/09/1964	A 10392	A-8453	K
S: 10 T: 1 R: 3E JEFFERSON							
ROBERT M & MARY A BELDIN	PUMP	IR	1.04	03/28/1956	A 8454		
FREDRICK & VIRGINIA SWARTZ	PUMP	IR	.47	02/26/1968	A 11344		
S: 14 T: 1 R: 3E JEFFERSON							
EDWARD W WIENKE ET AL	PUMP	IR	.83	04/14/1975	A 13553		K
S: 11 T: 1 R: 3E JEFFERSON							
GEORGE KENNING	PUMP	IR	.91	12/11/1956	A 9031		
KATHERINE GILL	PUMP	IR	.73	04/11/1967	A 11098		
S: 14 T: 1 R: 3E JEFFERSON							
GEORGE MALLEAN	PUMP	IR	.87	07/15/1980	A 15682		K
S: 13 T: 1 R: 3E JEFFERSON							
BANAHAN BROTHERS	PUMP	IR	1.28	12/28/1964	A 10491		K
HENRY W MEYERS	PUMP	IR	.76	12/14/1972	A 12777		K
S: 24 T: 1 R: 3E JEFFERSON							
M GENE CASSELL	PUMP	IR	.83	06/20/1968	A 11454		K
WILLIAM M SCHEELE	PUMP	IR	.47	02/10/1975	A 13394		K
S: 30 T: 1 R: 4E JEFFERSON							
ELDEAN & NORMA J BANAHAN	PUMP	IR	2.57	07/12/1968	A 11483		K
WAGNER SAND & GRAVEL COMPANY	PUMP	MF	.20	07/05/1972	A 12679		
S: 31 T: 1 R: 4E JEFFERSON							
LYNN BANAHAN	PUMP	IR	.43	09/28/1967	A 11256		#K
LITTLE BLUE RIVER AT HOLLENBERG, KS							

SURFACE WATER RIGHTS DATA
CLAIMS, APPLICATIONS, AND APPROPRIATIONS IN DOWNSTREAM ORDER
DIVISION NO. 1D

SOURCE LOCATION APPROPRIATOR	CARRIER GAGE	USE	GRANT IN CFS/AF	DATE OF PRIORITY	DOCKET/ APP. NUMBER	ANNOA.	FT. NT.
<u>BLUE RIVER, BIG</u> S: 2 T: 11 R: 7W HAMILTON							
ELTON ELGE	PUMP	IR	1.03	01/17/1972	A 12481		
S: 1 T: 11 R: 7W HAMILTON							
DWIGHT PASCHKE	PUMP	IR	.50	02/24/1970	A 11875		
S: 31 T: 12 R: 6W HAMILTON							
O DONALD HARNEY	PUMP	IR	1.34	12/27/1966	A 11004		
S: 24 T: 12 R: 6W HAMILTON							
J LEROY & BETTE I LUFF	PUMP	IR	1.58	02/04/1976	A 13991		
<u>BLUE RIVER, BIG, TRIB. TO</u> S: 14 T: 12 R: 6W HAMILTON							
UPPER BIG BLUE NRD	LARSON RESERVOIR	ST	50.33AF	10/19/1976	A 14513		
<u>LARSON RESERVOIR</u> S: 14 T: 12 R: 6W HAMILTON							
UPPER BIG BLUE NRD	PUMP	SO	.39	12/15/1987	A 16609		
<u>BLUE RIVER, BIG</u> S: 18 T: 12 R: 5W HAMILTON							
ROGER PETERSON	PUMP	IR	.21	01/30/1985	A 16350		K
S: 17 T: 12 R: 5W HAMILTON							
HERMANSEN TRUST	PUMP	IR	.87	01/12/1989	A 16734		
S: 8 T: 12 R: 5W HAMILTON							
ANAWALT BROS.	PUMP	IR	.37	01/23/1989	A 16739		
S: 7 T: 12 R: 4W YORK							
DONALD BANKSON	PUMP	IR	.39	01/02/1975	A 13341		
<u>BLUE RIVER, BIG, TRIB. TO</u> S: 3 T: 12 R: 3W YORK							
WERNER ROEHRS	PUMP	IR	1.00	01/09/1973	A 12785		
<u>PRAIRIE CREEK, TRIB. TO</u> S: 2 T: 13 R: 4W POLK							
LLOYD E WIDGA	PUMP	IR	1.11	10/26/1970	A 12102		
<u>PRAIRIE CREEK</u> S: 12 T: 13 R: 3W POLK							
RAYMOND P NYFFELER	PUMP	IR	1.29	03/04/1980	A 15629		
<u>BLUE RIVER, BIG, TRIB. TO</u> S: 18 T: 13 R: 2W POLK							
KENNETH M OLSON	OLSON RESERVOIR	ST	75.60AF	06/21/1974	A 13050		
<u>BLUE RIVER, BIG</u> S: 10 T: 13 R: 2W POLK							
LARRY MENTINK	PUMP	IR	.51	03/22/1990	A 16958		
<u>BLUE RIVER, BIG, TRIB. TO</u> S: 10 T: 13 R: 2W POLK							
UPPER BIG BLUE NRD	MENTINK RESERVOIR	ST	30.46AF	09/13/1976	A 14458		
S: 6 T: 13 R: 2W POLK							
JAMES A ROSENQUIST	ROSENQUIST RESERVOIR	ST	48.50AF	08/01/1973	A 12913		

DEPARTMENT OF WATER RESOURCES

SURFACE WATER RIGHTS DATA
CLAIMS, APPLICATIONS, AND APPROPRIATIONS IN DOWNSTREAM ORDER
DIVISION NO. 1D

SOURCE LOCATION APPROPRIATOR	CARRIER GAGE	USE	GRANT IN CFS/AF	DATE OF PRIORITY	DOCKET/ APP. NUMBER	ANNOA.	FT. NT.
<u>BLUE RIVER, BIG</u>							
S: 3 T: 13 R: 2W POLK FARMERS HOME ADMINISTRATION	PUMP	IR	.99	04/18/1938	A 2862		
S: 34 T: 14 R: 2W POLK FARMERS HOME ADMINISTRATION	ANDERSON RESERVOIR	ST	13.00AF	01/09/1941	A 3365	A-3365	A
FARMERS HOME ADMINISTRATION	ANDERSON RESERVOIR	SS	44.40AF	01/18/1946	A 3866		
<u>ANDERSON RESERVOIR</u>							
S: 34 T: 14 R: 2W POLK FARMERS HOME ADMINISTRATION	ANDERSON CANAL	S1		01/18/1946	A 3867	A-2862	
<u>BLUE RIVER, BIG, TRIB. TO</u>							
S: 27 T: 14 R: 2W POLK UPPER BIG BLUE NRD	MERVIN RANSOM RESERVOIR	ST	29.50AF	02/15/1979	A 15416		
<u>DAVIS CREEK, TRIB. TO</u>							
S: 1 J: 7 T: 14 R: 3W POLK NORMAN LEACH	LEACH RESERVOIR	ST	16.30AF	08/03/1970	A 12042		
<u>BLUE RIVER, BIG</u>							
S: 34 T: 14 R: 1W POLK JOHN J JACOBS	PUMP	IR	.40	08/03/1989	A 16860		
S: 6 T: 13 R: 1E BUTLER WILLIAM J PETERS	PUMP	IR	1.68	02/06/1970	A 11860		
S: 7 T: 13 R: 1E BUTLER WILLIAM J & MARIETTA A PETERS	PUMP	IR	.96	07/12/1976	A 14313		
S: 8 T: 13 R: 1E BUTLER VICTOR HERMAN	PUMP	IR	.35	06/23/1988	A 16668		
<u>BLUE RIVER, BIG, TRIB. TO</u>							
S: 7 T: 13 R: 1W POLK TORELL BROTHERS	TORELL RESERVOIR	ST	26.10AF	05/31/1967	A 11157		
S: 21 T: 13 R: 1W POLK COUNTY OF POLK	DON ALT RESERVOIR	ST	14.50AF	11/21/1968	A 11588		
<u>BLUE RIVER, BIG</u>							
S: 16 T: 13 R: 1E BUTLER ERNIE JR SHONKA	PUMP	IR	.86	03/02/1984	A 16277		
GREENSLIT FARMS	PUMPS	IR	1.57	01/04/1960	A 9787		K
GREENSLIT FARMS	PUMP	IR	.91	08/29/1974	A 13180		#
	BIG BLUE RIVER AT SURPRISE, NE						
S: 15 T: 13 R: 1E BUTLER VILLAGE OF SURPRISE	SURPRISE RESERVOIR	ST	21.00AF	10/13/1941	A 3519		
S: 17 T: 13 R: 2E BUTLER MORRIS T WHITE	PUMP	IR	2.23	01/10/1973	A 12786		
<u>BLUE RIVER, BIG, NORTH FORK, TRIB. TO</u>							
S: 27 T: 15 R: 2E BUTLER B A SAMEK	PUMP	IR	1.89	05/09/1975	A 13577		
S: 30 T: 15 R: 3E BUTLER CITY OF DAVID CITY	CITY PARK LAKE I	ST	8.00AF	07/01/1982	A 16127		

SURFACE WATER RIGHTS DATA
CLAIMS, APPLICATIONS, AND APPROPRIATIONS IN DOWNSTREAM ORDER
DIVISION NO. ID

SOURCE LOCATION APPROPRIATOR	CARRIER GAGE	USE	GRANT IN CFS/AF	DATE OF PRIORITY	DOCKET/APP NUMBER	ANNOA.	FT. OF NT.
<u>BLUE RIVER, BIG, NORTH FORK, TRIB. TO</u> S: 30 T: 15 R: 3E BUTLER CITY OF DAVID CITY	CITY PARK LAKE I	ST	15.40AF	07/01/1982	A 16126		
S: 2 T: 14 R: 2E BUTLER UPPER BIG BLUE NRD	STRUEBING RESERVOIR	ST	279.00AF	05/18/1982	A 16106		
<u>STRUEBING RESERVOIR</u> S: 2 T: 14 R: 2E BUTLER UPPER BIG BLUE NRD	PUMP	SO		05/02/1983	A 16194		
S: 35 T: 15 R: 2E BUTLER UPPER BIG BLUE NRD	PUMP	SO		06/05/1989	A 16815		
<u>BLUE RIVER, BIG, NORTH FORK</u> S: 26 T: 14 R: 2E BUTLER LOWELL GLOCK	PUMP	IR	3.43	04/02/1976	A 14144		
S: 35 T: 14 R: 2E BUTLER HAROLD HEINS & SONS	PUMP	IR	.24	05/24/1977	A 14956		
<u>KEZAN CREEK, TRIB. TO</u> S: 24 T: 14 R: 3E BUTLER UPPER BIG BLUE NRD	DENNIS VRBKA RESERVOIR	ST	13.20AF	04/28/1980	A 15642		
<u>BLUE RIVER, BIG, NORTH FORK</u> S: 2 T: 13 R: 2E BUTLER DONALD L MORAVEC	PUMP	IR	.89	08/01/1983	A 16220		
S: 3 T: 13 R: 2E BUTLER DONALD L MORAVEC	PUMP	IR	.19	01/03/1990	A 16908		
<u>BLUE RIVER, BIG</u> S: 34 T: 13 R: 2E BUTLER PALMER JOHNSON FARMS	PUMP	IR	2.43	08/04/1983	A 16223		
ROBERT E & MARILYN R SCHMITT	PUMPS	IR	.29	02/26/1951	A 4809		
ROBERT E & MARILYN R SCHMITT	PUMP	IR	2.00	01/29/1975	A 13374		
RICHARD & DONALD URBANOVSKY	PUMP	IR	.39	03/19/1975	A 13483		
S: 33 T: 13 R: 2E BUTLER RICHARD & DONALD URBANOVSKY	PUMP	IR	.79	03/31/1976	A 14129		
<u>BLUE RIVER, BIG, TRIB. TO</u> S: 4 T: 12 R: 2E SEWARD EUGENE J KRATOCHVIL	PUMP	IR	.91	07/28/1971	A 12338		
<u>BLUE RIVER, BIG</u> S: 3 T: 12 R: 2E SEWARD KRATOCHVIL BROTHERS	PUMP	IR	1.39	08/03/1966	A 10915		K
<u>BLUE RIVER, BIG, TRIB. TO</u> S: 10 T: 12 R: 2E SEWARD KRATOCHVIL BROTHERS	KRATOCHVIL RESERVOIR	ST	20.05AF	01/16/1967	A 11015		
<u>KRATOCHVIL RESERVOIR</u> S: 10 T: 12 R: 2E SEWARD KRATOCHVIL BROTHERS	PUMP	SI		01/16/1967	A 11016	A-10915	
KRATOCHVIL BROTHERS	PUMP	SO		01/16/1967	A 11016		

DEPARTMENT OF WATER RESOURCES

SURFACE WATER RIGHTS DATA
CLAIMS, APPLICATIONS, AND APPROPRIATIONS IN DOWNSTREAM ORDER
DIVISION NO. 10

SOURCE LOCATION APPROPRIATOR	CARRIER GAGE	USE	GRANT IN CFS/AF	DATE OF PRIORITY	DOCKET/ APP. NUMBER	ANNOTA.	FT. NT.
<u>BLUE RIVER, BIG</u>							
S: 10 T: 12 R: 2E SEWARD							
RAYMOND J PEKAREK	PUMP	IR	2.16	02/14/1972	A 12505		
RAYMOND J PEKAREK	PEKAREK RESERVOIR	ST	8.42AF	02/14/1972	A 12506		
<u>PEKAREK RESERVOIR</u>							
S: 10 T: 12 R: 2E SEWARD							
RAYMOND J PEKAREK	PUMP	SI		10/15/1974	A 13232	A-12505	
<u>BLUE RIVER, BIG</u>							
S: 15 T: 12 R: 2E SEWARD							
DAVID & SELMA THONEN	PUMP	IR	1.74	12/08/1967	A 11284		
S: 23 T: 12 R: 2E SEWARD							
WALTER HERPOLSHEIMER	PUMP	IR	.58	03/27/1953	A 5222		K
WALTER HERPOLSHEIMER	PUMP	IR	1.17	01/29/1951	A 4793		K
WALTER HERPOLSHEIMER	PUMP	IR	.72	01/22/1964	A 10284		
WALTER HERPOLSHEIMER	HERPOLSHEIMER RES. NO. 2	ST	9.58AF	01/22/1964	A 10285		
<u>HERPOLSHEIMER RESERVOIR NO. 2</u>							
S: 23 T: 12 R: 2E SEWARD							
WALTER HERPOLSHEIMER	PUMP	SI		01/22/1964	A 10286	A-10284	
WALTER HERPOLSHEIMER	PUMP	SO		01/22/1964	A 10286		
<u>BLUE RIVER, BIG</u>							
S: 23 T: 12 R: 2E SEWARD							
WALTER HERPOLSHEIMER	HERPOLSHEIMER RESERVOIR	ST	130.00AF	09/06/1955	A 8060		
<u>HERPOLSHEIMER RESERVOIR</u>							
S: 23 T: 12 R: 2E SEWARD							
WALTER HERPOLSHEIMER	HERPOLSHEIMER CANAL	SO		09/06/1955	A 8684		
WALTER HERPOLSHEIMER	HERPOLSHEIMER CANAL	SI		09/06/1955	A 8684	A-4793	
WALTER HERPOLSHEIMER	HERPOLSHEIMER CANAL	SI		09/06/1955	A 8684	A-5222	
<u>BLUE RIVER, BIG</u>							
S: 26 T: 12 R: 2E SEWARD							
P & H INC	PUMP	IR	1.90	03/07/1990	A 16941		
MRS ARDINE MAYLAND	PUMP	IR	.94	07/16/1975	A 13653		
S: 35 T: 12 R: 2E SEWARD							
GERALD H HEGEHOLZ	PUMP	IR	1.13	03/28/1966	A 10813		
ADOLPH W LUEBBE	PUMP	IR	1.20	02/19/1957	A 9227		
S: 36 T: 12 R: 2E SEWARD							
EUGENE, R SCOTT & JOHN J SLOUP	PUMPS	IR	1.99	08/29/1975	A 13780		
HAROLD A ROHREN	PUMP	IR	1.51	12/08/1967	A 11283		
HAROLD A ROHREN	ROHREN RESERVOIR	ST	30.00AF	11/12/1974	A 13265		
<u>ROHREN RESERVOIR</u>							
S: 36 T: 12 R: 2E SEWARD							
HAROLD A ROHREN	PUMP	SI		11/12/1974	A 13266	A-11283	
<u>BLUE RIVER, BIG</u>							
S: 36 T: 12 R: 2E SEWARD							
EUGENE SLOUP	SLOUP RESERVOIR	ST	5.17AF	10/07/1975	A 13827		

SURFACE WATER RIGHTS DATA
CLAIMS, APPLICATIONS, AND APPROPRIATIONS IN DOWNSTREAM ORDER
DIVISION NO. 1D

SOURCE LOCATION APPROPRIATOR	CARRIER GAGE	USE	GRANT IN CFS/AF	DATE OF PRIORITY	DOCKET/ APP. NUMBER	ANNOA.	FT. NT.
<u>SLOUP RESERVOIR</u> S: 36 T: 12 R: 2E SEWARD EUGENE & R SCOTT SLOUP	PUMP	S1		03/15/1976	A 14097	A-13780	
<u>BLUE RIVER, BIG</u> S: 36 T: 12 R: 2E SEWARD KEITH & JUDY BROSE	PUMP	1R	1.40	01/02/1976	A 13925		
S: 6 T: 11 R: 3E SEWARD DHANE L NIEMANN	PUMP	1R	.63	01/14/1974	A 12969		
S: 7 T: 11 R: 3E SEWARD TIM MEINBERG	PUMP	1R	.24	03/30/1950	A 4630		
NEAL SELL	PUMPS	1R	.53	05/25/1965	A 10636		
NEAL SELL	PUMP	1R	1.20	07/29/1976	A 14360		
NEAL SELL	PUMP	1R	1.20	01/04/1961	A 9876		K
NEAL SELL	PUMP	1R	.86	07/22/1970	A 12020		
MARTIN H F LUEBBE	PUMP	1R	.21	06/22/1966	A 10874		K
S: 8 T: 11 R: 3E SEWARD MERVIN F AEGERTER	PUMP	1R	.51	07/16/1974	A 13081		
MERVIN F AEGERTER	PUMP	1R	.41	07/30/1948	A 4316		K
MERVIN F AEGERTER	PUMP	1R	.41	07/02/1971	A 12315	A-4316	DK
S: 17 T: 11 R: 3E SEWARD MERVIN F AEGERTER	PUMP	1R	.72	05/16/1950	A 4678		
MERVIN F AEGERTER	PUMP	1R	.72	07/02/1971	A 12316	A-4678	D
MERVIN F AEGERTER	PUMP	1R	.60	07/02/1971	A 12314		
S: 18 T: 11 R: 3E SEWARD ELDON L GRUNTORAD	PUMP	1R	.93	07/12/1966	A 10883		
<u>GRUNTORAD RESERVOIR</u> S: 18 T: 11 R: 3E SEWARD ELDON L GRUNTORAD	PUMPS	S1		07/12/1966	A 10884	A-10883	
<u>BLUE RIVER, BIG</u> S: 18 T: 11 R: 3E SEWARD LILLIAN GRUNTORAD	PUMP	1R	.83	12/20/1937	A 2816		K
<u>GRUNTORAD RESERVOIR</u> S: 18 T: 11 R: 3E SEWARD LILLIAN GRUNTORAD	PUMPS	S1		02/05/1957	A 9635	A-2816	
<u>BLUE RIVER, BIG</u> S: 18 T: 11 R: 3E SEWARD LILLIAN GRUNTORAD	PUMP	1R	.83	02/20/1975	A 13429	A-2816	D
LILLIAN GRUNTORAD	PUMP	1R	.18	02/20/1975	A 13429		
<u>GRUNTORAD RESERVOIR</u> S: 18 T: 11 R: 3E SEWARD LILLIAN GRUNTORAD	PUMP	S1		02/15/1957	A 9635	A-13429	
<u>BLUE RIVER, BIG</u> S: 18 T: 11 R: 3E SEWARD ROGER H & MARIE A EHLERS	PUMP	1R	.99	09/04/1956	A 8794		

DEPARTMENT OF WATER RESOURCES

See footnotes and use definitions on pages 87 and 88.

207

SURFACE WATER RIGHTS DATA
CLAIMS, APPLICATIONS, AND APPROPRIATIONS IN DOWNSTREAM ORDER
DIVISION NO. 1D

SOURCE LOCATION APPROPRIATOR	CARRIER GAGE	USE	GRANT IN CFS/AF	DATE OF PRIORITY	DOCKET/ APP. NUMBER	ANNOA.	FT. NT.
<u>BLUE RIVER, BIG</u> S: 18 T: 11 R: 3E SEWARD LILLIAN GRUNTORAD GRUNTORAD RESERVOIR	PUMP	IR	.21	01/06/1972	A 12475		
S: 18 T: 11 R: 3E SEWARD LILLIAN GRUNTORAD	PUMP	S1		02/15/1957	A 9635		
<u>BLUE RIVER, BIG</u> S: 18 T: 11 R: 3E SEWARD LILLIAN GRUNTORAD GRUNTORAD RESERVOIR	GRUNTORAD RESERVOIR	ST	65.00AF	02/05/1957	A 9169		
S: 18 T: 11 R: 3E SEWARD LILLIAN GRUNTORAD	PUMP	SO		02/15/1957	A 9635		
<u>BLUE RIVER, BIG</u> S: 19 T: 11 R: 3E SEWARD WILLIAM C & BERDINE M KRUSE WILLIAM C & BERDINE M KRUSE	PUMP PUMP	IR IR	.06 .06	04/21/1954 03/15/1972	A 6236 A 12550	A-6236	D
S: 20 T: 11 R: 3E SEWARD WILLIAM C & BERDINE M KRUSE WILLIAM C & BERDINE M KRUSE LILLIAN GRUNTORAD GRUNTORAD RESERVOIR	PUMP PUMP PUMP	IR IR IR	.65 .65 .36	08/24/1937 03/15/1972 07/24/1934	A 2776 A 12547 A 2440	A-2776	D K
S: 20 T: 11 R: 3E SEWARD LILLIAN GRUNTORAD	PUMP	S1		02/15/1957	A 9635	A-2440	
<u>BLUE RIVER, BIG</u> S: 20 T: 11 R: 3E SEWARD CITY OF SEWARD WILLIAM C KRUSE MILTON H & WILLIAM C KRUSE CITY OF SEWARD	MOFFITT RESERVOIR PUMP NO. 2 PUMP PUMP	ST IR IR ST	11.00AF .53 .53 7.00AF	08/26/1970 07/27/1937 03/29/1977 08/03/1981	A 12066 A 2766 A 14863 A 15954	A-2766	D
<u>LINCOLN CREEK</u> S: 25 T: 11 R: 6W HAMILTON DARRELL PURDY	PUMP	IR	1.42	08/25/1972	A 12731		
S: 29 T: 11 R: 7W HAMILTON BJORKMAN FARMS, INC BJORKMAN FARMS, INC	PUMP PUMP	IR IR	.86 .51	03/18/1970 01/26/1971	A 11891 A 12146		
S: 30 T: 11 R: 6W HAMILTON JENSEN FARMS, INC.	PUMP	IR	.29	08/17/1983	A 16228		
S: 32 T: 11 R: 6W HAMILTON MANKIN FARMS, INC	PUMP	IR	.34	01/13/1977	A 14637		
<u>LINCOLN CREEK, TRIB. TO</u> S: 31 T: 11 R: 6W HAMILTON ARTHUR L & EDITH L SCOTT	PUMP	IR	2.14	11/12/1976	A 14550		
S: 32 T: 11 R: 6W HAMILTON RON BEINS	PUMP	IR	1.97	01/05/1971	A 12135		

SURFACE WATER RIGHTS DATA
CLAIMS, APPLICATIONS, AND APPROPRIATIONS IN DOWNSTREAM ORDER
DIVISION NO. 10

SOURCE LOCATION APPROPRIATOR	CARRIER GAGE	USE	GRANT IN CFS/AF	DATE OF PRIORITY	DOCKET/ APP. NUMBER	ANNOA.	FT. NT.
<u>LINCOLN CREEK, TRIB. TO</u>							
S: 34 T: 11 R: 6W HAMILTON NEBRASKA VOCATIONAL AGRICULTURE FOUNDATION	NEBRASKA YOUTH LEADERSHIP DEVELOPMENT CENTER RES.	ST	21.70AF	10/16/1987	A 16596		
<u>LINCOLN CREEK</u>							
S: 2 T: 10 R: 6W HAMILTON ROLLING MEADOWS, INC W GENE GEORGE	PUMPS PUMP	IR	.21 .40	09/27/1940 03/02/1967	A 3276 A 11054		K
<u>LINCOLN CREEK, TRIB. TO</u>							
S: 35 T: 11 R: 6W HAMILTON UPPER BIG BLUE NRD	RESERVOIR 35-11-6W	ST	277.30AF	05/23/1985	A 16384		
<u>LINCOLN CREEK</u>							
S: 36 T: 11 R: 6W HAMILTON LAWRENCE (MRS) KELLER	PUMP	IR	.07	08/25/1956	A 8779		
S: 29 T: 11 R: 5W HAMILTON WILBUR NUNNENKAMP	PUMP	IR	.59	06/27/1977	A 14994		
S: 21 T: 11 R: 5W HAMILTON JOHN WALL	PUMP	IR	.44	03/16/1964	A 10325		
S: 22 T: 11 R: 5W HAMILTON GENE E & LOA J WINTER MILVERN H & BETTY A MOFFKE	PUMP PUMP	IR	.36 .43	04/27/1972 02/20/1975	A 12617 A 13427		
<u>LINCOLN CREEK, TRIB. TO</u>							
S: 18 T: 11 R: 4W YORK DWAYN DRIEWER CHARLES & DORIS RICE	DRIEWER RESERVOIR PUMP	ST IR	53.20AF .55	05/19/1969 03/01/1976	A 11704 A 14067		
<u>LINCOLN CREEK</u>							
S: 20 T: 11 R: 4W YORK JAMES P MONNIER	PUMP	IR	.18	07/18/1975	A 13659		
<u>LINCOLN CREEK, TRIB. TO</u>							
S: 5 T: 11 R: 4W YORK BOYD E & ESTELLA STUHR	STUHR RESERVOIR	ST	65.50AF	03/27/1972	A 12562		
S: 16 T: 11 R: 4W YORK RECH-SMITH ET AL	RECH-SMITH RESERVOIR	ST	53.80AF	12/01/1966	A 10987		
<u>LINCOLN CREEK</u>							
S: 13 T: 11 R: 4W YORK JAMES P MONNIER DENNIS SCAMEHORN	PUMP PUMP	IR	.62 1.07	07/18/1975 03/21/1990	A 13658 A 16955		
S: 18 T: 11 R: 3W YORK LYNN CHRISTIANSEN	PUMP	IR	.94	02/03/1988	A 16617	R P457	
S: 14 T: 11 R: 3W YORK AUGUSTUS M BROWN ALICE WINKELMANN ALICE WINKELMANN	PUMP PUMP PUMP	IR	.68 .28 .14	04/07/1966 10/21/1940 04/08/1954	A 10825 A 3303 A 6168		K
S: 13 T: 11 R: 3W YORK JAMES M CHENAULT	PUMP	IR	1.57	09/19/1969	A 11801		

DEPARTMENT OF WATER RESOURCES

SURFACE WATER RIGHTS DATA
CLAIMS, APPLICATIONS, AND APPROPRIATIONS IN DOWNSTREAM ORDER
DIVISION NO. 1D

SOURCE LOCATION APPROPRIATOR	CARRIER GAGE	USE	GRANT IN CFS/AF	DATE OF PRIORITY	DOCKET/ APP. NUMBER	ANNOA.	FT. NT.
LINCOLN CREEK							
S: 13 T: 11 R: 3W YORK JOHN E BURNS	PUMP	IR	.43	07/15/1974	A 13075		
S: 19 T: 11 R: 2W YORK WILHELMINA KEEFE	PUMP	IR	.29	04/14/1975	A 13550		
S: 18 T: 11 R: 2W YORK TRIPLE E & L INC	PUMP	IR	.06	12/18/1947	A 4159		K
COON BRANCH							
S: 25 T: 12 R: 4W YORK HARRINGTON FARM CO	PUMP	IR	2.29	12/17/1974	A 13319		
S: 30 T: 12 R: 3W YORK HAROLD BLUM	PUMP	IR	2.14	02/18/1976	A 14035		
S: 8 T: 11 R: 2W YORK ROBERT F BRAHMSTEADT	PUMP	IR	.74	02/23/1973	A 12814		K
LINCOLN CREEK							
S: 4 T: 11 R: 2W YORK CLARENCE BRAHMSTEADT	PUMP	IR	.43	08/03/1988	A 16693		
S: 3 T: 11 R: 2W YORK LYLE E & MARY A MCCARTNEY	PUMP	IR	.38	10/23/1947	A 4134		K
LINCOLN CREEK, TRIB. TO							
S: 9 T: 12 R: 2W YORK YORK LAND COMPANY	PUMP	IR	1.11	10/22/1973	A 12955		
LINCOLN CREEK							
S: 34 T: 12 R: 2W YORK MARTIN SACKSCHEWSKY	PUMP	IR	.34	03/09/1959	A 9701		K
S: 25 T: 12 R: 2W YORK AGNES BEDIENT	PUMP	IR	.21	01/26/1951	A 4792		K
S: 29 T: 12 R: 1W YORK DONALD RICHERT	PUMP	IR	1.01	03/06/1990	A 16940		
CLARA BRANZ	PUMP	IR	.90	02/05/1964	A 10299		
S: 20 T: 12 R: 1W YORK LOWELL L LINDSTROM ESTATE	PUMP	IR	.76	08/05/1955	A 7870		
S: 21 T: 12 R: 1W YORK LOWELL L LINDSTROM ESTATE	PUMP	IR	.36	11/08/1939	A 3013		
LINCOLN CREEK, TRIB. TO							
S: 25 T: 13 R: 2W POLK RICHARD TEEGERSTROM	RICHARD TEEGERSTROM RES.	ST	18.30AF	09/10/1980	A 15717		
S: 30 T: 13 R: 1W POLK MAYNARD MILLER	MILLER RESERVOIR	ST	14.30AF	03/31/1977	A 14873		
MILLER RESERVOIR							
S: 30 T: 13 R: 1W POLK MAYNARD MILLER	PUMP	SO		03/31/1977	A 14874		
LINCOLN CREEK							
S: 22 T: 12 R: 1W YORK CYRIL L RHODES	PUMP	IR	.86	02/13/1976	A 14019		

SURFACE WATER RIGHTS DATA
CLAIMS, APPLICATIONS, AND APPROPRIATIONS IN DOWNSTREAM ORDER
DIVISION NO. 1D

SOURCE LOCATION APPROPRIATOR	CARRIER GAGE	USE	GRANT IN CFS/AF	DATE OF PRIORITY	DOCKET/ APP. NUMBER	ANNOA.	FT. NT.
<u>LINCOLN CREEK TRIBUTARY TO</u>							
S: 8 T: 11 R: 1W YORK JOYCE HANKEL	PUMP	IR	1.14	09/16/1971	A 12383		
S: 27 T: 12 R: 1W YORK DEY & HODGES	PUMP	IR	.68	11/02/1966	A 10975		
<u>LINCOLN CREEK</u>							
S: 27 T: 12 R: 1W YORK BAY (MRS) DOAN	PUMP	IR	.24	02/03/1966	A 10764		
S: 26 T: 12 R: 1W YORK MELTON GRUBER	PUMP	IR	.41	07/25/1980	A 15690		
S: 25 T: 12 R: 1W YORK SCHMIEDING, INC	PUMP	IR	.88	02/05/1965	A 10527		
S: 31 T: 12 R: 1E SEWARD WILLIAM ZIEME ESTATE	PUMPS	IR	.64	09/04/1964	A 10436		K
S: 32 T: 12 R: 1E SEWARD ROBERT (MRS) CAMPBELL	PUMP	IR	.38	02/10/1970	A 11862		
CLAUDINE RICHTERS	PUMP	IR	.33	02/25/1972	A 12518		
CLAUDINE RICHTERS	PUMP	IR	.18	07/29/1954	A 6509		K
<u>WILD CAT CREEK TRIBUTARY TO</u>							
S: 8 T: 12 R: 1E SEWARD WALTER A RICHERT	RICHERT RESERVOIR	ST	56.48AF	07/18/1962	A 10088		
<u>RICHERT RESERVOIR</u>							
S: 8 T: 12 R: 1E SEWARD WALTER A RICHERT	PUMP	SO		02/21/1963	A 10147		
<u>WILD CAT CREEK TRIBUTARY TO</u>							
S: 17 T: 12 R: 1E SEWARD WALTER A RICHERT	RICHERT RESERVOIR NO. 2	ST	18.77AF	02/21/1963	A 10148		
<u>RICHERT RESERVOIR NO. 2</u>							
S: 17 T: 12 R: 1E SEWARD WALTER A RICHERT	PUMP	SO		02/21/1963	A 10149		
<u>LINCOLN CREEK</u>							
S: 28 T: 12 R: 1E SEWARD WILMER WIEMAN	PUMP	IR	.70	03/31/1975	A 13513		
<u>LINCOLN CREEK TRIBUTARY TO</u>							
S: 3 T: 11 R: 1E SEWARD ESTHER L LANGENHEIM	LANGENHEIM-BRACKHAM RES.	ST	29.40AF	08/30/1972	A 12732		
<u>LANGENHEIM-BRACKHAM RESERVOIR</u>							
S: 3 T: 11 R: 1E SEWARD ROGER A LANGENHEIM	PUMP	SO		05/12/1976	A 14220		
<u>LINCOLN CREEK</u>							
S: 27 T: 12 R: 1E SEWARD CLEON L NAGEL	PUMP	IR	.40	02/07/1957	A 9173		K
JIM L & LINDA S SPAHR	PUMP	IR	1.60	04/29/1975	A 13569		
S: 26 T: 12 R: 1E SEWARD WILBERT H SCHMIEDING	PUMP	IR	.89	07/27/1966	A 10906		K

DEPARTMENT OF WATER RESOURCES

211

SURFACE WATER RIGHTS DATA
CLAIMS, APPLICATIONS, AND APPROPRIATIONS IN DOWNSTREAM ORDER
DIVISION NO. 1D

SOURCE LOCATION APPROPRIATOR	CARRIER GAGE	USE	GRANT IN CFS/AF	DATE OF PRIORITY	DOCKET/ APP. NUMBER	ANNOA.	FT. NT.
<u>LINCOLN CREEK</u>							
S: 35 T: 12 R: 1E SEWARD ERICH (MRS) RINGLER	PUMP	IR	.64	01/20/1954	A 5883		
S: 36 T: 12 R: 1E SEWARD LORAIN K BORGMANN	PUMP	IR	.97	07/22/1974	A 13093		
LOREN & EDWARD NIEMANN	PUMP	IR	.97	05/12/1966	A 10847		K
S: 31 T: 12 R: 2E SEWARD RAYMOND M PAVEL	PUMP	IR	.66	03/30/1965	A 10594		
FELMHAER BROTHERS	PUMPS	IR	.43	08/11/1955	A 7898		K
RAYMOND M PAVEL	PUMP	IR	1.03	07/28/1964	A 10403		
S: 32 T: 12 R: 2E SEWARD ERNEST J FRITZ	PUMP	IR	1.47	03/03/1964	A 10318		
S: 33 T: 12 R: 2E SEWARD MEROLD TONNIGES	PUMP	IR	.49	03/09/1954	A 6043		
MILTON & ELAINE M BEK	PUMP	IR	.67	11/22/1934	A 2496		
FRED DAEHLING	PUMP	IR	.21	07/22/1937	A 2764		K
LOUISE TONNIGES	PUMP	IR	.40	12/11/1956	A 9029		
MARIA KLINTWORTH	PUMP	IR	.62	08/04/1955	A 7865		K
<u>BRUSH CREEK TRIL TO</u>							
S: 19 T: 11 R: 2E SEWARD JESSIE T LANGWORTHY ESTATE	LANGWORTHY ROAD RESERVOIR	ST	2.80AF	08/05/1975	A 13710		
<u>LINCOLN CREEK</u>							
S: 3 T: 11 R: 2E SEWARD ALFRED H & EUNICE SUHR	PUMP	IR	.25	03/01/1954	A 6010		K
STANLEY ROEBKE	PUMP	IR	.90	03/28/1975	A 13510		
STANLEY ROEBKE	PUMP	IR	.61	12/04/1975	A 13893		
J & J FARMS	PUMP	IR	1.65	02/10/1976	A 14009		
S: 10 T: 11 R: 2E SEWARD ELLA ROEBKE	PUMP	IR	.73	11/03/1953	A 5701		
ELLA ROEBKE	PUMP	IR	.73	02/28/1979	A 15424	A-5701	D
S: 11 T: 11 R: 2E SEWARD MRS ARDINE MAYLAND	PUMP	IR	.72	07/16/1975	A 13654		
ROBERT L & FRANCES K BRAUER	PUMP	IR	1.11	05/23/1974	A 13035		
ARNOLD BOLDT	PUMP	IR	2.11	08/02/1974	A 13124		
S: 14 T: 11 R: 2E SEWARD ALICE E REDMON	PUMP	IR	.21	03/15/1954	A 6064		
S: 13 T: 11 R: 2E SEWARD ARLIN R GEHLE	PUMP	IR	.54	07/29/1953	A 5427		
LEE NELSON TRUST	PUMP	IR	.99	07/20/1979	A 15528		#
S: 24 T: 11 R: 2E SEWARD SANDRA S PARSONS	PUMP	IR	.17	12/18/1939	A 3056		K
SANDRA S PARSONS	PUMP	IR	.10	10/21/1940	A 3304		K
LEE NELSON TRUST	PUMP	IR	1.23	06/08/1979	A 15486		

SURFACE WATER RIGHTS DATA
CLAIMS, APPLICATIONS, AND APPROPRIATIONS IN DOWNSTREAM ORDER
DIVISION NO. 1D

SOURCE LOCATION APPROPRIATOR	CARRIER GAGE	USE	GRANT IN CFS/AF	DATE OF PRIORITY	DOCKET/ APP. NUMBER	ANNOA.	FT. NT.
LINCOLN CREEK							
S: 19 T: 11 R: 3E SEWARD							
KRUSE BROTHERS	PUMP	IR	.81	09/12/1938	A 2883		
KRUSE BROTHERS	PUMP	IR	.81	03/15/1972	A 12548	A-2883	D
KRUSE BROTHERS	PUMP	IR	.78	04/19/1954	A 6233		K
KRUSE BROTHERS	PUMP	IR	.78	03/15/1972	A 12549	A-6233	D
MILTON H & WILLIAM C KRUSE	PUMP	IR	.29	06/04/1976	A 14255		
DALE & SANDRA ROCKER	PUMP	IR	2.37	01/06/1976	A 13927		
S: 20 T: 11 R: 3E SEWARD							
WILLIAM C KRUSE	PUMP	IR	.20	07/27/1937	A 2765		K
MILTON H & WILLIAM C KRUSE	PUMP	IR	.20	06/04/1976	A 14254	A-2765	D#
PLUM CREEK							
S: 12 T: 13 R: 3E BUTLER							
MARVIN & DWAYNE JAKUB	PUMP	IR	2.07	03/11/1985	A 16363		
PLUM CREEK TRIBUTARY							
S: 11 T: 13 R: 3E BUTLER							
CHARLES M LAVICKY	LAVICKY RESERVOIR	ST	14.70AF	03/01/1978	A 15192		
LAVICKY RESERVOIR							
S: 11 T: 13 R: 3E BUTLER							
CHARLES M LAVICKY	PUMP	SO		03/27/1978	A 15217		
PLUM CREEK TRIBUTARY							
S: 22 T: 13 R: 3E BUTLER							
RICHARD G & ROSE M HOTTOVY	PUMP	IR	3.29	11/03/1975	A 13848		
PLUM CREEK							
S: 21 T: 12 R: 3E SEWARD							
DAVID BENES	PUMP	IR	6.14	04/10/1990	A 16973		
RICHARD HAIN	PUMP	IR	.64	08/09/1957	A 9546		
S: 34 T: 12 R: 3E SEWARD							
CLETUS BENDER	PUMP	IR	.24	05/04/1967	A 11126		
S: 3 T: 11 R: 3E SEWARD							
JAMES T AECERTER	PUMP	IR	.26	03/30/1965	A 10593		K
WEEDY CREEK, BIG TRIBUTARY							
S: 31 T: 13 R: 3E BUTLER							
UPPER BIG BLUE NRD	MORAVEC RESERVOIR	ST	14.60AF	05/16/1977	A 14946		
S: 17 T: 12 R: 3E SEWARD							
SKOLNIK BROTHERS	SKOLNIK RESERVOIR	ST	37.82AF	11/27/1964	A 10473		
SKOLNIK RESERVOIR							
S: 17 T: 12 R: 3E SEWARD							
SKOLNIK BROTHERS	PUMP	SO		11/27/1964	A 10474		
WEEDY CREEK, BIG TRIBUTARY							
S: 29 T: 12 R: 3E SEWARD							
LORENZ W OCKEN	OCKEN RESERVOIR	ST	10.15AF	01/12/1971	A 12138		

DEPARTMENT OF WATER RESOURCES

SURFACE WATER RIGHTS DATA
CLAIMS, APPLICATIONS, AND APPROPRIATIONS IN DOWNSTREAM ORDER
DIVISION NO. 1D

SOURCE LOCATION APPROPRIATOR	CARRIER GAGE	USE	GRANT IN CFS/AF	DATE OF PRIORITY	DOCKET/ APP. NUMBER	ANNTA.	FT. NT.
<u>PLUM CREEK TRIBUT.</u> S: 31 T: 12 R: 4E SEWARD ROLFSMEIER FARMS, INC	ROLFSMEIER RES. NO. 1	ST	113.82AF	06/07/1967	A 11162		
<u>ROLFSMEIER RESERVOIR NO. 1</u> S: 31 T: 12 R: 4E SEWARD ROLFSMEIER FARMS, INC	PUMP	SO		06/07/1967	A 11163		
<u>PLUM CREEK</u> S: 10 T: 11 R: 3E SEWARD TED R HUGHES	PUMP	IR	1.89	03/14/1967	A 11072		
S: 15 T: 11 R: 3E SEWARD LEONARD E SCHLUETER	PUMP	IR	1.58	06/10/1968	A 11444		
<u>BLUE RIVER BIG</u> S: 28 T: 11 R: 3E SEWARD SCHLUECKEBIER & SOUKUP ANDERSON & MCCRIGHT ANDERSON & MCCRIGHT	PUMP PUMP ST	IR IR ST	.58 .07 2.00AF	09/05/1934 07/17/1973 08/19/1976	A 2470 A 12904 A 14405		
<u>BECK RESERVOIR</u> S: 28 T: 11 R: 3E SEWARD ANDERSON & MCCRIGHT ANDERSON & MCCRIGHT	PUMP PUMP	SO SI		08/19/1976 08/19/1976	A 14406 A 14406		A-12904
<u>BLUE RIVER BIG</u> S: 28 T: 11 R: 3E SEWARD JESSIE T LANGWORTHY ESTATE	LANGWORTHY RESERVOIR	ST	64.00AF	08/12/1976	A 14386		
<u>LANGWORTHY RESERVOIR</u> S: 28 T: 11 R: 3E SEWARD JESSIE T LANGWORTHY ESTATE JESSIE T LANGWORTHY ESTATE	PUMP PUMP	SO SI		08/12/1976 08/12/1976	A 14387 A 14387		A-13557
<u>BLUE RIVER BIG TRIBUT.</u> S: 26 T: 11 R: 2E SEWARD REX BRIGGS	PUMP	IR	1.13	06/02/1971	A 12287		
S: 29 T: 11 R: 3E SEWARD TED L AEGERTER	PUMP	IR	.26	07/06/1961	A 9949		
<u>BLUE RIVER BIG</u> S: 28 T: 11 R: 3E SEWARD JESSIE T LANGWORTHY ESTATE	PUMP	IR	2.59	04/15/1975	A 13557		
S: 33 T: 11 R: 3E SEWARD ARTHUR HANSELING	PUMP	IR	2.11	10/15/1975	A 13831		
<u>CLARK CREEK</u> S: 23 T: 11 R: 3E SEWARD PAUL ROLFSMEIER PAUL ROLFSMEIER	PUMP ST	IR ST	1.70 45.00AF	12/17/1971 08/28/1980	A 12465 A 15711		
<u>ROLFSMEIER PAUL RESERVOIR</u> S: 23 T: 11 R: 3E SEWARD PAUL ROLFSMEIER	PUMP	SI		04/06/1981	A 15827		A-12465

SURFACE WATER RIGHTS DATA
CLAIMS, APPLICATIONS, AND APPROPRIATIONS IN DOWNSTREAM ORDER
DIVISION NO. 10

SOURCE LOCATION APPROPRIATOR	CARRIER GAGE	USE	GRANT IN CFS/AF	DATE OF PRIORITY	DOCKET/ APP. NUMBER	ANNOA.	FT. NT.
BLUE RIVER, BIG							
S: 34 T: 11 R: 3E SEWARD							
DAVID W & EILEEN S OATES	PUMP	IR	.09	06/09/1939	A 2928		K
DEAN ROLFSMEIER	PUMP	IR	.02	03/04/1954	A 6032		
S: 3 T: 10 R: 3E SEWARD							
BERNARD KREMER	PUMP	IR	.94	01/14/1955	A 6995	A-6995	D
BERNARD KREMER	PUMP	IR	.94	02/01/1977	A 14676		
LES & CAROL SCHULZ	PUMP	IR	.99	11/20/1973	A 12961		
MARLIN & CHARLOTTE WOEBBECKE	PUMP	IR	1.09	07/29/1963	A 10225		
BLUE RIVER, BIG, TRIB. TO							
S: 2 T: 10 R: 3E SEWARD							
ARNOLD E LUEBBE	PUMP	IR	.31	06/13/1966	A 10866		K
S: 3 T: 10 R: 3E SEWARD							
MARLIN & CHARLOTTE WOEBBECKE	WOEBBECKE RESERVOIR NO. 2	ST	10.00AF	11/01/1976	A 14534		
WOEBBECKE RESERVOIR NO. 2							
S: 3 T: 10 R: 3E SEWARD							
MARLIN & CHARLOTTE WOEBBECKE	PUMP	SI		11/01/1976	A 14535	A-10225	
MARLIN & CHARLOTTE WOEBBECKE	PUMP	SI		11/01/1976	A 14535	A-12006	
BLUE RIVER, BIG							
S: 3 T: 10 R: 3E SEWARD							
MARLIN & CHARLOTTE WOEBBECKE	WOEBBECKE RES. NO. 1	ST	14.00AF	07/14/1970	A 12004		
WOEBBECKE RESERVOIR NO. 1							
S: 3 T: 10 R: 3E SEWARD							
MARLIN & CHARLOTTE WOEBBECKE	PUMP	SO		07/14/1970	A 12006		
MARLIN & CHARLOTTE WOEBBECKE	PUMP	SI		07/14/1970	A 12006	A-10225	
BLUE RIVER, BIG							
S: 3 T: 10 R: 3E SEWARD							
VERNON D CURTIS	PUMP	IR	.32	03/10/1954	A 6051		K
VERNON D CURTIS	PUMP	IR	.23	08/04/1971	A 12051		
VERNON D CURTIS	PUMP	IR	.77	02/03/1977	A 14682		
VERNON D CURTIS	PUMP	IR	.27	02/03/1977	A 14682	A-6051	D
S: 10 T: 10 R: 3E SEWARD							
VERNON D CURTIS	PUMP	IR	1.97	07/14/1970	A 12002		
VERNON D CURTIS	PUMP	IR	1.07	10/18/1939	A 2992	A-2992	K
VERNON D CURTIS	PUMP	IR	1.07	04/08/1971	A 12215		D
VERNON D CURTIS	PUMP	IR	1.78	04/08/1971	A 12216		
CROOKED CREEK, TRIB. TO							
S: 35 T: 10 R: 2E SEWARD							
META E EBERS	CENTERFIELD RESERVOIR	ST	22.19AF	07/20/1970	A 12009		
CENTERFIELD RESERVOIR							
S: 35 T: 10 R: 2E SEWARD							
META E EBERS	PUMP	SO		07/20/1970	A 12010		
CROOKED CREEK, TRIB. TO							
S: 36 T: 10 R: 2E SEWARD							
MERLE W EBERS	PUMP	IR	1.14	07/20/1970	A 12011		

SURFACE WATER RIGHTS DATA
CLAIMS, APPLICATIONS, AND APPROPRIATIONS IN DOWNSTREAM ORDER
DIVISION NO. 10

SOURCE LOCATION APPROPRIATOR	CARRIER GAGE	USE	GRANT IN CFS/AF	DATE OF PRIORITY	DOCKET/ APP. NUMBER	ANNOA.	FT. NT.
<u>CROOKED CREEK, TRIB. TO</u>							
S: 19 T: 10 R: 3E SEWARD DWAYNE E KELLER	PUMP	IR	1.51	12/15/1975	A 13907		
<u>CROOKED CREEK</u>							
S: 17 T: 10 R: 3E SEWARD WILBUR W PFLUGHAUPT	PUMP	IR	1.00	07/20/1970	A 12016		
HAROLD HACKBART	PUMP	IR	.49	05/09/1955	A 7456		K
S: 16 T: 10 R: 3E SEWARD IRMA S BRINKMEYER	PUMP	IR	.38	02/15/1954	A 5962		K
S: 9 T: 10 R: 3E SEWARD RUDOLPH NUTTLEMAN	PUMPS	IR	.79	02/26/1954	A 6001		
RUDOLPH NUTTLEMAN NUTTLEMAN RES. NO. 1	ST	ST	10.00AF	04/20/1971	A 12231		
<u>NUTTLEMAN RESERVOIR NO. 1</u>							
S: 9 T: 10 R: 3E SEWARD RUDOLPH NUTTLEMAN	PUMP	SI		04/20/1971	A 12232	A-6001	
<u>CROOKED CREEK</u>							
S: 16 T: 10 R: 3E SEWARD IRMA S BRINKMEYER	BRINKMEYER RESERVOIR	ST	8.00AF	11/17/1956	A 8978		
<u>BRINKMEYER RESERVOIR</u>							
S: 16 T: 10 R: 3E SEWARD IRMA S BRINKMEYER	PUMP	SI		11/16/1956	A 9627		
<u>CROOKED CREEK</u>							
S: 16 T: 10 R: 3E SEWARD IRMA S BRINKMEYER	BRINKMEYER RES. NO. 2	ST	12.74AF	06/24/1971	A 12302		
<u>BLUE RIVER, BIG</u>							
S: 15 T: 10 R: 3E SEWARD EDWARD P TENOPIR	PUMP	IR	.34	07/07/1937	A 2759		
EDWARD P TENOPIR	PUMP	IR	.38	04/07/1971	A 12214		
S: 22 T: 10 R: 3E SEWARD HAROLD HACKBART	PUMPS	IR	.93	05/09/1955	A 7455	R P-378A	K
HAROLD HACKBART	PUMPS	IR	.93	07/27/1971	A 12335	A-7455R	K
DON E OLSON	PUMP	IR	.64	04/27/1954	A 6246		D
DON E OLSON	PUMP	IR	.64	08/01/1935	A 2453		
DON E OLSON	PUMP	IR	.18	11/19/1947	A 4152		
S: 23 T: 10 R: 3E SEWARD DEPARTMENT OF ROADS	BLUE RIVER REST AREA RES.	ST	6.40AF	08/24/1979	A 15586		
S: 26 T: 10 R: 3E SEWARD MUNDHENKE & GRIFFITHS	PUMP	IR	.51	09/15/1955	A 8128		K
FEED SERVICE CORPORATION	PUMP	IR	1.29	10/07/1947	A 4121		
FEED SERVICE CORPORATION	PUMP	IR	1.25	02/12/1971	A 12161	A-4121	D
FEED SERVICE CORPORATION	PUMP	IR	.26	04/28/1950	A 4657		K
FEED SERVICE CORPORATION	PUMP	IR	.26	02/12/1971	A 12162	A-4657	D
EDWARD WEHRS	PUMP	IR	.32	06/08/1948	A 4283		
S: 35 T: 10 R: 3E SEWARD DELMER D ROTH	PUMP	IR	1.63	03/10/1959	A 9703		

SURFACE WATER RIGHTS DATA
CLAIMS, APPLICATIONS, AND APPROPRIATIONS IN DOWNSTREAM ORDER
DIVISION NO. 1D

SOURCE LOCATION APPROPRIATOR	CARRIER GAGE	USE	GRANT IN CFS/AE	DATE OF PRIORITY	DOCKET/ APP. NUMBER	ANNOA.	FT. NT.
<u>BLUE RIVER, BIG</u>							
S: 35 T: 10 R: 3E SEWARD							
RICHARD HAUDER	PUMP	IR	1.79	10/15/1956	A 8904		
FEED SERVICE CORPORATION	PUMP	IR	1.44	07/27/1956	A 8695		
FEED SERVICE CORPORATION		ST	115.00AF	01/29/1976	A 13973		
<u>HORSESHOE RESERVOIR</u>							
S: 35 T: 10 R: 3E SEWARD							
FEED SERVICE CORPORATION	PUMP	SI		07/08/1976	A 14309	A-4121	
FEED SERVICE CORPORATION	PUMP	SI		07/08/1976	A 14309	A-4657	
FEED SERVICE CORPORATION	PUMP	SI		07/08/1976	A 14309	A-8695	
FEED SERVICE CORPORATION	PUMP	SI		07/08/1976	A 14309	A-12151	
FEED SERVICE CORPORATION	PUMP	SI		07/08/1976	A 14309	A-12162	
<u>BLUE RIVER, BIG, TRIB. TO</u>							
S: 35 T: 10 R: 3E SEWARD							
RICHARD & VIRGINIA HAUDER	HAUDER RESERVOIR	ST	12.30AF	03/10/1977	A 14782		
<u>HAUDER RESERVOIR</u>							
S: 35 T: 10 R: 3E SEWARD							
RICHARD HAUDER	PUMP	SI		08/05/1977	A 15069	A-8904	
<u>BLUE RIVER, BIG</u>							
S: 1 T: 9 R: 3E SEWARD							
DENNIS ROTH	PUMP	IR	.83	02/26/1976	A 14061		
<u>COON CREEK</u>							
S: 8 T: 9 R: 3E SEWARD							
HARVEY W RILEY	PUMP	IR	1.84	05/10/1971	A 12252		
S: 16 T: 9 R: 3E SEWARD							
WILLIAM J STAUFFER JR	PUMP	IR	.56	10/27/1971	A 12410		
S: 15 T: 9 R: 3E SEWARD							
DALE HAUDER	PUMP	IR	.91	07/17/1974	A 13082		
S: 11 T: 9 R: 3E SEWARD							
DON L WILLIAMS	PUMP	IR	1.14	06/03/1974	A 13041		
<u>BLUE RIVER, BIG</u>							
S: 12 T: 9 R: 3E SEWARD							
LEONARD TROYER	PUMP	IR	.77	04/05/1967	A 11093		
<u>BLUE BLUFFS RESERVOIR</u>							
S: 12 T: 9 R: 3E SEWARD							
GAME & PARKS COMMISSION	PUMPS	SI		02/25/1972	A 12521	A-11093	
<u>BLUE RIVER, BIG</u>							
S: 13 T: 9 R: 3E SEWARD							
LEONARD TROYER	PUMP	IR	.97	06/30/1969	A 11742		
<u>BLUE BLUFFS RESERVOIR</u>							
S: 13 T: 9 R: 3E SEWARD							
GAME & PARKS COMMISSION	PUMPS	SI		02/25/1972	A 12521	A-11742	
<u>BLUE RIVER, BIG, TRIB. TO</u>							
S: 13 T: 9 R: 3E SEWARD							
JOHN R & COLEEN J VOSTA	ANDELT RESERVOIR	ST	14.00AF	05/13/1971	A 12260		

DEPARTMENT OF WATER RESOURCES

SURFACE WATER RIGHTS DATA
CLAIMS, APPLICATIONS, AND APPROPRIATIONS IN DOWNSTREAM ORDER
DIVISION NO. 1D

SOURCE LOCATION APPROPRIATOR	CARRIER GAGE	USE	GRANT IN CFS/AF	DATE OF PRIORITY	DOCKET/ APP. NUMBER	ANNOA.	FT. NT.
<u>BLUE RIVER, BIG</u> S: 13 T: 9 R: 3E SEWARD JOHN R & COLEEN J VOSTA	ANDELT RESERVOIR	ST	14.00AF	12/17/1971	A 12463		C
<u>ANDELT RESERVOIR</u> S: 13 T: 9 R: 3E SEWARD JOHN R & COLEEN J VOSTA	PUMP	SI		12/17/1971	A 12464	A-10273	
<u>BLUE RIVER, BIG</u> S: 13 T: 9 R: 3E SEWARD JOHN R & COLEEN J VOSTA	PUMP	IR	1.24	01/06/1964	A 10273		
<u>BLUE BLUFFS RESERVOIR</u> S: 13 T: 9 R: 3E SEWARD GAME & PARKS COMMISSION	PUMPS	SI		02/25/1972	A 12521	A-10273	
<u>BLUE RIVER, BIG</u> S: 13 T: 9 R: 3E SEWARD EDGAR J LUEBBE	PUMP	IR	1.46	03/04/1957	A 9286		
S: 24 T: 9 R: 3E SEWARD FRANKLIN J & RUBY J STRUME	PUMP	IR	.01	04/02/1956	A 8458		K
S: 19 T: 9 R: 4E SEWARD GAME & PARKS COMMISSION	BLUE BLUFFS RESERVOIR	ST	176.00AF	02/25/1972	A 12520		
LARUE FARMS, INC	PUMP	IR	1.56	12/22/1956	A 9052		
LARUE FARMS, INC	LA RUE FARMS RESERVOIR	ST	15.00AF	06/16/1978	A 15276		
<u>LA RUE RESERVOIR</u> S: 19 T: 9 R: 4E SEWARD LARUE FARMS, INC	PUMP	SO		06/16/1978	A 15277		
LARUE FARMS, INC	PUMP	SI		06/16/1978	A 15277	A-9052	
<u>BLUE RIVER, BIG</u> S: 19 T: 9 R: 4E SEWARD ROBERT FORST	PUMP	IR	1.80	03/02/1967	A 11053		
H J FORST	PUMP	IR	1.56	02/18/1957	A 9222		
S: 20 T: 9 R: 4E SEWARD DARYL D & CAROL A BURNS	PUMP	IR	.49	02/15/1954	A 5961		
ROLLAND DUDLEY ET AL	PUMP	IR	.53	08/05/1983	A 16226	A-5961	D
ROLLAND DUDLEY ET AL	PUMP	IR	1.06	08/05/1983	A 16226		
EDWARD H & EBBA C DUDLEY	PUMP	IR	.46	03/08/1968	A 11369		
S: 29 T: 9 R: 4E SEWARD CHAS MACH JR	PUMP	IR	.83	08/06/1974	A 13136		
S: 30 T: 9 R: 4E SEWARD THOMAS HAVLAT JR	PUMP	IR	1.30	12/07/1965	A 10728		
S: 29 T: 9 R: 4E SEWARD VERNON & KORLEEN BRANDT	PUMP	IR	.86	01/05/1965	A 10496		
S: 32 T: 9 R: 4E SEWARD SHIRLEY SIEDHOFF	PUMP	IR	1.24	11/26/1956	A 9002		K
VERNON BRANDT	PUMP	IR	.70	02/16/1955	A 7102		
OTIS F JIRSA ESTATE	PUMP	IR	1.13	09/18/1956	A 8839		K

SURFACE WATER RIGHTS DATA
CLAIMS, APPLICATIONS, AND APPROPRIATIONS IN DOWNSTREAM ORDER
DIVISION NO. 1D

SOURCE LOCATION APPROPRIATOR	CARRIER GAGE	USE	GRANT IN CFS/AF	DATE OF PRIORITY	DOCKET/ APP. NUMBER	ANNOA.	FT. NT.
<u>BLUE RIVER, BIG</u> S: 32 T: 9 R: 4E SEWARD DONALD L & PATRICIA J JIRSA	PUMP	IR	1.73	10/19/1971	A 12404		
<u>BLUE RIVER, BIG, WEST FORK</u> S: 22 T: 8 R: 10W ADAMS RICHARD BLOCK	PUMP	IR	.69	08/03/1970	A 12045		K
S: 27 T: 8 R: 10W ADAMS GLENN BERG	PUMP	IR	2.11	05/22/1969	A 11707		
<u>BLUE RIVER, BIG, WEST FORK, TRIB. TO</u> S: 34 T: 8 R: 10W ADAMS MARIE GROTHEN UPPER BIG BLUE NRD	PUMP HASTINGS RESERVOIR	IR ST	1.76 145.30AF	06/16/1971 05/15/1978	A 12296 A 15256		
<u>HASTINGS NORTHWEST RESERVOIR</u> S: 34 T: 8 R: 10W ADAMS UPPER BIG BLUE NRD	PUMP	SO		08/10/1982	A 16137		
<u>BLUE RIVER, BIG, WEST FORK, TRIB. TO</u> S: 1 T: 7 R: 10W ADAMS HOWARD H & IDA B HOLLON	PUMP	IR	.01	01/16/1975	A 13358		
ROBERT C & NANCY E BUCKLEY	PUMP	IR	.02	08/17/1959	A 9750		K
S: 36 T: 8 R: 10W ADAMS CITY OF HASTINGS	LAKE HASTINGS	ST	276.00AF	09/14/1957	A 9563		
MIDWEST REALTY, INC	PUMP	IR	.34	02/16/1956	A 8361		K
S: 31 T: 8 R: 9W ADAMS WAYNE LAUX	PUMP	IR	.46	04/26/1957	A 9468		K
<u>BLUE RIVER, BIG, WEST FORK</u> S: 5 T: 7 R: 9W ADAMS DELORES A WATLEY	PUMP	IR	.18	03/10/1956	A 8406		K
<u>BLUE RIVER, BIG, WEST FORK, HASTINGS BRANCH</u> S: 8 T: 7 R: 9W ADAMS HASTINGS COLLEGE	PUMP	IR	.46	09/02/1953	A 5532		
<u>BLUE RIVER, BIG, WEST FORK</u> S: 4 T: 7 R: 9W ADAMS CLIFFORD G RIDER	PUMP	IR	.91	03/27/1975	A 13502		
S: 32 T: 8 R: 9W ADAMS BOSLE FARMS, INC.	PUMP	IR	.71	11/09/1956	A 8964		K
S: 35 T: 8 R: 92 ADAMS BOSLE FARMS, INC.	PUMP	IR	.36	03/14/1985	A 16365		
<u>BLUE RIVER, BIG, WEST FORK, TRIB. TO</u> S: 32 T: 9 R: 10W HALL GREGG FARMS, INC	PUMP	IR	5.17	03/04/1971	A 12177		
REINERS, REINERS & ZENTZ	PUMP	IR	3.29	04/02/1975	A 13521		
S: 28 T: 9 R: 10W HALL ORVILLE B SHAFER	PUMP	IR	1.14	11/02/1972	A 12759		
S: 9 T: 8 R: 9W ADAMS LEON STULKEN	PUMP	IR	2.30	11/13/1974	A 13273		

SURFACE WATER RIGHTS DATA
CLAIMS, APPLICATIONS, AND APPROPRIATIONS IN DOWNSTREAM ORDER
DIVISION NO. 10

SOURCE LOCATION APPROPRIATOR	CARRIER GAGE	USE	GRANT IN CFS/AF	DATE OF PRIORITY	DOCKET/ APP. NUMBER	ANNOA.	FT. NT.
<u>BLUE RIVER, BIG, WEST FORK, TRIB. TO</u>							
S: 27 T: 8 R: 9W ADAMS STARK & KLEIER	PUMP	IR	1.14	02/17/1972	A 12510		
S: 35 T: 8 R: 9W ADAMS STARK & KLEIER	PUMP	IR	1.10	02/17/1970	A 11870		
<u>BLUE RIVER, BIG, WEST FORK</u>							
S: 26 T: 8 R: 9W ADAMS LELAND L SAATHOFF	PUMP	IR	.84	10/29/1970	A 12104		K
S: 25 T: 8 R: 9W ADAMS JAMES A MOHLMAN	PUMP	IR	.56	08/09/1934	A 2458		
JAMES A MOHLMAN	PUMP	IR	.43	11/27/1972	A 12769		
S: 24 T: 8 R: 9W ADAMS JOEL R & ROTH A KEUTEN	PUMP	IR	.43	05/03/1967	A 11123		K
<u>BLUE RIVER, BIG, WEST FORK, TRIB. TO</u>							
S: 12 T: 8 R: 9W ADAMS ALFRED KLEIER	PUMP	IR	1.13	11/15/1972	A 12765		
<u>BLUE RIVER, BIG, WEST FORK</u>							
S: 24 T: 8 R: 9W ADAMS RONALD L & NORMA J KING	PUMP	IR	.64	07/03/1967	A 11190		K
RONALD L & NORMA J KING	PUMP	IR	.63	05/15/1985	A 16380		
S: 13 T: 8 R: 9W ADAMS HOWARD W & CAROL J HOHLEN	PUMP	IR	.16	11/26/1927	A 1971		
HOWARD W & CAROL J HOHLEN	PUMP	IR	.10	08/23/1955	A 7976		
S: 18 T: 8 R: 8W CLAY RALPH BARNETT	PUMP	IR	.81	04/05/1950	A 4633		K
RALPH BARNETT	PUMP	IR	.81	04/09/1957	A 9438	A-4633	DK
ARNOLD BROTHERS	PUMP	IR	.36	04/20/1954	A 6235		K
<u>BLUE RIVER, BIG, WEST FORK, TRIB. TO</u>							
S: 18 T: 8 R: 8W CLAY ARNOLD BROTHERS	ARNOLD RESERVOIR NO. 1	ST	13.89AF	10/18/1968	A 11575		
<u>ARNOLD RESERVOIR NO. 1</u>							
S: 18 T: 8 R: 8W CLAY ARNOLD BROTHERS	PUMP	SI		10/18/1968	A 11576	A-6235	
ARNOLD BROTHERS	PUMP	SO		10/18/1968	A 11576		
<u>BLUE RIVER, BIG, WEST FORK, TRIB. TO</u>							
S: 20 T: 8 R: 8W CLAY GRUMMERT & WILSON	GRUMMERT-WILSON RES.	ST	14.30AF	09/24/1970	A 12088		
<u>GRUMMERT-WILSON RESERVOIR</u>							
S: 20 T: 8 R: 8W CLAY GRUMMERT & WILSON	PUMP	SO		06/07/1971	A 12292		
<u>BLUE RIVER, BIG, WEST FORK</u>							
S: 17 T: 8 R: 8W CLAY LAVERN E TEWELL	PUMP	IR	.14	03/30/1960	A 9808		K
S: 20 T: 8 R: 8W CLAY KREUTZ FARMS, INC	PUMP	IR	.77	09/21/1976	A 14473		

SURFACE WATER RIGHTS DATA
CLAIMS, APPLICATIONS, AND APPROPRIATIONS IN DOWNSTREAM ORDER
DIVISION NO. 1D

SOURCE LOCATION APPROPRIATOR	CARRIER GAGE	USE	GRANT IN CFS/AF	DATE OF PRIORITY	DOCKET/APP. NUMBER	ANNOA.	FT. NT.
<u>BLUE RIVER, BIG WEST FORK, TRIB. TO</u>							
S: 6 T: 7 R: 8W CLAY ALAN HOAGLAND	PUMP	IR	1.97	09/08/1975	A 13798		
S: 32 T: 8 R: 8W CLAY LOUIE JANSSON	PUMP	IR	3.24	05/05/1971	A 12248		
STANLEY A KNUDSON	PUMP	IR	2.14	08/27/1975	A 13770		
S: 22 T: 8 R: 8W CLAY SOMERS & WILSON	KORGAN RESERVOIR	ST	25.10AF	12/01/1978	A 15371		
<u>KORGAN RESERVOIR</u>							
S: 22 T: 8 R: 8W CLAY SOMERS & WILSON	PUMP	SO		12/01/1978	A 15372		
<u>BLUE RIVER, BIG WEST FORK</u>							
S: 22 T: 8 R: 8W CLAY SEVEN KNOLLS FARMS	PUMP	IR	.43	04/15/1965	A 10616		K
<u>BLUE RIVER, BIG WEST FORK, TRIB. TO</u>							
S: 16 T: 8 R: 8W CLAY DUDDEN BROTHERS, INC	PUMP	IR	2.07	11/17/1971	A 12429		
<u>BLUE RIVER, BIG WEST FORK</u>							
S: 24 T: 8 R: 8W CLAY JOHN & BONNA SCHROPP	PUMP	IR	.24	07/26/1954	A 6496		K
5/D INC.	PUMP	IR	1.14	02/04/1976	A 13992		
S: 13 T: 8 R: 8W CLAY DOROTHY HANSEN	PUMP	IR	.19	08/26/1953	A 5501		K
S: 4 T: 8 R: 7W CLAY FIVE-D CORPORATION	PUMP	IR	.78	09/04/1975	A 13791		K
S: 2 T: 8 R: 7W CLAY CLIFFORD W KELLER	PUMP	IR	1.62	05/13/1977	A 14944		K
<u>BLUE RIVER, BIG WEST FORK, TRIB. TO</u>							
S: 2 T: 8 R: 7W CLAY CLIFFORD W KELLER	KELLER RESERVOIR	ST	17.80AF	08/23/1982	A 16143		
<u>BLUE RIVER, BIG WEST FORK</u>							
S: 2 T: 8 R: 7W CLAY JOHN V KELLER	PUMP	IR	.07	02/02/1977	A 14681		K
S: 33 T: 9 R: 6W HAMILTON NATHAN NUSS	PUMP	IR	.71	12/14/1976	A 14594		K
LYLE & KENNETH NUNNENKAMP	PUMP	IR	.80	04/12/1967	A 11101		K
UPPER BIG BLUE NRD	PUMP	IR		11/02/1987	A 16500		*
UPPER BIG BLUE NRD	STOCKHAM RESERVOIR	SS		12/17/1981	A 16032	A-16031	*
<u>BLUE RIVER, BIG WEST FORK, NORTH BRANCH</u>							
S: 23 T: 9 R: 9W HALL CARL R VARAH	PUMP	IR	1.48	04/23/1968	A 11404		
<u>BLUE RIVER, BIG WEST FORK, NORTH BRANCH, TRIB. TO</u>							
S: 27 T: 9 R: 9W HALL HARDIN & VARAH	PUMP	IR	.98	04/23/1968	A 11405		

DEPARTMENT OF WATER RESOURCES

SURFACE WATER RIGHTS DATA
CLAIMS, APPLICATIONS, AND APPROPRIATIONS IN DOWNSTREAM ORDER
DIVISION NO. 1D

SOURCE LOCATION APPROPRIATOR	CARRIER GAGE	USE	GRANT IN CFS/AF	DATE OF PRIORITY	DOCKET/ APP. NUMBER	ANNOA.	FT. NT.
<u>BLUE RIVER, BIG, WEST FORK, NORTH BRANCH</u> S: 25 T: 9 R: 9W HALL JOHN HOLMES	PUMP	IR	2.06	11/27/1970	A 12121		
<u>BLUE RIVER, BIG, WEST FORK, NORTH BRANCH, TRIB. TO</u> S: 36 T: 9 R: 9W HALL ARTHUR MCDOWELL	PUMP	IR	2.13	03/18/1971	A 12187		
S: 35 T: 9 R: 9W HALL HARRELL-OCHSNER-ROHS PARTNERSHIP	PUMP	IR	1.01	06/16/1971	A 12295		
<u>BLUE RIVER, BIG, WEST FORK, NORTH BRANCH</u> S: 32 T: 9 R: 8W HALL BREINER & WARD	PUMP	IR	.93	09/09/1985	A 16443		
<u>BLUE RIVER, BIG, WEST FORK, NORTH BRANCH, TRIB. TO</u> S: 12 T: 9 R: 9W HALL EDWARD STULKEN	EDDIE STULKEN RESERVOIR	ST	14.20AF	07/22/1977	A 15040		
<u>STULKEN, EDDIE, RESERVOIR</u> S: 12 T: 9 R: 9W HALL EDWARD STULKEN	PUMP	SO		10/04/1977	A 15120		
<u>BLUE RIVER, BIG, WEST FORK, NORTH BRANCH, TRIB. TO</u> S: 21 T: 9 R: 8W HAMILTON HARVEY E BISH	BISH RESERVOIR	ST	49.40AF	09/16/1970	A 12075		
<u>BLUE RIVER, BIG, WEST FORK, NORTH BRANCH</u> S: 2 T: 9 R: 8W HAMILTON ALICE L OBERMEIER	OBERMEIER POND	ST	26.40AF	08/26/1981	A 15970		
S: 32 T: 10 R: 8W HAMILTON WILLIAM L SULLIVAN	PUMP	IR	3.24	09/08/1966	A 10948		
S: 16 T: 9 R: 7W HAMILTON PHILLIP D WILTFONG	PUMP	IR	1.29	07/30/1974	A 13113		
S: 15 T: 9 R: 7W HAMILTON WILSON FARMS, INC	PUMP	IR	.71	04/03/1975	A 13523		
<u>BLUE RIVER, BIG, WEST FORK, NORTH BRANCH, TRIB. TO</u> S: 4 T: 9 R: 7W HAMILTON WILSON FARMS, INC	PUMP	IR	.44	04/03/1975	A 13522		
CHARLES A HUENEFELD	PUMPS	IR	.54	06/21/1971	A 12301		
S: 10 T: 9 R: 7W HAMILTON O A KOSTAL	KOSTAL-HAWTHORNE RES.	ST	117.90AF	05/03/1972	A 12621		
<u>BLUE RIVER, BIG, WEST FORK, NORTH BRANCH</u> S: 15 T: 9 R: 7W HAMILTON WILLIAM WHISENAND ET AL	PUMP	IR	2.46	08/04/1965	A 10677		
<u>BLUE RIVER, BIG, WEST FORK, NORTH BRANCH, TRIB. TO</u> S: 35 T: 9 R: 7W HAMILTON KENNETH MIHM	MIHM RESERVOIR	ST	21.30AF	05/03/1972	A 12622		
<u>MIHM RESERVOIR</u> S: 35 T: 9 R: 7W HAMILTON KENNETH MIHM	PUMP	SO		07/27/1972	A 12700		

SURFACE WATER RIGHTS DATA
CLAIMS, APPLICATIONS, AND APPROPRIATIONS IN DOWNSTREAM ORDER
DIVISION NO. 1D

SOURCE LOCATION APPROPRIATOR	CARRIER GAGE	USE	GRANT IN CFS/AF	DATE OF PRIORITY	DOCKET/ APP. NUMBER	ANNOA.	FT. MT.
<u>BLUE RIVER, BIG, WEST FORK, NORTH BRANCH, TRIB. TO</u> S: 16 T: 9 R: 6W HAMILTON DONALD MILLER	MILLER RESERVOIR	ST	13.30AF	10/30/1981	A 16019		
<u>BLUE RIVER, BIG, WEST FORK, NORTH BRANCH</u> S: 28 T: 9 R: 6W HAMILTON UPPER BIG BLUE NRD	STOCKHAM RESERVOIR	SS		12/17/1981	A 16033	A-16031	*
S: 33 T: 9 R: 6W HAMILTON UPPER BIG BLUE NRD	STOCKHAM RESERVOIR	SS		11/13/1987	A 16603	A-16031	*
<u>BLUE RIVER, BIG, WEST FORK</u> S: 35 T: 9 R: 6W HAMILTON BERGEN INVESTMENT COMPANY, INC	PUMP	IR	.18	07/18/1956	A 8677		K
<u>BLUE RIVER, BIG, WEST FORK, TRIB. TO</u> S: 27 T: 10 R: 6W HAMILTON GRACE H HALL	PUMP	IR	.57	11/18/1968	A 11586		
<u>BLUE RIVER, BIG, WEST FORK</u> S: 25 T: 9 R: 6W HAMILTON LAWRENCE M CRANSTON	PUMP	IR	.36	04/13/1950	A 4641		
LARRY R EVANS	PUMP	IR	.21	12/04/1942	A 3590		
HENRY A KLIEWER	PUMP	IR	.16	11/09/1972	A 12764		
HENRY E KLIEWER	PUMP	IR	.54	04/15/1957	A 9446		
S: 30 T: 9 R: 5W HAMILTON GLADYS M SCHLIEFERT	PUMP	IR	.09	06/10/1977	A 14975		
REID EVANS	PUMP	IR	.13	03/08/1976	A 14082		
HERBERT E ROSS	PUMP	IR	.33	04/30/1957	A 9478		K
<u>BLUE RIVER, BIG, WEST FORK, TRIB. TO</u> S: 18 T: 9 R: 5W HAMILTON ROBERT W & JENNIE L FRIESEN	PUMP	IR	1.83	01/16/1975	A 13359		
S: 21 T: 8 R: 6W CLAY HOWARD HAM	PUMP	IR	2.21	10/05/1970	A 12093		
S: 22 T: 8 R: 6W CLAY MARVIN, DEANNA, MICHAEL, SUSAN NELSON	PUMP	IR	2.14	06/16/1969	A 11727		
S: 23 T: 8 R: 6W CLAY GARY L OCHSNER	PUMP	IR	2.11	02/14/1977	A 14711		
RAYMOND KAUK	PUMP	IR	1.23	03/11/1976	A 14087		
S: 24 T: 8 R: 6W CLAY GERALD L & MARY L OCHSNER	PUMP	IR	1.13	10/27/1971	A 12411		
WAYNE W MOORE	PUMP	IR	1.09	02/07/1974	A 12979		
S: 13 T: 8 R: 6W CLAY GERALD L & GILBERT G OCHSNER	PUMP	IR	3.57	09/28/1976	A 14485		
S: 9 T: 8 R: 6W CLAY WAYNE RATH	PUMP	IR	1.09	10/31/1975	A 13845		
S: 13 T: 8 R: 6W CLAY WAYNE W MOORE	PUMP	IR	2.17	04/17/1972	A 12590		K
MOORE & OCHSNER	MOORE-OCHSNER RES.	ST	43.70AF	04/17/1980	A 15641		

DEPARTMENT OF WATER RESOURCES

SURFACE WATER RIGHTS DATA
CLAIMS, APPLICATIONS, AND APPROPRIATIONS IN DOWNSTREAM ORDER
DIVISION NO. 1D

SOURCE LOCATION APPROPRIATOR	CARRIER GAGE	USE	GRANT IN CFS/AF	DATE OF PRIORITY	DOCKET/ APP. NUMBER	ANNOA.	FT. NT.
<u>BLUE RIVER, BIG WEST FORK TRIB. TO</u> S: 18 T: 8 R: 5W CLAY							
BEN C KAUK	PUMP	IR	1.66	11/01/1976	A 14537		
S: 7 T: 8 R: 5W CLAY							
HAROLD R GRIESS	PUMP	IR	1.10	07/30/1970	A 12039		
HENRIETTA M GRIESS	GRIESS RESERVOIR	ST	5.09AF	07/15/1974	A 13078		
S: 5 T: 8 R: 5W CLAY							
UPPER BIG BLUE NRD	NUSS RESERVOIR	ST	28.60AF	08/25/1977	A 15092		
<u>NUSS RESERVOIR</u> S: 5 T: 8 R: 5W CLAY							
THOMAS NUSS	PUMP	SO		03/31/1978	A 15219		
<u>BLUE RIVER, BIG WEST FORK TRIB. TO</u> S: 4 T: 8 R: 5W CLAY							
EVON C GRIESS ET AL	PUMP	IR	2.20	08/07/1972	A 12708		
<u>BLUE RIVER, BIG WEST FORK</u> S: 27 T: 9 R: 5W HAMILTON							
OLINDA GRIESS	PUMP	IR	.07	03/15/1949	A 4451		K
<u>BLUE RIVER, BIG WEST FORK TRIB. TO</u> S: 22 T: 9 R: 5W HAMILTON							
ALBERT THIEZEN	THIEZEN RESERVOIR	ST	18.20AF	08/21/1968	A 11547		
<u>BLUE RIVER, BIG WEST FORK</u> S: 27 T: 9 R: 5W HAMILTON							
GIDEON REDLER	PUMP	IR	.67	04/24/1989	A 16783		
S: 26 T: 9 R: 5W HAMILTON							
GIDEON REDLER	PUMP	IR	.39	04/25/1953	A 5287		
ROLLING MEADOWS, INC	PUMP	IR	.18	07/05/1940	A 3194	T-20	
S: 25 T: 9 R: 5W HAMILTON							
JOHN & MARGARET BORCHERS	PUMP	IR	1.46	02/14/1973	A 12808		
S: 19 T: 9 R: 4W YORK							
STEVEN G, MARK D & BRYAN KIEWER	PUMP	IR	.29	02/08/1955	A 7098		
STEVEN G, MARK D & BRYAN KIEWER	PUMP	IR	.12	10/24/1936	A 2649		
<u>BLUE RIVER, BIG WEST FORK TRIB. TO</u> S: 3 T: 9 R: 5W HAMILTON							
UPPER BIG BLUE NRD	BERGEN RESERVOIR	ST	81.50AF	01/19/1978	A 15169		
<u>BERGEN RESERVOIR</u> S: 3 T: 9 R: 5W HAMILTON							
UPPER BIG BLUE NRD	PUMP	SO		12/08/1980	A 15734		
<u>BLUE RIVER, BIG WEST FORK TRIB. TO</u> S: 12 T: 9 R: 5W HAMILTON							
UPPER BIG BLUE NRD	FRIESEN RESERVOIR	ST	80.40AF	04/03/1978	A 15226		
<u>BLUE RIVER, BIG WEST FORK</u> S: 20 T: 9 R: 4W YORK							
MAURICE & DORIS SALMEN	PUMP	IR	.20	11/29/1948	A 4379		K
MAURICE & DORIS SALMEN	PUMP	IR	.92	02/20/1973	A 12811		K

SURFACE WATER RIGHTS DATA
CLAIMS, APPLICATIONS, AND APPROPRIATIONS IN DOWNSTREAM ORDER
DIVISION NO. 1D

SOURCE LOCATION APPROPRIATOR	CARRIER GAGE	USE	GRANT IN CFS/AF	DATE OF PRIORITY	DOCKET/ APP. NUMBER	ANNOTA.	FT. NT.
BLUE RIVER, BIG, WEST FORK							
S: 28 T: 9 R: 4W YORK CARL & DINAH SIEBERT	PUMP	IR	.04	09/03/1953	A 5536		K
MILDRED LABART	PUMP	IR	.36	04/30/1948	A 4252		
LINDELL L HARTHORN	PUMP	IR	.15	11/24/1947	A 4153		K
LINDELL L HARTHORN	PUMP	IR	.21	09/26/1972	A 12747		
S: 35 T: 9 R: 4W YORK EDMUND W ULMER	PUMP	IR	.33	01/26/1953	A 5137		K
EDMUND W ULMER	PUMP	IR	.33	04/11/1975	A 13548	A-5137	D
LO RAYNE ULMER	PUMP	IR	1.41	04/11/1975	A 13548		
BLUE RIVER, BIG, WEST FORK, TRIB. TO							
S: 22 T: 9 R: 4W YORK UPPER BIG BLUE NRD	RESERVOIR 22-9-4	ST	43.50AF	08/30/1983	A 16231		
RESERVOIR 22-0-4							
S: 22 T: 9 R: 4W YORK UPPER BIG BLUE NRD	PUMP	SO		08/01/1984	A 16318		K
BLUE RIVER, BIG, WEST FORK							
S: 35 T: 9 R: 4W YORK VALDA & HECKMAN	PUMP	IR	.07	12/07/1976	A 14581		
VALDA & HECKMAN	PUMP	IR	.12	07/30/1954	A 6525		K
SCHOOL CREEK, TRIB. TO							
S: 27 T: 7 R: 7W CLAY FIVE-D CORPORATION	PUMP	IR	2.23	02/06/1975	A 13389		
SCHOOL CREEK							
S: 12 T: 7 R: 7W CLAY STANLEY R KOEHLER	PUMP	IR	1.14	02/07/1975	A 13393		
STANLEY R KOEHLER	PUMP	IR	.57	09/01/1965	A 10684		K
SCHOOL CREEK, TRIB. TO							
S: 3 T: 7 R: 8W CLAY JAMES DAVIDSON	PUMP	IR	2.40	11/08/1971	A 12420		
S: 12 T: 7 R: 8W CLAY RAYMOND & KENNETH ENGEL	PUMP	IR	3.23	10/19/1971	A 12403		
DAVID L & SUSAN M PASCHOLD	PUMP	IR	1.10	01/15/1971	A 12140		
S: 1 T: 7 R: 8W CLAY JAMES E ASKEY	PUMP	IR	2.79	04/07/1972	A 12582		
S: 6 T: 7 R: 7W CLAY EDNA R ERICKSON	PUMP	IR	.54	05/06/1975	A 13572		
S: 9 T: 7 R: 7W CLAY RALPH W BARNETT JR	PUMP	IR	3.24	10/03/1975	A 13824		
S: 32 T: 8 R: 7W CLAY CLARENCE YOST	PUMP	IR	2.21	03/15/1972	A 12551		
S: 33 T: 8 R: 7W CLAY S & S YOST INC	PUMP	IR	1.09	02/14/1975	A 13409		
S: 4 T: 7 R: 7W CLAY LARRY FITZKE	PUMP	IR	1.87	10/16/1972	A 12752		

DEPARTMENT OF WATER RESOURCES

SURFACE WATER RIGHTS DATA
CLAIMS, APPLICATIONS, AND APPROPRIATIONS IN DOWNSTREAM ORDER
DIVISION NO. 1D

SOURCE LOCATION APPROPRIATOR	CARRIER GAGE	USE	GRANT IN CFS/AF	DATE OF PRIORITY	DOCKET/ APP. NUMBER	ANNOA.	FT. NT.
<u>SCHOOL CREEK TRIB. TO</u>							
S: 10 T: 7 R: 7W CLAY NEE HERRITY, INC	PUMP	IR	2.20	12/04/1974	A 13301		
S: 11 T: 7 R: 7W CLAY MARVIN LOVGREN	PUMP	IR	2.23	08/21/1974	A 13163		
<u>SCHOOL CREEK</u>							
S: 5 T: 7 R: 6W CLAY FIVE-D CORPORATION	PUMP	IR	1.04	02/06/1975	A 13388		
<u>SCHOOL CREEK TRIB. TO</u>							
S: 26 T: 8 R: 7W CLAY SCHMER, INC	PUMP	IR	3.31	09/05/1969	A 11792		
S: 35 T: 8 R: 7W CLAY WILLIAM B YOST	PUMP	IR	3.13	09/25/1974	A 13213		
S: 8 T: 7 R: 6W CLAY DONALD HULTINE	PUMP	IR	1.10	11/29/1971	A 12448		
S: 16 T: 7 R: 6W CLAY RUSSELL HULTINE	HULTINE RESERVOIR	ST	27.20AF	11/15/1963	A 10258		
<u>HULTINE RESERVOIR</u>							
S: 16 T: 7 R: 6W CLAY RUSSELL HULTINE	PUMP	SO		11/15/1963	A 10259		
<u>SCHOOL CREEK</u>							
S: 11 T: 7 R: 6W CLAY HOWARD HAM	PUMP	IR	2.08	09/22/1969	A 11802		
<u>SCHOOL CREEK TRIB. TO</u>							
S: 22 T: 7 R: 6W CLAY ALENE I MONSON	PUMP	IR	.34	05/20/1974	A 13032		
S: 1 T: 7 R: 6W CLAY ERNEST L SNELL	PUMP	IR	.76	11/27/1974	A 13292		
<u>SCHOOL CREEK</u>							
S: 7 T: 7 R: 5W CLAY DONALD E BISHOP	PUMP	IR	2.23	10/07/1974	A 13221		
<u>SCHOOL CREEK TRIB. TO</u>							
S: 19 T: 7 R: 5W CLAY MILTON KLEIN	PUMP	IR	2.20	11/09/1972	A 12763		
<u>SCHOOL CREEK</u>							
S: 7 T: 7 R: 5W CLAY ELDEN PERCIVAL	PUMP	IR	2.16	01/02/1975	A 13340		
<u>SCHOOL CREEK TRIB. TO</u>							
S: 7 T: 7 R: 5W CLAY O B PERCIVAL ESTATE	PERCIVAL-ERICKSON RES.	ST	116.30AF	03/14/1974	A 12995		
<u>PERCIVAL-ERICKSON RESERVOIR</u>							
S: 7 T: 7 R: 5W CLAY ELDEN PERCIVAL	PUMP	SO		02/19/1975	A 13415		
ELDEN PERCIVAL	PUMP	S1		02/19/1975	A 13415	A-13340	

SURFACE WATER RIGHTS DATA
CLAIMS, APPLICATIONS, AND APPROPRIATIONS IN DOWNSTREAM ORDER
DIVISION NO. 1D

SOURCE LOCATION APPROPRIATOR	CARRIER GAGE	USE	GRANT IN CFS/AF	DATE OF PRIORITY	DOCKET/ APP. NUMBER	ANNO. APP.	FT. NT.
<u>SCHOOL CREEK, TRIB. TO</u> S: 17 T: 7 R: 5W CLAY ALBERT O PERRIEN	PUMP	IR	2.30	11/19/1974	A 13278		
<u>SCHOOL CREEK</u> S: 8 T: 7 R: 5W CLAY MARTIN H E MAU	PUMP	IR	1.63	08/11/1966	A 10925		K
S: 9 T: 7 R: 5W CLAY GERALD MCLAUGHLIN	PUMP	IR	3.17	02/11/1971	A 12156		
<u>SCHOOL CREEK, TRIB. TO</u> S: 21 T: 7 R: 5W CLAY UPPER BIG BLUE NRD	BENSON BROTHERS RES.	ST	10.20AF	05/14/1979	A 15477		
<u>SCHOOL CREEK</u> S: 26 T: 8 R: 5W CLAY ARTHUR HOFMANN	PUMP	IR	.06	03/29/1971	A 12196		K
<u>SCHOOL CREEK, TRIB. TO</u> S: 19 T: 8 R: 5W CLAY KATHRYN BUCK	PUMP	IR	.86	02/20/1975	A 13428		
GERALD L & GILBERT G OCHSNER	PUMP	IR	2.23	03/23/1972	A 12559		
S: 30 T: 8 R: 5W CLAY RONALD A OCHSNER	PUMP	IR	2.14	11/10/1975	A 13859		
S: 22 T: 8 R: 5W CLAY KENNETH D GRIESS	PUMP	IR	2.14	08/29/1974	A 13178		
S: 27 T: 8 R: 5W CLAY ROY G REUTZEL	PUMP	IR	2.21	05/09/1972	A 12624		
S: 28 T: 8 R: 5W CLAY CLARENCE JOHNSON	PUMP	IR	2.90	06/12/1970	A 11969		
S: 20 T: 8 R: 5W CLAY MICHEAL D NUSS	PUMP	IR	.57	12/19/1974	A 13323		
DOYLE C & PAULINE F LEITNER	PUMP	IR	1.10	10/16/1974	A 13236		
S: 10 T: 8 R: 5W CLAY ELMER (MRS) GRIESS	PUMP	IR	4.43	09/18/1975	A 13814		
<u>SCHOOL CREEK</u> S: 19 T: 8 R: 4W FILLMORE RALPH VAUCK	PUMP	IR	2.29	04/24/1972	A 12606		K
S: 20 T: 8 R: 4W FILLMORE KURT KLEINSCHMIDT	PUMP	IR	.11	10/19/1955	A 8229		K
<u>SCHOOL CREEK, TRIB. TO</u> S: 6 T: 7 R: 4W FILLMORE JOHN RAUSCHER ESTATE	PUMP	IR	1.13	02/20/1975	A 13431		
<u>SCHOOL CREEK</u> S: 17 T: 8 R: 4W FILLMORE RALPH VAUCK	PUMP	IR	.26	09/05/1956	A 8808		K
EDWIN TRAUTMAN	PUMP	IR	.57	03/10/1966	A 10794		K
S: 9 T: 8 R: 4W FILLMORE RASMUSSEN BROTHERS	PUMP	IR	.49	09/12/1975	A 13803		

DEPARTMENT OF WATER RESOURCES

SURFACE WATER RIGHTS DATA
CLAIMS, APPLICATIONS, AND APPROPRIATIONS IN DOWNSTREAM ORDER
DIVISION NO. 10

SOURCE LOCATION APPROPRIATOR	CARRIER GAGE	USE	GRANT IN CFS/AF	DATE OF PRIORITY	DOCKET/ APP. NUMBER	ANNOA.	FT. NT.
SCHOOL CREEK							
S: 10 T: 8 R: 4W FILLMORE VERNON & PAULY GRIESS	PUMP	IR	.26	03/31/1978	A 15220		
S: 2 T: 8 R: 4W FILLMORE VERNA SCHALDECKER	PUMP	IR	.39	08/11/1953	A 5463		K
SCHOOL CREEK TRIB. TO							
S: 7 T: 8 R: 42 FILLMORE ALBERT HOFMANN	PUMP	IR	.84	11/18/1985	A 16464		
S: 3 T: 8 R: 4W FILLMORE ADOLPHINE RATH	PUMP	IR	.96	01/19/1972	A 12489		
BLUE RIVER, BIG, WEST FORK							
S: 1 T: 8 R: 4W FILLMORE DONALD C SWARTZ	PUMP	IR	.40	01/20/1984	A 16262		
S: 7 T: 8 R: 3W FILLMORE O'C & O'C INC	PUMP	IR	.02	11/13/1953	A 5725		K
S: 6 T: 8 R: 3W FILLMORE RALPH, JEAN, PAUL & EILEEN O'CONNOR	PUMP	IR	.05	06/01/1948	A 4275		K
S: 8 T: 8 R: 3W FILLMORE O'C & O'C INC	PUMP	IR	.38	10/20/1953	A 5660		
S: 8 T: 8 R: 3W FILLMORE SOFTLEY, SOFTLEY, SOFTLEY & SOFTLEY	PUMP	IR	.41	03/21/1945	A 3816		
S: 9 T: 8 R: 3W FILLMORE LAUBER SEED COMPANY	PUMP	IR	.66	04/21/1941	A 3432		
BLUE RIVER, BIG							
S: 4 T: 8 R: 3W FILLMORE AUDRUN SIEBERT	PUMP	IR	1.04	12/08/1989	A 16903		
BLUE RIVER, BIG, WEST FORK, TRIB. TO							
S: 22 T: 8 R: 3W FILLMORE ASHBY FARMS	PUMP	IR	3.33	12/30/1965	A 10740		
S: 21 T: 8 R: 3W FILLMORE ASHBY LAND COMPANY	PUMP	IR	2.74	12/30/1965	A 10741		
BLUE RIVER, BIG, WEST FORK							
S: 35 T: 9 R: 3W YORK THOMAS R & JEAN E WHITE	PUMP	IR	1.50	03/26/1975	A 13495		
CARL PETERSEN	PUMP	IR	.15	09/28/1940	A 3277		
DENNIS & DONALD NEVILLE	PUMP	IR	.15	03/08/1979	A 15433	A-3277	D
DENNIS & DONALD NEVILLE	PUMP	IR	.54	03/08/1979	A 15433		K
S: 36 T: 9 R: 3W YORK ROBERT E & CAROL K REAL	PUMP	IR	.39	02/19/1975	A 13417		
ROBERT E & CAROL K REAL	PUMP	IR	.10	09/04/1940	A 3254		K
HAROLD F & ELLEN M STEWART	PUMP	IR	.12	04/12/1940	A 3133		K
HAROLD F & ELLEN M STEWART	PUMP	IR	.06	02/13/1975	A 13401		
S: 30 T: 9 R: 2W YORK LETHA S SCHULTZ ET AL	PUMP	IR	.20	07/06/1949	A 4484		K

SURFACE WATER RIGHTS DATA
CLAIMS, APPLICATIONS, AND APPROPRIATIONS IN DOWNSTREAM ORDER
DIVISION NO. 1D

SOURCE LOCATION APPROPRIATOR	CARRIER GAGE	USE	GRANT IN CFS/AF	DATE OF PRIORITY	DOCKET/APP. NUMBER	ANNOTA.	FT. NT.
<u>BLUE RIVER, BIG, WEST FORK, TRIB. TO</u> S: 26 T: 9 R: 3W YORK UPPER BIG BLUE NRD	WEISS RESERVOIR	ST	23.30AF	01/19/1978	A 15168		
S: 24 T: 9 R: 3W YORK ROBERT E REAL	PUMP	IR	.29	02/19/1975	A 13418		
<u>BLUE RIVER, BIG, WEST FORK</u> S: 19 T: 9 R: 2W YORK LOLLICH & TYLER	PUMP	IR	.57	03/04/1968	A 11355		
THOMAS R & JEAN E WHITE	PUMP	IR	.16	03/22/1954	A 6084		K
<u>BLUE RIVER, BIG, WEST FORK, TRIB. TO</u> S: 6 T: 9 R: 4W YORK JOHN K STEINGARD	PUMP	IR	.54	04/01/1975	A 13517		
S: 5 T: 9 R: 4W YORK WILLARD H FRIESEN	PUMP	IR	.16	08/01/1966	A 10910		K
S: 3 T: 9 R: 4W YORK EXCELL COMPANY	PUMP	IR	2.19	03/06/1973	A 12822		
<u>GALAWAY CREEK</u> S: 7 T: 9 R: 3W YORK DARREL L RONNE	PUMP	IR	1.09	04/20/1989	A 16778		
<u>BLUE RIVER, BIG, WEST FORK, TRIB. TO</u> S: 9 T: 9 R: 3W YORK ABRAHAM & ALICE J BULLER	PUMP	IR	.57	09/06/1972	A 12740		
S: 15 T: 9 R: 3W YORK MCGOWAN BROTHERS	PUMP	IR	.86	01/12/1973	A 12788		
S: 9 T: 9 R: 3W YORK ABRAHAM & ALICE J BULLER	PUMP	IR	.57	09/06/1972	A 12741		
S: 15 T: 9 R: 3W YORK JAMES MCGOWAN	PUMP	IR	1.14	02/08/1971	A 12153		
S: 13 T: 9 R: 3W YORK REX L REAL	PUMP	IR	.81	07/15/1974	A 13074		
<u>BLUE RIVER, BIG, WEST FORK</u> S: 18 T: 9 R: 2W YORK BELL & KLINZMAN	PUMP	IR	.51	09/04/1956	A 8797		
CARL DAHLGREN	PUMP	IR	.05	06/20/1956	A 8633		K
ALAN L GALAWAY	PUMP	IR	.01	03/16/1934	A 2368		K
<u>BLUE RIVER, BIG, WEST FORK, TRIB. TO</u> S: 26 T: 10 R: 3W YORK MARJORIE JOHNSON	PUMP	IR	.14	08/02/1978	A 15306		
S: 12 T: 9 R: 3W YORK ALVIN S CRITEL	PUMP	IR	.96	08/25/1971	A 12362		
S: 18 T: 9 R: 1W YORK UPPER BIG BLUE NRD	BAILEY RESERVOIR	ST	55.30AF	08/13/1979	A 15548		
<u>BLUE RIVER, BIG, WEST FORK</u> S: 7 T: 9 R: 1W YORK MAX E SMITH	PUMP	IR	.43	07/27/1936	A 2600		

DEPARTMENT OF WATER RESOURCES

SURFACE WATER RIGHTS DATA
CLAIMS, APPLICATIONS, AND APPROPRIATIONS IN DOWNSTREAM ORDER
DIVISION NO. 1D

SOURCE LOCATION APPROPRIATOR	CARRIER GAGE	USE	GRANT IN CFS/AF	DATE OF PRIORITY	DOCKET/ APP. NUMBER	ANNOA.	FT. NT.
BLUE RIVER, BIG WEST FORK							
S: 7 T: 9 R: 1W YORK REX E BALLER	PUMP	IR	.09	11/01/1938	A 2894		K
S: 9 T: 9 R: 1W YORK MARLEY ELLIS	NO. 3 RESERVOIR PUMP	ST IR	32.20AF .84	07/31/1981 07/15/1981	A 15953 A 15936		
S: 10 T: 9 R: 1W YORK EUGENE COCKE	PUMP	IR	.29	06/16/1948	A 4289		K
S: 6 T: 9 R: 1E SEWARD ANN KUHN	PUMP	IR	.24	01/02/1973	A 12783		K
S: 31 T: 10 R: 1E SEWARD CLARENCE & ALBIE HOFFMAN	PUMP	IR	.12	03/25/1976	A 14122		K
S: 32 T: 10 R: 1E SEWARD LOUIS & CLARA TESAR	PUMPS	IR	.26	08/27/1953	A 5510		K
LOUIS & CLARA TESAR	PUMP	IR	.17	04/27/1976	A 14199		
LOUIS & CLARA TESAR	PUMP	IR	.17	03/28/1977	A 14852		
LOUIS & CLARA TESAR	PUMP	IR	.21	01/29/1980	A 15617		
BEAVER CREEK							
S: 9 T: 9 R: 9W HALL MARK A HASKINS	PUMP	IR	1.11	03/02/1970	A 11879		
BRUENING & L'HEUREUX FARM	PUMP	IR	.81	08/30/1972	A 12733		K
S: 4 T: 9 R: 9W HALL DONALD SPIEHS	PUMP	IR	.40	01/19/1972	A 12487		K
S: 34 T: 10 R: 9W HALL DONALD SPIEHS	PUMP	IR	.35	11/06/1975	A 13856		K
S: 27 T: 10 R: 9W HALL MARGARET MORTON	PUMP	IR	3.36	07/27/1981	A 15950		
S: 24 T: 10 R: 9W HALL EDWIN MEIER	PUMP	IR	.47	03/17/1975	A 13477		K
SHIRLEY L MEIER	PUMP	IR	1.19	04/24/1972	A 12603		K
S: 30 T: 10 R: 8W HAMILTON STEPHEN M SCHULTZ	PUMP	IR	.37	01/22/1987	A 16536		
MERLE E HORST	PUMP	IR	.26	07/14/1981	A 15928		
EDWIN MEIER	PUMP	IR	.10	01/28/1982	A 16058		
S: 29 T: 10 R: 8W HAMILTON ROBERT BRUMMOND	PUMP	IR	1.43	07/10/1981	A 15926		
WILLIAM V KUEHNER	PUMP	IR	3.73	06/26/1972	A 12672		
BEAVER CREEK TRIBUT TO							
S: 13 T: 10 R: 8W HAMILTON DEEPWELL FARMS, INC	DEEPWELL FARMS RESERVOIR	ST	15.30AF	09/21/1970	A 12083		
DEEPWELL FARMS RESERVOIR							
S: 13 T: 10 R: 8W HAMILTON DEEPWELL FARMS, INC	PUMP	SO		06/04/1971	A 12291		

SURFACE WATER RIGHTS DATA
CLAIMS, APPLICATIONS, AND APPROPRIATIONS IN DOWNSTREAM ORDER
DIVISION NO. 1D

SOURCE LOCATION APPROPRIATOR	CARRIER GAGE	USE	GRANT IN CFS/AF	DATE OF PRIORITY	DOCKET/ APP. NUMBER	ANNOA.	FT. NT.
BEAVER CREEK							
S: 28 T: 10 R: 7W HAMILTON							
LESTER JUETT	PUMP	IR	.61	02/27/1968	A 11348		
ANNA MARIE OSWALD	PUMP	IR	.94	03/09/1966	A 10792		
ANNA MARIE OSWALD	BEAVER CREEK RESERVOIR	ST	3.00AF	11/18/1949	A 4532		
S: 22 T: 10 R: 7W HAMILTON							
SHARON S GIMPEL	PUMP	IR	.40	05/07/1971	A 12249		K
BEAVER CREEK, TRIB. TO							
S: 6 T: 10 R: 7W HAMILTON							
HAROLD BEINS	PUMP	IR	1.47	06/09/1969	A 11722		
BEAVER CREEK							
S: 29 T: 10 R: 6W HAMILTON							
SCHAFFERT & SONS, INC	PUMP	IR	.54	07/16/1981	A 15941		
BEAVER CREEK, TRIB. TO							
S: 8 T: 10 R: 6W HAMILTON							
LOREN HUNNICUTT	PUMP	IR	.07	06/30/1971	A 12309		K
S: 16 T: 10 R: 6W HAMILTON							
MAURICE A KREMER	KREMER RESERVOIR	ST	27.00AF	05/12/1983	A 16200		
BEAVER CREEK							
S: 10 T: 10 R: 6W HAMILTON							
LYNN TREDWAY	TREDWAY RESERVOIR	ST	32.20AF	07/31/1985	A 16436		
TREDWAY RESERVOIR							
S: 10 T: 10 R: 6W HAMILTON							
LYNN TREDWAY	PUMP	SO		11/04/1985	A 16461		
BEAVER CREEK							
S: 12 T: 10 R: 6W HAMILTON							
MARILYN J BLESSING	PUMP	IR	.29	07/16/1981	A 15940		K
S: 17 T: 10 R: 5W HAMILTON							
JOHN TROESTER	PUMP	IR	.24	04/08/1965	A 10610		K
BEAVER CREEK, TRIB. TO							
S: 20 T: 10 R: 5W HAMILTON							
WAYNE C TROESTER	PUMP	IR	.38	04/08/1965	A 10609		
WAYNE C TROESTER	PUMP	IR	.30	03/14/1972	A 12545		
J H REGIER	PUMP	IR	.40	03/02/1972	A 12528		
BEAVER CREEK							
S: 17 T: 10 R: 5W HAMILTON							
RICHARD D REGIER	PUMP	IR	.20	06/21/1966	A 10873		K
S: 16 T: 10 R: 5W HAMILTON							
HENRY DICK	PUMP	IR	.28	01/19/1973	A 12795		K
BEAVER CREEK, TRIB. TO							
S: 5 T: 10 R: 5W HAMILTON							
EUGENE A PEETZKE	PEETZKE RESERVOIR	ST	15.90AF	11/30/1970	A 12122		
BEAVER CREEK							
S: 10 T: 10 R: 5W HAMILTON							
ART REGIER	PUMP	IR	.34	01/23/1989	A 16738		

DEPARTMENT OF WATER RESOURCES

SURFACE WATER RIGHTS DATA
CLAIMS, APPLICATIONS, AND APPROPRIATIONS IN DOWNSTREAM ORDER
DIVISION NO. 10

SOURCE LOCATION APPROPRIATOR	CARRIER GAGE	USE	GRANT IN CFS/AF	DATE OF PRIORITY	DOCKET/ APP NUMBER	ANNOA.	FT. NT.
<u>BEAVER CREEK</u>							
S: 10 T: 10 R: 5W HAMILTON ELIZABETH EDIGER	PUMP	IR	.11	07/24/1981	A 15949		
S: 11 T: 10 R: 5W HAMILTON GARY & JOYCE NUNNENKAMP JOHN R QUIRING	PUMP PUMP	IR IR	.11 .50	01/30/1954 07/17/1981	A 5910 A 15943		
S: 8 T: 10 R: DANIEL THIESZEN	PUMP	IR	.05	02/03/1971	A 12150		K
S: 9 T: 10 R: 4W YORK LEROY JOST	PUMP PUMP	IR IR	.44 .16	07/20/1981 02/14/1978	A 15945 A 15181		K
BARROWS & LESH S: 10 T: 10 R: 4W YORK DONALD FAY	PUMP	IR	.68	08/07/1974	A 13138		
S: 11 T: 10 R: 4W YORK ROBERT L SIEBERT	PUMP	IR	2.79	12/07/1989	A 16900		
S: 12 T: 10 R: 4W YORK RECE G & MILDRED M BISHOP DAVID B & LAVIMA QUIRING	PUMP BISHOP RESERVOIR	IR ST	2.53 11.20AF	01/13/1976 12/09/1981	A 13933 A 16024		
<u>BISHOP RESERVOIR</u>							
S: 12 T: 10 R: 4W YORK DAVID B & LAVIMA QUIRING	PUMP	SI		01/12/1982	A 16047	A-13933	
<u>BEAVER CREEK</u>							
S: 12 T: 10 R: 4W YORK WILMA FOLKERTS	PUMP	IR	.56	04/05/1966	A 10823		
WILMA FOLKERTS S: 7 T: 10 R: 3W YORK WILMA FOLKERTS	PUMP PUMP	IR IR	1.29 .16	01/06/1972 03/06/1956	A 12473 A 8398		
<u>BEAR CREEK</u>							
S: 8 T: 10 R: 3W YORK OTTO LAND INC	PUMP	IR		12/05/1990	A 17034		*
<u>BEAVER CREEK TRIR TO</u>							
S: 34 T: 11 R: 3W YORK H C CARPENTER	CARPENTER RESERVOIR	ST	25.00AF	09/27/1954	A 6698		
S: 35 T: 11 R: 3W YORK UPPER BIG BLUE NRD	YORK GROUND WATER RECHARGE PROJECT YORK GROUNDWATER RECHARGE RESERVOIR	ST SS	310.00AF 452.00AF	07/07/1987 09/13/1989	A 16565 A 16884	A16565	0
UPPER BIG BLUE NRD							
<u>YORK GROUND WATER RECHARGE PROJECT RESERVOIR</u>							
S: 2 T: 10 R: 3W YORK UPPER BIG BLUE NRD	PIPELINE	IN		06/15/1989	A 16825		
<u>BEAVER CREEK</u>							
S: 7 T: 10 R: 2W YORK DAVID G WESSELS ET AL	PUMP	IR	.19	05/18/1948	A 4268		

SURFACE WATER RIGHTS DATA
CLAIMS, APPLICATIONS, AND APPROPRIATIONS IN DOWNSTREAM ORDER
DIVISION NO. 10

SOURCE LOCATION APPROPRIATOR	CARRIER GAGE	USE	GRANT IN CFS/AF	DATE OF PRIORITY	DOCKET/APP NUMBER	ANNOA.	FT. NT.
BEAVER CREEK							
S: 9 T: 10 R: 2W YORK GAYNARD BROWN	PUMP	IR	.87	05/26/1971	A 12282		K
S: 15 T: 10 R: 2W YORK DONALD & SHIRLEY WITTE	PUMP	IR	.46	11/10/1988	A 16721		
S: 10 T: 10 R: 2W YORK JOHN RATHJE	PUMPS PUMP	IR IR	.40 .72	07/30/1954 08/23/1984	A 6515 A 16324		K
S: 11 T: 10 R: 2W YORK SARAH KLONE	PUMP	IR	.36	07/26/1961	A 9958		K
S: 7 T: 10 R: 1W YORK EDWIN D WITTE	PUMP	IR	.22	05/22/1969	A 11708		K
S: 8 T: 10 R: 1W YORK CLARENCE SCHMIDT	PUMP	IR	1.57	02/25/1965	A 10546		
S: 16 T: 10 R: 1W YORK FRIEDA KLEPPER	PUMP	IR	.45	04/16/1990	A 16976		
S: 28 T: 10 R: 1W YORK GERALD HEIDEN	PUMP PUMP	IR IR	.76	01/13/1976	A 13936		K
S: 28 T: 10 R: 1W YORK SHIRLEY J NIENHUESER	PUMP	IR	.18	04/06/1956	A 8464		K
S: 28 T: 10 R: 1W YORK SHIRLEY J NIENHUESER	PUMP	IR	.22	09/17/1970	A 12078		K
S: 28 T: 10 R: 1W YORK WILLIAM H DARGELOH	PUMP	IR	.62	07/29/1964	A 10407		K
BEAVER CREEK TRIBUTARY TO							
S: 33 T: 10 R: 1W YORK UPPER BIG BLUE NRD	BULGRIN RESERVOIR	ST	22.20AF	01/19/1978	A 15170		
BEAVER CREEK							
S: 27 T: 10 R: 1W YORK ALFRED GOCKE	PUMP	IR	.11	07/27/1964	A 10402		K
S: 26 T: 10 R: 1W YORK ERICH E KNORR	PUMP	IR	.36	07/02/1975	A 13644		
S: 30 T: 10 R: 1E SEWARD LEONA HOFFSCHNEIDER	PUMP	IR	1.30	05/24/1989	A 16811		
BEAVER CREEK TRIBUTARY TO							
S: 19 T: 10 R: 1E SEWARD DONALD KNORR	BRACKHAM RESERVOIR	ST	25.04AF	11/07/1967	A 11273		
BRACKHAM RESERVOIR							
S: 19 T: 10 R: 1E SEWARD DONALD KNORR	PUMP	SO		07/29/1983	A 16219		
SLEEPY HOLLOW TRIBUTARY TO							
S: 8 T: 10 R: 1E SEWARD WEFER & SELLERS	MILLER RESERVOIR	ST	23.50AF	01/10/1949	A 4419		
SMITH CREEK							
S: 28 T: 10 R: 1E SEWARD UPPER BIG BLUE NRD	SMITH CREEK RESERVOIR	ST	142.30AF	08/30/1982	A 16145		

SURFACE WATER RIGHTS DATA
CLAIMS, APPLICATIONS, AND APPROPRIATIONS IN DOWNSTREAM ORDER
DIVISION NO. 1D

SOURCE LOCATION APPROPRIATOR	CARRIER GAGE	USE	GRANT IN CFS/AF	DATE OF PRIORITY	DOCKET/ APP. NUMBER	ANNOA.	FT. NT.
BLUE RIVER, BIG, WEST FORK							
S: 32 T: 10 R: 1E SEWARD RICHARD L PARISSET	PUMP	IR	.24	04/27/1954	A 6245		
S: 33 T: 10 R: 1E SEWARD SYLVAN L TESAR	PUMP	IR	.32	03/08/1957	A 9304		K
LORRAINE J HANSEN	PUMP	IR	.90	01/12/1959	A 9680		
S: 4 T: 9 R: 1E SEWARD CATHERINE PRATT	PUMP	IR	1.16	09/05/1974	A 13193		K
S: 3 T: 9 R: 1E SEWARD ROY & NORMA CAST	PUMP	IR	.52	03/16/1949	A 4452		
ROY & NORMA CAST	PUMP	IR	.29	03/13/1972	A 12536		K
JEROME & CLARA W REHOR	PUMP	IR	.24	04/30/1935	A 2543		K
JEROME & CLARA W REHOR	PUMP	IR	.24	06/14/1976	A 14270	A-2543	KD
INDIAN CREEK							
S: 6 T: 7 R: 2W FILLMORE JOHN A & VIOLA D ANDERSON	PUMP	IR	1.07	02/26/1975	A 13444		
S: 4 T: 7 R: 2W FILLMORE EARL L MANNING	PUMP	IR	4.21	03/10/1971	A 12181		
S: 32 T: 8 R: 2W FILLMORE RUTH E BIBA	PUMP	IR	2.60	02/22/1972	A 12516		
DARREL L & JEAN L HUGHES	PUMP	IR	1.50	02/22/1972	A 12514		
S: 33 T: 8 R: 2W FILLMORE HOWARD R LEFLER	CANAL	IR	2.46	09/26/1979	A 15591		
S: 28 T: 8 R: 2W FILLMORE ROMA A BROGAN TRUST	PUMP	IR	1.09	02/22/1972	A 12515		
S: 27 T: 8 R: 2W FILLMORE STEPHENSON FARMS, INC	PUMP	IR	.99	04/16/1979	A 15455		
GAYLORD BECKER	PUMP	IR	.30	03/05/1990	A 16937		
S: 22 T: 8 R: 2W FILLMORE FRANK L KOMAREK	PUMP	IR	.94	04/25/1977	A 14919		
DON BRISTOL	PUMP	IR	.86	12/22/1977	A 15154		
S: 23 T: 8 R: 2W FILLMORE DARIEN THOMSEN	PUMP	IR	.85	08/08/1968	A 11534		
S: 14 T: 8 R: 2W FILLMORE DWAINE & CLAUDETTE THOMSEN	PUMP	IR	.77	08/21/1968	A 11548		
DWAINE & CLAUDETTE THOMSEN	PUMP	IR	.39	01/30/1976	A 13978		
S: 15 T: 8 R: 2W FILLMORE ERIC RASMUSSEN	PUMP	IR	1.60	02/26/1968	A 11347		
S: 10 T: 08 R: 2W FILLMORE MAGDELENE C DAWSON	PUMP	IR	.53	08/14/1989	A 16874A		
MAGDELENE C DAWSON	PUMP	IR	.35	08/14/1989	A 16874B		
INDIAN CREEK, TRIB. TO							
S: 16 T: 8 R: 2W FILLMORE RUTH SCHWAB	PUMP	IR	1.35	08/12/1968	A 11540		

SURFACE WATER RIGHTS DATA
CLAIMS, APPLICATIONS, AND APPROPRIATIONS IN DOWNSTREAM ORDER
DIVISION NO. 1D

SOURCE LOCATION APPROPRIATOR	CARRIER GAGE	USE	GRANT CFS/AF	DATE OF PRIORITY	DOCKET/ APP. NUMBER	ANNOA.	FT. NT.
INDIAN CREEK TRIB. TO							
S: 9 T: 8 R: 2W FILLMORE LOVEGROVE & HALL	PUMP	IR	2.24	03/04/1968	A 11356		
INDIAN CREEK							
S: 34 T: 9 R: 1W YORK GLEN E MITCHELL	PUMP	IR	1.27	12/18/1967	A 11294		
BLUE RIVER, BIG, WEST FORK							
S: 3 T: 9 R: 1E SEWARD UPPER BIG BLUE NRD	BEAVER CROSSING RESERVOIR	SS		12/17/1981	A 16039	A-16038	*
S: 2 T: 9 R: 1E SEWARD KENNETH W WEBER	PUMP	IR	.54	09/01/1976	A 14437		
S: 11 T: 9 R: 1E SEWARD MARLEN W HOHNBAUM	PUMP	IR	.83	06/03/1960	A 9826		K
S: 12 T: 9 R: 1E SEWARD ELDON E & EILEEN HOSTETLER	PUMP	IR	.17	09/01/1955	A 8049		
LEO BLUHM	PUMP	IR	.04	06/22/1956	A 8640		K
LEO BLUHM	PUMP	IR	.73	06/09/1981	A 15886		
S: 18 T: 9 R: 2E SEWARD FRANCIS W ECKHARD	PUMP	IR	.36	10/01/1956	A 8876		
VILAS J MORFORD	PUMP	IR	.29	07/21/1936	A 2593		
VILAS J MORFORD	PUMP	IR	.81	02/21/1957	A 9233		K
S: 17 T: 9 R: 2E SEWARD STANLEY EBERSPACHER ET AL	PUMP	IR	.28	08/07/1940	A 3226		K
STANLEY EBERSPACHER ET AL	PUMP	IR	.27	03/03/1954	A 6024		K
EDWARD E WIELAGE	PUMP	IR	.11	04/30/1941	A 3436		K
EDWARD E WIELAGE	PUMP	IR	.34	01/28/1976	A 13965		K
EDWARD E WIELAGE	PUMP	IR	.11	08/23/1940	A 3238		K
S: 16 T: 9 R: 2E SEWARD CHAB & KRAJNIK	PUMP	IR	.36	03/17/1967	A 11079		K
EQUITABLE LIFE ASSURANCE SOCIETY OF U S	PUMP	IR	.31	09/11/1937	A 2784		
EQUITABLE LIFE ASSURANCE SOCIETY OF U S	PUMP NO. 2	IR	.27	09/24/1940	A 3273		
ELDON E & EILEEN HOSTETLER HOSTETLER RESERVOIR	HOSTETLER RESERVOIR	ST	5.20AF	06/12/1989	A 16820		
S: 9 T: 9 R: 2E SEWARD ELDON E & EILEEN HOSTETLER	PUMP	SO		06/12/1989	A 16821	A-16820	
ELDON E & EILEEN HOSTETLER	PUMP	SI		06/12/1989	A 16821	A-2784	
ELDON E & EILEEN HOSTETLER	PUMP	SI		06/12/1989	A 16821	A-3273	
ELDON E & EILEEN HOSTETLER	PUMP	SI		06/12/1989	A 16821	A-16899	
BLUE RIVER, BIG, WEST FORK							
S: 16 T: 9 R: 2E SEWARD ELDON E & EILEEN HOSTETLER	PUMP	IR	.64	12/06/1989	A 16899		
EQUITABLE LIFE ASSURANCE SOCIETY OF U S	PUMP	IR	.02	04/22/1960	A 9817	R P-376	K
S: 15 T: 9 R: 2E SEWARD EARL A SCOTT	PUMP	IR	1.56	04/08/1965	A 10611		

DEPARTMENT OF WATER RESOURCES

235

SURFACE WATER RIGHTS DATA
CLAIMS, APPLICATIONS, AND APPROPRIATIONS IN DOWNSTREAM ORDER
DIVISION NO. 10

SOURCE LOCATION APPROPRIATOR	CARRIER GAGE	USE	GRANT IN CFS/AF	DATE OF PRIORITY	DOCKET/ APP NUMBER	ANNOA.	FT. NT.
<u>BLUE RIVER, BIG, WEST FORK</u>							
S: 22 T: 9 R: 2E SEWARD							
ANNA L KOEHNE	PUMP	IR	.83	03/02/1976	A 14071		
NORMAN M ROTH	PUMP	IR	.26	01/19/1972	A 12488		K
NORMAN M ROTH	PUMP	IR	1.01	08/04/1964	A 10418		
DONALD A STEVENS	PUMP	IR	1.20	12/29/1958	A 9675		K
WILMA PHELPS	PUMP	IR	.13	05/15/1945	A 3833		
GARLEY J ROTH	PUMP	IR	.57	06/30/1981	A 15905		
BILL & LINDA RILEY	PUMP	IR	.36	06/13/1972	A 12655		
BILL & LINDA RILEY	PUMP	IR	.07	06/20/1978	A 15282		#
CHRIS DETWEILER	WEST FORK BIG BLUE RIVER NEAR DORCHESTER, NE	IR	1.80	08/21/1956	A 8763		K
<u>BLUE RIVER, BIG, WEST FORK, TRIB. TO</u>							
S: 27 T: 9 R: 2E SEWARD							
EMMA S RULE	RULE RESERVOIR	ST	49.00AF	03/05/1964	A 10322		
<u>BLUE RIVER, BIG, WEST FORK</u>							
S: 26 T: 9 R: 2E SEWARD							
E LURA ROSE	PUMP	IR	1.19	11/24/1948	A 4373		
ALAN DUNLAP	PUMP	IR	1.24	08/06/1984	A 16320		
E LURA ROSE	PUMP	IR	1.19	08/03/1964	A 10415	A-4373	D
E LURA ROSE	PUMP	IR	.23	08/03/1964	A 10416		
S: 25 T: 9 R: 2E SEWARD							
CLAYTON D BECKLER	PUMP	IR	.41	07/07/1966	A 10878		K
MARTIN & WENDELL ROTH	PUMP	IR	.91	08/03/1983	A 16222		
L J & JEANETTE L VOLKER	PUMP	IR	.56	05/01/1984	A 16295		
L J & JEANETTE L VOLKER	PUMP	IR	1.06	09/04/1959	A 9757		K
DONALD & DORIS E EHRLSMAN	PUMP	IR	.15	02/19/1974	A 12985		
DAROLD D & IMOGENE BURKEY	PUMP	IR	.64	10/22/1956	A 8926		
DAROLD D & IMOGENE BURKEY	PUMP	IR	.34	05/11/1948	A 4263		
S: 30 T: 9 R: 3E SEWARD							
DON BURKEY	PUMP	IR	.40	03/24/1972	A 12561		K
DON BURKEY	PUMP	IR	1.14	07/21/1954	A 6479		
DWAINE J & ROBERTA L NOVAK	PUMPS	IR	.82	09/27/1955	A 8183		
BUDD & CHATHERINE WEST	PUMP	IR	.79	11/15/1971	A 12426		
S: 32 T: 9 R: 3E SEWARD							
ROBERT E SEMLER	PUMP	IR	.40	03/25/1974	A 13004		
ROBERT E SEMLER	PUMP	IR	.25	08/27/1936	A 2626		
ROBERT E SEMLER	PUMP	IR	.25	01/24/1977	A 14655	A-2626	D
S: 31 T: 9 R: 3E SEWARD							
VIOLA H ARON	PUMP	IR	.48	04/19/1956	A 8496		K
S: 32 T: 9 R: 3E SEWARD							
ROBERT E SEMLER	PUMP	IR	.37	07/23/1934	A 2435		
ROBERT E SEMLER	PUMP	IR	.90	12/01/1964	A 10475		
ROBERT E SEMLER	PUMP	IR	.17	12/01/1964	A 10476		

SURFACE WATER RIGHTS DATA
CLAIMS, APPLICATIONS, AND APPROPRIATIONS IN DOWNSTREAM ORDER
DIVISION NO. 1D

SOURCE LOCATION APPROPRIATOR	CARRIER GAGE	USE	GRANT IN CFS/AF	DATE OF PRIORITY	DOCKET/ APP. NUMBER	ANNO. FT. NT.
<u>BLUE RIVER, BIG WEST FORK</u> S: 32 T: 9 R: 3E SEWARD						
ROBERT E SEMLER	PUMP	IR	.44	03/25/1974	A 13005	
THEODORE R & BEVERLY MANKE	PUMP	IR	.44	10/22/1952	A 5046	K
ROBERT E SEMLER	PUMP	IR	.36	01/08/1954	A 5853	
ROBERT E SEMLER	PUMP	IR	.36	01/24/1977	A 14656	A-5853 D
<u>BLUE RIVER, BIG WEST FORK, TRIB. TO</u> S: 33 T: 9 R: 3E SEWARD						
WILCOX & PHILLIPS	WILCOX-PHILLIPS RESERVOIR	ST	22.20AF	04/25/1979	A 15468	
<u>WILCOX-PHILLIPS RESERVOIR</u> S: 33 T: 9 R: 3E SEWARD						
MAUDE H PHILLIPS	PUMP	SO		02/01/1984	A 16266	
<u>JOHNSON CREEK, NORTH BRANCH, TRIB. TO</u> S: 6 T: 8 R: 1E SALINE						
GARY M GILL	PUMP	IR	.53	12/11/1969	A 11840	
<u>JOHNSON CREEK</u> S: 34 T: 9 R: 2E SEWARD						
RICHARD ROTH	PUMP	IR	.57	04/19/1966	A 10835	K
LEONARD SCHWEITZER	SCHWEITZER RES. NO. 1	ST	4.46AF	07/29/1966	A 10908	
<u>SAND CREEK, TRIB. TO</u> S: 9 T: 8 R: 2E SALINE						
UPPER BIG BLUE NRD	9-8-2E RESERVOIR	ST	15.60AF	07/01/1988	A 16679	
<u>RESERVOIR NO. 9-8-2E</u> S: 9 T: 8 R: 2E SALINE						
UPPER BIG BLUE NRD	PUMP	SO		03/24/1989	A 16762	
<u>JOHNSON CREEK</u> S: 1 T: 6 R: 2E SALINE						
ERICH O SEMLER	PUMP	IR	.13	07/25/1968	A 11512	
S: 6 T: 8 R: 3E SALINE						
DOROTHY G SEMLER	PUMP	IR	.58	12/01/1964	A 10477	
JOHN D SPRINGER	PUMP	IR	.97	01/27/1965	A 10522	
<u>BLUE RIVER, BIG WEST FORK, TRIB. TO</u> S: 17 T: 8 R: 3E SALINE						
LEONARD A STEHLIK	PUMP	IR	.17	04/24/1964	A 10359	K
S: 9 T: 8 R: 3E SALINE						
UPPER BIG BLUE NRD	DORCHESTER RES. 2-A	ST	139.70AF	11/29/1965	A 10723	
<u>DORCHESTER RESERVOIR 2-A</u> S: 9 T: 8 R: 3E SALINE						
UPPER BIG BLUE NRD	HANSEN, STEHLIK, KRIVOH-LAVEK PUMPS	SO		04/25/1967	A 11114	
<u>BLUE RIVER, BIG WEST FORK, TRIB. TO</u> S: 8 T: 8 R: 3E SALINE						
UPPER BIG BLUE NRD	DORCHESTER RES. 1-A	ST	127.52AF	05/03/1965	A 10622	

DEPARTMENT OF WATER RESOURCES

SURFACE WATER RIGHTS DATA
CLAIMS, APPLICATIONS, AND APPROPRIATIONS IN DOWNSTREAM ORDER
DIVISION NO. 10

SOURCE LOCATION APPROPRIATOR	CARRIER GAGE	USE	GRANT IN CFS/AF	DATE OF PRIORITY	DOCKET/ APP. NUMBER	ANNOA.	FT. NT.
DORCHESTER RESERVOIR 1-A							
S: 8 T: 8 R: 3E SALINE UPPER BIG BLUE NRD	CLARK ESTATE PUMP	SO		04/25/1967	A 11115		
BLUE RIVER, BIG WEST FORK							
S: 4 T: 8 R: 3E SALINE ROBERT SCHWEITZER	PUMP	IR	.99	10/25/1988	A 16719		
S: 3 T: 8 R: 3E SALINE ROBERT W SINDLAR	PUMP	IR	.44	07/25/1972	A 12692		K
MAX & SHARON HARLING	PUMP	IR	1.57	05/30/1985	A 16385		K
JAMES R LOUKOTA	PUMP	IR	.58	08/31/1964	A 10431		K
LINDA CLARK MCKIM	PUMP	IR	.35	04/17/1946	A 3893		
S: 11 T: 8 R: 3E SALINE WILLIAM E & MARY E PLOUZEK	PUMP	IR	1.32	03/23/1950	A 4624		K
BLUE RIVER, BIG WEST FORK, TRIB. TO							
S: 9 T: 8 R: 3E SALINE UPPER BIG BLUE NRD	DORCHESTER RES. 3-A	ST	42.62AF	05/03/1965	A 10623		
DORCHESTER RESERVOIR 3-A							
S: 9 T: 8 R: 3E SALINE UPPER BIG BLUE NRD	MACHOLAN PUMP	SO		04/25/1967	A 11116		
BLUE RIVER, BIG WEST FORK, TRIB. TO							
S: 10 T: 8 R: 3E SALINE UPPER BIG BLUE NRD	DORCHESTER RES. 4-A	ST	67.00AF	08/29/1968	A 11552		
DORCHESTER RESERVOIR 4-A							
S: 10 T: 8 R: 3E SALINE UPPER BIG BLUE NRD	KUCERA PUMP	SO		04/27/1972	A 12614		
BLUE RIVER, BIG WEST FORK							
S: 2 T: 8 R: 3E SALINE WILLIAM D JR & WILLIAM SR PLOUZEK	PUMP	IR	.21	08/16/1954	A 6624		K
S: 11 T: 8 R: 3E SALINE HAROLD FETTE	PUMP	IR	.33	09/17/1957	A 9570		K
CAROL & JANET SNEJDIR	PUMPS	IR	.64	05/27/1954	A 6353		K
S: 1 T: 8 R: 3E SALINE BLANCHE J ACH	PUMPS	IR	.62	04/13/1955	A 7304		K
S: 6 T: 8 R: 4E SALINE PAUL (MRS) FETTE	PUMP	IR	.24	04/06/1977	A 14886		K
LILLIBRIDGE & REID	PUMP	IR	.34	02/27/1957	A 9265		K
ROBERT SPINAR	PUMPS	IR	.32	07/20/1953	A 5398		K
LILLIBRIDGE & REID	PUMP	IR	.25	07/23/1954	A 6485		K
S: 5 T: 8 R: 4E SALINE B K F A FARMS, INC	PUMP	IR	.16	03/30/1959	A 9714		
ROBERT W ATOR	PUMP	IR	.30	03/28/1966	A 10812		K
IRMA C CASTEEL	PUMP	IR	.86	07/18/1934	A 2429		K
B K F A FARMS, INC	PUMP	IR	.71	11/09/1953	A 5714		
DONALD L & PATRICIA J JIRSA	PUMP	IR	.71	12/30/1959	A 9786		

SURFACE WATER RIGHTS DATA
CLAIMS, APPLICATIONS, AND APPROPRIATIONS IN DOWNSTREAM ORDER
DIVISION NO. 1D

SOURCE LOCATION APPROPRIATOR	CARRIER GAGE	USE	GRANT IN CFS/AF	DATE OF PRIORITY	DOCKET/ APP. NUMBER	ANNOTA. NT.	FT. NT.
<u>BLUE RIVER, BIG, WEST FORK</u> S: 4 T: 8 R: 4E SALINE FRANK G SVOBODA ET AL	PUMP	IR	.76	10/30/1968	A 11581		
<u>BLUE RIVER, BIG</u> S: 4 T: 8 R: 4E SALINE FRANK G SVOBODA ET AL	PUMP	IR	.67	10/30/1968	A 11580		
LEON KELLER	PUMP	IR	.24	11/07/1939	A 3011		
LEON KELLER	PUMP	IR	1.10	03/20/1962	A 10034		
<u>BLUE RIVER, BIG, TRIB. TO</u> S: 3 T: 8 R: 4E SALINE ALICE J MUFF	MUFF RESERVOIR	ST	27.30AF	05/03/1971	A 12246		
<u>BLUE RIVER, BIG</u> S: 9 T: 8 R: 4E SALINE ALICE J MUFF	PUMP	IR	1.36	12/01/1954	A 6876		
NATIONAL BANK OF COMMERCE	PUMP	IR	2.37	03/08/1984	A 16281		
S: 16 T: 8 R: 4E SALINE ROLLAND DUDLEY ET AL	PUMP	IR	2.00	08/04/1983	A 16225		
S: 21 T: 8 R: 4E SALINE CARL MARCELINO	PUMP	IR	.08	07/29/1955	A 7847		K
<u>WALNUT CREEK, TRIB. TO</u> S: 19 T: 8 R: 5E LANCASTER LOWER BIG BLUE NRD	WALNUT CREEK RESERVOIR #4	ST	57.50AF	09/30/1981	A 16002		
LOWER BIG BLUE NRD	WALNUT CREEK RES. NO. 3	ST	44.70AF	04/13/1979	A 15453		
<u>WALNUT CREEK</u> S: 13 T: 8 R: 4E SALINE LOWER BIG BLUE NRD	WALNUT CREEK RES. NO. 2	ST	106.10AF	04/13/1979	A 15452		
<u>WALNUT CREEK, TRIB. TO</u> S: 14 T: 8 R: 4E SALINE LOWER BIG BLUE NRD	WALNUT CREEK RES. NO. 1	ST	75.10AF	04/13/1979	A 15451		
<u>BLUE RIVER, BIG, TRIB. TO</u> S: 30 T: 8 R: 4E SALINE HENRY C SIEDHOFF TRUST	SIEDHOFF RESERVOIR	ST	46.00AF	11/12/1948	A 4363		
<u>SIEDHOFF RESERVOIR</u> S: 30 T: 8 R: 4E SALINE HENRY C SIEDHOFF TRUST	PUMP	SO		11/12/1948	A 4545		
<u>BLUE RIVER, BIG</u> S: 3 T: 7 R: 4E SALINE VANCE KUBICEK	PUMP	IR	1.20	06/13/1966	A 10865		
S: 10 T: 7 R: 4E SALINE ALAN L HOLTMEIER	PUMP	IR	.11	09/16/1937	A 2788		K
S: 3 T: 7 R: 4E SALINE GERALD D STEHLIK	PUMP	IR	.57	03/20/1959	A 9710		
S: 10 T: 7 R: 4E SALINE ELMYN J & DORIS M PILE	PUMP	IR	1.33	01/08/1975	A 13348		

DEPARTMENT OF WATER RESOURCES

SURFACE WATER RIGHTS DATA
CLAIMS, APPLICATIONS, AND APPROPRIATIONS IN DOWNSTREAM ORDER
DIVISION NO. 1D

SOURCE LOCATION APPROPRIATOR	CARRIER GAGE	USE	GRANT IN CFS/AF	DATE OF PRIORITY	DOCKET/ APP. NUMBER	ANNOA.	FT. NT.
BLUE RIVER - BIG							
S: 11 T: 7 R: 4E SALINE LEONARD L VLASAK	PUMP	IR	.56	12/17/1956	A 9042		
S: 15 T: 7 R: 4E SALINE WILCOX & PHILLIPS	PUMP	IR	.41	10/31/1966	A 10974		
DAYLE R ZHANEK	PUMP	IR	1.57	07/25/1983	A 16218		
OWEN FRITZ	PUMP	IR	2.36	02/29/1968	A 11351		
SQUAW CREEK							
S: 30 T: 8 R: 3E SALINE WILLIAM DAINTON	PUMP	IR	.96	07/21/1967	A 11206		
S: 29 T: 8 R: 3E SALINE WAYNE HANSEN	PUMP	IR	.71	03/03/1977	A 14770		
S: 28 T: 8 R: 3E SALINE HANSEN & HANSEN	PUMP	IR	.36	05/19/1965	A 10630		K
S: 16 T: 7 R: 4E SALINE LUMIR C KUBICEK	PUMP	IR	.93	01/04/1980	A 15605		
BLUE RIVER - BIG							
S: 22 T: 7 R: 4E SALINE SHESTAK & MEAD	PUMP	IR	.53	04/19/1967	A 11106		
S: 23 T: 7 R: 4E SALINE RODNEY W SKLEBA	PUMP	IR	.15	10/26/1954	A 6796		K
S: 22 T: 7 R: 4E SALINE RODNEY W SKLEBA	PUMP	IR	1.43	03/07/1983	A 16179		
S: 23 T: 7 R: 4E SALINE RODNEY W SKLEBA	PUMP	IR	.07	04/10/1956	A 8471		K
RODNEY W SKLEBA	PUMP	IR	.57	11/15/1978	A 15362		
S: 22 T: 7 R: 4E SALINE MILO KVASNICKA	PUMP	IR	.73	08/02/1966	A 10913		K
S: 27 T: 7 R: 4E SALINE IRVIN A FRITZ	PUMP	IR	.71	08/15/1983	A 16227		
S: 26 T: 7 R: 4E SALINE FLOYD D HERMAN	PUMP	IR	.14	02/09/1954	A 5943		
RODNEY W SKLEBA	PUMP	IR	.73	08/10/1988	A 16697		
S: 27 T: 7 R: 4E SALINE HATTIE ERET	PUMP	IR	1.79	06/19/1979	A 15494		
S: 34 T: 7 R: 4E SALINE HATTIE AKSAMIT	PUMP	IR	1.19	04/29/1964	A 10362		
S: 35 T: 7 R: 4E SALINE FLOYD D HERMAN	PUMP	IR	.48	08/31/1949	A 4509		
S: 2 T: 6 R: 4E SALINE IVENE M & JACK R BIRKETT	PUMP	IR	2.37	09/19/1956	A 8844		
S: 10 T: 6 R: 4E SALINE MILO CHALOUPKA	PUMP	IR	.89	06/20/1946	A 3919		
JOHN BIRKETT	PUMP	IR	2.39	02/14/1973	A 12809		

SURFACE WATER RIGHTS DATA
CLAIMS, APPLICATIONS, AND APPROPRIATIONS IN DOWNSTREAM ORDER
DIVISION NO. 1D

SOURCE LOCATION APPROPRIATOR	CARRIER GAGE	USE	GRANT IN CFS/AF	DATE OF PRIORITY	DOCKET/ APP. NUMBER	ANNOA.	FT. NT.
<u>BLUE RIVER, BIG</u>							
S: 14 T: 6 R: 4E SALINE							
HAROLD E TICHY	PUMP	IR	.81	11/16/1965	A 10718		K
NORMAN TICHY	PUMP NO. 2	IR	.26	09/23/1939	A 2971		
WILCOX & PHILLIPS	PUMP	IR	1.40	04/25/1979	A 15467		
WILCOX & PHILLIPS	PUMP	IR	1.04	09/21/1956	A 8850		K
HAROLD E TICHY	PUMP	IR	.05	09/09/1936	A 2636		
JAMES J KOHEL	PUMP	IR	.93	05/08/1964	A 10369		
<u>BLUE RIVER, BIG, TRIB. TO</u>							
S: 13 T: 6 R: 4E SALINE							
VERNON HUNEKE	HUNEKE RESERVOIR	ST	51.90AF	05/03/1967	A 11122		
<u>BLUE RIVER, BIG</u>							
S: 23 T: 6 R: 4E SALINE							
JAMES J KOHEL	PUMP	IR	1.10	12/23/1955	A 8289		
<u>BLUE RIVER, BIG, TRIB. TO</u>							
S: 21 T: 6 R: 4E SALINE							
LOWER BIG BLUE MRD	WILBER RESERVOIR NO. 1	ST	13.50AF	04/03/1975	A 13524		
<u>BLUE RIVER, BIG</u>							
S: 27 T: 6 R: 4E SALINE							
EMIL VANA	PUMP	IR	.06	02/09/1954	A 5948		
EMIL VANA	PUMP	IR	.21	09/28/1953	A 5613		
EMIL VANA	PUMP	IR	2.17	11/05/1964	A 10464		
RON WOLLENBURG	PUMP	IR	1.71	11/28/1990	A 17030		
S: 26 T: 6 R: 4E SALINE							
DAMKROGER FARMS, INC	PUMP	IR	1.92	01/14/1965	A 10512		
S: 35 T: 6 R: 4E SALINE							
STANLEY CHAB	PUMP NO. 1	IR	.38	09/23/1939	A 2972		
S: 26 T: 6 R: 4E SALINE							
ROBERT K ZNAMENACEK	PUMP	IR	1.99	10/08/1974	A 13225		
S: 36 T: 6 R: 4E SALINE							
DEAN SPILKER ESTATE	PUMP	IR	1.23	12/23/1966	A 11003		
DEAN SPILKER ESTATE	PUMP	IR	.81	12/30/1969	A 11845		
DEAN & DAVID SPILKER	PUMP	IR	1.40	12/14/1987	A 16608		
S: 35 T: 6 R: 4E SALINE							
ROBERT S VALES	PUMP	IR	1.18	09/23/1970	A 12087		
S: 1 T: 5 R: 4E SALINE							
ESTHER C SCHUERMAN	PUMP	IR	2.68	07/10/1970	A 11995		
JAMES & JOYCE HOLTMEIER	PUMP	IR	1.14	02/21/1957	A 9239		K
S: 12 T: 5 R: 4E SALINE							
JAMES & JOYCE HOLTMEIER	PUMP	IR	1.11	07/23/1987	A 16574		
<u>BLUE RIVER, BIG, TRIB. TO</u>							
S: 1 T: 5 R: 4E SALINE							
MARVIN C SCHUERMAN	SCHUERMAN RESERVOIR	ST	59.40AF	03/21/1980	A 15633		

DEPARTMENT OF WATER RESOURCES

SURFACE WATER RIGHTS DATA
CLAIMS, APPLICATIONS, AND APPROPRIATIONS IN DOWNSTREAM ORDER
DIVISION NO. 1D

SOURCE LOCATION APPROPRIATOR	CARRIER GAGE	USE	GRANT IN CFS/AF	DATE OF PRIORITY	DOCKET/ APP. NUMBER	ANNOT.	FT. NT.
BLUE RIVER, BIG							
S: 12 T: 5 R: 4E SALINE							
ALICE DUNN	PUMP	IR	.05	09/11/1939	A 2962		K
DALE INDERLIED	PUMP	IR	.81	10/21/1953	A 5663		
RUSSELL H DUNN	PUMP	IR	.64	07/24/1940	A 3214		
S: 13 T: 5 R: 4E SALINE							
WILLARD H WALDO	PUMP	IR	.49	03/27/1937	A 2725		
WILLARD H WALDO	PUMPS	IR	1.10	03/08/1957	A 9309		
S: 18 T: 5 R: 5E GAGE							
MERYL M ZIMMERMAN	PUMP	IR	1.00	04/28/1937	A 2737		
LIZZIE WALDO	PUMP	IR	.19	12/01/1964	A 10478		
S: 19 T: 5 R: 5E GAGE							
FRED O ZWONECHEK ESTATE	DEWITT MILL	PR	200.00	01/01/1875	D 1046		
FRED O ZWONECHEK ESTATE	DEWITT MILL	RD		01/01/1903	D 1046		
JOHN D ZWONECHEK	PUMP	IR	.37	04/04/1975	A 13533		
VIVIAN J LUTZ	PUMP	IR	.79	06/09/1955	A 7644		
CLATONIA CREEK							
S: 6 T: 6 R: 6E GAGE							
LOWER BIG BLUE NRD	CLATONIA CREEK RES. 10-A	ST	83.30AF	12/08/1972	A 12776		
CLATONIA CREEK RESERVOIR 10-A							
S: 6 T: 6 R: 6E GAGE							
LOWER BIG BLUE NRD	SCHWANINGER PUMP	SO		01/29/1976	A 13967		
CLATONIA CREEK, TRIB. TO							
S: 18 T: 6 R: 6E GAGE							
LOWER BIG BLUE NRD	CLATONIA RESERVOIR 8-D	ST	174.60AF	04/02/1976	A 14145		
S: 12 T: 6 R: 5E GAGE							
LOWER BIG BLUE NRD	CLATONIA CREEK RES. 7-A	ST	136.20AF	12/01/1969	A 11831		
CLATONIA CREEK RESERVOIR 7-A							
S: 12 T: 6 R: 5E GAGE							
LOWER BIG BLUE NRD	CARSTENS PUMP	SO		08/09/1972	A 12709		
CLATONIA CREEK, TRIB. TO							
S: 24 T: 6 R: 5E GAGE							
LOWER BIG BLUE NRD	CLATONIA RESERVOIR 6-A	ST	106.10AF	05/03/1976	A 14202		
S: 23 T: 6 R: 5E GAGE							
LOWER BIG BLUE NRD	CLATONIA CREEK RES. 4-A	ST	146.90AF	02/26/1973	A 12819		
CLATONIA CREEK RESERVOIR 4-A							
S: 14 T: 6 R: 5E GAGE							
LOWER BIG BLUE NRD	PUMPS	SO		06/20/1975	A 13630		
CLATONIA CREEK							
S: 22 T: 6 R: 5E GAGE							
MILLER LIVESTOCK, INC	PUMP	IR	.27	07/19/1976	A 14330		
CLATONIA CREEK, TRIB. TO							
S: 16 T: 6 R: 5E GAGE							
LOWER BIG BLUE NRD	CLATONIA RESERVOIR 3-A	ST	231.20AF	03/02/1976	A 14068		

SURFACE WATER RIGHTS DATA
CLAIMS, APPLICATIONS, AND APPROPRIATIONS IN DOWNSTREAM ORDER
DIVISION NO. 1D

SOURCE LOCATION APPROPRIATOR	CARRIER GAGE	USE	GRANT IN CFS/AF	DATE OF PRIORITY	DOCKET/APP. NUMBER	ANNOA.	FT. NT.
<u>CLATONIA CREEK TRIBUT</u>							
S: 28 T: 6 R: 5E GAGE LOWER BIG BLUE MRD	CLATONIA RESERVOIR 2-B	ST	45.80AF	12/20/1974	A 13327		
S: 20 T: 6 R: 5E GAGE LOWELL GERMER	GERMER RESERVOIR NO. 1	ST	28.40AF	11/28/1966	A 10986		
S: 28 T: 6 R: 5E GAGE LOWER BIG BLUE MRD	CLATONIA RESERVOIR 2-A	ST	57.50AF	02/28/1975	A 13452		
<u>CLATONIA CREEK</u>							
S: 5 T: 5 R: 5E GAGE EDWIN DAMKROGER	PUMP	IR	.77	05/19/1955	A 7496		
<u>CLATONIA CREEK TRIBUT</u>							
S: 32 T: 6 R: 5E GAGE RICHARD R & ELDA BERGMEIER	BERGMEIER RES. NO. 2	ST	136.06AF	03/18/1966	A 10805		
<u>BERGMEIER RESERVOIR NO. 2</u>							
S: 32 T: 6 R: 5E GAGE RICHARD R & ELDA BERGMEIER	PUMP	SO		03/18/1966	A 10806		
<u>CLATONIA CREEK</u>							
S: 17 T: 5 R: 5E GAGE OTTO DEEKE ESTATE	PUMP	IR	.39	12/05/1977	A 15150		
<u>BLUE RIVER BIG</u>							
S: 19 T: 5 R: 5E GAGE VIVIAN J LUTZ	PUMP	IR	.56	08/09/1957	A 9545		
GLEN KRACKE	PUMP	IR	.57	03/11/1958	A 9600		
S: 20 T: 5 R: 5E GAGE GLEN KRACKE	PUMP	IR	.63	06/24/1940	A 3188		
<u>TURKEY CREEK</u>							
S: 7 T: 6 R: 4W FILLMORE ARTHUR HATCLIFF	PUMP	IR	1.06	08/22/1966	A 10938		
S: 15 T: 6 R: 4W FILLMORE FRANCIS L REINSCH	PUMP	IR	1.69	12/02/1974	A 13294		
S: 12 T: 6 R: 4W FILLMORE THOMAS R & L DARLENE O'BRIEN	PUMP	IR	1.14	02/18/1957	A 9214		
<u>TURKEY CREEK TRIBUT</u>							
S: 4 T: 6 R: 3W FILLMORE LOWELL R HEATH	PUMP	IR	2.22	03/19/1968	A 11378		
S: 23 T: 7 R: 5W CLAY FLOYD SCHMER	PUMP	IR	2.07	04/22/1971	A 12234		
S: 34 T: 7 R: 4W FILLMORE RAY L CELLAR	PUMP	IR	1.03	07/28/1971	A 12337		
S: 24 T: 7 R: 4W FILLMORE DARREL L & JEAN L HUGHES	PUMP	IR	.59	01/22/1969	A 11624		
<u>TURTLE CREEK</u>							
S: 25 T: 7 R: 4W FILLMORE BARTH & BENNINGFIELD	PUMP	IR	.45	08/23/1988	A 16701		

SURFACE WATER RIGHTS DATA
CLAIMS, APPLICATIONS, AND APPROPRIATIONS IN DOWNSTREAM ORDER
DIVISION NO. 1D

SOURCE LOCATION APPROPRIATOR	CARRIER GAGE	USE	GRANT IN CFS/AF	DATE OF PRIORITY	DOCKET/ APP. NUMBER	ANNOA.	FT. NT.
<u>TURKEY CREEK, TRIB. TO</u>							
S: 30 T: 7 R: 3W FILLMORE ALVIN C BIESTER	PUMP	IR	1.58	06/28/1967	A 11186		
S: 29 T: 7 R: 3W FILLMORE MICHAEL R CHANEY	PUMP	IR	2.56	04/11/1968	A 11391		
S: 28 T: 7 R: 3W FILLMORE ROBERT B WARING JR	PUMP	IR	2.97	08/11/1972	A 12712		
<u>TURKEY CREEK</u>							
S: 27 T: 7 R: 3W FILLMORE DALE RICHARDS	PUMP	IR	.91	06/05/1967	A 11160		K
<u>TURKEY CREEK, TRIB. TO</u>							
S: 27 T: 7 R: 3W FILLMORE JOHN A PITTARD ESTATE	PUMP	IR	1.21	08/05/1966	A 10916		
<u>TURKEY CREEK</u>							
S: 27 T: 7 R: 3W FILLMORE ROGER L PITTARD	PUMP	IR	.95	07/18/1966	A 10888		
<u>TURKEY CREEK, NORTH FORK, TRIB. TO</u>							
S: 5 T: 7 R: 3W FILLMORE DEPARTMENT OF INTERIOR	WILKINS WATERFOWL RES.	ST	270.00AF	06/05/1980	A 15657		
<u>TURKEY CREEK, TRIB. TO</u>							
S: 15 T: 7 R: 3W FILLMORE HAROLD & DOROTHY MORAVEC	PUMP	IR	.53	02/04/1966	A 10765		
CLAITON H LAUBER	PUMP	IR	1.42	05/19/1966	A 10851		
S: 22 T: 7 R: 3W FILLMORE LANG & GREGORY	PUMP	IR	1.29	11/12/1965	A 10714		K
RICHARD & KAY HUGHES	PUMP	IR	2.14	07/20/1970	A 12013		
S: 23 T: 7 R: 3W FILLMORE DONALD & TRUDY DUNKIN	PUMP	IR	.95	03/14/1966	A 10798		
S: 26 T: 7 R: 3W FILLMORE ALVA WARD ESTATE	PUMP	IR	.66	09/08/1965	A 10688		K
<u>TURKEY CREEK</u>							
S: 30 T: 7 R: 2W FILLMORE MICHAEL R CHANEY	PUMP	IR	.18	05/15/1953	A 5318		K
ROBERT B & IRENE E BETKA	PUMP	IR	.73	11/05/1974	A 13259		
S: 20 T: 7 R: 2W FILLMORE GEAN BUERER	PUMP	IR	.56	05/06/1957	A 9487		
<u>TURKEY CREEK, TRIB. TO</u>							
S: 12 T: 7 R: 3W FILLMORE ELIZABETH KARABATSOS	PUMP	IR	.74	02/19/1975	A 13424		
<u>TURKEY CREEK</u>							
S: 20 T: 7 R: 2W FILLMORE ALBERT L & PATTY A SIMACEK	PUMP	IR	.78	03/16/1956	A 8427		
S: 21 T: 7 R: 2W FILLMORE ASHBY HOMES	PUMP	IR	1.13	12/18/1970	A 12128		

SURFACE WATER RIGHTS DATA
CLAIMS, APPLICATIONS, AND APPROPRIATIONS IN DOWNSTREAM ORDER
DIVISION NO. 1D

SOURCE LOCATION APPROPRIATOR	CARRIER GAGE	USE	GRANT IN CFS/AF	DATE OF PRIORITY	DOCKET/ APP. NUMBER	ANNOA.	FT. NT.
<u>TURKEY CREEK</u>							
S: 22 T: 7 R: 2W FILLMORE							
FRANK E ULDRICH	PUMP	IR	.50	01/24/1967	A 11028		K
RICK BUERER	PUMP	IR	.49	06/05/1979	A 15485		
MICHAEL & RENEE ULDRICH	PUMP	IR	.64	08/17/1966	A 10930		K
<u>TURKEY CREEK TRIB. TO</u>							
S: 21 T: 6 R: 3W FILLMORE							
RICHARD KLEINSCHMIDT	PUMP	IR	2.14	07/10/1968	A 11478		
S: 28 T: 6 R: 3W FILLMORE							
GARY KIMBROUGH	PUMP	IR	1.28	09/20/1967	A 11254		
KARL BRINKMAN ESTATE	PUMP	IR	.96	02/19/1975	A 13422		
S: 14 T: 6 R: 3W FILLMORE							
DENNIS & MARILYN KIMBROUGH	PUMP	IR	1.00	08/01/1974	A 13121		
DENNIS & MARILYN KIMBROUGH	PUMP	IR	.69	02/23/1957	A 9246		K
S: 6 T: 6 R: 2W FILLMORE							
VIRGIL FIXEMER	PUMP	IR	.99	07/21/1971	A 12326		
REINSCH FARMS, INC	PUMP	IR	1.57	07/27/1970	A 12032		
S: 32 T: 7 R: 2W FILLMORE							
GUY A BROWN	PUMP	IR	2.03	10/03/1973	A 12950		
S: 8 T: 6 R: 2W FILLMORE							
GEORGE G BROWN	PUMP	IR	4.33	10/03/1973	A 12951		
S: 4 T: 6 R: 2W FILLMORE							
JOHN R BIXBY	PUMP	IR	2.14	09/08/1965	A 10689		
S: 27 T: 7 R: 2W FILLMORE							
CARL E SCHNEIDER	SCHNEIDER RESERVOIR	ST	1.79AF	05/10/1971	A 12251		
<u>TURKEY CREEK</u>							
S: 36 T: 7 R: 2W FILLMORE							
HENRY B ROHLA	PUMP	IR	1.63	09/04/1968	A 11557		
S: 31 T: 7 R: 1W FILLMORE							
DWAYNE LUZUM	PUMP	IR	.80	07/22/1957	A 9534		
S: 32 T: 7 R: 1W FILLMORE							
FRANK M KOHLER	PUMP	IR	.21	07/10/1958	A 9633		K
S: 5 T: 6 R: 1W FILLMORE							
OTTO BIBA	PUMP	IR	.86	08/04/1970	A 12050		
S: 4 T: 6 R: 1W FILLMORE							
ED ULDRICH JR	PUMP	IR	.70	02/16/1965	A 10535		
S: 3 T: 6 R: 1W FILLMORE							
SLEZAK FARMS	NORAGON PIT	ST	11.22AF	05/11/1990	A 16987		
SLEZAK FARMS	PUMP	IR	1.60	05/11/1990	A 16988		
<u>TURKEY CREEK SOUTH FORK TRIB. TO</u>							
S: 36 T: 6 R: 3W FILLMORE							
BRINKMAN FARMS, INC	PUMP	IR	1.04	02/19/1975	A 13423		
S: 31 T: 6 R: 2W FILLMORE							
RONALD ELZNIC	PUMP	IR	2.86	11/13/1970	A 12113		

DEPARTMENT OF WATER RESOURCES

SURFACE WATER RIGHTS DATA
CLAIMS, APPLICATIONS, AND APPROPRIATIONS IN DOWNSTREAM ORDER
DIVISION NO. 1D

SOURCE LOCATION APPROPRIATOR	CARRIER GAGE	USE	GRANT IN CFS/AF	DATE OF PRIORITY	DOCKET/ APP. NUMBER	ANNOA.	FT. NT.
<u>TURKEY CREEK, SOUTH FORK, TRIB. TO</u>							
S: 5 T: 5 R: 2W FILLMORE G W O FINANCIAL SERVICES, INC	PUMP	IR	1.29	06/11/1975	A 13617		
S: 33 T: 6 R: 2W FILLMORE CLIFFORD DITTMER	PUMP	IR	2.83	01/24/1972	A 12493		
S: 19 T: 6 R: 2W FILLMORE BRINKMAN FARMS, INC	PUMP	IR	1.11	02/19/1975	A 13421		
S: 29 T: 6 R: 2W FILLMORE RICHARD KLEINSCHMIDT	PUMP	IR	4.42	07/10/1968	A 11477		
S: 28 T: 6 R: 2W FILLMORE R NORMAN & GWEN OGDEN	PUMP	IR	1.71	07/19/1972	A 12689		
S: 27 T: 6 R: 2W FILLMORE BRINKMAN FARMS, INC	PUMP	IR	1.13	02/19/1975	A 13420		
S: 34 T: 6 R: 2W FILLMORE G W O FINANCIAL SERVICES, INC	PUMP	IR	1.76	06/11/1975	A 13618		
<u>TURKEY CREEK, SOUTH FORK</u>							
S: 35 T: 6 R: 2W FILLMORE WILLIAM M & ESTHER M SLOAN	PUMP	IR	1.10	12/13/1968	A 11599		
WAYNE GARRISON	PUMP	IR	1.04	07/25/1975	A 13685		
S: 36 T: 6 R: 2W FILLMORE ROSE BERNASEK ET AL	PUMP	IR	1.14	01/12/1959	A 9679		
S: 30 T: 6 R: 1W FILLMORE FRED STYCH	PUMP	IR	1.59	03/31/1977	A 14867		
S: 20 T: 6 R: 1W FILLMORE JAMES A SCHELBITZKI	PUMP	IR	1.38	04/11/1973	A 12855		
JAMES A SCHELBITZKI	PUMP	IR	.59	02/10/1969	A 11639		
<u>TURKEY CREEK, SOUTH FORK, TRIB. TO</u>							
S: 15 T: 6 R: 1W FILLMORE UPPER BIG BLUE NRD	KASSIK RESERVOIR	ST	32.80AF	07/19/1978	A 15298		
<u>TURKEY CREEK, SOUTH FORK</u>							
S: 9 T: 6 R: 1W FILLMORE RICHARD H HARESH	PUMP	IR	1.03	08/02/1967	A 11217		
S: 4 T: 6 R: 1W FILLMORE TODD PRIBYL	PUMP	IR	.43	12/29/1988	A 16728		
<u>TURKEY CREEK</u>							
S: 34 T: 7 R: 1W FILLMORE PLACEK, PLACEK & BEHRENS	PUMP	IR	1.20	01/07/1957	A 9086		
<u>TURKEY CREEK, TRIB. TO</u>							
S: 2 T: 6 R: 1W FILLMORE HARRY J KUBICEK	CEDAR VIEW RECREATION RES	ST	82.87AF	03/20/1964	A 10329		
<u>TURKEY CREEK</u>							
S: 35 T: 7 R: 1W FILLMORE MARCELLA M PLACEK	PUMP	IR	.26	02/01/1956	A 8341		
EDWARD VAVRA	PUMP	IR	.11	08/26/1955	A 8036		K

SURFACE WATER RIGHTS DATA
CLAIMS, APPLICATIONS, AND APPROPRIATIONS IN DOWNSTREAM ORDER
DIVISION NO. 1D

SOURCE LOCATION APPROPRIATOR	CARRIER GAGE	USE	GRANT 1W CFS/AF	DATE OF PRIORITY	DOCKET/ APP. NUMBER	ANNOTA. FT. NT.
TURKEY CREEK						
S: 35 T: 7 R: 1W FILLMORE RON & MYRON HAMOUZ	PUMP	IR	.04	11/03/1936	A 2651	
S: 25 T: 7 R: 1W FILLMORE DONALD VAVRA	PUMP	IR	.86	03/16/1959	A 9707	
S: 19 T: 7 R: 1E SALINE ANN V HAMOUZ	PUMP	IR	.27	02/01/1962	A 10010	
ANN V HAMOUZ	PUMP	IR	.43	11/19/1962	A 10124	
S: 17 T: 7 R: 1E SALINE HARVEY L YOKEL	PUMP	IR	.40	03/24/1938	A 2853	K
S: 8 T: 7 R: 1E SALINE WESLEY BUZEK	PUMP	IR	.73	07/19/1934	A 2432	
WESLEY BUZEK	PUMP	IR	.74	10/20/1974	A 13282	
CARL TUTTLE	PUMP	IR	.25	08/10/1955	A 7887	K
S: 9 T: 7 R: 1E SALINE TOM A & PATSY L ROHRIG	PUMP	IR	.11	07/03/1974	A 13060	K
S: 4 T: 7 R: 1E SALINE FRANK HROMADKA JR	PUMP	IR	.06	07/31/1978	A 15305	
FRANK HROMADKA JR	PUMP	IR	1.23	05/03/1934	A 2376	
EDWARD D FRITZ	PUMP	IR	.40	09/14/1953	A 5568	K
S: 34 T: 8 R: 1E SALINE EMMA PARKS	PUMP	IR	.23	04/14/1953	A 5262	K
S: 35 T: 8 R: 1E SALINE CHARLES & LINDA BECKLER	PUMP	IR	.84	05/18/1955	A 7491	
S: 36 T: 8 R: 1E SALINE VOSSLER & HOGG	PUMP	IR	.09	10/09/1940	A 3288	
S: 32 T: 8 R: 2E SALINE RAYMOND & WILLIAM (JR) PLOUZEK	PUMP	IR	.27	12/07/1955	A 8281	
BARNEY, FOSTER & PLETTNER	PUMP	IR	.29	06/08/1957	A 9516	K
BARNEY, FOSTER & PLETTNER	PUMP	IR	.19	09/10/1947	A 4108	K
ANN B ELLIOTT	PUMP	IR	.14	09/09/1939	A 2961	K
ANN B ELLIOTT	PUMP	IR	.05	05/16/1955	A 7482	K
S: 33 T: 8 R: 2E SALINE VERA M DILLEY	PUMP	IR	.90	06/30/1934	A 2414	K
DARLENE DRAKE	PUMP	IR	.46	07/18/1973	A 12907	
GARY PALKY	PUMP	IR	1.40	11/21/1988	A 16722	
S: 34 T: 8 R: 2E SALINE DONALD L & LOIS N ERET	PUMP	IR	.09	08/20/1951	A 4902	K
DONALD L & LOIS N ERET	PUMP	IR	.21	07/23/1940	A 3209	K
JOHN & KATHLEEN A PALKY JR	PUMP	IR	.23	05/05/1954	A 6281	K
JOHN PALKY	PUMP	IR	.69	04/20/1956	A 8498	
S: 35 T: 8 R: 2E SALINE JOHN & FRANK PALKY	PUMP	IR	1.36	01/15/1963	A 10141	

DEPARTMENT OF WATER RESOURCES

SURFACE WATER RIGHTS DATA
CLAIMS, APPLICATIONS, AND APPROPRIATIONS IN DOWNSTREAM ORDER
DIVISION NO. 1D

SOURCE LOCATION APPROPRIATOR	CARRIER GAGE	USE	GRANT IN CFS/AF	DATE OF PRIORITY	DOCKET/ APP. NUMBER	ANNOA.	FT. NT.
<u>TURKEY CREEK TRIB. TO</u>							
S: 34 T: 8 R: 2E SALINE JOHN PALKY JR	PUMP	IR	1.09	01/16/1975	A 13356		
<u>TURKEY CREEK</u>							
S: 36 T: 8 R: 2E SALINE WEBER & SONS CO	PUMP	IR	.37	03/06/1956	A 8396		K
S: 5 T: 7 R: 3E SALINE JOE HOJER JR	PUMP	IR	.80	03/07/1966	A 10788		
S: 3 T: 7 R: 3E SALINE EMIL & SHIRLEY VEPROVSKY	PUMP	IR	.33	10/08/1965	A 10704		K
GARY G GERNER	PUMP	IR	.19	02/04/1965	A 10524		
S: 10 T: 7 R: 3E SALINE MILDRED MATEJKA	PUMP	IR	.68	07/25/1983	A 16217		
S: 14 T: 7 R: 3E SALINE BOARD OF EDUCATIONAL LANDS & FUNDS	PUMP	IR	.16	08/04/1941	A 3479		
S: 23 T: 7 R: 3E SALINE CLARENCE & HELEN SLAMA	PUMP	IR	.07	03/27/1961	A 9915		
CLARENCE & HELEN SLAMA	PUMP	IR	.04	07/28/1941	A 3473		
JOSEPH H & BETTY J KUBICEK	PUMP	IR	.41	12/29/1950	A 8785		
ED J & FRANK R KUBICEK	PUMP	IR	.66	11/03/1980	A 15728		
<u>TURKEY CREEK TRIB. TO</u>							
S: 14 T: 7 R: 3E SALINE HOMESTEAD RELIANCE INC	MAHLOCH-KASTANEK RES.	ST	18.00AF	07/30/1968	A 11521		
<u>MAHLOCH-KASTANEK RESERVOIR</u>							
S: 14 T: 7 R: 3E SALINE HOMESTEAD RELIANCE INC	PUMP	SO		12/07/1988	A 16726		
<u>TURKEY CREEK</u>							
S: 23 T: 7 R: 3E SALINE JOSEPH H & BETTY J KUBICEK	PUMP	IR	.74	04/07/1960	A 9811		
S: 26 T: 7 R: 3E SALINE LAD KASTANEK	PUMP	IR	1.43	07/05/1966	A 10877		
S: 25 T: 7 R: 3E SALINE ALLEN FORMANEK	PUMP	IR	.33	02/07/1956	A 8351		K
CHARLES W ZOUBEK	PUMP	IR	.06	01/18/1956	A 8320		K
ROBERT C KRUPICKA	PUMP	IR	.29	10/21/1953	A 5662		K
<u>TURKEY CREEK TRIB. TO</u>							
S: 12 T: 7 R: 3E ROCK SALINE COUNTY	SHESTAK RESERVOIR	ST	35.80AF	10/29/1985	A 16458		
<u>SHESTAK RESERVOIR</u>							
S: 12 T: 7 R: 3E SALINE HENRY SHESTAK	PUMP	SO		05/26/1988	A 16650	A-16458	
<u>TURKEY CREEK TRIB. TO</u>							
S: 13 T: 7 R: 3E SALINE AGNES PAPIK	PUMP	IR	1.20	10/27/1976	A 14524		

SURFACE WATER RIGHTS DATA
CLAIMS, APPLICATIONS, AND APPROPRIATIONS IN DOWNSTREAM ORDER
DIVISION NO. 10

SOURCE LOCATION APPROPRIATOR	CARRIER GAGE	USE	GRANT IN CFS/AF	DATE OF PRIORITY	DOCKET/APP. NUMBER	ANNO. FT. NT.
TURKEY CREEK						
S: 30 T: 7 R: 4E SALINE SYLVIA M CIZEK	PUMP	IR	.34	11/15/1954	A 6810	K
S: 31 T: 7 R: 4E SALINE BERTHA SALDA	PUMP	IR	.69	03/18/1957	A 9364	K
RICHARD R KASL	PUMP	IR	.21	05/06/1955	A 7448	K
S: 6 T: 6 R: 4E SALINE FRANK F FILIPI	PUMP	IR	1.50	01/07/1970	A 11847	
S: 18 T: 6 R: 4E SALINE ROBERT G TRAVNICEK	PUMP	IR	4.47	09/15/1975	A 13805	
DRY CREEK						
S: 10 T: 6 R: 3E SALINE DELPHIN KORINEK	PUMP	IR	.84	12/16/1976	A 14598	
TURKEY CREEK						
S: 18 T: 6 R: 4E SALINE ROBERT K ZNAMENACEK	PUMP	IR	1.70	01/20/1965	A 10517	
LAWRENCE & LLOYD A OURECKY	PUMP	IR	.96	03/09/1982	A 16076	#
TURKEY CREEK NEAR WILBER, NE						
S: 19 T: 6 R: 4E SALINE ELMER OURECKY	PUMP	IR	1.55	07/18/1985	A 16433	
ROBERT J VYHNALEK	PUMP	IR	.66	02/24/1984	A 16275	
S: 30 T: 6 R: 4E SALINE LAWRENCE & LLOYD A OURECKY	PUMP	IR	.37	01/28/1974	A 12973	
LAWRENCE & LLOYD A OURECKY	PUMP	IR	2.07	03/02/1977	A 14768	
LAWRENCE & LLOYD A OURECKY	PUMP	IR	.34	09/07/1956	A 8813	K
DUANE TENOP IR	PUMP	IR	2.21	01/26/1976	A 13960	
S: 29 T: 6 R: 4E SALINE MARIE MARYSKA	PUMP	IR	.07	10/14/1954	A 6756	K
MARIE MARYSKA	PUMP	IR	.24	08/24/1954	A 6635	K
S: 28 T: 6 R: 4E SALINE ROBERT L MALY	PUMP	IR	.21	08/09/1977	A 15071	
S: 33 T: 6 R: 4E SALINE GARY A RIPA	PUMP	IR	.75	01/05/1954	A 5846	
KENNETH & GLADYS TYSER	PUMP	IR	.11	12/07/1940	A 3344	
EMIL FUCHS	PUMP	IR	1.34	09/10/1957	A 9562	
S: 4 T: 5 R: 4E SALINE MARVIN SYNOVEC	PUMP	IR	.36	09/05/1956	A 8803	K
MAX L & PATRICIA WALDO	PUMP	IR	.47	06/23/1956	A 8644	K
MAX L & PATRICIA WALDO	PUMP	IR	1.10	08/29/1961	A 9973	K
MAX L & PATRICIA WALDO	PUMP	IR	1.37	06/04/1973	A 12881	
MAX L & PATRICIA WALDO	PUMP	IR	.09	06/04/1973	A 12882	
SWAN CREEK SOUTH FORK						
S: 23 T: 5 R: 1E SALINE LOWER BIG BLUE NRD	SWAN CREEK RESERVOIR 20	ST	340.50AF	07/18/1985	A 16431	

DEPARTMENT OF WATER RESOURCES

249

SURFACE WATER RIGHTS DATA
CLAIMS, APPLICATIONS, AND APPROPRIATIONS IN DOWNSTREAM ORDER
DIVISION NO. 1D

SOURCE LOCATION APPROPRIATOR	CARRIER GAGE	USE	GRANT IN CFS/AF	DATE OF PRIORITY	DOCKET/ APP. NUMBER	ANNOA.	FT. WT.
<u>SWAN CREEK, SOUTH FORK, TRIB. TO</u> S: 28 T: 5 R: 1E SALINE LOWER BIG BLUE NRD	SWAN CREEK RESERVOIR 92	ST	295.20AF	07/18/1985	A 16432		
S: 9 T: 4 R: 2E JEFFERSON LOWER BIG BLUE NRD	SWAN CREEK RESERVOIR 4-2	ST	42.90AF	07/25/1989	A 16855		
<u>SWAN CREEK, TRIB. TO</u> S: 30 T: 5 R: 2E SALINE LOWER BIG BLUE NRD	SWAN CREEK RESERVOIR 94	ST	195.00AF	08/24/1987	A 16587		
<u>SWAN CREEK, SOUTH FORK, TRIB. TO</u> S: 28 T: 5 R: 2E SALINE LOWER BIG BLUE NRD	SWAN CREEK RESERVOIR 35	ST	447.00AF	09/14/1987	A 16595		
<u>SWAN CREEK, SOUTH FORK</u> S: 35 T: 5 R: 2E SALINE HUMMEL FARMS, INC HUMMEL FARMS, INC	PUMP PUMP	IR IR	.69 .94	06/25/1975 01/17/1978	A 13636 A 15163		
S: 2 T: 4 R: 2E JEFFERSON JAMES SOUKUP	PUMP	IR	.48	01/26/1965	A 10520		
<u>SWAN CREEK, SOUTH FORK, TRIB. TO</u> S: 20 T: 4 R: 2E JEFFERSON MARVIN D KUGEL	PUMP	IR	1.34	09/01/1972	A 12734		
S: 22 T: 4 R: 2E JEFFERSON RAYMOND JORDENING	PUMP	IR	.98	03/07/1988	A 16624		
S: 1 T: 4 R: 2E JEFFERSON WILLIAM SCHWISOW	PUMP	IR	.39	07/26/1977	A 15050		
<u>SWAN CREEK, SOUTH FORK</u> S: 36 T: 5 R: 2E SALINE LEE D & EVELYN M SPILKER	PUMP	IR	.17	08/23/1967	A 11231		K
S: 30 T: 5 R: 3E SALINE GILBERT G & NANCY D MILLER	PUMP PUMP	IR IR	.16 .47	07/05/1966 04/25/1956	A 10876 A 8514		K K
<u>SWAN CREEK, NORTH FORK</u> S: 6 T: 6 R: 2E SALINE LOWER BIG BLUE NRD	SWAN CREEK RESERVOIR 2	ST	203.30AF	08/03/1972	A 12706		
<u>SWAN CREEK RESERVOIR</u> S: 1 T: 6 R: 1E SALINE LOWER BIG BLUE NRD	PUMP	SO		08/18/1978	A 15325		
<u>SWAN CREEK, NORTH FORK, TRIB. TO</u> S: 6 T: 6 R: 2E SALINE LOWER BIG BLUE NRD	SWAN CREEK RESERVOIR 63	ST	149.30AF	08/03/1972	A 12705		
S: 25 T: 6 R: 1E SALINE LOWER BIG BLUE NRD	SWAN CREEK RESERVOIR 5	ST	773.98AF	08/04/1986	A 16517		
<u>SWAN CREEK, NORTH FORK</u> S: 27 T: 6 R: 2E SALINE FRANK & FRANK J OLIVA	PUMP	IR	.84	08/17/1960	A 9856		K

SURFACE WATER RIGHTS DATA
CLAIMS, APPLICATIONS, AND APPROPRIATIONS IN DOWNSTREAM ORDER
DIVISION NO. 1D

SOURCE LOCATION APPROPRIATOR	CARRIER GAGE	USE	GRANT IN CFS/AF	DATE OF PRIORITY	DOCKET/ APP. NUMBER	ANNOA.	FT. NT.
<u>SWAN CREEK NORTH FORK</u>							
S: 34 T: 6 R: 2E SALINE EDDIE VACEK	PUMP	IR	1.57	03/18/1968	A 11376		
S: 1 T: 5 R: 2E SALINE NORBERT J & TILLIE SLEPICKA	PUMP	IR	1.64	05/25/1970	A 11950		
S: 13 T: 5 R: 2E SALINE J ROGER & M ELOISE ZABEL	PUMP	IR	1.09	09/17/1956	A 8832		K
S: 18 T: 5 R: 3E SALINE MILO E PESEK JR	PUMP	IR	.15	05/27/1963	A 10197		K
<u>SWAN CREEK NORTH FORK TRIB. TO</u>							
S: 26 T: 5 R: 2E SALINE DENNIS SCHWISOW	SCHWISOW RESERVOIR	ST	78.90AF	07/24/1967	A 11207		
<u>SCHWISOW RESERVOIR</u>							
S: 26 T: 5 R: 2E SALINE DENNIS SCHWISOW	PUMP	SO		07/24/1967	A 11208		
<u>SWAN CREEK</u>							
S: 29 T: 5 R: 3E SALINE KLASEK FARMS, INC	PUMP	IR	.53	08/03/1954	A 6558		K
<u>SWAN CREEK TRIB. TO</u>							
S: 33 T: 5 R: 3E SALINE LOWER BIG BLUE NRD	SWAN CREEK RESERVOIR 2-1	ST	31.50	08/01/1983	A 16221		
<u>SWAN CREEK</u>							
S: 27 T: 5 R: 3E SALINE RICHARD D JISKRA	PUMP	IR	.06	02/21/1956	A 8367		K
<u>SWAN CREEK TRIB. TO</u>							
S: 4 T: 4 R: 3E JEFFERSON LOWER BIG BLUE NRD	SWAN CREEK RESERVOIR 27	ST	285.50AF	04/06/1990	A 16970		
S: 3 T: 4 R: 3E JEFFERSON LOWER BIG BLUE NRD	SWAN CREEK RESERVOIR 89	ST	262.60AF	05/02/1990	A 16982		
<u>SWAN CREEK</u>							
S: 23 T: 5 R: 3E SALINE ESTHER A WEICHEL	PUMP	IR	.26	06/01/1956	A 8596		K
WILLARD PENNER	PUMP	IR	.29	01/16/1990	A 16913		
<u>WALNUT GROVE CREEK</u>							
S: 5 T: 5 R: 3E SALINE LOWER BIG BLUE NRD	SWAN CREEK RESERVOIR 67	ST	281.90AF	05/13/1987	A 16553		
<u>SWAN CREEK</u>							
S: 24 T: 5 R: 3E SALINE L R AKSAMIT	PUMPS	IR	.64	08/01/1955	A 7852		K
S: 18 T: 5 R: 4E SALINE GILBERT DEKE	PUMP	IR	.19	07/28/1954	A 6501		
ELVIN F FROLIK	PUMP	IR	.73	08/18/1953	A 5481		
S: 19 T: 5 R: 4E SALINE VEL-LEO, INC	PUMP	IR	.93	01/30/1973	A 12798		

DEPARTMENT OF WATER RESOURCES

SURFACE WATER RIGHTS DATA
CLAIMS, APPLICATIONS, AND APPROPRIATIONS IN DOWNSTREAM ORDER
DIVISION NO. 1D

SOURCE LOCATION APPROPRIATOR	CARRIER GAGE	USE	GRANT IN CFS/AF	DATE OF PRIORITY	DOCKET/ APP. NUMBER	ANNOA.	FT. NT.
<u>SWAN CREEK</u>							
S: 20 T: 5 R: 4E SALINE DALE EBBERS	PUMP	IR	.90	01/24/1973	A 12797		
<u>SWAN CREEK, TRIB. TO</u>							
S: 2 T: 4 R: 3E JEFFERSON GALE POHLMANN	PUMP	IR	.28	02/13/1970	A 11867		
<u>SWAN CREEK</u>							
S: 20 T: 5 R: 4E SALINE GRACE L KREUSCHER	PUMP	IR	.26	07/27/1955	A 7800		
CHARLES RUNTY	PUMP	IR	.50	05/19/1989	A 16807		
S: 17 T: 5 R: 4E SALINE ELLEN M RUNTY	PUMP	IR	.39	04/04/1956	A 8460		
S: 16 T: 5 R: 4E SALINE DUANE HENDRICKSON ESTATE	PUMP	IR	.50	03/27/1975	A 13501		
VEL-LEO, INC	PUMP	IR	.70	02/09/1949	A 4428		
<u>TURKEY CREEK, TRIB. TO</u>							
S: 5 T: 4 R: 4E JEFFERSON MARVIN ZIMMERMAN	PUMP	IR	.57	02/16/1977	A 14725		
MARVIN ZIMMERMAN	PUMP	IR	.66	12/23/1974	A 13328		
S: 29 T: 5 R: 4E SALINE GEORGE H SCHERLING ET AL	PUMP	IR	.69	04/27/1972	A 12616		
LOWER BIG BLUE WRD	SWAN CREEK RESERVOIR 32	ST	215.20AF	03/16/1990	A 16946		
<u>TURKEY CREEK</u>							
S: 14 T: 5 R: 4E SALINE THEODORE SCHUERMAN	PUMP	IR	.60	05/01/1954	A 6275		
S: 24 T: 5 R: 4E SALINE ALVIN A HASENOHR	PUMP	IR	.03	05/03/1935	A 2546		K
ROGER RAHE	PUMP	IR	.16	10/16/1936	A 2645		K
LIZZIE WALDO	PUMPS	IR	.53	08/27/1940	A 3243		
S: 19 T: 5 R: 5E GAGE LIZZIE WALDO	PUMP	IR	.39	12/01/1964	A 10479		
KNOLAND J PLUCKNETT	PUMP	IR	.92	06/15/1956	A 8615		
<u>TURKEY CREEK, TRIB. TO</u>							
S: 11 T: 5 R: 4E SALINE J M QUACKENBUSH	PUMP	IR	1.09	10/11/1978	A 15350		
<u>TURKEY CREEK</u>							
S: 30 T: 5 R: 5E GAGE EDWIN STOKEBRAND ESTATE	PUMP	IR	.29	10/18/1935	A 2562		K
S: 29 T: 5 R: 5E GAGE DANKROGER FARMS, INC	PUMPS	IR	.18	08/20/1940	A 3235		K
ALICE DUNN	PUMP	IR	.14	03/18/1955	A 7242		K
<u>BLUE RIVER, BIG</u>							
S: 28 T: 5 R: 5E GAGE RALPH L BUSS	PUMP	IR	.93	03/08/1962	A 10028		

SURFACE WATER RIGHTS DATA
CLAIMS, APPLICATIONS, AND APPROPRIATIONS IN DOWNSTREAM ORDER
DIVISION NO. 1D

SOURCE LOCATION APPROPRIATOR	CARRIER GAGE	USE	GRANT IN CFS/AF	DATE OF PRIORITY	DOCKET/ APP NUMBER	ANNOA.	FT. NT.
BLUE RIVER, BIG							
S: 28 T: 5 R: 5E GAGE							
EVERETT F & BERTHA T BUSS	PUMP	IR	1.09	05/03/1957	A 9484		K
S: 3 T: 4 R: 5E GAGE							
KATIE DAMKROGER	PUMP	IR	.69	05/03/1955	A 7440		K
SOAP CREEK							
S: 22 T: 5 R: 5E GAGE							
LORENZ SIEMS	PUMP	IR	.26	02/28/1975	A 13453		
S: 27 T: 5 R: 5E GAGE							
ELMER KATZ	PUMP	IR	.26	06/01/1972	A 12648		
BLUE RIVER, BIG, TRIB. TO							
S: 18 T: 4 R: 4E JEFFERSON							
RICHARD FREESE	PUMP	IR	.56	08/17/1974	A 13151		
S: 17 T: 4 R: 4E JEFFERSON							
RICHARD FREESE	FREESE RESERVOIR NO. 1	ST	35.20AF	10/30/1974	A 13250		
FREESE RESERVOIR NO. 1							
S: 17 T: 4 R: 4E JEFFERSON							
RICHARD FREESE	PUMP	SO		10/30/1974	A 13251		
BLUE RIVER, BIG, TRIB. TO							
S: 9 T: 4 R: 4E JEFFERSON							
EUGENE BUSCH	PUMP	IR	1.04	12/04/1975	A 13892		
EUGENE BUSCH	PUMP	IR	1.14	12/04/1975	A 13891		
EDNA C KOCH	PUMP	IR	.71	07/26/1977	A 15051		
S: 10 T: 4 R: 4E JEFFERSON							
EDNA C KOCH	PUMP	IR	5.21	07/14/1971	A 12320		
PAUL & BETTY QUACKENBUSH	PUMP	IR	1.50	06/01/1977	A 14963		
S: 15 T: 4 R: 4E JEFFERSON							
GLENN H WEICHEL	PUMP	IR	1.86	12/16/1971	A 12462		
S: 14 T: 4 R: 4E JEFFERSON							
LEON D FREESE	PUMP	IR	.41	04/30/1971	A 12242		
S: 13 T: 4 R: 4E JEFFERSON							
ROBERT E BRANDT	PUMP	IR	.30	03/06/1972	A 12531		
S: 4 T: 4 R: 4E JEFFERSON							
GERALD L GERMER	PUMP	IR	2.29	01/06/1977	A 14631		
S: 6 T: 4 R: 5E GAGE							
RALPH A & LUCILLE I PLIHAL	PUMP	IR	1.14	11/12/1975	A 13864		
S: 3 T: 4 R: 5E GAGE							
THEODORE WOLLENBURG	PUMP	IR	1.00	02/16/1977	A 14727		
S: 10 T: 4 R: 5E GAGE							
GERTRUDE PENNER	PUMP	IR	.77	04/26/1971	A 12238		
BLUE RIVER, BIG							
S: 12 T: 4 R: 5E GAGE							
BEATRICE CONCRETE CO	PUMP	IR	.57	04/09/1975	A 13543		
S: 13 T: 4 R: 5E GAGE							
LOUIS H & ELLEN ESAU JR	PUMP	IR	.91	08/26/1940	A 3241 R P-275		

SURFACE WATER RIGHTS DATA
CLAIMS, APPLICATIONS, AND APPROPRIATIONS IN DOWNSTREAM ORDER
DIVISION NO. 1D

SOURCE LOCATION APPROPRIATOR	CARRIER GAGE	USE	GRANT IN CFS/AF	DATE OF PRIORITY	DOCKET/ APP. NUMBER	ANNOA. FT. NT.
<u>BLUE RIVER, BIG</u>						
S: 13 T: 4 R: 5E GAGE						
LOUIS H & ELLEN ESAU JR	PUMP	IR	1.17	07/19/1954	A 6434	
GLENN & EILEEN KATZ	PUMP	IR	1.63	02/02/1954	A 5924	
LOUIS H & ELLEN ESAU JR	PUMP	IR	1.43	02/21/1966	A 10780	
S: 18 T: 4 R: 6E GAGE						
RAYMOND SPILKER	PUMP	IR	.24	07/22/1940	A 3207	
CLARENCE W & HELENA R SPILKER	PUMP	IR	2.19	02/05/1958	A 9591	
S: 24 T: 4 R: 5E GAGE						
ELSIE E PENNER	PUMP	IR	2.01	09/13/1967	A 11251	
<u>CUB CREEK, TRIB. TO</u>						
S: 10 T: 3 R: 2E JEFFERSON						
LOWER BIG BLUE NRD	CUB CREEK RESERVOIR 17-B	ST	121.10AF	09/05/1972	A 12739	
<u>CUB CREEK RESERVOIR 17-B</u>						
S: 10 T: 3 R: 2E JEFFERSON						
LOWER BIG BLUE NRD	BLOBAUM-STEWART PUMPS	SO		03/21/1974	A 13001	
<u>CUB CREEK</u>						
S: 3 T: 3 R: 2E JEFFERSON						
LOWER BIG BLUE NRD	CUB CREEK RESERVOIR 17-A	ST	304.70AF	09/05/1972	A 12738	
<u>CUB CREEK RESERVOIR 17-A</u>						
S: 3 T: 3 R: 2E JEFFERSON						
LOWER BIG BLUE NRD	PUMP	SO		04/01/1975	A 13520	
LOWER BIG BLUE NRD	DEFRAIN PUMP	SO		11/15/1976	A 14554	
<u>CUB CREEK, TRIB. TO</u>						
S: 35 T: 4 R: 2E JEFFERSON						
LOWER BIG BLUE NRD	CUB CREEK RESERVOIR 17-C	ST	91.10AF	11/10/1966	A 10982	
<u>CUB CREEK RESERVOIR 17-C</u>						
S: 35 T: 4 R: 2E JEFFERSON						
LOWER BIG BLUE NRD	EISENHAUER-JORDENING PUMPS	SO		06/20/1968	A 11455	
<u>CUB CREEK</u>						
S: 2 T: 3 R: 2E JEFFERSON						
BARBER FARMS, INC	PUMP	IR	1.56	02/12/1969	A 11646	
S: 1 T: 3 R: 2E JEFFERSON						
HENRY A KRAUSE	PUMP	IR	.63	01/03/1966	A 10744	
<u>CUB CREEK, TRIB. TO</u>						
S: 12 T: 3 R: 2E JEFFERSON						
LOWER BIG BLUE NRD	CUB CREEK RESERVOIR 16-B	ST	181.30AF	04/12/1972	A 12587	
<u>CUB CREEK RESERVOIR 16-B</u>						
S: 12 T: 3 R: 2E JEFFERSON						
LOWER BIG BLUE NRD	BLOBAUM-RUHNKE PUMP	SO		03/30/1973	A 12848	
<u>CUB CREEK, TRIB. TO</u>						
S: 36 T: 4 R: 2E JEFFERSON						
LOWER BIG BLUE NRD	CUB CREEK RESERVOIR 15-B	ST	97.40AF	04/12/1972	A 12586	

SURFACE WATER RIGHTS DATA
CLAIMS, APPLICATIONS, AND APPROPRIATIONS IN DOWNSTREAM ORDER
DIVISION NO. 1D

SOURCE LOCATION APPROPRIATOR	CARRIER GAGE	USE	GRANT IN CFS/AF	DATE OF PRIORITY	DOCKET/ APP NUMBER	ANNOA.	FT. NT.
<u>CUB CREEK RESERVOIR 15-B</u> S: 36 T: 4 R: 2E JEFFERSON LOWER BIG BLUE NRD	BLOBAUM-ZULAUF PUMPS	SO		03/18/1974	A 13000		
<u>CUB CREEK TRIBUT TO</u> S: 7 T: 3 R: 3E JEFFERSON LOWER BIG BLUE NRD	CUB CREEK RESERVOIR 14-A	ST	636.80AF	02/22/1974	A 12987		
<u>CUB CREEK RESERVOIR 14-A</u> S: 7 T: 3 R: 3E JEFFERSON LOWER BIG BLUE NRD	PUMPS	SO		04/01/1975	A 13518		
<u>CUB CREEK TRIBUT TO</u> S: 31 T: 4 R: 3E JEFFERSON LOWER BIG BLUE NRD	CUB CREEK RESERVOIR 14-C	ST	113.80AF	08/04/1975	A 13704		
<u>CUB CREEK</u> S: 10 T: 3 R: 3E JEFFERSON CHARLES F & CHRISTINE M MEYER	PUMP	IR	.74	09/04/1956	A .8796		
<u>CUB CREEK TRIBUT TO</u> S: 22 T: 3 R: 3E JEFFERSON LOWER BIG BLUE NRD	CUB CREEK RESERVOIR 13-C	ST	247.10AF	08/04/1975	A 13703		
<u>CUB CREEK TRIBUT TO</u> S: 21 T: 3 R: 3E JEFFERSON LOWER BIG BLUE NRD	CUB CREEK RESERVOIR 13-D	ST	119.20AF	04/12/1972	A 12586		
<u>CUB CREEK RESERVOIR 13-D</u> S: 21 T: 3 R: 3E JEFFERSON LOWER BIG BLUE NRD	SELLENRICK PUMP	SO		03/30/1973	A 12849		
<u>CUB CREEK</u> S: 2 T: 3 R: 3E JEFFERSON VIRGIL & MAXINE BESSLER	PUMP	IR	1.30	06/29/1976	A 14292		
<u>CUB CREEK TRIBUT TO</u> S: 11 T: 3 R: 3E JEFFERSON LOWER BIG BLUE NRD	CUB CREEK RESERVOIR 12-A	ST	235.30AF	07/29/1969	A 11756		
<u>CUB CREEK RESERVOIR 12-A</u> S: 12 T: 3 R: 3E JEFFERSON LOWER BIG BLUE NRD	MEYERS-SCHMIDT PUMPS	SO		09/01/1971	A 12370		
<u>CUB CREEK TRIBUT TO</u> S: 27 T: 4 R: 3E JEFFERSON LOWER BIG BLUE NRD	CUB CREEK RESERVOIR 12-D	ST	390.00AF	08/04/1975	A 13701		
<u>CUB CREEK RESERVOIR 12-D</u> S: 27 T: 4 R: 3E JEFFERSON LOWER BIG BLUE NRD	PUMP	SO		12/28/1978	A 15380		
<u>CUB CREEK TRIBUT TO</u> S: 27 T: 4 R: 3E JEFFERSON HUESKE'S INC	PUMP	IR	.77	06/04/1969	A 11718		
<u>CUB CREEK TRIBUT TO</u> S: 25 T: 4 R: 3E JEFFERSON LOWER BIG BLUE NRD	CUB CREEK RESERVOIR 12-C	ST	194.90AF	07/06/1970	A 11991		

DEPARTMENT OF WATER RESOURCES

SURFACE WATER RIGHTS DATA
CLAIMS, APPLICATIONS, AND APPROPRIATIONS IN DOWNSTREAM ORDER
DIVISION NO. 10

SOURCE LOCATION APPROPRIATOR	CARRIER GAGE	USE	GRANT IN CFS/AF	DATE OF PRIORITY	DOCKET/ APP NUMBER	ANNOA.	FT. MT.
<u>CUB CREEK RESERVOIR 12-C</u> S: 25 T: 4 R: 3E JEFFERSON LOWER BIG BLUE NRD	JAMES POHLMAN PUMP	SO		03/18/1974	A 12997		
<u>CUB CREEK, TRIB. TO</u> S: 2 T: 3 R: 3E JEFFERSON VIRGIL & MAXINE BESSLER	PUMP	IR	.17	08/18/1975	A 13743		
<u>CUB CREEK</u> S: 5 T: 3 R: 4E JEFFERSON L L NIDER ESTATE	PUMP	IR	.49	02/20/1975	A 13430		
<u>CUB CREEK, TRIB. TO</u> S: 30 T: 4 R: 4E JEFFERSON LOWER BIG BLUE NRD	CUB CREEK RESERVOIR 10-A	ST	226.20AF	07/06/1970	A 11992		
<u>CUB CREEK RESERVOIR 10-A</u> S: 30 T: 4 R: 4E JEFFERSON LOWER BIG BLUE NRD	ARMIN VOGT PUMP	SO		03/18/1974	A 12998		
<u>CUB CREEK, TRIB. TO</u> S: 7 T: 3 R: 4E JEFFERSON LOWER BIG BLUE NRD	CUB CREEK RESERVOIR 10-C	ST	68.80AF	05/07/1968	A 11413		
<u>CUB CREEK RESERVOIR 10-C</u> S: 7 T: 3 R: 4E JEFFERSON LOWER BIG BLUE NRD	MEYER-EGGERLING PUMP	SO		01/29/1976	A 13968		
<u>CUB CREEK, TRIB. TO</u> S: 4 T: 3 R: 4E JEFFERSON LOWER BIG BLUE NRD	CUB CREEK RESERVOIR 9-B	ST	213.20AF	08/26/1977	A 15094		
S: 16 T: 3 R: 4E JEFFERSON LOWER BIG BLUE NRD	CUB CREEK RESERVOIR 8-B	ST	127.20AF	05/07/1968	A 11412		
<u>CUB CREEK RESERVOIR 8-B</u> S: 16 T: 3 R: 4E JEFFERSON LOWER BIG BLUE NRD	OSCAR ROSENTHAL PUMP	SO		09/01/1971	A 12371		
<u>CUB CREEK, TRIB. TO</u> S: 15 T: 3 R: 4E JEFFERSON LOWER BIG BLUE NRD	CUB CREEK RESERVOIR 8-C	ST	207.30AF	08/26/1977	A 15095		
S: 11 T: 3 R: 4E JEFFERSON LOWER BIG BLUE NRD	CUB CREEK RESERVOIR G-7	ST	20.90AF	08/26/1977	A 15093		
<u>CUB CREEK</u> S: 1 T: 3 R: 4E JEFFERSON OSCAR REIMER	PUMP	IR	1.60	03/07/1975	A 13463		
S: 36 T: 4 R: 4E JEFFERSON CLASSEM RANCH	PUMP	IR	1.30	08/09/1972	A 12710		
<u>CUB CREEK, TRIB. TO</u> S: 13 T: 4 R: 4E JEFFERSON ERWIN BLOME	PUMP	IR	1.14	07/27/1972	A 12697		
S: 20 T: 4 R: 5E GAGE LORENZ WOLLENBURG	WOLLENBURG RESERVOIR	ST	4.90AF	11/28/1969	A 11827		

SURFACE WATER RIGHTS DATA
CLAIMS, APPLICATIONS, AND APPROPRIATIONS IN DOWNSTREAM ORDER
DIVISION NO. 1D

SOURCE LOCATION APPROPRIATOR	CARRIER GAGE	USE	GRANT IN CFS/AF	DATE OF PRIORITY	DOCKET/APP. NUMBER	ANNO. A	FT. WT.
<u>CUB CREEK</u>							
S: 29 T: 4 R: 5E GAGE ROMALD J & CARLYN J KOENIG	PUMP	IR	.70	07/27/1959	A 9740		
S: 28 T: 4 R: 5E GAGE HAROLD W REIMER	PUMP	IR	2.21	07/29/1971	A 12339		
S: 27 T: 4 R: 5E GAGE HAROLD W REIMER	REIMER RESERVOIR	ST	25.00AF	07/29/1971	A 12340		
S: 27 T: 4 R: 5E GAGE THIMM & SONS	PUMP	IR	.83	02/16/1977	A 14726		
<u>CUB CREEK TRIBUT TO</u>							
S: 34 T: 4 R: 5E GAGE LOWER BIG BLUE WRD	CUB CREEK RESERVOIR G-6	ST	26.80AF	04/09/1971	A 12217		
S: 34 T: 4 R: 5E GAGE LOWER BIG BLUE WRD	CUB CREEK RES. G-1 & G-1A	ST	17.10AF	04/09/1971	A 12218		
<u>CUB CREEK</u>							
S: 24 T: 4 R: 5E GAGE EDWIN L GRAFF	PUMP	IR	.66	03/09/1957	A 9316		
S: 24 T: 4 R: 5E GAGE ROBERT L GRAFF ET AL	PUMP	IR	1.86	06/03/1970	A 11955		
S: 24 T: 4 R: 5E GAGE LYNN D STEVENS	PUMP	IR	.13	01/15/1968	A 11313		
<u>CUB CREEK TRIBUT TO</u>							
S: 23 T: 4 R: 5E GAGE DESSA STEVENS	PUMP	IR	.33	08/20/1970	A 12063		
<u>CUB CREEK</u>							
S: 24 T: 4 R: 5E GAGE ELSIE E PENNER	PUMP	IR	.44	04/09/1975	A 13542		
<u>BLUE RIVER BIG</u>							
S: 24 T: 4 R: 5E GAGE THEODORE GOOSSEN	PUMP	IR	1.86	07/19/1972	A 12688		
S: 19 T: 4 R: 6E GAGE HAROLD R & ELAINE J PENNER	PUMP	IR	2.13	03/28/1975	A 13508		
S: 19 T: 4 R: 6E GAGE HAROLD R & ELAINE J PENNER	PUMP	IR	.06	03/28/1975	A 13509		
S: 19 T: 4 R: 6E GAGE HAROLD R & ELAINE J PENNER	PUMP	IR	1.14	08/24/1979	A 15587		
S: 19 T: 4 R: 6E GAGE MARIE E PENNER	PUMP	IR	5.00	07/30/1956	A 8701		
S: 19 T: 4 R: 6E GAGE MARIE E PENNER	PUMP	IR	1.13	06/24/1971	A 12303		
<u>BOTTLE CREEK</u>							
S: 2 T: 3 R: 5E GAGE CHARLES WITULSKI	PUMP	IR	.47	01/29/1976	A 13971		
<u>BLUE RIVER BIG</u>							
S: 30 T: 4 R: 6E GAGE KENNETH J ZIMMERMAN	PUMP	IR	2.81	02/27/1975	A 13447		
S: 29 T: 4 R: 6E GAGE LINEWEBER & DORN	PUMP	IR	.93	07/20/1964	A 10397		
<u>BLUE RIVER BIG TRIBUT TO</u>							
S: 5 T: 4 R: 6E GAGE GRACE A EBBERS	EBBERS RESERVOIR NO. 1	ST	85.20AF	07/24/1970	A 12030		

DEPARTMENT OF WATER RESOURCES

SURFACE WATER RIGHTS DATA
CLAIMS, APPLICATIONS, AND APPROPRIATIONS IN DOWNSTREAM ORDER
DIVISION NO. 1D

SOURCE LOCATION APPROPRIATOR	CARRIER GAGE	USE	GRANT IN CFS/AF	DATE OF PRIORITY	DOCKET/ APP. NUMBER	ANNOT.	FT. NT.
<u>EBBERS RESERVOIR NO. 1</u> S: 5 T: 4 R: 6E GAGE GRACE A EBBERS	PUMP	SO		07/24/1970	A 12031		
<u>BLUE RIVER, BIG</u> S: 29 T: 4 R: 6E GAGE HAROLD H ENSZ HAROLD H ENSZ	PUMP PUMP	IR IR	.62 1.01	10/08/1953 08/18/1978	A 5634 A 15324		
<u>BLUE RIVER, BIG TRIB. TO</u> S: 6 T: 3 R: 6E GAGE WILLIAM SCULLY TRUST	S E C C POND	ST	19.60AF	06/30/1988	A 16678		
<u>BLUE RIVER, BIG</u> S: 32 T: 4 R: 6E GAGE RONALD L BIRD	PUMP	IR	.10	08/18/1969	A 11770		
S: 33 T: 4 R: 6E GAGE MINART INC.	PUMP	IR	.29	08/02/1954	A 6556		K
<u>INDIAN CREEK, TRIB. TO</u> S: 3 T: 6 R: 6E GAGE LOWER BIG BLUE NRD	LITTLE INDIAN RES. 1-A	ST	27.90AF	04/02/1976	A 14143		
S: 15 T: 6 R: 6E GAGE LOWER BIG BLUE NRD	LITTLE INDIAN CREEK RES. 1-D	ST	34.70AF	06/04/1973	A 12880		
<u>INDIAN CREEK, LITTLE RESERVOIR 1-D</u> S: 15 T: 6 R: 6E GAGE LOWER BIG BLUE NRD	SCHLAKE PUMP	SO		03/21/1974	A 13002		
<u>INDIAN CREEK, TRIB. TO</u> S: 18 T: 6 R: 7E GAGE GENERAL AGRICULTURAL SERVICES, LTD	INDIAN CREEK RES. 6-C	ST	34.00AF	12/08/1958	A 9663		
GENERAL AGRICULTURAL SERVICES, LTD	INDIAN CREEK RES. 6-B	ST	14.00AF	12/08/1958	A 9664		
S: 19 T: 6 R: 7E GAGE GENERAL AGRICULTURAL SERVICES, LTD	INDIAN CREEK RES. 6-A	ST	21.00AF	03/03/1955	A 7183		
<u>INDIAN CREEK</u> S: 30 T: 6 R: 7E GAGE DAVID O BOESIGER	BOESIGER RESERVOIR	ST	76.00AF	05/21/1954	A 6316		
<u>BOESIGER RESERVOIR</u> S: 30 T: 6 R: 7E GAGE DAVID O BOESIGER	PUMP	SO		05/21/1954	A 8670		
<u>INDIAN CREEK, TRIB. TO</u> S: 36 T: 6 R: 6E GAGE ERVIN SCHERNIKAU	SCHERNIKAU RESERVOIR	ST	20.00AF	11/19/1956	A 8983		
<u>SCHERNIKAU RESERVOIR</u> S: 36 T: 6 R: 6E GAGE ERVIN SCHERNIKAU	PUMP	SO		11/19/1956	A 9469		
<u>INDIAN CREEK, TRIB. TO</u> S: 21 T: 6 R: 6E GAGE LOWER BIG BLUE NRD	LITTLE INDIAN CREEK RES. 3-D	ST	41.03AF	08/24/1966	A 10940		

SURFACE WATER RIGHTS DATA
CLAIMS, APPLICATIONS, AND APPROPRIATIONS IN DOWNSTREAM ORDER
DIVISION NO. 1D

SOURCE LOCATION APPROPRIATOR	CARRIER GAGE	USE	GRANT IN CFS/AF	DATE OF PRIORITY	DOCKET/ APP. NUMBER	ANNOA.	FT. NT.
<u>INDIAN CREEK, LITTLE RESERVOIR 3-D</u>							
S: 21 T: 6 R: 6E GAGE LOWER BIG BLUE NRD	SPIPKER & TALLEY PUMPS	SO		08/24/1966	A 10941		
<u>TOWN CREEK, TRIB. TO</u>							
S: 7 T: 5 R: 7E GAGE GENERAL AGRICULTURAL SERVICES, LTD	INDIAN CREEK RES. 9-B	ST	15.00AF	12/16/1958	A 9669		
S: 12 T: 5 R: 6E GAGE GENERAL AGRICULTURAL SERVICES, LTD	INDIAN CREEK RES. 9-A	ST	38.00AF	12/16/1958	A 9668		
S: 13 T: 5 R: 6E GAGE GENERAL AGRICULTURAL SERVICES, LTD	INDIAN CREEK RES. 9-11	ST	11.00AF	12/16/1958	A 9667		
S: 24 T: 5 R: 6E GAGE GENERAL AGRICULTURAL SERVICES, LTD	INDIAN CREEK RES. 9-D	ST	20.00AF	12/16/1958	A 9670		
S: 24 T: 5 R: 6E GAGE GENERAL AGRICULTURAL SERVICES, LTD	INDIAN CREEK RES. 9-24	ST	5.00AF	04/17/1959	A 9721		
<u>INDIAN CREEK</u>							
S: 15 T: 4 R: 6E GAGE J LUTHER HOYLE	PUMP	IR	1.91	11/29/1984	A 16346		
S: 22 T: 4 R: 6E GAGE GARY L CARSTENS	PUMP	IR	1.04	08/13/1984	A 16322		
ALVIN MILLER	PUMP	IR	.45	11/29/1984	A 16347		
<u>BLUE RIVER, BIG, TRIB. TO</u>							
S: 4 T: 3 R: 6E GAGE LAVERNA DUSENBERY	DUSENBERY-DOYLE RES. BIG BLUE RIVER AT BEATRICE, NE	ST	75.00AF	10/17/1978	A 15351		#
S: 10 T: 3 R: 6E GAGE JOHN F ABRAHAMS	PUMP	IR	.20	04/03/1931	A 2196		
<u>BLUE RIVER, BIG</u>							
S: 2 T: 3 R: 6E GAGE * GLENNYS R ZIEGLER TYSER & ZIEGLER	PUMPS	IR	.15	07/14/1955	A 7762		K
MAGDALENE ANDREAS	PUMP	IR	1.99	07/05/1974	A 13064		
S: 1 T: 3 R: 6E GAGE WILLIAM E & MARY GOOSSEN	PUMP	IR	.29	10/13/1953	A 5640		
<u>BEAR CREEK, TRIB. TO</u>							
S: 21 T: 5 R: 8E GAGE LOWER BIG BLUE NRD	BEAR CREEK RESERVOIR 7-J	ST	97.70AF	11/28/1969	A 11828		
<u>BEAR CREEK RESERVOIR 7-J</u>							
S: 21 T: 5 R: 8E GAGE LOWER BIG BLUE NRD	PARDE PUMP	SO		02/18/1971	A 12165		
<u>BEAR CREEK, TRIB. TO</u>							
S: 17 T: 5 R: 8E GAGE LOWER BIG BLUE NRD	BEAR CREEK RESERVOIR 7-G	ST	52.00AF	05/03/1976	A 14201		
S: 19 T: 5 R: 8E GAGE LOWER BIG BLUE NRD	BEAR CREEK RESERVOIR 7-F	ST	83.90AF	09/23/1971	A 12386		
S: 13 T: 5 R: 7E GAGE LOWER BIG BLUE NRD	BEAR CREEK RESERVOIR 7-E	ST	60.90AF	02/28/1975	A 13451		

SURFACE WATER RIGHTS DATA
CLAIMS, APPLICATIONS, AND APPROPRIATIONS IN DOWNSTREAM ORDER
DIVISION NO. 1D

SOURCE LOCATION APPROPRIATOR	CARRIER GAGE	USE	GRANT IN CFS/AF	DATE OF PRIORITY	DOCKET/ APP. NUMBER	ANNO. FT. NT.
<u>BEAR CREEK TRIBUT. TO</u> S: 23 T: 5 R: 7E GAGE LOWER BIG BLUE NRD	BEAR CREEK RESERVOIR 7-B	ST	64.40AF	02/07/1967	A 11039	
<u>BEAR CREEK RESERVOIR 7-B</u> S: 23 T: 5 R: 7E GAGE LOWER BIG BLUE NRD	DEBUHR-HARMS PUMP	SO		04/28/1970	A 11924	
<u>BEAR CREEK TRIBUT. TO</u> S: 25 T: 5 R: 7E GAGE LOWER BIG BLUE NRD	BEAR CREEK RESERVOIR 7-C	ST	38.60AF	11/28/1969	A 11829	
<u>BEAR CREEK RESERVOIR 7-C</u> S: 25 T: 5 R: 7E GAGE LOWER BIG BLUE NRD	JURGENS PUMP	SO		07/06/1971	A 12317	
<u>BEAR CREEK</u> S: 26 T: 5 R: 7E GAGE EDWARD G & BERNICE L PARDE	PUMP	IR	2.13	12/30/1964	A 10494	
S: 27 T: 5 R: 7E GAGE THEES EHMEN	PUMP	IR	.60	05/09/1977	A 14935	
<u>BEAR CREEK TRIBUT. TO</u> S: 27 T: 5 R: 7E GAGE LOWER BIG BLUE NRD	BEAR CREEK RESERVOIR 7-D	ST	98.23AF	11/06/1964	A 10465	
<u>BEAR CREEK RESERVOIR 7-D</u> S: 27 T: 5 R: 7E GAGE LOWER BIG BLUE NRD	THEES EHMEN PUMP	SO		06/17/1969	A 11728	
<u>BEAR CREEK</u> S: 34 T: 5 R: 7E GAGE GEORGE G DORN ESTATE	PUMP	IR	.43	02/19/1957	A 9226	
<u>BEAR CREEK TRIBUT. TO</u> S: 33 T: 5 R: 7E GAGE LOWER BIG BLUE NRD	BEAR CREEK RESERVOIR 6-A	ST	32.50AF	08/04/1975	A 13702	
S: 6 T: 4 R: 8E GAGE LOWER BIG BLUE NRD	BEAR CREEK RESERVOIR 8-C	ST	92.00AF	08/04/1975	A 13705	
S: 11 T: 4 R: 7E GAGE LOWER BIG BLUE NRD	BEAR CREEK RESERVOIR 8-B	ST	68.30AF	04/18/1966	A 10834	
<u>BEAR CREEK RESERVOIR 8-B</u> S: 11 T: 4 R: 7E GAGE LOWER BIG BLUE NRD	BUSBOOM PUMPS	SO		06/17/1969	A 11729	
<u>BEAR CREEK TRIBUT. TO</u> S: 9 T: 4 R: 7E GAGE LOWER BIG BLUE NRD	BEAR CREEK RESERVOIR 6-B	ST	92.50AF	04/18/1966	A 10833	
<u>PIERCE CREEK TRIBUT. TO</u> S: 33 T: 6 R: 7E GAGE LOWER BIG BLUE NRD	BEAR CREEK RESERVOIR 4-A	ST	155.50AF	05/22/1968	A 11430	
<u>BEAR CREEK RESERVOIR 4-A</u> S: 33 T: 6 R: 7E GAGE LOWER BIG BLUE NRD	G BUSBOOM PUMPS	SO		04/28/1970	A 11926	

SURFACE WATER RIGHTS DATA
CLAIMS, APPLICATIONS, AND APPROPRIATIONS IN DOWNSTREAM ORDER
DIVISION NO. 1D

SOURCE LOCATION APPROPRIATOR	CARRIER GAGE	USE	GRANT IN CFS/AF	DATE OF PRIORITY	DOCKET/ APP. NUMBER	ANNOA. FT. NT.
<u>PIERCE CREEK TRIBUTORY</u>						
S: 4 T: 5 R: 7E GAGE LOWER BIG BLUE NRD	BEAR CREEK RESERVOIR 4-C	ST	54.80AF	05/22/1968	A 11431	
S: 11 T: 5 R: 7E GAGE LOWER BIG BLUE NRD	BEAR CREEK RESERVOIR 5-B	ST	43.90AF	10/21/1974	A 13244	
S: 10 T: 5 R: 7E GAGE LOWER BIG BLUE NRD	BEAR CREEK RESERVOIR 5-A	ST	112.70AF	10/21/1974	A 13243	
S: 20 T: 5 R: 7E GAGE LOWER BIG BLUE NRD	BEAR CREEK RESERVOIR 3-B	ST	30.40AF	11/03/1967	A 11270	
S: 21 T: 5 R: 7E GAGE LOWER BIG BLUE NRD	BEAR CREEK RESERVOIR 3-C	ST	60.00AF	11/22/1967	A 11279	
S: 30 T: 5 R: 7E GAGE LOWER BIG BLUE NRD	BEAR CREEK RESERVOIR 3-A	ST	77.30AF	02/07/1967	A 11038	
<u>BEAR CREEK RESERVOIR 3-A</u>						
S: 30 T: 5 R: 7E GAGE LOWER BIG BLUE NRD	F DAUBENDIEK PUMPS	SO		04/28/1970	A 11925	
<u>PIERCE CREEK</u>						
S: 31 T: 5 R: 7E GAGE FRED DAUBENDIEK	PUMP	IR	.59	06/12/1969	A 11726	
S: 6 T: 4 R: 7E GAGE WILLIAM D ZIMMERMAN	PUMP	IR	1.20	02/04/1957	A 9163	
<u>BEAR CREEK</u>						
S: 7 T: 4 R: 7E GAGE DUANE PARDE	PUMP	IR	.84	03/03/1989	A 16751	
RICHARD BAEHR	PUMP	IR	.71	08/11/1969	A 11765	
<u>BEAR CREEK TRIBUTORY</u>						
S: 12 T: 4 R: 6E GAGE LOWER BIG BLUE NRD	BEAR CREEK RESERVOIR 2-B	ST	128.20AF	12/08/1972	A 12775	
S: 18 T: 4 R: 7E GAGE LOWER BIG BLUE NRD	BEAR CREEK RESERVOIR 2-A	ST	111.90AF	12/08/1972	A 12774	
<u>BEAR CREEK</u>						
S: 26 T: 4 R: 6E GAGE JAMES A & LOIDA F THORNBURG	PUMP	IR	.96	02/11/1976	A 14015	
S: 25 T: 4 R: 6E GAGE RENKEN W & AMANDA LEMERS	PUMP	IR	1.60	07/12/1968	A 11485	
S: 36 T: 4 R: 6E GAGE DEPARTMENT OF INSTITUTIONS	PUMPS	IR	.95	04/22/1928	A 2010	
DEPARTMENT OF INSTITUTIONS	PUMP	IR	5.23	01/10/1957	A 9092	
<u>BEAR CREEK TRIBUTORY</u>						
S: 25 T: 4 R: 6E GAGE DEAN THORNBURG	THORNBURG RESERVOIR NO. 1	ST	41.20AF	08/03/1979	A 15539	
<u>THORNBURG RESERVOIR NO. 1</u>						
S: 25 T: 4 R: 6E GAGE DEAN THORNBURG	PUMP	SO		03/26/1980	A 15634	

SURFACE WATER RIGHTS DATA
CLAIMS, APPLICATIONS, AND APPROPRIATIONS IN DOWNSTREAM ORDER
DIVISION NO. 1D

SOURCE LOCATION APPROPRIATOR	CARRIER OF GAGE	USE	GRANT IN CFS/AF	DATE OF PRIORITY	DOCKET/ APP. NUMBER	ANNOA. FT. NT.
<u>BEAR CREEK, TRIB. TO</u> S: 29 T: 4 R: 7E GAGE LOWER BIG BLUE NRD	BEAR CREEK RESERVOIR 2-1	ST	26.80AF	12/23/1970	A 12131	
<u>BEAR CREEK</u> S: 1 T: 3 R: 6E GAGE HERBERT H ZIMMERMAN	PUMP	IR	.41	01/27/1978	A 15176	
<u>BLUE RIVER, BIG</u> S: 12 T: 3 R: 6E GAGE ALVIN & SEMA DORN	PUMP	IR	2.61	04/08/1976	A 14169	
S: 7 T: 3 R: 7E GAGE HERMAN BUSS	PUMP	IR	1.69	03/23/1961	A 9913	
WILLIAM E & MARY GOOSSEN	PUMP	IR	.09	04/24/1940	A 3142	
S: 13 T: 3 R: 6E GAGE WILLIAM E & MARY GOOSSEN	PUMP	IR	.83	09/14/1955	A 8122	K
<u>CEDAR CREEK</u> S: 9 T: 4 R: 8E GAGE LOWER BIG BLUE NRD	CEDAR CREEK RESERVOIR 9-A	ST	227.00AF	02/16/1977	A 14728	
<u>CEDAR CREEK, TRIB. TO</u> S: 8 T: 4 R: 8E GAGE LOWER BIG BLUE NRD	CEDAR CREEK RESERVOIR 9-F	ST	31.20AF	05/03/1977	A 14926	
S: 24 T: 4 R: 7E GAGE LOWER BIG BLUE NRD	CEDAR CREEK RESERVOIR 9-B	ST	107.80AF	08/22/1969	A 11778	
<u>CEDAR CREEK RESERVOIR 9-B</u> S: 24 T: 4 R: 7E GAGE LOWER BIG BLUE NRD	E MILLER PUMPS	SO		08/22/1969	A 11780	
<u>CEDAR CREEK, TRIB. TO</u> S: 23 T: 4 R: 7E GAGE LOWER BIG BLUE NRD	CEDAR CREEK RESERVOIR 9-E	ST	57.40AF	08/22/1969	A 11779	
<u>CEDAR CREEK RESERVOIR 9-E</u> S: 23 T: 4 R: 7E GAGE LOWER BIG BLUE NRD	ELMER SCHUSTER PUMP	SO		08/22/1969	A 11781	
<u>CEDAR CREEK</u> S: 35 T: 4 R: 7E GAGE GARY L CARSTENS	PUMP	IR	.94	08/10/1981	A 15962	
<u>CEDAR CREEK, TRIB. TO</u> S: 27 T: 4 R: 7E GAGE LOWER BIG BLUE NRD	CEDAR CREEK RESERVOIR 9-C	ST	108.20AF	08/31/1976	A 14432	
S: 34 T: 4 R: 7E GAGE LOWER BIG BLUE NRD	CEDAR CREEK RESERVOIR 9-D	ST	82.00AF	09/21/1970	A 12082	
<u>CEDAR CREEK RESERVOIR 9-D</u> S: 34 T: 4 R: 7E GAGE LOWER BIG BLUE NRD	PUMP	SO		03/18/1974	A 12999	
<u>CEDAR CREEK</u> S: 10 T: 3 R: 7E GAGE HARVEY CRAMER	PUMP	IR	1.19	03/12/1976	A 14088	

SURFACE WATER RIGHTS DATA
CLAIMS, APPLICATIONS, AND APPROPRIATIONS IN DOWNSTREAM ORDER
DIVISION NO. 1D

SOURCE LOCATION APPROPRIATOR	CARRIER GAGE	USE	GRANT IN CFS/AF	DATE OF PRIORITY	DOCKET/ APP. NUMBER	ANNOA.	FT. NT.
CEDAR CREEK							
S: 9 T: 3 R: 7E GAGE IDEUS, MORRIS, GERDES	PUMP	IR	9.34	08/04/1983	A 16224		
BLUE RIVER, BIG							
S: 18 T: 3 R: 7E GAGE HOMER H & ALMA R SEITZ	PUMP	IR	2.23	02/16/1990	A 16928		
WILLIAM E & MARY GOOSSEN	PUMP	IR	3.17	02/07/1969	A 11636		
ROBERT H & BEVERLY H SEITZ	PUMP	IR	2.01	12/27/1974	A 13334		
S: 13 T: 3 R: 6E GAGE LOUIS & MARTHA GOOSSEN	PUMP	IR	1.14	03/12/1976	A 14090		
WILLIAM E & MARY GOOSSEN	PUMP	IR	1.29	08/10/1981	A 15963		K
S: 24 T: 3 R: 6E GAGE C A ANDERSON	PUMP	IR	.41	07/24/1934	A 2438		
C A ANDERSON	PUMP	IR	.76	02/23/1956	A 8373		
S: 19 T: 3 R: 7E GAGE JOHN D REMMERS	PUMP	IR	2.07	01/16/1976	A 13946		
JOHN D REMMERS	PUMP	IR	1.97	02/07/1964	A 10303		
JOHN D REMMERS	PUMP	IR	.73	01/17/1973	A 12792		
S: 30 T: 3 R: 7E GAGE WILLIAM J HAMM	PUMP	IR	1.29	04/10/1989	A 16769		
MILDRED A BERNARD	PUMP	IR	1.36	11/22/1955	A 8261		
S: 20 T: 3 R: 7E GAGE ARNOLD F BEHRENS	PUMP	IR	.57	03/18/1955	A 7241		K
S: 29 T: 3 R: 7E GAGE ARTHUR J & MARTHA L ZARYBNICKY	PUMP	IR	.27	04/27/1956	A 8522		
JOHN BAEHR	PUMP	IR	1.08	06/21/1956	A 8635		
ARTHUR J & MARTHA L ZARYBNICKY	PUMP	IR	.19	01/04/1949	A 4416		
ARTHUR J & MARTHA L ZARYBNICKY	PUMP	IR	.28	04/09/1971	A 12219		
THEODORE R LEITSCHUCK	PUMP	IR	.17	02/23/1981	A 15772		K
S: 5 T: 2 R: 7E GAGE VIOLA HUTCHINSON	PUMP	IR	5.07	07/10/1974	A 13070		
JOSEPH W CRANE	PUMP	IR	2.31	07/01/1964	A 10389		
VIOLA HUTCHINSON	PUMP	IR	2.29	12/02/1975	A 13887		
MUD CREEK, TRIB. TO							
S: 1 T: 3 R: 8E GAGE LOWER BIG BLUE NRD	MUD CREEK RESERVOIR 2-H	ST	87.40AF	04/06/1965	A 10607		
MUD CREEK RESERVOIR 2-H							
S: 1 T: 3 R: 8E GAGE LOWER BIG BLUE NRD	LENERS PUMP	SO		03/30/1973	A 12850		
MUD CREEK, TRIB. TO							
S: 23 T: 4 R: 8E GAGE LOWER BIG BLUE NRD	MUD CREEK RESERVOIR 2-D	ST	50.70AF	06/26/1964	A 10388		
MUD CREEK RESERVOIR 2-D							
S: 23 T: 4 R: 8E GAGE LOWER BIG BLUE NRD	PUMP	SO		11/15/1976	A 14553		

DEPARTMENT OF WATER RESOURCES

SURFACE WATER RIGHTS DATA
CLAIMS, APPLICATIONS, AND APPROPRIATIONS IN DOWNSTREAM ORDER
DIVISION NO. 1D

SOURCE LOCATION APPROPRIATOR	CARRIER GAGE	USE	GRANT IN CFS/AF	DATE OF PRIORITY	DOCKET/ APP. NUMBER	ANNOA.	FT. NT.
<u>MUD CREEK TRIBUT TO</u> S: 22 T: 4 R: 8E GAGE LOWER BIG BLUE NRD	MUD CREEK RESERVOIR 2-C	ST	71.10AF	04/06/1965	A 10605		
S: 33 T: 4 R: 8E GAGE LOWER BIG BLUE NRD	MUD CREEK RESERVOIR 5-A	ST	124.79AF	04/06/1965	A 10604		
<u>MUD CREEK RESERVOIR 5-A</u> S: 33 T: 4 R: 8E GAGE LOWER BIG BLUE NRD	LENERS PUMP	SO		03/12/1976	A 14089		
<u>MUD CREEK</u> S: 36 T: 4 R: 7E GAGE LOWER BIG BLUE NRD	MUD CREEK RESERVOIR 2-A	ST	252.80AF	08/06/1970	A 12054		
S: 22 T: 3 R: 7E GAGE ALFRED DAUBENDIEK JR	DAUBENDIEK RESERVOIR NO 1	SS	8.40AF	08/10/1981	A 15960	A-15414	B
<u>MUD CREEK TRIBUT TO</u> S: 22 T: 3 R: 7E GAGE ALFRED DAUBENDIEK JR	PUMP	IR	.10	03/29/1977	A 14862		
ALFRED DAUBENDIEK JR	DAUBENDIEK RES. NO. 1	ST	8.40AF	02/07/1979	A 15414		
<u>DAUBENDIEK RESERVOIR NO. 1</u> S: 22 T: 3 R: 7E GAGE ALFRED DAUBENDIEK JR	PUMP	SI		01/17/1980	A 15609	A-14862	
ALFRED DAUBENDIEK JR	PUMP	SO		01/17/1980	A 15609		
<u>MUD CREEK</u> S: 22 T: 3 R: 7E GAGE ALFRED DAUBENDIEK JR	PUMP	IR	1.04	01/05/1977	A 14628		
<u>BLOODY RUN TRIBUT TO</u> S: 9 T: 3 R: 8E GAGE LOWER BIG BLUE NRD	MUD CREEK RESERVOIR 4-E	ST	77.00AF	04/06/1965	A 10603		
S: 16 T: 3 R: 8E GAGE LOWER BIG BLUE NRD	MUD CREEK RESERVOIR 4-D	ST	57.23AF	04/06/1965	A 10602		
S: 21 T: 3 R: 8E GAGE LOWER BIG BLUE NRD	MUD CREEK RESERVOIR 4-C	ST	71.39AF	04/06/1965	A 10601		
<u>BLOODY RUN</u> S: 13 T: 3 R: 7E GAGE LOWER BIG BLUE NRD	MUD CREEK RESERVOIR 4-J	ST	1824.95AF	06/19/1967	A 11177		
<u>BLOODY RUN TRIBUT TO</u> S: 12 T: 3 R: 7E GAGE LOWER BIG BLUE NRD	MUD CREEK RESERVOIR 4-B	ST	37.90AF	04/07/1971	A 12211		
<u>MUD CREEK</u> S: 22 T: 3 R: 7E GAGE ALFRED DAUBENDIEK JR	DAUBENDIEK PIT	ST	31.00AF	08/10/1981	A 15961		
<u>MUD CREEK TRIBUT TO</u> S: 21 T: 3 R: 7E GAGE ALFRED DAUBENDIEK JR	PUMP	IR	.94	01/17/1980	A 15610		

SURFACE WATER RIGHTS DATA
CLAIMS, APPLICATIONS, AND APPROPRIATIONS IN DOWNSTREAM ORDER
DIVISION NO. 1D

SOURCE LOCATION APPROPRIATOR	CARRIER GAGE	USE	GRANT IN CFS/AF	DATE OF PRIORITY	DOCKET/ APP. NUMBER	ANNOA.	FT. NT.
<u>MUD CREEK</u> S: 34 T: 3 R: 7E GAGE CLARENCE L MCKINZIE	MCKINZIE RESERVOIR NO. 1	ST	.53AF	03/16/1978	A 15205		
<u>MUD CREEK TRIBUT TO</u> S: 35 T: 3 R: 7E GAGE LOWER BIG BLUE NRD	MUD CREEK RESERVOIR 3-A	ST	161.06AF	04/06/1965	A 10606		
S: 34 T: 3 R: 7E GAGE ALFRED DAUBENDIEK JR	PUMP	IR	.46	01/30/1989	A 16742		
<u>BLUE RIVER BIG</u> S: 8 T: 2 R: 7E GAGE LARRY FRERICHS	PUMP	IR	1.50	05/07/1982	A 16102		
S: 9 T: 2 R: 7E GAGE BERTHA ANNA TRUMP	PUMP	IR	.56	08/02/1955	A 7857		
LYNN L HARDEN	PUMP	IR	1.36	05/12/1966	A 10845		
S: 17 T: 2 R: 7E GAGE WAYNE H & FLORENCE E MARPLES TRUST	PUMP	IR	2.31	03/17/1965	A 10571		
FLORENCE E MARPLES	PUMP	IR	.21	07/27/1955	A 7802		K
FLORENCE E MARPLES	PUMP	IR	.91	12/27/1971	A 12469		
ROLAND F DORN	BLUE SPRINGS PLANT	PR	450.00	/ /1868	D 1047		
ROLAND F DORN	BLUE SPRINGS PLANT	DG		11/07/1922	A 1692	D-1047	
ROLAND F DORN	BLUE SPRINGS PLANT	DG		12/15/1922	A 1698	D-1047	
<u>BILL'S CREEK</u> S: 2 T: 2 R: 6E GAGE GEORGE E & GAROLDENE A PINKERTON	PUMP	IR	.30	08/23/1956	A 8766		K
S: 11 T: 2 R: 6E GAGE ALLINGTON FARMS	PUMP	IR	.50	01/29/1957	A 9149		
<u>INDIAN CREEK BIG TRIBUT TO</u> S: 6 T: 2 R: 4E JEFFERSON LOWER BIG BLUE NRD	BIG INDIAN CREEK RES. 10-A	ST	178.80AF	01/03/1966	A 10742		
<u>INDIAN CREEK BIG RESERVOIR 10-A</u> S: 6 T: 2 R: 4E JEFFERSON LOWER BIG BLUE NRD	SASSE PUMP	SO		01/16/1969	A 11616		
<u>INDIAN CREEK BIG TRIBUT TO</u> S: 16 T: 2 R: 4E JEFFERSON LOWER BIG BLUE NRD	BIG INDIAN CREEK RES. 9-B	ST	89.80AF	01/12/1965	A 10508		
<u>INDIAN CREEK BIG RESERVOIR 9-B</u> S: 9 T: 2 R: 4E JEFFERSON LOWER BIG BLUE NRD	PUMP	SO		04/01/1975	A 13519		
S: 16 T: 2 R: 4E JEFFERSON LOWER BIG BLUE NRD	SCHROEDER PUMP	SO		04/19/1974	A 13025		
LOWER BIG BLUE NRD	SCHROEDER PUMP	SO		08/25/1969	A 11782		
<u>INDIAN CREEK BIG TRIBUT TO</u> S: 15 T: 2 R: 4E JEFFERSON LOWER BIG BLUE NRD	BIG INDIAN CREEK RES. 8-B	ST	66.20AF	01/12/1965	A 10504		

DEPARTMENT OF WATER RESOURCES

SURFACE WATER RIGHTS DATA
CLAIMS, APPLICATIONS, AND APPROPRIATIONS IN DOWNSTREAM ORDER
DIVISION NO. 1D

SOURCE LOCATION APPROPRIATOR	CARRIER GAGE	USE	GRANT IN CFS/AF	DATE OF PRIORITY	DOCKET/ APP. NUMBER	ANNOA. FT. NT.
<u>INDIAN CREEK, BIG. RESERVOIR 8-B</u> S: 15 T: 2 R: 4E JEFFERSON LOWER BIG BLUE NRD	DAMROW PUMP	SO		02/20/1969	A 11652	
<u>INDIAN CREEK, BIG. MELVIN WEERS</u> S: 27 T: 2 R: 4E JEFFERSON	PUMP	IR	3.46	12/15/1977	A 15152	
<u>INDIAN CREEK, BIG. TRIB. TO</u> S: 33 T: 2 R: 4E JEFFERSON LOWER BIG BLUE NRD	BIG INDIAN CREEK RES. 8-E	ST	166.00AF	06/23/1972	A 12669	
<u>INDIAN CREEK, BIG. RESERVOIR 8-E</u> S: 33 T: 2 R: 4E JEFFERSON LOWER BIG BLUE NRD	PRETZER PUMP FREITAGE PUMP	SO SO		08/30/1976 08/29/1974	A 14428 A 13179	
<u>INDIAN CREEK, BIG. TRIB. TO</u> S: 4 T: 1 R: 4E JEFFERSON LOWER BIG BLUE NRD	BIG INDIAN CREEK RES. 8-F	ST	51.00AF	06/23/1972	A 12670	
<u>INDIAN CREEK, BIG. TRIB. TO</u> S: 3 T: 1 R: 4E JEFFERSON LOWER BIG BLUE NRD	BIG INDIAN RES. 8-G	ST	95.40AF	06/23/1972	A 12671	
<u>INDIAN CREEK, BIG. TRIB. TO</u> S: 1 T: 2 R: 4E JEFFERSON LOWER BIG BLUE NRD	BIG INDIAN CREEK RES. 17-B	ST	203.18AF	01/12/1965	A 10500	
<u>INDIAN CREEK, BIG. RESERVOIR 17-B</u> S: 36 T: 3 R: 4E JEFFERSON LOWER BIG BLUE NRD LOWER BIG BLUE NRD	HIRSCHLER PUMP HIRSCHLER-NICKERSON PUMPS	SO SO		07/10/1974 08/22/1966	A 13069 A 10937	
<u>INDIAN CREEK, BIG. TRIB. TO</u> S: 13 T: 2 R: 4E JEFFERSON EDWIN SCHMIDT S: 24 T: 2 R: 4E JEFFERSON LOWER BIG BLUE NRD	PUMP BIG INDIAN CREEK RES. 17-A	IR ST	.93 260.00AF	08/03/1979 03/28/1966	A 15538 A 10815	
<u>INDIAN CREEK, BIG. RESERVOIR 17-A</u> S: 24 T: 2 R: 4E JEFFERSON LOWER BIG BLUE NRD LOWER BIG BLUE NRD	DAMROW PUMP OLTMAN PUMPS	SO SO		05/26/1972 08/13/1969	A 12645 A 11766	
<u>INDIAN CREEK, BIG. TRIB. TO</u> S: 7 T: 1 R: 5E GAGE CLAIR CALLAN	CALLAN RESERVOIR	ST	137.00AF	10/23/1963	A 10254	
<u>SPRING CREEK, TRIB. TO</u> S: 36 T: 2 R: 4E JEFFERSON LOWER BIG BLUE NRD	BIG INDIAN CREEK RES. 7-A	ST	258.60AF	06/15/1967	A 11172	
<u>INDIAN CREEK, BIG. RESERVOIR 7-A</u> S: 36 T: 2 R: 4E JEFFERSON LOWER BIG BLUE NRD	PUMP	SO		12/14/1978	A 15375	

SURFACE WATER RIGHTS DATA
CLAIMS, APPLICATIONS, AND APPROPRIATIONS IN DOWNSTREAM ORDER
DIVISION NO. 1D

SOURCE LOCATION APPROPRIATOR	CARRIER GAGE	USE	GRANT IN CFS/AF	DATE OF PRIORITY	DOCKET/ APP. NUMBER	ANNOA.	FT. NT.
<u>INDIAN CREEK, BIG TRIB. TO</u> S: 30 T: 2 R: 5E GAGE LOWER BIG BLUE NRD	BIG INDIAN CREEK	RES. 7-B ST	122.00AF	01/12/1965	A 10499		
<u>INDIAN CREEK, BIG RESERVOIR 7-B</u> S: 30 T: 2 R: 5E GAGE LOWER BIG BLUE NRD	RAYMOND J THOMSEN PUMP	SO		08/15/1967	A 11224		
<u>INDIAN CREEK, BIG TRIB. TO</u> S: 31 T: 2 R: 5E GAGE LOWER BIG BLUE NRD	BIG INDIAN CREEK RES. 7-1-B	ST	39.70AF	06/15/1965	A 10643		
S: 5 T: 1 R: 5E GAGE LOWER BIG BLUE NRD	BIG INDIAN CREEK RES. 6-B	ST	106.60AF	08/15/1967	A 11225		
<u>ELM CREEK</u> S: 5 T: 2 R: 5E GAGE LOWER BIG BLUE NRD	BIG INDIAN CREEK RES. 16-B	ST	109.70AF	12/23/1970	A 12130		
<u>ELM CREEK, TRIB. TO</u> S: 22 T: 2 R: 5E GAGE ANNA S HUBKA MELVIN HUBKA	PUMP PUMP	IR IR	.56 .61	08/03/1973 03/29/1972	A 12918 A 12569		
<u>ELM CREEK AND ELM CREEK, TRIB. TO</u> S: 33 T: 2 R: 5E GAGE LOWER BIG BLUE NRD	BIG INDIAN CREEK RES. 16-C	ST	336.00AF	04/19/1974	A 13024		
<u>INDIAN CREEK, BIG TRIB. TO</u> S: 3 T: 1 R: 5E GAGE LOWER BIG BLUE NRD	BIG INDIAN CREEK RES. 6-E	ST	49.54AF	01/12/1965	A 10501		
S: 9 T: 1 R: 5E GAGE LOWER BIG BLUE NRD	BIG INDIAN CREEK RES. 6-G	ST	64.70AF	09/15/1967	A 11252		
S: 2 T: 1 R: 5E GAGE LOWER BIG BLUE NRD	BIG INDIAN CREEK RES. 6-F	ST	45.69AF	01/12/1965	A 10503		
S: 21 T: 1 R: 5E GAGE LOWER BIG BLUE NRD	BIG INDIAN CREEK RES. 5-F	ST	103.50AF	05/18/1971	A 12266		
S: 16 T: 1 R: 5E GAGE LOWER BIG BLUE NRD	BIG INDIAN CREEK RES. 5-E	ST	58.80AF	05/18/1971	A 12267		
S: 23 T: 1 R: 5E GAGE LOWER BIG BLUE NRD	BIG INDIAN CREEK RES. 5-D	ST	100.60AF	11/16/1965	A 10717		
<u>INDIAN CREEK, BIG RESERVOIR 5-D</u> S: 23 T: 1 R: 5E GAGE LOWER BIG BLUE NRD	PUMP	SO		10/30/1974	A 13249		
<u>INDIAN CREEK, BIG</u> S: 13 T: 1 R: 5E GAGE MICHAEL VITOSH	PUMP	IR	2.19	01/17/1978	A 15164		
S: 24 T: 1 R: 5E GAGE ARNOLD VITOSH	PUMP	IR	1.57	05/11/1979	A 15476		

DEPARTMENT OF WATER RESOURCES

SURFACE WATER RIGHTS DATA
CLAIMS, APPLICATIONS, AND APPROPRIATIONS IN DOWNSTREAM ORDER
DIVISION NO. 1D

SOURCE LOCATION APPROPRIATOR	CARRIER GAGE	USE	GRANT IN CFS/AF	DATE OF PRIORITY	DOCKET/ APP. NUMBER	ANNOA.	FT. NT.
<u>INDIAN CREEK, BIG TRIB. TO</u> S: 25 T: 1 R: 5E GAGE LOWER BIG BLUE NRD	BIG INDIAN CREEK RES. 5-A	ST	125.60AF	01/03/1966	A 10743		
<u>INDIAN CREEK, BIG RESERVOIR 5-A</u> S: 25 T: 1 R: 5E GAGE LOWER BIG BLUE NRD HOCKENBARY RANCH COMPANY	DUIS PUMP PUMP	SO SO		01/29/1976 01/12/1984	A 13970 A 16260		
<u>ASH CREEK</u> S: 14 T: 2 R: 5E GAGE JAMES SNYDER JR JAMES SNYDER JR	PUMP SNYDER RESERVOIR NO. 1	IR ST	2.00 7.20AF	08/23/1972 08/23/1972	A 12724 A 12725		
<u>SNYDER RESERVOIR NO. 1</u> S: 14 T: 2 R: 5E GAGE JAMES SNYDER JR	PUMP	SI		08/23/1972	A 12726	A-12724	
<u>ASH CREEK</u> S: 23 T: 2 R: 5E GAGE LARRY & GARY VITOSH	PUMP	IR	2.11	10/28/1965	A 10709		
<u>ASH CREEK, TRIB. TO</u> S: 22 T: 2 R: 5E GAGE ANNA S HUBKA	PUMP	IR	1.90	08/03/1973	A 12919		
S: 25 T: 2 R: 5E GAGE MELVIN D VITOSH	VITOSH RESERVOIR NO. 1	ST	25.60AF	09/05/1967	A 11242		
<u>VITOSH RESERVOIR NO. 1</u> S: 25 T: 2 R: 5E GAGE MELVIN D VITOSH	PUMP	SO		09/05/1967	A 11243		
<u>ASH CREEK</u> S: 25 T: 2 R: 5E GAGE MELVIN D VITOSH MELVIN D VITOSH	PUMP VITOSH RESERVOIR	IR SS	.59 25.60AF	07/26/1977 03/30/1981	A 15049 A 15815	A-11242	B
S: 36 T: 2 R: 5E GAGE LOWER BIG BLUE NRD	BIG INDIAN CREEK RES. 15-B	ST	225.70AF	07/26/1965	A 10661		
<u>INDIAN CREEK, BIG RESERVOIR 15-B</u> S: 36 T: 2 R: 5E GAGE LOWER BIG BLUE NRD LOWER BIG BLUE NRD	ANDERSON PUMP HOLTMEIER PUMP	SO SO		06/15/1967 02/25/1976	A 11173 A 14056		
<u>ASH CREEK</u> S: 7 T: 1 R: 6E GAGE LOWER BIG BLUE NRD	BIG INDIAN CREEK RES. 15-A	ST	98.00AF	11/19/1973	A 12959		
<u>INDIAN CREEK, BIG RESERVOIR 15-A</u> S: 7 T: 1 R: 6E GAGE LOWER BIG BLUE NRD	PUMP	SO		08/07/1980	A 15701		K

SURFACE WATER RIGHTS DATA
CLAIMS, APPLICATIONS, AND APPROPRIATIONS IN DOWNSTREAM ORDER
DIVISION NO. 1D

SOURCE LOCATION APPROPRIATOR	CARRIER GAGE	USE	GRANT IN CFS/AF	DATE OF PRIORITY	DOCKET/ APP. NUMBER	ANNOT.	FT. NT.
<u>INDIAN CREEK, BIG</u> S: 17 T: 1 R: 6E GAGE							
ALLINGTON FARMS	ALLINGTON RESERVOIR	ST	9.00AF	04/07/1954	A 6165		
S: 9 T: 1 R: 6E GAGE							
CELIA E COLGROVE	PUMP	IR	.97	03/03/1956	A 8389		
<u>INDIAN CREEK, BIG, TRIB. TO</u> S: 5 T: 1 R: 6E GAGE							
LOWER BIG BLUE NRD	BIG INDIAN CREEK RES. 3-A	ST	186.50AF	01/12/1965	A 10505		
<u>SICILY CREEK</u> S: 2 T: 2 R: 5E GAGE							
LOWER BIG BLUE NRD	SICILY CREEK RES. 14-B	ST	483.10AF	11/19/1973	A 12960		
<u>SICILY CREEK, TRIB. TO</u> S: 1 T: 2 R: 5E GAGE							
LOWER BIG BLUE NRD	BIG INDIAN CREEK RES. 14-A	ST	106.60AF	06/14/1968	A 11448		
S: 31 T: 3 R: 6E GAGE							
LOWER BIG BLUE NRD	BIG INDIAN CREEK RES. 13-C	ST	122.10AF	06/14/1968	A 11449		
<u>INDIAN CREEK, BIG, RESERVOIR 13-C</u> S: 31 T: 3 R: 6E GAGE							
LOWER BIG BLUE NRD	EPP PUMP	SO		11/17/1971	A 12428		
LOWER BIG BLUE NRD	EPP PUMP	SO		03/29/1974	A 13009		
LOWER BIG BLUE NRD	WEBB PUMP	SO		01/29/1976	A 13969		
<u>SICILY CREEK, TRIB. TO</u> S: 8 T: 2 R: 6E GAGE							
LOWER BIG BLUE NRD	BIG INDIAN CREEK RES. 13-B	ST	164.80AF	06/14/1968	A 11450		
<u>SICILY CREEK</u> S: 16 T: 2 R: 6E GAGE							
STANLEY E HAYS	PUMP	IR	.54	03/14/1972	A 12544		
STANLEY E HAYS	PUMP	IR	.71	12/07/1956	A 9021		
<u>SICILY CREEK, TRIB. TO</u> S: 9 T: 2 R: 6E GAGE							
LOWER BIG BLUE NRD	BIG INDIAN CREEK RES. 12-1	ST	40.57AF	01/12/1965	A 10507		
S: 16 T: 2 R: 6E GAGE							
LOWER BIG BLUE NRD	BIG INDIAN CREEK RES. 12-A	ST	47.56AF	01/12/1965	A 10509		
<u>SICILY CREEK</u> S: 28 T: 2 R: 6E GAGE							
HARRIET PINKERTON	PUMP	IR	1.97	08/23/1956	A 8767		
<u>INDIAN CREEK, BIG, TRIB. TO</u> S: 10 T: 1 R: 6E GAGE							
LOWER BIG BLUE NRD	BIG INDIAN CREEK RES. 2-B	ST	103.40AF	01/12/1965	A 10506		

See footnotes and use definitions on pages 87 and 88.

SURFACE WATER RIGHTS DATA
CLAIMS, APPLICATIONS, AND APPROPRIATIONS IN DOWNSTREAM ORDER
DIVISION NO. 1D

SOURCE LOCATION APPROPRIATOR	CARRIER GAGE	USE	GRANT IN CFS/AF	DATE OF PRIORITY	DOCKET/ APP. NUMBER	ANNOA.	FT. NT.
<u>INDIAN CREEK, BIG TRIB. TO</u> S: 35 T: 2 R: 6E GAGE LOWER BIG BLUE NRD	BIG INDIAN CREEK RES. 2-A	ST	101.70AF	07/13/1965	A 10654		
<u>INDIAN CREEK, BIG RESERVOIR 2-A</u> S: 35 T: 2 R: 6E GAGE LOWER BIG BLUE NRD	MCKEEVER PUMP	SO		06/25/1976	A 14288		
<u>SQUAW CREEK</u> S: 12 T: 1 R: 6E GAGE LOWER BIG BLUE NRD	BIG INDIAN CREEK RES. 11-A	ST	661.80AF	12/30/1971	A 12471		
<u>SQUAW CREEK, TRIB. TO</u> S: 12 T: 1 R: 6E GAGE LOWER BIG BLUE NRD	BIG INDIAN CREEK RES. 11-B	ST	80.30AF	01/12/1965	A 10502		
<u>SPRING BRANCH</u> S: 25 T: 2 R: 6E GAGE FARMERS HOME ADMINISTRATION	PUMP	IR	.07	02/23/1935	A 2518		
<u>INDIAN CREEK, BIG</u> S: 25 T: 2 R: 6E GAGE FARMERS HOME ADMINISTRATION	PUMP	IR	.10	02/23/1935	A 2518		
FARMERS HOME ADMINISTRATION	PUMP	IR	2.16	07/12/1966	A 10882		
FARMERS HOME ADMINISTRATION	PUMP	IR	.17	07/12/1966	A 10882	A-2518	D
CLEMENT C JONES ET AL	PUMP	IR	.38	08/12/1955	A 7900		
CLYDE SAILING	PUMP	IR	.21	09/04/1947	A 4104		
S: 30 T: 2 R: 7E GAGE LAVERNE & MARILYN A MEINTS	PUMP	IR	1.24	01/27/1956	A 8335		
CHAMBERLIN & JAMES	PUMP	IR	1.24	09/24/1971	A 12387		
CHAMBERLIN & JAMES	PUMP	IR	.38	07/07/1977	A 15015		
CHAMBERLIN & JAMES	PUMP	IR	.20	03/27/1956	A 8450		K
S: 29 T: 2 R: 7E GAGE MELVIN MEYER	PUMP	IR	1.17	03/17/1977	A 14816		
<u>BLUE RIVER, BIG</u> S: 28 T: 2 R: 7E GAGE LARRY FRERICHS	PUMP	IR	1.00	07/16/1981	A 15938		
S: 27 T: 2 R: 7E GAGE WM J HURTZ	PUMP	IR	1.77	11/20/1956	A 8987		
S: 35 T: 2 R: 7E GAGE WALTER G HURTZ	PUMP	IR	1.57	02/27/1961	A 9895		K
TED E ACTON	PUMP	IR	1.04	12/05/1957	A 9580		
S: 2 T: 1 R: 7E GAGE ELSIE L & ALFRED E BERAN	PUMP	IR	1.11	08/15/1955	A 7907		
S: 1 T: 1 R: 7E GAGE GERALD BEDNAR	PUMP	IR	1.92	12/14/1971	A 12459		

SURFACE WATER RIGHTS DATA
CLAIMS, APPLICATIONS, AND APPROPRIATIONS IN DOWNSTREAM ORDER
DIVISION NO. 1D

SOURCE LOCATION APPROPRIATOR	CARRIER GAGE	USE	GRANT IN CFS/AF	DATE OF PRIORITY	DOCKET/ APP. NUMBER	ANNOTA.	FT. NT.
<u>WOLF CREEK TRIB. TO</u>							
S: 27 T: 3 R: 9E PAWNEE LOWER BIG BLUE NRD	WOLF-WILDCAT RESERVOIR	65 ST	457.00AF	11/29/1988	A 16723		
<u>WOLF CREEK</u>							
S: 8 T: 2 R: 9E PAWNEE WILLARD E & OPAL D RULE	PUMP	IR	1.42	12/05/1973	A 12963		
S: 26 T: 2 R: 8E GAGE KENNETH FRERICHS	PUMP	IR	1.56	02/27/1987	A 16544		K
<u>WILDCAT CREEK</u>							
S: 11 T: 2 R: 8E GAGE LOWER BIG BLUE NRD	WOLF-WILDCAT RES. NO.	12 ST	211.00AF	09/28/1984	A 16333		
<u>WILD CAT CREEK TRIB. TO</u>							
S: 6 T: 2 R: 8E GAGE LOWER BIG BLUE NRD	WOLF-WILDCAT RESERVOIR	81 ST	356.00AF	03/01/1988	A 16622		
<u>WOLF CREEK</u>							
S: 34 T: 2 R: 8E GAGE MARLIN HUSA	PUMP	IR	2.64	12/21/1961	A 10003		
S: 6 T: 1 R: 8E GAGE ACTON, INC	PUMP	IR	1.03	03/31/1970	A 11911		
ACTON, INC	PUMP	IR	.36	05/11/1972	A 12628		
ERNEST D & RUTH M HROCH	PUMP	IR	1.49	08/19/1974	A 13157		
S: 12 T: 1 R: 7E GAGE LEE E RICE	PUMP	IR	1.11	01/20/1956	A 8324		
<u>BLUE RIVER, BIG</u>							
S: 12 T: 1 R: 7E GAGE MARIE ERDMANN	PUMP	IR	2.47	11/06/1956	A 8954		
LEE E RICE	PUMP	IR	.53	07/24/1943	A 3626		K
S: 13 T: 1 R: 7E GAGE NORRIS PUBLIC POWER DISTRICT	BARNESTON PLANT	PR	500.00	02/18/1913	A 1262		
NORRIS PUBLIC POWER DISTRICT	BARNESTON PLANT	RD		05/27/1920	A 1585	A-1262	
NORMAN L & LINDA M HUSA	PUMP	IR	3.37	08/04/1975	A 13707		#
	BIG BLUE RIVER AT BARNESTON, NE						
S: 24 T: 1 R: 7E GAGE LEROY & RON WEGNER	PUMP	IR	2.07	11/13/1974	A 13274		
CHARLES D & RUTH M VETROVSKY	PUMP	IR	.20	07/31/1964	A 10412		
<u>PLUM CREEK</u>							
S: 20 T: 2 R: 10E PAWNEE LOWER BIG BLUE NRD	PLUM CREEK RESERVOIR	6-A ST	111.12AF	09/20/1965	A 10696		
<u>PLUM CREEK TRIB. TO</u>							
S: 1 T: 2 R: 9E PAWNEE LOWER BIG BLUE NRD	PLUM CREEK RESERVOIR	5-B ST	83.30AF	08/26/1974	A 13170		
S: 7 T: 2 R: 10E PAWNEE LOWER BIG BLUE NRD	PLUM CREEK RESERVOIR	5-C ST	61.36AF	09/20/1965	A 10698		
S: 11 T: 2 R: 9E PAWNEE LOWER BIG BLUE NRD	PLUM CREEK RESERVOIR	5-A ST	121.28AF	09/20/1965	A 10697		

SURFACE WATER RIGHTS DATA
CLAIMS, APPLICATIONS, AND APPROPRIATIONS IN DOWNSTREAM ORDER
DIVISION NO. 1D

SOURCE LOCATION APPROPRIATOR	CARRIER GAGE	USE	GRANT IN CFS/AF	DATE OF PRIORITY	DOCKET/ APP. NUMBER	ANNOA.	FT. NT.
<u>TIPPS CREEK</u>							
S: 23 T: 2 R: 9E PAWNEE	PLUM CREEK RESERVOIR 4-F	ST	456.90AF	06/25/1968	A 11460		
LOWER BIG BLUE NRD	FRAZIER STOCK & FISH POND	ST	19.00AF	01/08/1985	A 16349		
<u>HENRY E. FRAZIER</u>							
<u>PLUM CREEK RESERVOIR 4-E</u>							
S: 23 T: 2 R: 9E PAWNEE	PUMP	SO		08/18/1978	A 15323		
LOWER BIG BLUE NRD							
<u>PLUM CREEK, TRIB. TO</u>							
S: 15 T: 2 R: 9E PAWNEE	PLUM CREEK RESERVOIR 4-E	ST	157.31AF	09/20/1965	A 10695		
LOWER BIG BLUE NRD	PLUM CREEK RESERVOIR 4-D	ST	70.08AF	09/20/1965	A 10694		
LOWER BIG BLUE NRD							
S: 27 T: 2 R: 9E PAWNEE	PLUM CREEK RESERVOIR 4-C	ST	189.90AF	08/26/1974	A 13171		
LOWER BIG BLUE NRD							
S: 28 T: 2 R: 9E PAWNEE	PLUM CREEK RESERVOIR 4-A	ST	165.75AF	04/14/1965	A 10614		
LOWER BIG BLUE NRD							
S: 20 T: 2 R: 9E PAWNEE	PLUM CREEK RESERVOIR 4-H	ST	37.30AF	08/16/1965	A 10672		
LOWER BIG BLUE NRD							
S: 29 T: 2 R: 9E PAWNEE	PLUM CREEK RESERVOIR 4-J	ST	47.87AF	08/27/1975	A 13767		
LOWER BIG BLUE NRD							
<u>PLUM CREEK RESERVOIR 4-J</u>							
S: 29 T: 2 R: 9E PAWNEE	PUMP	SO		08/27/1975	A 13768		
LOWER BIG BLUE NRD							
<u>PLUM CREEK, TRIB. TO</u>							
S: 19 T: 2 R: 9E PAWNEE	PLUM CREEK RESERVOIR 3-D	ST	90.60AF	06/12/1970	A 11970		
LOWER BIG BLUE NRD							
S: 30 T: 2 R: 9E PAWNEE	PLUM CREEK RESERVOIR 3-2	ST	16.10AF	01/15/1969	A 11614		
LOWER BIG BLUE NRD							
S: 32 T: 2 R: 9E PAWNEE	PLUM CREEK RESERVOIR 3-C	ST	160.80AF	12/11/1968	A 11596		
LOWER BIG BLUE NRD							
S: 30 T: 2 R: 9E PAWNEE	PLUM CREEK RESERVOIR 3-1	ST	30.32AF	06/30/1965	A 10649		
LOWER BIG BLUE NRD	PLUM CREEK RESERVOIR 3-B	ST	8.41AF	06/30/1965	A 10648		
LOWER BIG BLUE NRD							
S: 31 T: 2 R: 9E PAWNEE	PLUM CREEK RESERVOIR 3-G	ST	48.60AF	12/11/1968	A 11595		
LOWER BIG BLUE NRD							
S: 25 T: 2 R: 8E GAGE	PLUM CREEK RESERVOIR 3-H	ST	31.40AF	07/10/1967	A 11195		
LOWER BIG BLUE NRD							
<u>PLUM CREEK</u>							
S: 1 T: 1 R: 8E GAGE	PUMP	IR	2.04	02/08/1957	A 9177		
ALLEN R ACTON							
<u>PLUM CREEK, TRIB. TO</u>							
S: 6 T: 1 R: 9E PAWNEE	PLUM CREEK RESERVOIR 3-A	ST	73.10AF	06/12/1970	A 11971		
LOWER BIG BLUE NRD							
S: 1 T: 1 R: 8E GAGE	PLUM CREEK RESERVOIR 2-C	ST	52.50AF	03/28/1972	A 12565		
LOWER BIG BLUE NRD							

SURFACE WATER RIGHTS DATA
CLAIMS, APPLICATIONS, AND APPROPRIATIONS IN DOWNSTREAM ORDER
DIVISION NO. 1D

SOURCE LOCATION APPROPRIATOR	CARRIER GAGE	USE	GRANT IN CFS/AF	DATE OF PRIORITY	DOCKET/ APP. NUMBER	ANNOA.	FT. NT.
<u>PLUM CREEK TRIBUT. TO</u> S: 2 T: 1 R: 8E GAGE LOWER BIG BLUE NRD	PLUM CREEK RESERVOIR 2-B	ST	181.81AF	09/20/1965	A 10693		
<u>PLUM CREEK RESERVOIR 2-B</u> S: 2 T: 1 R: 8E GAGE LOWER BIG BLUE NRD	PLANTENGA PUMP	SO		02/25/1976	A 14057		
<u>PLUM CREEK TRIBUT. TO</u> S: 11 T: 1 R: 8E GAGE LOWER BIG BLUE NRD	PLUM CREEK RESERVOIR 2-A	ST	89.90AF	06/12/1970	A 11972		
<u>PLUM CREEK</u> S: 10 T: 1 R: 8E GAGE NORMAN L HUSA	PUMP	IR	1.20	07/02/1976	A 14299		
<u>PLUM CREEK TRIBUT. TO</u> S: 9 T: 1 R: 8E GAGE LOWER BIG BLUE NRD	PLUM CREEK RESERVOIR 2-1	ST	12.77AF	09/20/1965	A 10692		
LOWER BIG BLUE NRD	PLUM CREEK RESERVOIR 2-D	ST	18.80AF	07/06/1967	A 11192		
S: 17 T: 1 R: 8E GAGE LOWER BIG BLUE NRD	PLUM CREEK RESERVOIR 2-E	ST	44.00AF	07/10/1967	A 11194		
<u>PLUM CREEK</u> S: 17 T: 1 R: 8E GAGE ERNEST D & RUTH H HROCH	PUMP	IR	2.44	08/19/1974	A 13156		
S: 20 T: 1 R: 8E GAGE ANNA HALLENBERG	PUMP	IR	1.13	07/27/1977	A 15054		
<u>BLUE RIVER BIG</u> S: 25 T: 1 R: 7E GAGE MABEL VETROVSKY WILER & SUP	PUMP PUMP	IR IR	2.20 1.43	07/09/1963 02/25/1976	A 10214 A 14054		
<u>BLUE RIVER BIG TRIBUT. TO</u> S: 26 T: 1 R: 7E GAGE HOWARD L WARFORD	WARFORD RESERVOIR	ST	153.00AF	12/03/1970	A 12124		
<u>BLUE RIVER BIG</u> S: 26 T: 1 R: 7E GAGE ALLINGTON FARMS	PUMP	IR	.50	01/30/1948	A 4193		
S: 36 T: 1 R: 7E GAGE ALLINGTON FARMS	PUMP	IR	.06	03/04/1954	A 6026		
S: 35 T: 1 R: 7E GAGE NORBERT C MEYER	PUMP	IR	.84	04/26/1956	A 8517		
LILLIE M DELEHOY	PUMP	IR	.78	02/21/1956	A 8369		
<u>MISSION CREEK TRIBUT. TO</u> S: 23 T: 1 R: 9E PAWNEE LOWER BIG BLUE NRD	MISSION CREEK RES. 7-E	ST	92.10AF	08/03/1973	A 12917		
LOWER BIG BLUE NRD	MISSION CREEK RES. 7-F	ST	119.80AF	08/03/1973	A 12916		
S: 22 T: 1 R: 9E PAWNEE LOWER BIG BLUE NRD	MISSION CREEK RES. 7-C	ST	137.50AF	08/26/1974	A 13172		

SURFACE WATER RIGHTS DATA
CLAIMS, APPLICATIONS, AND APPROPRIATIONS IN DOWNSTREAM ORDER
DIVISION NO. 10

SOURCE LOCATION APPROPRIATOR	CARRIER GAGE	USE	GRANT IN CFS/AF	DATE OF PRIORITY	DOCKET/ APP. NUMBER	ANNOA.	FT. NT.
<u>MISSION CREEK TRIBUT TO</u> S: 27 T: 1 R: 9E PAWNEE LOWER BIG BLUE NRD	MISSION CREEK RES. 7-B	ST	188.30AF	11/06/1974	A 13262		
S: 20 T: 1 R: 9E PAWNEE LOWER BIG BLUE NRD	MISSION CREEK RES. 6-A	ST	179.80AF	04/02/1976	A 14146		
<u>MISSION CREEK</u> S: 29 T: 1 R: 9E PAWNEE BARR FARMS	PUMP	IR	1.07	06/22/1987	A 16563		
<u>MISSION CREEK TRIBUT TO</u> S: 30 T: 1 R: 9E PAWNEE LOWER BIG BLUE NRD	MISSION CREEK RES. 6-B	ST	123.30AF	08/31/1976	A 14433		
S: 35 T: 1 R: 8E GAGE LOWER BIG BLUE NRD	MISSION CREEK RES. 3-A	ST	151.70AF	10/04/1976	A 14492		
<u>MISSION CREEK</u> S: 32 T: 1 R: 8E GAGE ALBERT BOYER	PUMP	IR	.51	01/18/1972	A 12484		
S: 31 T: 1 R: 8E GAGE HAROLD E SCHNIEDER	PUMPS	IR	1.24	02/13/1976	A 14030		
EMMA WEYER ET AL	PUMP	IR	.61	07/27/1977	A 15053		
<u>BLUE RIVER, BIG TRIBUT TO</u> S: 28 T: 1 R: 6E GAGE MICHAEL VITOSH	VITOSH RESERVOIR	ST	47.60AF	01/17/1978	A 15165		
<u>VITOSH RESERVOIR</u> S: 28 T: 1 R: 6E GAGE MICHAEL VITOSH	PUMP	SO		01/17/1978	A 15166		

SURFACE WATER RIGHTS DATA
CLAIMS, APPLICATIONS, AND APPROPRIATIONS IN DOWNSTREAM ORDER
DIVISION NO. 1E

SOURCE LOCATION APPROPRIATOR	CARRIER GAGE	USE	GRANT AM CFS/AF	DATE OF PRIORITY	DOCKET/APP NUMBER	ANNOA.	FT. NT.
<u>LODGEPOLE CREEK</u>							
S: 12 T: 14 R: 59W KIMBALL GROSS-WILKINSON RANCH CO GROSS-WILKINSON RANCH CO	TRACY CANAL HOOVER CANAL	IR IR	.57 1.43	09/21/1907 A 09/04/1889 D	870 353		
<u>LODGEPOLE CREEK TRIB. TO</u>							
S: 23 T: 15 R: 58W KIMBALL SOUTH PLATTE NRD	BUSHNELL WEST CAT RES.	ST	20.13AF	07/18/1986 A	16508		
<u>LODGEPOLE CREEK</u>							
S: 31 T: 15 R: 57W KIMBALL VERNON L PLATT	PUMP LODGE POLE CREEK AT BUSHNELL, NE	IR IR	.90	08/27/1973 A	12931		#
S: 33 T: 15 R: 57W KIMBALL ROBERT W ADAMSON	PUMP	IR	.55	02/03/1975 A	13381		
S: 36 T: 15 R: 57W KIMBALL SOUTH PLATTE NRD	OLIVER RESERVOIR LODGEPOLE CREEK BELOW OLIVER RESERVOIR	ST	2678.00AF	07/17/1979 A	15524		#
VERNON E (MRS) LINN	RUTTNER (NEW) CANAL	IR	.33	06/04/1889 D	350 R P-NONE		
S: 31 T: 15 R: 56W KIMBALL VERNON E (MRS) LINN	RUTTNER (OLD) CANAL	IR	.81	06/04/1889 D	350		
S: 33 T: 15 R: 56W KIMBALL MARY L QUINN MARY L QUINN	FORSLING-KINNEY CANAL PUMP	IR IR	1.07 1.31	07/25/1903 A 04/09/1907 A	718 857 R P-387		K
S: 34 T: 15 R: 56W KIMBALL FERGUSON & SON, INC FERGUSON & SON, INC FERGUSON & SON, INC	PUMP PUMP PUMP	IR IR IR	1.09 1.69 1.80	12/31/1884 D 12/31/1884 D 05/14/1889 D	348 R P-368 348 R P-413A 345 R P-367		
<u>LODGEPOLE CREEK TRIB. TO</u>							
S: 35 T: 16 R: 58W KIMBALL LELAND V NELSON	NELSON RESERVOIR	ST	17.80AF	08/20/1970 A	12062		
<u>LODGEPOLE CREEK</u>							
S: 26 T: 15 R: 56W KIMBALL VOWERS & BURBACK VOWERS & BURBACK	HURLEY-LILLY-POLLY CANAL HURLEY-LILLY-POLLY CANAL	IR IR	2.57 .96	10/01/1891 D 03/12/1951 A	354 4818		
S: 30 T: 15 R: 55W KIMBALL HENRY STAHLA ET AL HENRY STAHLA	BICKEL CANAL PUMP	IR IR	.18 .63	12/31/1876 D 08/03/1903 A	347 719 R P-390		K
VOWERS & BURBACK VOWERS & BURBACK VOWERS & BURBACK VOWERS & BURBACK VOWERS & BURBACK HENRY STAHLA ET AL	ATKINS-POLLY CANAL ATKINS-POLLY CANAL ATKINS-POLLY CANAL ATKINS-POLLY CANAL ATKINS-POLLY CANAL PUMP	IR IR IR IR IR IR	.79 .43 .11 .71 .13	05/06/1889 D 05/06/1889 D 04/15/1908 A 11/18/1949 A 12/31/1876 D	342 344 897 R P-174 4531 347 R P-389		
<u>LODGEPOLE CREEK TRIB. TO</u>							
S: 32 T: 15 R: 55W KIMBALL CITY OF KIMBALL	JANICEK RESERVOIR	ST	62.00AF	02/10/1955 A	7099		

DEPARTMENT OF WATER RESOURCES

SURFACE WATER RIGHTS DATA
CLAIMS, APPLICATIONS, AND APPROPRIATIONS IN DOWNSTREAM ORDER
DIVISION NO. 1E

SOURCE LOCATION APPROPRIATOR	CARRIER GAGE	USE	GRANT IN CFS/AF	DATE OF PRIORITY	DOCKET/ APP. NUMBER	ANNOA.	FT. NT.
LODGEPOLE CREEK							
S: 29 T: 15 R: 55W KIMBALL HENRY STAHLA ET AL	OWASCO CANAL	IR	1.20	12/31/1876	D 347 R P-120		
S: 22 T: 15 R: 55W KIMBALL WALTER RODMAN TRUST	BENNETT CANAL	IR	.22	10/02/1902	A 691		K
S: 23 T: 15 R: 55W KIMBALL RICHARD J SCOTT	MCINTOSH CANAL	IR	1.53	04/16/1886	D 351 R P-166		K
S: 30 T: 15 R: 54W KIMBALL RICHARD J SCOTT	CIRCLE ARROW CANAL	IR	3.71	07/01/1882	D 346 R P-167		
S: 29 T: 15 R: 54W KIMBALL RICHARD J SCOTT	BENNETT CANAL NO. 3	IR	1.00	02/17/1909	A 934		
LODGEPOLE CREEK, TRIB. TO							
S: 33 T: 15 R: 54W KIMBALL PETERSON GROUP	PETERSON GROUP RESERVOIR	ST	50.20AF	11/16/1966	A 10979		
S: 29 T: 15 R: 53W KIMBALL ART KENTON	KENTON RESERVOIR	ST	44.20AF	03/13/1967	A 11070		
S: 27 T: 15 R: 53W KIMBALL VERNER E JOHNSON	JOHNSON RESERVOIR	ST	62.90AF	01/16/1973	A 12791		
S: 3 T: 15 R: 53W KIMBALL DEWEY BROTHERS	DEWEY BROTHERS RESERVOIR	ST	47.60AF	09/12/1979	A 15590		
LODGEPOLE CREEK							
S: 3 T: 14 R: 52W CHEYENNE WOOLY MEADOWS RANCH INC.	ADAMS CANAL	IR	.57	07/01/1891	D 371		K
S: 7 T: 14 R: 51W CHEYENNE CLIFFORD P THURSTON	CHRISTENSEN CANAL	IR	.57	04/15/1893	D 366		
CLIFFORD P THURSTON	CHRISTENSEN CANAL	IR	.43	04/15/1893	D 367		
S: 10 T: 14 R: 51W CHEYENNE RANDY SUTTON	PUMP	IR	.69	07/24/1985	A 16434		
LODGEPOLE CREEK, TRIB. TO							
S: 36 T: 15 R: 52W CHEYENNE CLIFFORD HERBOLDSHEIMER	HERBOLDSHEIMER RESERVOIR	ST	45.00AF	05/28/1968	A 11433		
S: 32 T: 15 R: 51W CHEYENNE ROY NELSON	NELSON POND	ST	88.60AF	09/21/1966	A 10956		
LODGEPOLE CREEK							
S: 20 T: 14 R: 50W CHEYENNE RONALD W BOWMAN	RUNGE CANAL NO. 1	IR	1.71	04/15/1880	D 339		
WAYNE E WILLIAMS	RUNGE CANAL NO. 2	IR	.50	04/15/1882	D 338		
WAYNE E WILLIAMS	PUMP	IR	.33	06/25/1940	A 3191		
WAYNE E WILLIAMS	RUNGE CANAL NO. 1	IR	.48	01/08/1941	A 3363		
WAYNE E WILLIAMS	PUMP	IR	.64	01/08/1941	A 3363 R P-242		
SAND DRAW, TRIB. TO							
S: 33 T: 14 R: 54W KIMBALL HOWARD MADDEN	HOWARD MADDEN RESERVOIR	ST	39.40AF	06/07/1977	A 14973		

SURFACE WATER RIGHTS DATA
CLAIMS, APPLICATIONS, AND APPROPRIATIONS IN DOWNSTREAM ORDER
DIVISION NO. 1E

SOURCE LOCATION APPROPRIATOR	CARRIER GAGE	USE	GRANT IN CFS/AF	DATE OF PRIORITY	DOCKET/ APP. NUMBER	ANNOA.	FT. NT.
<u>LODGEPOLE CREEK TRIB. TO</u> S: 7 T: 13 R: 49W CHEYENNE CITY OF SIDNEY	VERDE RESERVOIR	ST	19.40AF	03/06/1972	A 12530		
<u>LODGEPOLE CREEK</u> S: 35 T: 14 R: 49W CHEYENNE PEETZ LAND & CATTLE COMPANY, INC	BORDWELL CANAL	IR	1.43	08/01/1888	D 303		
PEETZ LAND & CATTLE COMPANY, INC	BORDWELL CANAL	IR	.86	04/27/1889	D 302		
S: 32 T: 14 R: 48W CHEYENNE WILLIAM F KRUEGER	KRUEGER CANAL NO. 3	IR	1.14	05/01/1885	D 323		
WILLIAM F KRUEGER	KRUEGER CANAL NO. 2	IR	2.29	10/10/1886	D 324		
S: 29 T: 14 R: 48W CHEYENNE WILLIAM F KRUEGER	KRUEGER CANAL NO. 1	IR	3.00	06/26/1889	D 325		
S: 36 T: 14 R: 48W CHEYENNE H H MISEGADIS & SONS	PUMP	IR	2.76	12/31/1956	A 9073		
S: 31 T: 14 R: 47W CHEYENNE CLINTON & VELMA A GADE	HOWARD CANAL	IR	.86	04/10/1885	D 336		
S: 29 T: 14 R: 47W CHEYENNE DAN D & FIRTH E (JR) BOOTH	BOOTH CANAL	IR	4.29	05/31/1883	D 309		
DAN D & FIRTH E (JR) BOOTH	BOOTH CANAL	IR		05/31/1883	D 310	D-309	
S: 28 T: 14 R: 47W CHEYENNE DONALD & CYNTHIA SHARMAN	PUMP NO. 3	IR	.19	04/10/1945	A 3825		
S: 33 T: 14 R: 47W CHEYENNE DICKINSON ESTATE ET AL.	DICKINSON CANAL NO. 2	IR	2.29	05/10/1896	D 967		
S: 28 T: 14 R: 47W CHEYENNE DONALD & CYNTHIA SHARMAN	TOBIN CANAL	IR	.83	07/31/1888	D 330		
DONALD & CYNTHIA SHARMAN	PUMP	IR	1.10	07/31/1888	D 330	R P-258&287	
DONALD & CYNTHIA SHARMAN	PUMP	IR	.36	07/31/1888	D 330	R P-263	
S: 26 T: 14 R: 47W CHEYENNE ROBERT J & BERNARD F DAILEY	DICKINSON CANAL NO. 1	IR	1.14	01/01/1885	D 969		
S: 36 T: 14 R: 47W CHEYENNE DANIEL D & LINDA MARKEL	LIBBY CANAL	IR	2.00	12/31/1884	D 312		
S: 31 T: 14 R: 46W CHEYENNE IRVING T OBERFELDER	OBERFELDER CANAL NO. 2	IR	.43	06/10/1889	D 333		
IRVING T OBERFELDER	OBERFELDER CANAL NO. 3	IR	2.00	12/30/1893	D 306		
<u>SPRING CREEK</u> S: 31 T: 14 R: 46W CHEYENNE IRVING T OBERFELDER	OBERFELDER CANAL NO. 1	IR	2.29	05/29/1889	D 307		
<u>LODGEPOLE CREEK</u> S: 33 T: 14 R: 46W DEUEL CARLSON RANCH COMPANY	PERSINGER CANAL	IR	4.57	06/25/1889	D 297		
S: 4 T: 13 R: 46W DEUEL CARLSON RANCH COMPANY	BULLOCK CANAL	IR	.57	02/16/1898	A 437		
S: 21 T: 13 R: 45W DEUEL CLINTON E & CLAYTON D MCAULIFFE	MCAULIFFE CANAL	IR	1.12	12/31/1884	D 814		K

DEPARTMENT OF WATER RESOURCES

See footnotes and use definitions on pages 87 and 88.

SURFACE WATER RIGHTS DATA
CLAIMS, APPLICATIONS, AND APPROPRIATIONS IN DOWNSTREAM ORDER
DIVISION NO. 1E

SOURCE LOCATION APPROPRIATOR	CARRIER GAGE	USE	GRANT IN CFS/AF	DATE OF PRIORITY	DOCKET/ APP. NUMBER	ANNOA.	FT. NT.
<u>LODGEPOLE CREEK</u>							
S: 22 T: 13 R: 45W DEUEL FRED R SUDMAN	PUMP	IR	.14	04/05/1917 A	1483 R P-345		K
S: 26 T: 13 R: 45W DEUEL MAUDE NEUMANN ET AL	NEUMANN CANAL	IR	.16	04/17/1901 A	611		
S: 25 T: 13 R: 45W DEUEL MAUDE NEUMANN ET AL	PUMPS	IR	1.13	04/17/1901 A	611 R P-316		
S: 26 T: 13 R: 45W DEUEL MAUDE NEUMANN ET AL	PUMPS	IR	1.03	01/05/1916 A	1445 R P-317		
S: 36 T: 13 R: 45W DEUEL LEONARD & MARY L JANKOVSKY	SODERQUIST CANAL	IR	.31	06/29/1915 A	1420		K
S: 2 T: 12 R: 45W DEUEL LEONARD & MARY L JANKOVSKY	PUMPS	IR	2.00	10/22/1912 A	1237 R P-327		
S: 1 T: 12 R: 45W DEUEL RABE RANCH CO	MASLAND CANAL	IR	.90	04/16/1902 A	661		

SURFACE WATER RIGHTS DATA
CLAIMS, APPLICATIONS, AND APPROPRIATIONS IN DOWNSTREAM ORDER
DIVISION NO. 1F

SOURCE LOCATION APPROPRIATOR	CARRIER GAGE	USE	GRANT IN CFS/AF	DATE OF PRIORITY	DOCKET/ APP. NUMBER	ANMOTA.	FT. NT.
<u>ROCK CREEK</u> S: 17 T: 11 R: 14E CASS BEAVER LAKE CORPORATION	BEAVER LAKE RESERVOIR	ST	8520.00AF	12/13/1971	A 12456		
<u>RAKE CREEK TRIBUT TO</u> S: 30 T: 11 R: 14E CASS ERNEST ELLIOTT	ELLIOTT RESERVOIR	ST	11.00AF	03/22/1976	A 14113		
<u>RAKES CREEK</u> S: 36 T: 11 R: 13E CASS LOWER PLATTE SOUTH MRD	RAKES CREEK RESERVOIR 1	ST	99.50AF	09/27/1983	A 16244		
<u>SPRING CREEK</u> S: 18 T: 10 R: 14E CASS PAUL & RUTH APPEGATE	PUMPS	IR	.02	09/23/1953	A 5596		K
<u>WEEPING WATER CREEK</u> S: 5 T: 10 R: 10E CASS HOWARD VOGT	PUMP	IR	3.23	03/10/1981	A 15782		
S: 9 T: 10 R: 10E CASS VINCENT E & THERESA H SEIKER	PUMP	IR	.57	07/26/1974	A 13104		
S: 10 T: 10 R: 10E CASS EVELYN G CLAPP	PUMP	IR	2.46	05/20/1976	A 14231		
S: 2 T: 10 R: 10E CASS EARL & TONI KUNZ	PUMP	IR	1.57	08/20/1975	A 13751		
S: 32 T: 11 R: 11E CASS KERFORD LIMESTONE COMPANY	PUMP	IR	5.50	07/26/1974	A 13103		
KERFORD LIMESTONE COMPANY ET AL	PUMP	IR	4.56	04/23/1976	A 14193		
<u>WEEPING WATER CREEK TRIBUT TO</u> S: 9 T: 10 R: 11E CASS STEPHEN M DAVIS ESTATE	DAVIS RESERVOIR	ST	16.00AF	10/27/1976	A 14522		
STEPHEN M DAVIS ESTATE	PUMP	IR	2.00	02/06/1976	A 13998		
<u>DAVIS RESERVOIR</u> S: 9 T: 10 R: 11E CASS STEPHEN M DAVIS ESTATE	PUMP	SI		10/27/1976	A 14523	A-13998	
<u>WEEPING WATER CREEK TRIBUT TO</u> S: 4 T: 10 R: 11E CASS STEPHEN M DAVIS ESTATE	PUMP	IR	1.24	05/28/1976	A 14242		
<u>DAVIS RESERVOIR</u> S: 4 T: 10 R: 11E CASS STEPHEN M DAVIS ESTATE	PUMP	SI		10/27/1976	A 14523	A-14242	
<u>WEEPING WATER CREEK TRIBUT TO</u> S: 34 T: 11 R: 11E CASS KERFORD LIMESTONE COMPANY	PUMP	MF	2.00	08/08/1966	A 10920		
<u>WEEPING WATER CREEK</u> S: 2 T: 10 R: 11E CASS CITY OF WEEPING WATER	CITY SUPPLY CANAL	DO	2.00	06/20/1955	A 7712		

DEPARTMENT OF WATER RESOURCES

SURFACE WATER RIGHTS DATA
CLAIMS, APPLICATIONS, AND APPROPRIATIONS IN DOWNSTREAM ORDER
DIVISION NO. 1F

SOURCE LOCATION APPROPRIATOR	CARRIER GAGE	USE	GRANT IN CFS/AF	DATE OF PRIORITY	DOCKET/ APP. NUMBER	ANNOTA. FT. NT.
<u>GEDAR CREEK SOUTH</u> S: 25 T: 11 R: 11E CASS DAVIS TRUST	PUMP	IR	2.38	06/04/1976	A 14257	
S: 36 T: 11 R: 11E CASS FRANK DAVIS TRUST	DAVIS TRUST RESERVOIR	ST	11.10AF	02/14/1977	A 14703	
<u>DAVIS TRUST RESERVOIR</u> S: 25 T: 11 R: 11E CASS FRANK DAVIS TRUST	PUMP	SI		05/16/1977	A 14947	A-14257
<u>GEDAR CREEK SOUTH</u> S: 31 T: 11 R: 12E CASS KENNETH AHRENS	PUMP	IR	3.06	03/12/1981	A 15789	
<u>GEDAR CREEK SOUTH TRIB TO</u> S: 28 T: 11 R: 12E CASS KENNETH AHRENS	AHRENS RESERVOIR	ST	9.35AF	10/06/1976	A 14499	
<u>AHRENS RESERVOIR</u> S: 28 T: 11 R: 12E CASS KENNETH AHRENS	PUMP	SO		01/05/1977	A 14629	
<u>WEEPING WATER CREEK</u> S: 4 T: 10 R: 12E CASS EARL & MARTHA MURDOCH	PUMP	IR	3.67	07/21/1975	A 13665	
S: 13 T: 10 R: 12E CASS LEE ROY AHRENS	PUMP	IR	2.89	08/06/1974	A 13135	
LEE ROY AHRENS	PUMP	IR	2.51	08/06/1976	A 14379	
LEE ROY AHRENS	PUMP	IR	2.06	03/31/1975	A 13511	
<u>WEEPING WATER CREEK TRIB TO</u> S: 25 T: 11 R: 12E CASS CECIL G & CAROLYN M MURDOCH	PUMP	IR	3.57	9/15/1976	A 14464	
S: 6 T: 10 R: 13E CASS TESSIE MURDOCH ET AL	PUMP	IR	2.95	03/18/1976	A 14104	
S: 22 T: 11 R: 12E CASS WILLIAM W & BARBARA A JAMESON	PUMP	IR	.86	03/26/1975	A 13496	
WILLIAM W & BARBARA A JAMESON	JAMESON RESERVOIR	ST	22.20AF	07/28/1975	A 13690	
BETTY PHILPOT	PUMP	IR	1.06	03/26/1975	A 13497	
S: 23 T: 11 R: 12E CASS BETTY PHILPOT	PUMP	IR	1.82	03/26/1975	A 13498	
S: 28 T: 11 R: 13E CASS STUART T & LAVERA Y SCHLICHTEMEIER	SCHLICHTEMEIER RES. NO. 1	ST	20.80AF	07/01/1975	A 13641	
S: 33 T: 11 R: 13E CASS STUART T & LAVERA Y SCHLICHTEMEIER	PUMP	IR	4.89	07/16/1974	A 13079	
<u>SCHLICHTEMEIER RESERVOIR NO. 1</u> S: 28 T: 11 R: 13E CASS STUART T & LAVERA Y SCHLICHTEMEIER	PUMP	SI		07/01/1975	A 13642	A-13079
<u>WEEPING WATER CREEK TRIB TO</u> S: 32 T: 11 R: 13E CASS ROBERT & HELEN SCHLICHTEMEIER	PUMP	IR	.54	07/29/1974	A 13109	

SURFACE WATER RIGHTS DATA
CLAIMS, APPLICATIONS, AND APPROPRIATIONS IN DOWNSTREAM ORDER
DIVISION NO. 1F

SOURCE LOCATION APPROPRIATOR	CARRIER GAGE	USE	GRANT IN CFS/AF	DATE OF PRIORITY	DOCKET/ APP. NUMBER	ANNOTA.	FT. NT.
<u>WEEPING WATER CREEK, TRIB. TO</u> S: 32 T: 11 R: 13E CASS							
ROBERT & HELEN SCHLICHTEMEIER	PUMP	IR	.67	04/18/1977	A 14912		
S: 31 T: 11 R: 13E CASS							
TESSIE MURDOCH ET AL	PUMP	IR	1.59	03/18/1976	A 14105		
S: 12 T: 10 R: 12E CASS							
JOHN & MAXINE L KNABE	PUMP	IR	3.10	06/24/1976	A 14286		
<u>WEEPING WATER CREEK</u> S: 21 T: 10 R: 13E CASS							
LEE ROY AHRENS	PUMP	IR	2.10	08/06/1974	A 13134		
LEE ROY AHRENS	PUMP	IR	.91	02/12/1976	A 14017		
<u>WEEPING WATER CREEK, TRIB. TO</u> S: 33 T: 11 R: 13E CASS							
ROBERT & HELEN SCHLICHTEMEIER	PUMP	IR	1.17	07/29/1974	A 13108		K
ROBERT & HELEN SCHLICHTEMEIER	PUMP	IR	1.94	04/18/1977	A 14911		
ROBERT & HELEN SCHLICHTEMEIER	SCHLICHTEMEIER RES.	ST	28.20AF	04/05/1977	A 14884		
S: 4 T: 10 R: 13E CASS							
STUART T & LAVERA Y SCHLICHTEMEIER	SCHLICHTEMEIER RES. NO. 2	ST	1.42AF	12/09/1975	A 13901		
STUART T & LAVERA Y SCHLICHTEMEIER	SCHLICHTEMEIER RES. NO. 2	SS	4.40AF	01/20/1977	A 14650	A-13901	A
STUART T & LAVERA Y SCHLICHTEMEIER	PUMP	IR	1.43	07/16/1974	A 13080		
<u>SCHLICHTEMEIER RESERVOIR NO. 2</u> S: 4 T: 10 R: 13E CASS							
STUART T & LAVERA Y SCHLICHTEMEIER	PUMP	SI		12/09/1975	A 13902	A-13080	
<u>WEEPING WATER CREEK</u> S: 22 T: 10 R: 13E CASS							
CLYDE L COOK	PUMP	IR	.99	01/21/1969	A 11622		
<u>WEEPING WATER CREEK, SOUTH BRANCH</u> S: 27 T: 10 R: 11E CASS							
T M & FAITH DAVIES	PUMP	IR	1.08	06/04/1976	A 14256		
DAVID & MARY LOU BAXTER	PUMP	IR	2.26	05/12/1976	A 14221		
<u>WEEPING WATER CREEK, SOUTH BRANCH, TRIB. TO</u> S: 30 T: 10 R: 12E CASS							
STERLING BAIER	PUMP	DO	.01	04/21/1989	A 16780		
<u>WEEPING WATER CREEK, SOUTH BRANCH</u> S: 31 T: 10 R: 12E CASS							
OTIS L BOND	PUMP	IR	2.12	08/26/1976	A 14426		
S: 33 T: 10 R: 12E CASS							
OTIS L BOND	PUMP	IR	1.80	08/26/1976	A 14427		
S: 28 T: 10 R: 12E CASS							
EDWARD A & LORETTA B LINHARDT	PUMP	IR	.35	08/06/1975	A 13718		
S: 33 T: 10 R: 12E CASS							
CARROL M & ANGELINE MEYER	PUMP	IR	1.00	07/23/1975	A 13676		K
<u>WEEPING WATER CREEK, SOUTH BRANCH, TRIB. TO</u> S: 27 T: 10 R: 12E CASS							
LOWER PLATTE SOUTH NRD	RUHGE RESERVOIR 2	ST	52.70AF	09/27/1983	A 16245		

DEPARTMENT OF WATER RESOURCES

SURFACE WATER RIGHTS DATA
CLAIMS, APPLICATIONS, AND APPROPRIATIONS IN DOWNSTREAM ORDER
DIVISION NO. 1F

SOURCE LOCATION APPROPRIATOR	CARRIER GAGE	USE	GRANT IN CFS/AF	DATE OF PRIORITY	DOCKET/ APP. NUMBER	ANNOA.	FT. NT.
<u>RUHGE RESERVOIR 2</u> S: 27 T: 10 R: 12E CASS LOWER PLATTE SOUTH MRD	PUMP	SO		06/04/1987	A 16557		
<u>WEeping WATER CREEK, SOUTH BRANCH</u> S: 35 T: 10 R: 12E CASS MALCOLM T POLLARD	PUMP	IR	3.03	07/28/1975	A 13693		
<u>FLOOD CREEK</u> S: 11 T: 9 R: 12E OTOE LOYD TERPSMA	PUMP	IR	3.30	01/30/1976	A 13979		
<u>WEeping WATER CREEK, SOUTH BRANCH</u> S: 1 T: 9 R: 12E OTOE GERALD A & DONNA R THOMS	PUMP	IR	1.91	05/23/1975	A 13589		
S: 29 T: 10 R: 13E CASS DON AHRENS	PUMP	IR	1.23	01/08/1990	A 16910		
S: 28 T: 10 R: 13E CASS DELBERT & FAYE LINDSEY	PUMP	IR	1.09	07/12/1976	A 14320		
<u>SLOUGH CREEK, RIG</u> S: 16 T: 9 R: 13E OTOE HAROLD A JAMES	PUMP	IR	2.29	09/16/1975	A 13808		
HAROLD A JAMES	HAROLD JAMES RESERVOIR	ST	1.80AF	07/05/1977	A 15008		
<u>WEeping WATER CREEK, SOUTH BRANCH</u> S: 22 T: 10 R: 13E CASS CLYDE L COOK	PUMP	IR	1.10	07/12/1968	A 11484		
<u>WEeping WATER CREEK</u> S: 22 T: 10 R: 13E CASS CHENEY & SMITH	PUMP	IR	2.44	08/28/1975	A 13773		
<u>COAL CREEK</u> S: 14 T: 10 R: 13E CASS LEWIS ROGERS & SONS	PUMP	IR	3.62	07/30/1976	A 14365		
ROGERS FARMS	ROGERS RESERVOIR	ST	9.80AF	01/04/1977	A 14626		
<u>ROGERS RESERVOIR</u> S: 14 T: 10 R: 13E CASS ROGERS FARMS	PUMP	SI		01/04/1977	A 14627	A-14365	#
<u>WEeping WATER CREEK</u> S: 35 T: 10 R: 13E CASS B & R CORPORATION	PUMP	IR	.57	11/27/1936	A 2664		
<u>WEeping WATER CREEK, TRIB. TO</u> S: 12 T: 9 R: 13E OTOE OTOE COUNTY BOARD OF COMMISSIONERS	JOHNSON RESERVOIR	ST	31.00AF	11/21/1978	A 15365		
<u>WEeping WATER CREEK</u> S: 6 T: 9 R: 14E OTOE JOHN WIRTH ET AL	PUMPS	IR	1.72	02/02/1955	A 7055		

SURFACE WATER RIGHTS DATA
CLAIMS, APPLICATIONS, AND APPROPRIATIONS IN DOWNSTREAM ORDER
DIVISION NO. 1F

SOURCE LOCATION APPROPRIATOR	CARRIER GAGE	USE	GRANT IN CFS/AF	DATE OF PRIORITY	DOCKET/ APP. NUMBER	ANNO TA. FT. NT.
<u>WALNUT CREEK</u>						
S: 36 T: 9 R: 13E OTOE WILLIAM H & ADELE OBERDIECK	PUMP	IR	.46	08/27/1936	A 2625	
WILLIAM H & ADELE OBERDIECK	PUMP	IR	.16	12/29/1955	A 8294	
S: 31 T: 9 R: 14E OTOE ALVIN POHLMAN	PUMP	IR	.63	09/06/1955	A 8059	
<u>TABLE CREEK, SOUTH</u>						
S: 23 T: 8 R: 13E OTOE HEYE FARMS, INC	PUMP	IR	2.86	05/13/1957	A 9495	
<u>TABLE CREEK, SOUTH TRIBUT TO</u>						
S: 19 T: 8 R: 14E OTOE HENRY A STRATKER	PUMP	IR	1.13	03/08/1977	A 14781	
<u>FOUR MILE CREEK</u>						
S: 32 T: 8 R: 14E OTOE MARIE WIECKHORST	PUMP	IR	1.37	01/27/1978	A 15175	
S: 33 T: 8 R: 14E OTOE TIMOTHY D CROOK JR	PUMP	IR	.90	08/01/1956	A 8711	
<u>THREE MILE CREEK</u>						
S: 27 T: 8 R: 14E OTOE ALVIN L & HILDA SCHNITZER	PUMP	IR	.14	08/05/1975	A 13712	
<u>FOUR MILE CREEK</u>						
S: 27 T: 8 R: 14E OTOE ALVIN L & HILDA SCHNITZER	PUMP	IR	1.64	08/05/1975	A 13713	
<u>MISSOURI RIVER</u>						
S: 31 T: 8 R: 15E OTOE OMAHA PUBLIC POWER DISTRICT	NEBRASKA CITY POWER STATI ON	CO	699.64	05/30/1979	D 1082	
S: 19 T: 7 R: 15E OTOE CAMPBELL & GLOCKEL	PUMP	IR	.81	07/02/1977	D 1067	
S: 30 T: 7 R: 15E OTOE ANCE SOCIETY OF THE U S EQUITABLE LIFE ASSUR	PUMP	IR	2.84	07/06/1974	D 1078	
<u>CAMP CREEK, TRIBUT TO</u>						
S: 10 T: 7 R: 14E OTOE STANLEY L JOHNSON	PUMP	IR	1.11	03/11/1977	A 14795	
S: 16 T: 7 R: 14E OTOE STANLEY L JOHNSON	PUMP	IR	1.04	03/11/1977	A 14794	
NEMAHA NRD	BUFFALO CITY RES. NO. 1	ST	48.80AF	06/16/1977	A 14983	
<u>CAMP CREEK</u>						
S: 23 T: 7 R: 14E OTOE WRIGHT & ROBERT DAVIS	PUMP	IR	1.46	03/03/1967	A 11058	
WRIGHT & ROBERT DAVIS	PUMP	IR	1.71	08/17/1979	A 15558	
<u>CAMP CREEK, SOUTH BRANCH</u>						
S: 26 T: 7 R: 14E OTOE TIMOTHY D CROOK SR	PUMP	IR	1.21	09/02/1958	A 9643	

SURFACE WATER RIGHTS DATA
CLAIMS, APPLICATIONS, AND APPROPRIATIONS IN DOWNSTREAM ORDER
DIVISION NO. 1F

SOURCE LOCATION APPROPRIATOR	CARRIER GAGE	USE	GRANT IN CFS/AF	DATE OF PRIORITY	DOCKET/ APP. NUMBER	ANNOA.	FT. HT.
<u>MISSOURI RIVER</u>							
S: 25 T: 6 R: 15E NEMAHA FLORENCE R MOREN	PUMP	IR	4.25	07/01/1971	D 1062		
S: 20 T: 5 R: 16E NEMAHA BROWNVILLE DEVELOPMENT CORP	PUMP	IR	.46	07/01/1980	D 1074		
S: 32 T: 5 R: 16E NEMAHA NEBRASKA PUBLIC POWER DISTRICT	COOPER NUCLEAR STATION	CO	1488.41	05/10/1972	D 1071		
S: 7 T: 4 R: 16E NEMAHA TIM CUMBERLAND	PUMP	IR	12.47	02/28/1989	A 16749		
<u>NEMAHA RIVER, LITTLE</u>							
S: 6 T: 8 R: 9E OTOE CLAUDE F JENSEN	PUMP	IR	1.94	01/14/1976	A 13938		
<u>SILVER CREEK</u>							
S: 11 T: 8 R: 9E OTOE HERMAN ROYAL	PUMP	IR	1.00	11/29/1968	A 11592		K
<u>HOOPER CREEK</u>							
S: 9 T: 9 R: 9E OTOE DALE K HAYES	HAYES RESERVOIR	ST	10.00AF	04/11/1977	A 14892		
DALE K HAYES	PUMP	IR	.80	04/11/1977	A 14893		
<u>HAYES RESERVOIR</u>							
S: 9 T: 9 R: 9E OTOE DALE K HAYES	PUMP	SI		04/11/1977	A 14894	A-14893	
<u>HOOPER CREEK, TRIB. TO</u>							
S: 30 T: 10 R: 9E CASS EAGLE LAKE, INC	EAGLE LAKE	ST	30.80AF	03/15/1973	A 12827		
<u>HOOPER CREEK</u>							
S: 19 T: 9 R: 10E OTOE ROGER & SHERI DOMDING	PUMP	IR	.90	02/19/1976	A 14044		
<u>NEMAHA RIVER, LITTLE, TRIB. TO</u>							
S: 18 T: 8 R: 11E OTOE NEMAHA NRD	ZIEGLER RES. Z-1	ST	26.40AF	10/13/1966	A 10969		
<u>WOLF RUN CREEK, TRIB. TO</u>							
S: 30 T: 9 R: 11E OTOE C R FARGO	FARGO RESERVOIR	ST	32.00AF	10/21/1955	A 8231		
<u>OMI CREEK</u>							
S: 1 T: 8 R: 10E OTOE KNABE, KNABE & MEYER	PUMP	IR	2.96	12/27/1976	A 14611		
<u>NEMAHA RIVER, LITTLE</u>							
S: 17 T: 8 R: 11E OTOE RAYMOND ROYAL	PUMP	IR	.71	08/08/1974	A 13141		K
<u>ZIEGLER CREEK</u>							
S: 25 T: 8 R: 10E OTOE NEMAHA NRD	ZIEGLER CREEK RES. Z-15	ST	112.10AF	07/11/1968	A 11480		
S: 30 T: 8 R: 11E OTOE ERNEST & IMOGENE BRO	PUMP	IR	1.45	07/22/1964	A 10398		

SURFACE WATER RIGHTS DATA
CLAIMS, APPLICATIONS, AND APPROPRIATIONS IN DOWNSTREAM ORDER
DIVISION NO. 1F

SOURCE LOCATION APPROPRIATOR	CARRIER GAGE	USE	GRANT IN CFS/AF	DATE OF PRIORITY	DOCKET/ APP. NUMBER	ANNOA.	FT. NT.
<u>ZIEGLER CREEK</u>							
S: 30 T: 8 R: 11E OTOE NEMAHA NRD	ZIEGLER CREEK RES. Z-17	ST	38.10AF	07/16/1969	A 11748		
S: 20 T: 8 R: 11E OTOE NEMAHA NRD	ZIEGLER CREEK RES. Z-16	ST	165.30AF	06/18/1969	A 11730		
<u>NEMAHA RIVER, LITTLE</u>							
S: 26 T: 8 R: 11E OTOE HARVEY A & TERRY A SUDMAN	PUMP	IR	.50	08/10/1955	A 7890 R P-444		
HARVEY A & TERRY A SUDMAN	PUMP	IR	.50	10/04/1976	A 14495 R A7890P444	D	
HARVEY A & TERRY A SUDMAN	PUMP	IR	.34	06/23/1978	A 15284 R P-445		
S: 27 T: 8 R: 11E OTOE WELLMAN FARMS, INC	PUMP	IR	1.16	10/30/1974	A 13254		
K & D ENTERPRISES, INC	PUMP	IR	3.70	07/10/1975	A 13649		
S: 34 T: 8 R: 11E OTOE WELLENSIEK BROTHERS	PUMPS	IR	1.00	08/25/1972	A 12730		K
S: 27 T: 8 R: 11E OTOE K & D ENTERPRISES, INC	K & D ENTERPRISES RES.	ST	53.30AF	04/24/1981	A 15855		
<u>K & D ENTERPRISES, INC RESERVOIR</u>							
S: 27 T: 8 R: 11E OTOE K & D ENTERPRISES, INC	PUMP	S1		06/04/1981	A 15884	A-13649	
<u>NEMAHA RIVER, LITTLE</u>							
S: 27 T: 8 R: 11E OTOE K & D ENTERPRISES, INC	K & D ENTERPRISES, INC. RESERVOIR	ST	74.41AF	08/04/1981	A 15957		
S: 34 T: 8 R: 11E OTOE HARVEY A & TERRY A SUDMAN	PUMP	IR	1.24	06/23/1978	A 15284		
JAMES H SCARBOROUGH	PUMP	IR	3.57	03/15/1978	A 15203		
<u>NEMAHA RIVER, LITTLE, TRIB. TO</u>							
S: 32 T: 8 R: 11E OTOE NEMAHA NRD	ZIEGLER RES. Z-5-4	ST	45.60AF	09/12/1968	A 11561		
S: 4 T: 7 R: 11E OTOE NEMAHA NRD	ZIEGLER RES. Z-5-3	ST	37.59AF	07/31/1967	A 11214		
S: 35 T: 8 R: 11E OTOE NEMAHA NRD	ZIEGLER RES. Z-5-1	ST	55.10AF	12/18/1968	A 11604		
<u>ZIEGLER RESERVOIR Z-5-1</u>							
S: 34 T: 8 R: 11E OTOE NEMAHA NRD	PUMP	S1		04/28/1981	A 15858	A-13873	
<u>NEMAHA RIVER, LITTLE</u>							
S: 34 T: 8 R: 11E OTOE HENRY F WELLENSIEK	PUMP	IR	3.31	11/21/1975	A 13873		
HENRY F WELLENSIEK	ZIEGLER RES. Z-5-1	SS	55.10AF	04/28/1981	A 15859	A-11604	C
S: 35 T: 8 R: 11E OTOE DALE JANSSEN	PUMP	IR	5.84	11/18/1975	A 13868		
DALE JANSSEN	JANSSEN RESERVOIR	SS	63.60AF	04/21/1976	A 14186	A-14185	C

DEPARTMENT OF WATER RESOURCES

SURFACE WATER RIGHTS DATA
CLAIMS, APPLICATIONS, AND APPROPRIATIONS IN DOWNSTREAM ORDER
DIVISION NO. 1F

SOURCE LOCATION APPROPRIATOR	CARRIER GAGE	USE	GRANT IN CFS/AF	DATE OF PRIORITY	DOCKET/ APP. NUMBER	ANNOA. FT. NT.
<u>NEMAHA RIVER, LITTLE</u>						
S: 2 T: 7 R: 11E OTOE						
VIRGIL WELLENSIEK	PUMP	IR	1.93	11/21/1975	A 13874	
<u>NEMAHA RIVER, LITTLE, TRIB. TO</u>						
S: 3 T: 7 R: 11E OTOE						
NEMAHA NRD	ZIEGLER RES. Z-6-2	ST	26.30AF	07/12/1967	A 11197	
DALE JANSSEN	JANSSEN RESERVOIR	ST	63.60AF	04/21/1976	A 14185	
<u>JANSSEN RESERVOIR</u>						
S: 3 T: 7 R: 11E OTOE						
DALE JANSSEN	PUMP	SI		12/07/1976	A 14580	A-13868
<u>BROWNELL CREEK, TRIB. TO</u>						
S: 35 T: 9 R: 11E OTOE						
ALICE C CHASE	CHASE-HOPPE RESERVOIR	ST	33.00AF	09/30/1957	A 9573	
<u>BROWNELL CREEK</u>						
S: 26 T: 8 R: 11E OTOE						
JAMES H SCARBOROUGH	HAASE RESERVOIR	ST	56.90AF	04/11/1977	A 14890	
JAMES H SCARBOROUGH	PUMP	IR	1.41	06/16/1960	A 9832	
<u>HAASE RESERVOIR</u>						
S: 26 T: 8 R: 11E OTOE						
JAMES H SCARBOROUGH	PUMP	SI		04/11/1977	A 14891	A-9832
JAMES H SCARBOROUGH	PUMP	SO		04/11/1977	A 14891	
<u>BROWNELL CREEK</u>						
S: 26 T: 8 R: 11E OTOE						
JAMES H SCARBOROUGH	PUMP	IR	2.25	03/15/1978	A 15204	
<u>NEMAHA RIVER, LITTLE</u>						
S: 2 T: 7 R: 11E OTOE						
SNYDER FARMS	PUMP	IR	2.69	03/15/1972	A 12553	
S: 11 T: 7 R: 11E OTOE						
DOUGLAS, ALFRED & MARLENE DAMME	PUMPS	IR	1.11	03/12/1955	A 7192	
S: 12 T: 7 R: 11E OTOE						
DOUGLAS, ALFRED & MARLENE DAMME	PUMP	IR	.94	03/26/1969	A 11678	
S: 13 T: 7 R: 11E OTOE						
SHOEMAKER TRUCK STATION	PUMPS	IR	2.15	08/16/1955	A 7946	
SHOEMAKER TRUCK STATION	PUMP	IR	1.46	06/20/1977	A 14987	
KENNETH D & ELVA A DAMME	PUMP	ST	1.27	10/30/1975	A 13843	
SHOEMAKER TRUCK STATION	SHOEMAKER RESERVOIR	ST	29.40AF	06/20/1977	A 14988	
<u>SHOEMAKER RESERVOIR</u>						
S: 13 T: 7 R: 11E OTOE						
SHOEMAKER TRUCK STATION	PUMP	SI		01/04/1978	A 15160	A-7946
SHOEMAKER TRUCK STATION	PUMP	SI		01/04/1978	A 15160	A-14051
SHOEMAKER TRUCK STATION	PUMP	SI		01/04/1978	A 15160	A-14987
SHOEMAKER TRUCK STATION	PUMP	SO		01/04/1978	A 15160	
<u>MUDDY CREEK</u>						
S: 17 T: 7 R: 11E OTOE						
RICCI & RANDY LANDWEHR	PUMP	IR	.43	07/05/1974	A 13062	K

SURFACE WATER RIGHTS DATA
CLAIMS, APPLICATIONS, AND APPROPRIATIONS IN DOWNSTREAM ORDER
DIVISION NO. 1F

SOURCE LOCATION APPROPRIATOR	CARRIER GAGE	USE	GRANT IN CFS/AF	DATE OF PRIORITY	DOCKET/ APP. NUMBER	ANNOA. FT. NT.
<u>MUDDY CREEK</u> S: 17 T: 7 R: 11E OTOE RICCI & RANDY LANDWEHR	PUMP	IR	.74	07/09/1980	A 15675	K
<u>MUDDY CREEK, TRIB. TO</u> S: 20 T: 7 R: 11E OTOE LADOMA STOCK FARMS, INC	PUMP	IR	.72	07/05/1974	A 13063	K
<u>MUDDY CREEK</u> S: 23 T: 7 R: 11E OTOE NOERRLINGER & HOPP	PUMP	IR	3.23	06/17/1968	A 11451	
<u>NEMAHA RIVER, LITTLE, TRIB. TO</u> S: 7 T: 7 R: 12E OTOE ELOF O & WANDA L NELSON TRUSTS	PUMP	IR	1.00	11/06/1975	A 13858	
<u>NELSON RESERVOIR</u> S: 7 T: 7 R: 12E OTOE ELOF O & WANDA L NELSON TRUSTS	NELSON RESERVOIR	ST	48.60AF	08/03/1977	A 15064	
<u>NEMAHA RIVER, LITTLE, TRIB. TO</u> S: 7 T: 7 R: 12E OTOE ELOF O & WANDA L NELSON TRUSTS	PUMP	SO		08/03/1977	A 15065	
<u>NEMAHA RIVER, LITTLE, TRIB. TO</u> S: 8 T: 7 R: 12E OTOE ALFRED G DAMME SR	PUMP	IR	2.07	08/10/1971	A 12347	
<u>NEMAHA RIVER, LITTLE</u> S: 18 T: 7 R: 12E OTOE SHOEMAKER TRUCK STATION	PUMP	IR	2.56	02/24/1976	A 14051	
<u>NEMAHA RIVER, LITTLE, SOUTH FORK, TRIB. TO</u> S: 18 T: 7 R: 12E OTOE WALTER C MEYER ESTATE	PUMP	IR	.46	12/30/1954	A 6952	
<u>NEMAHA NRD</u> S: 1 T: 7 R: 8E LANCASTER	SOUTH BRANCH RES. 34	ST	55.80AF	07/10/1987	A 16568	
<u>NEMAHA NRD</u> S: 6 T: 7 R: 9E OTOE	SOUTH BRANCH RES. 36	ST	15.90AF	07/10/1987	A 16569	
<u>NEMAHA NRD</u> S: 17 T: 7 R: 9E OTOE	SOUTH BRANCH RES. 93	ST	72.50AF	10/17/1984	A 16344	
<u>NEMAHA NRD</u> S: 7 T: 7 R: 9E OTOE	SOUTH BRANCH RES. 84	ST	57.20AF	07/10/1987	A 16570	
<u>NEMAHA NRD</u> S: 28 T: 7 R: 9E OTOE	SOUTH BRANCH RES. 2-2	ST		12/31/1990	A 17036	*
<u>NEMAHA NRD</u> S: 24 T: 7 R: 9E OTOE	SOUTH BRANCH RESERVOIR 8	ST	117.30AF	10/19/1988	A 16718	
<u>NEMAHA NRD</u> S: 19 T: 7 R: 10E OTOE	SOUTH BRANCH RESERVOIR 10	ST	110.40AF	10/19/1988	A 16716	
<u>NEMAHA RIVER, LITTLE, SOUTH FORK</u> S: 19 T: 7 R: 10E OTOE RICHARD LUBBEN	PUMP	IR	2.70	12/17/1965	A 10731	
<u>NEMAHA RIVER, LITTLE, SOUTH FORK, TRIB. TO</u> S: 18 T: 7 R: 10E OTOE NEMAHA NRD	SOUTH BRANCH RES. 11	ST	163.40AF	01/27/1986	A 16469	

SURFACE WATER RIGHTS DATA
CLAIMS, APPLICATIONS, AND APPROPRIATIONS IN DOWNSTREAM ORDER
DIVISION NO. 1F

SOURCE LOCATION APPROPRIATOR	CARRIER GAGE	USE	GRANT IN CFS/AF	DATE OF PRIORITY	DOCKET/ APP. NUMBER	ANNOA.	FT. NT.
SAUNDERS CREEK TRIBUT. TO							
S: 36 T: 7 R: 9E OTOE NEMAHA HRD							
NEMAHA RIVER LITTLE SOUTH FORK TRIBUT. TO							
S: 27 T: 7 R: 10E OTOE DUANE J WELLMAN	PUMP	IR	.43	07/01/1968	A 11466		K
NEMAHA RIVER LITTLE SOUTH FORK							
S: 2 T: 6 R: 10E JOHNSON EARL R & ALDINE B ROWE	PUMP	IR	1.37	12/26/1967	A 11299		
ROBERT A & MARTIN E WIEBKE	PUMP	IR	.86	11/21/1968	A 11589		K
S: 1 T: 6 R: 10E JOHNSON ANN STUTHEIT	PUMP	IR	.41	05/05/1956	A 8542		
SILVER CREEK							
S: 11 T: 6 R: 10E JOHNSON EARL PIETZYK	PUMP	IR	1.38	09/03/1976	A 14441		
HERBERT W STUTHEIT	PUMP	IR	1.06	12/30/1974	A 13337		
S: 12 T: 6 R: 10E JOHNSON ERNEST GROTRIAN HEIRS	PUMP	IR	1.06	06/26/1974	A 13053		K
S: 1 T: 6 R: 10E JOHNSON ANN STUTHEIT	PUMP	IR	.49	05/05/1956	A 8543		
NEMAHA RIVER LITTLE SOUTH FORK							
S: 1 T: 6 R: 10E JOHNSON DENA POWELL	PUMP	IR	1.82	08/05/1966	A 10917		
S: 6 T: 6 R: 11E JOHNSON GARY PIETZYK	PUMP	IR	.44	12/03/1974	A 13298		
ELMER PAULSEN	PUMP	IR	.78	07/29/1964	A 10408		
S: 7 T: 6 R: 11E JOHNSON WALTER POPPE	PUMP	IR	1.14	08/23/1955	A 7974		
WALTER POPPE	PUMP	IR	1.14	03/16/1976	A 14102	A-7974	D
S: 1 T: 6 R: 11E JOHNSON MICHAEL KAVANAUGH	PUMP	IR	.78	02/20/1981	A 15771		
EVAN HOLSCHER	PUMP	IR	1.00	02/09/1981	A 15762		
S: 6 T: 6 R: 12E JOHNSON ALBERT H SCHACHT ET AL	PUMP	IR	1.71	12/11/1956	A 9030		
S: 31 T: 7 R: 12E OTOE EMMA BRANDT	PUMP	IR	2.00	09/06/1967	A 11245		
ELVERA RIENSCHKE	PUMP	IR	1.90	09/16/1975	A 13813		
S: 29 T: 7 R: 12E OTOE VERNON H RUENHOLL	PUMP	IR	1.45	01/19/1976	A 13950		
ALFRED G & MARLENE A DAMME	PUMP	IR	2.10	12/17/1975	A 13911		
S: 20 T: 7 R: 12E OTOE MEYER & HOFKER	PUMP	IR	1.22	03/16/1976	A 14098		
NEMAHA RIVER LITTLE							
S: 20 T: 7 R: 12E OTOE ALFRED G & MARLENE A DAMME	PUMP	IR	.81	10/13/1955	A 8220		K

SURFACE WATER RIGHTS DATA
CLAIMS, APPLICATIONS, AND APPROPRIATIONS IN DOWNSTREAM ORDER
DIVISION NO. 1F

SOURCE LOCATION APPROPRIATOR	CARRIER GAGE	USE	GRANT IN CFS/AF	DATE OF PRIORITY	DOCKET/ APP. NUMBER	ANNOA.	FT. NT.
NEMAHA RIVER, LITTLE							
S: 17 T: 7 R: 12E OTOE							
DUANE S DAMME	PUMP	IR	.80	08/14/1989	A 16873A	A-8220	D
DUANE S DAMME	PUMP	IR	1.57	08/14/1989	A 16873 B	A-8220	
S: 20 T: 7 R: 12E OTOE							
MAXINE L HILLMAN	PUMP	IR	1.78	07/23/1970	A 12025		
SPRING CREEK, TRIB. TO							
S: 31 T: 5 R: 12E JOHNSON							
NEMAHA NRD	SPRING CREEK RES. 9-3	ST	46.70AF	03/21/1977	A 14836		
SPRING CREEK							
S: 30 T: 5 R: 12E JOHNSON							
J DUANE & ROSEMARY SUGDEN	PUMP	IR	.40	06/19/1956	A 8629		K
NEMAHA NRD	SPRING CREEK RES. 9-A	ST	308.70AF	02/04/1972	A 12496		
SPRING CREEK RESERVOIR 9-A							
S: 30 T: 5 R: 12E JOHNSON							
NEMAHA NRD	PUMP	SI		12/10/1974	A 13307	A-8629	
NEMAHA NRD	PUMP	SO		12/10/1974	A 13307		
SPRING CREEK, TRIB. TO							
S: 24 T: 5 R: 11E JOHNSON							
NEMAHA NRD	SPRING CREEK RES. 9-6	ST	16.20AF	03/30/1972	A 12571		
S: 19 T: 5 R: 12E JOHNSON							
NEMAHA NRD	SPRING CREEK RES. 9-4	ST	19.10AF	02/04/1972	A 12497		
NEMAHA NRD	SPRING CREEK RES. 9-5	ST	26.30AF	01/29/1968	A 11326		
S: 14 T: 5 R: 11E JOHNSON							
NEMAHA NRD	SPRING CREEK RES. 8-A	ST	108.80AF	05/27/1975	A 13595		
S: 13 T: 5 R: 11E JOHNSON							
NEMAHA NRD	SPRING CREEK RES. 8-1	ST	20.80AF	08/03/1970	A 12046		
S: 1 T: 5 R: 11E JOHNSON							
NEMAHA NRD	SPRING CREEK RES. 7-C	ST	90.00AF	08/03/1970	A 12047		
NEMAHA NRD	SPRING CREEK RES. 7-B	ST	44.60AF	08/03/1970	A 12048		
S: 5 T: 5 R: 12E JOHNSON							
NEMAHA NRD	SPRING CREEK RES. 6-A	ST	106.80AF	05/10/1977	A 14938		
S: 25 T: 6 R: 11E JOHNSON							
NEMAHA NRD	SPRING CREEK RES. 6-2	ST	29.90AF	03/17/1969	A 11672		
MAN'S CREEK							
S: 27 T: 6 R: 11E JOHNSON							
NEMAHA NRD	SPRING CREEK RES. 11-A	ST	345.00AF	05/10/1977	A 14939		
MAN'S CREEK, TRIB. TO							
S: 24 T: 6 R: 11E JOHNSON							
NEMAHA NRD	SPRING CREEK RES. 10-1	ST	7.10AF	03/10/1977	A 14784		
SPRING CREEK, TRIB. TO							
S: 33 T: 6 R: 12E JOHNSON							
NEMAHA NRD	SPRING CREEK RES. 5-2	ST	24.40AF	09/22/1966	A 10957		
NEMAHA NRD	SPRING CREEK RES. 5-3	ST	19.57AF	06/29/1967	A 11187		

DEPARTMENT OF WATER RESOURCES

SURFACE WATER RIGHTS DATA
CLAIMS, APPLICATIONS, AND APPROPRIATIONS IN DOWNSTREAM ORDER
DIVISION NO. 1F

SOURCE LOCATION APPROPRIATOR	CARRIER GAGE	USE	GRANT IN CFS/AF	DATE OF PRIORITY	DOCKET/ APP. NUMBER	ANNOA.	FT. NT.
<u>SPRING CREEK, TRIB. TO</u> S: 29 T: 6 R: 12E JOHNSON NEMAHA NRD	SPRING CREEK RES. 5-A	ST	373.20AF	03/17/1969	A 11671		
<u>SPRING CREEK</u> S: 20 T: 6 R: 12E JOHNSON MARVIN F & JEAN F KRUSE	KRUSE RESERVOIR	ST	36.74AF	08/28/1975	A 13774		
<u>KRUSE RESERVOIR</u> S: 20 T: 6 R: 12E JOHNSON MARVIN F & JEAN F KRUSE	PUMP	SO		01/19/1977	A 14647		
<u>SPRING CREEK</u> S: 17 T: 6 R: 12E JOHNSON ROBERT C & RUTH E ARMKNECHT ET AL	PUMP	IR	2.81	07/17/1975	A 13655		
<u>SPRING CREEK, TRIB. TO</u> S: 9 T: 6 R: 12E JOHNSON NEMAHA NRD	SPRING CREEK RES. 4-3	ST	28.00AF	06/29/1967	A 11188		
<u>SPRING CREEK</u> S: 5 T: 6 R: 12E JOHNSON CLARENCE PETERSEN JR	PUMP	IR	1.06	08/05/1975	A 13717		
<u>SPRING CREEK, TRIB. TO</u> S: 8 T: 6 R: 12E JOHNSON NEMAHA NRD	SPRING CREEK RES. 3-1	ST	35.50AF	05/27/1975	A 13594		
<u>SPRING CREEK</u> S: 33 T: 7 R: 12E OTOE MEYER & HOFKER	PUMP	IR	2.09	03/16/1976	A 14099		
<u>SPRING CREEK, TRIB. TO</u> S: 4 T: 6 R: 12E JOHNSON NEMAHA NRD	SPRING CREEK RES. 2-3	ST	18.30AF	03/17/1969	A 11670		
<u>SPRING CREEK</u> S: 33 T: 7 R: 12E OTOE CLARENCE PETERSEN JR	PUMP	IR	2.20	08/05/1975	A 13716		
<u>SPRING CREEK</u> S: 28 T: 7 R: 12E OTOE JAMES P & FRIEDA GERKING	PUMP	IR	2.37	07/06/1977	A 15014		
<u>SPRING CREEK</u> S: 27 T: 7 R: 12E OTOE JAMES P & FRIEDA GERKING	PUMP	IR	2.60	12/31/1974	A 13339		
<u>NEMAHA RIVER, LITTLE</u> S: 24 T: 7 R: 12E OTOE DON A WITTLER ET AL	PUMP	IR	1.11	05/19/1975	A 13586		
<u>NEMAHA RIVER, LITTLE, NORTH FORK</u> S: 19 T: 10 R: 11E CASS NEMAHA NRD	WILSON CREEK RES. 12-S	ST	287.00AF	07/03/1978	A 15288		
<u>NEMAHA RIVER, LITTLE, NORTH FORK, TRIB. TO</u> S: 36 T: 10 R: 10E CASS NEMAHA NRD	WILSON CREEK RES. 11-A	ST	264.20AF	08/24/1973	A 12930		

SURFACE WATER RIGHTS DATA
CLAIMS, APPLICATIONS, AND APPROPRIATIONS IN DOWNSTREAM ORDER
DIVISION NO. 1F

SOURCE LOCATION APPROPRIATOR	CARRIER GAGE	USE	GRANT IN CFS/AF	DATE OF PRIORITY	DOCKET/ APP. NUMBER	ANNOA.	FT. NT.
<u>WILSON CREEK RESERVOIR 11-A</u> S: 36 T: 10 R: 10E CASS NEMAHA NRD	PUMP	SO		07/12/1977	A 15024		
<u>NEMAHA RIVER, LITTLE NORTH FORK, TRIB. TO</u> S: 6 T: 9 R: 11E OTOE NEMAHA NRD	WILSON CREEK RES. 12-T	ST	260.50AF	05/24/1978	A 15266		
<u>NEMAHA RIVER, LITTLE NORTH FORK</u> S: 5 T: 9 R: 11E OTOE ROY & IMO BERNER CHERYL LEEFERS	PUMP BERNER RESERVOIR	IR ST	3.16 14.60AF	08/12/1975 07/12/1977	A 13730 A 15026		
<u>BERNER RESERVOIR</u> S: 5 T: 9 R: 11E OTOE ROY & IMO BERNER	PUMP	SI		08/20/1979	A 15563	A-13730	
<u>NEMAHA RIVER, LITTLE NORTH FORK, TRIB. TO</u> S: 18 T: 9 R: 11E OTOE NEMAHA NRD	WILSON CREEK RES. 10-5	ST	25.80AF	05/23/1979	A 15480		
S: 21 T: 9 R: 11E OTOE NEMAHA NRD	WILSON CREEK RES. 10-E	ST	316.30AF	07/23/1980	A 15686		
S: 11 T: 9 R: 11E OTOE NEMAHA NRD	WILSON CREEK RES. 12-11	ST	49.40AF	06/11/1965	A 10642		
<u>NEMAHA RIVER, LITTLE NORTH FORK</u> S: 14 T: 9 R: 11E OTOE MERLIN & NORMA J ENGELBRECHT	PUMP	IR	2.19	11/24/1975	A 13875		
S: 13 T: 9 R: 11E OTOE ALVIN W STEINHOFF	PUMP	IR	.43	08/09/1961	A 9968		
S: 24 T: 9 R: 11E OTOE RICHARD A STEINHOFF	PUMP	IR	1.01	08/04/1960	A 9849		
S: 23 T: 9 R: 11E OTOE ALVIN W STEINHOFF	STEINHOFF RESERVOIR	ST	12.40AF	06/23/1976	A 14283		
<u>STEINHOFF RESERVOIR</u> S: 23 T: 9 R: 11E OTOE ALVIN W STEINHOFF ALVIN W STEINHOFF	PUMP PUMP	SO SO		08/04/1977 07/27/1981	A 15067 A 15951		
<u>NEMAHA RIVER, LITTLE NORTH FORK</u> S: 24 T: 9 R: 11E OTOE RICHARD A STEINHOFF	RICHARD A STEINHOFF RES.	ST	19.10AF	09/23/1980	A 15719		
<u>STEINHOFF, RICHARD A. RESERVOIR</u> S: 24 T: 9 R: 11E OTOE RICHARD A STEINHOFF RICHARD A STEINHOFF	PUMP PUMP	SO SI		04/20/1981 04/20/1981	A 15844 A 15844	A-9849	
<u>NEMAHA RIVER, LITTLE NORTH FORK, TRIB. TO</u> S: 12 T: 9 R: 11E OTOE NEMAHA NRD	WILSON CREEK RES. 12-6	ST	25.10AF	08/16/1971	A 12353		
S: 26 T: 9 R: 11E OTOE NEMAHA NRD	WILSON CREEK RES. 9-C	ST	93.80AF	12/08/1969	A 11838		

DEPARTMENT OF WATER RESOURCES

SURFACE WATER RIGHTS DATA
CLAIMS, APPLICATIONS, AND APPROPRIATIONS IN DOWNSTREAM ORDER
DIVISION NO. 1F

SOURCE LOCATION APPROPRIATOR	CARRIER GAGE	USE	GRANT IN CFS/AF	DATE OF PRIORITY	DOCKET/ APP NUMBER	ANNOTA.	FT. NT.
<u>NEMAHA RIVER, LITTLE, NORTH FORK, TRIB. TO</u>							
S: 25 T: 9 R: 11E OTOE							
NEMAHA NRD	WILSON CREEK RES. 9-1	ST	21.16AF	08/23/1972	A 12722		
NEMAHA NRD	WILSON CREEK RES. 2-N	ST	7.20AF	09/27/1983	A 16240		
S: 19 T: 9 R: 12E OTOE							
NEMAHA NRD	WILSON CREEK RES. 2-S	ST	116.20AF	05/11/1967	A 11135		
<u>WILSON CREEK RESERVOIR 2-S</u>							
S: 19 T: 9 R: 12E OTOE							
NEMAHA NRD	PUMP	S0		02/13/1975	A 13400		
NEMAHA NRD	PUMP	S1		02/13/1975	A 13400	A-9269	
NEMAHA NRD	PUMP	S1		02/13/1975	A 13400	A-13399	
<u>NEMAHA RIVER, LITTLE, NORTH FORK</u>							
S: 30 T: 9 R: 12E OTOE							
ALVIN C ROSS	PUMP	IR	.90	03/01/1957	A 9269		
ALVIN C ROSS	PUMP	IR	1.49	02/13/1975	A 13399		
ALVIN C ROSS	WILSON CREEK RES. 2-S	SS	147.00AF	04/13/1977	A 14897		C
ROGER & SHARON ROSS	PUMP	IR	1.39	07/11/1978	A 15293		
ALVIN C & OPAL ROSS	ROSS RESERVOIR	ST	2.00AF	06/27/1977	A 14997		
<u>NEMAHA RIVER, LITTLE, NORTH FORK, TRIB. TO</u>							
S: 31 T: 9 R: 12E OTOE							
NEMAHA NRD	WILSON CREEK RES. 2-J	ST	84.70AF	09/27/1983	A 16239		
NEMAHA NRD	WILSON CREEK RES. 2-H	ST	57.40AF	09/27/1983	A 16238		
<u>NEMAHA RIVER, LITTLE, NORTH FORK</u>							
S: 29 T: 9 R: 12E OTOE							
ROGER & SHARON ROSS	PUMP	IR	1.72	08/03/1970	A 12044		K
S: 33 T: 9 R: 12E OTOE							
ROBERT G CAMERON	PUMP	IR	1.10	01/18/1978	A 15167		
<u>NEMAHA RIVER, LITTLE, NORTH FORK, TRIB. TO</u>							
S: 28 T: 9 R: 12E OTOE							
NEMAHA NRD	WILSON CREEK RES. 2-21	ST	21.60AF	08/17/1966	A 10932		
S: 5 T: 8 R: 12E OTOE							
ALVIN C ROSS	ROSS RESERVOIR	ST	12.10AF	08/29/1977	A 15099		
<u>ROSS RESERVOIR</u>							
S: 5 T: 8 R: 12E OTOE							
ALVIN C ROSS	PUMP	S0		10/04/1977	A 15121		
<u>NEMAHA RIVER, LITTLE, NORTH FORK, TRIB. TO</u>							
S: 27 T: 9 R: 12E OTOE							
NEMAHA NRD	WILSON CREEK RES. 2-32	ST	33.20AF	08/09/1965	A 10668		
S: 34 T: 9 R: 12E OTOE							
NEMAHA NRD	WILSON CREEK RES. 2-X	ST	75.60AF	08/16/1971	A 12352		
S: 27 T: 9 R: 12E OTOE							
NEMAHA NRD	WILSON CREEK RES. 2-26	ST	17.30AF	08/09/1965	A 10667		
S: 34 T: 9 R: 12E OTOE							
NEMAHA NRD	WILSON CREEK RES. 2-Y	ST	72.80AF	12/16/1968	A 11601		

SURFACE WATER RIGHTS DATA
CLAIMS, APPLICATIONS, AND APPROPRIATIONS IN DOWNSTREAM ORDER
DIVISION NO. 1F

SOURCE LOCATION APPROPRIATOR	CARRIER GAGE	USE	GRANT IN CFS/AF	DATE OF PRIORITY	DOCKET/ APP. NUMBER	ANNOA. FT.	NT.
<u>NEMAHA RIVER, LITTLE, NORTH FORK, TRIB. TO</u>							
S: 2 T: 8 R: 12E OTOE							
NEMAHA NRD	WILSON CREEK RES. 2-28	ST	26.80AF	08/17/1966	A 10933		
S: 8 T: 8 R: 12E OTOE							
NEMAHA NRD	WILSON CREEK RES. 8-H	ST	107.90AF	06/12/1968	A 11446		
<u>WILSON CREEK RESERVOIR 8-H</u>							
S: 8 T: 8 R: 12E OTOE							
NEMAHA NRD	BURR PUMP	SO		02/27/1976	A 14066		
<u>NEMAHA RIVER, LITTLE, NORTH FORK, TRIB. TO</u>							
S: 9 T: 8 R: 12E OTOE							
ROBERT BURR	BURR PUMP	IR	2.90	02/27/1976	A 14065		
<u>WILSON CREEK RESERVOIR 8-H</u>							
S: 8 T: 8 R: 12E OTOE							
NEMAHA NRD	BURR PUMP	SI		02/27/1976	A 14066	A-14065	
<u>NEMAHA RIVER, LITTLE, NORTH FORK, TRIB. TO</u>							
S: 9 T: 8 R: 12E OTOE							
ROBERT BURR	BURR RESERVOIR	ST	25.70AF	08/11/1977	A 15075		
<u>BURR RESERVOIR</u>							
S: 9 T: 8 R: 12E OTOE							
ROBERT BURR	PUMP	SI		09/16/1977	A 15112	A-14065	
<u>NEMAHA RIVER, LITTLE, NORTH FORK, TRIB. TO</u>							
S: 16 T: 8 R: 12E OTOE							
NEMAHA NRD	WILSON CREEK RES. 8-5	ST	29.63AF	08/17/1966	A 10931		
NEMAHA NRD	WILSON CREEK RES. 8-B	ST	100.80AF	06/12/1968	A 11445		
S: 35 T: 9 R: 12E OTOE							
NEMAHA NRD	WILSON CREEK RES. 1-24	ST	24.20AF	01/03/1968	A 11302		
S: 1 T: 8 R: 12E OTOE							
NEMAHA NRD	WILSON CREEK RES. 1-N	ST	80.80AF	01/03/1968	A 11301		
<u>WILSON CREEK RESERVOIR 1-N</u>							
S: 1 T: 8 R: 12E OTOE							
NEMAHA NRD	PUMP	SO		08/22/1975	A 13759		
<u>NEMAHA RIVER, LITTLE, NORTH FORK</u>							
S: 13 T: 8 R: 12E OTOE							
CLARENCE PETERSEM JR	PUMP	IR	1.93	08/05/1975	A 13714		
<u>WILSON CREEK, TRIB. TO</u>							
S: 31 T: 9 R: 13E OTOE							
NEMAHA NRD	WILSON CREEK RES. 7-9	ST	73.20AF	05/11/1967	A 11134		
S: 36 T: 9 R: 12E OTOE							
NEMAHA NRD	WILSON CREEK RES. 7-8	ST	21.80AF	05/11/1967	A 11133		
<u>WILSON CREEK</u>							
S: 6 T: 8 R: 13E OTOE							
NEMAHA NRD	WILSON CREEK RES. 7-A	ST	421.30AF	08/16/1971	A 12351		
<u>WILSON CREEK RESERVOIR 7-A</u>							
S: 6 T: 8 R: 13E OTOE							
NEMAHA NRD	GRIEPENSTROH PUMP	SO		08/27/1976	A 14425		

SURFACE WATER RIGHTS DATA
CLAIMS, APPLICATIONS, AND APPROPRIATIONS IN DOWNSTREAM ORDER
DIVISION NO. 1F

SOURCE LOCATION APPROPRIATOR	CARRIER GAGE	USE	GRANT IN CFS/AF	DATE OF PRIORITY	DOCKET/ APP. NUMBER	ANNOA. FT. NT.
NEMAHA RIVER, LITTLE NORTH FORK						
S: 13 T: 8 R: 12E OTOE ELMER HEISER	PUMP	IR	.48	04/06/1956	A 8463	
FOX CREEK						
S: 22 T: 8 R: 13E OTOE NEMAHA NRD	WILSON CREEK RES. 5-H	ST	144.80AF	05/11/1967	A 11136	
FOX CREEK, TRIB. TO						
S: 28 T: 8 R: 13E OTOE NEMAHA NRD	WILSON CREEK RES. 5-F	ST	121.60AF	07/16/1969	A 11750	
S: 20 T: 8 R: 13E OTOE NEMAHA NRD	WILSON CREEK RES. 5-C	ST	74.90AF	09/27/1983	A 16241	
CAR CREEK						
S: 4 T: 8 R: 13E OTOE NEMAHA NRD	WILSON CREEK RES. 6-7	ST	34.30AF	12/16/1968	A 11600	
S: 9 T: 8 R: 13E OTOE NEMAHA NRD	WILSON CREEK RES. 6-4	ST	81.70AF	12/16/1968	A 11602	
S: 17 T: 8 R: 13E OTOE GEORGE & MARIE B BIERE GEORGE & MARIE B BIERE GEORGE & MARIE B BIERE	PUMP BIERE RESERVOIR BIERE RESERVOIR NO. 2	IR ST ST	2.80 32.20AF 9.40AF	07/26/1977 07/26/1977 08/29/1977	A 15046 A 15047 A 15098	
BIERE RESERVOIR						
S: 17 T: 8 R: 13E OTOE GEORGE & MARIE B BIERE	PUMP	SI		10/11/1977	A 15124	A-15046
FOX CREEK, TRIB. TO						
S: 18 T: 8 R: 13E OTOE NEMAHA NRD	WILSON CREEK RES. 5-J	ST	84.10AF	08/23/1972	A 12723	
WILSON CREEK RESERVOIR 5-J						
S: 18 T: 8 R: 13E OTOE NEMAHA NRD	BIERE PUMP	SO		03/11/1976	A 14086	
NEMAHA RIVER, LITTLE NORTH FORK						
S: 24 T: 8 R: 12E OTOE ROGER E MEREDITH ROGER E MEREDITH	PUMP MEREDITH RESERVOIR	IR ST	1.60 21.20AF	09/21/1976 02/27/1978	A 14474 A 15189	
MEREDITH RESERVOIR						
S: 24 T: 8 R: 12E OTOE ROGER E MEREDITH	PUMP	SI		08/06/1979	A 15543	A-14474
NEMAHA RIVER, LITTLE NORTH FORK						
S: 25 T: 8 R: 12E OTOE CLARENCE PETERSEN JR	PUMP	IR	2.09	08/05/1975	A 13715	
NEMAHA RIVER, LITTLE NORTH FORK, TRIB. TO						
S: 19 T: 8 R: 13E OTOE NEMAHA NRD	WILSON CREEK RES. 1-16	ST	29.40AF	07/23/1980	A 15687	
S: 30 T: 8 R: 13E OTOE NEMAHA NRD	WILSON CREEK RES. 1-15	ST	15.30AF	09/13/1968	A 11562	

SURFACE WATER RIGHTS DATA
CLAIMS, APPLICATIONS, AND APPROPRIATIONS IN DOWNSTREAM ORDER
DIVISION NO. 1F

SOURCE LOCATION APPROPRIATOR	CARRIER GAGE	USE	GRANT IN CFS/AF	DATE OF PRIORITY	DOCKET/ APP. NUMBER	ANNOA.	FT. NT.
NEMAHA RIVER, LITTLE, NORTH FORK, TRIB. TO							
S: 31 T: 8 R: 13E OTOE NEMAHA NRD	WILSON CREEK RES. 1-F	ST	132.90AF	09/27/1983	A 16242		
S: 27 T: 8 R: 12E OTOE NEMAHA NRD	LITTLE NEMAHA RIVER RES. 4-F	ST	293.80AF	11/24/1975	A 13879		
S: 2 T: 7 R: 12E OTOE NEMAHA NRD	LITTLE NEMAHA RIVER RES. 4-14	ST	120.70AF	11/24/1975	A 13878		
NEMAHA RIVER, LITTLE, NORTH FORK							
S: 1 T: 7 R: 12E OTOE WELLENSIEK & RICE	PUMP	IR	2.59	02/26/1957	A 9257		
NEMAHA RIVER, LITTLE, NORTH FORK, TRIB. TO							
S: 4 T: 7 R: 12E OTOE NEMAHA NRD	WILSON CREEK RES. 3-6	ST	22.34AF	07/20/1965	A 10658		
S: 3 T: 7 R: 12E OTOE NEMAHA NRD	LITTLE NEMAHA RIVER RES. 3-C	ST	110.70AF	05/27/1975	A 13599		
S: 10 T: 7 R: 12E OTOE NEMAHA NRD	LITTLE NEMAHA RIVER RES. 3-1B	ST	6.14AF	05/27/1975	A 13596		
S: 14 T: 7 R: 12E OTOE NEMAHA NRD	LITTLE NEMAHA RIVER RES. 3-1	ST	71.80AF	05/27/1975	A 13598		
NEMAHA NRD	LITTLE NEMAHA RIVER RES. 3-1A	ST	11.00AF	05/27/1975	A 13597		
NEMAHA RIVER, LITTLE, NORTH FORK							
S: 24 T: 7 R: 12E OTOE DON A WITTLER ET AL	PUMP	IR	1.02	12/30/1974	A 13335		
NEMAHA RIVER, LITTLE							
S: 25 T: 7 R: 12E OTOE DON A WITTLER ET AL	PUMP	IR	1.54	10/30/1953	A 5686		
DON A WITTLER ET AL	PUMP	IR	1.54	03/02/1976	A 14069	A-5686	D
DON A & LAVERN WITTLER	PUMP	IR	1.93	09/03/1975	A 13788		
BEE CREEK							
S: 13 T: 6 R: 12E NEMAHA LEWIS R LEIGH	LEIGH RESERVOIR	ST	9.00AF	04/05/1976	A 14150		
LEIGH RESERVOIR							
S: 13 T: 6 R: 12E NEMAHA LEWIS R LEIGH	PUMP	SO		04/05/1976	A 14151		
SAND CREEK, WEST							
S: 29 T: 7 R: 13E OTOE LAVERN & MARILYN WITTLER	PUMP	IR	.94	09/03/1975	A 13789		
S: 32 T: 7 R: 13E OTOE WITTLER & WITTLER	PUMP	IR	1.79	11/10/1975	A 13860		

DEPARTMENT OF WATER RESOURCES

SURFACE WATER RIGHTS DATA
CLAIMS, APPLICATIONS, AND APPROPRIATIONS IN DOWNSTREAM ORDER
DIVISION NO. 1F

SOURCE LOCATION APPROPRIATOR	CARRIER GAGE	USE	GRANT IN CFS/AF	DATE OF PRIORITY	DOCKET/ APP. NUMBER	ANNOA.	FT. NT.
<u>NEMAHA RIVER, LITTLE</u>							
S: 8 T: 6 R: 13E NEMAHA							
TERPSMA & LAFLEUR	PUMP	IR	1.28	01/09/1968	A 11308		
L & R FARMS INC	PUMP	IR	1.13	02/13/1976	A 14028		
PAUL GAUCHAT ET AL	PUMP	IR	3.43	07/25/1968	A 11513		
<u>PIPER CREEK</u>							
S: 17 T: 6 R: 13E NEMAHA							
JAMES D & DEANNE K GERKING	GERKING RESERVOIR	ST	23.00AF	07/06/1977	A -15013		
MARKS & COLES	PUMP	IR	1.02	12/22/1975	A 13915		
<u>SAND CREEK</u>							
S: 4 T: 6 R: 13E NEMAHA							
BRAVINDER & ROBERSON	BRAVINDER-ROBERSON RES.	ST	65.00AF	05/22/1978	A 15262		
BRAVINDER & ROBERSON	PUMP	IR	1.57	04/29/1957	A 9473		K
<u>BRAVINDER-ROBERSON RESERVOIR</u>							
S: 4 T: 6 R: 13E NEMAHA							
BRAVINDER & ROBERSON	PUMP	SI		05/22/1978	A 15263	A-9473	
<u>NEMAHA RIVER, LITTLE</u>							
S: 16 T: 6 R: 13E NEMAHA							
BOYD WAKELIN	PUMP	IR	1.78	05/08/1968	A 11416		
PAUL GAUCHAT ET AL	PUMP	IR	.86	08/26/1955	A 8032		
JOYCE MARKS	PUMP	IR	.46	08/11/1976	A 14385		
<u>HOUCHEMS CREEK</u>							
S: 29 T: 6 R: 13E NEMAHA							
JOE H SMITH	PUMP	IR	1.69	01/21/1976	A 13956		
S: 16 T: 6 R: 13E NEMAHA							
L & R FARMS INC	PUMP	IR	1.31	02/13/1976	A 14029		
<u>NEMAHA RIVER, LITTLE</u>							
S: 16 T: 6 R: 13E NEMAHA							
PAUL GAUCHAT	PUMP	IR	1.13	01/06/1977	A 14630		
JAMES G GREEN	PUMP	IR	.51	08/23/1976	A 14413		
S: 15 T: 6 R: 13E NEMAHA							
FRED & FRED L (JR) GAUCHAT	PUMP	IR	6.04	07/15/1968	A 11488		
LETA HERRE	PUMP	IR	1.32	03/07/1977	A 14780		
S: 23 T: 6 R: 13E NEMAHA							
FRED L & MARCIA L GAUCHAT JR	PUMP	IR	1.71	02/11/1976	A 14014		
<u>NEMAHA RIVER, LITTLE TRIB. TO</u>							
S: 26 T: 6 R: 13E NEMAHA							
FRED & FRED L (JR) GAUCHAT	PUMP	IR	4.80	07/15/1968	A 11489		
FRED L GAUCHAT JR	PUMP	IR	1.11	02/10/1977	A 14702		K
S: 22 T: 6 R: 13E NEMAHA							
NEMAHA NRD	GAUCHAT GROUP PROJECT RES.	ST	25.80AF	07/02/1979	A 15512		
S: 11 T: 6 R: 13E NEMAHA							
JACK WINDLE	PUMP	IR	1.28	09/17/1974	A 13206		K

SURFACE WATER RIGHTS DATA
CLAIMS, APPLICATIONS, AND APPROPRIATIONS IN DOWNSTREAM ORDER
DIVISION NO. 1F

SOURCE LOCATION APPROPRIATOR	CARRIER GAGE	USE	GRANT IN CFS/AF	DATE OF PRIORITY	DOCKET/ APP. NUMBER	ANNOA.	FT. NT.
<u>NEMAHA RIVER, LITTLE TRIB. TO</u>							
S: 14 T: 6 R: 13E NEMAHA LEONARD GAUCHAT JR	PUMP	IR	.38	12/23/1976	A 14607		
LEONARD GAUCHAT JR	PUMP	IR	.76	12/23/1976	A 14606		
<u>NEMAHA RIVER, LITTLE</u>							
S: 32 T: 6 R: 14E NEMAHA OLIN V CLARKE	PUMP	IR	.99	03/31/1977	A 14864		
<u>ROCK CREEK</u>							
S: 30 T: 7 R: 14E OTOE GEORGE W STUKENHOLTZ ET AL	PUMP	IR	.60	05/10/1956	A 8562		
GERTRUDE J STUKENHOLTZ ESTATE	PUMP	IR	.70	12/05/1936	A 2668		
<u>ROCK CREEK, TRIB. TO</u>							
S: 30 T: 7 R: 14E OTOE GERTRUDE J STUKENHOLTZ ESTATE	PUMP	IR	.60	05/04/1977	A 14927		
<u>ROCK CREEK</u>							
S: 32 T: 7 R: 14E OTOE E EARL STUKENHOLTZ	PUMP	IR	.77	11/26/1954	A 6873		
<u>ROCK CREEK, TRIB. TO</u>							
S: 36 T: 7 R: 13E OTOE OLIN D & VALETTA L COLE	PUMP	IR	2.21	08/01/1975	A 13697		
OLIN D & VALETTA L COLE	PUMP	IR	1.09	08/01/1975	A 13698		
<u>ROCK CREEK</u>							
S: 8 T: 6 R: 14E NEMAHA K & D ENTERPRISES, INC	PUMP	IR	1.64	11/09/1976	A 14544		
S: 29 T: 6 R: 14E NEMAHA EVERETT MOODY	PUMP	IR	.74	02/18/1981	A 15770		K
S: 32 T: 6 R: 14E NEMAHA MARVIN BIERE	PUMP	IR	3.64	07/15/1985	A 16430		
OLIN V CLARKE	PUMP	IR	1.82	03/31/1977	A 14865		
<u>NEMAHA RIVER, LITTLE</u>							
S: 10 T: 5 R: 14E NEMAHA HILTON & HOLLY ROGGE	PUMP	IR	2.00	07/23/1974	A 13097		
<u>HILLON CREEK</u>							
S: 34 T: 6 R: 14E NEMAHA LEE & MARIE C JOESTING	ELY RESERVOIR LITTLE NEMAHA RIVER AT AUBURN, NE	ST	30.48AF	09/20/1966	A 10955		#
<u>NEMAHA RIVER, LITTLE</u>							
S: 23 T: 5 R: 14E NEMAHA DWAINE W ROGGE	PUMP	IR	.82	03/24/1955	A 7252		
<u>CODDINGTON CREEK</u>							
S: 27 T: 5 R: 14E NEMAHA RICHARD M ALDEN	PUMP	IR	2.06	08/22/1983	A 16229		
S: 23 T: 5 R: 14E NEMAHA RICHARD M ALDEN	PUMP	IR	1.30	04/16/1985	A 16372		

DEPARTMENT OF WATER RESOURCES

SURFACE WATER RIGHTS DATA
CLAIMS, APPLICATIONS, AND APPROPRIATIONS IN DOWNSTREAM ORDER
DIVISION NO. 1F

SOURCE LOCATION APPROPRIATOR	CARRIER GAGE	USE	GRANT IN CFS/AF	DATE OF PRIORITY	DOCKET/ APP. NUMBER	ANNOA.	FT. NT.
<u>HUGHES CREEK</u> S: 36 T: 5 R: 14E NEMAHA G G G FARMS, INC	PUMP	IR	2.86	07/18/1977	A 15034		
<u>INDIAN CREEK, TRIB. TO</u> S: 6 T: 4 R: 15E NEMAHA JULIUS H BERGMANN JR	BERGMAN RESERVOIR	ST	22.24AF	01/29/1970	A 11857		
<u>INDIAN CREEK</u> S: 5 T: 4 R: 15E NEMAHA IFA FARMS	PUMP	IR	5.99	06/15/1988	A 16665		
<u>NEMAHA RIVER, LITTLE</u> S: 32 T: 5 R: 15E NEMAHA IFA FARMS	PUMP	IR	2.29	06/15/1988	A 16664		
S: 11 T: 4 R: 15E NEMAHA JOHN H STEVENSON	STEVENSON LAKE	ST	123.00AF	05/17/1956	A 8567		
<u>DEROIN CREEK, TRIB. TO</u> S: 6 T: 3 R: 16E RICHARDSON HARLEY PLATTER	PUMP	IR	1.70	06/21/1979	A 15499		
<u>BEADOW CREEK</u> S: 10 T: 3 R: 16E RICHARDSON HARLEY PLATTER	PUMP	IR	2.11	06/25/1979	A 15506		
<u>WINNEBAGO CREEK</u> S: 8 T: 2 R: 17E RICHARDSON NEMAHA NRD	WINNEBAGO-BEAN RESERVOIR	ST	75.80AF	02/07/1977	A 14691		
<u>WINNEBAGO CREEK, TRIB. TO</u> S: 9 T: 2 R: 17E RICHARDSON NEMAHA NRD	WINNEBAGO-BEAN CREEK RES. 41-4	ST	38.90AF	03/10/1977	A 14787		
<u>WINNEBAGO CREEK</u> S: 9 T: 2 R: 17E RICHARDSON NEMAHA NRD	WINNEBAGO RESERVOIR	ST	175.50AF	02/07/1977	A 14690		
<u>WITSTRUCK CREEK, TRIB. TO</u> S: 10 T: 2 R: 17E RICHARDSON NEMAHA NRD	WINNEBAGO-BEAN CREEK RES. 41-3	ST	19.00AF	10/28/1982	A 16160		
<u>WINNEBAGO CREEK, TRIB. TO</u> S: 22 T: 2 R: 17E RICHARDSON NEMAHA NRD	WINNEBAGO-BEAN CREEK RES. 42-3A	ST	63.50AF	03/10/1977	A 14788		
S: 15 T: 2 R: 17E RICHARDSON NEMAHA NRD	WINNEBAGO-BEAN CREEK RES. 42-5	ST	126.00AF	05/27/1975	A 13600		
S: 10 T: 2 R: 17E RICHARDSON NEMAHA NRD	WINNEBAGO-BEAN CREEK RES. 43-2	ST	71.50AF	03/10/1977	A 14786		

SURFACE WATER RIGHTS DATA
CLAIMS, APPLICATIONS, AND APPROPRIATIONS IN DOWNSTREAM ORDER
DIVISION NO. 1F

SOURCE LOCATION APPROPRIATOR	CARRIER GAGE	USE	GRANT IN CFS/AF	DATE OF PRIORITY	DOCKET/APP. NUMBER	ANNOA. FT. NT.
<u>WINNEBAGO CREEK, TRIB. TO</u>						
S: 14 T: 2 R: 17E RICHARDSON NEMAHA NRD	WINNEBAGO-BEAN CREEK RES. 4-4	ST	49.20AF	06/23/1975	A 13633	
S: 13 T: 2 R: 17E RICHARDSON LEONARD RIEGER	FISCHER-RIEGER RESERVOIR	ST	55.30AF	03/03/1976	A 14072	
S: 23 T: 2 R: 17E RICHARDSON NEMAHA NRD	WINNEBAGO-BEAN CREEK RES. 3-3	ST	3.90AF	11/23/1977	A -15143	
<u>BEAN CREEK, TRIB. TO</u>						
S: 26 T: 2 R: 17E RICHARDSON NEMAHA NRD	BEAN CREEK RES. 5-5	ST	46.90AF	05/27/1975	A 13601	
S: 35 T: 2 R: 17E RICHARDSON NEMAHA NRD	WINNEBAGO-BEAN RES. 5-4	ST	27.10AF	08/11/1977	A 15073	
<u>BEAN CREEK</u>						
S: 35 T: 2 R: 17E RICHARDSON NEMAHA NRD	WINNEBAGO-BEAN RES. 5-6	ST	58.60AF	10/13/1977	A 15125	
<u>BEAN CREEK, TRIB. TO</u>						
S: 1 T: 1 R: 17E RICHARDSON NEMAHA NRD	THILTGES-GERWECK RES. THILTGES RESERVOIR	ST	30.90AF	04/29/1980	A 15644	
KENNETH THILTGES		ST	42.90AF	08/26/1982	A 16144	
<u>NEMAHA RIVER, BIG, NORTH FORK</u>						
S: 16 T: 7 R: 8E LANCASTER NEMAHA NRD	BIG NEMAHA RES. 23-B	ST	184.30AF	11/24/1975	A 13882	
<u>NEMAHA RIVER, BIG, NORTH FORK, TRIB. TO</u>						
S: 16 T: 7 R: 8E LANCASTER NEMAHA NRD	BIG NEMAHA RES. 23-C	ST	42.00AF	11/24/1975	A 13881	
<u>NEMAHA RIVER, BIG, UPPER, RESERVOIR 23-C</u>						
S: 16 T: 7 R: 8E LANCASTER NEMAHA NRD	PUMP	SO		04/11/1978	A 15228	
<u>NEMAHA RIVER, BIG, NORTH FORK, TRIB. TO</u>						
S: 20 T: 7 R: 8E LANCASTER KROESE BROTHERS	PUMP	IR	2.97	02/24/1977	A 14755	
S: 21 T: 7 R: 8E LANCASTER NEMAHA NRD	BIG NEMAHA RES. 23-D	ST	100.30AF	11/24/1975	A 13880	
GARRET & GLEN KROESE	PUMP	IR	4.24	02/24/1977	A 14756	
S: 24 T: 7 R: 8E LANCASTER NEMAHA NRD	UPPER BIG NEMAHA RES. L-10	ST	28.50AF	07/21/1967	A 11205	
S: 26 T: 7 R: 8E LANCASTER NEMAHA NRD	UPPER BIG NEMAHA RES. 21-B	ST	336.90AF	06/13/1972	A 12652	
<u>NEMAHA RIVER, BIG, UPPER, RESERVOIR 21-B</u>						
S: 26 T: 7 R: 8E LANCASTER NEMAHA NRD	PUMP	SO		04/15/1975	A 13554	

SURFACE WATER RIGHTS DATA
CLAIMS, APPLICATIONS, AND APPROPRIATIONS IN DOWNSTREAM ORDER
DIVISION NO. 1F

SOURCE LOCATION APPROPRIATOR	CARRIER GAGE	USE	GRANT IN CFS/AF	DATE OF PRIORITY	DOCKET/ APP. NUMBER	ANNOA. FT.
<u>NEMAHA RIVER, BIG, NORTH FORK, TRIB. TO</u> S: 36 T: 7 R: 8E LANCASTER NEMAHA NRD	UPPER BIG NEMAHA RES. L-12	ST	33.70AF	04/02/1980	A 15639	
S: 31 T: 7 R: 9E OTOE NEMAHA NRD	UPPER BIG NEMAHA RES. 21-A	ST	130.20AF	10/06/1981	A 16003	
S: 6 T: 6 R: 9E JOHNSON NEMAHA NRD	UPPER BIG NEMAHA RES. 20-B	ST	90.80AF	06/13/1972	A 12654	
<u>NEMAHA RIVER, BIG, UPPER, RESERVOIR 20-B</u> S: 6 T: 6 R: 9E JOHNSON NEMAHA NRD	PUMP	SO		05/21/1984	A 16301	
<u>NEMAHA RIVER, BIG, NORTH FORK, TRIB. TO</u> S: 5 T: 6 R: 9E JOHNSON NEMAHA NRD	UPPER BIG NEMAHA RES. 20-A	ST	135.70AF	04/14/1978	A 15232	
<u>NEMAHA RIVER, BIG, UPPER, RESERVOIR 20-C</u> S: 5 T: 6 R: 9E JOHNSON NEMAHA NRD	PUMP	SO		10/05/1983	A 16247	
<u>NEMAHA RIVER, BIG, NORTH FORK, TRIB. TO</u> S: 12 T: 6 R: 8E GAGE NEMAHA NRD	UPPER BIG NEMAHA RES. G-16A	ST	26.00AF	07/26/1979	A 15530	
S: 7 T: 6 R: 9E JOHNSON NEMAHA NRD	UPPER BIG NEMAHA RES. 20-C	ST	74.40AF	11/01/1979	A 15594	
<u>NEMAHA RIVER, BIG, UPPER, RESERVOIR 20-C</u> S: 7 T: 6 R: 9E JOHNSON NEMAHA NRD	PUMP	SO		05/21/1984	A 16300	
<u>NEMAHA RIVER, BIG, NORTH FORK</u> S: 7 T: 6 R: 9E JOHNSON LAVERTA M VANWINKLE	PUMP	IR	1.37	07/03/1975	A 13645	
S: 17 T: 6 R: 9E JOHNSON MARVIN F & CAROLINE A KRESS	PUMP	IR	.56	03/21/1975	A 13488	
<u>NEMAHA RIVER, BIG, NORTH FORK, TRIB. TO</u> S: 17 T: 6 R: 9E JOHNSON NEMAHA NRD	UPPER BIG NEMAHA RES. J-45	ST	26.00AF	01/22/1980	A 15613	
<u>NEMAHA RIVER, BIG, NORTH FORK</u> S: 17 T: 6 R: 9E JOHNSON ALBERT BARTELS	PUMP	IR	1.61	08/03/1966	A 10914	
<u>NEMAHA RIVER, BIG, NORTH FORK, TRIB. TO</u> S: 4 T: 6 R: 9E JOHNSON NEMAHA NRD	UPPER BIG NEMAHA RES. J-12A	ST	29.10AF	10/14/1971	A 12400	

SURFACE WATER RIGHTS DATA
CLAIMS, APPLICATIONS, AND APPROPRIATIONS IN DOWNSTREAM ORDER
DIVISION NO. 1F

SOURCE LOCATION APPROPRIATOR	CARRIER GAGE	USE	GRANT IN CFS/AF	DATE OF PRIORITY	DOCKET/APP. NUMBER	ANNOA.	FT. NT.
<u>NEMAHA RIVER, BIG, NORTH FORK, TRIB. TO</u>							
S: 9 T: 6 R: 9E JOHNSON NEMAHA NRD	UPPER BIG NEMAHA RES. J-12	ST	55.30AF	09/25/1978	A 15343		
S: 8 T: 6 R: 9E JOHNSON NEMAHA NRD	UPPER BIG NEMAHA RES. J-11	ST	8.22AF	11/01/1979	A 15595		
<u>NEMAHA RIVER, BIG, NORTH FORK</u>							
S: 16 T: 6 R: 9E JOHNSON WILLIAM A & MARJORIE E BARTELS	PUMP	IR	.59	08/03/1959	A 9742		
S: 21 T: 6 R: 9E JOHNSON CHRISTY EILERS	PUMP	IR	.90	02/10/1966	A 10769		
<u>NEMAHA RIVER, BIG, NORTH FORK, TRIB. TO</u>							
S: 10 T: 6 R: 9E JOHNSON NEMAHA NRD	UPPER BIG NEMAHA RES. J-42	ST	28.70AF	10/14/1971	A 12399		
S: 15 T: 6 R: 9E JOHNSON NEMAHA NRD	UPPER BIG NEMAHA RES. J-15	ST	10.90AF	10/17/1984	A 16342		
S: 16 T: 6 R: 9E JOHNSON NEMAHA NRD	UPPER BIG NEMAHA RES. 2-A	ST	119.80AF	10/14/1971	A 12398		
<u>NEMAHA RIVER, BIG, MIDDLE BRANCH</u>							
S: 22 T: 7 R: 6E LANCASTER NEMAHA NRD	BIG NEMAHA RES. 15-D	ST	155.50AF	08/24/1973	A 12927		
<u>NEMAHA RIVER, BIG, MIDDLE BRANCH, TRIB. TO</u>							
S: 27 T: 7 R: 6E LANCASTER NEMAHA NRD	BIG NEMAHA RES. 15-E	ST	116.60AF	08/24/1973	A 12928		
S: 26 T: 7 R: 6E LANCASTER NEMAHA NRD	BIG NEMAHA RES. L-15	ST	21.30AF	08/24/1973	A 12929		
S: 25 T: 7 R: 6E LANCASTER NEMAHA NRD	UPPER BIG NEMAHA RES. 15-B	ST	28.80AF	03/26/1970	A 11899		
S: 24 T: 7 R: 6E LANCASTER NEMAHA NRD	UPPER BIG NEMAHA RES. 15-A	ST	24.30AF	03/26/1970	A 11896		
S: 13 T: 7 R: 6E LANCASTER NEMAHA NRD	UPPER BIG NEMAHA RES. 14-B	ST	40.60AF	10/06/1981	A 16005		
S: 24 T: 7 R: 6E LANCASTER NEMAHA NRD	UPPER BIG NEMAHA RES. 14-A	ST	22.10AF	10/06/1981	A 16004		
S: 25 T: 7 R: 6E LANCASTER NEMAHA NRD	UPPER BIG NEMAHA RES. 14-C	ST	26.60AF	03/26/1970	A 11898		

SURFACE WATER RIGHTS DATA
CLAIMS, APPLICATIONS, AND APPROPRIATIONS IN DOWNSTREAM ORDER
DIVISION NO. 1F

SOURCE LOCATION APPROPRIATOR	CARRIER GAGE	USE	GRANT IN CFS/AF	DATE OF PRIORITY	DOCKET/ APP. NUMBER	ANNOA. FT. NT.
<u>NEMAHA RIVER, BIG, MIDDLE BRANCH, TRIB. TO</u> S: 20 T: 7 R: 7E LANCASTER NEMAHA NRD	UPPER BIG NEMAHA RES. 13-A	ST	41.00AF	03/26/1970	A 11897	
<u>NEMAHA RIVER, BIG, UPPER, RESERVOIR 13-A</u> S: 20 T: 7 R: 7E LANCASTER NEMAHA NRD	CHERRY PUMP	SO		03/20/1975	A 13484	
<u>NEMAHA RIVER, BIG, MIDDLE BRANCH, TRIB. TO</u> S: 8 T: 6 R: 7E GAGE NEMAHA NRD	UPPER BIG NEMAHA RES. G-33	ST	58.80AF	10/13/1981	A 16007	
S: 4 T: 6 R: 7E GAGE NEMAHA NRD	BIG NEMAHA RES. G-18	ST	18.65AF	05/10/1976	A 14216	
S: 34 T: 7 R: 7E LANCASTER NEMAHA NRD	UPPER BIG NEMAHA RES. 12-A	ST		08/20/1985	A 16439	
<u>NEMAHA RIVER, BIG, MIDDLE BRANCH</u> S: 34 T: 7 R: 7E LANCASTER LARRY DEBOER	PUMP	IR	1.03	09/02/1969	A 11791	
S: 35 T: 7 R: 7E LANCASTER GLENN G LEFFERDINK	PUMP	IR	.70	12/04/1968	A 11593	
<u>NEMAHA RIVER, BIG, MIDDLE BRANCH, TRIB. TO</u> S: 25 T: 7 R: 7E LANCASTER NEMAHA NRD	BIG NEMAHA RES. L-4	ST	64.20AF	02/19/1971	A 12166	
S: 35 T: 7 R: 7E LANCASTER NEMAHA NRD	BIG NEMAHA RES. 11-A	ST	124.80AF	02/19/1971	A 12167	
<u>NEMAHA RIVER, BIG, MIDDLE BRANCH</u> S: 1 T: 6 R: 7E GAGE GLENN G LEFFERDINK	PUMP	IR	.68	03/16/1967	A 11075	
S: 12 T: 6 R: 7E GAGE DCD FARMS	PUMP	IR	1.04	01/23/1967	A 11025	
<u>NEMAHA RIVER, BIG, MIDDLE BRANCH, TRIB. TO</u> S: 6 T: 6 R: 8E GAGE NEMAHA NRD	UPPER BIG NEMAHA RES. G-24	ST	70.90AF	04/23/1981	A 15851	
S: 12 T: 6 R: 7E GAGE NEMAHA NRD	UPPER BIG NEMAHA RES. 9-D	ST	115.70AF	11/24/1975	A 13877	
<u>NEMAHA RIVER, BIG, UPPER, RESERVOIR 9-D</u> S: 12 T: 6 R: 7E GAGE NEMAHA NRD	PUMP	SO		12/01/1978	A 15369	
<u>NEMAHA RIVER, BIG, MIDDLE BRANCH, TRIB. TO</u> S: 12 T: 6 R: 7E GAGE NEMAHA NRD	UPPER BIG NEMAHA RES. 9-C	ST	95.30AF	01/29/1976	A 13974	

SURFACE WATER RIGHTS DATA
CLAIMS, APPLICATIONS, AND APPROPRIATIONS IN DOWNSTREAM ORDER
DIVISION NO. 1F

SOURCE LOCATION APPROPRIATOR	CARRIER GAGE	USE	GRANT IN CFS/AF	DATE OF PRIORITY	DOCKET/ APP. NUMBER	ANNOA.	FT. MT.
<u>NEMAHA RIVER, BIG UPPER RESERVOIR 9-C</u>							
S: 12 T: 6 R: 7E GAGE							
NEMAHA NRD	PUMP	SI		11/26/1980	A 15731	A-11025	
NEMAHA NRD	PUMP	SI		11/26/1980	A 15731	A-11026	
NEMAHA NRD	PUMP	SO		11/26/1980	A 15731		
<u>NEMAHA RIVER, BIG MIDDLE BRANCH TRIB. TO</u>							
S: 12 T: 6 R: 7E GAGE							
DCD FARMS	PUMP	IR	.48	01/23/1967	A 11026		
S: 8 T: 6 R: 8E GAGE							
NEMAHA NRD	UPPER BIG NEMAHA RES. 9-A	ST	65.60AF	10/17/1984	A 16343		
S: 9 T: 6 R: 8E GAGE							
NEMAHA NRD	UPPER BIG NEMAHA RES. G-25	ST	71.70AF	07/21/1967	A 11204		
<u>SHAW CREEK</u>							
S: 22 T: 6 R: 7E GAGE							
NEMAHA NRD	UPPER BIG NEMAHA RES. 27-R	ST		08/20/1985	A 16441		
<u>SHAW CREEK, TRIB. TO</u>							
S: 23 T: 6 R: 7E GAGE							
NEMAHA NRD	UPPER BIG NEMAHA RES. G-35	ST	46.40AF	12/26/1972	A 12781		
S: 35 T: 6 R: 7E GAGE							
NEMAHA NRD	UPPER BIG NEMAHA RES. G-37	ST	13.30AF	12/26/1972	A 12778		
<u>SHAW CREEK</u>							
S: 29 T: 6 R: 8E GAGE							
DARYL UHLMAN	PUMP	IR	.57	04/26/1956	A 8519		
<u>JAKES CREEK</u>							
S: 1 T: 5 R: 7E GAGE							
NEMAHA NRD	UPPER BIG NEMAHA RES. G-18A	ST	76.90AF	12/26/1972	A 12779		
S: 32 T: 6 R: 8E GAGE							
ADAMS CO. (A PARTNERSHIP)	PUMP	IR	.48	05/18/1956	A 8570		
S: 33 T: 6 R: 8E GAGE							
NEMAHA NRD	UPPER BIG NEMAHA RES. 25-C	ST	627.80AF	12/26/1972	A 12780		
<u>NEMAHA RIVER, BIG MIDDLE BRANCH, TRIB. TO</u>							
S: 27 T: 6 R: 8E GAGE							
NEMAHA NRD	UPPER BIG NEMAHA RES. 7-A	ST	129.40AF	12/27/1968	A 11609		
S: 23 T: 6 R: 8E GAGE							
NEMAHA NRD	UPPER BIG NEMAHA RES. 12-G	ST	22.00AF	06/13/1972	A 12653		

SURFACE WATER RIGHTS DATA
CLAIMS, APPLICATIONS, AND APPROPRIATIONS IN DOWNSTREAM ORDER
DIVISION NO. 1F

SOURCE LOCATION APPROPRIATOR	CARRIER GAGE	USE	GRANT IN CFS/AF	DATE OF PRIORITY	DOCKET/ APP. NUMBER	ANNOA.	FT. NT.
<u>NEMAHA RIVER, BIG, MIDDLE BRANCH</u>							
S: 26 T: 6 R: 8E GAGE WARREN EBBERS JOHN FINKNER	PUMP PUMP	IR IR	1.72 .99	07/18/1974	A 13086		
<u>NEMAHA RIVER, BIG, MIDDLE BRANCH, TRIB. TO</u>							
S: 2 T: 5 R: 8E GAGE NEMAHA NRD	UPPER BIG NEMAHA RES. G-8	ST	9.80AF	08/19/1977	A 15083		
S: 35 T: 6 R: 8E GAGE NEMAHA NRD	UPPER BIG NEMAHA RES. 6-A	ST	156.80AF	03/10/1977	A 14783		
<u>NEMAHA RIVER, BIG, UPPER RESERVOIR 6-A</u>							
S: 35 T: 6 R: 8E GAGE NEMAHA NRD	PUMP	SO		01/31/1979	A 15409		
<u>NEMAHA RIVER, BIG, MIDDLE BRANCH, TRIB. TO</u>							
S: 20 T: 6 R: 9E JOHNSON NEMAHA NRD	UPPER BIG NEMAHA RES. 3-A	ST	228.00AF	10/17/1984	A 16341		
<u>NEMAHA RIVER, BIG, MIDDLE BRANCH</u>							
S: 28 T: 6 R: 9E JOHNSON CLINTON D & HELEN L BOLDT	PUMP	IR	.74	07/29/1974	A 13110		
<u>NEMAHA RIVER, BIG, NORTH FORK</u>							
S: 27 T: 6 R: 9E JOHNSON CLINTON D & HELEN L BOLDT	PUMP	IR	.94	04/20/1956	A 8501		
<u>NEMAHA RIVER, BIG, NORTH FORK, TRIB. TO</u>							
S: 28 T: 6 R: 9E JOHNSON NEMAHA NRD	UPPER BIG NEMAHA RES. J-44	ST	24.40AF	04/23/1981	A 15850		
<u>NEMAHA RIVER, BIG, NORTH FORK</u>							
S: 27 T: 6 R: 9E JOHNSON ARNOLD T & AGNES M KLEIN	PUMP	IR	1.79	02/28/1964	A 10317		
S: 26 T: 6 R: 9E JOHNSON JOHN C KITZELMAN TRUST DAVE THIESFELD	PUMPS PUMP	IR IR	1.00 1.48	05/10/1956 12/14/1976	A 8556 A 14595		
<u>HOOKER CREEK, TRIB. TO</u>							
S: 24 T: 5 R: 8E GAGE NEMAHA NRD	UPPER BIG NEMAHA RES. G-2	ST	52.80AF	03/10/1977	A 14792		
S: 13 T: 5 R: 8E GAGE NEMAHA NRD	UPPER BIG NEMAHA RES. G-19	ST	33.40AF	12/27/1968	A 11610		
NEMAHA NRD	UPPER BIG NEMAHA RES. G-20	ST	16.90AF	03/10/1977	A 14791		
NEMAHA NRD	UPPER BIG NEMAHA RES. C-31	ST	30.50AF	06/22/1977	A 14990		

SURFACE WATER RIGHTS DATA
CLAIMS, APPLICATIONS, AND APPROPRIATIONS IN DOWNSTREAM ORDER
DIVISION NO. 1F

SOURCE LOCATION APPROPRIATOR	CARRIER GAGE	USE	GRANT IN CFS/AF	DATE OF PRIORITY	DOCKET/ APP. NUMBER	ANNOA.	FT. NT.
<u>HOOKER CREEK</u> S: 12 T: 5 R: 8E GAGE NEMAHA NRD	UPPER BIG NEMAHA RES. 18-B	ST	838.00AF	04/14/1978	A 15235		
<u>UPPER BIG NEMAHA RESERVOIR 18-B</u> S: 12 T: 5 R: 8E GAGE NEMAHA NRD	PUMP	SO		06/02/1986	A 16492		
S: 12 T: 05 R: 8E GAGE NEMAHA NRD	PUMP	SI		06/02/1986	A 16492	A-12630	
<u>HOOKER CREEK</u> S: 12 T: 5 R: 8E GAGE EARL KRAUSE ET AL	PUMP	IR	.14	05/15/1972	A 12630		K
<u>HOOKER CREEK TRIB. TO</u> S: 7 T: 5 R: 9E JOHNSON NEMAHA NRD	UPPER BIG NEMAHA RES. J-28	ST	18.20AF	05/10/1977	A 14937		
NEMAHA NRD	UPPER BIG NEMAHA RES. 18-A	ST	132.60AF	12/27/1968	A 11607		
<u>HOOKER CREEK</u> S: 5 T: 5 R: 9E JOHNSON ROBERT L BUEHLER	PUMP	IR	.62	06/16/1960	A 9833		
S: 8 T: 5 R: 9E JOHNSON CLARA LIPPS TRUST	PUMP	IR	.86	10/18/1977	A 15128		
FRED JOHNSON HEIRS	PUMP	IR	1.53	05/08/1974	A 13030		
<u>HOOKER CREEK TRIB. TO</u> S: 20 T: 5 R: 9E JOHNSON NEMAHA NRD	UPPER BIG NEMAHA RES. J-37	ST	32.00AF	12/27/1968	A 11608		
S: 16 T: 5 R: 9E JOHNSON NEMAHA NRD	UPPER BIG NEMAHA RES. J-36	ST	31.80AF	11/01/1979	A 15596		
<u>HOOKER CREEK</u> S: 34 T: 6 R: 9E JOHNSON ELLENORA F BESCH	PUMP	IR	1.07	03/05/1975	A 13456		K
<u>NEMAHA RIVER, BIG, NORTH FORK, TRIB. TO</u> S: 11 T: 6 R: 9E JOHNSON NEMAHA NRD	UPPER BIG NEMAHA RES. 1-B41	ST	259.00AF	06/03/1981	A 15882		
<u>NEMAHA RIVER, BIG, NORTH FORK</u> S: 31 T: 6 R: 10E JOHNSON LYDIA BOSLAU ET AL	PUMP	IR	.71	04/06/1956	A 8462		
LYDIA BOSLAU ET AL	PUMP	IR	.71	01/20/1975	A 13364		
S: 14 T: 5 R: 10E JOHNSON GORACKE & MASUR	PUMP	IR	2.21	07/31/1974	A 13118		

DEPARTMENT OF WATER RESOURCES

SURFACE WATER RIGHTS DATA
CLAIMS, APPLICATIONS, AND APPROPRIATIONS IN DOWNSTREAM ORDER
DIVISION NO. 1F

SOURCE LOCATION APPROPRIATOR	CARRIER GAGE	USE	GRANT IN CFS/AF	DATE OF PRIORITY	DOCKET/ APP. NUMBER	ANNOTA.	FT. NT.
<u>NEMAHA RIVER, BIG, NORTH FORK</u>							
S: 14 T: 5 R: 10E JOHNSON							
LUCY PELLA	PUMP	IR	1.99	07/23/1974	A 13098		
RICHARD L SHEA	PUMPS	IR	1.12	09/26/1934	A 2478		
RICHARD L SHEA	PUMPS	IR	.54	07/16/1934	A 2428		
S: 13 T: 5 R: 10E JOHNSON							
EMMA GORACKE	PUMPS	IR	.51	05/04/1934	A 2377	T-25	K
RICHARD GORACKE	PUMP	IR		12/18/1990	A 17035		*
<u>YANKEE CREEK</u>							
S: 4 T: 4 R: 9E JOHNSON							
KEITH D, KENNETH & ROGER JOEKEL	PUMP	IR	1.60	04/20/1966	A 10836		
S: 28 T: 5 R: 10E JOHNSON							
MYRON MASON & SONS	PUMP	IR	1.93	05/13/1957	A 9494		
<u>NEMAHA RIVER, BIG, NORTH FORK</u>							
S: 29 T: 5 R: 11E JOHNSON							
MARION L & RAYMOND PETERS	PUMP	IR	.94	09/10/1976	A 14457		
JENNIFER BRINKMAN	PUMP	IR	.94	04/05/1976	A 14152		
ROY W & ROBERT FARIS	PUMP	IR	.85	10/28/1975	A 13840		
CITY OF TECUMSEH	TECUMSEH LAKE	ST	25.00AF	02/13/1957	A 9190		
ROY W & ROBERT FARIS	PUMP	IR	1.41	10/28/1975	A 13839		
<u>BADGER BRANCH CREEK</u>							
S: 36 T: 5 R: 10E JOHNSON							
FRANK R FOETISCH JR	PUMP	IR	1.88	12/28/1971	A 12470		
S: 31 T: 5 R: 11E JOHNSON							
TECUMSEH COUNTRY CLUB, INC	PUMP	IR	.66	08/27/1975	A 13771		
S: 32 T: 5 R: 11E JOHNSON							
ROY W & ROBERT FARIS	PUMP	IR	.79	10/28/1975	A 13838		
ELDON H LAUE ESTATE	PUMP	IR	1.68	04/05/1965	A 10600		
MILLER FARMS	PUMP	IR	.40	06/07/1983	A 16203		
<u>NEMAHA RIVER, BIG, NORTH FORK</u>							
S: 29 T: 5 R: 11E JOHNSON							
MILLER FARMS	PUMP	IR	.88	01/11/1977	A 14634		
S: 33 T: 5 R: 11E JOHNSON							
KENNETH A GROVE	PUMP	IR	2.66	02/23/1976	A 14049		
<u>TOWN BRANCH</u>							
S: 21 T: 5 R: 11E JOHNSON							
NEMAHA NRD	MIDDLE BIG NEMAHA RES. 96	ST	81.40AF	10/10/1989	A 16886		
<u>NEMAHA RIVER, BIG, NORTH FORK</u>							
S: 11 T: 4 R: 11E JOHNSON							
ROBERT BARTELS	PUMP	IR	2.03	08/16/1977	A 15079		
<u>NEMAHA RIVER, BIG, NORTH FORK, TRIB. TO</u>							
S: 11 T: 4 R: 11E JOHNSON							
ROBERT BARTELS	BARTELS RES. NO. 2	ST	27.70AF	08/16/1977	A 15081		

SURFACE WATER RIGHTS DATA
CLAIMS, APPLICATIONS, AND APPROPRIATIONS IN DOWNSTREAM ORDER
DIVISION NO. 1F

SOURCE LOCATION APPROPRIATOR	CARRIER GAGE	USE	GRANT IN CFS/AF	DATE OF PRIORITY	DOCKET/ APP. NUMBER	ANNOA.	FT. NT.
NEMAHA RIVER, BIG, NORTH FORK							
S: 14 T: 4 R: 11E JOHNSON							
ORVAL W PETERS	PUMP	IR	2.19	10/28/1976	A 14532		
S: 23 T: 4 R: 11E JOHNSON							
EUGENE & NORMAN GOTTULA	PUMP	IR	1.84	06/16/1975	A 13626		
S: 25 T: 4 R: 11E JOHNSON							
LORAIN CARMINE ET AL	PUMP	IR	4.19	08/19/1975	A 13746		
MOLYCORP INC	PUMP	MF	6.14AF	03/12/1981	A 15786		
S: 31 T: 4 R: 12E JOHNSON							
JAMES C ROBISON & SONS	PUMP	IR	3.87	02/18/1976	A 14038		
BINDER FARMS	PUMP	IR	5.86	08/30/1974	A 13182		
IGODD CREEK							
S: 28 T: 4 R: 11E JOHNSON							
NATHAN & JOLENE BARTELS	PUMP	IR	1.34	04/09/1990	A 16971		
NATHAN & JOLENE BARTELS	BARTELS RESERVOIR	ST	19.88AF	04/09/1990	A 16972		
NATHAN BARTELS RESERVOIR							
S: 28 T: 4 R: 11E JOHNSON							
NATHAN & JOLENE BARTELS	PUMP	SI		08/29/1990	A 17014	A-16971	
ELK CREEK							
S: 33 T: 4 R: 11E JOHNSON							
MOLYCORP INC	PUMP	MF	6.14AF	03/12/1981	A 15788		
S: 36 T: 4 R: 11E JOHNSON							
GREG A KRUEGER	PUMP	IR	1.85	08/28/1975	A 13775		
GREG A KRUEGER	KRUEGER RESERVOIR	ST	26.56AF	08/28/1975	A 13776		
KRUEGER RESERVOIR							
S: 36 T: 4 R: 11E JOHNSON							
GREG A KRUEGER	PUMP	SI		07/08/1976	A 14305	A-13775	
KATIE KRUEGER ET AL	PUMP	SO		07/08/1976	A 14305		
NEMAHA RIVER, BIG, NORTH FORK							
S: 17 T: 3 R: 12E PAWNEE							
FLOYD P & LLOYD F VRTISKA	PUMP	IR	1.54	05/14/1976	A 14223		
LYNN F BINDER	PUMP NO. 2	IR	1.33	08/13/1947	A 4096		
LYNN F BINDER	PUMP	IR	1.33	07/21/1977	A 15038		
BINDER IRRIGATION	PUMP	IR	1.31	08/30/1974	A 13181		
S: 29 T: 3 R: 12E PAWNEE							
RICHARD & HOWARD BINDER	PUMP	IR	1.89	06/18/1975	A 13627		
S: 20 T: 3 R: 12E PAWNEE							
RICHARD BINDER	PUMP	IR	5.08	07/23/1974	A 13096		
S: 33 T: 3 R: 12E PAWNEE							
HOWARD & NORMA BINDER	PUMP	IR	.89	01/24/1940	A 3086		K
HOWARD & NORMA BINDER	PUMP	IR	.19	09/25/1941	A 3511		
HOWARD BINDER	PUMP	IR	4.90	06/18/1975	A 13628		
HOWARD & NORMA BINDER	PUMP	IR	.89	04/02/1976	A 14141	A-3086	D
HOWARD & NORMA BINDER	PUMP	IR	.19	04/02/1976	A 14142	A-3511	D

DEPARTMENT OF WATER RESOURCES

SURFACE WATER RIGHTS DATA
CLAIMS, APPLICATIONS, AND APPROPRIATIONS IN DOWNSTREAM ORDER
DIVISION NO. 1F

SOURCE LOCATION APPROPRIATOR	CARRIER GAGE	USE	GRANT IN CFS/AF	DATE OF PRIORITY	DOCKET/ APP. NUMBER	ANNOA.	FT. NT.
<u>CLEAR CREEK TRIB TO</u> S: 10 T: 3 R: 11E PAWNEE TIM SCHAARDT	SCHAARDT RESERVOIR	ST	23.83AF	09/07/1990	A 17017		
<u>TAYLOR BRANCH CREEK</u> S: 7 T: 2 R: 12E PAWNEE BINDER IRRIGATION	PUMP	IR	1.91	11/18/1974	A 13277		
S: 6 T: 2 R: 12E PAWNEE BINDER IRRIGATION	PUMP	IR	4.01	02/06/1974	A 12978		
<u>NEMAHA RIVER, BIG, NORTH FORK</u> S: 34 T: 3 R: 12E PAWNEE BINDER FARMS	PUMP	IR	1.54	08/30/1974	A 13183		
S: 33 T: 3 R: 12E PAWNEE BINDER FARMS	PUMP	IR	.26	08/15/1941	A 3487		
S: 12 T: 2 R: 12E PAWNEE RICHARD BINDER	PUMP	IR	2.44	11/12/1976	A 14551		
S: 18 T: 2 R: 13E RICHARDSON DONALD F HUNZEKER	PUMP	IR	2.60	01/16/1976	A 13947		
<u>DRY BRANCH</u> S: 31 T: 2 R: 13E RICHARDSON ROGER HUNZEKER	PUMP	IR	.22	02/13/1976	A 14026		
<u>NEMAHA RIVER, BIG, NORTH FORK</u> S: 8 T: 2 R: 13E RICHARDSON FRED J FANKHAUSER	PUMP	IR	1.56	01/17/1989	A 16736		
S: 9 T: 2 R: 13E RICHARDSON RIST FARM, INC.	PUMP	IR	1.41	07/23/1990	A 17001		
<u>LONG BRANCH</u> S: 5 T: 4 R: 12E JOHNSON NEMAHA NRD	LONG BRANCH RES. 71	ST	98.30AF	04/25/1979	A 15464		
<u>LONG BRANCH RESERVOIR # 1</u> S: 5 T: 4 R: 12E JOHNSON NEMAHA NRD	PUMP	SO		06/22/1989	A 16834		
<u>LONG BRANCH TRIB TO</u> S: 9 T: 4 R: 12E JOHNSON NEMAHA NRD	LONG BRANCH RES. 2	ST	133.40AF	04/25/1979	A 15462		
<u>LONG BRANCH RESERVOIR # 2</u> S: 9 T: 4 R: 12E JOHNSON NEMAHA NRD	PUMP	SO		02/17/1982	A 16062		
<u>LONG BRANCH TRIB TO</u> S: 17 T: 4 R: 12E JOHNSON NEMAHA NRD	LONG BRANCH RES. 3	ST	70.00AF	04/25/1979	A 15463		
S: 15 T: 4 R: 12E NEMAHA NEMAHA NRD	LONG BRANCH RES. 4	ST	87.00AF	04/25/1979	A 15461		
S: 34 T: 4 R: 12E NEMAHA NEMAHA NRD	LONG BRANCH RES 61	ST	60.50AF	07/10/1987	A 16566		

SURFACE WATER RIGHTS DATA
CLAIMS, APPLICATIONS, AND APPROPRIATIONS IN DOWNSTREAM ORDER
DIVISION NO. 1F

SOURCE LOCATION APPROPRIATOR	CARRIER GAGE	USE	GRANT IN CFS/AF	DATE OF PRIORITY	DOCKET/ APP. NUMBER	ANNOA.	FT. NT.
<u>LONG BRANCH TRIB. TO</u> S: 13 T: 4 R: 12E NEMAHA NEMAHA NRD	LONG BRANCH RES. N-1	ST	34.70AF	10/17/1984	A 16338		
S: 24 T: 4 R: 12E NEMAHA NEMAHA NRD	LONG BRANCH RES. 1-1	ST	7.50AF	07/06/1981	A 15913		
S: 26 T: 4 R: 12E NEMAHA NEMAHA NRD	LONG BRANCH RES. 7	ST	93.80AF	11/27/1989	A 16897		
S: 29 T: 4 R: 13E NEMAHA NEMAHA NRD	LONG BRANCH RES. N-6	ST	57.00AF	10/17/1984	A 16339		
S: 31 T: 4 R: 13E NEMAHA NEMAHA NRD	LONG BRANCH RES. 70	ST	81.30AF	06/14/1982	A 16121		
S: 32 T: 4 R: 13E NEMAHA NEMAHA NRD	LONG BRANCH RES. N-5	ST	59.40AF	10/17/1984	A 16340		
<u>LONG BRANCH</u> S: 7 T: 3 R: 13E RICHARDSON PAUL BURGETT	PUMP	IR	4.29	09/06/1977	A 15104		
<u>LONG BRANCH TRIB. TO</u> S: 5 T: 3 R: 13E RICHARDSON NEMAHA NRD	LONG BRANCH RES. 77	ST	53.40AF	06/26/1980	A 15664		
S: 8 T: 3 R: 13E RICHARDSON NEMAHA NRD	LONG BRANCH RES. 73	ST	102.60AF	08/18/1980	A 15706		
<u>LONG BRANCH RESERVOIR 73</u> S: 8 T: 3 R: 13E RICHARDSON NEMAHA NRD	PUMP	SO		08/17/1989	A 16878		
<u>LONG BRANCH TRIB. TO</u> S: 18 T: 3 R: 13E RICHARDSON NEMAHA NRD	LONG BRANCH RES. R-11	ST	39.00AF	11/27/1989	A 16896		
<u>LONG BRANCH</u> S: 17 T: 3 R: 13E RICHARDSON RANDY P. BURGETT	PUMP	IR	.55	01/11/1989	A 16732		
S: 20 T: 3 R: 13E RICHARDSON CLIFFORD SNOKE	PUMP	IR	1.34	09/14/1976	A 14461		
<u>CROOKED BRANCH</u> S: 21 T: 3 R: 13E RICHARDSON NEMAHA NRD	LONG BRANCH RES. 41	ST	146.50AF	06/26/1980	A 15663		
<u>CROOKED BRANCH TRIB. TO</u> S: 21 T: 3 R: 13E RICHARDSON NEMAHA NRD	LONG BRANCH RES. 42	ST	44.90AF	06/26/1980	A 15667		
JAMES M. STANDERFORD	PUMP	IR	.31	08/28/1980	A 15712		K
<u>LONG BRANCH</u> S: 29 T: 3 R: 13E RICHARDSON CLIFFORD SNOKE	PUMP	IR	2.40	09/14/1976	A 14460		
S: 28 T: 3 R: 13E RICHARDSON JOY STANDERFORD	PUMP	IR	1.10	12/19/1974	A 13325		

DEPARTMENT OF WATER RESOURCES

SURFACE WATER RIGHTS DATA
CLAIMS, APPLICATIONS, AND APPROPRIATIONS IN DOWNSTREAM ORDER
DIVISION NO. 1F

SOURCE LOCATION APPROPRIATOR	CARRIER GAGE	USE	GRANT IN CFS/AF	DATE OF PRIORITY	DOCKET/ APP. NUMBER	ANNOA. FT. NT.
<u>KIRKHAM CREEK, TRIB. TO</u>						
S: 10 T: 3 R: 12E PAWNEE NEMAHA NRD	LONG BRANCH RES. P-8	ST	28.70AF	10/17/1984	A 16336	
S: 14 T: 3 R: 12E PAWNEE NEMAHA NRD	LONG BRANCH RES. P-3	ST	47.60AF	10/17/1984	A 16335	
S: 23 T: 3 R: 12E PAWNEE NEMAHA NRD	LONG BRANCH RES. P-4B	ST	25.60AF	06/14/1982	A 16122	
S: 24 T: 3 R: 12E PAWNEE NEMAHA NRD	LONG BRANCH RES. P-4A	ST	34.00AF	10/17/1984	A 16337	
<u>KIRKHAM CREEK</u>						
S: 32 T: 3 R: 13E RICHARDSON NEMAHA NRD	LONG BRANCH RES. 21	ST	1569.20AF	07/10/1987	A 16567	
<u>LONG BRANCH, TRIB. TO</u>						
S: 34 T: 3 R: 13E RICHARDSON NEMAHA NRD	LONG BRANCH RES. R-15	ST	26.70AF	06/26/1980	A 15666	
NEMAHA NRD	LONG BRANCH RES. R-3	ST	30.30AF	06/26/1980	A 15665	
	NORTH FORK BIG NEMAHA RIVER AT HUMBOLDT, NE					
<u>NEMAHA RIVER, BIG, NORTH FORK</u>						
S: 13 T: 2 R: 13E RICHARDSON P S POLLARD ESTATE TRUST	PUMP	IR	2.51	03/03/1981	A 15777	
S: 26 T: 2 R: 14E RICHARDSON LEONARD T GERDES	PUMP	IR	.80	03/21/1977	A 14833	
S: 31 T: 2 R: 15E RICHARDSON EUGENE E DOWELL	PUMP	IR	4.15	07/11/1968	A 11482	
S: 34 T: 2 R: 15E RICHARDSON ROLAND C BURNS	PUMP	IR	2.44	07/09/1980	A 15676	
S: 17 T: 1 R: 15E RICHARDSON STALDER CATTLE COMPANY	PUMP	IR	2.19	07/12/1976	A 14318	
ELLA, RUBY & VELMA MARSH	PUMP	IR	4.44	03/31/1977	A 14868	
<u>ROCK CREEK</u>						
S: 17 T: 3 R: 10E PAWNEE NEMAHA NRD	ROCK CREEK RES. 22-A	ST	84.60AF	03/29/1978	A 15218	
<u>ROCK CREEK, TRIB. TO</u>						
S: 30 T: 3 R: 10E PAWNEE NEMAHA NRD	ROCK CREEK RES. 3-4	ST	22.20AF	08/02/1973	A 12915	
S: 20 T: 3 R: 10E PAWNEE NEMAHA NRD	ROCK CREEK RES. 21-A	ST	68.80AF	08/02/1973	A 12914	
S: 17 T: 3 R: 10E PAWNEE NEMAHA NRD	ROCK CREEK RES. 23-A	ST	76.40AF	04/24/1978	A 15245	
S: 20 T: 3 R: 10E PAWNEE NEMAHA NRD	ROCK CREEK RES. 24-A	ST	67.80AF	09/19/1966	A 10953	
S: 21 T: 3 R: 10E PAWNEE NEMAHA NRD	WENZL DETENTION RES. 1-F	ST	28.50AF	11/02/1977	A 15134	
S: 16 T: 3 R: 10E PAWNEE NEMAHA NRD	ROCK CREEK RES. 2-1	ST	20.50AF	12/19/1968	A 11606	

SURFACE WATER RIGHTS DATA
CLAIMS, APPLICATIONS, AND APPROPRIATIONS IN DOWNSTREAM ORDER
DIVISION NO. 1F

SOURCE LOCATION APPROPRIATOR	CARRIER GAGE	USE	GRANT IN CFS/AF	DATE OF PRIORITY	DOCKET/ APP. NUMBER	ANNOA.	FT. NT.
<u>ROCK CREEK, TRIB. TO</u>							
S: 28 T: 3 R: 10E PAWNEE NEMAHA NRD	ROCK CREEK RES. 1-7	ST	29.40AF	07/06/1967	A 11193		
S: 27 T: 3 R: 10E PAWNEE NEMAHA NRD	ROCK CREEK RES. 11-A	ST	59.30AF	12/19/1968	A 11605		
<u>TURKEY CREEK</u>							
S: 13 T: 3 R: 10E PAWNEE MOLYCORP INC	PUMP	MF	6.14AF	03/12/1981	A -15787		
<u>TURKEY CREEK, TRIB. TO</u>							
S: 4 T: 2 R: 10E PAWNEE GAME & PARKS COMMISSION	BURCHARD LAKE	ST	1798.00AF	09/09/1958	A 9646		
<u>TURKEY CREEK</u>							
S: 11 T: 1 R: 11E PAWNEE DAVID ALBERS	PUMP	IR	1.69	06/27/1978	A 15286		
FERD FRIEDLEY	PUMP	IR	1.64	04/24/1989	A 16784		
S: 35 T: 1 R: 11E PAWNEE LAVERN SCHNEIDER	PUMP	IR		12/04/1990	A 17033		*
<u>NEGRO BRANCH, TRIB. TO</u>							
S: 30 T: 1 R: 12E PAWNEE NEMAHA NRD	SOUTH FORK RES. 3-D	ST	167.10AF	11/01/1979	A 15598		
S: 31 T: 1 R: 12E PAWNEE NEMAHA NRD	SOUTH FORK RES. 3-C	ST	62.80AF	11/01/1979	A 15597		
S: 29 T: 1 R: 12E PAWNEE NEMAHA NRD	SOUTH FORK RESERVOIR 3-4	ST	10.60AF	01/27/1981	A 15756		
S: 34 T: 1 R: 12E PAWNEE NEMAHA NRD	SOUTH FORK RES. 3-1	ST	6.50AF	06/26/1980	A 15668		
<u>LORES BRANCH</u>							
S: 6 T: 1 R: 12E PAWNEE NEMAHA NRD	SOUTH FORK RES.	ST	56.54AF	02/07/1977	A 14692		
<u>LORES BRANCH, TRIB. TO</u>							
S: 6 T: 1 R: 12E PAWNEE NEMAHA NRD	SOUTH FORK RES. 2-6	ST	47.70AF	03/10/1977	A 14790		
S: 7 T: 1 R: 12E PAWNEE NEMAHA NRD	SOUTH FORK RES. 2-5	ST	31.40AF	03/10/1977	A 14793		
<u>LORES BRANCH</u>							
S: 17 T: 1 R: 12E PAWNEE NEMAHA NRD	SOUTH FORK RES. 2-A	ST	777.00AF	10/17/1984	A 16345		
<u>LORES BRANCH, TRIB. TO</u>							
S: 9 T: 1 R: 12E PAWNEE NEMAHA NRD	SOUTH FORK RES. 11-1	ST	36.00AF	03/10/1977	A 14785		
S: 27 T: 1 R: 12E PAWNEE NEMAHA NRD	SOUTH FORK RES. 1-1	ST	64.30AF	01/20/1978	A 15172		
<u>NEMAHA RIVER, BIG, SOUTH FORK</u>							
S: 24 T: 1 R: 12E PAWNEE VAUGHN KOESTER	PUMP	IR	1.43	08/07/1980	A 15702		

DEPARTMENT OF WATER RESOURCES

SURFACE WATER RIGHTS DATA
CLAIMS, APPLICATIONS, AND APPROPRIATIONS IN DOWNSTREAM ORDER
DIVISION NO. 1F

SOURCE LOCATION APPROPRIATOR	CARRIER GAGE	USE	GRANT IN CFS/AF	DATE OF PRIORITY	DOCKET/ APP. NUMBER	ANNO TA.	FT. NT.
<u>MEMAHA RIVER, BIG, SOUTH FORK</u> S: 19 T: 1 R: 13E RICHARDSON KENNETH L ROHLMEIER	PUMP	IR	1.60	07/23/1956	A 8685		
<u>MEMAHA RIVER, BIG, SOUTH FORK, TRIB. TO</u> S: 10 T: 1 R: 12E PAWNEE MEMAHA NRD	SOUTH FORK RES. 4-2	ST	110.50AF	03/10/1977	A 14789		
S: 7 T: 1 R: 13E RICHARDSON MEMAHA NRD	SOUTH FORK RESERVOIR 14-4	ST	10.70AF	01/27/1981	A 15757		
S: 5 T: 1 R: 13E RICHARDSON MEMAHA NRD	SOUTH FORK RESERVOIR 14-5	ST	6.10AF	01/27/1981	A 15754		
<u>MEMAHA RIVER, BIG, SOUTH FORK</u> S: 5 T: 1 R: 13E RICHARDSON JOHN S & LOIS J WITTWER	PUMP	IR	1.75	11/12/1969	A 11822		
JOHN S & LOIS J WITTWER	PUMP	IR	2.63	05/20/1976	A 14232		
JOHN S & LOIS J WITTWER	PUMP	IR	3.96	12/11/1974	A 13308		
S: 33 T: 2 R: 13E RICHARDSON JAMES L HUNZEKER	PUMP	IR	1.48	02/13/1976	A 14025		
S: 34 T: 2 R: 13E RICHARDSON LOREN L PORAK	PUMP	IR	4.34	08/13/1970	A 12056		
JOE R TICHY	PUMP	IR	.97	04/12/1977	A 14896		
<u>MEMAHA RIVER, BIG, SOUTH FORK, TRIB. TO</u> S: 34 T: 2 R: 13E RICHARDSON MEMAHA NRD	SOUTH FORK RESERVOIR 16-3	ST	4.60AF	01/27/1981	A 15755		
<u>MEMAHA RIVER, BIG, SOUTH FORK</u> S: 34 T: 2 R: 13E RICHARDSON EIS FAMILY FARM	PUMP	IR	.57	05/11/1977	A 14940		
S: 35 T: 2 R: 13E RICHARDSON GLENDON F LUTHY	PUMP	IR	3.31	12/07/1976	A 14577		
GLENDON F LUTHY ET AL	PUMP	IR	.98	12/07/1976	A 14578		
S: 36 T: 2 R: 13E RICHARDSON LEO MEISTER	PUMP	IR	.23	12/07/1976	A 14576		
<u>FOUR MILE CREEK, TRIB. TO</u> S: 27 T: 1 R: 13E RICHARDSON CORNHUSKER COUNCIL	ABEL LAKE	ST	26.00AF	10/13/1958	A 9653		
<u>FOUR MILE CREEK</u> S: 11 T: 1 R: 13E RICHARDSON WILLIAM (MRS) LUGINBILL	PUMP	IR	2.57	08/30/1976	A 14431		
S: 12 T: 1 R: 13E RICHARDSON GEORGE & CAROLINE BEUTLER	PUMP	IR	1.06	08/30/1976	A 14430		
S: 6 T: 1 R: 14E RICHARDSON CHERRRELYN SMITH	PUMP	IR	2.31	03/10/1966	A 10795		
<u>MEMAHA RIVER, BIG, SOUTH FORK</u> S: 4 T: 1 R: 14E RICHARDSON BINDER IRRIGATION	PUMP	IR	1.15	03/31/1947	A 4057		

SURFACE WATER RIGHTS DATA
CLAIMS, APPLICATIONS, AND APPROPRIATIONS IN DOWNSTREAM ORDER
DIVISION NO. 1F

SOURCE LOCATION APPROPRIATOR	CARRIER GAGE	USE	GRANT IN CFS/AF	DATE OF PRIORITY	DOCKET/ APP. NUMBER	ANNOA.	FT. NT.
NEMAHA RIVER, BIG, SOUTH FORK							
S: 4 T: 1 R: 14E RICHARDSON BINDER IRRIGATION	PUMP	IR	1.15	07/21/1977	A 15039	A-4057	D
S: 3 T: 1 R: 14E RICHARDSON REESMAN INVESTMENT CORP.	PUMP	IR	1.60	12/08/1966	A 10994		K
S: 11 T: 1 R: 14E RICHARDSON GERWECK & KUNZ	PUMP	IR	1.64	10/22/1956	A 8925		K
HONEY CREEK							
S: 26 T: 1 R: 14E RICHARDSON ROLAND C BURNS	PUMP	IR	1.86	07/15/1974	A 13077		
STALDER CATTLE COMPANY	PUMP	IR	2.93	07/12/1976	A 14317		
NEMAHA RIVER, BIG, SOUTH FORK							
S: 8 T: 1 R: 15E RICHARDSON ROLAND C BURNS	PUMP	IR	.70	07/15/1974	A 13076		
EDWARD P SCHMIDT	PUMP	IR	1.56	11/16/1976	A 14559		
S: 9 T: 1 R: 15E RICHARDSON GALE H MARSH	PUMP	IR	1.29	08/18/1980	A 15707		K
ROCK CREEK							
S: 25 T: 1 R: 14E RICHARDSON STALDER CATTLE COMPANY	PUMP	IR	5.21	07/12/1976	A 14316		
S: 30 T: 1 R: 15E RICHARDSON DONALD VONDERSCHMIDT	PUMP	IR	.23	01/15/1975	A 13357		K
S: 20 T: 1 R: 15E RICHARDSON ARTHUR L JONES	PUMP	IR	4.59	08/31/1976	A 14434		
S: 16 T: 1 R: 15E RICHARDSON SCHMIDT & HOEGER	PUMP	IR	1.50	11/16/1976	A 14560		
NEMAHA RIVER, BIG, SOUTH FORK							
S: 11 T: 1 R: 15E RICHARDSON GALE H MARSH	PUMP	IR	1.57	02/02/1967	A 11035		
NEMAHA RIVER, BIG							
S: 14 T: 1 R: 15E RICHARDSON GAYLORD W MARSH	PUMP	IR	1.03	05/07/1954	A 6286		
S: 18 T: 1 R: 16E RICHARDSON TOMLE REALTY COMPANY	PUMPS	IR	23.67	07/09/1968	A 11476		#
S: 17 T: 1 R: 16E RICHARDSON REESMAN INVESTMENT CORP.	PUMP	IR	6.77	12/08/1966	A 10995		
NEMAHA RIVER, BIG, TRIB. TO							
S: 19 T: 1 R: 16E RICHARDSON TOMLE REALTY COMPANY	TOMLE RESERVOIR	ST	75.20AF	06/18/1973	A 12886		
NEMAHA RIVER, BIG							
S: 22 T: 1 R: 16E RICHARDSON CITY OF FALLS CITY	CITY SUPPLY	DO	4.63	08/05/1936	A 2605		
S: 25 T: 1 R: 16E RICHARDSON JAMES A JONES	PUMP	IR	.49	03/15/1979	A 15435		

SURFACE WATER RIGHTS DATA
CLAIMS, APPLICATIONS, AND APPROPRIATIONS IN DOWNSTREAM ORDER
DIVISION NO. 1F

SOURCE LOCATION APPROPRIATOR	CARRIER GAGE	USE	GRANT IN CFS/AF	DATE OF PRIORITY	DOCKET/ APP. NUMBER	ANNOA.	FT. NT.
<u>WALNUT CREEK TRIBUTORY</u>							
S: 31 T: 1 R: 17E RICHARDSON							
MILTON BLETSCHER	PUMP	IR	.54	02/03/1954	A 5929		
S: 36 T: 1 R: 16E RICHARDSON							
DAVID D SICKEL	PUMP	IR	1.06	02/05/1975	A 13386		
<u>WALNUT CREEK</u>							
S: 25 T: 1 R: 16E RICHARDSON							
MARY J PARRIOTT	PUMP	IR	3.07	12/21/1976	A 14602		
<u>NEMAHA RIVER - BIG</u>							
S: 16 T: 1 R: 17E RICHARDSON							
CHARLES H WEINERT	PUMP	IR	.71	06/27/1956	A 8648		
<u>MUDDY CREEK</u>							
S: 3 T: 4 R: 13E NEMAHA							
LEONARD T GERDES	PUMP	IR	.25	09/09/1955	A 8069		K
<u>MUDDY CREEK TRIBUTORY</u>							
S: 10 T: 4 R: 13E NEMAHA							
LEONARD T GERDES	PUMP	IR	1.21	01/27/1967	A 11029		K
S: 11 T: 4 R: 13E NEMAHA							
CRAIG BEHRENDIS	BEHRENDIS RESERVOIR	ST	15.00AF	04/06/1989	A 16767		
<u>BEHRENDIS RESERVOIR</u>							
S: 11 T: 4 R: 13E NEMAHA							
CRAIG BEHRENDIS	PIPE-SYPHON	SO		04/06/1989	A 16768		
<u>MUDDY CREEK</u>							
S: 29 T: 4 R: 14E NEMAHA							
JAMES R GERDES	PUMP	IR	4.07	11/03/1977	A 15135		
DEER CREEK CORPORATION	PUMP	IR	2.01	08/12/1975	A 13733		
S: 32 T: 4 R: 14E NEMAHA							
JAMES R GERDES	PUMP	IR	.14	04/21/1956	A 8502		K
JAMES R GERDES	PUMP	IR	2.00	07/13/1974	A 15032		
JAMES R GERDES	PUMP	IR	2.21	09/14/1989	A 16885		
S: 33 T: 4 R: 14E NEMAHA							
DEER CREEK CORPORATION	PUMP	IR	3.17	01/24/1977	A 14654		
<u>MUDDY CREEK TRIBUTORY</u>							
S: 28 T: 4 R: 14E NEMAHA							
NEMAHA NRD	MUDDY RESERVOIR NO. 10	ST	216.30AF	02/07/1977	A 14689		
<u>MUDDY RESERVOIR NO. 10</u>							
S: 28 T: 4 R: 14E NEMAHA							
NEMAHA NRD	PUMP	SO		05/21/1984	A 16302		
NEMAHA NRD	PUMP	SI		05/21/1984	A 16302	A-14654	
NEMAHA NRD	PUMP	SI		05/21/1984	A 16302	A-14830	
<u>MUDDY CREEK</u>							
S: 34 T: 4 R: 14E NEMAHA							
HAROLD G & RUTH R SMITH	PUMP	IR	1.60	03/21/1977	A 14830		
HAROLD G & RUTH R SMITH	PUMP	IR	6.03	08/12/1975	A 13732		

SURFACE WATER RIGHTS DATA
CLAIMS, APPLICATIONS, AND APPROPRIATIONS IN DOWNSTREAM ORDER
DIVISION NO. 1F

SOURCE LOCATION APPROPRIATOR	CARRIER GAGE	USE	GRANT IN CFS/AF	DATE OF PRIORITY	DOCKET/ APP. NUMBER	ANNOA. FT. NT.
<u>MUDDY CREEK</u> S: 18 T: 3 R: 15E RICHARDSON JOAN FANKHAUSER	PUMP	IR	1.96	07/26/1976	A 14346	
<u>HOOSIER CREEK, TRIB. TO</u> S: 9 T: 3 R: 15E RICHARDSON HARLEY PLATTER	PUMP	IR	.53	06/25/1979	A 15505	
<u>MUDDY CREEK, LITTLE</u> S: 24 T: 3 R: 14E RICHARDSON JAMES D LOCKARD	PUMP	IR	1.83	02/23/1976	A 14048	
S: 19 T: 3 R: 15E RICHARDSON JOAN FANKHAUSER	PUMP	IR	.81	08/25/1976	A 14418	
<u>MUDDY CREEK</u> S: 29 T: 3 R: 15E RICHARDSON RICHARD & JESSEMAN MCMULLEN	PUMP	IR	8.64	05/28/1976	A 14243	
<u>WOLF CREEK</u> S: 5 T: 2 R: 15E RICHARDSON DON JORN	PUMP	IR	.96	01/30/1989	A 16741A	
S: 04 T: 02 R: 15E RICHARDSON DON JORN	PUMP	IR	.49	01/30/1989	A 16741B	
DON JORN	PUMP	IR	.30	01/16/1989	A 16741C	
<u>MUDDY CREEK</u> S: 16 T: 1 R: 17E RICHARDSON CHARLES H WEINERT	PUMP	IR	.68	07/26/1956	A 8688	
<u>CANADA CREEK, TRIB. TO</u> S: 2 T: 1 R: 17E RICHARDSON MEMAHA NRD	FROST-FROST RESERVOIR	ST	39.40AF	08/14/1979	A 15550	
<u>MEMAHA RIVER, BIG</u> S: 36 T: 1 R: 17E RICHARDSON ELIAS M BACHMAN	PUMPS	IR	3.70	07/25/1957	A 9538	
ELIAS M BACHMAN	PUMP	IR	4.00	02/06/1961	A 9887	

DEPARTMENT OF WATER RESOURCES

SURFACE WATER RIGHTS DATA
CLAIMS, APPLICATIONS, AND APPROPRIATIONS IN DOWNSTREAM ORDER
DIVISION NO. 2A

SOURCE LOCATION APPROPRIATOR	CARRIER GAGE	USE	GRANT IN CFS/AF	DATE OF PRIORITY	DOCKET/ APP. NUMBER	ANNOA.	FT. NT.
<u>LOUP RIVER, MIDDLE, SOUTH BRANCH</u>							
S: 35 T: 25 R: 36W CHERRY LEROY EVANS	EVANS RESERVOIR	ST	2.81AF	03/15/1984	A 16283		
<u>LOUP RIVER, MIDDLE</u>							
S: 1 T: 24 R: 33W HOOKER LARRY BOSTRON	PUMP	IR	.14	01/26/1990	A 16918A		
S: 6 T: 24 R: 32W HOOKER LARRY BOSTRON	PUMP	IR	.14	01/26/1990	A 16918B		
LARRY BOSTRON	PUMP	IR	.14	01/26/1990	A 16918C		
MARKER RANCHING, INC	PUMP	IR	2.35	03/20/1951	A 4824		
S: 11 T: 24 R: 31W HOOKER CLYDE D SEXTON	PUMP	IR	.54	04/13/1970	A 11919		
S: 18 T: 24 R: 31W HOOKER MARGENA ZUTAVERN ZUTAVERN	PUMP	IR	1.02	03/15/1951	A 4820		
S: 9 T: 23 R: 29W THOMAS AYRES PROPERTIES LIMITED PARTNERSHIP	PUMP	IR	.15	06/28/1952	A 4982		K
S: 11 T: 23 R: 29W THOMAS FRANK WARREN	PUMP	IR	.53	12/31/1984	A 16348		K
S: 8 T: 23 R: 28W THOMAS ROBERT W BILTOFT	PUMP	IR	.41	04/19/1957	A 9462		
S: 10 T: 23 R: 28W THOMAS WERNER LAND & CATTLE CO	PUMP	IR	.09	06/07/1955	A 7637		K
WERNER LAND & CATTLE COMPANY, INC	PUMP	IR	1.77	01/18/1954	A 5878		
S: 11 T: 23 R: 28W THOMAS FLYING A CATTLE CO	PUMP	IR	1.52	07/07/1978	A 15289		
S: 6 T: 22 R: 25W BLAINE DOYLE G DOWSE	PUMP	IR	.01	04/23/1965	A 10621		K#
S: 32 T: 21 R: 21W BLAINE BUREAU OF RECLAMATION	MIDDLE LOUP RIVER NEAR DUNNING, NE DISMAL RIVER NEAR THEDFORD, NE SARGENT CANAL	IR	198.11	07/06/1954	A 4841A	T-86	K
<u>SHERMAN RESERVOIR</u>							
S: 32 T: 21 R: 21W BLAINE BUREAU OF RECLAMATION	SARGENT CANAL	SI		11/18/1963	A 10260C	A#841AT91	
BUREAU OF RECLAMATION	SARGENT CANAL	SI		11/18/1963	A 10260C	A-12433	K
BUREAU OF RECLAMATION	SARGENT CANAL	SI		11/18/1963	A 10260C	A-12632	
<u>LOUP RIVER, MIDDLE</u>							
S: 32 T: 21 R: 21W BLAINE LOUP BASIN RECLAMATION DISTRICT	SARGENT CANAL	IR	.70	11/22/1971	A 12433		K
LOUP BASIN RECLAMATION DISTRICT	SARGENT CANAL	IR	.80	05/17/1972	A 12632	T-32	
LOUP BASIN RECLAMATION DISTRICT	SARGENT CANAL	ST	403.00AF	06/23/1977	A 14992		
<u>SHERMAN RESERVOIR</u>							
S: 32 T: 21 R: 21W BLAINE LOUP BASIN RECLAMATION DISTRICT	SARGENT CANAL	SI		07/05/1977	A 15007	A-15029	

SURFACE WATER RIGHTS DATA
CLAIMS, APPLICATIONS, AND APPROPRIATIONS IN DOWNSTREAM ORDER
DIVISION NO. 2A

SOURCE LOCATION APPROPRIATOR	CARRIER GAGE	USE	GRANT IN CFS/AF	DATE OF PRIORITY	DOCKET/ APP. NUMBER	ANNOA.	FT. NT.
LOUP RIVER, MIDDLE							
S: 32 T: 21 R: 21W BLAINE							
LOUP BASIN RECLAMATION DISTRICT	SARGENT CANAL	IR	1.00	07/13/1977	A 15029		
LOUP BASIN RECLAMATION DISTRICT	SARGENT CANAL	IR	1.79	06/17/1986	A 16498		
SHERMAN RESERVOIR							
S: 32 T: 21 R: 21W BLAINE							
BUREAU OF RECLAMATION	SARGENT CANAL	SI		06/17/1986	A 16499	A-4841A	
BUREAU OF RECLAMATION	SARGENT CANAL	SI		06/17/1986	A 16499	A-16498	
BUREAU OF RECLAMATION	SARGENT CANAL	SI		06/17/1986	A 16499	A-12632	
GEORGE SEMLER RESERVOIR							
S: 27 T: 20 R: 18W BLAINE							
LOUP BASIN RECLAMATION DISTRICT	SARGENT CANAL	SI		06/17/1986	A 16500	A-4841A	
VICTORIA CREEK, TRIB. TO							
S: 17 T: 19 R: 21W CUSTER							
CHARLES SARGENT JR	SARGENT RESERVOIR	ST	63.70AF	10/09/1962	A 10112		
VICTORIA CREEK							
S: 16 T: 19 R: 21W CUSTER							
DAVID CHRISTEN	PUMP	IR	1.75	11/26/1948	A 4377		
S: 1 T: 19 R: 21W CUSTER							
KENNETH MYERS	VICTORIA CANAL NO. 1	IR	.71	03/17/1894	D 210	D-212	
S: 6 T: 19 R: 20W CUSTER							
CAROL SWARTZ	MCGRAW CANAL	IR	.84	07/23/1927	A 1945		K
CAROL SWARTZ	MCGRAW CANAL	IR	.14	08/06/1928	A 2023		K
S: 1 T: 19 R: 21W CUSTER							
CAROL SWARTZ	VICTORIA CANAL NO. 2	IR	.66	08/12/1926	A 1845		K
MYRON C MCGRAW	VICTORIA CANAL NO. 2	IR	2.71	07/17/1894	D 213		K
S: 6 T: 19 R: 20W CUSTER							
MYRON C MCGRAW	PUMP	IR	.14	06/04/1934	A 2398		K
LOUP RIVER, MIDDLE							
S: 10 T: 19 R: 19W CUSTER							
MARLYS HANSEN	PUMP	IR	.50	08/05/1946	A 3939		
S: 12 T: 19 R: 19W CUSTER							
LOUIS M HANSEN	PUMP	IR	1.67	02/25/1975	A 13438		
LOUIS M HANSEN	PUMP	IR	.23	05/17/1976	A 14228		
S: 7 T: 19 R: 18W CUSTER							
LOREN BRASS	PUMP	IR	2.52	08/07/1952	A 5007		
S: 9 T: 19 R: 18W CUSTER							
WENDELL A BRASS	PUMP	IR	1.78	09/26/1952	A 5036		
SAND CREEK							
S: 4 T: 19 R: 18W CUSTER							
JERALD D & DARLENE F AMOS	PUMP	IR	.76	08/12/1963	A 10233		
LOUP RIVER, MIDDLE							
S: 10 T: 19 R: 18W CUSTER							
MIDDLE LOUP PUBLIC POWER & IRRIGATION DISTRICT	CANAL NO. 1	IR	15.15	12/28/1932	A 2293A		KT

DEPARTMENT OF WATER RESOURCES

SURFACE WATER RIGHTS DATA
CLAIMS, APPLICATIONS, AND APPROPRIATIONS IN DOWNSTREAM ORDER
DIVISION NO. 2A

SOURCE LOCATION APPROPRIATOR	CARRIER GAGE	USE	GRANT IN CFS/AF	DATE OF PRIORITY	DOCKET/ APP NUMBER	ANNOTA.	FT. INT.
<u>LOUP RIVER, MIDDLE</u>							
S: 10 T: 19 R: 18W CUSTER							
MIDDLE LOUP PUBLIC POWER &	IRRIGATION DISTRICT	CANAL NO. 1	US	.45	12/28/1932	A 2293A	U-1
MIDDLE LOUP PUBLIC POWER &	IRRIGATION DISTRICT	CANAL NO. 1	IR	32.69	10/11/1946	A 3979A	A-2293
MIDDLE LOUP PUBLIC POWER &	IRRIGATION DISTRICT	CANAL NO. 1	US	.56	10/11/1946	A 3979A	U-1
MIDDLE LOUP PUBLIC POWER &	IRRIGATION DISTRICT	CANAL NO. 1	IR	13.64	10/11/1946	A 3979A	K
MIDDLE LOUP PUBLIC POWER &	IRRIGATION DISTRICT	CANAL NO. 1	US	3.66	10/11/1946	A 3979A	U-1
MIDDLE LOUP PUBLIC POWER &	IRRIGATION DISTRICT	CANAL NO. 1	IR	2.51	10/11/1946	A 3981A	K
MIDDLE LOUP PUBLIC POWER &	IRRIGATION DISTRICT	CANAL NO. 1	US	.13	10/11/1946	A 3981B	
LESLIE SHEPPERD		CANAL NO. 1	IR	.61	07/26/1956	A 8692	
PAUL H SHEPPERD		CANAL NO. 1	IR	.90	10/24/1956	A 8930	
MIDDLE LOUP PUBLIC POWER &	IRRIGATION DISTRICT	CANAL NO. 2	IR	13.25	12/28/1932	A 2293B	KT
MIDDLE LOUP PUBLIC POWER &	IRRIGATION DISTRICT	CANAL NO. 2	US	3.17	12/28/1932	A 2293B	
MIDDLE LOUP PUBLIC POWER &	IRRIGATION DISTRICT	CANAL NO. 2	IR	1.19	01/04/1937	A 2678BR	U-1
MIDDLE LOUP PUBLIC POWER &	IRRIGATION DISTRICT	CANAL NO. 2	US	.17	01/04/1937	A 2678BR	P-229
MIDDLE LOUP PUBLIC POWER &	IRRIGATION DISTRICT	CANAL NO. 2	IR	28.59	10/11/1946	A 3979B	U-1
MIDDLE LOUP PUBLIC POWER &	IRRIGATION DISTRICT	CANAL NO. 2	US	7.23	10/11/1946	A 3979B	A-2293
MIDDLE LOUP PUBLIC POWER &	IRRIGATION DISTRICT	CANAL NO. 2	IR	21.47	10/11/1946	A 3979B	U-1
MIDDLE LOUP PUBLIC POWER &	IRRIGATION DISTRICT	CANAL NO. 2	US	5.78	10/11/1946	A 3979B	U-1
MIDDLE LOUP PUBLIC POWER &	IRRIGATION DISTRICT	CANAL NO. 2	IR	1.19	10/11/1946	A 3981B	A-2678
MIDDLE LOUP PUBLIC POWER &	IRRIGATION DISTRICT	CANAL NO. 2	US	.17	10/11/1946	A 3981B	
MIDDLE LOUP PUBLIC POWER &	IRRIGATION DISTRICT	CANAL NO. 2	IR	4.21	10/11/1946	A 3981B	K
MIDDLE LOUP PUBLIC POWER &	IRRIGATION DISTRICT	CANAL NO. 2	US	.14	10/11/1946	A 3981B	
KAMARAD & KAMARAD		CANAL NO. 2	IR	.96	10/22/1947	A 4131	
LAWRENCE WALDMANN		CANAL NO. 2	IR	.35	08/16/1954	A 6623	
HOLLIS L RECKLING		CANAL NO. 2	IR	1.09	03/28/1973	A 12842	
S: 3 T: 18 R: 17W CUSTER							
E RUTH FISHER		PUMP	IR	.61	08/21/1953	A 5491	
<u>LOUP RIVER, MIDDLE TRIB. TO</u>							
S: 15 T: 18 R: 17W CUSTER							
WILMA J ERIKSON		PUMP	IR	.73	04/17/1944	A 3714	
<u>LOUP RIVER, MIDDLE</u>							
S: 23 T: 18 R: 17W CUSTER							
IVAN HUNKINS		PUMP	IR	.29	02/06/1945	A 3806	
S: 26 T: 18 R: 17W CUSTER							
RICHARD HALL		PUMP	IR	.15	01/04/1937	A 2678BR	P-347
RICHARD HALL		PUMP	IR	.15	10/11/1946	A 3981BR	P-347
RICHARD HALL		PUMP	IR	.93	10/11/1946	A 3981BR	P-348
S: 35 T: 18 R: 17W CUSTER							
MIDDLE LOUP PUBLIC POWER &	IRRIGATION DISTRICT	CANAL NO. 3	IU	25.09	12/28/1932	A 2293CR	P-378B
MIDDLE LOUP PUBLIC POWER &	IRRIGATION DISTRICT	CANAL NO. 3	IR	54.13	10/11/1946	A 3979CR	P-378B
MIDDLE LOUP PUBLIC POWER &	IRRIGATION DISTRICT	CANAL NO. 3	IR	77.41	10/11/1946	A 3979CR	P-371
MIDDLE LOUP PUBLIC POWER &	IRRIGATION DISTRICT	CANAL NO. 3	IR	.94	10/11/1946	A 3981CR	P-371
TADEUSZ & JOANN RADKE		CANAL NO. 3	IR	.98	11/08/1948	A 4360	K

SURFACE WATER RIGHTS DATA
CLAIMS, APPLICATIONS, AND APPROPRIATIONS IN DOWNSTREAM ORDER
DIVISION NO. 2A

SOURCE LOCATION APPROPRIATOR	CARRIER GAGE	USE	GRANT IN CFS/AF	DATE OF PRIORITY	DOCKET/ APP. NUMBER	ANNOA.	FT. NT.
LOUP RIVER, MIDDLE							
S: 35 T: 18 R: 17W CUSTER							
HAROLD GRIFFITHS	CANAL NO. 3	IR	.57	03/05/1971	A 12179		
NORMAN E STEPHENS	CANAL NO. 3	IR	.80	07/25/1975	A 13682		
MIDDLE LOUP PUBLIC POWER & IRRIGATION DISTRICT	CANAL NO. 4	IR	37.41	12/28/1932	A 2293DR	P-378B	KM
MIDDLE LOUP PUBLIC POWER & IRRIGATION DISTRICT	CANAL NO. 4	US	1.99	12/28/1932	A 2293DR	U-1	
MIDDLE LOUP PUBLIC POWER & IRRIGATION DISTRICT	CANAL NO. 4	IR	.51	01/04/1937	A 2678DR	P-378B	K
MIDDLE LOUP PUBLIC POWER & IRRIGATION DISTRICT	CANAL NO. 4	US	.09	01/04/1937	A 2678DR	U-1	
MIDDLE LOUP PUBLIC POWER & IRRIGATION DISTRICT	CANAL NO. 4	IR	80.70	10/11/1946	A 3979DR	P-378B	MK
MIDDLE LOUP PUBLIC POWER & IRRIGATION DISTRICT	CANAL NO. 4	US	2.31	10/11/1946	A 3979DR	U-1	M
MIDDLE LOUP PUBLIC POWER & IRRIGATION DISTRICT	CANAL NO. 4	IR	45.25	10/11/1946	A 3979DR	P-371	K
MIDDLE LOUP PUBLIC POWER & IRRIGATION DISTRICT	CANAL NO. 4	US	22.30	10/11/1946	A 3979DR	U-1	K
MIDDLE LOUP PUBLIC POWER & IRRIGATION DISTRICT	CANAL NO. 4	IR	.51	10/11/1946	A 3981DR	P-378B	DK
MIDDLE LOUP PUBLIC POWER & IRRIGATION DISTRICT	CANAL NO. 4	US	.09	10/11/1946	A 3981DR	U-1	
MIDDLE LOUP PUBLIC POWER & IRRIGATION DISTRICT	CANAL NO. 4	IR	.66	10/11/1946	A 3981DR	U-1	K
MIDDLE LOUP PUBLIC POWER & IRRIGATION DISTRICT	CANAL NO. 4	US	.16	10/11/1946	A 3981DR	U-1	
JACK D & ELAINE M VANSLYKE	CANAL NO. 4	IR	1.79	01/31/1953	A 5139		
WILLARD M & DORIS M HILL	CANAL NO. 4	IR	.62	04/25/1953	A 5284	R P-439	
WILLIAM & JAMES COUTON	CANAL NO. 4	IR	4.52	03/15/1963	A 10161		
LOUIE KASLON	CANAL NO. 4	IR	.80	04/12/1963	A 10175		
MELVIN MOSTEK	CANAL NO. 4	IR	.97	03/30/1971	A 12197		
WILLIAM A BOWNESS	CANAL NO. 4	IR	1.00	03/30/1971	A 12198		
ANDREW GOC	CANAL NO. 4	IR	.84	06/26/1972	A 12673		
JOHN L HEIL	CANAL NO. 4	IR	1.11	05/27/1975	A 13590		
LOUP BASIN RECLAMATION DISTRICT	FARWELL MAIN CANAL	IR	697.60	07/06/1954	A 4423	T-93	K
BUREAU OF RECLAMATION	FARWELL MAIN CANAL	ST	68120.00AF	07/06/1954	A 4923A		
SHERMAN RESERVOIR							
LOUP BASIN RECLAMATION DISTRICT	SHERMAN RESERVOIR	IR	21.09	07/06/1954	A 5710	T-94	K
LOUP BASIN RECLAMATION DISTRICT	FARWELL MAIN CANAL	IR	4.57	11/18/1964	A 10470		
LOUP BASIN RECLAMATION DISTRICT	FARWELL MAIN CANAL	ST	433.90AF	10/25/1973	A 12956		
LOUP BASIN RECLAMATION DISTRICT	FARWELL SOUTH CANAL RES.	IR	1.67	06/18/1985	A 16399		K
LOUP BASIN RECLAMATION DISTRICT	FARWELL MAIN CANAL	IR	4.04	05/18/1989	A 16806		K
SHERMAN RESERVOIR							
S: 1 T: 15 R: 14W SHERMAN							
BUREAU OF RECLAMATION							
LOUP RIVER, MIDDLE							
S: 35 T: 18 R: 17W CUSTER							
MAX D HICKMAN	PUMP	IR	.35	10/23/1939	A 2995		K
S: 1 T: 17 R: 17W CUSTER							
RITZ & RITZ	PUMP	IR	1.26	03/27/1944	A 3703	P-461	K
COTTONWOOD CREEK							
S: 8 T: 17 R: 16W VALLEY							
WILLARD N & DORIS M HILL	PUMP	IR	.39	06/01/1953	A 5337		

SURFACE WATER RIGHTS DATA
CLAIMS, APPLICATIONS, AND APPROPRIATIONS IN DOWNSTREAM ORDER
DIVISION NO. 2A

SOURCE LOCATION APPROPRIATOR	CARRIER GAGE	USE	GRANT IN CFS/AF	DATE OF PRIORITY	DOCKET/ APP. NUMBER	ANMOTA.	FT. NT.
<u>LEE CREEK</u> S: 19 T: 17 R: 16W VALLEY HARRY RITZ	LEWIN RESERVOIR	ST	49.00AF	06/07/1946	A 3913	R P-383	
<u>LEWIN RESERVOIR</u> S: 19 T: 17 R: 16W VALLEY HARRY RITZ	PUMP MIDDLE LOUP RIVER AT ARCADIA, NE	SO		08/01/1967	A 11216		#
<u>GOB CREEK</u> S: 24 T: 15 R: 15W SHERMAN GILBERT DZINGLE	PUMP	IR	.43	10/13/1964	A 10456		
<u>WIGGLE CREEK</u> S: 5 T: 14 R: 14W SHERMAN ELVIN R WHEELER	PUMP	IR	.86	03/19/1976	A 14106		
<u>LOUP RIVER, MIDDLE, TRIB. TO</u> S: 16 T: 14 R: 14W SHERMAN THRESA SMEDRA	PUMP	IR	.21	09/30/1946	A 3971		K
<u>LOUP RIVER, MIDDLE</u> S: 16 T: 14 R: 14W SHERMAN DALE D BALS	PUMP	IR	.42	01/15/1941	A 3368		
DALE D BALS	PUMP	IR	.49	12/01/1954	A 6875		
S: 26 T: 14 R: 14W SHERMAN EARL KLAUSEN ET AL	KLAUSEN CANAL	IR	2.17	08/14/1929	A 2095		
S: 26 T: 13 R: 13W SHERMAN LEONARD PRITSCHAU	PUMP	IR	.33	11/22/1974	A 13283		
TIM PRITSCHAU	PUMP	IR	1.24	12/15/1980	A 15737		
TIM PRITSCHAU	PUMP	IR	.26	03/06/1987	A 16546		
S: 25 T: 13 R: 13W SHERMAN FISHER TRUSTEES	PUMP	IR	.36	10/24/1940	A 3307		
<u>LOUP RIVER, MIDDLE, TRIB. TO</u> S: 25 T: 13 R: 13W SHERMAN DENIS A & DORIS KLAUSEN	PUMP	IR	.18	07/27/1955	A 7798		
<u>LOUP RIVER, MIDDLE</u> S: 29 T: 13 R: 12W HOWARD LEONARD & MARY REIMERS	PUMP	IR	1.03	06/11/1984	A 16305		
LESLIE A JOHNSON	PUMP	IR	.55	06/07/1972	A 12650		
ANITA L PEDERSEN	PUMP	IR	.99	01/20/1961	A 9883		
LARRY R SMITH	PUMP	IR	.54	04/23/1976	A 14189		
S: 28 T: 13 R: 12W HOWARD ERIC & ANITA PEDERSEN	PUMP	IR	.63	04/25/1978	A 15246		K
WALTER A FRIES	PUMP	IR	.97	05/07/1930	A 2139		
<u>DEER CREEK</u> S: 8 T: 13 R: 12W HOWARD ADOLPH C & KATHRYN A CYBORON	PUMP	IR	1.03	07/16/1968	A 11491		
S: 17 T: 13 R: 12W HOWARD RAYMOND B & HENRIETTA CYBORON	PUMP	IR	1.93	09/09/1964	A 10439		

SURFACE WATER RIGHTS DATA
CLAIMS, APPLICATIONS, AND APPROPRIATIONS IN DOWNSTREAM ORDER
DIVISION NO. 2A

SOURCE LOCATION APPROPRIATOR	CARRIER GAGE	USE	GRANT IN CFS/AF	DATE OF PRIORITY	DOCKET/ APP. NUMBER	ANNOA.	FT. NT.
<u>DEER CREEK</u>							
S: 21 T: 13 R: 12W HOWARD ANITA L PEDERSEN	PUMP	IR	.73	05/08/1980	A 15645		
<u>LOUP RIVER, SOUTH</u>							
S: 21 T: 18 R: 26W LOGAN EUGENE D & JERRY W KRAMER	PUMP	IR	.73	12/02/1953	A 5765		
S: 28 T: 18 R: 26W LOGAN WILLIAM M. WATKINS	PUMP	IR	.43	07/30/1954	A 6529		
S: 27 T: 18 R: 26W LOGAN WILLIAM M. WATKINS	PUMP	IR	1.03	12/05/1975	A 13894		
S: 35 T: 18 R: 26W LOGAN DENNIS BEATTY	PUMP	IR	1.65	09/29/1954	A 6740		
S: 12 T: 17 R: 26W LOGAN STANLEY DETERDING	PUMP	IR	.87	01/21/1969	A 11621		
S: 9 T: 16 R: 24W CUSTER ROGER & MARION CHESLEY	PUMP	IR	.30	03/01/1965	A 10548		
OLE S & DONNA S CHESLEY	PUMP	IR	2.30	09/27/1928	A 2037		
S: 3 T: 16 R: 24W CUSTER MARSHALL J WOODWARD	PUMP	IR	.67	02/08/1954	A 5942		
S: 2 T: 15 R: 23W CUSTER LILLIAM E PAYTON	PUMP	IR	1.08	12/24/1953	A 5816		
<u>WIGGLE CREEK</u>							
S: 3 T: 15 R: 23W CUSTER PHELPS RANCH, INC	PUMP	IR	.74	03/29/1989	A 16764		
S: 2 T: 15 R: 23W CUSTER KARL L REINHARD	REINHARD RESERVOIR	ST	8.00AF	08/10/1978	A 15314		
<u>LOUP RIVER, SOUTH</u>							
S: 1 T: 15 R: 23W CUSTER E K LICHTENBERGER	PUMP	IR	1.21	08/25/1969	A 11783		
S: 6 T: 15 R: 22W CUSTER ALMA R LICHTENBERGER	PUMP	IR	1.61	06/18/1954	A 6368		
S: 22 T: 15 R: 22W CUSTER VERNON K HICKENBOTTOM	PUMP	IR	.49	04/10/1981	A 15837		K
S: 24 T: 15 R: 22W CUSTER ALFRED DICKMAN	PUMP	IR	1.11	06/30/1988	A 16677		
PAULSEN FARMS, INC	PUMP	IR	.30	11/19/1940	A 3332		
S: 30 T: 15 R: 21W CUSTER PAULSEN FARMS, INC	PUMP	IR	.89	03/14/1950	A 4618		
STANLEY & DONNA HELBERG	PUMP	IR	1.30	02/29/1972	A 12526		
S: 9 T: 14 R: 21W CUSTER MACK B HORN	PUMP	IR	.81	07/01/1970	A 11986		K
S: 10 T: 14 R: 21W CUSTER ALVIN B EICHELBERGER	PUMP	IR	.45	06/21/1940	A 3186		
TIERNEY LAND & CATTLE, INC	PUMP	IR	.41	03/19/1956	A 8436		K

SURFACE WATER RIGHTS DATA
CLAIMS, APPLICATIONS, AND APPROPRIATIONS IN DOWNSTREAM ORDER
DIVISION NO. 2A

SOURCE LOCATION APPROPRIATOR	CARRIER GAGE	USE	GRANT IN CFS/AF	DATE OF PRIORITY	DOCKET/ APP. NUMBER	ANNOA.	FT. NT.
<u>LOUP RIVER, SOUTH TRIB. TO</u> S: 15 T: 14 R: 21W CUSTER GAME & PARKS COMMISSION	PRESSY FISH POND	ST	9.50AF	06/28/1965	A 10645		
<u>LOUP RIVER, SOUTH</u> S: 13 T: 14 R: 21W CUSTER							
CORA V GLENDY	PUMP	IR	.66	07/06/1940	A 3195		
CORA V GLENDY	PUMP	IR	.27	10/11/1940	A 3290		
<u>ASH CREEK</u> S: 7 T: 14 R: 20W CUSTER SOUTH LOUP VALLEY ASH CREEK RANCH, INC	PUMP	IR	2.95	05/17/1932	A 2271		
<u>LOUP RIVER, SOUTH</u> S: 7 T: 14 R: 20W CUSTER SOUTH LOUP VALLEY ASH CREEK RANCH, INC	PUMP	IR	.59	05/28/1956	A 8589		
S: 21 T: 14 R: 20W CUSTER MABEL M MYERS	PUMP	IR	2.04	04/25/1977	A 14918		
S: 28 T: 14 R: 20W CUSTER MARY ELLEN THOMAS	PUMP	IR	.96	05/12/1954	A 6289		
S: 34 T: 14 R: 20W CUSTER GLENN E THOMAS	PUMP	IR	1.79	06/01/1953	A 5338		
CHARLES & BONNIE DOBESH	PUMP	IR	.38	05/12/1954	A 6290		
LOUISE M HORN	PUMP	IR	.49	03/28/1955	A 7285		
S: 2 T: 13 R: 20W CUSTER BERYL L POPP	PUMP	IR	1.46	05/12/1954	A 6288		
S: 1 T: 13 R: 20W CUSTER LOUISE M HORN	PUMP	IR	.79	03/30/1954	A 6155		
M DEAN HORN	PUMP	IR	.50	06/25/1975	A 13637		K
PAULSEN FARMS, INC	PUMP	IR	1.65	02/16/1977	A 14730		
S: 7 T: 13 R: 19W CUSTER ELWIN STEVENSON ETAL	PUMP	IR	1.33	03/07/1977	A 14776		
PAULSEN FARMS, INC	PUMP	IR	.29	08/17/1956	A 8753		K
<u>DEER CREEK</u> S: 8 T: 13 R: 19W CUSTER PHILLIP POPP	PUMP	IR	1.00	03/07/1946	A 3881		
<u>LOUP RIVER, SOUTH</u> S: 15 T: 13 R: 19W CUSTER HAROLD W GEORGE	PUMP	IR	.39	03/03/1965	A 10552		
S: 23 T: 13 R: 19W CUSTER GEORGE H POPP	PUMP	IR	.34	07/21/1976	A 14334		
HOWARD CHERRY	PUMP	IR	.56	06/09/1989	A 16816		
S: 30 T: 13 R: 18W CUSTER ROSS SHOEMAKER	PUMP	IR	.86	04/05/1974	A 13014		
DAUGHERTY & SHOEMAKER	PUMP	IR	2.00	07/26/1974	A 13105		
S: 4 T: 12 R: 18W BUFFALO WILLIAM P WINTER JR	PUMP	IR	.84	07/21/1953	A 5400		

SURFACE WATER RIGHTS DATA
CLAIMS, APPLICATIONS, AND APPROPRIATIONS IN DOWNSTREAM ORDER
DIVISION NO. 2A

SOURCE LOCATION APPROPRIATOR	CARRIER GAGE	USE	GRANT IN CFS/AF	DATE OF PRIORITY	DOCKET/ APP. NUMBER	ANNOA.	FT. NT.
<u>OTTER CREEK TRIBUT. TO</u>							
S: 18 T: 12 R: 18W BUFFALO							
ROY B JUDY	JUDY RESERVOIR	ST	45.00AF	04/17/1941	A 3429		
<u>LOUP RIVER SOUTH</u>							
S: 3 T: 12 R: 18W BUFFALO							
ELMER H HARNAGEL	PUMP	IR	2.09	02/06/1953	A 5148		
WAYNE D NICHOLS	PUMP	IR	.64	08/10/1977	A 15072		
S: 11 T: 12 R: 18W BUFFALO							
RUBY E & LESLIE E BENTLEY	PUMP	IR	.36	07/24/1967	A 11209		K
S: 12 T: 12 R: 18W BUFFALO							
JOHN A & EVA J ECKHOUT	PUMP	IR	.42	08/28/1953	A 5515		
JOHN A & EVA J ECKHOUT	PUMP	IR	.27	10/26/1966	A 10973		
S: 7 T: 12 R: 17W BUFFALO							
JOHN A ECKHOUT	PUMP	IR	.67	02/14/1975	A 13404		
JOHN A ECKHOUT	PUMP	IR	.72	07/11/1975	A 13650		
S: 17 T: 12 R: 17W BUFFALO							
LINDY CARMAN	PUMP	IR	.42	06/07/1954	A 6359		
LINDY CARMAN	PUMP	IR	.34	01/21/1957	A 9120		
LINDY CARMAN	PUMP	IR	.93	08/11/1972	A 12714		
S: 27 T: 12 R: 17W BUFFALO							
RIESSLAND BROTHERS	PUMP	IR	.93	07/20/1955	A 7788		
S: 26 T: 12 R: 17W BUFFALO							
SMENSON TRUST	PUMP	IR	.22	10/30/1953	A 5688		K
S: 36 T: 12 R: 17W BUFFALO							
GLEN JANITSCHCK	PUMP	IR	.93	02/25/1957	A 9249		
S: 31 T: 12 R: 16W BUFFALO							
ESTHER E LAMMERS	PUMP	IR	.89	08/23/1957	A 9556		
S: 6 T: 11 R: 16W BUFFALO							
LAURENCE C DOWNEY	PUMP	IR	.43	05/13/1974	A 13031		
S: 4 T: 11 R: 16W BUFFALO							
RODNEY ROYLE	PUMP	IR	1.18	10/05/1953	A 5625		
G A RASMUSSEN	PUMP	IR	.72	06/27/1975	A 13639		
S: 3 T: 11 R: 16W BUFFALO							
FRANK L NICKMAN	PUMP	IR	.47	05/02/1960	A 9819		
S: 2 T: 11 R: 16W BUFFALO							
LLOYD & MILDRED LAMMERS	PUMP	IR	.15	07/16/1940	A 3202		K
S: 35 T: 12 R: 16W BUFFALO							
NORMAN HAND	PUMP	IR	.08	10/07/1940	A 3282		
S: 36 T: 12 R: 16W BUFFALO							
AXEL RASMUSSEN	PUMP	IR	1.63	07/24/1964	A 10399		
<u>DRY CREEK</u>							
S: 22 T: 12 R: 16W BUFFALO							
RONALD COPE	PUMP	IR	1.07	06/19/1969	A 11731		
S: 25 T: 12 R: 16W BUFFALO							
HELEN SMITH	PUMP	IR	.26	12/05/1969	A 11837		

DEPARTMENT OF WATER RESOURCES

SURFACE WATER RIGHTS DATA
CLAIMS, APPLICATIONS, AND APPROPRIATIONS IN DOWNSTREAM ORDER
DIVISION NO. 2A

SOURCE LOCATION APPROPRIATOR	CARRIER GAGE	USE	GRANT IN CFS/AF	DATE OF PRIORITY	DOCKET/ APP. NUMBER	ANNOA. FT. NT.
DRY CREEK						
S: 30 T: 12 R: 15W BUFFALO DEANE W HADWIGER ET AL	PUMP	IR	1.50	08/15/1961 A	9970	
LOUP RIVER, SOUTH						
S: 28 T: 12 R: 15W BUFFALO CHARLES D & WALTER TILLSON	PUMP	IR	1.37	12/28/1894 D	236 R P-354	
SAND CREEK, TRIB. TO						
S: 5 T: 11 R: 15W BUFFALO R A EATON	EATON RESERVOIR	ST	29.00AF	10/13/1944 A	3776	
CEDAR CREEK						
S: 2 T: 11 R: 15W BUFFALO GLEN L BATEMAN ET AL	PUMP	IR	.69	07/28/1976 A	14354	
LOUP RIVER, SOUTH						
S: 25 T: 12 R: 15W BUFFALO DANIEL K JOHNSON	PUMP	IR	.56	04/24/1975 A	13564	K
S: 19 T: 12 R: 14W BUFFALO DALE & DELORES HONGSERMEIER	PUMP	IR	.71	12/28/1894 D	236 R P-355	
S: 20 T: 12 R: 14W BUFFALO IVAN H FINKE	PUMP	IR	.86	09/13/1954 A	6687	
MUD (BEAVER) CREEK						
S: 18 T: 16 R: 19W CUSTER CECIL GOLDEN	PUMP	IR	.15	05/04/1955 A	7442	
S: 18 T: 16 R: 19E CUSTER VIOLET GOLDEN	PUMP	IR	1.09	08/12/1982 A	16138	K
S: 18 T: 16 R: 19W CUSTER ADAMS LAND & CATTLE CO	PUMP	IR	.47	01/03/1929 A	2059	
S: 17 T: 16 R: 19W CUSTER NORMA J ELLINGSON	PUMP	IR	.18	07/24/1940 A	3210	
S: 22 T: 16 R: 19W CUSTER JANESVILLE FARMS, INC	PUMP	IR	.42	07/23/1946 A	3930	
S: 35 T: 16 R: 19W CUSTER WILLARD W & MYRA J KELLER	PUMP	IR	.91	11/06/1974 A	13261	
S: 31 T: 16 R: 18W CUSTER HAROLD S HUNKINS	PUMP	IR	.46	11/10/1939 A	3015	
S: 9 T: 15 R: 18W CUSTER VILLAGE OF ANSLEY	ANSLEY RESERVOIR	ST	14.00AF	04/17/1957 A	9454	
S: 16 T: 15 R: 18W CUSTER ROBERT D PETRICK CONSTRUCTORS, INC	PUMP PUMP	IR MF	.94 1.00	07/14/1978 A 07/19/1990 A	15294 17000	
S: 15 T: 15 R: 18W CUSTER LYLE O & JANICE L LOVITT	PUMP	IR	.74	05/23/1960 A	9825	
S: 14 T: 15 R: 18W CUSTER MELVIN CLINGER	PUMP	IR	1.51	05/25/1965 A	10635	
S: 25 T: 15 R: 18W CUSTER JODI RABER	PUMP	IR	1.55	12/10/1952 A	5106	

SURFACE WATER RIGHTS DATA
CLAIMS, APPLICATIONS, AND APPROPRIATIONS IN DOWNSTREAM ORDER
DIVISION NO. 2A

SOURCE LOCATION APPROPRIATOR	CARRIER GAGE	USE	GRANT IN CFS/AF	DATE OF PRIORITY	DOCKET/ APP NUMBER	ANNOA. FT. OF MT.
MUD (BEAVER) CREEK						
S: 25 T: 15 R: 18W CUSTER ETHAN B & GEORGIA J HOWARD	PUMP	IR	.39	10/04/1937	A 2794	
S: 30 T: 15 R: 17W CUSTER DONALD D JONES	PUMP	IR	1.67	07/12/1952	A 4986	
S: 31 T: 15 R: 17W CUSTER HOWARD E JAESCHKE	PUMP	IR	2.41	11/10/1928	A 2051	
S: 32 T: 15 R: 17W CUSTER DONALD D JONES	PUMP	IR	.64	07/14/1986	A 16505	K
ARDEN CHAMBERLIN	PUMP	IR	.96	07/18/1975	A 13657	
EDITH BURNS	PUMP	IR	.13	04/23/1929	A 2079	
W C CHAMBERLIN	PUMP	IR	.52	07/15/1940	A 3200	
S: 33 T: 15 R: 17W CUSTER ROBERT G BURNS	PUMP	IR	.57	03/20/1981	A 15794	
ORRIN HOBLYN	PUMP	IR	1.71	07/20/1970	A 12012	K
OTHA F LOVITT	PUMP	IR	.69	06/16/1967	A 11176	
S: 34 T: 15 R: 17W CUSTER WEDDELL R LOVITT	PUMP	IR	.44	06/16/1967	A 11175	
DEAN WILLOUGHBY	PUMP	IR	1.10	02/08/1927	A 1896	
S: 35 T: 15 R: 17W CUSTER WAGNER CUSTER FARM	PUMP	IR	1.42	01/09/1975	A 13352	
S: 34 T: 15 R: 17W CUSTER WAGNER CUSTER FARM	PUMP	IR	.99	06/05/1946	A 3912	
S: 2 T: 14 R: 17W CUSTER GERALD L NELSON	PUMP	IR	.05	06/06/1955	A 7635	K
S: 11 T: 14 R: 17W CUSTER KENNETH L PERSON	PUMP	IR	.89	03/02/1990	A 16935	
NEAL E & BONNIE B WILSON	PUMP	IR	.53	05/25/1948	A 4273	
S: 13 T: 14 R: 17W CUSTER LAVERN A & MADINE FRANSSSEN	PUMP	IR	1.21	08/20/1926	A 1848	
HAROLD & PATRICIA HIRD	PUMP	IR	1.70	10/09/1956	A 8892	
DUTCH CREEK						
S: 26 T: 14 R: 17W CUSTER LAURA M ALBERTSEN	UNICK RESERVOIR	ST	82.70AF	06/01/1983	A 16202	
MUD (BEAVER) CREEK						
S: 18 T: 14 R: 16W SHERMAN LAVERN A & HAROLD J FRANSSSEN	PUMP	IR	.23	08/08/1975	A 13722	K
S: 20 T: 14 R: 16W SHERMAN WALTER H FELDMAN	PUMP	IR	1.00	03/02/1949	A 4442	
S: 29 T: 14 R: 16W SHERMAN TRENA LEWIS	PUMP	IR	.99	07/29/1963	A 10226	
MARION & CHARLENE SCHULTZ	PUMP	IR	.41	01/18/1965	A 10515	
S: 28 T: 14 R: 16W SHERMAN VERNON UNICK	PUMP	IR	1.93	08/16/1967	A 11228	

DEPARTMENT OF WATER RESOURCES

SURFACE WATER RIGHTS DATA
CLAIMS, APPLICATIONS, AND APPROPRIATIONS IN DOWNSTREAM ORDER
DIVISION NO. 2A

SOURCE LOCATION APPROPRIATOR	CARRIER GAGE	USE	GRANT IN CFS/AF	DATE OF PRIORITY	DOCKET/ APP. NUMBER	ANNOA.	FT. NT.
MUD (BEAVER) CREEK							
S: 28 T: 14 R: 16W SHERMAN RICHARD P MADSEN	PUMP	IR	.53	03/12/1940	A 3115		
S: 34 T: 14 R: 16W SHERMAN ARTHUR E MADSEN	PUMP	IR	1.39	04/13/1955	A 7307		
S: 33 T: 14 R: 16W SHERMAN RICHARD P MADSEN	PUMP	IR	.64	05/31/1934	A 2391		
CASH L & ARLENE F WARDYN	PUMP	IR	.27	12/01/1954	A 6874		
S: 34 T: 14 R: 16W SHERMAN STEVE REYNOLDS	PUMP	IR	.86	10/11/1973	A 12952		
E DUANE & SHIRLEY E REYNOLDS	PUMP	IR	1.04	03/25/1965	A 10580		
S: 27 T: 14 R: 16W SHERMAN FLOYD CORNFORD	PUMP	IR	1.21	04/25/1979	A 15465		
S: 34 T: 14 R: 16W SHERMAN E DUANE & SHIRLEY E REYNOLDS	PUMP	IR	.17	01/29/1945	A 3801		
S: 35 T: 14 R: 16W SHERMAN E DUANE & SHIRLEY E REYNOLDS	PUMP	IR	.23	01/31/1944	A 3677		
PALMER JOHNSON FARMS	PUMP	IR	.34	03/03/1955	A 7181		
DON E FURRER	PUMP	IR	1.50	08/29/1980	A 15714		
S: 1 T: 13 R: 16W SHERMAN ELMER H KOHLS	PUMP	IR	.06	12/30/1946	A 4016		
ELMER H KOHLS	PUMP	IR	.13	07/16/1943	A 3625		
CLEAR CREEK TRIBUT. TO							
S: 36 T: 17 R: 18W CUSTER KARL KAELIN	WELSH RESERVOIR	ST	28.00AF	05/02/1941	A 3437		
CLEAR CREEK							
S: 3 T: 14 R: 16W SHERMAN DELBERT BURTON	PUMP	IR	.22	07/31/1948	A 4317		K
S: 35 T: 14 R: 16W SHERMAN PALMER JOHNSON FARMS	PUMP	IR	.25	03/03/1955	A 7182		K
MUD (BEAVER) CREEK							
S: 36 T: 14 R: 16W SHERMAN JOHN H GUTHARD	PUMP	IR	.53	02/26/1971	A 12170		
S: 12 T: 13 R: 16W SHERMAN LLOYD H UNICK	PUMP	IR	1.10	08/25/1956	A 8777		K
MYRL O CRIFIELD	PUMP	IR	2.03	07/26/1963	A 10224		
S: 13 T: 13 R: 16W SHERMAN DELORES E WEST	PUMP	IR	.44	03/11/1946	A 3883		
S: 24 T: 13 R: 16W SHERMAN VERNA J TESMER	PUMP	IR	.15	05/08/1944	A 3723		
S: 29 T: 13 R: 15W SHERMAN JOHN F ADEN	PUMP	IR	.12	03/11/1946	A 3882		
LEROY A LAMMERS	PUMP	IR	.34	04/07/1971	A 12210		
WENDALL F RASMUSSEN	PUMP	IR	1.56	04/08/1966	A 10827		

SURFACE WATER RIGHTS DATA
CLAIMS, APPLICATIONS, AND APPROPRIATIONS IN DOWNSTREAM ORDER
DIVISION NO. 2A

SOURCE LOCATION APPROPRIATOR	CARRIER GAGE	USE	GRANT IN CFS/AF	DATE OF PRIORITY	DOCKET/ APP. NUMBER	ANNOA.	FT. NT.
<u>MUD (BEAVER) CREEK</u>							
S: 29 T: 13 R: 15W SHERMAN							
WENDALL F RASMUSSEN	PUMP	IR	.27	01/25/1956	A 8330		
S: 27 T: 13 R: 15W SHERMAN							
IRENE CHURCH	PUMP	IR	.22	01/18/1941	A 3370		
S: 34 T: 13 R: 15W SHERMAN							
IRENE, CHARLES, & ED CHURCH	PUMP	IR	.21	03/15/1940	A 3119		
IRENE, CHARLES, & ED CHURCH	PUMP	IR	.68	03/02/1956	A 8388		
FISHER & KRIHA	PUMP	IR	.67	04/01/1940	A 3128		
BERT ASHER	PUMP	IR	1.00	04/28/1961	A 9931		
S: 3 T: 12 R: 15W BUFFALO							
HAROLD MCKEON	PUMP	IR	.90	04/20/1946	A 3895		
JOHN F ADEH	PUMP	IR	.04	01/25/1979	A 15401		#
HAROLD MCKEON	MUD CREEK NEAR SWEETWATER, NE	IR					
S: 2 T: 12 R: 15W BUFFALO	PUMP	IR	.67	09/16/1959	A 9762		
JOHN FRYE ESTATE							
<u>MUD (BEAVER) CREEK TRIB. TO</u>							
S: 14 T: 12 R: 15W BUFFALO							
JOHN J PERRY JR	PEASE RESERVOIR NO. 1	ST	47.30AF	06/19/1967	A 11179		
<u>PEASE RESERVOIR NO. 1</u>							
S: 14 T: 12 R: 15W BUFFALO							
JOHN J PERRY JR	PUMP	SO		06/19/1967	A 11180		
<u>MUD (BEAVER) CREEK</u>							
S: 1 T: 12 R: 15W BUFFALO							
DARREL L & JACKIE E BROWN	PUMP	IR	2.10	11/08/1926	A 1871		
S: 7 T: 12 R: 14W BUFFALO							
SYLVIA YANDA	PUMP	IR	1.02	07/18/1940	A 3205		
SYLVIA YANDA	PUMP	IR	1.99	03/19/1957	A 9371		
EDWARD KRICHAU	PUMP	IR	.37	02/16/1942	A 3552		K
S: 8 T: 12 R: 14W BUFFALO							
LLOYD E & JEAMENE D MELTON	PUMP	IR	.05	07/24/1940	A 3213		K
S: 9 T: 12 R: 14W BUFFALO							
NICHOLAS D & LEOTA F MOFFETT	PUMP	IR	.22	06/25/1953	A 5364		
S: 8 T: 12 R: 14W BUFFALO							
SYLVIA YANDA	PUMP	IR	.90	04/04/1927	A 1920		
<u>LOUP RIVER, SOUTH</u>							
S: 9 T: 12 R: 14W BUFFALO							
EVERETT E SHRADER	PUMP	IR	1.37	11/09/1956	A 8961		
NICHOLAS D & LEOTA F MOFFETT	PUMP	IR	.10	11/23/1953	A 5747		
<u>LOUP RIVER, SOUTH TRIB. TO</u>							
S: 9 T: 12 R: 14W BUFFALO							
GAME & PARKS COMMISSION	RAVENNA STATE LAKE	ST	80.00AF	09/15/1939	A 2964		

DEPARTMENT OF WATER RESOURCES

SURFACE WATER RIGHTS DATA
CLAIMS, APPLICATIONS, AND APPROPRIATIONS IN DOWNSTREAM ORDER
DIVISION NO. 2A

SOURCE LOCATION APPROPRIATOR	CARRIER GAGE	USE	GRANT IN CFS/AF	DATE OF PRIORITY	DOCKET/ APP. NUMBER	ANNOA.	FT. NT.
LOUP RIVER, SOUTH							
S: 10 T: 12 R: 14W BUFFALO JAMES N FARRIS	PUMP	IR	.54	08/04/1964	A 10417		
S: 3 T: 12 R: 14W BUFFALO HARVEY D ADAMSON	PUMP	IR	.67	07/19/1966	A 10895		
MALCOLM C FISHER	PUMP	IR	.28	07/03/1968	A 11468		
S: 2 T: 12 R: 14W BUFFALO EMANUEL W SKALA	PUMP	IR	.10	04/27/1955	A 7414		
S: 1 T: 12 R: 14W BUFFALO ARROW C RANCHES, INC.	PUMP	IR	.81	03/03/1956	A 8390		
S: 6 T: 12 R: 13W BUFFALO ARROW C RANCHES, INC.	PUMP	IR	.71	07/08/1970	A 11994		
S: 9 T: 12 R: 13W BUFFALO GERALD R CAMPBELL	PUMP	IR	3.26	05/31/1967	A 11156		
S: 5 T: 12 R: 13W BUFFALO NOBLE L SAUNDERS	PUMP	IR	.39	04/04/1972	A 12575		#
	SOUTH LOUP RIVER AT ST. MICHAEL, NE						
S: 1 T: 12 R: 13W BUFFALO ALYCE KEMPTAR	PUMP	IR	.18	04/17/1967	A 11103		K
S: 6 T: 12 R: 12W HALL LAVERN SUNTYCH	PUMP	IR	1.28	01/06/1976	A 13926		
LAVERN SUNTYCH	PUMP	IR	.29	02/28/1978	A 15190		
S: 33 T: 13 R: 12W HOWARD QUEST BROTHERS	QUEST CANAL	IR	1.55	06/13/1930	A 2143 R P-429		
LOUP RIVER, MIDDLE							
S: 25 T: 13 R: 12W HOWARD MARGY CHRISTENSEN	PUMP	IR	1.02	09/03/1980	A 15715		K
S: 29 T: 13 R: 11W HOWARD JAMES C & MARILYN NELSON	PUMP	IR	.45	08/08/1956	A 8730		K
LILLY GRANLUND	PUMP	IR	1.15	03/15/1971	A 12186		
S: 23 T: 13 R: 11W HOWARD MICHAEL L NELSON	PUMP	IR	.21	06/14/1983	A 16206		K
OAK CREEK							
S: 1 T: 15 R: 14W SHERMAN BUREAU OF RECLAMATION	SHERMAN RESERVOIR	ST	68120.00AF	07/06/1954	A 49238	A-4923A	BU#
	SHERMAN RESERVOIR NEAR LOUP CITY, NE						
SHERMAN RESERVOIR							
S: 1 T: 15 R: 14W SHERMAN BUREAU OF RECLAMATION	FARWELL MAIN CANAL	SI		11/18/1963	A 10260A	A-4423	K
BUREAU OF RECLAMATION	FARWELL MAIN CANAL	SI		11/18/1963	A 10260A	A-5710	K
LOUP BASIN RECLAMATION DISTRICT	FARWELL MAIN CANAL	SI		06/18/1985	A 16400	A-16399	K
OAK CREEK							
S: 7 T: 15 R: 13W SHERMAN AGNES, ROSE & CATHERINE EUREK	PUMP	IR	.38	04/13/1976	A 14173		

SURFACE WATER RIGHTS DATA
CLAIMS, APPLICATIONS, AND APPROPRIATIONS IN DOWNSTREAM ORDER
DIVISION NO. 2A

SOURCE LOCATION APPROPRIATOR	CARRIER GAGE	USE	GRANT IN CFS/AF	DATE OF PRIORITY	DOCKET/ APP. NUMBER	ANNO. T.	FT. NT.
OAK CREEK							
S: 9 T: 15 R: 13W SHERMAN DANIEL K MORROW	PUMP	IR	.69	01/13/1981	A 15746		
S: 16 T: 15 R: 13W SHERMAN LEO KASLON	PUMP	IR	.89	09/07/1971	A 12373		
S: 15 T: 15 R: 13W SHERMAN JAMES A STANCZYK	PUMP	IR	.49	05/21/1974	A 13034		
S: 22 T: 15 R: 13W SHERMAN JAMES A STANCZYK	PUMP	IR	.96	01/07/1981	A 15744		
S: 27 T: 15 R: 13W SHERMAN RICHARD E & ED LOWOWSKI	PUMP	IR	.60	07/14/1971	A 12319		
S: 27 T: 15 R: 13W SHERMAN RICHARD E LOWOWSKI	PUMP	IR	.43	02/01/1967	A 11031		
S: 35 T: 15 R: 13W SHERMAN JAMES & RICHARD JAKUBOWSKI	PUMP	IR	.42	12/24/1974	A 13332		
S: 1 T: 14 R: 13W SHERMAN PETER I BADURA ESTATE	PUMP	IR	.85	03/20/1981	A 15793		K
S: 6 T: 14 R: 12W HOWARD ROBERT VOCKE	PUMP	IR	.52	12/13/1968	A 11598		
S: 15 T: 14 R: 12W HOWARD DUANE LEWANDOWSKI	PUMP	IR	.43	02/16/1989	A 16746		
S: 24 T: 14 R: 12W HOWARD EARL KAISER	PUMP	IR	.53	05/02/1968	A 11407		
S: 30 T: 14 R: 11W HOWARD BRANT A JOHNSON	PUMP	IR	.46	04/08/1988	A 16635		
S: 30 T: 14 R: 11W HOWARD JOHN & JANETTE NOVAKOWSKI	PUMP	IR	.41	05/16/1966	A 10848		
S: 30 T: 14 R: 11W HOWARD JOHN & JANETTE NOVAKOWSKI	PUMP	IR	.29	03/02/1967	A 11055		K
KROGH FARMS, INC	PUMP	IR	.53	03/05/1930	A 2126		
KROGH FARMS, INC	PUMP	IR	.25	09/26/1939	A 2976		
KROGH FARMS, INC	PUMP	IR	.25	09/07/1976	A 14444	A-2976	D
KROGH FARMS, INC	PUMP	IR	.07	07/14/1949	A 4487		
KROGH FARMS, INC	PUMP	IR	.06	09/07/1976	A 14445	A-4487	D
KROGH FARMS, INC	PUMP	IR	.23	01/11/1967	A 11012		
S: 31 T: 14 R: 11W HOWARD ROBERT L PETERSEN	PUMP	IR	.12	02/20/1979	A 15418		
S: 5 T: 13 R: 11W HOWARD LYLE L FRIES	PUMP	IR	.07	05/19/1955	A 7493		K
S: 9 T: 13 R: 11W HOWARD RUSSEL D JOHNSON	PUMP	IR	.98	02/12/1965	A 10534		
S: 10 T: 13 R: 11W HOWARD RUSSEL D JOHNSON	PUMP	IR	.90	01/07/1963	A 10136		
S: 10 T: 13 R: 11W HOWARD RUSSEL D JOHNSON	PUMP	IR	1.56	10/14/1975	A 13830		
S: 10 T: 13 R: 11W HOWARD DON G & JEANETTE M VOGT	PUMP	IR	1.07	02/14/1975	A 13406		
S: 11 T: 13 R: 11W HOWARD CARL CHRISTENSEN	PUMP	IR	.67	05/20/1958	A 9622	P-447	

DEPARTMENT OF WATER RESOURCES

SURFACE WATER RIGHTS DATA
CLAIMS, APPLICATIONS, AND APPROPRIATIONS IN DOWNSTREAM ORDER
DIVISION NO. 2A

SOURCE LOCATION APPROPRIATOR	CARRIER GAGE	USE	GRANT IN CFS/AF	DATE OF PRIORITY	DOCKET/ APP. NUMBER	ANNOTA.	FT. NT.
<u>DAK CREEK</u>							
S: 11 T: 13 R: 11W HOWARD FRANK VOCKE	PUMP	IR	.14	01/04/1984	A 16259		
S: 12 T: 13 R: 11W HOWARD GERALD A BLAKE	PUMP	IR	.97	07/26/1974	A 13107		
<u>TURKEY CREEK</u>							
S: 34 T: 15 R: 12W HOWARD ALLEN RASMUSSEN	PUMP	IR	1.14	03/31/1980	A 15636		K
S: 11 T: 14 R: 12W HOWARD SACK BROTHERS	PUMP	IR	2.00	01/22/1980	A 15612		K
S: 18 T: 14 R: 11W HOWARD GERALD A HRUZA	PUMP	IR	1.09	04/01/1975	A 13515		
S: 17 T: 14 R: 11W HOWARD SACK BROTHERS	PUMP	IR	2.33	10/06/1980	A 15720		
SACK BROTHERS	TARA RESERVOIR	ST	1.90AF	10/14/1980	A 15722		
<u>JARA RESERVOIR</u>							
S: 19 T: 14 R: 11W HOWARD SACK BROTHERS	PUMP	SI		05/05/1981	A 15864	A-15720	
<u>TURKEY CREEK TRIB. TO</u>							
S: 19 T: 14 R: 11W HOWARD SACK BROTHERS	SOUTH TARA RESERVOIR	ST	1.50AF	06/15/1981	A 15893		
<u>JARA RESERVOIR SOUTH</u>							
S: 19 T: 14 R: 11W HOWARD SACK BROTHERS	PUMP	SI		07/31/1981	A 15952	A-15720	
<u>COW CREEK TRIB. TO</u>							
S: 22 T: 15 R: 12W HOWARD GERALD L RATHMAN	PUMP	IR	1.27	12/15/1969	A 11841		
<u>TURKEY CREEK</u>							
S: 17 T: 14 R: 11W HOWARD ARTHUR E BOYSEN	PUMP	IR	.59	07/14/1975	A 13651		
S: 20 T: 14 R: 11W HOWARD ARTHUR E BOYSEN	PUMP	IR	.24	08/26/1937	A 2778		
ARTHUR E BOYSEN	PUMP	IR	.38	07/14/1975	A 13652		
S: 28 T: 14 R: 11W HOWARD PAUL J KOPERSKI	PUMP	IR	.74	01/07/1977	A 14632		
S: 27 T: 14 R: 11W HOWARD PAUL J KOPERSKI	PUMP	IR	.82	11/22/1974	A 13285		
<u>TURKEY CREEK TRIB. TO</u>							
S: 8 T: 14 R: 11W HOWARD JACOBS FARMS, INC	JACOBS RESERVOIR TURKEY CREEK NEAR DANNEBROG, NE	ST	41.53AF	03/02/1977	A 14767		#
S: 16 T: 14 R: 11W HOWARD DONALD & DENNIS LUKASIEWICZ	JENSEN PUMP	IR	.34	03/31/1977	A 14872		K

SURFACE WATER RIGHTS DATA
CLAIMS, APPLICATIONS, AND APPROPRIATIONS IN DOWNSTREAM ORDER
DIVISION NO. 2A

SOURCE LOCATION APPROPRIATOR	CARRIER GAGE	USE	GRANT IN CFS/AF	DATE OF PRIORITY	DOCKET/ APP. NUMBER	ANNOA.	FT. NT.
TURKEY CREEK							
S: 35 T: 14 R: 11W HOWARD RALPH, JIMMIE MINGUS	PUMP	IR	.34	03/21/1966	A 10808		
S: 36 T: 14 R: 11W HOWARD WILLMETTA CLAUSEN	PUMP	IR	.26	12/09/1976	A 14583		
LOUP BASIN RECLAMATION DISTRICT	PUMP	IR	12.97	06/24/1980	A 15660		K
S: 25 T: 14 R: 11W HOWARD EDWARD B & DOROTHY M KOPERSKI	PUMP	IR	.13	04/25/1967	A 11111		K
S: 30 T: 14 R: 10W HOWARD EMMETT QUARING	PUMP	IR	.18	10/09/1964	A 10454		
S: 19 T: 14 R: 10W HOWARD WALTER A & BETTY LOU ALDERMAN	PUMP	IR	.88	01/18/1982	A 16050		
S: 20 T: 14 R: 10W HOWARD K I L FARM	PUMP	IR	1.24	10/02/1975	A 13823		
KRZYCKI BROTHERS	PUMP	IR	.95	06/03/1966	A 10860		
S: 21 T: 14 R: 10W HOWARD LYLE C & DORIS M LETH	PUMP	IR	.82	03/29/1973	A 12843		
LOUP RIVER, MIDDLE							
S: 10 T: 14 R: 10W HOWARD HAZEL R PAUL	PUMP	IR	.43	07/08/1976	A 14307		#
MIDDLE LOUP RIVER AT ST. PAUL, NE							
S: 35 T: 15 R: 10W HOWARD DONALD D WILSON	PUMP	IR	4.01	03/27/1979	A 15441		
S: 36 T: 15 R: 10W HOWARD MAC C HALL	PUMP	IR	1.23	04/07/1970	A 11915		
LAKE CREEK							
S: 36 T: 15 R: 10W HOWARD JOSEPH C TOMAN	TOMAN LAKE	ST	15.00AF	11/11/1936	A 2658		
LOUP RIVER, MIDDLE							
S: 24 T: 15 R: 10W HOWARD ALBERT E KUNZE	PUMP	IR	.95	08/15/1953	A 5477		
WILLIAM E SVOBODA	PUMP	IR	3.96	03/05/1969	A 11661		
KEVIN E & SUE A MADDOX	PUMP	IR	.81	08/09/1949	A 4498		
KEVIN E & SUE A MADDOX	PUMP	IR	1.15	05/20/1976	A 14230		
WALTER E KUNZE	PUMP	IR	3.01	08/29/1969	A 11786		
S: 13 T: 15 R: 10W HOWARD GAME & PARKS COMMISSION	PUMP	IR	1.01	01/11/1956	A 8310		
LOUP RIVER, NORTH							
S: 20 T: 28 R: 35W CHERRY GLEN COBLE & SONS INC	COBLE RESERVOIR	ST	41.00AF	10/10/1934	A 2486		
GLEN COBLE & SONS INC	COBLE CANAL	IR	.48	10/10/1934	A 2485		
GLEN COBLE & SONS INC	HIGH LINE CANAL	IR	1.32	03/12/1935	A 2525		
COBLE RESERVOIR							
S: 20 T: 28 R: 35W CHERRY GLEN COBLE & SONS INC	HIGH LINE CANAL	SI		04/13/1936	A 2574	A-2485	

DEPARTMENT OF WATER RESOURCES

SURFACE WATER RIGHTS DATA
CLAIMS, APPLICATIONS, AND APPROPRIATIONS IN DOWNSTREAM ORDER
DIVISION NO. 2A

SOURCE LOCATION APPROPRIATOR	CARRIER GAGE	USE	GRANT IN CFS/AF	DATE OF PRIORITY	DOCKET/ APP. NUMBER	ANNOA.	FT. NT.
<u>COBLE RESERVOIR</u> S: 20 T: 28 R: 35W CHERRY GLEM COBLE & SONS INC	HIGH LINE CANAL	SI		04/13/1936	A 2574	A-2525	
<u>LOUP RIVER, NORTH</u> S: 11 T: 28 R: 34W CHERRY HARRY C COBLE	PUMP	IR	4.58	05/24/1977	A 14953		
S: 5 T: 26 R: 27W CHERRY WILLIAM A MELVILLE	PUMP	IR	2.91	03/07/1949	A 4446		K
<u>CALF CREEK</u> S: 2 T: 26 R: 35W CHERRY HENRY J COX	HENRY J COX RES. NO. 1	ST	75.00AF	01/26/1954	A 5903		
S: 7 T: 26 R: 34W CHERRY DONALD A COX	DONALD A COX RES. NO. 2	ST	26.00AF	03/16/1954	A 6069		
<u>COX, DONALD A. RESERVOIR NO. 2</u> S: 7 T: 26 R: 34W CHERRY DONALD A COX	COX CANAL	SO		03/16/1954	A 8372		
<u>CALF CREEK</u> S: 18 T: 26 R: 34W CHERRY DONALD A COX	DONALD A COX RES. NO. 1	ST	79.00AF	02/03/1954	A 5932		
<u>COX, DONALD A. RESERVOIR NO. 1</u> S: 17 T: 26 R: 34W CHERRY DONALD A COX	COX CANAL	SO		02/03/1954	A 8371		
<u>LOUP RIVER, NORTH, TRIB. TO</u> S: 2 T: 24 R: 27W THOMAS GENE A MOODY	MOODY RESERVOIR	ST	2.20AF	02/21/1979	A 15421		
<u>LOUP RIVER, NORTH</u> S: 9 T: 24 R: 25W BLAINE KENNETH D ABBOTT	PUMP	IR	1.53	03/08/1967	A 11065		
ROBERT K COX	PUMP	IR	.93	07/15/1982	A 16130		
S: 24 T: 24 R: 25W BLAINE T A & CONSUELO WILLIAMS	PUMP	IR	2.23	06/22/1976	A 14280		K
<u>GOOSE CREEK</u> S: 21 T: 26 R: 25W CHERRY ARNOLD F FINK	PUMP	IR	3.80	01/31/1951	A 4795	R P-382	
<u>LOUP RIVER, NORTH</u> S: 30 T: 24 R: 23W BLAINE HARRY L HUTCHINSON	PUMP	IR	2.69	06/22/1976	A 14281		K
S: 36 T: 23 R: 21W BLAINE FERGUSON BROTHERS	PUMP	IR	1.32	09/08/1936	A 2635		
S: 32 T: 23 R: 20W LOUP ARROW C RANCHES, INC.	PUMP	IR	.20	03/18/1932	A 2263	R P-335	K
ARROW C RANCHES, INC.	PUMP	IR	.59	07/19/1979	A 15526		
WADE & ADA VANDIEST	PUMP	IR	3.88	03/18/1932	A 2263	R P-336	
S: 4 T: 22 R: 20W LOUP HAROLD SWITZER	PUMP	IR	.54	03/18/1932	A 2263	T P-338T-2	K

SURFACE WATER RIGHTS DATA
CLAIMS, APPLICATIONS, AND APPROPRIATIONS IN DOWNSTREAM ORDER
DIVISION NO. 2A

SOURCE LOCATION APPROPRIATOR	CARRIER GAGE	USE	GRANT IN CFS/AF	DATE OF PRIORITY	DOCKET/ APP. NUMBER	ANNOA.	FT. NT.
LOUP RIVER NORTH							
S: 10 T: 22 R: 20W LOUP WAYNE D HYDE	PUMP	IR	1.15	05/27/1955	A 7603		
S: 14 T: 22 R: 20W LOUP EARNEST ABBOTT	PUMP	IR	2.40	03/18/1932	A 2263	R P-339	
S: 24 T: 22 R: 20W LOUP EARNEST ABBOTT	PUMP	IR	.27	05/29/1939	A 2927	R P-343	
S: 24 T: 22 R: 20W LOUP DONALD L ANDERSON	PUMP	IR	1.09	03/18/1932	A 2263	R P-340	K
S: 13 T: 21 R: 19W LOUP ROBERT D & JEAN M STOWELL	PUMP	IR	.32	01/27/1984	A 16264		
HAL A PIERCE	TAYLOR-ORD CANAL	IR	1.94	08/08/1930	A 2155		K
NORTH LOUP RIVER PUBLIC POWER & IRRIG DIST	TAYLOR-ORD CANAL	IR	75.71	03/28/1933	A 2312A		KT
NORTH LOUP RIVER PUBLIC POWER & IRRIG DIST	TAYLOR-ORD CANAL	US	12.92	03/28/1933	A 2312A		
LOREN & SANDRA CRONK	TAYLOR-ORD CANAL	IR	1.31	07/06/1934	A 2417	R P-224	
NORTH LOUP RIVER PUBLIC POWER & IRRIG DIST	TAYLOR-ORD CANAL	IR	6.18	07/25/1940	A 3215A		K
NORTH LOUP RIVER PUBLIC POWER & IRRIG DIST	TAYLOR-ORD CANAL	US	1.47	07/25/1940	A 3215A		
GENEVIEVE RADKE	TAYLOR-ORD CANAL	IR	.45	09/23/1944	A 3768	R P-431	
NORTH LOUP RIVER PUBLIC POWER & IRRIG DIST	TAYLOR-ORD CANAL	IR	151.42	10/11/1946	A 3980A	A-2312	KVD
NORTH LOUP RIVER PUBLIC POWER & IRRIG DIST	TAYLOR-ORD CANAL	US	25.84	10/11/1946	A 3980A	A-2312	VD
NORTH LOUP RIVER PUBLIC POWER & IRRIG DIST	TAYLOR-ORD CANAL	IR	32.86	10/11/1946	A 3980A		K
NORTH LOUP RIVER PUBLIC POWER & IRRIG DIST	TAYLOR-ORD CANAL	US	17.95	10/11/1946	A 3980A		
NORTH LOUP RIVER PUBLIC POWER & IRRIG DIST	TAYLOR-ORD CANAL	IR	2.65	10/11/1946	A 3982A	A-3215A	DK
NORTH LOUP RIVER PUBLIC POWER & IRRIG DIST	TAYLOR-ORD CANAL	US	.63	10/11/1946	A 3982A	A-3215A	D
ROWENA G BISSELL	TAYLOR-ORD CANAL	IR	.11	05/27/1955	A 7600		
ROGER & BETTY GOOS	TAYLOR-ORD CANAL	IR	.42	08/01/1955	A 7854		
RALPH L HOODSON	TAYLOR-ORD CANAL	IR	.34	06/13/1968	A 11447		
JIM SPILNER	TAYLOR-ORD CANAL	IR	.09	02/18/1969	A 11648		K
CITY OF ORD	TAYLOR-ORD CANAL	IR	.49	05/19/1969	A 11706		
NORTH LOUP RIVER PUBLIC POWER & IRRIG DIST	TAYLOR-ORD CANAL	IR	.40	03/17/1975	A 13475		
NORTH LOUP RIVER PUBLIC POWER & IRRIG DIST	TAYLOR-ORD CANAL	IR	.09	03/29/1979	A 15442		
NORTH LOUP RIVER PUBLIC POWER & IRRIG DIST	TAYLOR-ORD CANAL	IR	.33	04/19/1979	A 15460		
NORTH LOUP RIVER PUBLIC POWER & IRRIG DIST	TAYLOR-ORD CANAL	IR	.23	08/22/1979	A 15569		
NORTH LOUP RIVER PUBLIC POWER & IRRIG DIST	TAYLOR-ORD CANAL	IR	.43	04/01/1981	A 15821		
NORTH LOUP RIVER PUBLIC POWER & IRRIG DIST	TAYLOR-ORD CANAL	IR	.97	07/02/1986	A 16503		
NORTH LOUP RIVER PUBLIC POWER & IRRIG DIST	TAYLOR-ORD CANAL	IR	.40	05/02/1989	A 16788		
JOHN MCFADDEN	PUMP	IR	1.34	08/06/1979	A 15542		
S: 22 T: 21 R: 18W LOUP MELVIN & JOHNNY HYDE	PUMP	IR	.76	07/21/1975	A 13660		#
S: 26 T: 21 R: 18W LOUP THOMAS H WAKE	PUMP	IR	1.00	08/20/1934	A 2467	R P-240	
S: 25 T: 21 R: 18W LOUP CIRCLE "A" RANCHING COMPANY	PUMP	IR	3.36	10/14/1971	A 12397		
S: 29 T: 21 R: 17W LOUP CIRCLE "A" RANCHING COMPANY	PUMP	IR	.75	02/03/1969	A 11633		

DEPARTMENT OF WATER RESOURCES

SURFACE WATER RIGHTS DATA
CLAIMS, APPLICATIONS, AND APPROPRIATIONS IN DOWNSTREAM ORDER
DIVISION NO. 2A

SOURCE LOCATION APPROPRIATOR	CARRIER GAGE	USE	GRANT IN CFS/AF	DATE OF PRIORITY	DOCKET/ APP. NUMBER	ANNOA.	FT. NT.
LOUP RIVER, NORTH							
S: 29 T: 21 R: 17W LOUP CIRCLE "A" RANCHING COMPANY GERALD & JOAN FERGUSON	PUMP	IR	.41	02/03/1969	A 11634		
S: 28 T: 21 R: 17W LOUP JAMES & BONITA ZIEGLER JAMES L ZIEGLER	PUMP	IR	1.40	08/03/1929	A 2091		
S: 27 T: 21 R: 17W LOUP TWIN LOUPS RECLAMATION DISTRICT TWIN LOUPS RECLAMATION DISTRICT	KENT CANAL	IR		08/24/1977	A 15088		
S: 19 T: 21 R: 16W GARFIELD R GLEN BALLAGH MICHAEL E & JOYCE F COX	DAVIS CREEK RESERVOIR	SS	32459.00AF	08/24/1977	A 15090		C
	PUMP	IR	.71	07/22/1980	A 15685		
	PUMP	IR	.34	11/08/1944	A 3783		
CALAMUS RIVER							
S: 6 T: 25 R: 21W BROWN LOIS R IMM	PUMP	IR	.57	02/17/1949	A 4439		K
S: 7 T: 25 R: 21W BROWN LOIS R IMM	PUMP	IR	2.29	03/12/1956	A 8414		
S: 25 T: 25 R: 21W BROWN THOMAS W & FRANCES W WRIGHT	PUMP	IR	.73	02/14/1980	A 15618		
S: 15 T: 24 R: 19W LOUP MICHAEL B LIDDY	PUMP	IR	.02	06/13/1932	A 2273		K
	PUMP	IR	1.24	01/24/1978	A 15174		#
	CALAMUS RIVER NEAR HARROP, NE						
GRACIE CREEK							
S: 17 T: 23 R: 17W LOUP MORGAN RANCH, INC.	MORGAN RESERVOIR NO. 1	ST	132.60AF	09/19/1963	A 10245		
CALAMUS RIVER							
S: 31 T: 22 R: 16W GARFIELD TWIN LOUPS RECLAMATION DISTRICT	CALAMUS RESERVOIR	ST	129400.00AF	06/17/1957	A 9517		#
	CALAMUS RESERVOIR NEAR BURWELL, NE						
S: 6 T: 21 R: 16W GARFIELD TWIN LOUPS RECLAMATION DISTRICT TWIN LOUPS RECLAMATION DISTRICT	DAVIS CREEK RESERVOIR	ST	26000.00AF	06/17/1957	A 9518	R P-465	
TWIN LOUPS RECLAMATION DISTRICT TWIN LOUPS RECLAMATION DISTRICT	MIRDAN CANAL	IR		08/28/1958	A 9642		
TWIN LOUPS RECLAMATION DISTRICT GAME & PARKS COMMISSION	MIRDAN CANAL	IR		08/24/1977	A 15089		
GAME & PARKS COMMISSION	DAVIS CREEK RESERVOIR	SS	6459.00AF	08/24/1977	A 15091		C
	CALAMUS HATCHERY	ST	210.00AF	04/20/1988	A 16638		
	CALAMUS HATCHERY	FC	34.50	04/20/1988	A 16639		
CALAMUS RESERVOIR							
S: 6 T: 21 R: 16W GARFIELD BUREAU OF RECLAMATION	MIRDAN CANAL	SI		01/09/1989	A 16731	A-9642	
BUREAU OF RECLAMATION	MIRDAN CANAL	SI		01/09/1989	A 16731	A-15088	
BUREAU OF RECLAMATION	MIRDAN CANAL	SI		01/09/1989	A 16731	A-15089	
GAME & PARKS COMMISSION	CALAMUS FISH HATCHERY	SF		01/11/1989	A 16733	A-16639	

SURFACE WATER RIGHTS DATA
CLAIMS, APPLICATIONS, AND APPROPRIATIONS IN DOWNSTREAM ORDER
DIVISION NO. 2A

SOURCE LOCATION APPROPRIATOR	CARRIER GAGE	USE	GRANT IN CFS/AF	DATE OF PRIORITY	DOCKET/ APP. NUMBER	ANNOA.	FT. NT.
<u>CALAMUS RIVER</u> S: 5 T: 21 R: 16W GARFIELD DALE HARROD	PUMP CALAMUS RIVER NEAR BURWELL, NE	IR	.72	06/22/1964	A 10386		#K
S: 9 T: 21 R: 16W GARFIELD STANLEY A & MAE W KRUSCHWITZ	PUMP	IR	1.39	03/28/1966	A 10811		K
S: 10 T: 21 R: 16W GARFIELD J MARDEN MALMSTEN	PUMP	IR	.79	04/11/1955	A 7300		
<u>LOUP RIVER, NORTH</u> S: 11 T: 21 R: 16W GARFIELD J MARDEN & MARGARET MALMSTEN	PUMP	IR	.65	07/14/1934	A 2427		
S: 14 T: 21 R: 16W GARFIELD WAYNE C LAKIN	PUMP	IR	.24	04/15/1940	A 3137		
NORTH LOUP RIVER PUBLIC POWER & IRRIG DIST	BURWELL-SUMTER CANAL	IR	29.16	03/28/1933	A 2312B		TK
NORTH LOUP RIVER PUBLIC POWER & IRRIG DIST	BURWELL-SUMTER CANAL	US	9.16	03/28/1933	A 2312B		
NORTH LOUP RIVER PUBLIC POWER & IRRIG DIST	BURWELL-SUMTER CANAL	IR	7.24	07/25/1940	A 3215B		K
NORTH LOUP RIVER PUBLIC POWER & IRRIG DIST	BURWELL-SUMTER CANAL	US	2.27	07/25/1940	A 3215B		
FLOYD IWANSKI	BURWELL-SUMTER CANAL	IR	.63	10/04/1944	A 3772		
EDMUND & DIXIE L ZULKOSKI	BURWELL-SUMTER CANAL	IR	.31	04/28/1945	A 3628		
NORTH LOUP RIVER PUBLIC POWER & IRRIG DIST	BURWELL-SUMTER CANAL	IR	24.79	10/11/1946	A 3980B		K
NORTH LOUP RIVER PUBLIC POWER & IRRIG DIST	BURWELL-SUMTER CANAL	US	7.79	10/11/1946	A 3980B		
NORTH LOUP RIVER PUBLIC POWER & IRRIG DIST	BURWELL-SUMTER CANAL	IR	58.33	10/11/1946	A 3980B	A-2312	VK
NORTH LOUP RIVER PUBLIC POWER & IRRIG DIST	BURWELL-SUMTER CANAL	US	18.32	10/11/1946	A 3980B	A-2312	V
NORTH LOUP RIVER PUBLIC POWER & IRRIG DIST	BURWELL-SUMTER CANAL	IR	5.17	10/11/1946	A 3982B	A-3215B	DK
NORTH LOUP RIVER PUBLIC POWER & IRRIG DIST	BURWELL-SUMTER CANAL	US	1.62	10/11/1946	A 3982B	A-3215B	D
EDWARD J DUBAS	BURWELL-SUMTER CANAL	IR	.32	08/10/1954	A 6578		
EMMA VODEHNAL	BURWELL-SUMTER CANAL	IR	.14	12/27/1954	A 6943		
EDMUND & DIXIE L ZULKOSKI	BURWELL-SUMTER CANAL	IR	.29	04/04/1960	A 9809		
MARGARET A KUSEK	BURWELL-SUMTER CANAL	IR	.53	09/11/1964	A 10443		
VERNON GRABOWSKI	BURWELL-SUMTER CANAL	IR	.57	01/29/1970	A 1856		
RICHARD L BURNHAM	BURWELL-SUMTER CANAL	IR	.22	07/21/1970	A 12017		
ADRIAN A KUSEK	BURWELL-SUMTER CANAL	IR	1.50	08/17/1971	A 12355		
NORTH LOUP RIVER PUBLIC POWER & IRRIG DIST	BURWELL-SUMTER CANAL	IR	.67	02/13/1975	A 13402		
NORTH LOUP RIVER PUBLIC POWER & IRRIG DIST	BURWELL-SUMTER CANAL	IR	.91	03/17/1975	A 13474		
NORTH LOUP RIVER PUBLIC POWER & IRRIG DIST	BURWELL-SUMTER CANAL	IR	.95	11/22/1976	A 14566		
NORTH LOUP RIVER PUBLIC POWER & IRRIG DIST	BURWELL-SUMTER CANAL	IR	.79	03/07/1977	A 14777		
NORTH LOUP RIVER PUBLIC POWER & IRRIG DIST	BURWELL-SUMTER CANAL	IR	.77	07/15/1981	A 15935		
NORTH LOUP RIVER PUBLIC POWER & IRRIG DIST	BURWELL-SUMTER CANAL	IR	.22	02/23/1984	A 16273		
NORTH LOUP RIVER PUBLIC POWER & IRRIG DIST	BURWELL-SUMTER CANAL	IR	.36	05/01/1990	A 16980		
NORTH LOUP RIVER PUBLIC POWER & IRRIG DIST	BURWELL-SUMTER CANAL	IR	1.00	05/02/1990	A 16981		
WAYNE C LAKIN	PUMP	IR	.58	05/13/1970	A 1939		
<u>LOUP RIVER, NORTH, TRIB. TO</u> S: 19 T: 21 R: 15W GARFIELD ORVILLE S WILSON	PUMP	IR	.53	08/13/1971	A 12349		K

SURFACE WATER RIGHTS DATA
CLAIMS, APPLICATIONS, AND APPROPRIATIONS IN DOWNSTREAM ORDER
DIVISION NO. 2A

SOURCE LOCATION APPROPRIATOR	CARRIER GAGE	USE	GRANT IN CFS/AF	DATE OF PRIORITY	DOCKET/ APP. NUMBER	ANNOA.	FT. NT.
<u>LOUP RIVER, NORTH</u>							
S: 29 T: 21 R: 15W GARFIELD DON A WILSON	PUMP	IR	.56	03/11/1957	A 9322		
<u>LOUP RIVER, NORTH, TRIB. TO</u>							
S: 1 T: 20 R: 16W VALLEY BOYD LARSEN	LARSEN RESERVOIR	ST	9.40AF	09/28/1978	A 15345		
S: 6 T: 20 R: 15W VALLEY GOODNOW ESTATE	PUMP	IR	.75	10/12/1976	A 18505		
<u>BEAN CREEK, TRIB. TO</u>							
S: 25 T: 21 R: 15W GARFIELD ALFRED JAMES	JAMES RESERVOIR NO. 1	ST	57.70AF	10/09/1963	A 10252		
<u>BEAN CREEK</u>							
S: 10 T: 20 R: 15W VALLEY WESLEY & GRACE HEERTEN	PUMP	IR	.50	06/24/1968	A 11459		K
<u>LOUP RIVER, NORTH</u>							
S: 15 T: 20 R: 15W VALLEY MIKE & SHIRLEY PESEK	PUMP	IR	.17	05/09/1955	A 7450		
S: 22 T: 20 R: 15W VALLEY LOUIS C BROWN ET AL	PUMP	IR	.10	05/10/1946	A 3906 R	P-366	
S: 24 T: 20 R: 15W VALLEY EMANUEL PETSKA	PUMP	IR	.60	07/25/1940	A 3215AR	P-391	
S: 19 T: 20 R: 14W VALLEY EMANUEL PETSKA	PUMP	IR	.60	10/11/1946	A 3982AR	P-391	
S: 19 T: 20 R: 14W VALLEY BRIAN & CHRISTINE PETSKA	PUMP	IR	.19	12/22/1953	A 5813		
S: 19 T: 20 R: 14W VALLEY BRIAN & CHRISTINE PETSKA	PUMP	IR	.05	08/07/1954	A 6573		
<u>TURTLE CREEK, SOUTH BRANCH, TRIB. TO</u>							
S: 24 T: 19 R: 16W VALLEY ROSIE VAVRA	PUMP	IR	.81	07/20/1972	A 12690		
<u>TURTLE CREEK</u>							
S: 36 T: 20 R: 15W VALLEY EMANUEL & ALMA PETSKA	PUMP	IR	.90	08/24/1956	A 8770		
<u>TURTLE CREEK, TRIB. TO</u>							
S: 1 T: 19 R: 15W VALLEY HAROLD OLDFATHER	OLDFATHER RESERVOIR	ST	296.00AF	08/23/1963	A 10236		
<u>TURTLE CREEK</u>							
S: 31 T: 20 R: 14W VALLEY DONALD L & NORMA E PETSKA	PUMP	IR	3.79	03/02/1977	A 14765		K
<u>HASKELL CREEK</u>							
S: 9 T: 19 R: 14W VALLEY MARV & CAROLYN WITHERWAX	PUMP	IR	.65	08/06/1930	A 2154		K
<u>DANE CREEK</u>							
S: 2 T: 18 R: 15W VALLEY DONALD L WAGNER	PUMP	IR		05/02/1968	A 11408		*
S: 1 T: 18 R: 15W VALLEY DONALD L WAGNER	PUMP	IR		12/08/1967	A 11282		*

SURFACE WATER RIGHTS DATA
CLAIMS, APPLICATIONS, AND APPROPRIATIONS IN DOWNSTREAM ORDER
DIVISION NO. 2A

SOURCE LOCATION APPROPRIATOR	CARRIER GAGE	USE	GRANT IN CFS/AF	DATE OF PRIORITY	DOCKET/ APP. NUMBER	ANNOA.	FT. NT.
DANE CREEK							
S: 20 T: 19 R: 14W VALLEY ALOYS M & WILMA M BAEDER	KOUPAL CANAL	IR	.03	07/05/1912	A 1207		K
S: 16 T: 19 R: 14W VALLEY DEAN GROSS	PUMP NORTH LOUP RIVER AT ORD, NE	IR	.66	06/10/1981	A 15888		/
LOUP RIVER, NORTH							
S: 22 T: 19 R: 14W VALLEY							
NORTH LOUP RIVER PUBLIC POWER & IRRIG DIST	ORD-NORTH LOUP CANAL	IR	32.72	03/28/1933	A 2312CR	P-232	KT
NORTH LOUP RIVER PUBLIC POWER & IRRIG DIST	ORD-NORTH LOUP CANAL	US	7.62	03/28/1933	A 2312CR		
NORTH LOUP RIVER PUBLIC POWER & IRRIG DIST	ORD-NORTH LOUP CANAL	IR	1.93	07/25/1940	A 3215C		K
NORTH LOUP RIVER PUBLIC POWER & IRRIG DIST	ORD-NORTH LOUP CANAL	US	2.14	07/25/1940	A 3215C		
BENNIE JENSEN ET AL	ORD-NORTH LOUP CANAL	IR	.47	01/12/1944	A 3672		
NORTH LOUP RIVER PUBLIC POWER & IRRIG DIST	ORD-NORTH LOUP CANAL	IR	13.73	10/11/1946	A 3980C		K
NORTH LOUP RIVER PUBLIC POWER & IRRIG DIST	ORD-NORTH LOUP CANAL	US	11.20	10/11/1946	A 3980C		
NORTH LOUP RIVER PUBLIC POWER & IRRIG DIST	ORD-NORTH LOUP CANAL	IR	65.44	10/11/1946	A 3980C	A-2312	VK
NORTH LOUP RIVER PUBLIC POWER & IRRIG DIST	ORD-NORTH LOUP CANAL	US	15.23	10/11/1946	A 3980C	A-2312	V
NORTH LOUP RIVER PUBLIC POWER & IRRIG DIST	ORD-NORTH LOUP CANAL	IR	1.38	10/11/1946	A 3982C	A-3215C	DK
NORTH LOUP RIVER PUBLIC POWER & IRRIG DIST	ORD-NORTH LOUP CANAL	US	1.52	10/11/1946	A 3982C	A-3215C	D
RAY H KNAPP	ORD-NORTH LOUP CANAL	IR	.22	03/12/1948	A 4231		
ROY DWINELL	ORD-NORTH LOUP CANAL	IR	1.24	06/26/1963	A 10209		
MARIE RASMUSSEN	ORD-NORTH LOUP CANAL	IR	1.06	03/26/1965	A 10583		
HUEBNER CORPORATION	ORD-NORTH LOUP CANAL	IR	1.10	03/26/1965	A 10584		
NORTH LOUP RIVER PUBLIC POWER & IRRIG DIST	ORD-NORTH LOUP CANAL	IR	.68	03/24/1976	A 14120		
NORTH LOUP RIVER PUBLIC POWER & IRRIG DIST	ORD-NORTH LOUP CANAL	IR	.57	03/16/1977	A 14814		
NORTH LOUP RIVER PUBLIC POWER & IRRIG DIST	ORD-NORTH LOUP CANAL	IR	1.07	07/13/1977	A 15031		
NORTH LOUP RIVER PUBLIC POWER & IRRIG DIST	ORD-NORTH LOUP CANAL	IR	.57	04/14/1978	A 15235		
ROY DWINELL	ORD-NORTH LOUP CANAL	IR	.17	06/19/1981	A 15898		
NORTH LOUP RIVER PUBLIC POWER & IRRIG DIST	ORD-NORTH LOUP CANAL	IR	.23	03/23/1982	A 16082		
NORTH LOUP RIVER PUBLIC POWER & IRRIG DIST	ORD-NORTH LOUP CANAL	IR	.86	03/05/1984	A 16278		
ELM CREEK							
S: 25 T: 19 R: 14W VALLEY JAMES D & MARY A STEWART	PUMP	IR	1.68	09/30/1929	A 2107		
LOUP RIVER, NORTH							
S: 27 T: 19 R: 13W VALLEY DONALD L WAGNER	PUMP	IR	.93	10/11/1946	A 3980CR	P-386	
DONALD L WAGNER	PUMP	IR	.47	07/27/1967	A 11212		
SPRING CREEK TRIB. TO							
S: 16 T: 19 R: 13W VALLEY CHARLES H & NORMA J ACKLES	PUMP	IR	.87	06/09/1975	A 13612		
SPRING CREEK							
S: 27 T: 19 R: 13W VALLEY MILLARD HANSON ESTATE	PUMP	IR	.45	03/19/1964	A 10328		

DEPARTMENT OF WATER RESOURCES

337

SURFACE WATER RIGHTS DATA
CLAIMS, APPLICATIONS, AND APPROPRIATIONS IN DOWNSTREAM ORDER
DIVISION NO. 2A

SOURCE LOCATION APPROPRIATOR	CARRIER GAGE	USE	GRANT IN CFS/AF	DATE OF PRIORITY	DOCKET/ APP. NUMBER	ANNOA.	FT. NT.
<u>LOUP RIVER, NORTH</u>							
S: 26 T: 19 R: 13W VALLEY NEOLA SHOEMAKER	PUMP	IR	.39	05/18/1971	A 12264		
NEOLA SHOEMAKER	PUMP	IR	1.10	07/05/1972	A 12675		K
<u>MESSENGER CREEK</u>							
S: 26 T: 19 R: 13W VALLEY HAROLD F NELSON ESTATE	PUMP	IR	.24	12/20/1934	A 2501		
S: 35 T: 19 R: 13W VALLEY HAROLD F NELSON ESTATE	PUMP	IR	1.13	12/24/1970	A 12132		
<u>LOUP RIVER, NORTH</u>							
S: 36 T: 19 R: 13W VALLEY ED OSENTOWSKI	PUMP	IR	.31	07/25/1963	A 10222		
ED OSENTOWSKI	PUMP	IR	.69	07/08/1968	A 11470		K
S: 2 T: 18 R: 13W VALLEY LEE & LILLIAN KREPEL	PUMP	IR	.70	03/28/1933	A 2312 R P-377		
LEE & LILLIAN KREPEL	PUMP	IR	1.40	10/11/1946	A 3980CR P-377		V
LEE & LILLIAN KREPEL	PUMP	IR	.58	10/11/1946	A 3980CR P-377		
S: 1 T: 18 R: 13W VALLEY KENNETH L RASMUSSEN	PUMP	IR		07/08/1968	A 11469		*
S: 12 T: 18 R: 13W VALLEY ROBERT J & VIRGINIA R KOKES	PUMP	IR	1.19	04/01/1957	A 9423		
S: 13 T: 18 R: 13W VALLEY BREMER DALE FARMS	PUMP	IR		07/14/1981	A 15927		*
S: 24 T: 18 R: 13W VALLEY WILLIAM H COOK	PUMP	IR	.83	06/15/1966	A 10867		K
ZOLA SCHUDEL	PUMP	IR		11/05/1976	A 14539		*
S: 30 T: 18 R: 12W GREELEY GORDON P & PHILLIS B KRIEWALD	PUMP	IR		06/05/1964	A 10379		*
MIRA CREEK LAND COMPANY	PUMP	IR	.31	11/28/1952	A 5085		K
<u>KELLOGG CREEK</u>							
S: 30 T: 18 R: 12W GREELEY F J SCHUDEL & SCHUDEL	PUMP	IR	.79	04/12/1955	A 7301		
<u>MIRA CREEK, NORTH BRANCH</u>							
S: 19 T: 18 R: 13W VALLEY ELMER BREDTHAUER	BREDTHAUER RESERVOIR	ST	385.00AF	02/12/1957	A 9181		
<u>BREDTHAUER RESERVOIR</u>							
S: 19 T: 18 R: 13W VALLEY ELMER BREDTHAUER	PUMP	SO		02/12/1957	A 9900		
<u>MIRA CREEK</u>							
S: 28 T: 18 R: 13W VALLEY THOMAS D & DELORIS A GREGG	PUMP	IR	1.71	04/07/1964	A 10344		
<u>MIRA CREEK, SOUTH BRANCH</u>							
S: 6 T: 17 R: 13W VALLEY DONALD L WAGNER	PUMP	IR		12/18/1967	A 11290		*

SURFACE WATER RIGHTS DATA
CLAIMS, APPLICATIONS, AND APPROPRIATIONS IN DOWNSTREAM ORDER
DIVISION NO. 2A

SOURCE LOCATION APPROPRIATOR	CARRIER GAGE	USE	GRANT IN CFS/AF	DATE OF PRIORITY	DOCKET/APP. NUMBER	ANNOTA.	FT. NT.
<u>MIRA CREEK</u> S: 28 T: 18 R: 13W VALLEY THOMAS D & DELORIS A GREGG	PUMP MIRA CREEK NEAR NORTH LOUP, NE	IR	1.83	03/23/1978	A 15211		#
S: 26 T: 18 R: 13W VALLEY MARIE RASMUSSEN	MIRA RESERVOIR	ST	14.00AF	03/08/1912	A 1182		
<u>MIRA RESERVOIR</u> S: 26 T: 18 R: 13W VALLEY MARIE RASMUSSEN	PUMP	SO		03/08/1912	A 1239		
<u>MIRA CREEK</u> S: 26 T: 18 R: 13W VALLEY RANDALL A & TANYA E ADAMEK	HUTCHINS CANAL	IR	.03	04/18/1916	A 1453		
S: 31 T: 18 R: 12W GREELEY F J SCHUDEL	PUMP	IR	.83	03/23/1955	A 7248		
<u>LOUP RIVER, NORTH</u> S: 32 T: 18 R: 12W GREELEY LAWRENCE G ROY	PUMP	IR		04/23/1964	A 10354		*
MURRAY E MARKLEY	PUMP	IR		10/24/1968	A 11578		*
<u>BABCOCK CREEK</u> S: 6 T: 17 R: 12W GREELEY EUGENE J & LOIS A KUTA	PUMP	IR	.37	01/11/1943	A 3593		
S: 5 T: 17 R: 12W GREELEY ESTHER M BUSSELL	PUMP	IR	.37	04/17/1954	A 6228		
<u>LOUP RIVER, NORTH</u> S: 9 T: 17 R: 12W GREELEY DONALD POSS	PUMP	IR	.12	07/19/1961	A 9957		
LOLA BURTON	PUMP	IR	.41	01/09/1947	A 4020		
<u>WALLAGE CREEK</u> S: 9 T: 17 R: 12W GREELEY LOLA BURTON	PUMP	IR	.65	11/20/1944	A 3785		
S: 16 T: 17 R: 12W GREELEY WILLIAM H GOLDFISH	PUMP	IR	.56	09/26/1944	A 3770		
<u>LOUP RIVER, NORTH</u> S: 16 T: 17 R: 12W GREELEY WILLIAM H GOLDFISH	PUMP	IR	.39	09/27/1983	A 16243		
WILLIAM H GOLDFISH	PUMP	IR	.17	09/26/1944	A 3769		
WILBUR FUSS	PUMP	IR	.61	07/08/1964	A 10391		
S: 22 T: 17 R: 12W GREELEY MERRILL R PENNEY	PUMP	IR	2.09	08/06/1964	A 10420		
HARLEY R & OLLIE R HANSON	PUMP	IR	.70	11/29/1939	A 3032		
HARLEY R & OLLIE R HANSON	PUMP	IR	.76	07/20/1966	A 10897		
HARLEY R & OLLIE R HANSON	PUMP	IR	1.71	10/16/1972	A 12753		
S: 27 T: 17 R: 12W GREELEY DARYL HOLT	PUMP	IR	1.19	04/06/1967	A 11094		

DEPARTMENT OF WATER RESOURCES

SURFACE WATER RIGHTS DATA
CLAIMS, APPLICATIONS, AND APPROPRIATIONS IN DOWNSTREAM ORDER
DIVISION NO. 2A

SOURCE LOCATION APPROPRIATOR	CARRIER GAGE	USE	GRANT IN CFS/AF	DATE OF PRIORITY	DOCKET/ APP. NUMBER	ANNOA.	FT. MT.
Loup River, North							
S: 27 T: 17 R: 12W GREELEY							
MARY L PIERCE	KREBS CANAL	IR	1.75	02/26/1935	A 2520		
MARY L PIERCE	KREBS CANAL	IR	1.69	05/22/1956	A 8576	A-2520	D
DAVIS CREEK, TRIB. TO							
S: 7 T: 16 R: 13W SHERMAN							
DAVID PROSOSKI	PUMP	IR	.82	03/15/1977	A 14802		
S: 6 T: 16 R: 13W SHERMAN							
JOSEPH M HICKMAN	PUMP	IR	2.65	06/08/1979	A 15487		
JOSEPH M HICKMAN	HICKMAN RESERVOIR NO. 1	ST	17.00AF	09/16/1958	A 9647		
HICKMAN RESERVOIR NO. 1							
S: 6 T: 16 R: 13W SHERMAN							
JOSEPH M HICKMAN	PUMP	SO		09/16/1958	A 9854		
DAVIS CREEK, TRIB. TO							
S: 6 T: 16 R: 13W SHERMAN							
JOSEPH M HICKMAN	HICKMAN RESERVOIR NO. 2	ST	7.00AF	09/16/1958	A 9648		
HICKMAN RESERVOIR NO. 2							
S: 6 T: 16 R: 13W SHERMAN							
JOSEPH M HICKMAN	PUMP	SO		09/16/1958	A 9855		
DAVIS CREEK, TRIB. TO							
S: 9 T: 16 R: 13W SHERMAN							
MELVIN MORGAN	MORGAN RESERVOIR	ST	42.60AF	07/31/1980	A 15692		
DAVIS CREEK							
S: 2 T: 16 R: 13W SHERMAN							
SHOEMAKER FARMS, INC	PUMP	IR	1.25	03/18/1981	A 15791		
S: 1 T: 16 R: 13W SHERMAN							
WILLIAM M PACKER	PUMP	IR	.51	09/15/1977	A 15109		
S: 33 T: 17 R: 12W GREELEY							
DONALD D & ARLENE A HAMEL	PUMP	IR	.36	05/27/1987	A 16556		
S: 34 T: 17 R: 12W GREELEY							
DAVIS CREEK LAND & CATTLE COMPANY	PUMP	IR		01/04/1978	A 15159		*
Loup River, North							
S: 35 T: 17 R: 12W GREELEY							
JOY L JACOBSEN	PUMP	IR	.94	04/16/1955	A 7310		
JOY & GERTRUDE JACOBSEN	PUMP	IR		01/13/1977	A 14639		*
S: 2 T: 16 R: 12W HOWARD							
DERRELL INGRAM	PUMP	IR	.46	09/27/1937	A 2790		
S: 12 T: 16 R: 12W HOWARD							
JOE C & OLIVE L JENSEN	PUMP	IR	.08	11/14/1936	A 2660		K
S: 1 T: 16 R: 12W HOWARD							
DELBERT L & HAROLD M KEEP	PUMP	IR		10/10/1975	A 13828		*
JOE C & OLIVE L JENSEN	PUMP	IR		03/18/1969	A 11673		*
FISH CREEK							
S: 30 T: 17 R: 11W GREELEY							
ROBERT PEARSON	PUMP	IR	.34	07/13/1969	A 16846		

SURFACE WATER RIGHTS DATA
CLAIMS, APPLICATIONS, AND APPROPRIATIONS IN DOWNSTREAM ORDER
DIVISION NO. 2A

SOURCE LOCATION APPROPRIATOR	CARRIER GAGE	USE	GRANT IN CFS/AF	DATE OF PRIORITY	DOCKET/ APP. NUMBER	ANNOTA.	FT. NT.
<u>FISH CREEK</u>							
S: 7 T: 16 R: 11W HOWARD EVERETT BARNES	PUMP	IR	.52	08/12/1954	A 6584 R P-443		
<u>LOUP RIVER, NORTH</u>							
S: 18 T: 16 R: 11W HOWARD DAVID B ENDER ET AL	PUMP	IR		09/12/1974	A 13200		*
S: 20 T: 16 R: 11W HOWARD DAVID B ENDER ET AL	PUMP	IR		02/27/1976	A 14062		*
LESTER E & LEONARD D WELLS	PUMP	IR	.83	04/04/1947	A 4061		
HARLAND E & ROSABELLE WELLS	PUMP	IR	.56	08/08/1953	A 5451		K
LESTER WELLS	PUMP	IR		03/31/1977	A 14871		*
S: 21 T: 16 R: 11W HOWARD HOOKER BROTHERS, INC	PUMP	MF		05/30/1990	A 16993		*B
<u>MUNSON CREEK</u>							
S: 3 T: 15 R: 12W HOWARD EVELYN M MCCLURE	PUMP	IR	1.95	06/26/1989	A 16836		
S: 2 T: 15 R: 12W HOWARD MARVIN L POSS	PUMP	IR	.65	04/24/1981	A 15853		
S: 1 T: 15 R: 12W HOWARD GARY H LASSEN ETAL	PUMP	IR	.52	06/22/1979	A 15501		
HENRY LASSEN	PUMP	IR	2.08	03/25/1981	A 15802		
S: 5 T: 15 R: 11W HOWARD DALE BURMOOD	PUMP	IR		05/27/1976	A 14238		*
DALE BURMOOD	PUMP	IR		08/13/1976	A 14391		*
S: 33 T: 16 R: 11W HOWARD FLOYD E WILSON	PUMP	IR		05/14/1976	A 14224		*
<u>LOUP RIVER, NORTH</u>							
S: 34 T: 16 R: 11W HOWARD CHARLES AUGUSTYN	PUMP	IR	1.01	04/30/1955	A 7426		
JERRY V NOVOTNY	PUMP	IR	.36	08/15/1953	A 5476		K
FLOYD E WILSON	PUMP	IR		05/14/1976	A 14225		*
<u>ANGER CREEK</u>							
S: 8 T: 15 R: 11W HOWARD RALPH A SPILINEK	PUMP	IR		03/01/1979	A 15426		*
<u>LOUP RIVER, NORTH</u>							
S: 3 T: 15 R: 11W HOWARD RAY NOWAK	PUMP	IR	1.27	07/19/1961	A 9956		K
S: 14 T: 15 R: 11W HOWARD ANTON F OELTJEN	PUMP	IR	.79	08/26/1953	A 5499		
S: 13 T: 15 R: 11W HOWARD RICHARD SPILINEK	PUMP	IR	.92	08/12/1955	A 7902		
ANTON F OELTJEN	PUMP	IR	.59	08/26/1953	A 5500		
ANTON F OELTJEN	PUMP	IR	.19	03/23/1955	A 7249		
S: 18 T: 15 R: 10W HOWARD DARWIN D & JEAN M POSS	PUMP	IR	1.73	01/10/1975	A 13353		

SURFACE WATER RIGHTS DATA
CLAIMS, APPLICATIONS, AND APPROPRIATIONS IN DOWNSTREAM ORDER
DIVISION NO. 2A

SOURCE LOCATION APPROPRIATOR	CARRIER GAGE	USE	GRANT IN CFS/AF	DATE OF PRIORITY	DOCKET/ APP. NUMBER	ANNOA.	FT. NT.
<u>LOUP RIVER, NORTH</u>							
S: 18 T: 15 R: 10W HOWARD							
DARWIN D POSS	PUMP	IR		03/23/1981	A 15798		*
DARWIN D POSS	PUMP	IR		01/04/1963	A 10135		*
S: 17 T: 15 R: 10W HOWARD							
CARL F ANDERSON	PUMP	IR	.25	09/01/1942	A 3584		
CARL F ANDERSON	PUMP	IR	.59	05/04/1954	A 6277		
CARL F ANDERSON	PUMP	IR		07/11/1983	A 16215		*
<u>LOUP RIVER, NORTH, TRIB. TO</u>							
S: 23 T: 15 R: 11W HOWARD							
PAUL NAPRSTEK	PUMP	IR	.48	03/05/1981	A 15779		
CHARLES W TUMA	PUMP	IR	.91	07/14/1980	A 15680		
ANTON SCHMIDT	GRADE STABILIZATION RESERVOIR 1-1	ST	56.30AF	08/28/1981	A 15971		
<u>GRADE STABILIZATION RESERVOIR 1-1</u>							
S: 23 T: 15 R: 11W HOWARD							
ANTON SCHMIDT	PUMP	SI		08/28/1981	A 15972	A-15922	
<u>LOUP RIVER, NORTH, TRIB. TO</u>							
S: 24 T: 15 R: 11W HOWARD							
CRAIG M AMBROSE	PUMP	IR	3.20	07/10/1981	A 15924		
ANTON SCHMIDT	PUMP	IR	1.71	07/09/1981	A 15922		
<u>LOUP RIVER, NORTH</u>							
S: 17 T: 15 R: 10W HOWARD							
TRACY HERBIG	PUMP	IR	2.13	10/19/1956	A 8917		
S: 16 T: 15 R: 10W HOWARD							
JOSEPH S PAYNE	PUMP	IR		01/20/1966	A 10755		*
ANTON JURZENSKI	PUMP	IR	.73	06/05/1948	A 4279		
ANTON JURZENSKI	PUMP	IR	.67	09/23/1963	A 10247	A-4279	D
JOSEPH S PAYNE	PUMP	IR	.47	11/26/1930	A 2178		
JOSEPH S PAYNE	PUMP	IR	.11	11/27/1937	A 2808		
S: 15 T: 15 R: 10W HOWARD							
JOSEPH S PAYNE	PUMP	IR	.30	01/03/1955	A 6978		
JOSEPH S PAYNE	PUMP	IR	.36	11/26/1930	A 2178	R P-318	#
	NORTH LOUP RIVER NEAR ST. PAUL, NE						
PAUL ARTERBURN	PUMP	IR	1.81	03/29/1950	A 4628		
PAUL ARTERBURN	PUMP	IR	1.67	08/13/1963	A 10234	A-4628	D
S: 23 T: 15 R: 10W HOWARD							
DONALD L JACOBSEN	PUMP	IR	.64	05/04/1954	A 6280		
DONALD L JACOBSEN	PUMP	IR	.58	09/23/1963	A 10246	A-6280	D
DONALD L JACOBSEN	PUMP	IR	.61	03/04/1953	A 5198		
DONALD L JACOBSEN	PUMP	IR	.58	09/23/1963	A 10246	A-5198	D
S: 14 T: 15 R: 10W HOWARD							
WILLMAN & SAMUELSON	PUMP	IR	.99	02/28/1953	A 5194		
GLO NELSON	PUMP	IR	.90	07/13/1951	A 4890		

REPORT OF THE

SURFACE WATER RIGHTS DATA
CLAIMS, APPLICATIONS, AND APPROPRIATIONS IN DOWNSTREAM ORDER
DIVISION NO. 2A

SOURCE LOCATION APPROPRIATOR	CARRIER GAGE	USE	GRANT IN CFS/AF	DATE OF PRIORITY	DOCKET/ APP. NUMBER	ANNOA.	FT. MT.
<u>LOUP RIVER, NORTH</u>							
S: 14 T: 15 R: 10W HOWARD							
LEO M NELSON	PUMP	IR	.83	09/13/1963	A 10242	A-4890	D
S: 13 T: 15 R: 10W HOWARD							
GAME & PARKS COMMISSION	PUMP	IR	.70	01/11/1956	A 8309		K
E W & DONALD GLASS	PUMP	IR		03/23/1966	A 10809		*
<u>LOUP RIVER</u>							
S: 7 T: 15 R: 9W HOWARD							
RUTH I BRUCE	PUMP	IR	.86	01/14/1931	A 2187		
RUTH I BRUCE	PUMP	IR		02/16/1970	A 11869		*
S: 18 T: 15 R: 9W HOWARD							
WALTER E KUNZE	PUMP	IR	1.11	08/29/1969	A 11787		
<u>SPRING CREEK</u>							
S: 19 T: 17 R: 9W GREELEY							
HARVEY LEE QUIRING	PUMP	IR	.91	04/23/1975	A 13563		
S: 6 T: 16 R: 9W HOWARD							
JAMES C RYAN	PUMP	IR	1.70	06/17/1968	A 11452		
S: 7 T: 16 R: 9W HOWARD							
KENNETH D PRENTICE	PUMP	IR	.95	04/04/1972	A 12576		
<u>SPRING CREEK, TRIB. TO</u>							
S: 11 T: 16 R: 10W HOWARD							
FRANCIS C KOLAR	KOLAR RESERVOIR	ST	20.00AF	09/30/1968	A 11567		
<u>SPRING CREEK</u>							
S: 18 T: 16 R: 9W HOWARD							
HAROLD & JOE WAGNER	PUMP	IR	.27	09/19/1944	A 3767		
S: 30 T: 16 R: 9W HOWARD							
JAY D & PHYLIS ANDERSON	PUMP	IR	1.00	05/27/1976	A 14239		
S: 19 T: 16 R: 9W HOWARD							
JAY D & PHYLIS ANDERSON	PUMP	IR	.27	10/20/1953	A 5661		
S: 30 T: 16 R: 9W HOWARD							
JAY D & PHYLIS ANDERSON	PUMP	IR	.18	03/27/1944	A 3702		
S: 29 T: 16 R: 9W HOWARD							
FRANK BERST	PUMP	IR	1.73	07/27/1961	A 9959		
S: 32 T: 16 R: 9W HOWARD							
RANDY BERST	PUMP	IR	.75	08/23/1979	A 15578		
RANDY BERST	PUMP	IR	.58	03/29/1956	A 8455		
JIMMIE E & LEILA J HANSEN	PUMP	IR		04/19/1971	A 12224		*
S: 31 T: 16 R: 9W HOWARD							
GARY F & KAY A JUSTESEN	PUMP	IR	1.45	02/20/1970	A 11872		
S: 32 T: 16 R: 9W HOWARD							
JIMMIE E HANSEN	PUMP	IR	.44	05/27/1957	A 9509		
S: 5 T: 15 R: 9W HOWARD							
FRANCIS C JUSTESEN	PUMP	IR		12/31/1962	A 10134		*
S: 8 T: 15 R: 9W HOWARD							
WALTER HAMISCH	PUMP	IR		03/05/1969	A 11660		*

DEPARTMENT OF WATER RESOURCES

SURFACE WATER RIGHTS DATA
CLAIMS, APPLICATIONS, AND APPROPRIATIONS IN DOWNSTREAM ORDER
DIVISION NO. 2A

SOURCE LOCATION APPROPRIATOR	CARRIER GAGE	USE	GRANT IN CFS/AF	DATE OF PRIORITY	DOCKET/ APP. NUMBER	ANNOA.	FT. NT.
<u>SPRING CREEK</u>							
S: 8 T: 15 R: 9W HOWARD							
RUTH BRUCE	PUMP	IR		03/15/1977	A 14810		*
ERNEST F ANDERSON JR	PUMP	IR		01/17/1969	A 11617		*
ERNEST F ANDERSON JR	PUMP	IR		09/24/1981	A 15997		*
ERNEST F ANDERSON JR	PUMP	IR	.43	06/24/1985	A 16403		
<u>LOUP RIVER</u>							
S: 9 T: 15 R: 9W HOWARD							
WILLIAM & ROSEMARY WERNER	PUMP	IR		12/15/1977	A 15151		*
S: 16 T: 15 R: 9W HOWARD							
W J FARMS, INC.	PUMP	IR	.48	03/31/1958	A 9609		
S: 11 T: 15 R: 9W HOWARD							
CORDING CATTLE COMPANY	PUMP	IR		06/15/1972	A 12659		*
S: 12 T: 15 R: 9W HOWARD							
DARLENE L CORDING	PUMP	IR	.53	12/15/1953	A 5790		
BURTON W PAULSEN	PUMP	IR	.29	05/07/1941	A 3440		
S: 7 T: 15 R: 8W MERRICK							
ALFRED SCHUBERT	PUMP	IR	.16	01/08/1942	A 3543		
ALFRED SCHUBERT	PUMP	IR	.40	05/29/1953	A 5335		
<u>ROCK CREEK, TRIB. TO</u>							
S: 31 T: 16 R: 8W MERRICK							
COUNTY OF MERRICK	MERRICK-HOWARD COUNTY RESERVOIR	ST	38.50AF	08/02/1979	A 15537		
<u>LOUP RIVER</u>							
S: 7 T: 15 R: 8W NANCE							
ALFRED SCHUBERT	PUMP	IR	.46	01/31/1977	A 14670		
S: 8 T: 15 R: 8W NANCE							
ALBERT RUSSELL JR	PUMP	IR	2.91	11/13/1970	A 12114		
S: 16 T: 15 R: 8W NANCE							
KENNETH A TIBBETTS	PUMP	IR	1.60	10/03/1953	A 5623		
CARRIE R & JAMES A FORBES	PUMP	IR	.16	10/18/1939	A 2989		
S: 15 T: 15 R: 8W NANCE							
ROBERT FORBES ET AL	PUMP	IR	3.79	10/18/1948	A 4353		
<u>LOUP RIVER, TRIB. TO</u>							
S: 23 T: 15 R: 8W MERRICK							
WAYNE A & MARILYN M LANKA	PUMP	IR	2.53	07/05/1973	A 12895		
<u>LOUP RIVER</u>							
S: 14 T: 15 R: 8W NANCE							
WYNN BAUER	PUMP	IR	1.77	07/28/1954	A 6500		
S: 13 T: 15 R: 8W NANCE							
DOUGLAS C RETZLAFF	PUMP	IR	2.17	02/04/1971	A 12152		
AUGUST RETZLAFF	PUMP	IR	2.43	03/03/1972	A 12529		
S: 12 T: 15 R: 8W NANCE							
KILDAY, INC.	PUMP	IR		08/20/1975	A 13752		*

SURFACE WATER RIGHTS DATA
CLAIMS, APPLICATIONS, AND APPROPRIATIONS IN DOWNSTREAM ORDER
DIVISION NO. 2A

SOURCE LOCATION APPROPRIATOR	CARRIER GAGE	USE	GRANT IN CFS/AF	DATE OF PRIORITY	DOCKET/ APP. NUMBER	ANNOA.	FT. MT.
LOUP RIVER							
S: 12 T: 15 R: 8W NANCE KILDAY, INC.	PUMP	IR		09/06/1963	A 10239		*
S: 7 T: 15 R: 7W NANCE LUCILLE L TIBBETTS ET AL	PUMP	IR		05/27/1975	A 13591		*
JOSEPH A & LAURETTE E SANTIN	PUMP	IR	6.19	06/01/1971	A 12286		*
ROBERT R RUSSELL	PUMP	IR		06/30/1981	A 15906		*
S: 5 T: 15 R: 7W NANCE J H RUSSELL ESTATE	PUMP	IR	2.09	05/02/1962	A 10056		*
DONALD L CUNNINGHAM	PUMP	IR		02/24/1966	A 10782		*
ALVIN & JANET WEMHOFF	PUMP	IR		03/05/1970	A 11889		*
LOUP RIVER TRB TO							
S: 8 T: 15 R: 7W NANCE HENRY E SANTIN	PUMP	IR	1.19	05/27/1966	A 10854		*
LOUP RIVER							
S: 8 T: 15 R: 7W NANCE HENRY E SANTIN	PUMP	IR	1.06	05/27/1966	A 10855		*
JOHN H RUSSELL	PUMP	IR		01/21/1976	A 13954		*
ETHELENE RUSSELL	PUMP	IR		01/21/1976	A 13955		*
S: 4 T: 15 R: 7W NANCE ALBERT RUSSELL	PUMP	IR		07/24/1975	A 13679		*
ALBERT RUSSELL	PUMP	IR		10/08/1976	A 14504		*
ROY RUSSELL	PUMP	IR		06/02/1977	A 14966		*
R R R FARMS	PUMP	IR		03/17/1981	A 15790		*
S: 3 T: 15 R: 7W NANCE JOHN H RUSSELL	PUMP	IR	3.73	03/12/1973	A 12825		*
JOHN H RUSSELL	PUMP	IR	2.84	02/15/1977	A 14718		*
VERN R SONDERUP	PUMP	IR		07/06/1979	A 15515		*
JAY R & MARY A BROWN	PUMP	IR		12/06/1971	A 12454		*
ELIZABETH PETERSEN	PUMP	IR		11/19/1976	A 14565		*
VERN R SONDERUP	PUMP	IR		04/12/1977	A 14895		*
JAY R & MARY A BROWN	PUMP	IR		02/26/1964	A 10316		*
HORSE CREEK							
S: 32 T: 16 R: 7W NANCE JANE SWARTZ	PUMP	IR		05/22/1989	A 16808		*
LOUP RIVER							
S: 2 T: 15 R: 7W NANCE DONALD L CUNNINGHAM	PUMP	IR		05/13/1975	A 13581		*
S: 35 T: 16 R: 7W NANCE IVAN J CUNNINGHAM	PUMP	IR	1.28	08/11/1955	A 7895		*
THOMAS L & SANDRA S SONDERUP	PUMP	IR	2.13	05/31/1968	A 11438 R P-395		*
LOUIE & VICTORIA ZIMMER	PUMP	IR		07/25/1977	A 15043		*
ROBERT M MORRISON	PUMP	IR		08/04/1978	A 15309		*
DONALD L CUNNINGHAM	PUMP	IR		08/04/1978	A 15310		*

DEPARTMENT OF WATER RESOURCES

SURFACE WATER RIGHTS DATA
CLAIMS, APPLICATIONS, AND APPROPRIATIONS IN DOWNSTREAM ORDER
DIVISION NO. 2A

SOURCE LOCATION APPROPRIATOR	CARRIER GAGE	USE	GRANT IN CFS/AF	DATE OF PRIORITY	DOCKET/ APP. NUMBER	ANNOA.	FT. NT.
<u>LOUP RIVER</u>							
S: 35 T: 16 R: 7W NANCE IVAN J CUNNINGHAM	PUMP	IR		03/20/1979	A 15438		*
S: 36 T: 16 R: 7W NANCE HARVEY BROWN	PUMP	IR	.97	09/17/1954	A 6689		**
MARK V & KATHY D SONDERUP	PUMP	IR		03/30/1970	A 11908		**
VERM R SONDERUP	PUMP	IR		06/22/1970	A 11980		**
ALMA E RUSSELL	PUMP	IR		05/05/1967	A 11128		**
NELLIE E FORBES	PUMP	IR		06/10/1968	A 11443		**
S: 1 T: 15 R: 7W NANCE JOSEPH W WHITNEY ET AL	PUMP	IR	.99	01/06/1954	A 5849		
FRED R & HELEN WHITNEY	PUMP	IR	.26	04/18/1956	A 8492		
DALE E LESTIAK	PUMP	IR	2.16	03/14/1974	A 12994		
S: 6 T: 15 R: 6W NANCE FRANK W SANTIN	PUMP	IR	2.30	08/08/1940	A 3227		
S: 31 T: 16 R: 6W NANCE FRANCES M ZUROSKE TRUST	PUMP	IR		01/27/1966	A 10759		*
MIKE UZENDOSKI SR	PUMP	IR	3.47	12/22/1956	A 9053		*
MIKE UZENDOSKI SR	PUMP	IR		04/22/1975	A 13562		*
S: 29 T: 16 R: 6W NANCE LOUIE & VICTORIA ZIMMER	PUMP	IR		07/25/1977	A 15042		*
S: 21 T: 16 R: 6W NANCE JAY R & MARY A BROWN	PUMP	IR	.46	08/20/1956	A 8761		
MIKE & ROSE UZENDOSKI SR	PUMP	IR	.56	05/27/1955	A 7599		
S: 22 T: 16 R: 6W NANCE RICHARD L RUSSELL	PUMP	IR		01/17/1955	A 6997		
S: 23 T: 16 R: 6W NANCE LARRY BOARDMAN	PUMP	IR	5.01	02/27/1990	A 16933		
S: 13 T: 16 R: 6W NANCE FREDERICK A KOZIOL	PUMP	IR	1.17	02/10/1976	A 14012		
<u>CEDAR RIVER</u>							
S: 5 T: 22 R: 13W GARFIELD VIRGIL L SWETT	PUMP	IR	.21	08/09/1954	A 6575		K
S: 15 T: 22 R: 13W GARFIELD HOWARD PITZER	PUMP	IR	2.12	08/24/1954	A 6636		
S: 9 T: 21 R: 12W WHEELER STANLEY J SKALKA	PUMP	IR	1.03	03/19/1964	A 10327		K
S: 22 T: 21 R: 12W WHEELER LEONARD VECH	PUMP	IR	1.41	03/18/1966	A 10807		
S: 23 T: 21 R: 12W WHEELER JOHN R BERGGREN	PUMP	IR	1.09	02/05/1968	A 11330		
S: 31 T: 21 R: 11W WHEELER CAROLYN C ERICKSON	PUMP	IR	1.00	01/02/1948	A 4764		
S: 32 T: 21 R: 11W WHEELER CAROLYN C ERICKSON	PUMP	IR	.63	04/15/1981	A 15840		K

SURFACE WATER RIGHTS DATA
CLAIMS, APPLICATIONS, AND APPROPRIATIONS IN DOWNSTREAM ORDER
DIVISION NO. 2A

SOURCE LOCATION APPROPRIATOR	CARRIER GAGE	USE	GRANT IN CFS/AF	DATE OF PRIORITY	DOCKET/ APP. NUMBER	ANNOA.	FT. NT.
CEDAR RIVER							
S: 33 T: 21 R: 11W WHEELER LLOYD BRINKMAN	PUMP	IR	1.08	09/16/1975	A 13810		
S: 1 T: 20 R: 11W GREELEY ROSS O & MARGARET L MOSIER DANIEL J GLASER	PUMP PUMP	IR IR	.48 1.48	08/02/1954 06/02/1970	A 6552 A 11954		K
CLEAR CREEK							
S: 31 T: 21 R: 10W WHEELER LOUIS M GLASER	PUMP	IR	.99	06/07/1943	A 3616		
S: 6 T: 20 R: 10W GREELEY ROBERT E BERNT	PUMP	IR	.16	11/14/1947	A 4144		
CEDAR RIVER							
S: 6 T: 20 R: 10W GREELEY ROBERT E BERNT	PUMP	IR	.19	11/14/1947	A 4145		
S: 10 T: 20 R: 10W GREELEY GEORGE STROMP	PUMP	IR	.70	01/16/1957	A 9104		#
S: 13 T: 20 R: 10W GREELEY IRENE C GLASER	PUMP	IR	1.77	06/03/1965	A 10641		
S: 24 T: 20 R: 10W GREELEY LORETTA M MCGOWEN	PUMP	IR	1.49	11/18/1968	A 11587		
S: 19 T: 20 R: 9W GREELEY WILLIAM L DIESSNER	PUMP	IR	.12	06/28/1990	A 16997		
S: 29 T: 20 R: 9W GREELEY VILLAGE OF SPALDING	CEDAR VALLEY PLANT	PR	290.00	10/01/1890	D 1056		
S: 34 T: 20 R: 9W GREELEY LEWIS F BERGER	PUMP	IR	.59	09/22/1943	A 3654		
S: 2 T: 19 R: 9W GREELEY VINCENT A LANGER	PUMP	IR	1.47	11/17/1967	A 11278		
S: 1 T: 19 R: 9W GREELEY LORETTA M MCGOWEN	PUMP	IR	1.32	07/24/1967	A 11210		
FREEMAN CREEK							
S: 12 T: 19 R: 9W GREELEY THEODORE & JOAN HOOKER	PUMP	IR	.30	08/05/1955	A 7869		
CEDAR RIVER							
S: 7 T: 19 R: 8W BOONE GROETEKE FARMS, INC	PUMP	IR	.84	10/26/1954	A 6795		K
S: 6 T: 19 R: 8W BOONE RICHARD MARTINSEN	PUMP	IR	.57	02/12/1957	A 9185		
WILLIAM D PRIMROSE	PUMP	IR	.77	09/28/1956	A 8869		
CEDAR RIVER TRIB. TO							
S: 7 T: 19 R: 8W BOONE GROETEKE FARMS, INC	GROETEKE RESERVOIR	ST	32.20AF	02/01/1973	A 12799		

DEPARTMENT OF WATER RESOURCES

SURFACE WATER RIGHTS DATA
CLAIMS, APPLICATIONS, AND APPROPRIATIONS IN DOWNSTREAM ORDER
DIVISION NO. 2A

SOURCE LOCATION APPROPRIATOR	CARRIER GAGE	USE	GRANT IN CFS/AF	DATE OF PRIORITY	DOCKET/ APP. NUMBER	ANNOA.	FT. NT.
<u>CEDAR RIVER</u>							
S: 8 T: 19 R: 8W BOONE							
HENRIETTA MARTINSEN	PUMP	IR	.31	07/06/1972	A 12680		
RAYMOND W PRIMROSE	PUMP	IR	.64	02/17/1947	A 4037		
S: 22 T: 19 R: 8W BOONE							
SETH DOBSON	PUMP	IR	.50	03/12/1957	A 9333		K
S: 23 T: 19 R: 8W BOONE							
W H DOBSON ESTATE	PUMP	IR	.46	08/16/1944	A 3752		
LYDIA HAVLIK	PUMP	IR	.98	02/24/1937	A 2702	R P-253	
DONALD L & BOZENA R DOPSLAUF	PUMP	IR	4.01	02/14/1934	A 2364		
S: 25 T: 19 R: 8W BOONE							
W H DOBSON ESTATE	PUMP	IR	1.11	02/24/1937	A 2702		
HAROLD C, GWEN & RICHARD J MILLER	PUMP	IR	.18	11/18/1943	A 3662	R P-267	K
S: 30 T: 19 R: 7W BOONE							
J E MAHONEY	PUMP	IR	1.26	04/27/1962	A 10052		
S: 5 T: 18 R: 7W BOONE							
JOHN R & GENEVIEVE M KERN	PUMP	IR	.87	08/20/1955	A 7970		
STEVEN C KAYTON	PUMP	IR	.26	07/21/1982	A 16131		K
BEN F & SAM M RUTTEN	PUMP	IR	.41	10/20/1939	A 2993		
S: 9 T: 18 R: 7W BOONE							
HAROLD H RUDMAN	PUMP	IR	.88	08/09/1955	A 7882		
MARY SCOTT DODD	PUMP	IR	.11	01/25/1938	A 2830	R P-249	K
L L DAVIS	PUMP	IR	.26	12/22/1954	A 6941		
S: 10 T: 18 R: 7W BOONE							
L L DAVIS	PUMP	IR	.45	07/30/1954	A 6527		
S: 15 T: 18 R: 7W BOONE							
ANNA BATENHORST	PUMP	IR	2.00	12/29/1937	A 2819		
S: 26 T: 18 R: 7W BOONE							
WILLIAM R & DOROTHY E CHANNER	PUMP	IR	.11	12/08/1947	A 4155		K
<u>CEDAR RIVER TRIBUTARY</u>							
S: 26 T: 18 R: 7W BOONE							
ALBERTA A MCBRIDE	PUMP	IR	1.63	08/21/1970	A 12064		
<u>CEDAR RIVER</u>							
S: 26 T: 18 R: 7W BOONE							
WILLIAM R & DOROTHY E CHANNER	PUMP	IR	.51	08/17/1940	A 3233		
FERN TOMLINSON	PUMP	IR	1.14	07/21/1954	A 6478		
S: 35 T: 18 R: 7W NANCE							
CHARLES R CHANNER	PUMP	IR	.46	01/03/1949	A 4411		
IVA B BERRY	PUMP	IR	.17	01/05/1956	A 8300		
STUART W ROBINSON	PUMP	IR	.65	01/05/1956	A 8301		
S: 36 T: 18 R: 7W NANCE							
LOUIS D CASPER	PUMP	IR	1.00	07/26/1954	A 6487		
S: 35 T: 18 R: 7W NANCE							
STUART W ROBINSON	PUMP	IR	.24	02/15/1944	A 3686		

SURFACE WATER RIGHTS DATA
CLAIMS, APPLICATIONS, AND APPROPRIATIONS IN DOWNSTREAM ORDER
DIVISION NO. 2A

SOURCE LOCATION APPROPRIATOR	CARRIER GAGE	USE	GRANT IN CFS/AF	DATE OF PRIORITY	DOCKET/APP NUMBER	ANNOA.	FT. NT.
<u>GEDAR RIVER</u>							
S: 35 T: 18 R: 7W NANCE RONALD D & KAREN N SCOTT	PUMP	IR	.49	02/07/1944	A 3682		
RONALD D & KAREN N SCOTT	PUMP	IR	.29	03/31/1947	A 4058		
S: 36 T: 18 R: 7W NANCE RONALD D & KAREN N SCOTT	PUMP	IR	1.06	01/14/1976	A 13939		
S: 7 T: 17 R: 7W NANCE LEONARD A SCOTT	PUMP	IR	.89	10/04/1938	A 2887		
LEONARD A SCOTT	PUMP	IR	.11	03/29/1947	A 4055		
LEONARD A & LORENE G SCOTT	PUMP	IR	.16	03/01/1950	A 4609		
RONALD D SCOTT	PUMP	IR	.73	08/01/1979	A 15535		
LEONARD A SCOTT	PUMP	IR	.19	07/31/1979	A 15534		K
S: 12 T: 17 R: 7W NANCE ROBERT MALANDER	PUMP	IR	1.77	11/15/1962	A 10123		
GERALD N MALANDER ESTATE	PUMP	IR	.40	09/08/1948	A 4339		
GERALD N MALANDER ESTATE	PUMP	IR	3.45	10/15/1956	A 8905		
S: 13 T: 17 R: 7W NANCE HAROLD M VOSBURGH ET AL	PUMP	IR	1.36	03/31/1947	A 4059		
WESLEY & MILTON MANSFIELD	PUMP	IR	1.06	09/28/1956	A 8868		
JAMES V WILLIAMS	PUMP	IR	3.34	11/19/1956	A 8986		
S: 24 T: 17 R: 7W NANCE EDDIE & BONNIE F CROUSE JR	PUMP	IR	.46	02/24/1953	A 5182		
JOHN G & CAROLE OLSON	PUMP	IR	2.16	01/12/1955	A 6993		
S: 19 T: 17 R: 6W NANCE MAX V SWANSON	PUMP	IR	.30	02/14/1948	A 4208		
HERBERT E NORE	PUMP	IR	3.18	01/20/1967	A 11024		
HERBERT E NORE	PUMP	IR	.84	05/28/1968	A 11434		
JOHN E & GLENDA V NELSON	PUMP	IR	.59	09/11/1974	A 13198		
<u>ASH CREEK, TRIB TO</u>							
S: 30 T: 18 R: 6W BOONE BEN MCKEEMAN	MCKEEMAN RESERVOIR	ST	134.80AF	09/05/1969	A 11793		
<u>GEDAR RIVER</u>							
S: 30 T: 17 R: 6W NANCE EDDIE & BONNIE F CROUSE JR	PUMP	IR	.39	07/20/1956	A 8681		
<u>TIMBER CREEK, NORTH BRANCH</u>							
S: 27 T: 18 R: 8W BOONE RICHARD VANACKEREN	PUMP	IR	.42	08/26/1968	A 11549		
<u>TIMBER CREEK, NORTH BRANCH, TRIB TO</u>							
S: 33 T: 18 R: 8W BOONE WILLIAM A ROBINSON	ROBINSON RESERVOIR	ST	40.50AF	07/30/1946	A 3935		
<u>TIMBER CREEK, TRIB TO</u>							
S: 17 T: 17 R: 7W NANCE LEONARD A SCOTT	SCOTT RESERVOIR	ST	65.60AF	07/11/1979	A 15519		

DEPARTMENT OF WATER RESOURCES

SURFACE WATER RIGHTS DATA
CLAIMS, APPLICATIONS, AND APPROPRIATIONS IN DOWNSTREAM ORDER
DIVISION NO. 2A

SOURCE LOCATION APPROPRIATOR	CARRIER GAGE	USE	GRANT IN CFS/AF	DATE OF PRIORITY	DOCKET/ APP. NUMBER	ANNOA.	FT. NT.
SCOTT RESERVOIR							
S: 17 T: 17 R: 7W NANCE LEONARD A SCOTT	PUMP	SO		08/24/1979	A 15585		
IMBER CREEK							
S: 21 T: 17 R: 7W NANCE ROGER R HELLBUSCH	PUMP	IR	2.12	02/08/1951	A 4796		
S: 26 T: 17 R: 7W NANCE DONALD VANDEWALLE	PUMP	IR	.71	11/12/1968	A 11585		K
S: 25 T: 17 R: 7W NANCE BERTUS TWIESTMEYER	PUMP	IR	1.32	01/17/1962	A 10009		
S: 30 T: 17 R: 6W NANCE EDDIE CROUSE JR	PUMP	IR	2.03	07/01/1969	A 11743		
S: 31 T: 17 R: 6W NANCE EDDIE & BONNIE F CROUSE JR	PUMP	IR	1.65	05/09/1955	A 7452		
CEDAR RIVER							
S: 30 T: 17 R: 6W NANCE GALEN, GWENDOLYN, MARLIN, JUDITH FRENZEN	PUMP	IR	2.37	09/29/1931	A 2240		
EDDIE & BONNIE F CROUSE JR	PUMP	IR	.34	07/20/1956	A 8682		
S: 31 T: 17 R: 6W NANCE ROBERT G TOPINKA ESTATE	PUMP	IR	.23	09/30/1939	A 2979		
ROBERT G TOPINKA ESTATE	PUMP	IR	.57	01/17/1955	A 6998		
ROBERT G TOPINKA ESTATE	PUMP	IR	.82	03/31/1956	A 8456		
S: 29 T: 17 R: 6W NANCE TERRY TWIESTMEYER	PUMP	IR	.90	09/01/1953	A 5528		
LEO ZYWIEC	PUMP	IR	1.23	04/07/1971	A 12209		
GERRY E MALANDER	PUMP	IR	1.37	04/15/1977	A 14904		
CLARENCE E FRENZEN	PUMP	IR	1.07	03/10/1989	A 16752		
CLARENCE E FRENZEN	PUMP	IR	.53	03/10/1989	A 16752	A-3071	D
CLARENCE E FRENZEN	PUMP	IR	.53	01/08/1940	A 3071		
S: 32 T: 17 R: 6W NANCE ROBERT C KAYTON	PUMP	IR	2.44	08/25/1969	A 11784		
S: 33 T: 17 R: 6W NANCE LEO ZYWIEC	PUMP	IR	1.39	04/07/1971	A 12208		
FIRSTIER BANK	PUMP	IR	1.57	06/30/1977	A 15005		
KENNETH O & COLLEEN DAVIS	PUMP	IR	.89	05/05/1967	A 11127		#
CEDAR RIVER NEAR FULLERTON, NE							
FIRSTIER BANK	PUMP	IR	3.06	08/07/1956	A 8729		
S: 4 T: 16 R: 6W NANCE PAUL E SMITH	PUMP	IR	1.42	03/29/1966	A 10818		
FIRSTIER BANK	PUMP	IR	.57	06/30/1977	A 15004		K
PAUL E SMITH	PUMP	IR	1.63	07/26/1963	A 10223		
S: 3 T: 16 R: 6W NANCE RONALD L LESIAK	PUMP	IR	5.47	03/12/1971	A 12185		
S: 10 T: 16 R: 6E NANCE MARGARET & GERRY MALANDER	PUMP	IR	.30	07/12/1989	A 16844A		

SURFACE WATER RIGHTS DATA
CLAIMS, APPLICATIONS, AND APPROPRIATIONS IN DOWNSTREAM ORDER
DIVISION NO. 2A

SOURCE LOCATION APPROPRIATOR	CARRIER GAGE	USE	GRANT IN CFS/AF	DATE OF PRIORITY	DOCKET/ APP. NUMBER	ANNOA.	FT. NT.
CEDAR RIVER							
S: 11 T: 16 R: 6W NANCE							
MARGARET T MALANDER	PUMP	IR	1.20	03/18/1971	A 12189		
MARGARET & GERRY MALANDER	PUMP	IR	.88	07/12/1989	A 16844B		
LEONARD WONDERCHECK	PUMP	IR	1.84	02/19/1975	A 13416		K
JOHN WONDERCHECK	PUMP	IR	1.03	01/12/1976	A 13930		
HARVEY R WHITED	PUMP	IR	3.82	10/24/1969	A 11816		
S: 12 T: 16 R: 6W NANCE							
BARR BROTHERS PARTNERSHIP	PUMP	IR	.39	01/06/1966	A 10747		
FRANK W HELD	PUMP	IR	1.32	08/24/1954	A 6633		
S: 7 T: 16 R: 5W NANCE							
SONDERUP BROTHERS	PUMP	IR	3.04	03/20/1970	A 11893		
TOMMY F & MARGIE SYSLO	PUMP	IR	.63	07/21/1975	A 13662		
LOUP RIVER							
S: 5 T: 16 R: 5W NANCE							
JOE DELANEY	PUMP	IR	1.79	04/01/1954	A 6158		
EMIL A DROZD ET AL	PUMP	IR	.91	03/14/1956	A 8418		
S: 4 T: 16 R: 5W NANCE							
SONDERUP BROTHERS	PUMP	IR	1.13	05/08/1967	A 11130		
JUDITH & WANDA SONDERUP	PUMP	IR	1.89	03/03/1982	A 16073		K
SONDERUP BROTHERS	PUMP	IR	1.56	05/08/1964	A 10368		
NORBERT F WOZNY	PUMP	IR	4.57	03/23/1977	A 14843		
S: 3 T: 16 R: 5W NANCE							
SONDERUP BROTHERS	PUMP	IR	2.76	01/28/1954	A 5906	A-5906	D
LEE SONDERUP	PUMP	IR	2.76	03/14/1977	A 14800		
SONDERUP BROTHERS	PUMP	IR	1.91	01/26/1959	A 9686		
S: 10 T: 16 R: 5W NANCE							
JOHN H DARLING JR	PUMP	IR	.57	11/01/1956	A 8949		
PLUM CREEK, TRIB TO							
S: 3 T: 18 R: 6W BOONE							
HANLY GOODWATER	GOODWATER RESERVOIR	ST	29.00AF	12/06/1949	A 4543		
PLUM CREEK							
S: 19 T: 17 R: 5W NANCE							
AUGUST WETOVICK	PUMP	IR	1.46	01/06/1972	A 12474		
AUGUST WETOVICK	PUMP	IR	.80	02/27/1981	A 15775		
S: 29 T: 17 R: 5W NANCE							
JOE SMALL	PUMP	IR	.91	07/27/1987	A 16577		
JOSEPH M & LINDA C SMALL	PUMP	IR	.52	03/28/1961	A 9917		
S: 28 T: 17 R: 5W NANCE							
ALLEN SMALL	PUMP	IR	.76	02/28/1975	A 13448		
LOUP RIVER							
S: 36 T: 17 R: 5W NANCE							
ADELBERT E ZAREK	PUMP	IR	1.39	07/22/1983	A 16216		
S: 1 T: 16 R: 5W NANCE							
EDDIE T ZIEMBA	PUMP	IR	1.31	07/26/1956	A 8689		#
LOUP RIVER POWER CANAL NEAR GENOA, NE							

DEPARTMENT OF WATER RESOURCES

SURFACE WATER RIGHTS DATA
CLAIMS, APPLICATIONS, AND APPROPRIATIONS IN DOWNSTREAM ORDER
DIVISION NO. 2A

SOURCE LOCATION APPROPRIATOR	CARRIER GAGE	USE	GRANT IN CFS/AF	DATE OF PRIORITY	DOCKET/ APP. NUMBER	ANNOA.	FT. NT.
LOUP RIVER							
S: 6 T: 16 R: 4W NANCE LOUP RIVER PUBLIC POWER DISTRICT	COLUMBUS-GENOA CANAL	POWER	PR	3500.00	09/15/1932 A	2287	T
LOUP RIVER PUBLIC POWER DISTRICT	COLUMBUS-GENOA CANAL	POWER	RD		04/04/1936 A	2573	A-2287
EUGENE & MARK DONOGHUE	COLUMBUS-GENOA CANAL	CANAL	IR	.99	10/14/1955 A	8224	
FERDINAND LIEBIG	COLUMBUS-GENOA CANAL	CANAL	IR	.71	11/01/1955 A	8241	
ADOLPH J LIEBIG TRUST	COLUMBUS-GENOA CANAL	CANAL	IR	2.22	11/01/1955 A	8242	
HELEN ENGEL	COLUMBUS-GENOA CANAL	CANAL	IR	.34	12/06/1955 A	8275	
DONALD & KATHERINE RODEHORST	COLUMBUS-GENOA CANAL	CANAL	IR	1.31	01/31/1956 A	8339	
MILA V LOSEKE	COLUMBUS-GENOA CANAL	CANAL	IR	1.14	03/12/1956 A	8416	
H H & M LAND & CATTLE CO	COLUMBUS-GENOA CANAL	CANAL	IR	.74	04/16/1956 A	8483	
H H & M LAND & CATTLE CO	COLUMBUS-GENOA CANAL	CANAL	IR	2.54	04/16/1956 A	8484	
ELIZABETH M CUBA	COLUMBUS-GENOA CANAL	CANAL	IR	.57	04/16/1956 A	8485	
KENT & BURKE COMPANY	COLUMBUS-GENOA CANAL	CANAL	IR	.71	04/16/1956 A	8486	
RICHARD REINS	COLUMBUS-GENOA CANAL	CANAL	IR	.95	04/25/1956 A	8511	
DAVID W SPRUNK ETAL	COLUMBUS-GENOA CANAL	CANAL	IR	2.04	05/04/1956 A	8536	
RICHARD REINS	COLUMBUS-GENOA CANAL	CANAL	IR	.38	06/15/1956 A	8616	
ALFRED M & MARIAN M GOSSMAN	COLUMBUS-GENOA CANAL	CANAL	IR	.23	06/22/1956 A	8642	
A N LAMB ET AL	COLUMBUS-GENOA CANAL	CANAL	IR	5.63	08/30/1956 A	8789	K
H H & M LAND & CATTLE CO	COLUMBUS-GENOA CANAL	CANAL	IR	1.32	10/01/1956 A	8873	
C DAVID ELM	COLUMBUS-GENOA CANAL	CANAL	IR	.96	12/19/1956 A	9087	
WILLIAM R SMOOTS	COLUMBUS-GENOA CANAL	CANAL	IR	1.17	01/25/1957 A	9180	
KENT & BURKE COMPANY	COLUMBUS-GENOA CANAL	CANAL	IR	.54	03/01/1957 A	9275	
ALICE C SPRUNK	COLUMBUS-GENOA CANAL	CANAL	IR	1.95	01/05/1959 A	9677	
CHESTER HANSEN	COLUMBUS-GENOA CANAL	CANAL	IR	1.03	12/05/1963 A	10264	
DAVID W SPRUNK ETAL	COLUMBUS-GENOA CANAL	CANAL	IR	1.22	03/25/1964 A	10333	
GOEDEKEN FARMS, INC	COLUMBUS-GENOA CANAL	CANAL	IR	2.03	04/06/1965 A	10608	
LEROY, RINEHOLD & ALICE RUPP	COLUMBUS-GENOA CANAL	CANAL	IR	1.57	04/12/1965 A	10613	
DANIEL L SPRUNK	COLUMBUS-GENOA CANAL	CANAL	IR	.98	07/07/1965 A	10653	
HERMAN H SCHUMACHER	COLUMBUS-GENOA CANAL	CANAL	IR	1.63	02/27/1967 A	11051	
LEROY, RINEHOLD & ALICE RUPP	COLUMBUS-GENOA CANAL	CANAL	IR	.97	03/10/1967 A	11068	
SAMSON, INC	COLUMBUS-GENOA CANAL	CANAL	IR	2.86	12/18/1967 A	11293	
CLARENCE WESTMEYER	COLUMBUS-GENOA CANAL	CANAL	IR	.51	03/28/1969 A	11680	
SAM DRINKIN SR	COLUMBUS-GENOA CANAL	CANAL	IR	2.33	03/02/1970 A	11880	
C DAVID ELM	COLUMBUS-GENOA CANAL	CANAL	IR	1.62	05/10/1971 A	12250	
LEROY SPRUNK	COLUMBUS-GENOA CANAL	CANAL	IR	1.67	10/20/1971 A	12405	
FRANCIS J SHANLE	COLUMBUS-GENOA CANAL	CANAL	IR	.57	05/30/1972 A	12646	
ALICE C SPRUNK	COLUMBUS-GENOA CANAL	CANAL	IR	1.04	06/07/1974 A	13045	
ALFRED GOSSMAN	COLUMBUS-GENOA CANAL	CANAL	IR	1.44	01/13/1975 A	13354	
C DAVID ELM	COLUMBUS-GENOA CANAL	CANAL	IR	2.02	01/21/1975 A	13365	
ROBERT H CLAUSEN	COLUMBUS-GENOA CANAL	CANAL	IR	.43	03/17/1975 A	13476	
HILLCREST ACRES, INC	COLUMBUS-GENOA CANAL	CANAL	IR	1.03	03/28/1975 A	13505	

SURFACE WATER RIGHTS DATA
CLAIMS, APPLICATIONS, AND APPROPRIATIONS IN DOWNSTREAM ORDER
DIVISION NO. 2A

SOURCE LOCATION APPROPRIATOR	CARRIER GAGE	USE	GRANT IN CFS/AF	DATE OF PRIORITY	DOCKET/ APP NUMBER	ANNO. FT.
LOUP RIVER						
S: 6 T: 16 R: 4W NANCE						
HANNAH M TEMPLIN	COLUMBUS-GENOA CANAL	IR	1.77	06/18/1975	A 13625	
MICHAEL R & VIRGINIA F MIELAK	COLUMBUS-GENOA CANAL	IR	.61	09/04/1975	A 13792	
HENRY R CLAUSEN	COLUMBUS-GENOA CANAL	IR	.80	02/09/1976	A 14002	
ROBERT H CLAUSEN	COLUMBUS-GENOA CANAL	IR	1.11	02/09/1976	A 14003	
MARTIN WENNEKAMP	COLUMBUS-GENOA CANAL	IR	1.45	12/08/1976	A 14582	
ROBERT S ENGEL	COLUMBUS-GENOA CANAL	IR	1.68	01/03/1977	A 14623	
WETGEN & MEYER	COLUMBUS-GENOA CANAL	IR	1.48	01/21/1977	A 14651	
GOEDEKEN FARMS, INC	COLUMBUS-GENOA CANAL	IR	.81	02/14/1977	A 14706	
FRANCIS J SHANLE	COLUMBUS-GENOA CANAL	IR	1.71	02/14/1977	A 14712	
MARTIN MOHR	COLUMBUS-GENOA CANAL	IR	.02	08/07/1978	A 15311	
KIUNTKE & KIUNTKE FARM	COLUMBUS-GENOA CANAL	IR	1.00	10/26/1978	A 15357	
W O JACOBSEN	COLUMBUS-GENOA CANAL	IR	.43	04/27/1979	A 15469	
ALLAN C MOHR	COLUMBUS-GENOA CANAL	IR	1.13	08/11/1980	A 15705	K
CARL JOHANNES	COLUMBUS-GENOA CANAL	IR	1.03	06/25/1981	A 15903	K
MICHAEL R ENGEL	COLUMBUS-GENOA CANAL	IR	.80	11/08/1983	A 16252	
HILLCREST ACRES, INC	COLUMBUS-GENOA CANAL	IR	.16	07/31/1984	A 16317	
TOM SPRUNK	COLUMBUS-GENOA CANAL	IR	1.71	01/15/1988	A 16615	
DON & LORENZ RODEHORST	COLUMBUS-GENOA CANAL	IR	.59	07/17/1989	A 16847	
ELLEN YARBERRY	COLUMBUS-GENOA CANAL	IR	.56	01/23/1990	A 16915	
CARROLL J JAIXEN	COLUMBUS-GENOA CANAL	IR	1.59	03/20/1990	A 16947	#
LOUP RIVER NEAR GENOA, NE						
BEAVER CREEK TRIB. TO						
S: 1 T: 22 R: 9W WHEELER						
HERB JENNINGS	JENNINGS RESERVOIR	ST	33.50AF	06/30/1970	A 11985	
BEAVER CREEK						
S: 23 T: 22 R: 8W BOONE						
M JUDD WAGNER	PUMP	IR	.40	01/13/1977	A 14625	K
S: 24 T: 22 R: 7W BOONE						
ROB LEE ROBINSON	PUMP	IR	3.58	03/15/1966	A 10802	K
S: 31 T: 22 R: 7W BOONE						
FREDERICK H TIEDE	PUMP	IR	.87	03/28/1975	A 13507	
S: 32 T: 22 R: 7W BOONE						
DAVID L SCHRAD	PUMP	IR	1.93	02/17/1976	A 14031	
S: 33 T: 22 R: 7W BOONE						
DOUGLAS E KOCH	PUMP	IR	1.20	06/02/1988	A 16654	
RONALD D COAKES	PUMP	IR	1.90	04/02/1964	A 10341	
GERALD L MESCHER	PUMP	IR	1.19	02/19/1980	A 15621	
S: 3 T: 21 R:						
ROBERT J HEYING	PUMP	IR	.52	05/23/1956	A 8580	
IGNATIUS SEIER	PUMP	IR	.40	07/01/1959	A 9738	
IGNATIUS SEIER	PUMP	IR	.27	03/26/1937	A 2722	
S: 10 T: 21 R: 7W BOONE						
ALFRED METZ	PUMP	IR	.28	03/10/1969	A 11663	K

SURFACE WATER RIGHTS DATA
CLAIMS, APPLICATIONS, AND APPROPRIATIONS IN DOWNSTREAM ORDER
DIVISION NO. 2A

SOURCE LOCATION APPROPRIATOR	CARRIER GAGE	USE	GRANT IN CFS/AF	DATE OF PRIORITY	DOCKET/ APP. NUMBER	ANNOTA.	FT. NT.
BEAVER CREEK S: 17 T: 20 R: 6W BOONE GENE M & DOROTHY J ATWOOD	PUMP	IR	.77	07/11/1958	A 9634		K
BEAVER CREEK TRIB. TO S: 20 T: 20 R: 6W BOONE WARREN A HUTCHINSON	PUMP	IR	.46	05/10/1976	A 14215		
BEAVER CREEK S: 16 T: 20 R: 6W BOONE TOM, STEVEN & JILL JOHNSON	PUMP	IR	.30	02/11/1949	A 4433		
WOLF FARM & RANCH, INC & KLASSEN	WOLF-KLASSEN PUMP	IR	1.19	07/31/1974	A 13117		
S: 15 T: 20 R: 6W BOONE JAMES M WOLF	PUMP	IR	.32	03/24/1955	A 7255		K
BEAVER CREEK TRIB. TO S: 28 T: 20 R: 6W BOONE HARLAN B KOHTZ	KOHTZ-CITY OF ALBION RES.	ST	37.30AF	12/13/1967	A 11286		
BEAVER CREEK S: 26 T: 20 R: 6W BOONE FLORIAN, CLARICE & LAVERN LUETTEL	PUMP	IR	.09	09/13/1943	A 3649		K
S: 25 T: 20 R: 6W BOONE LOREN S GOODWATER	PUMP	IR	.17	04/16/1955	A 7311		K
LOREN S GOODWATER	PUMP	IR	.21	02/04/1957	A 9164		K
S: 8 T: 19 R: 5W BOONE NELLIE M GILLESPIE	PUMP	IR	.24	03/15/1938	A 2846		K
S: 17 T: 19 R: 5W BOONE IOLA L STAACK	PUMP	IR	.97	07/14/1961	A 9951		
S: 21 T: 19 R: 5W BOONE DAVID L ZUROVSKI	PUMP	IR	.38	05/12/1955	A 7464		K
BEAVER CREEK TRIB. TO S: 4 T: 19 R: 5W BOONE NETTIE CHOAT	CHOAT RESERVOIR	ST	36.00AF	12/09/1949	A 4546		
BEAVER CREEK S: 21 T: 19 R: 5W BOONE HOWARD E FONDA	PUMP	IR	.39	08/30/1947	A 4103		
NICK FONDA	PUMP	IR	.07	03/23/1957	A 9397		K
MILDRED M JASA	PUMP	IR	.66	02/07/1944	A 3681		
S: 27 T: 19 R: 5W BOONE THOMAS E LARSON	PUMP	IR	.39	03/08/1938	A 2843		
BEAVER CREEK TRIB. TO S: 28 T: 19 R: 5W BOONE DUANE L CHOAT	PUMP	IR	.77	03/22/1977	A 14838		
LAURENCE BRYAN	PUMP	IR	.91	09/13/1976	A 14459		
BEAVER CREEK S: 27 T: 19 R: 5W BOONE GAME & PARKS COMMISSION	BEAVER BEND RESERVOIR	ST	10.00AF	08/26/1968	A 11550		

DEPARTMENT OF WATER RESOURCES

SURFACE WATER RIGHTS DATA
CLAIMS, APPLICATIONS, AND APPROPRIATIONS IN DOWNSTREAM ORDER
DIVISION NO. 2A

SOURCE LOCATION APPROPRIATOR	CARRIER GAGE	USE	GRANT IN CFS/AF	DATE OF PRIORITY	DOCKET/ APP. NUMBER	ANNOT.	FT. NT.
BEAVER CREEK							
S: 2 T: 18 R: 5W BOONE							
ALLAN D & ANITA M HALL	PUMP	IR	1.04	10/19/1956	A 8921		
JERRY CARTER	PUMP	IR	.14	10/19/1956	A 8918		K
S: 1 T: 18 R: 5W BOONE							
ROBERTS & SONS, INC.	PUMP	IR	.32	01/25/1954	A 5892		K
S: 12 T: 18 R: 5W BOONE							
ROBERTS & SONS, INC.	PUMP	IR	.17	09/26/1956	A 8860		K
BOGUS CREEK, TRIB. TO							
S: 15 T: 18 R: 5W BOONE							
ROBERTS BROTHERS	ROBERTS RESERVOIR	ST	49.80AF	10/16/1968	A 11571		
BEAVER CREEK							
S: 17 T: 18 R: 4W PLATTE							
FLOYD ELLIS FARM CORP	PUMP	IR	.29	07/10/1980	A 15679		K
S: 20 T: 18 R: 4W NANCE							
ROGER L & DEBRA E OLSON	PUMP	IR	1.48	03/26/1956	A 8449		
BEAVER CREEK, TRIB. TO							
S: 16 T: 18 R: 4W PLATTE							
PLATTE COUNTY	DAVID KORUS RESERVOIR	ST	33.00AF	08/11/1980	A 15703		
BEAVER CREEK							
S: 32 T: 18 R: 4W NANCE							
PATRICK J & RITA A FOX	PUMP	IR	1.93	01/20/1971	A 12144		
S: 33 T: 18 R: 4W NANCE							
JAMES L MAHONEY	PUMP	IR	.89	02/06/1976	A 13997		
S: 4 T: 17 R: 4W NANCE							
CEDAR LAWN FARMS	PUMP	IR	1.13	01/21/1963	A 10142		
S: 3 T: 17 R: 4W NANCE							
ROY M CLINE	PUMP	IR	1.51	04/21/1965	A 10619		
S: 10 T: 17 R: 4W NANCE							
EDWARD A & MIRIAM E JOHNSON	PUMP	IR	1.11	10/18/1956	A 8911		K
BERTHA A UMBARGER	PUMP	IR	.99	07/08/1933	A 2329		
S: 15 T: 17 R: 4W NANCE							
LOTTIE E LINNERSON	PUMP	IR	.14	02/08/1938	A 2835		K
S: 14 T: 17 R: 4W NANCE							
MAHONEY'S INC.	PUMP	IR	.19	10/21/1936	A 2647		
RICHARD S & DELORIS M BATTLES	PUMP	IR	.69	10/27/1938	A 2893		
S: 15 T: 17 R: 4W NANCE							
ROBERT L & MARY A RAITT	PUMP	IR	.43	01/07/1955	A 6985		K
S: 22 T: 17 R: 4W NANCE							
OSBORNE-WRIGHT COMPANY	PUMP	IR	1.29	11/20/1953	A 5736		
S: 23 T: 17 R: 4W NANCE							
RICHARD S & DELORIS M BATTLES	PUMP	IR	.11	10/18/1956	A 8910		K
S: 14 T: 17 R: 4W NANCE							
JOSEPH H & JANET C SWANTEK	PUMP	IR	.29	06/05/1962	A 10073		

SURFACE WATER RIGHTS DATA
CLAIMS, APPLICATIONS, AND APPROPRIATIONS IN DOWNSTREAM ORDER
DIVISION NO. 2A

SOURCE LOCATION APPROPRIATOR	CARRIER GAGE	USE	GRANT IN CFS/AF	DATE OF PRIORITY	DOCKET/ APP. NUMBER	ANNOA.	FT. MT.
BEAVER CREEK							
S: 14 T: 17 R: 4W NANCE CARL J SCHRODER, JR	WINDMILL PROJECT BEAVER CREEK AT GENOA, NE	IR	.01	03/31/1896	A 277		K#
S: 24 T: 17 R: 4W NANCE KENT & BURKE COMPANY	PUMP	IR	1.00	08/21/1956	A 8764		
KENT & BURKE COMPANY	GENOA RANCH CANAL	IR	.29	12/06/1937	A 2812		
LOUP RIVER							
S: 15 T: 17 R: 3W PLATTE MILTON & MARY BLASER	PUMP	IR	.66	01/17/1972	A 12483		
LOOKING GLASS CREEK							
S: 32 T: 18 R: 3W PLATTE DALE L & SHARON K TERNUS	PUMP	IR	.79	02/19/1957	A 9225		K
S: 5 T: 17 R: 3W PLATTE CHRISTMAN & CHRISTMAN	PUMP	IR	.94	07/26/1941	A 3472		
S: 8 T: 17 R: 3W PLATTE METROPOLITAN LIFE INSURANCE COMPANY	PUMP	IR	.54	09/19/1955	A 8133		
ELDON V NELSON	PUMP	IR	1.20	10/26/1956	A 8935		
GLADYS H PIERSON	PUMP	IR	.26	08/25/1955	A 8031		K
S: 17 T: 17 R: 3W PLATTE MARK & JOE C RAMAEKER	PUMP	IR	.96	02/19/1951	A 4802		
CHESTER HANSEN	PUMP	IR	.86	12/29/1956	A 9068		
S: 2 T: 17 R: 3W PLATTE JACOB DITTER JR	PUMP	IR	.14	08/06/1956	A 8727		K
LOST CREEK							
S: 27 T: 18 R: 2W PLATTE RICHARD REINS	PUMP	IR	.53	09/09/1954	A 6684		K
OCCONEE DRAIN							
S: 3 T: 17 R: 2W PLATTE RONALD C ANDERSON	PUMP	IR	1.77	07/13/1954	A 6421		
KATY-PAT FARMS	PUMP	IR	.27	03/08/1945	A 3813		K
BARNUM CREEK							
S: 31 T: 17 R: 1E PLATTE CAMP PAWNEE BOARD OF DIRECTORS	CAMP PAWNEE LAKE	ST	22.80AF	11/16/1981	A 16021		
S: 32 T: 17 R: 1E PLATTE MATTHEW P FORAL	PUMP	IR	1.08	10/10/1941	A 3517		
CLEAR CREEK TRIBUTARY							
S: 2 T: 14 R: 4W POLK CENTRAL PLATTE NRD	CARLSON RESERVOIR	ST	76.60AF	08/12/1981	A 15965		
S: 24 T: 14 R: 4W POLK WALTER W BERCK	BERCK RESERVOIR	ST	30.78AF	06/20/1962	A 10082		
BERCK RESERVOIR							
S: 24 T: 14 R: 4W POLK WALTER W BERCK	PUMP	SO		12/23/1971	A 12468		

DEPARTMENT OF WATER RESOURCES

357

SURFACE WATER RIGHTS DATA
CLAIMS, APPLICATIONS, AND APPROPRIATIONS IN DOWNSTREAM ORDER
DIVISION NO. 2A

SOURCE LOCATION APPROPRIATOR	CARRIER GAGE	USE	GRANT IN CFS/AF	DATE OF PRIORITY	DOCKET/ APP. NUMBER	ANNOA.	FT. NT.
<u>CLEAR CREEK TRIB. TO</u>							
S: 18 T: 14 R: 3W POLK PHILIP KACZOR	KACZOR RESERVOIR	ST	151.51AF	05/27/1964	A 10374		
S: 12 T: 14 R: 4W POLK MARJORIE J PETERSON	PETERSON RESERVOIR	ST	42.60AF	05/31/1974	A 13040		
S: 6 T: 14 R: 3W POLK CENTRAL PLATTE NRD	CLEAR CREEK RESERVOIR	ST	140.80AF	05/07/1979	A 15475		
S: 35 T: 15 R: 3W POLK CENTRAL PLATTE NRD	MONSON RESERVOIR	ST	30.50AF	05/07/1979	A 15473		
S: 26 T: 15 R: 3W POLK MARK J WYMAN	PUMP	IR	.31	03/23/1972	A 12560		
S: 25 T: 15 R: 3W POLK CENTRAL PLATTE NRD	BURRITT RESERVOIR	ST	22.10AF	05/07/1979	A 15474		
S: 31 T: 15 R: 2W POLK CENTRAL PLATTE NRD	METTINK RESERVOIR	ST	19.70AF	08/01/1977	A 15059		
S: 30 T: 15 R: 2W POLK CENTRAL PLATTE NRD	WYMAN RESERVOIR	ST	76.00AF	05/16/1980	A 15648		
S: 22 T: 15 R: 2W POLK CENTRAL PLATTE NRD	RICHARDS-JOHANSON RES.	ST	4.40AF	02/13/1985	A 16354		
<u>CLEAR CREEK</u>							
S: 21 T: 16 R: 1W POLK LAURA HOUSER	HEGI RESERVOIR	ST	1.55AF	05/29/1942	A 3571		
<u>CLEAR CREEK TRIB. TO</u>							
S: 16 T: 15 R: 1W POLK CENTRAL PLATTE NRD	LONE STAR RESERVOIR	ST	52.40AF	05/16/1980	A 15649		
S: 10 T: 15 R: 1W POLK CENTRAL PLATTE NRD	BENDA-NEKL RESERVOIR	ST	6.80AF	02/13/1985	A 16355		
S: 11 T: 15 R: 1W POLK CENTRAL PLATTE NRD	WALLACE BENDA RESERVOIR	ST	3.40AF	02/13/1985	A 16356		
S: 12 T: 15 R: 1W POLK CENTRAL PLATTE NRD	MICEK RESERVOIR-WEST	ST	7.50AF	08/12/1981	A 15966		
S: 12 T: 15 R: 1W POLK CENTRAL PLATTE NRD	MICEK RESERVOIR-EAST	ST	4.70AF	08/12/1981	A 15967		
<u>CLEAR CREEK</u>							
S: 7 T: 16 R: 1E BUTLER H P BEHLEN	BEHLEN RESERVOIR	ST	2.48AF	10/09/1964	A 10452		
<u>BEHLEN RESERVOIR</u>							
S: 7 T: 16 R: 1E BUTLER H P BEHLEN	PUMP	SO		10/09/1964	A 10453		
<u>CLEAR CREEK</u>							
S: 5 T: 16 R: 1E BUTLER HELEN NICKOLITE	PUMP	IR	.09	07/29/1969	A 11754		K
<u>CLEAR CREEK TRIB. TO</u>							
S: 32 T: 16 R: 1E BUTLER LOWER PLATTE NORTH NRD	BELLWOOD RESERVOIR 3-A	ST	56.30AF	02/23/1965	A 10542		

SURFACE WATER RIGHTS DATA
CLAIMS, APPLICATIONS, AND APPROPRIATIONS IN DOWNSTREAM ORDER
DIVISION NO. 2A

SOURCE LOCATION APPROPRIATOR	CARRIER GAGE	USE	GRANT IN CFS/AF	DATE OF PRIORITY	DOCKET/ APP. NUMBER	ANNOA.	FT. NT.
<u>WILSON CREEK TRIBUT. TO</u> S: 8 T: 15 R: 1E BUTLER ALVIN G GRUENEWALD	GRUENEWALD RESERVOIR	ST	60.50AF	03/22/1973	A 12837		
<u>WILSON CREEK</u> S: 3 T: 15 R: 1E BUTLER LOWER PLATTE NORTH MRD	BELLWOOD RESERVOIR 3-B	ST	87.30AF	03/19/1973	A 12834		
<u>WILSON CREEK TRIBUT. TO</u> S: 33 T: 16 R: 1E BUTLER LOWER PLATTE NORTH MRD	BELLWOOD RESERVOIR 3-C	ST	29.00AF	11/05/1965	A 10712		
<u>WILSON CREEK</u> S: 11 T: 16 R: 1E BUTLER KENNETH C KRAFKA	PUMP	IR	1.19	06/09/1976	A 14265		
<u>CLEAR CREEK</u> S: 7 T: 16 R: 2E BUTLER SADIE B WALDEN	PUMP	IR	1.20	04/11/1972	A 12584		
GEORGE ROMSHEK	PUMP	IR	2.39	11/12/1970	A 12112		
S: 8 T: 16 R: 2E BUTLER RALPH ROMSHEK	PUMP	IR	1.36	01/21/1957	A 9116		
<u>PLATTE RIVER TRIBUT. TO</u> S: 8 T: 16 R: 2E BUTLER RALPH ROMSHEK	PUMP	IR	1.32	03/11/1971	A 12183		
S: 4 T: 16 R: 2E BUTLER WILLIAM M O'CALLAGHAN	PUMP	IR	.42	03/15/1977	A 14804		
S: 32 T: 16 R: 2E BUTLER LOWER PLATTE NORTH MRD	BELLWOOD RESERVOIR 6-F	ST	35.30AF	04/22/1969	A 11691		
S: 6 T: 15 R: 2E BUTLER LOWER PLATTE NORTH MRD	BELLWOOD RESERVOIR 6-E	ST	22.20AF	07/23/1968	A 11506		
LOWER PLATTE NORTH MRD	BELLWOOD RESERVOIR 6-G	ST	17.10AF	06/06/1977	A 14968		
<u>DEER CREEK</u> S: 12 T: 15 R: 2E BUTLER BETTY WELLMAN	BETTY BIRKEL RES. NO. 2	ST	14.40AF	08/20/1975	A 13748		
S: 11 T: 15 R: 2E BUTLER BETTY WELLMAN	PUMP	IR	1.03	06/15/1976	A 14271		
PETER BIRKEL	PUMP	IR	2.99	07/28/1975	A 13687		
PETER BIRKEL	PETER BIRKEL RES. NO. 1	ST	14.50AF	08/20/1975	A 13749		
PETER BIRKEL	PETER BIRKEL RES. NO. 1	SS	15.80AF	04/08/1976	A 14168	A-13749	A
PETER BIRKEL	PETER BIRKEL RES. NO. 1	SS	40.00AF	05/19/1978	A 15261	A-13749	A
PETER BIRKEL	PETER BIRKEL RES. NO. 1	SS	70.30AF	11/08/1979	A 15599	A-13749	O
<u>BIRKEL PETER RESERVOIR NO. 1</u> S: 11 T: 15 R: 2E BUTLER PETER BIRKEL	PUMP	SI		03/31/1976	A 14134	A-13687	
<u>DEER CREEK</u> S: 11 T: 15 R: 2E BUTLER HILGER FARMS, INC	DEER CREEK RESERVOIR	ST	41.20AF	11/03/1980	A 15726		

DEPARTMENT OF WATER RESOURCES

SURFACE WATER RIGHTS DATA
CLAIMS, APPLICATIONS, AND APPROPRIATIONS IN DOWNSTREAM ORDER
DIVISION NO. 2A

SOURCE LOCATION APPROPRIATOR	CARRIER GAGE	USE	GRANT IN CFS/AF	DATE OF PRIORITY	DOCKET/ APP. NUMBER	ANNOA.	FT. NT.
<u>DEER CREEK RESERVOIR</u> S: 11 T: 15 R: 2E BUTLER HILGER FARMS, INC	PUMP	SO		05/25/1982	A 16110		
<u>DEER CREEK</u> S: 10 T: 15 R: 2E BUTLER GARY D & DEETTE J SIFFRING LOWER PLATTE NORTH NRD	MARTIN RESERVOIR BELLWOOD RESERVOIR 5-H	ST ST	26.00AF 143.30AF	03/17/1956 06/25/1969	A 8431 A 11739		
<u>BELLWOOD RESERVOIR 5-H</u> S: 10 T: 15 R: 2E BUTLER LOWER PLATTE NORTH NRD	PUMP	SO		09/23/1976	A 14478		
<u>DEER CREEK</u> S: 34 T: 16 R: 2E BUTLER LOWER PLATTE NORTH NRD	BELLWOOD RESERVOIR 5-K	ST	36.10AF	03/19/1973	A 12833		
<u>DEER CREEK TRIB. TO</u> S: 33 T: 16 R: 2E BUTLER LOWER PLATTE NORTH NRD	BELLWOOD RESERVOIR 5-J	ST	26.50AF	11/05/1965	A 10711		
<u>DEER CREEK</u> S: 33 T: 16 R: 2E BUTLER BETTY WELLMAN	PUMP	IR	.09	02/20/1974	A 12986		K
<u>DEER CREEK TRIB. TO</u> S: 33 T: 16 R: 2E BUTLER LOWER PLATTE NORTH NRD	BELLWOOD RESERVOIR 5-D	ST	9.70AF	02/23/1965	A 10541		
<u>PLATTE RIVER</u> S: 10 T: 16 R: 2E BUTLER WALTER I SCOTT	PUMP	IR	.66	11/04/1974	A 13258		
S: 11 T: 16 R: 2E BUTLER JOHN C TOMEK	PUMP	IR	.31	04/16/1981	A 15841		K
<u>PLATTE RIVER TRIB. TO</u> S: 32 T: 17 R: 2E COLFAX MRS JOHN H ENGEL	PUMP	IR	.42	07/15/1950	A 4726		
<u>PLATTE RIVER</u> S: 12 T: 16 R: 2E BUTLER WILLIAM INGWERSEN FRANCES M CREECH DENNIS L & LEO KUCERA JANICE C KOBZA TRUST	PUMP PUMP PUMP PUMP	IR IR IR IR	2.00 2.06 3.09 1.86	06/04/1976 06/04/1976 06/04/1976 12/06/1982	A 14252 A 14253 A 14251 A 16162		K
<u>PLATTE RIVER TRIB. TO</u> S: 35 T: 16 R: 2E BUTLER LOWER PLATTE NORTH NRD	BELLWOOD RESERVOIR 4-K	ST	18.20AF	02/23/1965	A 10543		
<u>PLATTE RIVER</u> S: 6 T: 16 R: 3E BUTLER MARCELLA BREZINA VERNA GUIDINGER	PUMP PUMP	IR IR	2.14 1.44	12/28/1970 05/12/1976	A 12133 A 14219		
S: 25 T: 17 R: 3E BUTLER KERMIT WAGNER ESTATE	PUMP	IR	3.68	03/02/1978	A 15193		

SURFACE WATER RIGHTS DATA
CLAIMS, APPLICATIONS, AND APPROPRIATIONS IN DOWNSTREAM ORDER
DIVISION NO. 2A

SOURCE LOCATION APPROPRIATOR	CARRIER GAGE	USE	GRANT 1M CFS/AF	DATE OF PRIORITY	DOCKET/ APP. NUMBER	ANNOA.	FT. NT.
BONE CREEK							
S: 11 T: 15 R: 3E BUTLER F J PLASEK	PUMP	IR	.47	04/06/1976	A 14153		K
S: 33 T: 16 R: 3E BUTLER JANOBY, JANOBY, & SCHMIT	PUMP	IR	1.09	04/04/1975	A 13534		
BONE CREEK TRIBUT							
S: 36 T: 16 R: 2E BUTLER LOWER PLATTE NORTH WRD	BELLWOOD RESERVOIR 4-L	ST	64.80AF	07/23/1968	A 11505		
SHELL CREEK							
S: 14 T: 21 R: 5W BOONE JOHN V JUELSON	PUMP	IR	.94	09/04/1957	A 9559		
S: 33 T: 20 R: 3W PLATTE ANTON H KLASSEN	PUMP	IR	1.94	03/08/1990	A 16942		
S: 11 T: 19 R: 3W PLATTE JARECKI BROTHERS PARTNERSHIP	PUMP	IR	.50	07/27/1987	A 16579		
S: 32 T: 19 R: 2W PLATTE HARVEY JEPSEN	PUMP	IR	.54	02/01/1968	A 11329		
S: 5 T: 18 R: 2W PLATTE EARL A WEBER	PUMP	IR	1.14	07/21/1970	A 12018		
EARL A WEBER	PUMP	IR	.34	07/31/1969	A 11758		
S: 9 T: 18 R: 2W PLATTE LLOYD M JOHNSTON	PUMP	IR	.66	08/01/1956	A 8709		
S: 15 T: 18 R: 2W PLATTE LOUIS G GRONENTHAL	PUMP	IR	2.04	05/25/1967	A 11147		
S: 14 T: 18 R: 2W PLATTE AMBROSE P PODRAZA	PUMP	IR	.02	05/14/1955	A 7475		K
S: 13 T: 18 R: 2W PLATTE KERMIT WAGNER ESTATE	PUMP	IR	.48	12/18/1937	A 2815		
ERNEST E HAWK	PUMP	IR	.21	04/26/1947	A 4069		
ELM CREEK							
S: 1 T: 18 R: 2W PLATTE ELIZABETH JASPER	PUMP	IR	.18	08/31/1954	A 6678		
SHELL CREEK							
S: 19 T: 18 R: 1W PLATTE IRVIN W & JUANITA A MUELLER	PUMP	IR	.47	11/22/1939	A 3028		
S: 30 T: 18 R: 1W PLATTE GARY NOVAK	PUMP	IR	2.36	09/14/1937	A 2787		
S: 29 T: 18 R: 1W PLATTE WILLIAM J COAN	PUMP	IR	.31	03/16/1955	A 7195		
WILLIAM J COAN	PUMP	IR	.96	03/17/1943	A 3599		
HENRY FOLTZ	PUMP	IR	1.68	03/08/1965	A 10560		
S: 21 T: 18 R: 1W PLATTE GOEDEKEN FARMS, INC	PUMP	IR	1.03	07/29/1976	A 14362		
S: 21 T: 18 R: 1E PLATTE WALTER WILKE	PUMP	IR	.06	07/09/1980	A 15677		

DEPARTMENT OF WATER RESOURCES

SURFACE WATER RIGHTS DATA
CLAIMS, APPLICATIONS, AND APPROPRIATIONS IN DOWNSTREAM ORDER
DIVISION NO. 2A

SOURCE LOCATION APPROPRIATOR	CARRIER GAGE	USE	GRANT IN CFS/AF	DATE OF PRIORITY	DOCKET/ APP. NUMBER	ANNOA.	FT. NT.
SHELL CREEK							
S: 21 T: 18 R: 1E PLATTE JULIAN WILKE	PUMP	IR	1.85	02/14/1966	A 10771		
S: 22 T: 18 R: 1E PLATTE SAMSON, INC	PUMP	IR	.41	11/21/1939	A 3023		
S: 14 T: 18 R: 1E PLATTE EMIL F LUCKEY TRUST	PUMP	IR	.11	07/09/1956	A 8665		K#
LAWRENCE LUSCHE	SHELL CREEK NEAR COLUMBUS,	NE					
LOSEKE CREEK, TRIB. TO	PUMP	IR	.51	10/26/1939	A 2997		
S: 25 T: 19 R: 1E PLATTE LOWER PLATTE NORTH MRD	HOLLMAN RESERVOIR	ST	29.90AF	05/14/1986	A 16488		
S: 1 T: 18 R: 1E PLATTE LOWER PLATTE NORTH MRD	LOSEKE-FRESE RESERVOIR	ST	114.90AF	08/13/1976	A 14394		
SHELL CREEK							
S: 24 T: 18 R: 1E PLATTE LOUIS KLUG	PUMP	IR	.28	02/02/1971	A 12148		
ARTHUR KLUG	PUMP	IR	.26	07/29/1939	A 2943		
S: 20 T: 18 R: 2E COLFAX WILMA KONOPIK	PUMP	IR	.26	07/28/1954	A 6502		
TAYLOR CREEK							
S: 4 T: 18 R: 2E COLFAX LAWRENCE D GERNSTEIN	PUMP	IR	.26	04/13/1955	A 7308		
S: 9 T: 18 R: 2E COLFAX CLINT JOHANNES	PUMP	IR	.97	08/27/1987	A 16588		
SHELL CREEK							
S: 21 T: 18 R: 2E COLFAX DONALD J & MARJORIE A GAETH	PUMP	IR	.67	06/16/1967	A 11174		
S: 22 T: 18 R: 2E COLFAX HERMAN MAROHN ESTATE	PUMP	IR	1.06	05/24/1939	A 2925		
S: 23 T: 18 R: 2E COLFAX HERMAN MAROHN ESTATE ET AL	PUMP	IR	.64	12/10/1937	A 2814		
ALLEN M & KATHY ERNST	PUMP	IR	1.69	11/17/1976	A 14562		
S: 25 T: 18 R: 2E COLFAX PINE TREE FARM, LTD	PUMP	IR	2.00	01/15/1976	A 13943		
ERVIN E BERGT	PUMP	IR	.83	10/05/1954	A 6750		
S: 29 T: 18 R: 3E COLFAX EMIL L KAVAN ESTATE	PUMP	IR	.48	11/01/1937	A 2798		
S: 28 T: 18 R: 3E COLFAX ROBERT W & SHIRLEY E WOLFE	PUMP	IR	.46	08/09/1937	A 2771		
ORVILLE NOVAK	PUMP	IR	.22	05/01/1967	A 11119		K
S: 34 T: 18 R: 3E COLFAX FRANK L CECH	PUMP	IR	.50	07/30/1954	A 6523		
ELMER HERDE	PUMP	IR	.25	09/10/1937	A 2782		

SURFACE WATER RIGHTS DATA
CLAIMS, APPLICATIONS, AND APPROPRIATIONS IN DOWNSTREAM ORDER
DIVISION NO. 2A

SOURCE LOCATION APPROPRIATOR	CARRIER GAGE	USE	GRANT IN CFS/AF	DATE OF PRIORITY	DOCKET/ APP. NUMBER	ANNOA.	FT. NT.
SHELL CREEK							
S: 34 T: 18 R: 3E COLFAX							
ELMER HERDE	PUMP	IR	.39	09/28/1936	A 2642		
S: 35 T: 18 R: 3E COLFAX							
ELMER HERDE	PUMP	IR	.90	01/20/1940	A 3080		
THOMAS C & ROBERT V KRIVOHLEVEK	PUMP	IR	1.10	04/29/1939	A 2918		
S: 36 T: 18 R: 3E COLFAX							
VICTOR MARES	PUMP	IR	.50	03/28/1947	A 4054		
VICTOR MARES	PUMP	IR	2.23	03/16/1977	A 14813		
S: 1 T: 17 R: 3E COLFAX							
VICTOR MARES	PUMP	IR	1.07	06/17/1939	A 2929		K
S: 2 T: 17 R: 3E COLFAX							
DEAN VAVRICEK	PUMP	IR	2.10	02/19/1980	A 15620		
S: 1 T: 17 R: 3E COLFAX							
LEONARD HAMATA	PUMP	IR	1.69	05/06/1938	A 2871		
S: 12 T: 17 R: 3E COLFAX							
MORRIS E BAILEY	PUMP	IR	.36	05/19/1939	A 2923		K
S: 9 T: 17 R: 4E COLFAX							
MILO HOREJSI	PUMP	IR	.50	04/02/1941	A 3424		
LOST CREEK							
S: 26 T: 17 R: 1E PLATTE							
BRUGGER & SPIKES	PUMP	IR	.11	01/23/1957	A 9130		K
DONALD H NEWMAN	PUMP	IR	.31	03/24/1955	A 7253		
DONALD H NEWMAN	PUMP	IR	.61	07/31/1980	A 15696		
S: 25 T: 17 R: 1E PLATTE							
DWIGHT W & PATRICIA J MICHAELSEN	PUMP	IR	1.48	07/26/1976	A 14344		
S: 30 T: 17 R: 2E COLFAX							
JOHN H (MRS) SIEFKEN	PUMP	IR	.05	12/15/1939	A 3054		K
RICHARD C & MARY LUX	PUMP	IR	.64	07/28/1947	A 4088		
RICHARD C & MARY LUX	PUMP	IR	1.44	08/24/1955	A 7989		
S: 21 T: 17 R: 2E COLFAX							
A GLENN KLUCK	PUMP	IR	2.35	07/18/1949	A 4488		
S: 28 T: 17 R: 2E COLFAX							
LLOYD & GORDON E KOHLER	PUMP	IR	1.04	01/11/1956	A 8311		
S: 27 T: 17 R: 2E COLFAX							
MATTHEW WACHAL ESTATE	PUMP	IR	.26	04/16/1954	A 6207		
ROY NELSON	PUMP	IR	.70	08/11/1947	A 4092		
S: 29 T: 17 R: 3E COLFAX							
DONALD F JEDLICKA	BALLOON LAKE	ST	14.00AF	06/11/1934	A 2406		
S: 28 T: 17 R: 3E COLFAX							
BERNARD J & BERNICE M PAROLEK	PUMP	IR	.28	12/16/1955	A 8286		
S: 22 T: 17 R: 3E COLFAX							
CITY OF SCHUYLER	COMMUNITY PARK LAKE	ST	15.00AF	05/15/1937	A 2742		
S: 19 T: 17 R: 4E COLFAX							
HORIZON PROPERTIES COMPANY	PUMP	IR	2.23	02/04/1976	A 13990		

DEPARTMENT OF WATER RESOURCES

SURFACE WATER RIGHTS DATA
CLAIMS, APPLICATIONS, AND APPROPRIATIONS IN DOWNSTREAM ORDER
DIVISION NO. 2A

SOURCE LOCATION APPROPRIATOR	CARRIER GAGE	USE	GRANT IN CFS/AF	DATE OF PRIORITY	DOCKET/ APP. NUMBER	ANNOA.	FT. NT.
<u>LOST CREEK</u> S: 18 T: 17 R: 4E COLFAX ERNEST J KREJCI	PUMP	IR	.22	06/06/1975	A 13609		K
<u>PLATTE RIVER</u> S: 9 T: 17 R: 4E COLFAX RIVERSIDE ACRES LTD	PUMP	IR	.39	02/16/1977	A 14729		K
S: 7 T: 17 R: 5E DODGE ERNEST & WILLIAM STRATE	PUMP	IR	.85	07/13/1977	A 15030 R P-466		
<u>SKULL CREEK, TRIB. TO</u> S: 12 T: 15 R: 4E BUTLER LOUIS A POLACEK	PUMP	IR	2.11	04/16/1971	A 12223		
<u>SKULL CREEK</u> S: 10 T: 16 R: 4E BUTLER J HARLEY THORNDIKE	PUMP	IR	.27	01/30/1975	A 13376		
S: 15 T: 16 R: 4E BUTLER BERNARD L STANISLAV	PUMP	IR	2.09	08/17/1989	A 16879		
S: 35 T: 17 R: 4E BUTLER PAUL R & HELEN M PIERCE	PUMP	IR	3.14	01/20/1975	A 13363		
<u>DUCK CREEK</u> S: 23 T: 17 R: 4E BUTLER RICHARD B DAWSON	PUMP	IR	.41	09/23/1941	A 3509		
<u>PLATTE RIVER</u> S: 14 T: 17 R: 5E DODGE JOSEPH C BREUNIG ET AL	PUMP	IR	.02	02/05/1975	A 13385		K
<u>PLATTE RIVER, TRIB. TO</u> S: 28 T: 17 R: 5E SAUNDERS LAVERN WALLA	WALLA RESERVOIR PLATTE RIVER AT NORTH BEND, NE	ST	27.90AF	06/19/1967	A 11181		#
S: 21 T: 17 R: 6E SAUNDERS THOMAS E & JOAN B HRUZA	PUMP	IR	.54	08/06/1956	A 8726		K
QUAIL RIDGE FARMS, INC	PUMP	IR	.19	03/19/1955	A 7244		
<u>PLATTE RIVER</u> S: 21 T: 17 R: 7E SAUNDERS HERBERT RITTHALER	PUMP	IR	.57	09/02/1970	A 12070		
<u>PLATTE RIVER, TRIB. TO</u> S: 21 T: 17 R: 7E SAUNDERS COREY & HUTCHINSON	PUMP	IR	.64	09/02/1970	A 12069		K
<u>PLATTE RIVER</u> S: 23 T: 17 R: 7E SAUNDERS CHARLES W CLAPHAM ESTATE	PUMP	IR	2.91	02/18/1957	A 9219		
<u>PLATTE RIVER, TRIB. TO</u> S: 23 T: 17 R: 7E SAUNDERS BOY SCOUTS OF AMERICA	CAMP CEDARS RESERVOIR	ST	17.80AF	09/01/1953	A 5529		

SURFACE WATER RIGHTS DATA
 CLAIMS, APPLICATIONS, AND APPROPRIATIONS IN DOWNSTREAM ORDER
 DIVISION NO. 2A

SOURCE LOCATION APPROPRIATOR	CARRIER GAGE	USE	GRANT IN CFS/AF	DATE OF PRIORITY	DOCKET/ APP. NUMBER	ANNOA.	FT. NT.
<u>MUD CREEK</u>							
S: 20 T: 16 R: 9E SAUNDERS HAROLD FEIST	PUMP	IR	.43	05/09/1955	A 7453		
S: 28 T: 16 R: 9E SAUNDERS JAY DILLON SR	PUMP	IR	2.34	03/07/1967	A 11062		
<u>OTOE CREEK</u>							
S: 28 T: 16 R: 9E SAUNDERS JAY DILLON SR	PUMP	IR	2.14	03/07/1967	A 11061		
<u>CLEAR CREEK, UPPER</u>							
S: 8 T: 15 R: 9E SAUNDERS LOWER PLATTE NORTH NRD	CLEAR CREEK RESERVOIR 7-A	ST	536.80AF	05/02/1983	A 16193		

SURFACE WATER RIGHTS DATA
CLAIMS, APPLICATIONS, AND APPROPRIATIONS IN DOWNSTREAM ORDER
DIVISION NO. 2B

SOURCE LOCATION APPROPRIATOR	CARRIER GAGE	USE	GRANT IN CFS/AF	DATE OF PRIORITY	DOCKET/ APP. NUMBER	ANNOA.	FT. NT.
<u>ELKHORN RIVER, TRIB. TO</u>							
S: 33 T: 31 R: 17W ROCK FRANK R ANTHON	PUMP	IR	2.24	06/06/1966	A 10861		
S: 5 T: 29 R: 17W ROCK EARL STEWART & SONS	STEWART RESERVOIR	ST	8.40AF	06/29/1979	A 15508		
<u>ELKHORN RIVER</u>							
S: 22 T: 30 R: 15W HOLT WILLIAM J MORGAN	PUMP	IR	1.25	08/23/1956	A 8768		K
S: 30 T: 30 R: 14W HOLT GAME & PARKS COMMISSION	ATKINSON RESERVOIR	ST	25.00AF	11/23/1949	A 4535		
S: 5 T: 29 R: 14W HOLT TERRY & CHERYL FRISCH	PUMP	IR	.46	01/10/1963	A 10139		K
S: 4 T: 29 R: 14W HOLT HARLAN D REUTZEL	PUMP	IR	.55	03/29/1971	A 12194		
S: 14 T: 29 R: 14W HOLT DARREL M SMITH	PUMP ELKHORN RIVER NEAR ATKINSON, NE	IR	.42	08/04/1955	A 7867		#
S: 20 T: 29 R: 13W HOLT L F BURGESS	PUMP	IR	.34	08/24/1956	A 8775		
S: 21 T: 29 R: 13W HOLT KENNETH L & LAURINE HUSTON	PUMP HOLT CREEK NEAR EMMET, NE	IR	.61	06/23/1969	A 11736		#
S: 30 T: 29 R: 12W HOLT DUANE C MILLER	PUMP	IR	.35	04/17/1956	A 8491		K
S: 27 T: 29 R: 12W HOLT GERALD SCHMADERER	PUMP	IR	.85	06/24/1985	A 16404		
S: 36 T: 29 R: 12W HOLT HARLOW SCHWISOW ESTATE	PUMP	IR	1.56	03/15/1955	A 7194		K
S: 32 T: 29 R: 11W HOLT VIRGIL LAURSEN	PUMP PUMP	IR IR	1.70 2.92	01/08/1968 04/03/1967	A 11306 A 11090		
<u>DRY CREEK</u>							
S: 4 T: 28 R: 11W HOLT CEMPER LAND COMPANY	PUMP	IR	2.23	09/23/1975	A 13820		
<u>ELKHORN RIVER</u>							
S: 3 T: 28 R: 11W HOLT MINER'S, INC	PUMP	IR	1.36	03/04/1966	A 10784		
ROBERT M & ANN E MCKAY	PUMP	IR	1.06	04/29/1974	A 13027		
S: 2 T: 28 R: 11W HOLT VIRGIL LAURSEN	PUMP ELKHORN RIVER AT EWING, NE	IR	1.54	06/18/1956	A 8625		#
S: 17 T: 28 R: 10W HOLT TOM HARTE	PUMP	IR	1.03	06/11/1984	A 16304		

SURFACE WATER RIGHTS DATA
CLAIMS, APPLICATIONS, AND APPROPRIATIONS IN DOWNSTREAM ORDER
DIVISION NO. 2B

SOURCE LOCATION APPROPRIATOR	CARRIER GAGE	USE	GRANT IN CFS/AF	DATE OF PRIORITY	DOCKET/APP. NUMBER	ANNOA.	FT. NT.
<u>ELKHORN RIVER, SOUTH FORK, TRIB. TO</u>							
S: 10 T: 26 R: 10W HOLT LEONARD HAWK	LEONARD HAWK POND SOUTH FORK ELKHORN RIVER	ST NEAR EWING, NE	3.56AF	09/17/1982	A 16152		#
<u>CACHE CREEK</u>							
S: 31 T: 25 R: 11W HOLT SAM BURTWISTLE	BURTWISTLE RESERVOIR	ST	.65AF	09/02/1981	A 15986		
S: 30 T: 25 R: 11W HOLT DONALD TOMJACK	TOMJACK RESERVOIR	ST	11.70AF	09/02/1981	A 15987		
S: 12 T: 25 R: 11W HOLT CAROL SUMMERER	CACHE CREEK RES. NO. 6	ST	12.60AF	07/17/1986	A 16507		
S: 7 T: 25 R: 10W HOLT MERTON L DIERKS	CACHE CREEK RES. NO. 7	ST	9.70AF	05/30/1985	A 16386		
S: 6 T: 25 R: 10W HOLT DAVE BURKE	CACHE CREEK RES. NO. 9	ST	2.90AF	05/30/1985	A 16388		
S: 33 T: 26 R: 10W HOLT A L THOENDEL	CACHE CREEK RES. NO. 10	ST	23.50AF	07/17/1986	A 16506		
S: 34 T: 26 R: 10W HOLT JOHN D ROSNO	CACHE CREEK RES. NO. 12	ST	3.06AF	07/24/1984	A 16313		
S: 35 T: 26 R: 10W HOLT JOHN BAUER	CACHE CREEK RES. NO. 13	ST	7.58AF	07/24/1984	A 16314		
S: 20 T: 26 R: 9W HOLT L VANDERSNICK	CACHE CREEK RES. NO. 17	ST	12.90AF	05/30/1984	A 16387		
<u>ELKHORN RIVER</u>							
S: 21 T: 26 R: 8W ANTELOPE OMER HOFFMAN	PUMP	IR	.71	03/04/1968	A 11353		
S: 22 T: 26 R: 8W ANTELOPE CEDAR MOON FARMS INC	PUMP	IR	2.14	01/10/1968	A 11309		
<u>ELKHORN RIVER, TRIB. TO</u>							
S: 36 T: 26 R: 8W ANTELOPE DEAN R THIELE	PUMP	IR	.57	03/07/1968	A 11360		K
<u>CLEARWATER CREEK</u>							
S: 10 T: 24 R: 10W WHEELER VANTINE JAMES	MANNLEIN RESERVOIR	ST	54.30AF	10/13/1981	A 16008		
S: 28 T: 25 R: 9W HOLT R JEWELL TOMJACK	PUMP	IR	.99	08/18/1972	A 12718		
HELENA KACZOR	PUMP	IR	.37	06/01/1977	A 14962		
S: 26 T: 25 R: 9W HOLT ALVA C & TERESA G PARKS	PUMP	IR	.46	12/12/1939	A 3048		
S: 25 T: 25 R: 9W HOLT DARLENE SCHUETH	PUMP	IR	1.36	07/15/1980	A 15683		
<u>CLEARWATER CREEK, TRIB. TO</u>							
S: 36 T: 25 R: 9W HOLT DAVID L & MARILYN A SEHI	SEHI RESERVOIR	ST	37.10AF	09/06/1968	A 11558		

SURFACE WATER RIGHTS DATA
CLAIMS, APPLICATIONS, AND APPROPRIATIONS IN DOWNSTREAM ORDER
DIVISION NO. 2B

SOURCE LOCATION APPROPRIATOR	CARRIER GAGE	USE	GRANT IN CFS/AF	DATE OF PRIORITY	DDCKET/ APP. NUMBER	ANNOA.	FT. NT.
<u>SEHI RESERVOIR</u>							
S: 36 T: 25 R: 9W HOLT DAVID L & MARILYN A SEHI	PUMP	SI		09/06/1968	A 11559	A-11623	
<u>CLEARWATER CREEK TRIBUT.</u>							
S: 36 T: 25 R: 9W HOLT DAVID L & MARILYN A SEHI	PUMP	IR	1.79	01/22/1969	A 11623		
S: 25 T: 25 R: 9W HOLT MARGARET M FUNK	FUNK RESERVOIR	ST	49.90AF	05/01/1962	A 10055		
<u>FUNK RESERVOIR</u>							
S: 25 T: 25 R: 9W HOLT MARGARET M FUNK	PUMP	SO		05/02/1963	A 10184		
JACK FUNK	PUMP	SO		05/02/1963	A 10185		
JACK FUNK	PUMP	SI		05/02/1963	A 10185	A-11151	
<u>CLEARWATER CREEK TRIBUT.</u>							
S: 25 T: 25 R: 9W HOLT JACK FUNK	PUMP	IR	.81	05/26/1967	A 11151		
<u>CLEARWATER CREEK</u>							
S: 25 T: 25 R: 9W HOLT PAUL J KUHLMAN	PUMP	IR	.97	04/16/1990	A 16977		
S: 30 T: 25 R: 8W ANTELOPE CLARENCE FUNK FARMS INC	PUMP	IR	1.00	03/16/1989	A 16754		
<u>CLEARWATER CREEK TRIBUT.</u>							
S: 30 T: 25 R: 8W ANTELOPE EVELYN C TWISS	TWISS RESERVOIR	ST	33.00AF	10/11/1965	A 10705		
<u>CLEARWATER CREEK</u>							
S: 30 T: 25 R: 8W ANTELOPE EVELYN C TWISS	PUMP	IR	2.43	09/17/1970	A 12077		
S: 22 T: 25 R: 8W ANTELOPE RAY SCHLECHT	PUMP	IR	1.49	02/06/1989	A 16744		
S: 23 T: 25 R: 8W ANTELOPE DONALD G JONES	PUMP	IR	1.64	06/04/1974	A 13042		
RAYMOND E MOSER	PUMP	IR	1.83	01/17/1972	A 12482		#
CLEARWATER CREEK NEAR CLEARWATER, NE							
S: 6 T: 25 R: 7W ANTELOPE JAMES R & DONNA F KNAPP	PUMP	IR	.37	03/04/1944	A 3694		K
<u>ELKHORN RIVER</u>							
S: 10 T: 25 R: 7W ANTELOPE G WAYNE SMITH	PUMP	IR	.79	07/05/1934	A 2416		
S: 14 T: 25 R: 7W ANTELOPE EDMUND J SCHINDLER	PUMP	IR	1.84	03/23/1977	A 14840		#
ELKHORN RIVER AT NELIGH, NE							
S: 19 T: 25 R: 6W ANTELOPE DON M CORNETT	PUMP	IR	.64	05/14/1990	A 16989		
S: 28 T: 25 R: 6W ANTELOPE DENNIS HEMENWAY	PUMP	IR	2.53	04/08/1968	A 11388		

SURFACE WATER RIGHTS DATA
CLAIMS, APPLICATIONS, AND APPROPRIATIONS IN DOWNSTREAM ORDER
DIVISION NO. 2B

SOURCE LOCATION APPROPRIATOR	CARRIER GAGE	USE	GRANT IN CFS/AF	DATE OF PRIORITY	DOCKET/ APP. NUMBER	ANNOA.	FT. OF NT.
ELKHORN RIVER							
S: 33 T: 25 R: 6W ANTELOPE ROBERT & VELDA ADAMS	PUMP	IR	.93	07/22/1971	A 12328		
S: 1 T: 24 R: 6W ANTELOPE O JOHN & BERNICE D EMERSON	PUMP	IR	.26	04/07/1976	A 14160		
O JOHN & BERNICE D EMERSON	PUMP	IR	.09	02/14/1941	A 3391		
CEDAR CREEK							
S: 10 T: 23 R: 6W ANTELOPE FLORENCE MICHAELSON	PUMP	IR	.23	10/16/1939	A 2987		
CEDAR CREEK, WEST							
S: 3 T: 23 R: 6W ANTELOPE DONALD SELTING	PUMP	IR	.15	03/17/1937	A 2716		
CEDAR CREEK							
S: 3 T: 23 R: 6W ANTELOPE HENRY & YVONNE WILGOCKI	PUMP	IR	.12	05/23/1955	A 7511		
HENRY & YVONNE WILGOCKI	PUMP	IR	.18	10/18/1939	A 2991		
WILGOCKI FARMS, INC	PUMP	IR	.46	08/23/1956	A 8769		K
S: 34 T: 24 R: 6W ANTELOPE W & M CREEKSIDE FARMS, INC	PUMP	IR	1.76	03/21/1967	A 11080		
CEDAR CREEK, WEST, TRIB. TO							
S: 21 T: 24 R: 6W ANTELOPE FLOBERT INDUSTRIES, INC.	FLOBERT SPRINGS RESERVOIR	ST	178.90AF	12/13/1962	A 10129		
FLOBERT SPRINGS RESERVOIR							
S: 21 T: 24 R: 6W ANTELOPE FLOBERT INDUSTRIES, INC.	PUMP	SO		04/12/1983	A 16189		
CEDAR CREEK, WEST							
S: 28 T: 24 R: 6W ANTELOPE HILL & DALE FARM, INC	PUMP	IR	.28	03/21/1956	A 8443		
CEDAR CREEK							
S: 22 T: 24 R: 6W ANTELOPE OAK CREEK RANCH, INC	PUMP	IR	2.50	06/09/1975	A 13610		
S: 11 T: 24 R: 6W ANTELOPE WM C & EVELYN M COWIN	PUMP	IR	.41	10/10/1938	A 2891		
ROBERT & NORMA CARTER	PUMP	IR	.50	07/08/1966	A 10879		K
WM C & EVELYN M COWIN	PUMP	IR	.22	01/12/1989	A 16735		
WM C & EVELYN M COWIN	PUMP	IR	.41	01/12/1989	A 16735	A-2891	D
S: 7 T: 24 R: 5W ANTELOPE DONALD R & JESSIE E HANSON	PUMP	IR	.67	05/25/1940	A 3166		K
DONALD R & JESSIE E HANSON	PUMP	IR	.05	11/13/1956	A 8968		K
ELKHORN RIVER, TRIB. TO							
S: 29 T: 25 R: 5W ANTELOPE FRANCIS MITCHELL	MITCHELL-BRANDT RESERVOIR	ST	25.52AF	08/03/1972	A 12704		
ELKHORN RIVER							
S: 7 T: 24 R: 5W ANTELOPE DONALD R HANSON	PUMP	IR	.44	04/27/1989	A 16785		

SURFACE WATER RIGHTS DATA
CLAIMS, APPLICATIONS, AND APPROPRIATIONS IN DOWNSTREAM ORDER
DIVISION NO. 2B

SOURCE LOCATION APPROPRIATOR	CARRIER GAGE	USE	GRANT IN CFS/AF	DATE OF PRIORITY	DOCKET/ APP. NUMBER	ANNOA.	FT. OF WT.
ELKHORN RIVER							
S: 7 T: 24 R: 5W ANTELOPE DONALD R HANSON	PUMP	IR	.66	04/27/1989	A 16785	A-3166	D
S: 7 T: 24 R: 5W ANTELOPE MABEL E WINGATE ET AL	PUMP	IR	1.43	08/15/1966	A 10929		
ELKHORN RIVER, TRIB. TO F A CHILDS							
S: 3 T: 24 R: 5W ANTELOPE F A CHILDS	CHILDS RESERVOIR	ST	102.00AF	03/04/1940	A 3101		
CHILDS RESERVOIR							
S: 3 T: 24 R: 5W ANTELOPE F A CHILDS	CHILDS CANAL	SO		03/04/1940	A 3125		
ELKHORN RIVER							
S: 2 T: 24 R: 5W ANTELOPE DELMAR, GORDON & STELLA EGGERS	PUMP	IR	.33	12/19/1939	A 3061		K
GILES CREEK							
S: 24 T: 24 R: 5W ANTELOPE HARLAN NELSON	PUMP	IR	.86	08/24/1967	A 11233		
HOPKINS CREEK							
S: 1 T: 24 R: 5W ANTELOPE HARLAN, SHERYL, RONALD, KAREN NELSON	PUMP	IR	.24	01/06/1955	A 6981		K
ELKHORN RIVER							
S: 15 T: 24 R: 4W MADISON WAYNE V SINTEK	PUMP	IR	.69	03/18/1938	A 2850		
S: 24 T: 24 R: 4W MADISON WAYNE V SINTEK	PUMP	IR	.54	11/07/1967	A 11274		
S: 24 T: 24 R: 4W MADISON WAYNE M TEGELER	PUMP	IR	1.14	09/10/1968	A 11560		
S: 13 T: 24 R: 4W MADISON WILLIAM MOZER	PUMP	IR	.39	07/22/1954	A 6484		K
BUFFALO CREEK							
S: 26 T: 24 R: 4W MADISON DALE O INNESS	PUMP	IR	.27	06/07/1956	A 8604		K
S: 23 T: 24 R: 4W MADISON JOE SULLIVAN	PUMP	IR	.48	03/29/1966	A 10819		
S: 24 T: 24 R: 4W MADISON ARNOLD E & JUNE L WERNER	PUMP	IR	.43	11/09/1936	A 2655		K
S: 24 T: 24 R: 4W MADISON WAYNE M TEGELER	PUMP	IR	1.51	05/06/1964	A 10366		K
ELKHORN RIVER							
S: 19 T: 24 R: 3W MADISON FRANCIS SAND	PUMP	IR	2.72	09/23/1988	A 16712		
DEER CREEK							
S: 31 T: 24 R: 3W MADISON RAYMOND F & GERTRUDE BRANDSTETTER	PUMP	IR	1.86	03/05/1970	A 11887		
S: 29 T: 24 R: 3W MADISON ORLIN J & LEORA STOLLE	PUMP	IR	.50	04/16/1975	A 13558		K

SURFACE WATER RIGHTS DATA
CLAIMS, APPLICATIONS, AND APPROPRIATIONS IN DOWNSTREAM ORDER
DIVISION NO. 2B

SOURCE LOCATION APPROPRIATOR	CARRIER GAGE	USE	GRANT IN CFS/AF	DATE OF PRIORITY	DOCKET/APP. NUMBER	ANNOA.	FT. NT.
<u>ELKHORN RIVER</u> S: 21 T: 24 R: 3W MADISON GAME & PARKS COMMISSION	PUMP	IR	1.00	11/12/1976	A 14546		K
<u>WALZ LAKE</u> S: 22 T: 24 R: 3W MADISON DOROTHY C WALZ	PUMP	IR	.17	03/03/1937	A 2708		
<u>ELKHORN RIVER</u> S: 23 T: 24 R: 3W MADISON VOLK FARMS INC	PUMP	IR	.31	05/30/1972	A 12647		
S: 24 T: 24 R: 3W MADISON GARFIELD SCHWEDE	PUMP	IR	.14	03/27/1954	A 6100		
S: 30 T: 24 R: 2W MADISON RAY J VOGEL	PUMP	IR	.54	10/19/1983	A 16248		
LEONARD RAKOWSKY	PUMP	IR	.62	04/25/1955	A 7403		
<u>BATTLE CREEK</u> S: 12 T: 23 R: 3W MADISON AUGUST G VOLK	PUMP	IR	.46	11/08/1939	A 3012		
MARY LUCHT ESTATE	PUMP	IR	.10	10/20/1939	A 2994		K
S: 30 T: 24 R: 2W MADISON LEONARD RAKOWSKY	PUMP	IR	.44	04/25/1955	A 7402		
S: 31 T: 24 R: 2W MADISON DONALD L & JOY N BAUERMEISTER	PUMP	IR	.27	04/20/1955	A 7319		K
<u>ELKHORN RIVER</u> S: 30 T: 24 R: 2W MADISON DONALD L & JOY N BAUERMEISTER	PUMP	IR	1.73	11/01/1971	A 12413		
S: 29 T: 24 R: 2W MADISON ORIN W & MARJORIE E RINKEL	PUMP	IR	.50	10/11/1939	A 2983		K
S: 28 T: 24 R: 2W MADISON C E & LAVONNE C DEGAILLEZ	PUMP	IR	1.14	09/20/1974	A 13209		
<u>ELKHORN RIVER, TRIB. TO</u> S: 28 T: 24 R: 2W MADISON MAYNARD MOZER	PUMP	IR	.37	03/06/1990	A 16938		
<u>ELKHORN RIVER</u> S: 28 T: 24 R: 2W MADISON W G & SEIDERSA PREUSKER	PUMP	IR	1.59	02/22/1972	A 12512		
S: 27 T: 24 R: 2W MADISON JON ADKINS	PUMP	IR	.20	07/12/1988	A 16684		
<u>ELKHORN RIVER, TRIB. TO</u> S: 16 T: 24 R: 2W MADISON ORIN RINKEL	RINKEL RESERVOIR	ST	73.00AF	07/22/1988	A 16689		
S: 33 T: 24 R: 2W MADISON DENNIS S & DARNELL F HALY	PUMP	IR	1.36	04/09/1982	A 16086		
S: 36 T: 24 R: 2W MADISON MAYNARD J LEE	PUMP	IR	.93	02/18/1977	A 14746		

DEPARTMENT OF WATER RESOURCES

SURFACE WATER RIGHTS DATA
CLAIMS, APPLICATIONS, AND APPROPRIATIONS IN DOWNSTREAM ORDER
DIVISION NO. 28

SOURCE LOCATION APPROPRIATOR	CARRIER GAGE	USE	GRANT IN CFS/AF	DATE OF PRIORITY	DOCKET/ APP. NUMBER	ANNOA.	FT. NT.
<u>ELKHORN RIVER</u> S: 31 T: 24 R: 1W MADISON MAYNARD J LEE	PUMP ELKHORN RIVER AT NORFOLK, NE	IR	.97	01/20/1982	A 16053		K#
<u>ELKHORN RIVER, TRIB. TO</u> S: 21 T: 24 R: 1W MADISON CITY OF NORFOLK	LAKE NORFOLK	ST	424.20AF	05/20/1971	A 12269		
S: 2 T: 23 R: 1W MADISON ERNEST H & ELNA K KNEBEL	PUMP	IR	.35	02/17/1940	A 3092		
ERNEST H & ELNA K KNEBEL	PUMP	IR	.27	11/20/1939	A 3020		
<u>ELKHORN RIVER</u> S: 1 T: 23 R: 1W MADISON DONALD RADENZ	PUMP	IR	.91	07/07/1981	A 15917		
<u>ELKHORN RIVER, NORTH FORK</u> S: 36 T: 28 R: 3W PIERCE ALVA J THEISEN	PUMP	IR	.36	01/08/1955	A 6991		K
S: 13 T: 27 R: 3W PIERCE NORMA J THOR	PUMP	IR	.86	05/16/1956	A 8566		
S: 24 T: 27 R: 3W PIERCE AGNES HUWALDT	PUMP	IR	.61	09/23/1954	A 6694		
S: 19 T: 27 R: 2W PIERCE RONALD D KOEHLER	PUMP	IR	.71	03/09/1957	A 9317		
RONALD D KOEHLER	PUMP	IR	.21	08/13/1936	A 2611		K
S: 32 T: 27 R: 2W PIERCE M & D, INC	PUMP	IR	1.83	09/11/1946	A 3958		
S: 5 T: 26 R: 2W PIERCE TREVILAC LTD	PUMP	IR	2.00	07/22/1968	A 11502		
<u>DRY CREEK</u> S: 11 T: 27 R: 4W PIERCE WARREN LINGENFELTER	PUMP	IR	.36	03/27/1964	A 10337		K
<u>ELKHORN RIVER, NORTH FORK</u> S: 15 T: 26 R: 2W PIERCE THOMAS C CHILVERS ET AL	PUMP	IR	1.41	07/14/1936	A 2588		K
ERWIN KOLTERMAN	PUMP	IR	.47	07/30/1936	A 2602		K
S: 23 T: 26 R: 2W PIERCE HAROLD A STRELOW	PUMP	IR	.57	02/19/1975	A 13414		
GLENN F & SYLVIA L UECKER	PUMP	IR	.64	02/12/1957	A 9187		K
BERNARD & CAROL WREDE	PUMP	IR	.29	09/14/1946	A 3961		
S: 26 T: 26 R: 2W PIERCE BETTY J HITZ	PUMP	IR	1.23	08/03/1946	A 3937		
<u>WILLOW CREEK</u> S: 26 T: 26 R: 4W PIERCE GEORGE HETRICK	HETRICK RESERVOIR	ST	6.00AF	09/21/1946	A 3965		
S: 36 T: 26 R: 4W PIERCE RUDOLPH E WOSTREL	PUMP	IR	.57	08/10/1966	A 10923		K

REPORT OF THE

SURFACE WATER RIGHTS DATA
CLAIMS, APPLICATIONS, AND APPROPRIATIONS IN DOWNSTREAM ORDER
DIVISION NO. 2B

SOURCE LOCATION APPROPRIATOR	CARRIER GAGE	USE	GRANT IN CFS/AF	DATE OF PRIORITY	DOCKET/ APP. NUMBER	ANNOT.	FT. NT.
<u>WILLOW CREEK</u>							
S: 31 T: 26 R: 3W PIERCE CATHLEEN & CLAYTON FISCHER	PUMP	IR	1.67	01/17/1990	A 16914		
S: 32 T: 26 R: 3W PIERCE CLAYTON FISCHER	PUMP	IR	1.56	11/06/1989	A 16894		
S: 33 T: 26 R: 3W PIERCE ALFRED A VINSON	VINSON RESERVOIR	ST	10.00AF	09/19/1946	A 3964		
<u>VINSON RESERVOIR</u>							
S: 33 T: 26 R: 3W PIERCE ALFRED A VINSON	PUMP	SD		09/19/1946	A 9474		
<u>WILLOW CREEK</u>							
S: 33 T: 26 R: 3W PIERCE DONALD M HOFFMAN	PUMP WILLOW CREEK NEAR FOSTER, NE	IR	.30	02/20/1976	A 14045		K#
S: 3 T: 25 R: 3W PIERCE ROGER L WOSLAGER	PUMP	IR	1.11	02/06/1974	A 12976		
JAMES KRUNTORAD	KRUNTORAD RESERVOIR	ST	3.00AF	09/23/1946	A 3968		
S: 2 T: 25 R: 3W PIERCE ROGER L WOSLAGER	PUMP	IR	1.28	02/06/1974	A 12977		
WILLIAM D HINTZ	PUMP	IR	2.36	03/19/1975	A 13482		
S: 1 T: 25 R: 3W PIERCE JEFFREY E CURTISS	PUMP	IR	4.57	09/16/1975	A 13807		
S: 33 T: 26 R: 2W PIERCE LOWER ELKHORN NRD	WILLOW CREEK RESERVOIR	ST	6557.00AF	09/04/1981	A 15989		
HAVEL & KRUEGER	PUMP	IR	1.29	04/07/1976	A 14161		
S: 27 T: 26 R: 2W PIERCE GERALD L HIXSON	PUMP	IR	.36	09/07/1973	A 12937		
S: 26 T: 26 R: 2W PIERCE ALFRED P & FERN E SCHNEIDER	PUMP	IR	.12	10/01/1956	A 8875		
<u>ELKHORN RIVER NORTH FORK</u>							
S: 36 T: 26 R: 2W PIERCE RAYMOND O SELLENTIN	PUMP	IR	.72	08/28/1956	A 8784		K
CLARENCE PLAMER	PUMP	IR	2.29	06/28/1976	A 14290		
DALE H PRICE	PUMP	IR	.29	03/28/1988	A 16632		
DALE E & ERNA SCHULZ	PUMP	IR	1.08	03/27/1961	A 9916		#
NORTH FORK ELKHORN RIVER NEAR PIERCE, NE							
S: 6 T: 25 R: 1W PIERCE ROBERT A CHILVERS	PUMP	IR	.94	07/30/1974	A 13111		
ROBERT WEINRICH	PUMP	IR	.57	06/10/1964	A 10383		K
FENSKA BROTHERS	PUMP	IR	.14	06/04/1948	A 4278		K
HARLEY BOVEE	PUMP	IR	1.39	03/22/1968	A 11380		K
S: 7 T: 25 R: 1W PIERCE D W SHUSTER	PUMP	IR	2.14	01/14/1981	A 15747		
S: 18 T: 25 R: 1W PIERCE PAUL HILKEMANN SR	PUMP	IR	1.87	01/15/1974	A 12970		

DEPARTMENT OF WATER RESOURCES

SURFACE WATER RIGHTS DATA
CLAIMS, APPLICATIONS, AND APPROPRIATIONS IN DOWNSTREAM ORDER
DIVISION NO. 2B

SOURCE LOCATION APPROPRIATOR	CARRIER GAGE	USE	GRANT IN CFS/AF	DATE OF PRIORITY	DOCKET/ APP. NUMBER	ANNOA.	FT. NT.
<u>ELKHORN RIVER, NORTH FORK</u>							
S: 18 T: 25 R: 1W PIERCE PAUL HILKEMANN SR	PUMP	IR	.27	03/06/1990	A 16939		
S: 20 T: 25 R: 1W PIERCE BRUCE & LA JEAN COWAN	PUMP	IR	2.46	04/14/1964	A 10351		
S: 21 T: 25 R: 1W PIERCE LORENE L JEWELL	PUMP	IR	2.35	08/20/1956	A 8755		
S: 28 T: 25 R: 1W PIERCE PAUL V & MURIEL L MEIERHENRY	PUMP	IR	1.05	11/20/1939	A 3021		
PAUL V MEIERHENRY	PUMP	IR	2.00	05/13/1975	A 13582		
CHARLES POHLMAN	PUMP	IR	.71	09/20/1956	A 8847		
CHARLES POHLMAN	PUMP	IR	.31	04/28/1956	A 8523		
S: 33 T: 25 R: 1W PIERCE DALLAS OESTREICH	PUMP	IR	.82	10/18/1956	A 8912		
MURIEL OESTREICH	PUMP	IR	.15	02/15/1960	A 9795		K
MEIERHENRY HEIRS	PUMP	IR	.18	12/11/1939	A 3043		
MAURICE L STALNAKER	PUMP	IR	.61	08/15/1946	A 3945		
RAY WILKE	PUMP	IR	.20	09/17/1954	A 6691		
<u>HADAR CREEK</u>							
S: 33 T: 25 R: 1W PIERCE RAY WILKE	PUMP	IR	.25	08/06/1954	A 6566		
<u>ELKHORN RIVER, NORTH FORK</u>							
S: 4 T: 24 R: 1W MADISON HERBERT W UECKER	PUMP	IR	.68	05/25/1956	A 8586		
S: 3 T: 24 R: 1W MADISON JAMES R & REUBEN WINTER	PUMP	IR	.78	11/15/1956	A 8976		
JAMES LEHMAN	PUMP	IR	.31	01/26/1979	A 15402		
S: 10 T: 24 R: 1W MADISON HERBERT W UECKER	PUMP	IR	1.21	07/11/1977	A 15019		
DON A BALLARD	PUMP	IR	.42	08/17/1933	A 2343		
JIM WINKELBAUER	PUMP	IR	1.90	06/14/1989	A 16824		
<u>ELKHORN RIVER, NORTH FORK, TRIB. TO</u>							
S: 16 T: 24 R: 1W MADISON EMIL RAASCH	RAASCH RESERVOIR	ST	26.05AF	10/01/1976	A 14491		
<u>ELKHORN RIVER, NORTH FORK</u>							
S: 36 T: 24 R: 1W MADISON ROBERT BLINN, ET AL	PUMP	IR	.27	04/27/1938	A 2865		K
S: 1 T: 23 R: 1W MADISON HASKELL OSBORN	PUMP	IR	.30	11/28/1975	A 13884		
<u>ELKHORN RIVER</u>							
S: 6 T: 23 R: 1E STANTON VERNON W. & GLADYS WOLFF	PUMP	IR	.34	07/30/1937	A 2767		K
S: 7 T: 23 R: 1E STANTON ROBERT I & MARY C BURNS	PUMP	IR	3.61	08/30/1976	A 14429		

SURFACE WATER RIGHTS DATA
CLAIMS, APPLICATIONS, AND APPROPRIATIONS IN DOWNSTREAM ORDER
DIVISION NO. 28

SOURCE LOCATION APPROPRIATOR	CARRIER GAGE	USE	GRANT IN CFS/AF	DATE OF PRIORITY	DOCKET/ APP. NUMBER	ANNOA.	FT. NT.
ELKHORN RIVER							
S: 8 T: 23 R: 1E STANTON ROBERT I & MARY C BURNS	PUMP	IR	4.71	08/09/1988	A 16696		
S: 17 T: 23 R: 1E STANTON WILLIAM KOHLHOF	PUMP	IR	.44	12/10/1956	A 9024		K
S: 21 T: 23 R: 1E STANTON BURTON E & JAYNE B NIXON	PUMP	IR	.93	05/26/1967	A 11150		
HERBERT LAU	PUMP	IR	.62	12/03/1974	A 13296		K
S: 15 T: 23 R: 1E STANTON RON STANLEY	STANLEY RESERVOIR	ST	23.90AF	10/06/1988	A 16715		
S: 26 T: 23 R: 1E STANTON JERRY O'KEIF	PUMP	IR	3.84	06/14/1989	A 16823		
S: 36 T: 23 R: 1E STANTON EMIL MASTNY	PUMP	IR	.49	08/28/1967	A 11236		
PLEASANT RUN CREEK, TRIB. TO							
S: 22 T: 24 R: 1E STANTON ROBERT L VOGEL	VOGEL RESERVOIR	ST	3.60AF	08/24/1967	A 11235		
UNION CREEK							
S: 24 T: 21 R: 2W MADISON WILLARD DITTBERNER	PUMP	IR	1.14	03/18/1977	A 14821		
S: 7 T: 21 R: 1W MCPHERSON NEAL J HASCHKE	PUMP	IR	.78	03/21/1988	A 16627		
TAYLOR CREEK							
S: 22 T: 22 R: 2W MADISON GARY & BETTY UTTECHT	PUMP	IR	1.08	04/07/1969	A 11683		K
GARY & BETTY UTTECHT	PUMP	IR	2.10	07/31/1961	A 9963		
S: 27 T: 22 R: 2W MADISON SCHMIDT, SCHMIDT & SCHMIDT FAMILY TRUST	PUMP	IR	.39	08/15/1949	A 4500		D
SCHMIDT, SCHMIDT & SCHMIDT FAMILY TRUST	PUMP	IR	.39	01/20/1975	A 13362	A-4500	
HAROLD SCHMIDT ESTATE	PUMP	IR	1.46	01/20/1975	A 13362		
S: 26 T: 22 R: 2W MADISON CORDIA KESTING	PUMP	IR	.39	09/18/1943	A 3653		
ARLAND LONG	PUMP	IR	1.32	04/05/1990	A 16969		
CORDIA KESTING	PUMP	IR	1.31	02/22/1990	A 16929		
CORDIA KESTING	PUMP	IR	.39	02/22/1990	A 16929	A-3653	D
S: 25 T: 22 R: 2W MADISON VERL L NAHRSTEDT	PUMP	IR	.26	10/31/1940	A 3316		
LILLIAN LEU	PUMP	IR	.65	08/19/1936	A 2619		
MIKE NAHRSTEDT	PUMP	IR	.88	10/31/1989	A 16892		
VERL L NAHRSTEDT	PUMP	IR	.59	02/22/1990	A 16930		
VERL L NAHRSTEDT	PUMP	IR	2.06	06/25/1979	A 15504		K
S: 30 T: 22 R: 1W MADISON VALLEY VIEW DAIRY, INC	PUMP	IR	.09	10/30/1939	A 3002		K
GERALD BICHLMEIER	PUMP	IR	3.04	07/27/1970	A 12036		

DEPARTMENT OF WATER RESOURCES

SURFACE WATER RIGHTS DATA
CLAIMS, APPLICATIONS, AND APPROPRIATIONS IN DOWNSTREAM ORDER
DIVISION NO. 2B

SOURCE LOCATION APPROPRIATOR	CARRIER GAGE	USE	GRANT IN CFS/AF	DATE OF PRIORITY	DOCKET/ APP. NUMBER	ANNOA.	FT. WT.
<u>TAYLOR CREEK</u>							
S: 32 T: 22 R: 1W MADISON WILLIAM H BERRICK	PUMP UNION CREEK AT MADISON, NE	IR	.50	04/06/1962	A 10039		K#
<u>UNION CREEK</u>							
S: 34 T: 22 R: 1W MADISON CECELIA A LAFLEUR	PUMP	IR	2.33	01/25/1982	A 16055		
S: 3 T: 21 R: 1W MADISON GORDON MEYER	PUMP	IR	.93	11/16/1971	A 12427		
S: 2 T: 21 R: 1W MADISON DOUGLAS SIECKE	PUMP	IR	.98	07/31/1989	A 16857		
LEONARD SIECKE	PUMP	IR	.71	03/27/1954	A 6098		
LEONARD SIECKE	PUMP	IR	2.41	02/26/1982	A 16068		
S: 1 T: 21 R: 1W MADISON RICHARD R & JANICE K HAKE	PUMP	IR	.14	10/26/1939	A 2998		K
<u>TRACY CREEK</u>							
S: 31 T: 21 R: 1E STANTON STANLEY R & LOUISE BACHMAN	PUMP	IR	.28	04/09/1957	A 9439		K
<u>UNION CREEK</u>							
S: 1 T: 21 R: 1W MADISON RICHARD R & JANICE K HAKE	PUMP	IR	4.07	02/24/1969	A 11653		K
S: 31 T: 22 R: 1E STANTON ADAMS & WILLIAMS	PUMP	IR	1.06	08/13/1934	A 2461		K
VAN R STECKELBERG	PUMP	IR	1.93	01/17/1977	A 14641		
S: 21 T: 22 R: 1E STANTON JOHN R HEKRDLE	PUMP	IR	1.92	01/02/1975	A 13342		K
<u>SAND CREEK</u>							
S: 17 T: 22 R: 1E STANTON JACK GREYSON	GREYSON RESERVOIR	ST	99.40AF	11/17/1970	A 12115		
<u>UNION CREEK</u>							
S: 22 T: 22 R: 1E STANTON ROBERT HEKRDLE	PUMP	IR	.35	10/27/1981	A 16017		K
ROBERT HEKRDLE	PUMP	IR	.86	02/14/1957	A 9193		
S: 14 T: 22 R: 1E STANTON LOWELL SCHROEDER	PUMP	IR	3.61	01/02/1990	A 16907		
S: 1 T: 22 R: 1E STANTON EMIL MASTNY	PUMP	IR	1.11	11/09/1936	A 2656		K
EMIL MASTNY	PUMP	IR	.51	01/29/1982	A 16059		#
<u>ELKHORN RIVER</u>							
S: 30 T: 23 R: 2E STANTON HARVEY L QUIRING	PUMP	IR	1.91	05/12/1981	A 15869		
<u>MASKENTHINE CREEK</u>							
S: 18 T: 23 R: 2E STANTON LOWER ELKHORN NRD	MASKENTHINE RESERVOIR	ST	927.50AF	09/15/1975	A 13806		

SURFACE WATER RIGHTS DATA
CLAIMS, APPLICATIONS, AND APPROPRIATIONS IN DOWNSTREAM ORDER
DIVISION NO. 2B

SOURCE LOCATION APPROPRIATOR	CARRIER GAGE	USE	GRANT IN CFS/AF	DATE OF PRIORITY	DOCKET/ APP. NUMBER	ANNOA.	FT. NT.
<u>ELKHORN RIVER TRIBUT. TO</u> S: 10 T: 22 R: 2E STANTON FRED HANSEN	SAND CREEK RES. NO. 2	ST	263.10AF	08/09/1967	A 11219		
<u>ELKHORN RIVER</u> S: 22 T: 23 R: 2E STANTON RUDOLPH KMENT	PUMP	IR	1.37	07/03/1956	A 8657		
<u>HUMBUG CREEK TRIBUT. TO</u> S: 32 T: 25 R: 2E WAYNE WAYNE COUNTY	BROGREN RESERVOIR	ST	21.20AF	05/01/1974	A 13028		
<u>HUMBUG CREEK</u> S: 26 T: 25 R: 2E WAYNE GARY L KANT	PUMP	IR	.55	08/09/1982	A 16136		K
<u>HUMBUG CREEK TRIBUT. TO</u> S: 9 T: 24 R: 3E PIERCE RONALD WILLERS	RONALD WILLERS RESERVOIR	ST	14.90AF	04/12/1982	A 16090		
S: 10 T: 24 R: 2E STANTON MIKE MAROTZ	MAROTZ FARM POND	ST	70.60AF	09/16/1988	A 16710		
<u>HUMBUG CREEK</u> S: 28 T: 24 R: 3E STANTON C T C FARMS INC	PUMP	IR	2.21	12/22/1989	A 16905		
<u>ELKHORN RIVER TRIBUT. TO</u> S: 26 T: 24 R: 3E STANTON VILLAGE OF PILGER	PILGER RESERVOIR 1-B	ST	406.00AF	07/20/1965	A 10657		
S: 13 T: 23 R: 4E CUMING WOERDEMAN BROTHERS	PUMP	IR	7.34	12/05/1975	A 13895		
<u>ELKHORN RIVER</u> S: 27 T: 23 R: 5E CUMING ROBERT & MARY ANN SCHLICKBERND	PUMP	IR	1.79	10/04/1974	A 13220		K
<u>ROCK CREEK</u> S: 7 T: 22 R: 5E CUMING VERDON C WEGNER	PUMP	IR	1.00	08/25/1956	A 8778		
S: 4 T: 22 R: 5E CUMING FULLNER BROS.	PUMP	IR	.49	07/17/1989	A 16848		
S: 33 T: 23 R: 5E CUMING LYDIA FULLNER	PUMP	IR	.29	10/11/1956	A 8895		K
KENNETH & ELVERA LIERMAN	PUMP	IR	2.21	03/03/1969	A 11659		
<u>ELKHORN RIVER</u> S: 35 T: 23 R: 5E CUMING ARLEN L LIERMAN	PUMP	IR	2.21	03/27/1974	A 13006		
S: 2 T: 22 R: 5E CUMING CUMING COUNTY RECREATION CORPORATION	PUMP	IR	2.03	01/11/1967	A 11011		
S: 1 T: 22 R: 5E CUMING IRVIN D LIERMAN	PUMP	IR	2.48	12/03/1974	A 13297		K
S: 17 T: 22 R: 6E CUMING MARLIN W REESON	PUMP	IR	.93	12/27/1976	A 14608		K

DEPARTMENT OF WATER RESOURCES

SURFACE WATER RIGHTS DATA
CLAIMS, APPLICATIONS, AND APPROPRIATIONS IN DOWNSTREAM ORDER
DIVISION NO. 2B

SOURCE LOCATION APPROPRIATOR	CARRIER GAGE	USE	GRANT IN CFS/AF	DATE OF PRIORITY	DOCKET/ APP. NUMBER	ANNOA.	FT. NT.
<u>PLUM CREEK</u>							
S: 34 T: 25 R: 4E WAYNE HERMAN DINKLAGE, INC	PUMP	IR	1.06	06/19/1989	A 16829		
S: 2 T: 23 R: 5E CUMING ARTHUR & LILLIAN NITZCHE	PUMP	IR	2.20	08/03/1976	A 14369		
S: 12 T: 23 R: 5E CUMING GERTRUDE SEEMAN	PUMP	IR	.76	01/09/1957	A 9089		K
<u>ELKHORN RIVER</u>							
S: 27 T: 22 R: 6E CUMING ADA CROUTER	PUMP	IR	4.72	02/28/1990	A 16934		
S: 34 T: 22 R: 6E CUMING LLOYD WELDING	PUMP	IR	.64	06/30/1981	A 15907		
<u>ELKHORN RIVER, TRIB. TO</u>							
S: 1 T: 21 R: 6E CUMING LOWER ELKHORN NRD, ET AL	BRACHT RESERVOIR ELKHORN RIVER AT WEST POINT, NE	ST	43.60AF	12/03/1979	A 15601		#
<u>ELKHORN RIVER</u>							
S: 3 T: 21 R: 6E CUMING HARRY KNOBBE	PUMP	IR	.16	03/21/1990	A 16957		
S: 16 T: 21 R: 6E CUMING LEONARD & GERALDINE HAGEDORN	PUMP	IR	3.29	12/15/1975	A 13906		
S: 21 T: 21 R: 6E CUMING KEITH HINDMARSH	PUMP	IR	3.36	03/03/1976	A 14079		
S: 21 T: 21 R: 6E CUMING ARTHUR & PATRICK A GREWE	PUMP	IR	3.89	02/18/1976	A 14037		
<u>ELKHORN RIVER, TRIB. TO</u>							
S: 35 T: 21 R: 6E CUMING JERRY REIMERS	PUMP	IR	.60	09/11/1984	A 16330		K
<u>ELKHORN RIVER</u>							
S: 24 T: 20 R: 6E DODGE WILLIS C WEGNER	PUMP	IR	1.64	07/25/1966	A 10903		
S: 30 T: 20 R: 7E DODGE DUANE E MULLER	PUMP	IR	.97	05/08/1973	A 12867		
<u>CUMING CREEK</u>							
S: 29 T: 21 R: 7E CUMING LYLE WOOLDRICK	PUMP	IR	3.16	05/11/1976	A 14218		
S: 20 T: 20 R: 7E DODGE D & F FARMS, INC	PUMP	IR	1.60	07/06/1976	A 14300		
<u>ELKHORN RIVER</u>							
S: 5 T: 19 R: 7E DODGE ELWIN DIEDRICHSEN	PUMP	IR	.27	04/15/1955	A 7309		
<u>PEBBLE CREEK, NORTH BRANCH</u>							
S: 10 T: 21 R: 5E CUMING ROBERT A & DOROTHY M KREIKEMEIER	PUMP	IR	1.93	01/29/1975	A 13373		

SURFACE WATER RIGHTS DATA
CLAIMS, APPLICATIONS, AND APPROPRIATIONS IN DOWNSTREAM ORDER
DIVISION NO. 2B

SOURCE LOCATION APPROPRIATOR	CARRIER GAGE	USE	GRANT IN CFS/AF	DATE OF PRIORITY	DOCKET/ APP. NUMBER	ANNOT.	FT. NT.
<u>PEBBLE CREEK</u>							
S: 23 T: 21 R: 5E CUMING							
DENNIS C KNOBBE	PUMP	IR	2.54	02/06/1990	A 16924		
DENNIS C KNOBBE	PUMP	IR	2.11	08/26/1971	A 12363		
S: 17 T: 20 R: 5E DODGE							
JOHN WISNIESKI	PUMP	IR	.43	02/21/1984	A 16272		
<u>PEBBLE CREEK TRIBUT TO</u>							
S: 17 T: 20 R: 6E DODGE							
BERNARD NIEWOHNER	PUMP	IR	1.15	02/03/1976	A 13987A	T-96	
<u>PEBBLE CREEK</u>							
S: 20 T: 20 R: 6E DODGE							
BERNARD NIEWOHNER	PUMP	IR	1.14	02/03/1976	A 13987B	T-96	
S: 21 T: 20 R: 6E DODGE							
DANIEL NIEWOHNER	PUMP	IR	2.59	04/17/1985	A 16373		
HARRY J & IRENE SMEAL	PUMP	IR	.50	03/14/1957	A 9347		
S: 28 T: 20 R: 6E DODGE							
DEAN HELGENBERGER	PUMP	IR	1.04	02/06/1978	A 15178		
S: 27 T: 20 R: 6E DODGE							
WALTER HOEGEMEYER	PUMP	IR	1.71	05/05/1977	A 14930		#
	PEBBLE CREEK AT SCRIBNER, NE						
S: 6 T: 19 R: 7E DODGE							
ELWOOD & JOANN DAHL JR	PUMP	IR	.46	07/17/1936	A 2589		
S: 5 T: 19 R: 7E DODGE							
WILLIAM E PETERS	PUMP	IR	.14	08/30/1955	A 8042		
ELWIN DIEDRICHSEN	PUMP	IR	.90	02/01/1955	A 7049		
LEONARD POPPE	PUMP	IR	.83	02/20/1961	A 9890		
<u>ELKHORN RIVER</u>							
S: 4 T: 19 R: 7E DODGE							
DUANE E MULLER	PUMP	IR	3.80	12/10/1975	A 13903		
S: 3 T: 19 R: 7E DODGE							
KENNETH J SCHAFER ET AL	PUMP	IR	3.64	06/29/1976	A 14293		
S: 10 T: 19 R: 7E DODGE							
ALFRED KASSMEIER	PUMP	IR	3.61	07/17/1978	A 15296		K
S: 11 T: 19 R: 7E DODGE							
FEDERAL LAND BANK OF OMAHA	PUMP	IR	.50	07/27/1954	A 6498		
HOEGEMEYER ENTERPRISES, INC	PUMP	IR	.96	12/11/1956	A 9028		
S: 13 T: 19 R: 7E DODGE							
JOSIE E PARKERT ET AL	PUMP	IR	1.68	02/20/1975	A 13432		
S: 12 T: 19 R: 7E DODGE							
EDGAR & HELEN SCHULENBERG	PUMP	IR	1.50	06/20/1978	A 15281		
KENNETH S HELSON	PUMP	IR	.16	03/05/1957	A 9289		K
S: 17 T: 19 R: 8E DODGE							
LAWRENCE H & ANONA K MEYER	PUMP	IR	.75	09/09/1976	A 14451		
WARREN R OSETERLOH	PUMP	IR		11/28/1990	A 17029		*

SURFACE WATER RIGHTS DATA
CLAIMS, APPLICATIONS, AND APPROPRIATIONS IN DOWNSTREAM ORDER
DIVISION NO. 2B

SOURCE LOCATION APPROPRIATOR	CARRIER GAGE	USE	GRANT IN CFS/AF	DATE OF PRIORITY	DOCKET/ APP. NUMBER	ANNOA.	FT. NT.
<u>ELKHORN RIVER, TRIB. TO</u>							
S: 9 T: 19 R: 7E DODGE LOWER ELKHORN NRD	SCRIBNER AIRPORT RES.	ST	48.60AF	02/27/1979	A 15422		
S: 17 T: 19 R: 8E DODGE DALE E NELSON	PUMP	IR	.18	03/15/1977	A 14805		
S: 20 T: 19 R: 8E DODGE DALE W SAGER	HOOPER RESERVOIR	ST	5.57AF	03/29/1976	A 14125		
<u>ELKHORN RIVER</u>							
S: 9 T: 19 R: 8E DODGE HORVATIC INC	PUMP	IR	.88	07/24/1978	A 15301		
OTTO J & WANDA BRABEC	PUMP	IR	.52	05/23/1967	A 11143		
S: 16 T: 19 R: 8E DODGE GEORGE SCHAFERSMAN	PUMP	IR	1.86	03/11/1977	A 14797		
S: 15 T: 19 R: 8E DODGE LEIGH H HOETFELKER	PUMP	IR	1.33	03/16/1978	A 15206		K
LEIGH H HOETFELKER	PUMP	IR	.29	04/25/1984	A 16290		
LOWELL D GEISLER ET AL	PUMP	IR	3.96	12/13/1971	A 12457		
S: 14 T: 19 R: 8E DODGE LOWELL D GEISLER ET AL	PUMP	IR	.86	12/14/1976	A 14593		
<u>LOGAN CREEK, MIDDLE</u>							
S: 6 T: 28 R: 3E CEDAR CLAY L & VERJEAN M HEYDON	PUMP	IR	1.11	02/15/1977	A 14717		
<u>LOGAN CREEK</u>							
S: 6 T: 28 R: 3E CEDAR DAVID BLOOM	PUMP	IR	.19	08/18/1955	A 7962		
DAVID BLOOM	PUMP	IR	3.91	08/24/1979	A 15584		
DAVID BLOOM	PUMP	IR	.19	08/24/1979	A 15584	A-7962	D
S: 31 T: 29 R: 3E CEDAR CLAIRE HIRSCHMAN	PUMP	IR	.63	10/19/1955	A 8230		
S: 32 T: 29 R: 3E CEDAR LAWRENCE A HEIKES	PUMP	IR	2.20	01/28/1980	A 15615		
RICHARD D ERWIN	PUMP	IR	.83	09/12/1989	A 16883		
<u>PERRIN CREEK</u>							
S: 23 T: 29 R: 2E CEDAR GLADYS ERICKSON ET AL	PUMP	IR	.59	07/22/1949	A 4490		
S: 24 T: 29 R: 2E CEDAR ADELINE SHERER	PUMP	IR	1.78	07/27/1970	A 12035		K
S: 30 T: 29 R: 3E CEDAR WESLEY BLOOM	PUMP	IR	.81	08/29/1968	A 11553		
S: 31 T: 29 R: 3E CEDAR JOHN H PAULSEN	PUMP	IR	2.29	07/09/1976	A 14310		
S: 33 T: 29 R: 3E CEDAR ROY & FRANCES H DICKEY	PUMP	IR	2.16	05/09/1969	A 11701		K

SURFACE WATER RIGHTS DATA
CLAIMS, APPLICATIONS, AND APPROPRIATIONS IN DOWNSTREAM ORDER
DIVISION NO. 28

SOURCE LOCATION APPROPRIATOR	CARRIER GAGE	USE	GRANT IN CFS/AF	DATE OF PRIORITY	DOCKET/ APP NUMBER	ANNOA.	FT. NT.
LOGAN CREEK							
S: 10 T: 28 R: 3E CEDAR GALVIN & RATH	PUMP	IR	1.76	02/20/1979	A 15419		K
S: 11 T: 28 R: 3E CEDAR ELMER CLARK	PUMP	IR	2.23	09/19/1990	A 17019		
S: 13 T: 28 R: 3E CEDAR AG GRO INC	PUMP	IR	.76	05/23/1955	A 7505		
BAKER CREEK							
S: 13 T: 28 R: 3E CEDAR AG GRO INC	PUMP	IR	.41	05/23/1955	A 7506		
LOGAN CREEK							
S: 24 T: 28 R: 3E CEDAR LARUE DAHLQUIST	PUMP	IR	1.09	06/14/1972	A 12657		
S: 29 T: 28 R: 4E DIXON DONOVAN & MARLYN DAHLQUIST	PUMP	IR	1.48	07/27/1961	A 9960		
S: 28 T: 28 R: 4E DIXON ROY C HANSON	PUMP	IR	2.66	12/17/1974	A 13318		
S: 27 T: 28 R: 4E DIXON VERL D CARLSON	PUMP	IR	.99	09/19/1956	A 8842		
S: 27 T: 28 R: 4E DIXON HEITSHUSEN & PAUL	PUMP	IR	.31	09/07/1955	A 8063		K
LOGAN CREEK, TRIB. TO							
S: 9 T: 28 R: 4E DIXON DAVID L ABTS	PUMP	IR	1.31	07/28/1988	A 16691		
S: 10 T: 28 R: 4E DIXON ROBERT E DEMPSTER	PUMP	IR	1.11	07/27/1988	A 16690		
LOGAN CREEK							
S: 27 T: 28 R: 4E DIXON JOHN E DALL	PUMP	IR	.85	03/13/1956	A 8417		
S: 27 T: 28 R: 4E DIXON MARVIN H MULLER	PUMP	IR	.87	12/17/1974	A 13317		
S: 2 T: 27 R: 4E DIXON RODNEY HENNINGSEN	PUMP	IR	1.47	03/15/1982	A 16079		
S: 18 T: 27 R: 5E DIXON MILLIGAN FARMS	PUMP	IR	2.60	05/06/1981	A 15865		K
S: 18 T: 27 R: 5E DIXON PAUL W BENGTSO	PUMP	IR	2.54	03/16/1957	A 9356		
S: 19 T: 27 R: 5E DIXON KLEIN & SAMKINS	PUMP	IR	1.33	10/16/1968	A 11572		K
LOGAN CREEK, SOUTH							
S: 27 T: 26 R: 3E WAYNE DON J KUBIK	PUMP	IR	3.16	08/22/1988	A 16700		
DEER CREEK, TRIB. TO							
S: 33 T: 27 R: 1E WAYNE WAYNE COUNTY COMMISSIONERS	WAYNE COUNTY RESERVOIR	ST	13.70AF	05/22/1981	A 15875		
DEER CREEK							
S: 10 T: 26 R: 3E WAYNE BILL MELLOR	PUMP	IR	1.72	07/12/1985	A 16429		

DEPARTMENT OF WATER RESOURCES

SURFACE WATER RIGHTS DATA
CLAIMS, APPLICATIONS, AND APPROPRIATIONS IN DOWNSTREAM ORDER
DIVISION NO. 2B

SOURCE LOCATION APPROPRIATOR	CARRIER GAGE	USE	GRANT IN CFS/AF	DATE OF PRIORITY	DOCKET/ APP. NUMBER	ANNOA.	FT. NT.
DEER CREEK							
S: 10 T: 26 R: 3E WAYNE WALDRON BULL	PUMP	IR	1.33	12/30/1988	A 16729		
LOGAN CREEK, SOUTH							
S: 13 T: 26 R: 3E WAYNE ARNOLD ZACH	PUMP	IR	1.80	01/14/1976	A 13937		
S: 8 T: 26 R: 4E WAYNE WAYNE AIRPORT AUTHORITY	PUMP	IR	1.47	03/23/1990	A 16961		
HOLLIS FRESE	PUMP	IR	1.74	03/23/1990	A 16962		
IVAN FRESE	PUMP	IR	3.48	11/27/1985	A 16465		
DOG CREEK							
S: 15 T: 27 R: 3E WAYNE ORVILLE & ARDENE NELSON	PUMP	IR	1.97	07/26/1956	A 8693		K
ORVILLE & ARDENE NELSON	PUMP	IR	1.46	09/03/1975	A 13790		
S: 23 T: 27 R: 3E WAYNE RICHARD A BAIER	PUMP	IR	.29	08/24/1967	A 11232		K
S: 26 T: 27 R: 3E WAYNE THELMA DAY	PUMP	IR	1.06	08/12/1955	A 7899		
THELMA DAY	PUMP	IR	.09	01/30/1954	A 5912		
FREDERICK A & JOANN TEMME	PUMP	IR	2.65	09/06/1956	A 8812		K
S: 25 T: 27 R: 3E WAYNE HAROLD G & DORIS S EVANS	PUMP	IR	1.93	09/06/1974	A 13194		
S: 6 T: 26 R: 4E WAYNE KENNETH & MABEL BECKMAN	PUMP	IR	.62	07/19/1976	A 14329		
KENNETH & MABEL BECKMAN	PUMP	IR	.33	08/15/1936	A 2613		K
LOGAN CREEK, SOUTH							
S: 35 T: 27 R: 4E DIXON ROBERT A JONES	PUMP	IR	3.32	04/08/1981	A 15834		
LOGAN CREEK							
S: 3 T: 26 R: 5E WAYNE MAURICE OLSON	PUMP	IR	.18	11/10/1955	A 8248		K
S: 11 T: 26 R: 5E THURSTON ERNEST G MALMSTROM	PUMP	IR	.93	07/28/1976	A 14353		
KEVIN PULS	PUMP	IR	1.14	12/28/1989	A 16906		
BRICIE B NICHOLSON	PUMP	IR	3.16	03/22/1976	A 14109		
S: 14 T: 26 R: 5E THURSTON KENNETH B GUSTAFSON	PUMP	IR	2.54	02/14/1968	A 11337		
S: 23 T: 26 R: 5E THURSTON ARTHUR J SUHR	PUMP	IR	1.96	08/19/1974	A 13158		
S: 25 T: 26 R: 5E THURSTON RICHARD & SALINA BRADFORD	PUMP	IR	.49	04/15/1940	A 3135		
S: 5 T: 25 R: 6E THURSTON RICHARD A & MARY HEYNE	PUMP	IR	1.03	11/20/1956	A 8988		
S: 16 T: 25 R: 6E THURSTON DON R GLISSMAN	PUMP	IR	.96	08/02/1955	A 7858		#
	LOGAN CREEK AT PENDER, NE						

SURFACE WATER RIGHTS DATA
CLAIMS, APPLICATIONS, AND APPROPRIATIONS IN DOWNSTREAM ORDER
DIVISION NO. 2B

SOURCE LOCATION APPROPRIATOR	CARRIER GAGE	USE	GRANT IN CFS/AF	DATE OF PRIORITY	DOCKET/ APP. NUMBER	ANNOA.	FT. NT.
LOGAN CREEK							
S: 5 T: 24 R:	7E CUMING						
BETTY A LAMPLIT	PUMP	IR	1.47	10/23/1956	A 8928		
WANDA S WEBSTER	PUMP	IR	1.26	08/10/1955	A 7888		
S: 15 T: 24 R:	7E CUMING						
MARIAN MACCLIN	PUMP	IR	1.02	06/24/1948	A 4297		
JOHN A ROSS	PUMP	IR	.76	05/04/1937	A 2739		
S: 22 T: 24 R:	7E CUMING						
LILLIE MEYER	PUMP	IR	.42	03/09/1937	A 2712		K
JACK A SOLL	PUMP	IR	2.39	09/17/1974	A 13207		
BEUHLA LARSON	PUMP	IR	.52	09/12/1939	A 2963	R P-370	K
S: 23 T: 24 R:	7E CUMING						
PHYLLIS E BECK	PUMP	IR	.35	08/04/1939	A 2947		
S: 26 T: 24 R:	7E CUMING						
DALE NELSON	PUMP	IR	.93	04/03/1978	A 15225		
PERRY L MEYER	PUMP	IR	1.33	07/27/1936	A 2599		
JORDON & WITTE	PUMP	IR	1.21	04/24/1978	A 15243		
STEVEN L & DENISE R SORENSON	PUMP	IR	.26	12/26/1936	A 2675		
S: 25 T: 24 R:	7E CUMING						
LORENZ RONNENKAMP	PUMP	IR	1.96	04/18/1957	A 9459		
S: 33 T: 24 R:	8E BURT						
EMIL KJELDGAARD	PUMP	IR	2.07	12/30/1976	A 14619		
VERNON M BRASCH	PUMP	IR	1.40	01/29/1957	A 9148		
S: 14 T: 23 R:	8E BURT						
HARVEY BRAY INC	PUMP	IR	1.04	06/11/1986	A 16495		K
S: 26 T: 23 R:	8E BURT						
HAROLD APPEBY	PUMP	IR	1.48	11/12/1974	A 13267		
WILLIAM A & GLORIA H RIECKEN	PUMP	IR	2.70	10/17/1974	A 13238		
S: 35 T: 23 R:	8E BURT						
JOHN RONNFELDT	PUMP	IR	1.91	06/14/1955	A 7654		
LOGAN CREEK TRIBUT.							
S: 3 T: 22 R:	8E BURT						
LOWER ELKHORN RD, ET AL	MCKENZIE RESERVOIR	ST	71.50AF	08/31/1982	A 16146		
LOGAN CREEK							
S: 26 T: 22 R:	8E BURT						
GARY POWELL	PUMP	IR	1.01	02/08/1990	A 16925		
ELWOOD E JOHNSON ET AL	PUMP	IR	.32	07/26/1954	A 6488		K
S: 11 T: 21 R:	8E BURT						
LEON E LANGEMETER	PUMP	IR	.64	07/30/1954	A 6518		K
HOWARD FORD	PUMP	IR	2.10	12/03/1976	A 14574		
S: 14 T: 21 R:	8E BURT						
R J KRUSE & SONS INC	PUMP	IR	1.15	06/27/1988	A 16673		
S: 22 T: 21 R:	8E BURT						
ANNA J KERL	PUMP	IR	.82	01/21/1975	A 13366		

DEPARTMENT OF WATER RESOURCES

SURFACE WATER RIGHTS DATA
CLAIMS, APPLICATIONS, AND APPROPRIATIONS IN DOWNSTREAM ORDER
DIVISION NO. 2B

SOURCE LOCATION APPROPRIATOR	CARRIER GAGE	USE	GRANT IN CFS/AF	DATE OF PRIORITY	DOCKET/ APP. NUMBER	ANNOA.	FT. NT.
LOGAN CREEK							
S: 22 T: 21 R: 8E BURT ANNA J KERL	PUMP	IR	.38	07/19/1979	A 15527		
S: 34 T: 21 R: 8E BURT DEAN G ELLERMEIER	PUMP	IR	2.73	02/11/1975	A 13398		
DUANE E MULLER	PUMP	IR	1.31	07/23/1970	A 12022		
S: 3 T: 20 R: 8E DODGE BOWMAN FARMS, INC	PUMP	IR	2.23	08/12/1976	A 14389		
BOWMAN FARMS, INC	PUMP	IR	.14	08/26/1936	A 2624		
DRY CREEK							
S: 33 T: 21 R: 8E BURT HORVATIC INC	PUMP	IR	2.86	03/21/1988	A 16628		
LOGAN CREEK							
S: 9 T: 20 R: 8E DODGE WEITZENKAMP FARMS, INC	PUMP	IR	2.81	12/24/1975	A 13920		
S: 10 T: 20 R: 8E DODGE LOIS A BOWMAN	PUMP	IR	2.48	09/05/1975	A 13794		
BOWMAN FARMS, INC	PUMP	IR	.06	08/24/1981	A 15969		K
BOWMAN FARMS, INC	PUMP	IR	1.03	08/09/1976	A 14382		
BOWMAN FARMS, INC	PUMP	IR	1.66	09/15/1976	A 14462		#
LOGAN CREEK NEAR UEHLING, NE							
S: 16 T: 20 R: 8E DODGE LOIS A BOWMAN	PUMP	IR	.49	09/05/1975	A 13794	T-29	
CHRISTOF MEYER	PUMP	IR	.57	07/24/1936	A 2595		K
LAWRENCE H MEYER	PUMP	IR	1.35	03/16/1948	A 4233		
WEITZENKAMP FARMS, INC	PUMP	IR	1.96	01/21/1976	A 13953		
ARTHUR J SUHR	PUMP	IR	2.81	04/23/1976	A 14190		
S: 20 T: 20 R: 8E DODGE LEONARD G HAVEKOST	PUMP	IR	.86	04/08/1982	A 16085		
S: 32 T: 20 R: 8E DODGE IRIS L SCHOLE	PUMP	IR	.38	07/24/1936	A 2596		
IRIS L SCHOLE	PUMP	IR	.64	11/05/1956	A 8953		
S: 33 T: 20 R: 8E DODGE HAROLD J MEYER	PUMP	IR	.64	06/21/1956	A 8637		
S: 32 T: 20 R: 8E DODGE BERNHARD L & NORMA SCHOLE	PUMP	IR	.29	09/06/1956	A 8809		
S: 33 T: 20 R: 8E DODGE HOEGERMEYER TRUST	PUMP	IR	.69	08/17/1936	A 2615		
S: 4 T: 19 R: 8E DODGE NINA W ANDERSEN	PUMP	IR	.99	08/03/1970	A 12041		
STEVEN LANGEMEIER	PUMP	IR	1.23	07/01/1987	A 16564		
S: 11 T: 19 R: 8E DODGE GILBERT STOCKFLETH	PUMP	IR	3.43	10/25/1976	A 14520		

SURFACE WATER RIGHTS DATA
CLAIMS, APPLICATIONS, AND APPROPRIATIONS IN DOWNSTREAM ORDER
DIVISION NO. 2B

SOURCE LOCATION APPROPRIATOR	CARRIER GAGE	USE	GRANT IN CFS/AF	DATE OF PRIORITY	DOCKET/APP. NUMBER	ANNOA.	FT. NT.
FLKHORN RIVER							
S: 13 T: 19 R: 8E DODGE DONNA SCHAFERSMAN	PUMP	IR	.40	02/27/1976	A 14064		
S: 24 T: 19 R: 8E DODGE GEORGE SCHAFERSMAN	PUMP	IR	1.71	09/15/1976	A 14465		
LARRY E WULF	PUMP	IR	2.35	06/12/1970	A 11968		
CLARK CREEK							
S: 6 T: 19 R: 9E DODGE KRIETE FARMS, INC	PUMP	IR	3.61	09/05/1975	A 13795		
KRIETE FARMS, INC	KRIETE RESERVOIR	ST	4.41AF	03/18/1982	A 16080		
KRIETE RESERVOIR							
S: 6 T: 19 R: 9E DODGE KRIETE FARMS, INC	PUMP	SI		03/18/1982	A 16081	A-13795	
KRIETE FARMS, INC	PUMP	SO		05/20/1985	A 16383		
FLKHORN RIVER							
S: 31 T: 19 R: 9E DODGE CHARLES A & JUNE L TIMM	PUMP	IR	1.92	11/08/1973	A 12958		
MAPLE CREEK, MIDDLE FORK							
S: 1 T: 20 R: 2E COLFAX OLGA MARES	PUMP	IR	1.02	07/22/1976	A 14337		
MAPLE CREEK, MIDDLE FORK, TRIB. TO							
S: 28 T: 21 R: 3E STANTON JOSEPH W KUCERA	KUCERA RESERVOIR	ST	84.20AF	04/29/1971	A 12241		
KUCERA RESERVOIR							
S: 28 T: 21 R: 3E STANTON JOSEPH W KUCERA	PUMP	SO		03/27/1974	A 13008		
MAPLE CREEK, MIDDLE FORK							
S: 15 T: 20 R: 3E COLFAX JOSEPH G & ANNA KRATOCHVIL	PUMP	IR	.13	07/26/1968	A 11514		K
S: 31 T: 19 R: 4E COLFAX FRANK P & JOHN J NEESEN	PUMP	IR	.94	07/26/1972	A 12694		
S: 5 T: 18 R: 4E COLFAX EDWARD, FRANK, & JOHN NEESEN	PUMP	IR	2.11	07/17/1975	A 13656		
LOUANA M NEESEN	PUMP	IR	.70	07/13/1979	A 15522		
DRY CREEK, TRIB. TO							
S: 25 T: 19 R: 2E COLFAX RICHARD J TERNES	TERNES RESERVOIR	ST	24.80AF	02/21/1975	A 13435		
TERNES RESERVOIR							
S: 25 T: 19 R: 2E COLFAX RICHARD J TERNES	PUMP	SO		04/08/1975	A 13540		
DRY CREEK, TRIB. TO							
S: 25 T: 19 R: 2E COLFAX COLFAX COUNTY COMMISSIONERS	SAYERS-VOTRUBA RESERVOIR	ST	21.00AF	07/14/1986	A 16504		

DEPARTMENT OF WATER RESOURCES

SURFACE WATER RIGHTS DATA
CLAIMS, APPLICATIONS, AND APPROPRIATIONS IN DOWNSTREAM ORDER
DIVISION NO. 2B

SOURCE LOCATION APPROPRIATOR	CARRIER GAGE	USE	GRANT IN CFS/AF	DATE OF PRIORITY	DOCKET/ APP. NUMBER	ANNOT.	FT. NT.
<u>DRY CREEK</u>							
S: 11 T: 18 R: 3E COLFAX RONALD J KREJCI	PUMP	IR	1.86	11/22/1974	A 13284		
<u>MAPLE CREEK, MIDDLE FORK</u>							
S: 16 T: 18 R: 4E COLFAX JOHN E HIGGINS JR	PUMP	IR	.14	06/09/1954	A 6361		
S: 15 T: 18 R: 4E COLFAX HELEN CERNY	PUMP	IR	2.20	03/04/1987	A 16545		K
S: 13 T: 18 R: 4E COLFAX EHERNBERGER FARMS INC (GERALD)	PUMP	IR	.87	05/26/1976	A 14236		K
<u>MAPLE CREEK, EAST FORK</u>							
S: 24 T: 21 R: 3E STANTON STANLEY J SVITAK	PUMP	IR	.81	02/24/1961	A 9892		
S: 25 T: 21 R: 3E STANTON STANLEY J SINDELAR	PUMP	IR	.69	07/09/1958	A 9631		
S: 10 T: 19 R: 4E COLFAX KENNETH HUNKE	PUMP	IR	.45	06/21/1972	A 12667		
S: 22 T: 19 R: 4E COLFAX LARRY J STRUDL	PUMP	IR	2.00	12/18/1987	A 16611		
S: 26 T: 19 R: 4E COLFAX EUGENE ROBERTSON	PUMP	IR	1.91	06/11/1986	A 16496		K
<u>MAPLE CREEK</u>							
S: 04 T: 18 R: 5E DODGE G F E FARMS	PUMP	IR	2.29	03/08/1984	A 16282		
S: 03 T: 18 R: 5E DODGE JAMES R MINARICK	PUMP	IR	2.06	02/23/1984	A 16274		
<u>MAPLE CREEK, TRIB. TO</u>							
S: 6 T: 18 R: 7E DODGE JACK F PAULSON	PAULSON-GLODOWSKI RES. MAPLE CREEK NEAR NICKERSON, NE	ST	33.30AF	04/24/1972	A 12607		#
<u>MAPLE CREEK</u>							
S: 11 T: 18 R: 8E DODGE VOGEL & RINE	PUMP	IR	.34	04/05/1967	A 11092		
S: 7 T: 18 R: 9E DODGE MOREHOUSE FARMS	PUMP	IR	1.57	05/26/1976	A 14237		
<u>ELKHORN RIVER</u>							
S: 17 T: 18 R: 9E WASHINGTON DELFOED J H BRANDT	PUMP	IR	3.43	03/04/1976	A 14080		
<u>BUTTERMILK CREEK</u>							
S: 16 T: 18 R: 9E WASHINGTON BILL A STEAVENSON	STEAVENSON RESERVOIR	ST	49.50AF	08/24/1978	A 15330		
<u>ELKHORN RIVER</u>							
S: 20 T: 18 R: 9E DODGE PAUL B CHRISTENSEN	PUMP	IR	3.14	03/22/1976	A 14110		

SURFACE WATER RIGHTS DATA
CLAIMS, APPLICATIONS, AND APPROPRIATIONS IN DOWNSTREAM ORDER
DIVISION NO. 2B

SOURCE LOCATION APPROPRIATOR	CARRIER GAGE	USE	GRANT IN CFS/AF	DATE OF PRIORITY	DOCKET/ APP. NUMBER	ANNOA.	FT. NT.
ELKHORN RIVER							
S: 29 T: 18 R: 9E DODGE							
ISABELLA D SCHNEIDER TRUST	PUMP	IR	.81	05/10/1940	A 3155		
ISABELLA D SCHNEIDER TRUST	PUMP	IR	1.42	02/02/1977	A 14680		
S: 33 T: 18 R: 9E WASHINGTON							
CLIFFORD L TAYLOR	PUMP	IR	2.67	11/26/1956	A 9001		
S: 4 T: 17 R: 9E DODGE							
CURTIS W SCHMIDT	PUMP	IR	.86	03/14/1958	A 9601		
TROUBLE CREEK							
S: 29 T: 18 R: 8E DODGE							
LOWER PLATTE NORTH NRD	TROUBLE CREEK RESERVOIR	ST	447.00AF	04/18/1984	A 16287		
BRUSH CREEK							
S: 18 T: 18 R: 7E DODGE							
ARTHUR BEHRENS	BEHRENS RESERVOIR	ST	50.70AF	03/08/1976	A 14084		
ELKHORN RIVER, TRIB TO							
S: 31 T: 18 R: 9E DODGE							
EUGENE D DIERS ESTATE	PUMP	IR	1.91	08/25/1954	A 6637		
ELKHORN RIVER							
S: 3 T: 17 R: 9E WASHINGTON							
DOUGLAS F & ELAINE M STEENBLOCK	PUMP	IR	2.14	02/04/1976	A 13989		
S: 11 T: 17 R: 9E WASHINGTON							
KEITH HINDMARSH	PUMP	IR	4.17	03/03/1976	A 14078		
S: 14 T: 17 R: 9E WASHINGTON							
CHARLES E & DONNA J CHAPPELEAR	PUMP	IR	.71	07/07/1976	A 14302		
S: 13 T: 17 R: 9E WASHINGTON							
LEE B NIELSEN	PUMP	IR	.52	04/13/1956	A 8472		
LEE B NIELSEN	PUMP	IR	.17	03/11/1957	A 9324		
BELL CREEK							
S: 34 T: 22 R: 9E BURT							
GILBERT & HILDUR E ISAACSON	PUMP	IR	2.66	07/24/1975	A 13678		
S: 2 T: 21 R: 9E BURT							
ROGER & ELAINE PETERSON	PETERSON RESERVOIR	ST	11.92AF	09/16/1976	A 14467		
ROGER PETERSON	PUMP	IR	1.61	07/22/1976	A 14339		
CRAIG CREEK							
S: 2 T: 21 R: 9E BURT							
ROGER PETERSON	PUMP	IR	1.24	01/23/1976	A 13958		
PETERSON RESERVOIR							
S: 2 T: 21 R: 9E BURT							
ROGER & ELAINE PETERSON	PUMP	SI		09/16/1976	A 14468	A-13958	
ROGER & ELAINE PETERSON	PUMP	SI		09/16/1976	A 14468	A-14339	
BELL CREEK							
S: 23 T: 21 R: 9E BURT							
ERIKSEN BROTHERS	PUMP	IR	5.24	07/18/1966	A 10889		
ERIKSEN BROTHERS	PUMP	IR	7.17	04/03/1967	A 11088		

DEPARTMENT OF WATER RESOURCES

SURFACE WATER RIGHTS DATA
CLAIMS, APPLICATIONS, AND APPROPRIATIONS IN DOWNSTREAM ORDER
DIVISION NO. 2B

SOURCE LOCATION APPROPRIATOR	CARRIER GAGE	USE	GRANT IN CFS/AF	DATE OF PRIORITY	DOCKET/ APP. NUMBER	ANNOA.	FT. NT.
BELL CREEK							
S: 34 T: 21 R: 9E BURT LEONARD G ERIKSEN	PUMP	IR	3.31	07/12/1966	A 10881		
S: 11 T: 20 R: 9E BURT BROMM CATTLE COMPANY, INC	PUMP	IR	3.16	01/29/1976	A 13972		
MICHAEL F & DEBORAH J KENNEDY	PUMP	IR	.97	07/14/1966	A 10885		
S: 26 T: 20 R: 9E WASHINGTON RUSSELL LANG	PUMP	IR	.76	05/08/1975	A 13575		
RICHARD THOMPSON	PUMP	IR	1.71	03/31/1964	A 10339		
S: 35 T: 20 R: 9E WASHINGTON HARLAN & DELMAR RUME	PUMP	IR	2.71	12/16/1974	A 13315		
S: 11 T: 19 R: 9E WASHINGTON RASMUSSEN FEED LOTS, INC	PUMP	IR	1.14	03/12/1975	A 13470		
S: 14 T: 19 R: 9E WASHINGTON DAVID RASMUSSEN	PUMP	IR	3.31	07/07/1972	A 12682		
BELL CREEK TRIBUT							
S: 11 T: 19 R: 9E WASHINGTON RASMUSSEN FEED LOTS, INC	RASMUSSEN RESERVOIR	ST	27.60AF	03/12/1975	A 13469		
RASMUSSEN RESERVOIR							
S: 11 T: 19 R: 9E WASHINGTON RASMUSSEN FEED LOTS, INC	PUMP	SO		02/19/1976	A 14043		
RASMUSSEN FEED LOTS, INC	PUMP	SI		02/19/1976	A 14043	A-12682	
RASMUSSEN FEED LOTS, INC	PUMP	SI		02/19/1976	A 14043	A-13470	
BELL CREEK							
S: 13 T: 19 R: 9E WASHINGTON RODNEY RABE	PUMP	IR	1.86	03/05/1985	A 16362		
RODNEY RABE	PUMP	IR	2.26	07/22/1988	A 16688		
BUCKEYE CREEK							
S: 26 T: 19 R: 9E WASHINGTON HAROLD TIMM	PUMP	IR	3.37	06/24/1988	A 16670		
BELL CREEK							
S: 36 T: 19 R: 9E WASHINGTON LUTHER MONKE	PUMP	IR	2.46	08/28/1963	A 10237		
ROBERT MONKE	PUMP	IR	1.67	04/08/1974	A 13015		
S: 1 T: 18 R: 9E WASHINGTON LARRY MORAVEC	PUMP	IR	3.08	03/31/1964	A 10338		
LARRY MORAVEC	PUMP	IR	.66	08/22/1979	A 15570		
S: 12 T: 18 R: 9E WASHINGTON HARVEY HILGENKAMP	PUMP	IR	.50	11/07/1963	A 10257		
HARVEY HILGENKAMP	PUMP	IR	.57	06/12/1978	A 15275		
S: 24 T: 18 R: 9E WASHINGTON MARTIN C STORK	PUMP	IR	.73	09/10/1974	A 13197		K
BELL CREEK LITTLE							
S: 32 T: 19 R: 10E WASHINGTON ANN V PETERSEN	PUMP	IR	1.79	08/05/1974	A 13130		

SURFACE WATER RIGHTS DATA
CLAIMS, APPLICATIONS, AND APPROPRIATIONS IN DOWNSTREAM ORDER
DIVISION NO. 2B

SOURCE LOCATION APPROPRIATOR	CARRIER GAGE	USE	GRANT IN CFS/AF	DATE OF PRIORITY	DOCKET/ APP. NUMBER	ANNOA.	FT. NT.
BELL CREEK, LITTLE							
S: 5 T: 18 R: 10E WASHINGTON ANSEL & STEVAN A ANDERSEN	PUMP	IR	2.23	08/27/1975	A 13772		
S: 7 T: 18 R: 10E WASHINGTON CARY HILGENKAMP	PUMP	IR	2.18	02/07/1977	A 14685		
BELL CREEK, LITTLE TRIB. TO							
S: 9 T: 18 R: 10E WASHINGTON HANSEL W VOGT	PUMP	IR	1.34	07/25/1975	A 13681		
S: 17 T: 18 R: 10E WASHINGTON OSCAR W SCHEER & SON	PUMP	IR	2.21	01/11/1971	A 12137		
BROWN CREEK, TRIB. TO							
S: 9 T: 18 R: 9E WASHINGTON ELEANOR A HARMON	PUMP	IR	1.79	07/23/1974	A 13099		
BROWN CREEK							
S: 10 T: 18 R: 9E WASHINGTON C RAY HARMON	PUMP	IR	1.27	07/23/1974	A 13100		
ELKHORN RIVER							
S: 30 T: 17 R: 10E DODGE RONALD F BAUERMEISTER	PUMP	IR	1.91	01/26/1976	A 13959		
S: 31 T: 17 R: 10E DODGE RONALD F BAUERMEISTER	PUMP	IR	2.34	12/23/1974	A 13329		
ESTHER BOWERS	PUMP	IR	.54	12/29/1980	A 15743		
S: 32 T: 17 R: 10E WASHINGTON JACK G BRAUNER	PUMP	IR	.70	03/13/1957	A 9339		
BRANMER & DIERKS	PUMP	IR	.22	03/31/1977	A 14880		
HELEN GRABOW	PUMP	IR	.57	04/08/1975	A 13539		
RAMHIDE CREEK, TRIB. TO							
S: 26 T: 17 R: 9E DODGE MARVIN C & JOYCE I PETERSEN	PUMP	IR	3.11	07/31/1961	A 9962		
RAMHIDE CREEK							
S: 26 T: 17 R: 9E DODGE LOIS M MCCARTNEY	PUMP	IR	3.68	04/27/1955	A 7411		
RAMHIDE CREEK, TRIB. TO							
S: 27 T: 17 R: 9E DODGE HAZEL R KEENE	PUMP	IR	3.04	07/17/1981	A 15942		K
RAMHIDE CREEK							
S: 36 T: 17 R: 9E DODGE J H BRAINARD	PUMP	IR		03/15/1989	A 16753		
S: 31 T: 17 R: 10E DODGE DONALD J VENCIL	PUMP	IR	.53	10/07/1980	A 15721		
S: 5 T: 16 R: 10E DOUGLAS HOFFMAN & WOLLEN	PUMP	IR	1.28	07/09/1981	A 15921		K
ELMER ZEIS	PUMP	IR	.88	03/23/1971	A 12192		

DEPARTMENT OF WATER RESOURCES

SURFACE WATER RIGHTS DATA
CLAIMS, APPLICATIONS, AND APPROPRIATIONS IN DOWNSTREAM ORDER
DIVISION NO. 2B

SOURCE LOCATION APPROPRIATOR	CARRIER GAGE	USE	GRANT IN CFS/AF	DATE OF PRIORITY	DOCKET/ APP. NUMBER	ANNOA.	FT. NT.
<u>RAWHIDE CREEK, TRIB. TO</u> S: 6 T: 16 R: 10E DOUGLAS HOFFMAN & HOFFMAN	PUMP	IR	1.03	08/31/1981	A 15973		K
<u>RAWHIDE CREEK</u> S: 8 T: 16 R: 10E DOUGLAS WARNER W MILLER	PUMP	IR	.44	01/31/1956	A 8338		
S: 17 T: 16 R: 10E DOUGLAS JOHN D & BENJAMIN F EWING	PUMP	IR	.46	08/07/1936	A 2606		
S: 16 T: 16 R: 10E DOUGLAS JOHN D & BENJAMIN F EWING	PUMP	IR	2.26	03/04/1957	A 9284		
<u>ELKHORN RIVER</u> S: 28 T: 16 R: 10E DOUGLAS SUTTON & BROWN	PUMP ELKHORN RIVER AT WATERLOO, NE	IR	3.59	09/08/1976	A 14446		#
S: 23 T: 15 R: 10E DOUGLAS SANITARY & IMPROVEMENT DIST 177 OF DOUGLAS COUNTY	FISHING LAKE	ST	39.30AF	03/03/1981	A 15776		
SANITARY & IMPROVEMENT DIST 177 OF DOUGLAS COUNTY S: 16 T: 14 R: 10E SARPY LAURA E ALLBERRY	BOATING LAKE PUMP	ST IR	284.80AF 1.36	05/27/1980 02/11/1975	A 15654 A 13397		#
<u>SALT CREEK, OLIVE BRANCH, TRIB. TO</u> S: 31 T: 8 R: 5E LANCASTER LOWER PLATTE SOUTH NRD LOWER PLATTE SOUTH NRD	SALT CREEK RESERVOIR 27-A SALT CREEK RESERVOIR 27-B	ST ST	215.30AF 78.80AF	01/10/1968 05/15/1968	A 11311 A 11424		
<u>SALT CREEK, OLIVE BRANCH</u> S: 7 T: 7 R: 5E LANCASTER LOWER PLATTE SOUTH NRD	SALT CREEK RESERVOIR 27-C	ST	128.90AF	05/15/1968	A 11425		
<u>SALT CREEK, OLIVE BRANCH, TRIB. TO</u> S: 20 T: 7 R: 5E LANCASTER GAME & PARKS COMMISSION	TEAL RESERVOIR	ST	152.38AF	02/06/1964	A 10302		
S: 32 T: 8 R: 5E LANCASTER LOWER PLATTE SOUTH NRD	SALT CREEK RESERVOIR 26-A	ST	220.70AF	01/10/1968	A 11310		
S: 10 T: 7 R: 5E LANCASTER GAME & PARKS COMMISSION	OLIVE BRANCH RESERVOIR	ST	1410.00AF	11/06/1962	A 10120		
S: 3 T: 7 R: 5E LANCASTER LOWER PLATTE SOUTH NRD	SALT CREEK RESERVOIR 25-A	ST	245.10AF	05/15/1968	A 11423		
S: 11 T: 7 R: 5E LANCASTER LOWER PLATTE SOUTH NRD	UPPER SALT RESERVOIR 14-1	ST	29.80AF	07/09/1985	A 16417		
<u>SALT CREEK, OLIVE BRANCH</u> S: 11 T: 7 R: 5E LANCASTER RAYMOND H WELLS	PUMP	IR	1.21	03/16/1967	A 11076		
<u>SALT CREEK, OLIVE BRANCH, TRIB. TO</u> S: 13 T: 7 R: 5E LANCASTER LOWER PLATTE SOUTH NRD	UPPER SALT RESERVOIR 14-A	ST	59.80AF	07/09/1985	A 16416		

SURFACE WATER RIGHTS DATA
CLAIMS, APPLICATIONS, AND APPROPRIATIONS IN DOWNSTREAM ORDER
DIVISION NO. 2B

SOURCE LOCATION APPROPRIATOR	CARRIER GAGE	USE	GRANT IN CFS/AF	DATE OF PRIORITY	DOCKET/ APP. NUMBER	ANNOA.	FT. NT.
<u>SALT CREEK, OLIVE BRANCH, TRIB. TO</u> S: 19 T: 7 R: 6E LANCASTER LOWER PLATTE SOUTH NRD	UPPER SALT RESERVOIR 13-A	ST	57.00AF	07/09/1985	A 16424		
S: 7 T: 7 R: 6E LANCASTER LOWER PLATTE SOUTH NRD	UPPER SALT RESERVOIR 13-B	ST	51.30AF	07/09/1985	A 16415		
<u>SALT CREEK, OLIVE BRANCH</u> S: 5 T: 7 R: 6E LANCASTER FREDA A RELLER	PUMP	IR	.29	04/13/1954	A 6177		K
<u>SALT CREEK, NORTH BRANCH, TRIB. TO</u> S: 11 T: 8 R: 5E LANCASTER LOWER PLATTE SOUTH NRD	UPPER SALT RESERVOIR 23-B	ST	58.40AF	07/09/1985	A 16419		
<u>SALT CREEK, NORTH BRANCH</u> S: 30 T: 8 R: 6E LANCASTER GAME & PARKS COMMISSION	BLUESTEM RESERVOIR	ST	3200.00AF	03/01/1962	A 10025		
<u>SALT CREEK, SPRING BRANCH</u> S: 20 T: 7 R: 6E LANCASTER LOWER PLATTE SOUTH NRD	SALT CREEK RESERVOIR 6-A	ST	53.90AF	04/04/1966	A 10820		
<u>SALT CREEK, SPRING BRANCH, TRIB. TO</u> S: 21 T: 7 R: 6E LANCASTER HARRY A E MIKKLESON ET AL	MEADOMLAKE RES. NO. 1	ST	99.10AF	03/29/1973	A 12844		
LOWER PLATTE SOUTH NRD	UPPER SALT RESERVOIR 5-7	ST	41.70AF	07/09/1985	A 16407		
S: 16 T: 7 R: 6E LANCASTER LOWER PLATTE SOUTH NRD	UPPER SALT RESERVOIR 5-A	ST	41.60AF	07/09/1985	A 16406		
S: 21 T: 7 R: 6E LANCASTER LOWER PLATTE SOUTH NRD	UPPER SALT RESERVOIR 5-9	ST	23.70AF	07/09/1985	A 16408		
<u>SALT CREEK</u> S: 33 T: 8 R: 6E LANCASTER MARGARET W THOMPSON	PUMP	IR	1.59	03/25/1968	A 11383		
S: 34 T: 8 R: 6E LANCASTER J CARL SITTLER ESTATE	PUMP	IR	.28	09/04/1953	A 5542		K
<u>LINN CREEK</u> S: 34 T: 8 R: 6E LANCASTER LYLE J VERGITH	VERGITH RESERVOIR	ST	15.60AF	08/15/1955	A 7908		
<u>WITTSTRUCK CREEK</u> S: 8 T: 8 R: 6E LANCASTER LOWER PLATTE SOUTH NRD	WITTSTRUCK CREEK RESERVOIR 16-A	ST	87.55AF	04/04/1966	A 10822		
<u>WITTSTRUCK CREEK, TRIB. TO</u> S: 20 T: 8 R: 6E LANCASTER LOWER PLATTE SOUTH NRD	WITTSTRUCK CREEK RESERVOIR 17-A	ST	142.50AF	04/04/1966	A 10821		
<u>SALT CREEK</u> S: 24 T: 8 R: 6E LANCASTER CHARLTON F MITCHELL ESTATE	PUMP	IR	.14	03/14/1973	A 12826		K

DEPARTMENT OF WATER RESOURCES

SURFACE WATER RIGHTS DATA
CLAIMS, APPLICATIONS, AND APPROPRIATIONS IN DOWNSTREAM ORDER
DIVISION NO. 2B

SOURCE LOCATION APPROPRIATOR	CARRIER GAGE	USE	GRANT IN CFS/AF	DATE OF PRIORITY	DOCKET/ APP NUMBER	ANNOA.	FT. NT.
<u>SALT CREEK TRIBUT TO</u> S: 25 T: 8 R: 6E LANCASTER DEPARTMENT OF ROADS	PRINCETON REST AREA LAGOON	ST	.16AF	05/06/1968	A 11410		
<u>SALT CREEK</u> S: 24 T: 8 R: 6E LANCASTER DOOLITTLE & DOOLITTLE TRUST	PUMP	IR	2.93	04/03/1975	A 13525		
<u>JAMES DOOLITTLE TRUST</u> <u>SALT CREEK EAST BRANCH TRIBUT TO</u> S: 33 T: 8 R: 8E LANCASTER LOWER PLATTE SOUTH MRD	PUMP	IR	1.07	04/01/1971	A 12202		
<u>SALT CREEK EAST BRANCH</u> S: 33 T: 8 R: 8E LANCASTER LOWER PLATTE SOUTH MRD	UPPER SALT RESERVOIR 38-3	ST	42.70AF	07/09/1985	A 16422		
<u>SALT CREEK EAST BRANCH TRIBUT TO</u> S: 33 T: 8 R: 8E LANCASTER LOWER PLATTE SOUTH MRD	UPPER SALT RESERVOIR 38-A	ST	121.20AF	07/09/1985	A 16421		
<u>SALT CREEK EAST BRANCH TRIBUT TO</u> S: 19 T: 8 R: 8E LANCASTER LOWER PLATTE SOUTH MRD	UPPER SALT RESERVOIR 8-A	ST	47.40AF	07/09/1985	A 16409		
<u>S: 20 T: 8 R: 8E LANCASTER</u> LOWER PLATTE SOUTH MRD	UPPER SALT RESERVOIR 8-B	ST	29.70AF	07/09/1985	A 16410		
<u>S: 18 T: 7 R: 8E LANCASTER</u> SAMUEL VAN PELT	VAN PELT RESERVOIR	ST	59.00AF	09/13/1966	A 10949		
<u>S: 8 T: 7 R: 8E LANCASTER</u> LOWER PLATTE SOUTH MRD	UPPER SALT RESERVOIR 10-4	ST	19.30AF	07/09/1985	A 16413		
<u>S: 6 T: 7 R: 8E LANCASTER</u> GAME & PARKS COMMISSION	HEDGEFIELD RESERVOIR	ST	231.39AF	02/06/1964	A 10301		
<u>S: 35 T: 9 R: 7E LANCASTER</u> LOWER PLATTE SOUTH MRD	UPPER SALT RESERVOIR 19-B	ST	41.60AF	07/09/1985	A 16418		
<u>S: 14 T: 8 R: 7E LANCASTER</u> JOHN B BOWERS	PUMP	IR	.61	02/15/1972	A 12507		
<u>S: 12 T: 8 R: 7E LANCASTER</u> LOWER PLATTE SOUTH MRD	UPPER SALT RESERVOIR 9-A	ST	33.90AF	07/09/1985	A 16411		
<u>S: 24 T: 8 R: 7E LANCASTER</u> LOWER PLATTE SOUTH MRD	UPPER SALT RESERVOIR 9-3	ST	34.70AF	07/09/1985	A 16412		
<u>S: 36 T: 8 R: 7E LANCASTER</u> GAME & PARKS COMMISSION	WAGONTRAIN RESERVOIR	ST	2500.00AF	03/01/1962	A 10024		
<u>SALT CREEK EAST BRANCH</u> S: 2 T: 7 R: 7E LANCASTER RALPH E & IRENE L HARLAN	PUMP	IR	.44	03/09/1956	A 8402		K
<u>VANDERBRINK CREEK TRIBUT TO</u> S: 11 T: 7 R: 7E LANCASTER LOWER PLATTE SOUTH MRD	UPPER SALT RESERVOIR 11-A	ST	54.50AF	07/09/1985	A 16414		
<u>VANDERBRINK CREEK</u> S: 3 T: 7 R: 7E LANCASTER ORVILLE DEBOER	PUMP	IR	1.06	12/03/1956	A 9015		

SURFACE WATER RIGHTS DATA
CLAIMS, APPLICATIONS, AND APPROPRIATIONS IN DOWNSTREAM ORDER
DIVISION NO. 2B

SOURCE LOCATION APPROPRIATOR	CARRIER GAGE	USE	GRANT IN CFS/AF	DATE OF PRIORITY	DOCKET/ APP. NUMBER	ANNOA.	FT. MT.
<u>VANDEBRINK CREEK</u> S: 3 T: 7 R: 7E LANCASTER RALPH E HARLAN	PUMP	IR	.61	07/22/1955	A 7794		
<u>SALT CREEK, EAST BRANCH</u> S: 34 T: 8 R: 7E LANCASTER RALPH E HARLAN	PUMP	IR	.68	07/22/1955	A 7793		K
<u>SALT CREEK, SOUTH BRANCH, TRIB. TO</u> S: 18 T: 7 R: 7E LANCASTER LOWER PLATTE SOUTH WRD	UPPER SALT RESERVOIR 18-9	ST	25.50AF	07/09/1985	A 16425		
<u>SALT CREEK, SOUTH BRANCH</u> S: 4 T: 7 R: 7E LANCASTER GAME & PARKS COMMISSION	STAGECOACH RESERVOIR	ST	1900.00AF	11/06/1962	A 10119		
WILLIAM R SCOTT	PUMP	IR	.44	03/06/1963	A 10153		
WILLIAM R SCOTT	SCOTT RESERVOIR	ST	5.16AF	03/06/1963	A 10154		
<u>SCOTT RESERVOIR</u> S: 4 T: 7 R: 7E LANCASTER WILLIAM R SCOTT	PUMP	SI		03/06/1963	A 10155	A-10153	
<u>SALT CREEK, EAST BRANCH</u> S: 27 T: 8 R: 7E LANCASTER DALE HARLAN	SALT CREEK RESERVOIR 35	ST	55.70AF	07/17/1972	A 12685		
<u>SALT CREEK RESERVOIR 35</u> S: 27 T: 8 R: 7E LANCASTER LOWER PLATTE SOUTH WRD	PUMP	SO		03/18/1977	A 14825		
<u>SALT CREEK, EAST BRANCH, TRIB. TO</u> S: 28 T: 8 R: 7E LANCASTER LOWER PLATTE SOUTH WRD	UPPER SALT RESERVOIR 35-1	ST	23.70AF	07/09/1985	A 16420		
<u>SALT CREEK, EAST BRANCH</u> S: 20 T: 8 R: 7E LANCASTER ALMA E BRAINARD TRUST	PUMP	IR	.61	01/11/1978	A 15162		K
<u>SALT CREEK</u> S: 19 T: 8 R: 7E LANCASTER ARNOLD E SCHAEFFER	PUMP	IR	1.00	02/12/1981	A 15763		
S: 18 T: 8 R: 7E LANCASTER KEN & CAROLYN K MOHR JR	PUMP	IR	.12	07/12/1977	A 15025		#
S: 7 T: 8 R: 7E LANCASTER DOROTHY WILLIAMS	PUMP	IR	.95	03/30/1961	A 9921		K
DOROTHY WILLIAMS	PUMP	IR	.93	05/24/1962	A 10066		K
<u>SALT CREEK, TRIB. TO</u> S: 10 T: 8 R: 7E LANCASTER Q L BENGSTON	HERKIMER LAKE	ST	73.10AF	11/01/1968	A 11584		
<u>SALT CREEK</u> S: 6 T: 8 R: 7E LANCASTER MID-AMERICA INVESTMENT CO, INC	PUMP	IR	.44	06/29/1979	A 15509		

DEPARTMENT OF WATER RESOURCES

SURFACE WATER RIGHTS DATA
CLAIMS, APPLICATIONS, AND APPROPRIATIONS IN DOWNSTREAM ORDER
DIVISION NO. 2B

SOURCE LOCATION, APPROPRIATOR	CARRIER GAGE	USE	GRANT IN CFS/AF	DATE OF PRIORITY	DOCKET/ APP. NUMBER	ANNOA. FT. NT.
<u>SALT CREEK</u> S: 1 T: 8 R: 6E LANCASTER WILLIE VERBEEK	PUMP	IR	1.08	08/21/1972	A 12720	
<u>CARDWELL BRANCH</u> S: 19 T: 9 R: 6E LANCASTER GAME & PARKS COMMISSION	YANKEE HILL RESERVOIR	ST	2020.00AF	08/26/1964	A 10430	
<u>SALT CREEK</u> S: 2 T: 9 R: 6E LANCASTER VAUGHN R & MARY BOWEN	PUMP	IR	.29	06/08/1966	A 10863	
<u>BEAL SLOUGH, TRIB. TO</u> S: 15 T: 9 R: 7E LANCASTER PINE LAKE CORPORATION	PINE LAKE RESERVOIR	ST	167.00AF	03/03/1961	A 9901	
<u>HAINES BRANCH</u> S: 6 T: 8 R: 5E LANCASTER JAMES J JURICEK	PUMP	IR	.77	04/06/1967	A 11095	
<u>HOLMES CREEK</u> S: 10 T: 9 R: 5E LANCASTER GAME & PARKS COMMISSION	CONESTOGA RESERVOIR	ST	2700.00AF	11/06/1962	A 10121	
<u>HAINES BRANCH</u> S: 4 T: 9 R: 6E LANCASTER ADOLPH & VERA PRIESS ADOLPH & VERA PRIESS	PUMP PRIESS RESERVOIR NO. 1	IR ST	.81 .00	04/17/1972	A 12591 A 12592	
<u>PRIESS RESERVOIR NO. 1</u> S: 4 T: 9 R: 6E LANCASTER ADOLPH & VERA PRIESS	PUMP	SI		04/17/1972	A 12593	A-12591
<u>HAINES BRANCH</u> S: 3 T: 9 R: 6E LANCASTER LINCOLN REGIONAL CENTER	PUMP	FW	.04	02/12/1987	A 16540	
<u>MIDDLE CREEK, NORTH BRANCH, TRIB. TO</u> S: 15 T: 11 R: 4E SEWARD LOWER PLATTE SOUTH MND	KRIESER RESERVOIR	ST	66.10AF	10/29/1985	A 16459	
<u>MIDDLE CREEK, NORTH BRANCH</u> S: 25 T: 11 R: 4E SEWARD LEONARD R & PHYLLIS J ROBOTHAM LEONARD R ROBOTHAM	PUMP PUMP	IR IR	1.48 .93	08/04/1969 01/23/1979	A 11759 A 15398	
S: 31 T: 11 R: 5E LANCASTER NELDA A BRANDT	PUMP	IR	.97	07/28/1975	A 13686	
S: 16 T: 10 R: 5E LANCASTER GAME & PARKS COMMISSION HAROLD DEINERT	PAWNEE RESERVOIR PUMP	ST IR	8600.00AF 1.68	04/12/1963 08/20/1975	A 10176 A 13747	
<u>MIDDLE CREEK, SOUTH BRANCH</u> S: 22 T: 10 R: 4E SEWARD GAME & PARKS COMMISSION	TWIN LAKES RESERVOIR	ST	2840.00AF	02/19/1964	A 10308	
S: 28 T: 10 R: 5E LANCASTER ADOLPH PIENING	PUMP	IR	3.98	08/20/1969	A 11773	

SURFACE WATER RIGHTS DATA
CLAIMS, APPLICATIONS, AND APPROPRIATIONS IN DOWNSTREAM ORDER
DIVISION NO. 28

SOURCE LOCATION APPROPRIATOR	CARRIER GAGE	USE	GRANT IN CFS/AF	DATE OF PRIORITY	DOCKET/ APP. NUMBER	ANNOA.	FT. NT.
MIDDLE CREEK, SOUTH BRANCH							
S: 21 T: 10 R: 5E LANCASTER	PUMP	IR	.75	03/05/1970	A 11885		
BURDETTE PIENING	PUMP	IR	.15	12/22/1947	A 4162		
BURDETTE PIENING							
MIDDLE CREEK							
S: 22 T: 10 R: 5E LANCASTER	PUMP	IR	1.56	04/21/1977	A 14915		
HARVEY DEINERT							
S: 29 T: 10 R: 6E LANCASTER	PUMP	IR	.03	01/18/1967	A 11021		
BOARD OF EDUCATIONAL LANDS & FUNDS	PUMP	IR	.41	11/08/1976	A 14541		
BOARD OF EDUCATIONAL LANDS & FUNDS							
S: 28 T: 10 R: 6E LANCASTER	PUMP	IR	.13	01/07/1938	A 2823		K
JOSE SANCHEZ ET AL							
ANTELOPE CREEK							
S: 4 T: 9 R: 7E LANCASTER							
CITY OF LINCOLN	ANTELOPE CREEK RESERVOIR	ST	1050.00AF	08/28/1961	A 9972		
S: 31 T: 10 R: 7E LANCASTER							
MICHAEL D COON	PUMP	IR	.01	03/29/1976	A 14126		
OAK CREEK TRIBUTARY TO							
S: 4 T: 13 R: 4E BUTLER							
LOWER PLATTE SOUTH NRD	BUTLER COUNTY RES. 63-A	ST	9.83AF	08/19/1966	A 10935		
S: 8 T: 13 R: 4E BUTLER							
LOWER PLATTE SOUTH NRD	OAK-MIDDLE RESERVOIR 63-D	ST	64.00AF	03/05/1970	A 11890		
OAK-MIDDLE RESERVOIR 63-D							
S: 8 T: 13 R: 4E BUTLER							
LOWER PLATTE SOUTH NRD	PUMP	SO		12/14/1982	A 16163		
OAK CREEK TRIBUTARY TO							
S: 15 T: 13 R: 4E BUTLER							
LOWER PLATTE SOUTH NRD	OAK-MIDDLE RESERVOIR 63-C	ST	72.70AF	03/12/1965	A 10565		
S: 20 T: 13 R: 4E BUTLER							
LOWER PLATTE SOUTH NRD	BUTLER COUNTY RES. 68-A	ST	174.60AF	08/19/1966	A 10936		
S: 21 T: 13 R: 4E BUTLER							
LOWER PLATTE SOUTH NRD	OAK-MIDDLE RESERVOIR 67-A	ST	54.50AF	07/09/1985	A 16423		
S: 27 T: 13 R: 4E BUTLER							
JOHN L KOUMA	PUMP	IR	1.69	06/15/1979	A 15493		
S: 29 T: 13 R: 4E BUTLER							
LOWER PLATTE SOUTH NRD	OAK-MIDDLE RESERVOIR 66-A	ST	75.10AF	06/25/1981	A 15904		
OAK-MIDDLE RESERVOIR 66-A							
S: 29 T: 13 R: 4E BUTLER							
LOWER PLATTE SOUTH NRD	PUMP	SO		07/15/1987	A 16571	A-15904	
OAK CREEK TRIBUTARY TO							
S: 11 T: 12 R: 4E SEWARD							
LOWER PLATTE SOUTH NRD	OAK-MIDDLE RESERVOIR 58-B	ST	70.83AF	03/08/1968	A 11362		
OAK CREEK							
S: 13 T: 12 R: 4E SEWARD							
CLYDE B CHMELKA	PUMP	IR	1.04	07/12/1968	A 11486		

DEPARTMENT OF WATER RESOURCES

SURFACE WATER RIGHTS DATA
CLAIMS, APPLICATIONS, AND APPROPRIATIONS IN DOWNSTREAM ORDER
DIVISION NO. 2B

SOURCE LOCATION APPROPRIATOR	CARRIER GAGE	USE	GRANT IN CFS/AF	DATE OF PRIORITY	DOCKET/ APP. NUMBER	ANNOA. FT. NT.
<u>PEANUT CREEK, TRIB. TO</u>						
S: 1 T: 12 R: 4E SEWARD LOWER PLATTE SOUTH NRD	PEANUT CREEK RES. 57-A	ST	383.20AF	08/30/1967	A 11238	
S: 12 T: 12 R: 4E SEWARD ERWIN C BENES	PUMP	IR	.79	02/18/1957	A 9216	
<u>PEANUT CREEK</u>						
S: 18 T: 12 R: 5E LANCASTER HENRY JASA	PUMP	IR	.66	01/18/1971	A 12141	
LEONARD BENES	PUMP	IR	1.69	04/19/1973	A 12860	
<u>OAK CREEK, MIDDLE</u>						
S: 7 T: 12 R: 4E SEWARD LOWER PLATTE SOUTH NRD	OAK-MIDDLE RESERVOIR 87-A	ST	107.30AF	08/30/1967	A 11239	
<u>OAK-MIDDLE RESERVOIR 87-A</u>						
S: 7 T: 12 R: 4E SEWARD LOWER PLATTE SOUTH NRD	PUMP	SO		03/18/1977	A 14824	
<u>OAK CREEK, MIDDLE, TRIB. TO</u>						
S: 6 T: 12 R: 4E SEWARD LOWER PLATTE SOUTH NRD	OAK-MIDDLE RESERVOIR 86-A	ST	87.17AF	03/08/1968	A 11367	
<u>OAK-MIDDLE RESERVOIR 86-A</u>						
S: 6 T: 12 R: 4E SEWARD LOWER PLATTE SOUTH NRD	PUMP	SO		08/07/1984	A 16321	
<u>OAK CREEK, MIDDLE, TRIB. TO</u>						
S: 18 T: 12 R: 4E SEWARD LOWER PLATTE SOUTH NRD	OAK-MIDDLE RESERVOIR 82-B	ST	62.54AF	03/08/1968	A 11365	
<u>OAK-MIDDLE RESERVOIR 82-B</u>						
S: 7 T: 12 R: 4E SEWARD LOWER PLATTE SOUTH NRD	PUMP	SO		03/18/1977	A 14827	
<u>OAK CREEK, MIDDLE</u>						
S: 8 T: 12 R: 4E SEWARD EDMUND FIALA	PUMP	IR	.81	07/26/1967	A 11211	
<u>OAK CREEK, MIDDLE, TRIB. TO</u>						
S: 5 T: 12 R: 4E SEWARD LOWER PLATTE SOUTH NRD	OAK-MIDDLE RESERVOIR 84-A	ST	95.85AF	03/08/1968	A 11366	
<u>OAK CREEK, MIDDLE</u>						
S: 17 T: 12 R: 4E SEWARD GERALD K & K W JOHNSON	PUMP	IR	4.27	05/03/1967	A 11124	
ERVIN & MARGARET ROTH	PUMP	IR	2.36	04/25/1967	A 11113	
S: 20 T: 12 R: 4E SEWARD FLOYD CLARK	CLARK RESERVOIR	ST	.93AF	03/31/1972	A 12573	
<u>OAK CREEK, MIDDLE, TRIB. TO</u>						
S: 21 T: 12 R: 4E SEWARD LOWER PLATTE SOUTH NRD	OAK-MIDDLE RESERVOIR 81-A	ST	133.05AF	03/08/1968	A 11364	
S: 16 T: 12 R: 4E SEWARD LOWER PLATTE SOUTH NRD	OAK-MIDDLE RESERVOIR 79-A	ST	102.75AF	03/08/1968	A 11363	

SURFACE WATER RIGHTS DATA
CLAIMS, APPLICATIONS, AND APPROPRIATIONS IN DOWNSTREAM ORDER
DIVISION NO. 2B

SOURCE LOCATION APPROPRIATOR	CARRIER GAGE	USE	GRANT IN CFS/AF	DATE OF PRIORITY	DOCKET/ APP. NUMBER	ANNOA.	FT. NT.
<u>OAK CREEK MIDDLE</u> S: 23 T: 12 R: 4E SEWARD BETTY PLAUTZ	PUMP	IR	1.70	04/20/1967	A 11107		
<u>OAK CREEK MIDDLE TRIB TO</u> S: 27 T: 12 R: 4E SEWARD LOWER PLATTE SOUTH NRD	OAK-MIDDLE RESERVOIR 76-A	ST	101.90AF	07/10/1964	A 10393		
<u>OAK CREEK MIDDLE</u> S: 26 T: 12 R: 4E SEWARD JOE KOVAR	PUMP	IR	1.83	12/16/1966	A 11000		
S: 25 T: 12 R: 4E SEWARD LARRY HUDKINS	PUMP	IR	2.89	07/17/1968	A 11495		
<u>OAK CREEK MIDDLE TRIB TO</u> S: 35 T: 12 R: 4E SEWARD LOWER PLATTE SOUTH NRD	OAK-MIDDLE RESERVOIR 72-A	ST	177.80AF	08/07/1969	A 11761		
S: 25 T: 12 R: 4E SEWARD LARRY HUDKINS	PUMP	IR	.72	07/17/1968	A 11496		
S: 1 T: 11 R: 4E SEWARD LOWER PLATTE SOUTH NRD	HOUSEL RESERVOIR	ST	7.90AF	10/29/1985	A 16460		
<u>OAK CREEK</u> S: 34 T: 12 R: 5E LANCASTER GAME & PARKS COMMISSION CORPS OF ENGINEERS MAE E GRAVES DANIEL OLSON ADOLPH E LANGE	BRANCHED OAK RESERVOIR	ST	26000.00AF	02/20/1964	A 10309		
S: 35 T: 12 R: 5E LANCASTER CALVIN STERNS	PUMP	IR	.43	05/19/1956	A 8574	A-8574	0
S: 2 T: 11 R: 5E LANCASTER STERNS STERNS, STERNS & STERNS STERNS, STERNS, STERNS & STERNS HELEN M SCHAFFER	PUMP	IR	1.90	05/05/1967	A 11129		
S: 1 T: 11 R: 5E LANCASTER HEINBIGNER & RIGBY JIM J JAKOUBEK	PUMP	IR	.27	02/03/1954	A 5930		
<u>OAK CREEK NORTH</u> S: 9 T: 14 R: 4E BUTLER LOWER PLATTE SOUTH NRD	PUMP	IR	.94	08/17/1967	A 11229		
<u>NORTH OAK RESERVOIR 6-A</u> S: 9 T: 14 R: 4E BUTLER LOWER PLATTE SOUTH NRD	NORTH OAK RESERVOIR 6-A	ST	218.80AF	02/24/1976	A 14052		
<u>OAK CREEK NORTH TRIB TO</u> S: 17 T: 14 R: 4E BUTLER FRANK KUZELKA FRANK KUZELKA	PUMP	SO		01/03/1983	A 16165		
	KUZELKA RESERVOIR NO. 1	ST	9.50AF	08/15/1973	A 12922		
	KUZELKA RESERVOIR NO. 2	ST	39.40AF	11/16/1976	A 14561		

DEPARTMENT OF WATER RESOURCES

SURFACE WATER RIGHTS DATA
CLAIMS, APPLICATIONS, AND APPROPRIATIONS IN DOWNSTREAM ORDER
DIVISION NO. 2B

SOURCE LOCATION APPROPRIATOR	CARRIER GAGE	USE	GRANT IN CFS/AF	DATE OF PRIORITY	DOCKET/ APP. NUMBER	ANNOA. FT. NT.
<u>KUZELKA RESERVOIR</u> S: 17 T: 14 R: 4E BUTLER FRANK KUZELKA	PUMP	SO		07/18/1977	A 15036	
<u>OAK CREEK, NORTH TRIBUT TO</u> S: 16 T: 14 R: 4E BUTLER LOWER PLATTE SOUTH NRD	NORTH OAK RESERVOIR 6-B	ST	146.00AF	02/24/1976	A 14053	
<u>NORTH OAK RESERVOIR 6-B</u> S: 16 T: 14 R: 4E BUTLER LOWER PLATTE SOUTH NRD	PUMP	SO		03/18/1977	A 14826	
<u>OAK CREEK, NORTH TRIBUT TO</u> S: 22 T: 14 R: 4E BUTLER LOWER PLATTE SOUTH NRD	NORTH OAK RESERVOIR 6-C	ST	276.30AF	10/27/1976	A 14526	
S: 34 T: 14 R: 4E BUTLER LOWER PLATTE SOUTH NRD	NORTH OAK RESERVOIR 6-G	ST	121.90AF	07/27/1977	A 15056	
S: 25 T: 14 R: 4E BUTLER LOWER PLATTE SOUTH NRD	NORTH OAK RESERVOIR 5-F	ST	129.80AF	06/26/1974	A 13056	
S: 24 T: 14 R: 4E BUTLER BUTLER COUNTY	KUDLACEK RESERVOIR	ST	10.00AF	08/05/1982	A 16135	
S: 14 T: 14 R: 4E BUTLER LOWER PLATTE SOUTH NRD	NORTH OAK RESERVOIR 5-X	ST	210.80AF	01/15/1981	A 15750	
S: 24 T: 14 R: 4E BUTLER BRUCE E & JOYCE M REZAC	PUMP	IR	3.91	11/10/1975	A 13862	
<u>OAK CREEK, NORTH</u> S: 29 T: 14 R: 5E SAUNDERS JOHN BOHAC	PUMP	IR	1.49	11/27/1956	A 9003	
<u>HUNTERS SLough</u> S: 20 T: 14 R: 5E SAUNDERS LOWER PLATTE SOUTH NRD	NORTH OAK RESERVOIR 4-A	ST	904.20AF	10/24/1978	A 15354	
S: 29 T: 14 R: 5E SAUNDERS JULIUS HELLERICH	PUMP	IR	.60	07/27/1977	A 15055	
<u>OAK CREEK, NORTH</u> S: 32 T: 14 R: 5E SAUNDERS GENE A REZAC	PUMP PUMP	IR IR	1.98 1.77	11/30/1979 08/23/1979	A 15600 A 15577	
<u>OAK CREEK, NORTH TRIBUT TO</u> S: 33 T: 14 R: 5E SAUNDERS LOWER PLATTE SOUTH NRD	NORTH OAK RESERVOIR 4-C	ST	199.50AF	08/09/1979	A 15544	
<u>NORTH OAK RESERVOIR 4-C</u> S: 33 T: 14 R: 5E SAUNDERS LOWER PLATTE SOUTH NRD	PUMP	SO		08/12/1982	A 16139	
<u>OAK CREEK, NORTH</u> S: 4 T: 13 R: 5E SAUNDERS LARRY D OHNOUTKA	PUMP	IR	1.60	07/19/1974	A 13087	
CYRIL & MIKE BOUC	PUMP	IR	1.77	07/28/1956	A 8697	

SURFACE WATER RIGHTS DATA
CLAIMS, APPLICATIONS, AND APPROPRIATIONS IN DOWNSTREAM ORDER
DIVISION NO. 2B

SOURCE LOCATION APPROPRIATOR	CARRIER GAGE	USE	GRANT IN CFS/AF	DATE OF PRIORITY	DOCKET/ APP. NUMBER	ANNOA.	FT. NT.
<u>OAK CREEK NORTH TRIB TO</u> S: 6 T: 13 R: 5E SAUNDERS LOWER PLATTE SOUTH NRD	NORTH OAK RESERVOIR 3-A	ST	276.00AF	08/09/1979	A 15545		
<u>NORTH OAK RESERVOIR 3-A</u> S: 6 T: 13 R: 5E SAUNDERS LOWER PLATTE SOUTH NRD	PUMP PUMP	SO SI		08/12/1982	A 16140 A 16140	A-13666	
<u>OAK CREEK NORTH TRIB TO</u> S: 6 T: 13 R: 5E SAUNDERS RICHARD & ROSE A KOMENDA	PUMP	IR	.39	07/21/1975	A 13666		
<u>OAK CREEK NORTH</u> S: 9 T: 13 R: 5E SAUNDERS JAMES E CHMELKA	PUMP	IR	1.92	11/01/1971	A 12414		
S: 15 T: 13 R: 5E SAUNDERS ERWIN C BENES	PUMP	IR	2.69	02/23/1973	A 12815		
<u>BATES BRANCH</u> S: 13 T: 13 R: NE BUTLER WILLIAM J & DELORES H SCHNEIDER	PUMP	IR	.15	08/09/1988	A 16694		
<u>OAK CREEK NORTH TRIB TO</u> S: 27 T: 13 R: 5E SAUNDERS LOWER PLATTE SOUTH NRD	NORTH OAK RESERVOIR 2-C	ST	118.90AF	06/26/1974	A 13057		
S: 26 T: 13 R: 5E SAUNDERS LOWER PLATTE SOUTH NRD	NORTH OAK RESERVOIR 2-D	ST	138.60AF	07/27/1977	A 15057		
<u>OAK CREEK NORTH</u> S: 35 T: 13 R: 5E SAUNDERS DAVID E BARRY	PUMP	IR	1.77	12/30/1975	A 13921		
S: 2 T: 12 R: 5E LANCASTER MARY E REED	PUMP PUMP	IR IR	.84 .83	12/31/1956 05/13/1969	A 9075 A 11702		
<u>WAGON TONGUE CREEK TRIB TO</u> S: 5 T: 12 R: 5E LANCASTER LOWER PLATTE SOUTH NRD	S & H FARMS RESERVOIR	ST	33.97AF	07/27/1978	A 15304		
<u>WAGON TONGUE CREEK</u> S: 3 T: 12 R: 5E LANCASTER LOWER PLATTE SOUTH NRD	NORTH OAK RESERVOIR 1-A	ST	900.30AF	12/30/1977	A 15158		
S: 10 T: 12 R: 5E LANCASTER LEROY & DOROTHY E ANG	PUMP	IR	.66	03/03/1970	A 11884		
S: 11 T: 12 R: 5E LANCASTER JOE & MARIE JIROVASKY	PUMP	IR	.98	05/05/1976	A 14211		
<u>OAK CREEK NORTH</u> S: 13 T: 12 R: 5E LANCASTER LEROY A ANG	PUMP	IR	1.19	02/04/1965	A 10525		
S: 24 T: 12 R: 5E LANCASTER ETHEL GARRISON	PUMP	IR	2.34	03/15/1961	A 9907		

SURFACE WATER RIGHTS DATA
CLAIMS, APPLICATIONS, AND APPROPRIATIONS IN DOWNSTREAM ORDER
DIVISION NO. 2B

SOURCE LOCATION APPROPRIATOR	CARRIER GAGE	USE	GRANT IN CFS/AF	DATE OF PRIORITY	DOCKET/ APP NUMBER	ANNOA. FT. NT.
OAK CREEK, NORTH						
S: 19 T: 12 R: 6E LANCASTER KURT SCHACHENMEYER	PUMP	IR	2.16	01/15/1981	A 15749	
S: 30 T: 12 R: 6E LANCASTER HAROLD M INGERSOLL	PUMP	IR	.77	03/25/1963	A 10165	
S: 31 T: 12 R: 6E LANCASTER NATHANIEL L & SHIRLEY J GRANT	PUMP	IR	.87	01/11/1967	A 11010	K
S: 5 T: 11 R: 6E LANCASTER WILLIAM (MRS) SILVERSTRAND	PUMP	IR	.09	04/12/1954	A 6173	
FARM PRODUCTS CORPORATION	PUMP	IR	.70	03/07/1955	A 7187	
OAK CREEK						
S: 7 T: 11 R: 6E LANCASTER CLYDE CAMPIN	PUMP	IR	1.62	11/17/1975	A 13867	
ROLLIN S ROLOFSON	PUMP	IR	.23	08/10/1955	A 7889	
S: 20 T: 11 R: 6E LANCASTER ALBERT BOOL	PUMP	IR	1.07	04/19/1963	A 10179	
ALBERT (MRS) BOOL	PUMP	IR	.97	03/21/1957	A 9388	
MARVIN K BURCHAM	PUMP	IR	1.73	07/13/1934	A 2422	
MARVIN K BURCHAM	PUMP	IR	.42	03/12/1953	A 5203	
ALBERT BOOL	PUMP	IR	.54	03/24/1960	A 9805	
S: 29 T: 11 R: 6E LANCASTER LILLIAM CARLISLE	PUMP	IR	.76	04/03/1969	A 11682	
S: 32 T: 11 R: 6E LANCASTER JOHN R BENNETT TRUST	PUMP	IR	5.36	09/16/1971	A 12381	
ELK CREEK						
S: 18 T: 11 R: 5E LANCASTER JIM ANDELT	PUMP	IR	.44	03/17/1967	A 11078	
S: 21 T: 11 R: 5E LANCASTER FLOYD & VIRGINIA HUDKINS	PUMP	IR	.20	01/20/1971	A 12145	
OAK CREEK						
S: 6 T: 10 R: 6E LANCASTER CITY OF LINCOLN	BOWLING LAKE	ST	176.00AF	04/11/1957	A 9442	
S: 15 T: 10 R: 6E LANCASTER CAPITOL BEACH COMMUNITY ASSOC.	CAPITOL BEACH LAKE	ST	1430.00AF	06/07/1961	A 9944	
S: 14 T: 10 R: 6E LANCASTER CITY OF LINCOLN	OAK LAKE SALT CREEK AT LINCOLN, NE	ST	222.89AF	09/03/1982	A 16147	#
DEAD MANS RUN						
S: 27 T: 10 R: 7E LANCASTER WEDGEWOOD MANOR, INC	WEDGEWOOD LAKE	ST	84.00AF	09/21/1960	A 9864	
SALT CREEK, LITTLE						
S: 24 T: 11 R: 6E LANCASTER GEORGE HENDRICKS	HENDRICKS RESERVOIR	ST	24.00AF	09/06/1988	A 16704	
GEORGE HENDRICKS	PUMP	FW	1.67	09/06/1988	A 16705	

SURFACE WATER RIGHTS DATA
CLAIMS, APPLICATIONS, AND APPROPRIATIONS IN DOWNSTREAM ORDER
DIVISION NO. 2B

SOURCE LOCATION APPROPRIATOR	CARRIER GAGE	USE	GRANT IN CFS/AF	DATE OF PRIORITY	DOCKET/APP. NUMBER	ANNOA.	FT. NT.
<u>SALT CREEK, LITTLE, TRIB. TO</u> S: 19 T: 11 R: 7E LANCASTER JAMES NAGEL	PUMP LITTLE SALT CREEK NEAR LINCOLN, NE	IR	1.96	04/01/1974	A 13010		#
<u>SALT CREEK</u> S: 32 T: 11 R: 7E LANCASTER CITY OF LINCOLN BOARD OF EDUCATIONAL LANDS & FUNDS	UNIVERSITY DUCK POND NEBRASKA DOG & HUNT CLUB, INC. RESERVOIR	ST ST	.00 50.00AF	07/29/1926 01/07/1982	A 1837 A 16045		
<u>STEVENS CREEK, TRIB. TO</u> S: 17 T: 9 R: 8E LANCASTER EVERETT HODTWALKER	HODTWALKER RESERVOIR	ST	1.56AF	04/14/1986	A 16483		
<u>STEVENS CREEK</u> S: 32 T: 10 R: 8E LANCASTER WILMER O MOORE ET AL	PUMP	IR	1.71	10/31/1972	A 12756		
S: 29 T: 10 R: 8E LANCASTER ROBERT A MOOK	PUMP	IR	.71	03/24/1977	A 14847		
S: 24 T: 10 R: 7E LANCASTER SEHORA, LEE R & JEAN PESTER	PUMP	IR	.06	09/19/1955	A 8134		K
S: 11 T: 10 R: 7E LANCASTER FRANCIS HALL HARRY P & RAYMOND A LEAVITT	PUMP PUMP STEVENS CREEK NEAR LINCOLN, NE	IR IR	2.54 2.95	06/09/1975 04/25/1979	A 13611 A 15466		#
S: 2 T: 10 R: 7E LANCASTER UNIVERSITY OF NEBRASKA UNIVERSITY OF NEBRASKA RETZLAFF FARMS, INC	STEVENS CREEK CANAL PUMP PUMP	IR IR IR	.35 .02 .74	11/19/1913 02/07/1956 08/01/1952	A 1335 A 8352 A 5002		K K
<u>ROCK CREEK</u> S: 25 T: 13 R: 6E SAUNDERS ADOLPH G MOTIPKA	PUMP	IR	.18	11/27/1939	A 3031		K
S: 36 T: 13 R: 6E SAUNDERS ADOLPH G MOTIPKA	PUMP	IR	.16	07/29/1955	A 7846		K
<u>ROCK CREEK, LITTLE, TRIB. TO</u> S: 3 T: 12 R: 6E LANCASTER LOWER PLATTE SOUTH NRD	MARSHALEK RESERVOIR	ST	16.00AF	07/27/1978	A 15303		
<u>ROCK CREEK</u> S: 31 T: 13 R: 7E SAUNDERS DAYLE L & SHARON K BURKLUND WILMA STARK	PUMP PUMP	IR IR	2.16 1.08	11/06/1975 08/06/1931	A 13857 A 2225		
<u>HOBSON BRANCH</u> S: 29 T: 13 R: 7E SAUNDERS MARVIN PETERSON	PUMP	IR	.25	04/04/1977	A 14883		
<u>ROCK CREEK, TRIB. TO</u> S: 4 T: 12 R: 7E LANCASTER GAME & PARKS COMMISSION	JACK SINN WILDLIFE MANAGEMENT AREA	ST	19.70AF	08/31/1989	A 16882		

See footnotes and use definitions on pages 87 and 88.

SURFACE WATER RIGHTS DATA
CLAIMS, APPLICATIONS, AND APPROPRIATIONS IN DOWNSTREAM ORDER
DIVISION NO. 28

SOURCE LOCATION APPROPRIATOR	CARRIER GAGE	USE	GRANT IN CFS/AF	DATE OF PRIORITY	DDCKET/ APP NUMBER	ANNOA.	FT. OF NT.
ROCK CREEK							
S: 1 T: 12 R: 7E LANCASTER GAME & PARKS COMMISSION	PUMP	FW	3.34	08/22/1986	A 16520		
ROCK CREEK, NORTH FORK							
S: 23 T: 13 R: 7E SAUNDERS CUSTOM HOMES, INC	PUMP	IR	.64	05/27/1975	A 13592		
ROCK CREEK							
S: 5 T: 12 R: 8E LANCASTER ROBERT MCGILL	PUMP	IR	.68	04/17/1969	A 11688		
ROBERT MCGILL	PUMP	IR	.89	02/20/1956	A 8365		
ROBERT MCGILL	PUMP	IR	.35	02/10/1953	A 5157		#
	ROCK CREEK NEAR CERESCO, NE						
S: 8 T: 12 R: 8E LANCASTER JAMES MAHER	PUMP	IR	.77	04/24/1989	A 16782		
S: 17 T: 12 R: 8E LANCASTER RUSSELL BLOMSTROM	PUMP	IR	.88	07/12/1954	A 6420		
S: 27 T: 12 R: 8E LANCASTER J H J ENTERPRISES, INC & JOYNER & JOYNER	PUMP	IR	.27	03/16/1956	A 8429		K
S: 34 T: 12 R: 8E LANCASTER LOUIS JEFFREY	PUMP	IR	.46	05/12/1934	A 2382		
EARL & HELEN BRAUCKMULLER	PUMP	IR	.31	11/03/1947	A 4139		
EARL & HELEN BRAUCKMULLER	PUMP	IR	.39	01/11/1956	A 8312		
S: 35 T: 12 R: 8E LANCASTER LAMBERT M & HELEN L MILLS	PUMP	IR	1.08	08/04/1955	A 7866		
WILLIAM H & CHERYL LONDON	PUMP	IR	.20	09/29/1939	A 2978		
CAMP CREEK							
S: 25 T: 11 R: 8E LANCASTER BILLY SCHUELKE	PUMP	IR	.08	02/26/1954	A 6002		
S: 1 T: 11 R: 8E LANCASTER SYLVIA E MILLER	PUMP	IR	1.72	08/12/1968	A 11541		
DEE CREEK							
S: 7 T: 11 R: 9E CASS BOYD CLAYCOMB	PUMP	IR	1.53	03/05/1957	A 9287		
MAURINE HILT ET AL	PUMP	IR	1.72	06/12/1933	A 2326		#
	SALT CREEK AT GREENWOOD, NE						
GREENWOOD CREEK							
S: 9 T: 11 R: 9E CASS ROBERT L RIKLI	PUMP	IR	4.57	06/21/1988	A 16666		
S: 28 T: 12 R: 9E CASS PAUL J STRATE	PUMP	IR	.87	01/31/1964	A 10294		
ROBINSON BRANCH							
S: 18 T: 12 R: 9E CASS LONDON FARMS, INC	PUMP	IR	.82	07/06/1981	A 15915		

SURFACE WATER RIGHTS DATA
CLAIMS, APPLICATIONS, AND APPROPRIATIONS IN DOWNSTREAM ORDER
DIVISION NO. 2B

SOURCE LOCATION APPROPRIATOR	CARRIER GAGE	USE	GRANT IN CFS/AF	DATE OF PRIORITY	DOCKET/ APP. NUMBER	ANNOA.	FT. OF WT.
<u>CALLAHAN CREEK</u>							
S: 6 T: 11 R: 10E CASS							
LLOYD VOGLER	PUMP	IR	1.47	07/22/1975	A 13671		
S: 22 T: 12 R: 9E CASS							
MAURINE HILT ET AL	PUMP	IR	2.07	05/19/1959	A 9729		
<u>WAHOO CREEK</u>							
S: 7 T: 14 R: 6E SAUNDERS							
LAWRENCE STUHLIK	PUMP	IR	.75	08/23/1979	A 15576		
P R B FARM	PUMP	IR	.43	06/30/1960	A 9839		
S: 8 T: 14 R: 6E SAUNDERS							
RAYMOND J & DOROTHY MEDUNA	PUMP	IR	.71	12/08/1975	A 13898		
<u>WAHOO CREEK, SOUTH FORK</u>							
S: 19 T: 14 R: 6E SAUNDERS							
EDWARD J & MARGARET L STUHLIK, JR	PUMP	IR	.44	08/23/1979	A 15575		
S: 17 T: 14 R: 6E SAUNDERS							
EDWARD J & MARGARET L STUHLIK, JR	PUMP	IR	.55	03/05/1956	A 8395		
EDWARD J & MARGARET L STUHLIK, JR	PUMP	IR	.55	08/23/1979	A 15574	A-8395	D
MARIAN E MADIGAN	PUMP	IR	.11	07/02/1956	A 8656		K
<u>WAHOO CREEK, NORTH FORK</u>							
S: 16 T: 15 R: 5E SAUNDERS							
SHANAHAN BROTHERS	PUMP	IR	2.45	07/30/1976	A 14364		
S: 23 T: 15 R: 5E SAUNDERS							
RICHARD L & CLARA M LAWVER	PUMP	IR	1.13	11/29/1971	A 12449		K
<u>DUNLAP CREEK, TRIB. TO</u>							
S: 3 T: 14 R: 5E SAUNDERS							
FRED KUBALEK	PUMP	IR	.51	06/07/1966	A 10862		
<u>DUNLAP CREEK</u>							
S: 35 T: 15 R: 5E SAUNDERS							
DONALD J VIRGL	PUMP	IR	1.04	04/17/1957	A 9452		
S: 31 T: 15 R: 6E SAUNDERS							
RICHARD L & CLARA M LAWVER	PUMP	IR	.60	09/21/1970	A 12084		
RAYMOND J & DOROTHY MEDUNA	PUMP	IR	.71	12/08/1975	A 13897		
<u>WAHOO CREEK, NORTH FORK</u>							
S: 33 T: 15 R: 6E SAUNDERS							
DONALD KRESL	PUMP	IR	.29	03/16/1967	A 11077		
DENNIS P & NANCY KELLNER	PUMP	IR	.56	08/12/1968	A 11539		K
<u>WAHOO CREEK</u>							
S: 11 T: 14 R: 6E SAUNDERS							
KENNETH SCHOEN	PUMP	IR	.43	08/06/1956	A 8719		
S: 7 T: 14 R: 7E SAUNDERS							
JULIUS J LANIK	PUMP	IR	.64	05/06/1940	A 3150		
S: 9 T: 14 R: 7E SAUNDERS							
FRANCES A STYSKAL	PUMP	IR	.74	04/03/1972	A 12574		

SURFACE WATER RIGHTS DATA
CLAIMS, APPLICATIONS, AND APPROPRIATIONS IN DOWNSTREAM ORDER
DIVISION NO. 2B

SOURCE LOCATION APPROPRIATOR	CARRIER GAGE	USE	GRANT IN CFS/AF	DATE OF PRIORITY	DOCKET/ APP. NUMBER	ANNOA.	FT. NT.
<u>COTTONWOOD CREEK</u> S: 26 T: 16 R: 5E SAUNDERS LOWER PLATTE NORTH NRD	COTTONWOOD CREEK RESERVOIR 7-A	ST	1328.00AF	04/29/1987	A 16552		
<u>COTTONWOOD CREEK, TRIB. TO</u> S: 32 T: 16 R: 5E SAUNDERS LOWER PLATTE NORTH NRD	COTTONWOOD RESERVOIR 6-E	ST	98.50AF	11/10/1971	A 12424		
S: 5 T: 15 R: 5E SAUNDERS LOWER PLATTE NORTH NRD	COTTONWOOD RESERVOIR 6-D	ST	200.80AF	12/06/1966	A 10990		
S: 4 T: 15 R: 5E SAUNDERS LOWER PLATTE NORTH NRD	COTTONWOOD RESERVOIR 6-C	ST	199.10AF	10/16/1967	A 11263		
S: 34 T: 16 R: 5E SAUNDERS LOWER PLATTE NORTH NRD	COTTONWOOD RESERVOIR 6-B	ST	124.40AF	04/29/1977	A 14923		
S: 7 T: 15 R: 6E SAUNDERS LOWER PLATTE NORTH NRD	COTTONWOOD RESERVOIR 41-A	ST	79.50AF	01/08/1970	A 11848		
S: 8 T: 15 R: 6E SAUNDERS LOWER PLATTE NORTH NRD	COTTONWOOD RESERVOIR 42-A	ST	84.60AF	12/06/1966	A 10991		
S: 16 T: 15 R: 6E SAUNDERS LOWER PLATTE NORTH NRD	COTTONWOOD RESERVOIR 32-A	ST	71.00AF	04/06/1972	A 12578		
S: 10 T: 15 R: 6E SAUNDERS LOWER PLATTE NORTH NRD	COTTONWOOD RESERVOIR 21-A	ST	210.70AF	08/10/1981	A 15959		
S: 13 T: 15 R: 6E SAUNDERS LOWER PLATTE NORTH NRD	COTTONWOOD RESERVOIR 22-A	ST	509.00AF	09/19/1985	A 16448		
<u>COTTONWOOD CREEK</u> S: 23 T: 15 R: 6E SAUNDERS LARRY DAUEL	PUMP	IR	.41	08/09/1974	A 13142		
<u>COTTONWOOD CREEK, TRIB. TO</u> S: 26 T: 15 R: 6E SAUNDERS LOWER PLATTE NORTH NRD	COTTONWOOD RESERVOIR 23-A	ST	75.30AF	06/11/1969	A 11724		
<u>COTTONWOOD CREEK</u> S: 30 T: 15 R: 7E SAUNDERS PAUL (MRS) KREMLACEK	PUMP	IR	1.67	08/08/1974	A 13140		
S: 6 T: 14 R: 7E SAUNDERS ROBERT E BERN	PUMP	IR	.20	05/10/1956	A 8559		K
S: 5 T: 14 R: 7E SAUNDERS MABEL E ROBERTS	PUMP	IR	.44	12/07/1955	A 8280		
MABEL E ROBERTS	PUMP	IR	.97	12/21/1973	A 12965		
S: 4 T: 14 R: 7E SAUNDERS ARDVEN MALCHOW	PUMP	IR	1.02	01/26/1965	A 10521		
S: 9 T: 14 R: 7E SAUNDERS JAMES H TRUTNA	PUMP	IR	.89	08/17/1970	A 12060		
<u>COTTONWOOD CREEK, TRIB. TO</u> S: 20 T: 15 R: 7E SAUNDERS LOWER PLATTE NORTH NRD	COTTONWOOD RESERVOIR 8-D	ST	186.39AF	10/16/1967	A 11264		

SURFACE WATER RIGHTS DATA
CLAIMS, APPLICATIONS, AND APPROPRIATIONS IN DOWNSTREAM ORDER
DIVISION NO. 2B

SOURCE LOCATION APPROPRIATOR	CARRIER GAGE	USE	GRANT IN CFS/AF	DATE OF PRIORITY	DOCKET/ APP NUMBER	ANNOA.	FT. NT.
WAHOO CREEK							
S: 14 T: 14 R: 7E SAUNDERS BERNARD & MATH SLADKY JOHN A BRATKA	PUMP	IR	1.88	11/09/1976	A 14543		
	PUMP	IR	1.77	01/22/1970	A 11854		
SAND CREEK							
S: 30 T: 16 R: 7E SAUNDERS RUDY J MEDUNA	PUMP	IR	.77	12/18/1974	A 13322		
S: 32 T: 16 R: 7E SAUNDERS ROBERT J & CAROL MEDUNA	PUMP	IR	1.11	01/15/1976	A 13945		
S: 4 T: 15 R: 7E SAUNDERS MCDERMOTT FARMS, INC	PUMP	IR	2.18	06/12/1989	A 16818		
S: 9 T: 15 R: 7E SAUNDERS JAMES F DIVIS	PUMP	IR	.46	05/22/1989	A 16810		
DUCK CREEK							
S: 16 T: 15 R: 7E SAUNDERS ANDREW J MURREN	PUMP	IR	.17	08/10/1956	A 8737		K
SAND CREEK							
S: 15 T: 15 R: 7E SAUNDERS ANDREW J MURREN	PUMP	IR	.26	09/21/1955	A 8174		K
S: 22 T: 15 R: 7E SAUNDERS EDWARD R KOUTNY	PUMP	IR	.29	08/15/1956	A 8743		K
S: 27 T: 15 R: 7E SAUNDERS JAMES & MARLENE FUJAN	PUMP	IR	.09	11/01/1956	A 8947		K
STEPHEN BARTEK ET AL	PUMP	IR	4.00	01/12/1976	A 13931		
S: 34 T: 15 R: 7E SAUNDERS JOE C DVORAK	PUMP	IR	.25	04/30/1956	A 8528		K
S: 11 T: 14 R: 7E SAUNDERS BERNARD & MATH SLADKY	PUMP	IR	2.00	11/09/1976	A 14542		
WAHOO CREEK							
S: 13 T: 14 R: 7E SAUNDERS JOHN A BRATKA	PUMP	IR	2.90	10/16/1956	A 8907		
S: 18 T: 14 R: 8E SAUNDERS ALLAN NYGREN	PUMP	IR	1.29	07/15/1981	A 15931		
S: 19 T: 14 R: 8E SAUNDERS GERALD TREPTOW	PUMP	IR	.76	07/30/1954	A 6516		
S: 20 T: 14 R: 8E SAUNDERS LORENE TREPTOW	PUMP	IR	.52	02/24/1954	A 5983		
LORENE TREPTOW	PUMP	IR	1.43	07/25/1934	A 2444		
GLEN & DORIS TREPTOW	PUMP	IR	2.18	06/22/1976	A 14282		
S: 29 T: 14 R: 8E SAUNDERS LORENE TREPTOW	PUMP	IR	.44	03/29/1954	A 6106		#
	WAHOO CREEK AT ITHACA, NE						
S: 33 T: 14 R: 8E SAUNDERS W J FARMS, INC.	PUMP	IR	1.43	11/29/1956	A 9006		

DEPARTMENT OF WATER RESOURCES

SURFACE WATER RIGHTS DATA
CLAIMS, APPLICATIONS, AND APPROPRIATIONS IN DOWNSTREAM ORDER
DIVISION NO. 28

SOURCE LOCATION APPROPRIATOR	CARRIER GAGE	USE	GRANT IN CFS/AF	DATE OF PRIORITY	DOCKET/ APP. NUMBER	ANNOA.	FT. MT.
WAHOO CREEK							
S: 34 T: 14 R: 8E SAUNDERS EMIL R PACULA	PUMP	IR	2.73	06/28/1988	A 16674		
S: 3 T: 13 R: 8E SAUNDERS TIPPERARY HECTARES, INC	PUMP	IR	3.94	02/03/1975	A 13380		
S: 34 T: 14 R: 8E SAUNDERS ROBERT R & BARBARA B SCHULTZE	PUMP	IR	2.09	08/13/1975	A 13734		
S: 3 T: 13 R: 8E SAUNDERS LLOYD K HENGEN	PUMP	IR	.21	08/10/1955	A 7885		
LLOYD K HENGEN	PUMP	IR	1.42	01/12/1976	A 13932		
S: 12 T: 13 R: 8E SAUNDERS FRANK J DEITER	PUMP	IR	1.99	05/31/1955	A 7613		
S: 13 T: 13 R: 8E SAUNDERS LARRY MORAVEC	PUMP	IR	2.73	05/24/1977	A 14955		
S: 18 T: 13 R: 9E SAUNDERS RAIKES FOUNDATION FARMS, INC	PUMP	IR	9.52	12/09/1968	A 11594		
SILVER CREEK							
S: 29 T: 15 R: 8E SAUNDERS HOUSKA & HOUSKA	PUMP	IR	2.38	12/22/1987	A 16612		
S: 4 T: 14 R: 8E SAUNDERS PAUL NYGREN	PUMP	IR	.57	06/14/1963	A 10204		K
S: 16 T: 14 R: 8E SAUNDERS ENOLA B LARSON	PUMP	IR	.57	09/01/1976	A 14436		
ENOLA B LARSON	PUMP	IR	.39	01/04/1956	A 8298		
ENOLA B LARSON	PUMP	IR	.39	11/10/1975	A 13861	A-8298	D
ENOLA B LARSON	PUMP	IR	1.51	11/10/1975	A 13861		
S: 21 T: 14 R: 8E SAUNDERS WALLACE M QUICK	PUMP	IR	.85	07/22/1963	A 10220		
WALLACE M QUICK	PUMP	IR	2.98	07/29/1976	A 14363		
S: 28 T: 14 R: 8E SAUNDERS LORENE TREPTOW	PUMP	IR	1.04	02/24/1954	A 5982		
S: 27 T: 14 R: 8E SAUNDERS RICHARD D & MILDRED F GOODING	PUMP	IR	1.05	06/23/1950	A 4713		
S: 35 T: 14 R: 8E SAUNDERS UNIVERSITY OF NEBRASKA	PUMP	IR	1.14	07/13/1979	A 15521		
S: 7 T: 13 R: 9E SAUNDERS FRANK J DEITER	PUMP	IR	.29	05/31/1955	A 7614		K
FRANK J DEITER	PUMP	IR	.29	01/23/1979	A 15396	A-7614	D
FRANK J DEITER	PUMP	IR	1.00	01/23/1979	A 15396		
WAHOO CREEK							
S: 20 T: 13 R: 9E SAUNDERS WESLEY E KEISER	PUMP	IR	.80	11/24/1953	A 5749		
RAIKES FOUNDATION FARMS, INC	PUMP	IR	.99	11/24/1953	A 5750		
S: 21 T: 13 R: 9E SAUNDERS WAHOO HUNTING CLUB	AYR LAKE	ST	480.00AF	12/30/1930	A 2184		

SURFACE WATER RIGHTS DATA
CLAIMS, APPLICATIONS, AND APPROPRIATIONS IN DOWNSTREAM ORDER
DIVISION NO. 2B

SOURCE LOCATION APPROPRIATOR	CARRIER GAGE	USE	GRANT IN CFS/AF	DATE OF PRIORITY	DOCKET/ APP. NUMBER	ANNOA.	FT. NT.
WAHOO CREEK							
S: 27 T: 13 R: 9E SAUNDERS KENNETH MARCY	PUMP	IR	1.59	08/31/1953	A 5522		
S: 34 T: 13 R: 9E SAUNDERS RAY JUDD	PUMP	IR	1.18	08/25/1969	A 11785		
S: 35 T: 13 R: 9E SAUNDERS KOLB FARMS, INC.	PUMP	IR	.75	08/23/1954	A 6631		
SILVER CREEK							
S: 7 T: 13 R: 9E SAUNDERS GAME & PARKS COMMISSION	ARMOUR & COMPANY RES.	ST	10.00	10/18/1897	A 415		
S: 17 T: 13 R: 9E SAUNDERS HERMAN F REIM	PUMP	IR	.16	01/19/1956	A 8322		
S: 26 T: 13 R: 9E SAUNDERS KOLB FARMS, INC.	PUMP	IR	.60	08/23/1954	A 6632		
CLEAR CREEK							
S: 12 T: 14 R: 9E SAUNDERS KARLOFF BROTHERS	PUMP	IR	.71	09/05/1974	A 13192		
S: 13 T: 14 R: 9E SAUNDERS KARLOFF BROTHERS	PUMP	IR	.57	07/23/1970	A 12023		K
S: 35 T: 14 R: 9E SAUNDERS DELMER, KATHLEEN & HAROLD KOLB	PUMP	IR	4.03	01/24/1977	A 14657		
JOHNSON CREEK							
S: 16 T: 14 R: 9E SAUNDERS LOWER PLATTE NORTH NRD	JOHNSON CREEK RES. 22-A	ST	487.00AF	07/12/1974	A 13073		
CLEAR CREEK							
S: 10 T: 13 R: 9E SAUNDERS WENDELL W ALLINGTON	PUMP	IR	.86	08/24/1956	A 8772		
S: 26 T: 13 R: 9E SAUNDERS EARL NORRIS	PUMP	IR	2.29	06/14/1988	A 16656		
WAHOO CREEK							
S: 36 T: 13 R: 9E SAUNDERS WALTER J STANDER ET AL	PUMP	IR	1.52	11/12/1976	A 14552		
SALT CREEK TRIB. TO							
S: 5 T: 12 R: 10E CASS NEBRASKA LUTHERAN OUTDOOR MINISTERIES	CAMP CAROL JOY HOLLING RESERVOIR	ST	50.60AF	09/12/1980	A 15718		
PAWNEE CREEK TRIB. TO							
S: 9 T: 12 R: 10E CASS GAME & PARKS COMMISSION	E T MAHONEY STATE PARK LAKE	ST	32.40AF	09/17/1986	A 16522		
GAME & PARKS COMMISSION	PUMP	ML	162.00AF	08/10/1989	A 16872		
GAME & PARKS COMMISSION	U S WEST LAKE	ST	140.00AF	11/09/1989	A 16895		
PLATTE RIVER TRIB. TO							
S: 1 T: 12 R: 10E SARPY S J ARMBRUST	THOUSAND OAKS LAKE	ST	29.10AF	04/17/1963	A 10178		

DEPARTMENT OF WATER RESOURCES

SURFACE WATER RIGHTS DATA
CLAIMS, APPLICATIONS, AND APPROPRIATIONS IN DOWNSTREAM ORDER
DIVISION NO. 2B

SOURCE LOCATION APPROPRIATOR	CARRIER GAGE	USE	GRANT IN CFS/AF	DATE OF PRIORITY	DOCKET/APP. NUMBER	ANNO. FT. NT.
<u>ARMBRUST CREEK</u> S: 2 T: 12 R: 10E SARPY RONALD PATTERSON	THOUSAND OAKS LAKE	SS	29.10AF	08/19/1981	A 15968	C
<u>PLATTE RIVER, TRIB. TO</u> S: 12 T: 12 R: 10E SARPY GAME & PARKS COMMISSION	GRETNA FISH HATCHERY	ST	1.89AF	03/14/1972	A 12543	
<u>MOUNTAIN CREEK</u> S: 24 T: 12 R: 10E CASS CYRIL VERVAEKE	PUMP	IR	.21	07/25/1955	A 7796	K
<u>DECKER CREEK, TRIB. TO</u> S: 16 T: 11 R: 11E CASS LOWER PLATTE SOUTH NRD	RESERVOIR 16-11-11	ST	29.50AF	05/11/1988	A 16645	
S: 9 T: 11 R: 11E CASS MARY ANN O'BRIEN	O'BRIEN RESERVOIR	ST	72.20AF	04/27/1981	A 15856	
<u>O'BRIEN RESERVOIR</u> S: 9 T: 11 R: 11E CASS MARY ANN O'BRIEN	PUMP	SO		07/14/1981	A 15929	
<u>DECKER CREEK</u> S: 29 T: 12 R: 11E CASS DUANE HORN	PUMP PLATTE RIVER AT LOUISVILLE, NE	IR	.22	09/15/1977	A 15108	#
<u>MILL CREEK, TRIB. TO</u> S: 36 T: 12 R: 11E CASS LOWER PLATTE SOUTH NRD	RESERVOIR 5	ST	24.90AF	05/11/1988	A 16646	
<u>BUFFALO CREEK, BIG, TRIB. TO</u> S: 20 T: 13 R: 11E SARPY PAPIO-MISSOURI RIVER NRD	BIG BUFFALO CREEK RESERVOIR GS-10	ST	23.00AF	10/24/1980	A 15725	
S: 17 T: 13 R: 11E SARPY PAPIO-MISSOURI RIVER NRD	BIG BUFFALO CREEK RESERVOIR GS-141A	ST	29.70AF	06/11/1979	A 15489	
S: 16 T: 13 R: 11E SARPY PAPIO-MISSOURI RIVER NRD	BIG BUFFALO CREEK RESERVOIR GS-16	ST	52.20AF	01/15/1986	A 16468	
<u>BUFFALO CREEK, TRIB. TO</u> S: 30 T: 13 R: 11E SARPY PAPIO-MISSOURI RIVER NRD	BIG BUFFALO CREEK RESERVOIR GS-17A	ST	10.50AF	01/13/1984	A 16261	
S: 33 T: 13 R: 11E SARPY PAPIO-MISSOURI RIVER NRD	BUFFALO CREEK RES. GS-19	ST	47.80AF	08/15/1989	A 16876	
<u>BUFFALO CREEK, BIG</u> S: 35 T: 13 R: 11E SARPY V J & THELMA JANE LECHTENBERG	PUMP	IR	.64	11/29/1956	A 9007	K

SURFACE WATER RIGHTS DATA
CLAIMS, APPLICATIONS, AND APPROPRIATIONS IN DOWNSTREAM ORDER
DIVISION NO. 2B

SOURCE LOCATION APPROPRIATOR	CARRIER GAGE	USE	GRANT IN CFS/AF	DATE OF PRIORITY	DOCKET/ APP. NUMBER	ANNOA.	FT. NT.
<u>CEDAR CREEK TRIBUTORY TO</u> S: 14 T: 11 R: 11E CASS MIDWESTERN FEEDING COMPANY	RESERVOIR	ST	200.00AF	02/20/1970	A 11873		
<u>PLATTE RIVER TRIBUTORY TO</u> S: 13 T: 13 R: 12E SARPY JACK HARVEY	HARVEY RESERVOIR	ST	24.90AF	09/01/1977	A 15101		
<u>EIGHT MILE CREEK</u> S: 20 T: 12 R: 13E CASS W M FARMS, INC	W-M LAKE	ST	510.10AF	04/24/1974	A 13026		
W M FARMS, INC	COPPER PENNY LAKE	ST	225.70AF	02/24/1977	A 14752		
W M FARMS, INC	PUMP	IR	2.86	01/17/1957	A 9108		K
<u>FOUR MILE CREEK WEST BRANCH</u> S: 33 T: 12 R: 13E CASS VINDULYN ACRES, INC	PUMP	IR	4.08	09/10/1976	A 14455		
S: 34 T: 12 R: 13E CASS SACHS, COLLINS & COLLINS	PUMP	IR	.31	07/20/1955	A 7790		
<u>FOUR MILE CREEK</u> S: 34 T: 12 R: 13E CASS NORTHERN NATURAL GAS COMPANY VINDULYN ACRES, INC	FOUR MILE CREEK RESERVOIR	ST	.10AF	10/29/1976	A 14533		
	PUMP	IR	.13	07/20/1955	A 7789		
<u>FOUR MILE CREEK TRIBUTORY TO</u> S: 26 T: 12 R: 13E CASS CLARK S WILES	PUMP	IR	1.14	04/29/1976	A 14200		
S: 25 T: 12 R: 13E CASS CLARK S WILES	PUMP	IR	4.02	06/04/1976	A 14250		
S: 23 T: 12 R: 13E CASS CLARK S & JEAN M WILES	PUMP	IR	1.76	09/06/1974	A 13195		
CLARK S WILES	WILES RESERVOIR NO. 4	ST	1.04AF	03/31/1978	A 15224		
S: 22 T: 12 R: 13E CASS CLARK S WILES	WILES RESERVOIR NO. 3	ST	1.27AF	03/31/1978	A 15223		
<u>FOUR MILE CREEK</u> S: 22 T: 12 R: 13E CASS STEPHEN G & OPAL B WILES	PUMP	IR	8.09	08/21/1974	A 13167		
<u>BACHELOR CREEK</u> S: 16 T: 12 R: 13E CASS HALMES, INC	PUMP	IR	.43	02/17/1976	A 14033		
S: 9 T: 12 R: 13E CASS HALMES, INC	PUMP	IR	1.04	08/07/1974	A 13137		
HALMES, INC	PUMP	IR	1.14	02/17/1976	A 14032		
S: 3 T: 12 R: 13E CASS W M FARMS, INC	PUMP	IR	1.56	08/28/1978	A 15332		
<u>PLATTE RIVER</u> S: 36 T: 13 R: 13E CASS NATURAL GAS PIPELINE CO OF AMERICA	PUMP	IR	4.46	08/16/1990	A 17012		

DEPARTMENT OF WATER RESOURCES

SURFACE WATER RIGHTS DATA
CLAIMS, APPLICATIONS, AND APPROPRIATIONS IN DOWNSTREAM ORDER
DIVISION NO. 2C

SOURCE LOCATION APPROPRIATOR	CARRIER GAGE	USE	GRANT IN CFS/AF	DATE OF PRIORITY	DOCKET/ APP. NUMBER	ANNOA.	FT. NT.
SNAKE CREEK							
S: 1 T: 24 R: 52W BOX BUTTE SNAKE CREEK LIVESTOCK COMPANY	KILPATRICK RESERVOIR	ST	2300.00AF	06/07/1911	A 1104		E
S: 6 T: 24 R: 51W BOX BUTTE SNAKE CREEK LIVESTOCK COMPANY	OASIS DITCH	IR	54.86	06/06/1894	D 567		E
KILPATRICK RESERVOIR							
S: 6 T: 24 R: 51W BOX BUTTE SNAKE CREEK LIVESTOCK COMPANY	KILPATRICK CANALS NO. 1&2	SI		06/07/1911	A 1159	D-567	E
POINT OF ROCKS CREEK, TRIB. TO							
S: 7 T: 26 R: 50W BOX BUTTE DONALD W HANSEN	HANSEN RESERVOIR	ST	70.70AF	06/25/1973	A 12891		E
SNAKE CREEK, TRIB. TO							
S: 1 T: 24 R: 48W BOX BUTTE HARVEY D & BEVERLY A SCHNELL	PUMP	IR	1.68	03/30/1970	A 11904		E
NIORRARA RIVER, TRIB. TO							
S: 29 T: 31 R: 47W DAWES DONALD DEHAVEN	PUMP	IR	1.40	11/20/1959	A 9772		E
S: 26 T: 31 R: 47W DAWES BETTY M PARKES	ANDERSON RESERVOIR	ST	157.00AF	04/18/1950	A 4644		E
ANDERSON RESERVOIR							
S: 26 T: 31 R: 47W DAWES BETTY M PARKES	PUMP	SO		04/18/1950	A 4976		E
NIORRARA RIVER, TRIB. TO							
S: 27 T: 33 R: 57W SIOUX WILLIAM H WILSON	WILSON RESERVOIR NIORRARA RIVER AT WYOMING-NEBRASKA STATE LINE	ST	7.00AF	11/26/1940	A 3337		#
NIORRARA RIVER							
S: 19 T: 31 R: 57W SIOUX ELLCOTT HEREFORD RANCH, INC	BIGLOW-SEYMOUR CANAL	IR	1.20	06/08/1891	D 510		
S: 20 T: 31 R: 57W SIOUX RAY T DOUT RANCH & CATTLE	PUMPS	IR	1.20	06/08/1891	D 510 R P-282		
S: 35 T: 31 R: 57W SIOUX MARTIN H & W LUCILLE MARSHALL	JOHNSON CANAL	IR	2.09	05/01/1894	D 511 R P-243		K
S: 1 T: 30 R: 57W SIOUX MELVIN R & KLARA M GROTE	LAKOTA CANAL	IR	5.85	10/01/1883	D 554		
S: 9 T: 29 R: 56W SIOUX SIX BAR RANCH, INC. ET AL	EARNEST CANAL NO. 2	IR	2.14	05/15/1891	D 5148		
SIX BAR RANCH, INC. ET AL	EARNEST CANAL NO. 2	IR	1.46	03/24/1914	A 1362 R P-311		
SIX BAR RANCH, INC. ET AL	EARNEST CANAL NO. 1	IR	2.86	05/01/1885	D 514A		
S: 25 T: 29 R: 56W SIOUX AGATE SPRINGS RANCH, INC	MCGINLEY-STOVER N. CANAL	IR	6.73	05/01/1887	D 513AR P-397		
AGATE SPRINGS RANCH, INC	MCGINLEY-STOVER S. CANAL	IR	1.71	05/01/1890	D 513B		
AGATE SPRINGS RANCH, INC	MCGINLEY-STOVER N. & COOK CANAL NO. 2	IR	.71	05/31/1891	D 980		

SURFACE WATER RIGHTS DATA
CLAIMS, APPLICATIONS, AND APPROPRIATIONS IN DOWNSTREAM ORDER
DIVISION NO. 2C

SOURCE LOCATION APPROPRIATOR	CARRIER GAGE	USE	GRANT IN CFS/AF	DATE OF PRIORITY	DOCKET/ APP. NUMBER	ANNOA.	FT. NT.
NIOBRARA RIVER							
S: 2 T: 28 R: 56W SIOUX AGATE SPRINGS RANCH, INC	COOK SOUTH CANAL NO. 1	IR	2.31	05/31/1891 D	980		
S: 1 T: 28 R: 56W SIOUX AGATE SPRINGS RANCH, INC	PUMP	IR	1.48	05/01/1887 D	513AR	P-430	
AGATE SPRINGS RANCH, INC	PUMP	IR	.52	05/31/1891 D	980 R	P-428	#
NIOBRARA RIVER AT AGATE, NE							
S: 9 T: 28 R: 55W SIOUX DEPARTMENT OF INTERIOR	PUMP	IR	1.24	12/07/1953 A	5772		
S: 3 T: 28 R: 55W SIOUX WILLIAM T SKAVDAHL	HARRIS-NEECE CANAL	IR	8.57	07/01/1892 D	517		
MORAVA, MORAVA, MORAVA & SNOW	HARRIS-NEECE CANAL	IR	7.27	07/11/1932 A	2275		
S: 6 T: 28 R: 54W SIOUX MORAVA, MORAVA, MORAVA & SNOW	LABELLE CANAL	IR	2.00	03/12/1895 D	518		
MORAVA, MORAVA, MORAVA & SNOW	LABELLE CANAL	IR	3.14	07/03/1895 A	60		
S: 4 T: 28 R: 54W SIOUX GEORGE E SANDOZ	METTLEN CANAL	IR	4.90	04/27/1896 A	292		
JAMES L SKAVDAHL	METTLEN CANAL	IR	.75	12/18/1912 A	1248		
JAMES L SKAVDAHL	METTLEN CANAL	IR	1.14	10/13/1931 A	2244		
S: 12 T: 28 R: 54W SIOUX JAMES L SKAVDAHL	DAVISON CANAL	IR	.21	04/27/1922 A	1662		
S: 1 T: 28 R: 54W SIOUX JAMES L SKAVDAHL	BENNETT CANAL	IR	3.45	12/18/1912 A	1249 R	P-278	
COYOTE SPRINGS							
S: 16 T: 27 R: 54W SIOUX DAVIS CATTLE COMPANY, INC	COYOTE SPRINGS RESERVOIR	ST	15.00AF	04/01/1936 A	2572		
DAVIS CATTLE COMPANY, INC	WATSON CANAL	IR	1.41	07/07/1934 A	2418		
COYOTE SPRINGS RESERVOIR							
S: 16 T: 27 R: 54W SIOUX DAVIS CATTLE COMPANY, INC	COYOTE SPRINGS CANAL	SI		04/01/1936 A	2579	A-2418	
DAVIS CATTLE COMPANY, INC	COYOTE SPRINGS CANAL	SO		04/01/1936 A	2579		
NIOBRARA RIVER							
S: 9 T: 28 R: 53W SIOUX JAMES CARLSON	PUMP	IR	.59	06/20/1966 A	10870		
JOHN J & PATRICIA B MANNING	MOORE CANAL	IR	5.71	07/22/1895 A	88 R	P-305	
S: 8 T: 28 R: 52W BOX BUTTE JUDY K PRELLE	GEO. HITSHEW CANAL	IR	1.00	02/17/1913 A	1260 R	P459	
S: 6 T: 28 R: 52W BOX BUTTE JUDY K PRELLE	PUMP	IR	.76	01/13/1966 A	10750		
JUDY K PRELLE	HITSHEW CANAL NO. 2	IR	.60	05/17/1951 A	4862		
S: 9 T: 28 R: 52W BOX BUTTE WILKINS RANCH, INC	MCLAUGHLIN CANAL	IR	7.14	05/01/1888 D	566		
S: 10 T: 28 R: 52W BOX BUTTE HUGHES & WILKINS	EXCELSIOR CANAL	IR	2.86	05/15/1895 D	568		

SURFACE WATER RIGHTS DATA
CLAIMS, APPLICATIONS, AND APPROPRIATIONS IN DOWNSTREAM ORDER
DIVISION NO. 2C

SOURCE LOCATION APPROPRIATOR	CARRIER GAGE	USE	GRANT IN CFS/AF	DATE OF PRIORITY	DOCKET/ APP. NUMBER	ANNOA.	FT. NT.
NIORRARA RIVER							
S: 10 T: 28 R: 52W BOX BUTTE HUGHES & WOHLERS	EXCELSIOR CANAL	IR	1.92	03/28/1932	A 2264		
S: 1 T: 28 R: 52W BOX BUTTE HUGHES & WOHLERS	HUGHES CANAL	IR	.57	05/31/1890	D 987A		
JOHN R HUGHES	HUGHES CANAL	IR	.29	04/15/1894	D 987B		
S: 5 T: 28 R: 51W BOX BUTTE FRANK L DEHAVEN	PUMP	IR	8.15	10/19/1950	A 4758		
S: 36 T: 29 R: 51W DAWES FERRET EXPLORATION CO OF NEBRASKA, INC	PUMP	MF	.02	10/29/1987	A 16598		
MERLE A STRAWDER	PIONEER CANALS	IR	2.88	08/01/1887	D 442A		K
MERLE A, DANNY & LILA P STRAWDER	PIONEER CANAL NO. 2	IR	.15	03/08/1945	A 3812		
MERLE A, DANNY & LILA P STRAWDER	PIONEER CANAL NO. 3	IR	.21	02/16/1950	A 4599		
MERLE A, DANNY & LILA P STRAWDER	NORTH PIONEER CANAL	IR	.62	08/11/1952	A 5010		K
S: 30 T: 29 R: 50W DAWES DAN K STRAWDER	PUMP	IR	.63	03/08/1945	A 3812	R P-432	
S: 29 T: 29 R: 50W DAWES TOMAHAWK RANCH & CATTLE CO	FURMAN CANAL	IR	.37	02/02/1894	D 462		K
CARL WILKINS	PUMP	IR	2.20	06/14/1985	A 16398		
S: 27 T: 29 R: 50W DAWES VIRGINIA CAMPBELL	PUMPS NIORRARA RIVER ABOVE BOX BUTTE RESERVOIR	IR	.53	01/27/1894	D 461	R P-406	#
S: 26 T: 29 R: 50W DAWES VIRGINIA CAMPBELL	PUMP	IR	1.10	02/24/1953	A 5181	R P-411	
S: 28 T: 29 R: 49W DAWES BUREAU OF RECLAMATION BUREAU OF RECLAMATION	BOX BUTTE RESERVOIR BOX BUTTE RESERVOIR NIORRARA RIVER BELOW BOX BUTTE RESERVOIR	ST SS	15000.00AF 32670.00AF	03/06/1937 06/24/1941	A 2709A A 3456	A-2709A	A#
S: 35 T: 29 R: 49W DAWES ROBERT DELSING	PUMP	IR	1.02	01/13/1981	A 16048		
S: 28 T: 29 R: 48W DAWES ROBERT & VIOLET LEMBKE	MONTAGUE CANAL	IR	.51	11/15/1965	A 10716		
ROBERT & VIOLET LEMBKE	MONTAGUE CANAL	IR	1.76	03/31/1932	A 2266		
S: 27 T: 29 R: 48W DAWES MYRON P & ELMEDA LEMBKE	MONTAGUE CANAL	IR	.43	09/27/1900	A 575		
ROBERT & VIOLET LEMBKE	MONTAGUE CANAL	IR	.29	06/14/1937	A 2754		
RACHEL D KORSICK	MONTAGUE CANAL	IR	.60	07/11/1946	A 3923		
LEONARD J KRIZ	LICHTE CANAL	IR	.71	04/19/1911	A 1088		
S: 26 T: 29 R: 48W DAWES CHARLES L IODENCE	LICHTE CANAL	IR	1.47	01/24/1895	D 479	R P-396	
CHARLES L IODENCE	LICHTE CANAL	IR	2.20	04/07/1911	A 1086	R P-396	
CHARLES L IODENCE	LICHTE CANAL	IR	.24	01/02/1912	A 1152	R P-396	
CHARLES L IODENCE	LICHTE CANAL	IR	.95	03/02/1935	A 2523	R P-396	
CHARLES L IODENCE	LICHTE CANAL	IR	.65	12/28/1942	A 3592	R P-396	

SURFACE WATER RIGHTS DATA
CLAIMS, APPLICATIONS, AND APPROPRIATIONS IN DOWNSTREAM ORDER
DIVISION NO. 2C

SOURCE LOCATION APPROPRIATOR	CARRIER GAGE	USE	GRANT IN CFS/AF	DATE OF PRIORITY	DOCKET/ APP. NUMBER	ANNOA. R	FT. NT.
NIOBRARA RIVER							
S: 26 T: 29 R: 48W DAWES							
DUANE E WILDY	POTMESIL CANAL	IR	6.76	10/29/1935	A 2566	R P-314	
DUANE E WILDY	POTMESIL CANAL	IR	2.07	09/07/1965	A 10686		
CHARLES L IODENCE	MIRAGE FLATS CANAL	IR	2.00	03/02/1935	A 2523	R P-379	
BUREAU OF RECLAMATION	MIRAGE FLATS CANAL	IR	135.78	01/25/1937	A 2683		K
CHARLES L IODENCE	MIRAGE FLATS CANAL	IR	1.46	02/11/1938	A 2837	R P-380	
BUREAU OF RECLAMATION	MIRAGE FLATS CANAL	IR	30.76	05/18/1944	A 3729		K
BOX BUTTE RESERVOIR							
S: 26 T: 29 R: 48W DAWES							
BUREAU OF RECLAMATION	MIRAGE FLATS CANAL	SI		08/05/1954	A 6565	A-2683	K
BUREAU OF RECLAMATION	MIRAGE FLATS CANAL	SI		08/05/1954	A 6565	A-3729	
COTTONWOOD CREEK							
S: 17 T: 29 R: 48W DAWES							
SMITH & KEY	PUMP	IR	2.30	08/06/1956	A 8721		
NIOBRARA RIVER							
S: 25 T: 29 R: 48W DAWES							
DUANE E WILDY	PUMP	IR	4.50	07/27/1978	A 15302		
S: 30 T: 29 R: 47W DAWES							
PEPPER CREEK RANCH, INC	PUMP	IR	5.88	05/15/1963	A 10191		
S: 28 T: 29 R: 47W DAWES							
DUANE E WILDY	PUMP	IR	2.03	09/07/1965	A 10687		
S: 25 T: 29 R: 47W DAWES							
PEPPER CREEK RANCH, INC	PUMP	IR*	2.22	05/25/1965	A 10634		
NIOBRARA RIVER TRIBUTARY							
S: 2 T: 29 R: 47W DAWES							
BETTY M PARKES	ANDERSON RESERVOIR	ST	20.00AF	10/16/1940	A 3297		
ANDERSON RESERVOIR							
S: 2 T: 29 R: 47W DAWES							
BETTY M PARKES	ANDERSON CANAL	SO		10/16/1940	A 3396		
NIOBRARA RIVER							
S: 22 T: 29 R: 46W SHERIDAN							
BETTY M PARKES	PUMP	IR	1.04	06/28/1973	A 12893		
DAWES-SHERIDAN CREEK							
S: 24 T: 30 R: 47W DAWES							
DAWES COUNTY	MIRAGE FLATS RESERVOIR	ST	19.60AF	05/30/1973	A 12876		
NIOBRARA RIVER							
S: 24 T: 29 R: 46W SHERIDAN							
GARY L & BONNIE HOUSH	PUMP	IR	2.64	09/01/1953	A 5531		
S: 20 T: 29 R: 45W SHERIDAN							
INC TERRELL GREEN ACRES	PUMPS	IR	2.24	11/14/1961	A 9999		
BOX BUTTE CREEK							
S: 34 T: 27 R: 47W BOX BUTTE							
GLADE D KIRKPATRICK	PUMP	IR	.71	02/19/1980	A 15619		

SURFACE WATER RIGHTS DATA
CLAIMS, APPLICATIONS, AND APPROPRIATIONS IN DOWNSTREAM ORDER
DIVISION NO. 2C

SOURCE LOCATION APPROPRIATOR	CARRIER GAGE	USE	GRANT IN CFS/AF	DATE OF PRIORITY	DOCKET/ APP. NUMBER	ANNOA. FT. NT.
BOX BUTTE CREEK, TRIB. TO S: 11 T: 27 R: 49W BOX BUTTE DAVID N ARMSTRONG	PUMP	IR	2.28	10/09/1970	A 12098	
BOX BUTTE CREEK S: 35 T: 27 R: 47W BOX BUTTE GLADE D KIRKPATRICK	PUMP	IR	2.03	12/16/1970	A 12126	
S: 17 T: 28 R: 46W SHERIDAN JAGGERS CATTLE CO	RESERVOIR NO. 1	ST	5.30AF	06/19/1989	A 16830	
S: 36 T: 29 R: 46W SHERIDAN JOHN D GASWICK	HEATON RESERVOIR	ST	44.00AF	06/06/1950	A 4692	
S: 30 T: 29 R: 45W SHERIDAN REITER & ASHLEY	PUMP	IR	.90	06/05/1950	A 4690	
REITER & ASHLEY	PUMP	IR	.71	06/15/1955	A 7710	
NIORRARA RIVER S: 20 T: 29 R: 45W SHERIDAN ING TERRELL GREEN ACRES	PUMP	IR	1.46	01/04/1954	A 5840	
S: 22 T: 29 R: 45W SHERIDAN SANDOZ & HOOKER	PUMP	IR	.96	09/03/1964	A 10432	
S: 15 T: 29 R: 45W SHERIDAN SANDOZ & HOOKER	PUMP	IR	.66	12/21/1964	A 10490	
S: 11 T: 29 R: 45W SHERIDAN ORVAL L & MARY C WEYERS	PUMP	IR	1.21	10/07/1955	A 8216	
ORVAL L & MARY C WEYERS	PUMP	IR	.17	02/02/1966	A 10761	
ORVAL L & MARY C WEYERS	PUMP	IR	.71	07/01/1950	A 4717	
NIORRARA RIVER, TRIB. TO S: 11 T: 29 R: 45W SHERIDAN WAYNE PETERS	PETERS RESERVOIR	ST	4.00AF	12/01/1949	A 4540	
PETERS RESERVOIR S: 11 T: 29 R: 45W SHERIDAN WAYNE PETERS	PUMP	SO		12/01/1949	A 4727	
NIORRARA RIVER S: 36 T: 30 R: 45W SHERIDAN BOARD OF EDUCATIONAL LANDS & FUNDS	PUMP	IR	.77	12/05/1956	A 9018	
SPRING CREEK S: 20 T: 30 R: 45W SHERIDAN GARY D & PATRICIA A DORSHORST	DORSHORST RESERVOIR	ST	12.00AF	11/14/1952	A 5069	
DORSHORST RESERVOIR S: 20 T: 30 R: 45W SHERIDAN GARY D & PATRICIA A DORSHORST	DORSHORST CANAL	SO		11/14/1952	A 5630	
SPRING CREEK S: 27 T: 30 R: 45W SHERIDAN MARCY BROTHERS	MARCY CANAL	IR	3.37	08/28/1950	A 4741	
CHARLES R & BARBARA K MARCY	MARCY RESERVOIR	ST	8.00AF	10/20/1952	A 5045	

SURFACE WATER RIGHTS DATA
CLAIMS, APPLICATIONS, AND APPROPRIATIONS IN DOWNSTREAM ORDER
DIVISION NO. 2C

SOURCE LOCATION APPROPRIATOR	CARRIER GAGE	USE	GRANT IN CFS/AF	DATE OF PRIORITY	DOCKET/ APP. NUMBER	ANNOTA.	FT. NT.
NIORRARA RIVER							
S: 32 T: 30 R: 44W SHERIDAN RIVER RANCH	PUMP	IR	.90	11/06/1936	A 2654		
S: 28 T: 30 R: 44W SHERIDAN BEGUIN & LAGONEGRO	PUMP	IR	1.16	12/05/1956	A 9017		
PINE CREEK							
S: 16 T: 28 R: 44W SHERIDAN GAME & PARKS COMMISSION	SMITH LAKE RESERVOIR	ST	3500.00AF	09/15/1947	A 4114		
S: 34 T: 30 R: 44W SHERIDAN CHARLYN SNYDER ESTATE	PUMP	IR	1.53	10/15/1976	A 14511		
S: 27 T: 30 R: 44W SHERIDAN DORA DEPOORTER ET AL	PUMP	IR	.42	01/22/1957	A 9124		
NIORRARA RIVER							
S: 22 T: 30 R: 44W SHERIDAN AUGUST VINCENT	PUMP	IR	1.77	09/26/1957	A 9572		
S: 24 T: 30 R: 44W SHERIDAN HALLIE V JACKSON	PUMPS	IR	1.05	08/22/1955	A 7971		
S: 17 T: 30 R: 43W SHERIDAN FRANK DIERIEX	PUMPS	IR	1.33	05/14/1955	A 7477		
S: 17 T: 30 R: 43W SHERIDAN STANLEY BUDD	PUMPS	IR	.30	08/12/1953	A 5467		
DEER CREEK							
S: 5 T: 29 R: 42W SHERIDAN HARLAND S MILLIGAN	PUMP	IR	1.85	04/19/1949	A 4466		
HAY SPRINGS CREEK							
S: 8 T: 31 R: 46W SHERIDAN WALTER J BARNES	BARNES-PHILLIPS RES.	ST	12.00AF	04/15/1935	A 2539		
S: 29 T: 31 R: 45W SHERIDAN GAME & PARKS COMMISSION	WALGREN LAKE	ST	890.00AF	05/20/1935	A 2549		
HAY SPRINGS CREEK TRIL TO							
S: 26 T: 32 R: 46W SHERIDAN WAYNE F DAVIS	DAVIS RESERVOIR	ST	18.50AF	06/21/1968	A 11457		
S: 1 T: 31 R: 46W SHERIDAN LAVERNON LINDEN ESTATE	LINDEN RESERVOIR	ST	49.00AF	11/26/1948	A 4378		
LINDEN RESERVOIR							
S: 1 T: 31 R: 46W SHERIDAN LAVERNON LINDEN ESTATE	LINDEN CANAL	SO		11/26/1948	A 4512		
HAY SPRINGS CREEK NORTH BRANCH							
S: 19 T: 31 R: 45W SHERIDAN GAME & PARKS COMMISSION	WALGREN LAKE	SS		12/15/1939	A 3053	A-2549	B
RUSH CREEK TRIL TO							
S: 32 T: 32 R: 44W SHERIDAN MILO MUSFELT	MUSFELT RESERVOIR	ST	54.00AF	10/31/1956	A 8946		
MUSFELT RESERVOIR							
S: 32 T: 32 R: 44W SHERIDAN MILO MUSFELT	MUSFELT CANAL	SO		10/31/1956	A 9641		

DEPARTMENT OF WATER RESOURCES

SURFACE WATER RIGHTS DATA
CLAIMS, APPLICATIONS, AND APPROPRIATIONS IN DOWNSTREAM ORDER
DIVISION NO. 2C

SOURCE LOCATION APPROPRIATOR	CARRIER OF GAGE	USE	GRANT IN CFS/AF	DATE OF PRIORITY	DOCKET/ APP. NUMBER	ANNOA.	FT. NT.
RUSH CREEK							
S: 11 T: 31 R: 44W SHERIDAN RONALD J FISHER	PUMP	IR	2.04	03/12/1976	A 14092		
S: 33 T: 31 R: 43W SHERIDAN BROWN BROTHERS RANCH ET AL	BROWN CANAL	IR	1.14	09/22/1953	A 5590		
NIOBRARA RIVER							
S: 33 T: 31 R: 42W SHERIDAN MARK E KEARNS	PUMP NIOBRARA RIVER NEAR GORDON, NE	IR	.53	06/26/1960	A 9838		#
S: 24 T: 31 R: 42W SHERIDAN ELSIE M JOHNDREAU	PUMPS	IR	.96	08/09/1935	A 2555		
JOHNDREAU CREEK							
S: 31 T: 31 R: 41W SHERIDAN V L REYNOLDS	REYNOLDS RESERVOIR	ST	5.00AF	03/25/1952	A 4954		
NIOBRARA RIVER, TRIB. TO							
S: 17 T: 32 R: 43W SHERIDAN ROLF FRANK	FRANK RESERVOIR	ST	11.00AF	09/19/1966	A 10954		
NIOBRARA RIVER							
S: 18 T: 31 R: 41W SHERIDAN A ALLEN PARKER	PUMP	IR	1.79	02/23/1950	A 4603		
CROSS L CATTLE COMPANY	PUMP	IR	.24	05/15/1956	A 8565		
S: 17 T: 31 R: 41W SHERIDAN LEO & MARTHA WOODHOUSE	PUMP	IR	.34	08/25/1936	A 2623		
ANTELOPE CREEK							
S: 20 T: 33 R: 42W SHERIDAN LOYD L HULL & SON	HULL CANAL NO. 6	IR	.94	02/17/1953	A 5169		
LOYD L HULL & SON	HULL CANAL NO. 5	IR	.17	02/17/1953	A 5170		
S: 22 T: 33 R: 42W SHERIDAN LOYD L HULL & SON	HULL CANAL NO. 4	IR	1.14	01/05/1953	A 5124		
LOYD L HULL & SON	HULL RESERVOIR	ST	2.30AF	02/17/1953	A 5172		
HULL RESERVOIR							
S: 22 T: 33 R: 42W SHERIDAN LOYD L HULL & SON	HULL RESERVOIR CANAL	SO		02/17/1953	A 5614		
ANTELOPE CREEK							
S: 22 T: 33 R: 42W SHERIDAN LOYD L HULL & SON	HULL CANAL NO. 2	IR	.47	02/17/1953	A 5171		
ANTELOPE CREEK, TRIB. TO							
S: 28 T: 33 R: 42W SHERIDAN CITY OF GORDON	ANTELOPE CREEK RES. 60-A	ST	445.61AF	03/03/1965	A 10550		
ANTELOPE CREEK							
S: 22 T: 33 R: 42W SHERIDAN LOYD L HULL & SON	HULL CANAL NO. 1	IR	.04	02/17/1953	A 5168		
S: 24 T: 33 R: 42W SHERIDAN CITY OF GORDON	ANTELOPE CREEK RES. 40-B	ST	773.83AF	03/03/1965	A 10551		

SURFACE WATER RIGHTS DATA
CLAIMS, APPLICATIONS, AND APPROPRIATIONS IN DOWNSTREAM ORDER
DIVISION NO. 2C

SOURCE LOCATION APPROPRIATOR	CARRIER GAGE	USE	GRANT IN CFS/AF	DATE OF PRIORITY	DOCKET/ APP. NUMBER	ANNOA.	FT. NT.
ANTELOPE CREEK TRIB. TO							
S: 29 T: 34 R: 42W SHERIDAN MILBERT HOLZBERGER	HOLZBERGER RESERVOIR	ST	43.00AF	10/30/1956	A 8942		
NIOBRARA RIVER							
S: 29 T: 33 R: 37W CHERRY JAMES GRAY	PUMP	IR	2.58	04/17/1981	A 15843		
S: 10 T: 33 R: 36W CHERRY SIMMONS IRRIGATION, INC	PUMP	IR	3.46	12/19/1969	A 11843		K
S: 11 T: 33 R: 36W CHERRY SIMMONS IRRIGATION, INC	PUMP	IR	.24	01/09/1961	A 9879		
SIMMONS IRRIGATION, INC	PUMP	IR	.63	04/15/1958	A 9613		
S: 6 T: 33 R: 35W CHERRY SIMMONS IRRIGATION, INC	PUMP	IR	.81	05/12/1958	A 9620		
S: 2 T: 33 R: 35W CHERRY HEATH CATTLE COMPANY	PUMPS	IR	.71	05/31/1962	A 10070		K
HECKEL CREEK							
S: 26 T: 35 R: 38W CHERRY PAUL METZGER	METZGER PROJECT NO. 1	IR	.71	03/21/1938	A 2851		
S: 23 T: 35 R: 38W CHERRY PAUL METZGER	METZGER PROJECT NO. 2	IR	.14	03/21/1938	A 2852		
BEAR CREEK							
S: 12 T: 34 R: 38W CHERRY ALLIE F SANDOZ	BATES DAM	IR	6.50	07/12/1932	A 2276		
S: 6 T: 34 R: 37W CHERRY NEBRASKA GAME AND PARKS FOUNDATION	BAR 99 RANCH CANAL	IR	.47	02/09/1937	A 2696		
S: 16 T: 34 R: 37W CHERRY NEBRASKA GAME AND PARKS FOUNDATION	BAR 99 RANCH CANAL	IR	.65	10/31/1940	A 3321		
DRY CREEK							
S: 21 T: 34 R: 40W CHERRY GAME & PARKS COMMISSION	SHELL LAKE	ST	800.00AF	06/14/1940	A 3180		
S: 18 T: 34 R: 38W CHERRY CHRIS CHRISTENSEN	DRY CREEK CANAL	IR	.41	07/08/1935	A 2552		
S: 16 T: 34 R: 37W CHERRY GAME & PARKS COMMISSION	MORELAND CANAL	IR	.93	05/22/1937	A 2745		
GAME & PARKS COMMISSION	COTTONWOOD LAKE	SS	316.00AF	02/26/1942	A 3555	A-3529	B
BEAR CREEK							
S: 16 T: 34 R: 37W CHERRY NEBRASKA GAME AND PARKS FOUNDATION	BAR 99 RANCH CANAL	IR	.13	12/08/1938	A 2898		
NEBRASKA GAME AND PARKS FOUNDATION	BAR 99 RANCH CANAL	IR	.37	08/31/1932	A 2282	R P-219	
GAME & PARKS COMMISSION	COTTONWOOD LAKE	ST	316.00AF	11/04/1941	A 3529		
S: 15 T: 34 R: 37W CHERRY EVA BOWRING	BAR 99 RANCH DIV. DAM	IR	.43	08/31/1932	A 2282		
S: 14 T: 34 R: 37W CHERRY D JASON COLE ESTATE	COLE DAMS	IR	8.19	02/24/1932	A 2254		

SURFACE WATER RIGHTS DATA
CLAIMS, APPLICATIONS, AND APPROPRIATIONS IN DOWNSTREAM ORDER
DIVISION NO. 2C

SOURCE LOCATION APPROPRIATOR	CARRIER GAGE	USE	GRANT IN CFS/AF	DATE OF PRIORITY	DOCKET/ APP. NUMBER	ANNOA.	FT. NT.
BEAR CREEK							
S: 8 T: 34 R: 36W CHERRY L LLOYD MORTON	LLOYD MORTON RESERVOIR	ST	3.40AF	08/29/1978	A 15344		
S: 9 T: 34 R: 36W CHERRY L LLOYD MORTON	MORTON CANAL	IR	.86	12/27/1976	A 14609		
L LLOYD MORTON	MORTON RESERVOIR NO. 1	ST	3.95AF	03/20/1978	A 15208		
S: 14 T: 34 R: 36W CHERRY TOM & KAREN SCHLACK	WICKMAN CANALS	IR	.58	02/13/1962	A 10013		
NIOBRARA RIVER							
S: 24 T: 33 R: 34W CHERRY EARL WOBIG	PUMP	IR	.96	04/14/1967	A 11102		
S: 31 T: 33 R: 31W CHERRY HOCKENBARY RANCH COMPANY	PUMP	IR	1.31	10/10/1969	A 11815		K
NIOBRARA RIVER TRIB. TO							
S: 15 T: 33 R: 31W CHERRY PAUL J GOODWIN	GOODWIN RESERVOIR	ST	7.00AF	07/22/1974	A 13090		
SNAKE RIVER							
S: 34 T: 31 R: 34W CHERRY DOUGHBOY LAND & CATTLE COMPANY	PUMPS SNAKE RIVER AT DOUGHBOY, NE	IR	1.40	05/16/1955	A 7484		#
BOARDMAN CREEK							
S: 31 T: 30 R: 32W CHERRY EARL B & ROBERT E BACHELOR	BACHELOR CANAL	IR	9.17	05/11/1939	A 2922		
S: 33 T: 30 R: 32W CHERRY STETTER LAND CO	BACHELOR CANAL	IR	27.79	01/17/1935	A 2506		
S: 19 T: 30 R: 31W CHERRY STETTER LAND CO	STETTER RESERVOIR	ST	17.70AF	06/30/1986	A 16502		
STETTER LAND CO	STETTER DIVERSION DAM	IR	5.40	06/15/1987	A 16559		
SNAKE RIVER							
S: 29 T: 31 R: 30W CHERRY AINSWORTH IRRIGATION DISTRICT BUREAU OF RECLAMATION	AINSWORTH CANAL MERRITT RESERVOIR	IR ST	499.23 74486.00AF	03/26/1953 11/10/1958	A 5218 A 9660	T26,65,70	K
MERRITT RESERVOIR							
S: 29 T: 31 R: 30W CHERRY BUREAU OF RECLAMATION	AINSWORTH CANAL	SI		04/22/1965	A 10620	A5218T101	K
SNAKE RIVER							
S: 29 T: 31 R: 30W CHERRY AINSWORTH IRRIGATION DISTRICT	AINSWORTH CANAL	IR	2.40	11/04/1975	A 13853		
AINSWORTH IRRIGATION DISTRICT	AINSWORTH CANAL	IR	2.09	10/05/1977	A 15122		
MERRITT RESERVOIR							
S: 29 T: 31 R: 30W CHERRY BUREAU OF RECLAMATION	AINSWORTH CANAL	SI		11/07/1977	A 15136	A-15122	
SNAKE RIVER							
S: 29 T: 31 R: 30W CHERRY AINSWORTH IRRIGATION DISTRICT	AINSWORTH CANAL	IR	2.20	08/17/1979	A 15557	T-100	K

SURFACE WATER RIGHTS DATA
CLAIMS, APPLICATIONS, AND APPROPRIATIONS IN DOWNSTREAM ORDER
DIVISION NO. 2C

SOURCE LOCATION APPROPRIATOR	CARRIER GAGE	USE	GRANT IN CFS/AF	DATE OF PRIORITY	DOCKET/ APP. NUMBER	AMMOTA.	FT. NT.
<u>SNAKE RIVER</u> S: 29 T: 31 R: 30W CHERRY AINSWORTH IRRIGATION DISTRICT	AINSWORTH CANAL	IR	2.53	11/21/1980	A 15730		
<u>MERRITT RESERVOIR</u> S: 29 T: 31 R: 30W CHERRY BUREAU OF RECLAMATION	AINSWORTH CANAL	SI		04/14/1981	A 15838	A-15557	
<u>SNAKE RIVER</u> S: 29 T: 31 R: 30W CHERRY BUREAU OF RECLAMATION	AINSWORTH CANAL	SI		04/14/1981	A 15838	A-15730	
<u>SNAKE RIVER</u> S: 29 T: 31 R: 30W CHERRY AINSWORTH IRRIGATION DISTRICT	AINSWORTH TEMPORARY RES.	ST	400.00AF	06/12/1986	A 16497		
<u>MERRITT RESERVOIR</u> S: 29 T: 31 R: 30W CHERRY BUREAU OF RECLAMATION	AINSWORTH CANAL	IR	1.93	05/02/1989	A 16790		
<u>STEER CREEK</u> S: 29 T: 31 R: 30W CHERRY AINSWORTH IRRIGATION DISTRICT	AINSWORTH CANAL "SNAKE RIVER NEAR BURGE, NE	SO		05/02/1989	A 16791		#
<u>STEER CREEK</u> S: 28 T: 32 R: 34W CHERRY WM O KRUEGER, INC	PUMP	IR	2.86	01/25/1954	A 5891		
<u>DIAMOND BAR DRAINAGE DITCH</u> S: 10 T: 31 R: 34W CHERRY F COOPER & HELEN FORD	PUMP	IR	3.19	06/06/1974	A 13044		K
<u>ELVIN ADAMSON</u> S: 1 T: 31 R: 34W CHERRY SCHOOL HOUSE LAKE RES.		ST	935.20AF	12/17/1963	A 10269		
<u>MIOBARA RIVER</u> S: 25 T: 33 R: 29W CHERRY MILDRED S MOOSMAN	PUMP	IR	.96	01/03/1950	A 4562		
<u>GORDON CREEK</u> S: 3 T: 28 R: 39W CHERRY FAWN LAKE RANCH COMPANY	GORDON VALLEY RESERVOIR	ST	95.00AF	07/27/1940	A 3219		
<u>GORDON VALLEY RESERVOIR</u> S: 3 T: 28 R: 39W CHERRY FAWN LAKE RANCH COMPANY	GORDON VALLEY CANAL	SO		07/27/1940	A 3427		
<u>GORDON CREEK</u> S: 20 T: 29 R: 36W CHERRY ARTHUR J ABBOTT & SONS CO	PUMP	IR	6.67	06/03/1976	A 14248		K
<u>BETSY CREEK</u> S: 1 T: 28 R: 37W CHERRY STANLEY M & HELEN J HUFFMAN	HUFFMAN CANAL NO. 4	IR	.84	08/31/1971	A 12368		K
<u>BETSY CREEK, TRIB. TO</u> S: 8 T: 28 R: 36W CHERRY STANLEY M & HELEN J HUFFMAN	HUFFMAN CANAL NO. 3	IR	1.72	08/31/1971	A 12367	R P-400	
<u>BETSY CREEK, TRIB. TO</u> S: 18 T: 28 R: 36W CHERRY STANLEY M & HELEN J HUFFMAN	HUFFMAN CANAL NO. 2	IR	1.00	08/31/1971	A 12366		K

DEPARTMENT OF WATER RESOURCES

SURFACE WATER RIGHTS DATA
CLAIMS, APPLICATIONS, AND APPROPRIATIONS IN DOWNSTREAM ORDER
DIVISION NO. 2C

SOURCE LOCATION APPROPRIATOR	CARRIER GAGE	USE	GRANT IN CFS/AF	DATE OF PRIORITY	DOCKET/ APP. NUMBER	ANNOTA. FT.	NT.
BETSY CREEK							
S: 8 T: 28 R: 36W CHERRY STANLEY M & HELEN J HUFFMAN	HUFFMAN CANAL NO. 1	IR	1.53	08/31/1971	A 12365		
S: 3 T: 28 R: 36W CHERRY FRED & RUTH THAYER	PUMP	IR	1.88	05/24/1974	A 13037		
S: 24 T: 29 R: 35W CHERRY J H KIME & SONS COMPANY	KIME CANAL	IR	3.56	11/22/1954	A 6813		
J H KIME & SONS COMPANY	PUMP	IR	.23	08/23/1955	A 7983		
S: 20 T: 29 R: 34W CHERRY GEORGE E YOUNKIN	PUMP	IR	4.37	10/18/1955	A 8227		
GORDON CREEK							
S: 1 T: 29 R: 34W CHERRY ARNOLD & ESTHER WRIGHT, INC	COLE-GORDON CANAL	IR	2.24	12/21/1951	A 4920		
S: 6 T: 29 R: 33W CHERRY LIZZIE M WOLFENDEN ESTATE	LEE CANAL	IR	6.86	04/25/1895	D 973		
LIZZIE M WOLFENDEN ESTATE	LEE CANAL	IR	1.20	06/12/1951	A 4872		
LIZZIE M WOLFENDEN ESTATE	WOLFENDEN CANAL	IR	1.56	12/01/1950	A 4771		
S: 6 T: 29 R: 30W CHERRY ANGUS CATTLE COMPANY	CULVERT	IR	.86	05/21/1979	A 15479		
GORDON G MCLEOD ET AL	MCLEOD CANAL	IR	.82	12/22/1949	A 4554		
ANGUS CATTLE COMPANY	PIERCY CANAL	IR	1.35	04/06/1951	A 4838		
GORDON CREEK, NORTH BRANCH							
S: 6 T: 29 R: 30W CHERRY ANGUS CATTLE COMPANY	CULVERT	IR	3.37	06/21/1979	A 15496		
S: 32 T: 30 R: 30W CHERRY ANGUS CATTLE COMPANY	CULVERT	IR	2.06	06/21/1979	A 15497		
GORDON CREEK							
S: 27 T: 30 R: 30W CHERRY L C BEEL SR	PUMPS	IR	1.64	07/11/1955	A 7757		
NIOBRARA RIVER							
S: 30 T: 33 R: 28W CHERRY PINE CANYON RANCH, INC	PUMPS	IR	.56	02/03/1955	A 7059		
PINE CANYON RANCH, INC	PUMP	IR	.29	12/07/1976	A 14579		
S: 29 T: 33 R: 28W CHERRY JOSEPH J REZNICEK	PUMP	IR	1.63	11/02/1965	A 10710		
S: 33 T: 33 R: 28W CHERRY JOSEPH J REZNICEK	PUMP	IR	.40	02/14/1955	A 7101		
S: 22 T: 33 R: 28W CHERRY FRANK ORMESHER ESTATE	PUMP	IR	.83	11/22/1966	A 10984		
SCHLEGEL CREEK, WEST							
S: 21 T: 31 R: 28W CHERRY SIMEON LAND COMPANY	PUMP NO. 3	IR	.33	04/21/1950	A 4650		K
ALKALI LAKE - LITTLE							
S: 15 T: 31 R: 28W CHERRY SIMEON LAND COMPANY	PUMP NO. 4	IR	.72	04/21/1950	A 4651		K

SURFACE WATER RIGHTS DATA
CLAIMS, APPLICATIONS, AND APPROPRIATIONS IN DOWNSTREAM ORDER
DIVISION NO. 2C

SOURCE LOCATION APPROPRIATOR	CARRIER GAGE	USE	GRANT IN CFS/AF	DATE OF PRIORITY	DOCKET/ APP. NUMBER	ANNOA.	FT. NT.
<u>SCHLEGEL CREEK, EAST</u>							
S: 9 T: 31 R: 28W CHERRY SIMEON LAND COMPANY	PUMP NO. 2	IR	3.99	04/21/1950	A 4649		K
<u>SCHLEGEL CREEK</u>							
S: 5 T: 31 R: 28W CHERRY SIMEON LAND COMPANY	PUMP NO. 1	IR	2.41	04/21/1950	A 4648		K
S: 2 T: 32 R: 28W CHERRY TETHEROW BROS & SONS, INC	PUMP	IR	1.29	11/01/1974	A 13256		K
<u>MIOBRARA RIVER</u>							
S: 27 T: 34 R: 27W CHERRY NEBRASKA PUBLIC POWER DISTRICT	VALENTINE PLANT	PR	1600.00	01/29/1902	A 652		
<u>HAY CREEK</u>							
S: 26 T: 35 R: 34W CHERRY JIMMY L HEATH	PUMP	IR	.62	05/11/1989	A 16798		
<u>MINNECHADUZA CREEK, TRIB. TO</u>							
S: 1 T: 34 R: 31W CHERRY HENRY A FOX	FOX RESERVOIR NO. 4	ST	14.00AF	11/21/1949	A 4533		
HENRY A FOX	FOX RESERVOIR NO. 2	ST	24.00AF	11/21/1949	A 4534		
<u>MINNECHADUZA CREEK</u>							
S: 1 T: 34 R: 30W CHERRY CARVER LAND COMPANY	PUMP	IR	1.51	03/06/1956	A 8397		
ANNABELL HOMAN	PUMP	IR	1.81	11/15/1966	A 10978		
ANNABELL HOMAN	PUMP	IR	.67	03/04/1977	A 14772		
S: 7 T: 34 R: 29W CHERRY RONALD MCCOY	PUMP	IR	.57	04/17/1981	A 15842		
S: 8 T: 34 R: 29W CHERRY CHARLES C DOTY	PUMP	IR	.51	02/02/1977	A 14677		
S: 30 T: 34 R: 28W CHERRY NEALE & MARY ANN PERRETT	PUMP	IR	.50	07/11/1985	A 16428		
S: 32 T: 34 R: 28W CHERRY CHARLIE A BELVILLE	PUMPS	IR	1.84	07/02/1957	A 9526		
S: 34 T: 34 R: 28W CHERRY JAMES L & MICHELENE R VANWINKLE	PUMP	IR	.73	08/19/1975	A 13745		K
JAMES L VANWINKLE	PUMP	IR	.11	04/12/1982	A 16088		K
GREGG W PERRETT	PUMP	IR	.09	02/16/1971	A 12164		
S: 35 T: 34 R: 28W CHERRY EARL C & DONALD E NELSEN	PUMP	IR	.41	05/20/1955	A 7499		
S: 36 T: 34 R: 28W CHERRY ROBERT H & PHYLLIS R PAVELKA	PUMP	IR	.29	11/29/1974	A 13293		
S: 30 T: 34 R: 27W CHERRY NEBRASKA PUBLIC POWER DISTRICT	PIERCE MILLING PLANT	PR	35.00	09/12/1896	A 359		
GAME & PARKS COMMISSION	VALENTINE LAKE	ST	98.00AF	07/15/1938	A 2878		#
	MINNECHADUZA CREEK AT VALENTINE, NE						

SURFACE WATER RIGHTS DATA
CLAIMS, APPLICATIONS, AND APPROPRIATIONS IN DOWNSTREAM ORDER
DIVISION NO. 2C

SOURCE LOCATION APPROPRIATOR	CARRIER GAGE	USE	GRANT IN CFS/AF	DATE OF PRIORITY	DOCKET/ APP. NUMBER	ANNOA.	FT. NT.
<u>FISHBERRY CANYON</u> S: 13 T: 34 R: 28W CHERRY MIDDLE NIOBRARA NRD	COLBURN RESERVOIR	ST	79.20AF	02/18/1983	A 16171		
<u>GOVERNMENT CANYON</u> S: 7 T: 34 R: 27W CHERRY MIDDLE NIOBRARA NRD	GOVERNMENT CANYON RES.	ST	58.50AF	02/18/1983	A 16172		
<u>FISHBERRY CANYON</u> S: 29 T: 34 R: 27W CHERRY GAME & PARKS COMMISSION	FISHBERRY CANYON RES.	ST	8.20AF	03/27/1970	A 11900		
<u>MINNECHADUZA CREEK</u> S: 29 T: 34 R: 27W CHERRY ALLEN WARD	PUMP	IR	.35	05/06/1968	A 11409		
<u>SPRING CREEK</u> S: 20 T: 34 R: 27W CHERRY SEYMOUR B SCOTT	PUMP	IR	.10	06/07/1954	A 6360		
<u>MINNECHADUZA CREEK</u> S: 27 T: 34 R: 27W CHERRY DEER PARK GOLF CLUB	PUMP	IR	1.87	03/26/1969	A 11677		
<u>NIOBRARA RIVER, TRIB. TO</u> S: 21 T: 34 R: 26W CHERRY ALBERT A POTTER	POTTER RESERVOIR NIOBRARA RIVER NEAR SPARKS, NE	ST	12.00AF	06/22/1953	A 5360	#	
<u>TROUT SPRINGS</u> S: 22 T: 34 R: 26W CHERRY CHARLES W OLMSTED	TROUT SPRINGS RESERVOIR	ST	76.60AF	03/01/1979	A 15425		
<u>NIOBRARA RIVER</u> S: 30 T: 34 R: 25W CHERRY FREDRICK L KRZYZANOWSKI	PUMP	IR	.71	07/09/1979	A 15517		
S: 33 T: 34 R: 25W CHERRY WAYNE SHARP	PUMP	IR	3.00	01/12/1973	A 12787		
S: 3 T: 33 R: 25W CHERRY ALFRED CONNER	PUMP	IR	3.63	05/06/1975	A 13574		
S: 18 T: 33 R: 24W KEYA PAHA JAY E HEIGH	PUMP	IR	.36	04/23/1954	A 6238		
ROY E BREUKLANDER	PUMP	IR	3.43	03/04/1974	A 12992		
<u>MULESHOE CREEK</u> S: 10 T: 33 R: 24W KEYA PAHA RONALD MELCHER	PUMP	IR	1.59	11/22/1971	A 12435		
<u>GLEN COVE CREEK</u> S: 26 T: 33 R: 24W BROWN THE NATURE CONSERVANCY	PUMP	IR	1.78	05/07/1968	A 11414		
<u>FAIRFIELD CREEK, SOUTH BRANCH</u> S: 17 T: 32 R: 25W CHERRY W G O'KIEF	O'KIEF RESERVOIR	ST	19.00AF	03/20/1958	A 9603		

SURFACE WATER RIGHTS DATA
CLAIMS, APPLICATIONS, AND APPROPRIATIONS IN DOWNSTREAM ORDER
DIVISION NO. 2C

SOURCE LOCATION APPROPRIATOR	CARRIER GAGE	USE	GRANT IN CFS/AF	DATE OF PRIORITY	DOCKET/ APP. NUMBER	ANNOA.	FT. NT.
NIORRARA RIVER							
S: 34 T: 33 R: 23W BROWN NORTH CENTRAL NEBRASKA RECLAMATION DISTRICT	0-NEILL CANAL	IR		03/16/1973	A 12830		
NORTH CENTRAL NEBRASKA RECLAMATION DISTRICT	SPRINGVIEW FOREBAY RES.	ST		03/16/1973	A 12832		
TURKEY CREEK							
S: 14 T: 33 R: 23W KEYA PAHA ROGER SWIM	PUMP	IR	1.04	02/14/1968	A 11338		
CUB CREEK							
S: 16 T: 33 R: 22W KEYA PAHA MIDDLE NIOBRARA NRD	CUB CREEK RECREATIONAL AREA RESERVOIR	ST	339.20AF	06/02/1976	A 14246		
S: 21 T: 33 R: 22W KEYA PAHA GLEN A HALLOCK	PUMP	IR	2.14	02/25/1975	A 13437		
NIORRARA RIVER							
S: 3 T: 32 R: 22W KEYA PAHA RODNEY J, LINDA L & CAMERON G PALMER	PUMP	IR	.84	01/30/1990	A 16919		
RODNEY J, LINDA L & CAMERON G PALMER	PUMP	DO	.02	01/30/1990	A 16920		
RODNEY J, LINDA L & CAMERON G PALMER	PUMP	FC	.40	01/30/1990	A 16921		
PLUM CREEK, TRIB. TO							
S: 35 T: 30 R: 26W CHERRY LEE L SCHLUETER	PUMP	IR	3.26	03/20/1956	A 8438		
LEE L SCHLUETER	SCHLUETER RESERVOIR	ST	20.00AF	12/22/1950	A 4781		
PLUM CREEK							
S: 21 T: 30 R: 25W CHERRY LIDDY RANCH & TOM L LIDDY SEC-TREAS	PUMP	IR	4.00	05/06/1968	A 11411		
PLUM CREEK, SOUTH BRANCH							
S: 34 T: 30 R: 24W BROWN GALVIN GOOCHEY	PUMP	IR	1.16	04/18/1957	A 9460		
PLUM CREEK							
S: 22 T: 30 R: 24W BROWN JAMES L & SHIRLEY A WEST	PUMP	IR	1.02	12/27/1954	A 6944		
S: 12 T: 30 R: 24W BROWN LEONARD PELC	PUMP	IR	1.16	06/29/1959	A 9735		
CEDAR CREEK							
S: 29 T: 31 R: 26W CHERRY LOIS M RANDALL ET AL	PUMP	IR	1.43	09/22/1975	A 13819		
SAND DRAW, WEST							
S: 28 T: 31 R: 23W BROWN MIDDLE NIOBRARA NRD	APPLEMAN RESERVOIR	ST	151.30AF	03/27/1981	A 15810		
PLUM CREEK							
S: 8 T: 31 R: 23W BROWN LESLIE & BETTY J GRAFF	PUMP	IR	.40	03/09/1957	A 9315		
STORMY L JESSEN TRUST	PUMP	IR	3.86	01/20/1977	A 14648		
STORMY L JESSEN TRUST	PUMP	IR	1.93	01/20/1977	A 14649		

SURFACE WATER RIGHTS DATA
CLAIMS, APPLICATIONS, AND APPROPRIATIONS IN DOWNSTREAM ORDER
DIVISION NO. 2C

SOURCE LOCATION APPROPRIATOR	CARRIER GAGE	USE	GRANT IN CFS/AF	DATE OF PRIORITY	DOCKET/ APP. NUMBER	ANNOT.	FT. OF WT.
PLUM CREEK							
S: 5 T: 31 R: 23W BROWN STORMY L JESSEN TRUST	PUMP	IR	1.93	06/30/1971	A 12308		
SUMMER D JESSEN TRUST	PUMP	IR	1.93	03/15/1976	A 14096		
S: 32 T: 32 R: 22W BROWN ISLAND SUPPLY COMPANY	PINE CANYON RESERVOIR	ST	179.80AF	07/05/1963	A 10211		
S: 22 T: 32 R: 22W BROWN CHESTER R NELSON	PUMP PLUM CREEK AT MEADVILLE, NE	IR	5.01	08/09/1976	A 14381		K#
ROCK CREEK							
S: 1 T: 32 R: 22W KEYA PAHA DEAN & MAX MARYOTT	PUMP	IR	.20	12/29/1969	A 11844		
NIORRARA RIVER							
S: 12 T: 32 R: 22W KEYA PAHA MAYNARD E & DOROTHY JONES	PUMP	IR	.29	09/17/1956	A 8830		K
S: 7 T: 32 R: 21W KEYA PAHA RALPH & GWENDOLINE B KEIM	PUMP	IR	2.10	05/31/1955	A 7612		
S: 16 T: 32 R: 21W KEYA PAHA CLAYTON D PAINTER	PUMP	IR	1.26	07/08/1976	A 14308		
S: 21 T: 32 R: 21W BROWN RICHARD & MARGARET COLBURN	PUMP	IR	7.43	06/21/1976	A 14276		
BEAR CREEK, TRIB. TO							
S: 3 T: 32 R: 21W KEYA PAHA DONALD L & LINDA L FAIRCHILD	PUMP	IR	.12	03/20/1979	A 15437		
NIORRARA RIVER, TRIB. TO							
S: 23 T: 32 R: 21W BROWN WILLIAM D JEFFERS	PUMP	IR	.17	04/18/1972	A 12597		
WILLIAM D JEFFERS	PUMP	IR	.32	04/18/1972	A 12598		
LONG PINE CREEK							
S: 6 T: 29 R: 20W BROWN PINE RANCH INC	PUMP	IR	1.34	10/07/1974	A 13224		
WILLOW CREEK							
S: 27 T: 30 R: 21W BROWN GLEN WEYER	PUMP	MF	.89	08/07/1987	A 16582		
S: 19 T: 30 R: 20W BROWN HARLIN D WELCH	PUMP	IR	.10	03/16/1979	A 15436		
LONG PINE CREEK							
S: 08 T: 30 R: 20W BROWN GAME & PARKS COMMISSION	LONG PINE CREEK	IF	50.00	04/29/1988	A 16642A		
S: 8 T: 30 R: 20W BROWN PAUL PLATE	PUMP	IR	.22	04/04/1955	A 7293		K
S: 29 T: 31 R: 20W BROWN THE 25 CORPORATION, INC	PUMP LONG PINE CREEK NEAR LONG PINE, NE	IR	6.14	06/30/1969	A 11741		#K

SURFACE WATER RIGHTS DATA
CLAIMS, APPLICATIONS, AND APPROPRIATIONS IN DOWNSTREAM ORDER
DIVISION NO. 2C

SOURCE LOCATION APPROPRIATOR	CARRIER GAGE	USE	GRANT IN CFS/AF	DATE OF PRIORITY	DOCKET/ APP. NUMBER	ANNOA.	FT. MT.
<u>LONG PINE CREEK</u> S: 8 T: 31 R: 20W BROWN GAME & PARKS COMMISSION	LONG PINE CREEK	IF	60.00	04/29/1988	A 16642B		
<u>BONE CREEK</u> S: 23 T: 30 R: 22W BROWN RALPH E SKILLMAN	PUMP	IR	.85	02/25/1953	A 5185		
<u>BONE CREEK, TRIB. TO</u> S: 23 T: 30 R: 22W BROWN WASSYL PASSYKA	PUMP	IR	.66	05/24/1976	A 14233		
<u>BONE CREEK</u> S: 14 T: 30 R: 22W BROWN AINSWORTH FEED YARDS	PUMP	IR	.27	01/29/1942	A 3549		K
S: 13 T: 30 R: 22W BROWN ARCHIE H CHRISTENSEN	PUMP	IR	.21	03/11/1975	A 13466		
<u>BONE CREEK, TRIB. TO</u> S: 8 T: 30 R: 22W BROWN CONRAD BUDDE JR	BUDDE RESERVOIR	ST	30.10AF	03/18/1968	A 11375		
S: 10 T: 30 R: 22W BROWN ROBERT E & LOIS H KEIH	PUMP	IR	.90	03/26/1981	A 15808		K
<u>BONE CREEK</u> S: 7 T: 30 R: 21W BROWN MICHAEL L BLOOM TRUST	PUMP	IR	.46	05/25/1964	A 10373		
MARVIN SISSON	PUMP	IR	.42	07/10/1972	A 12683		
<u>BONE CREEK, TRIB. TO</u> S: 17 T: 30 R: 21W BROWN MOODY-MOODY-FERNAU & BROWN COUNTY	MOODY, MOODY, FERNAU & BROWN CO. RESERVOIR	ST	26.95AF	11/04/1974	A 13257		
<u>BONE CREEK</u> S: 8 T: 30 R: 21W BROWN GRAHAM ENDERS	PUMP	IR	.55	12/12/1958	A 9666		K
S: 34 T: 31 R: 21W BROWN ROSA WHEELER	PUMP	IR	.31	08/29/1977	A 15096		
<u>SAND DRAW, TRIB. TO</u> S: 6 T: 30 R: 22W BROWN GLENN E RICHARDSON GROUP	RICHARDSON GROUP ENT. RESERVOIR	ST	35.40AF	10/15/1974	A 13231		
<u>SAND DRAW</u> S: 32 T: 31 R: 22W BROWN JACK M CROOK TRUST	PUMP	IR	.78	08/19/1966	A 10934		
<u>BONE CREEK, TRIB. TO</u> S: 9 T: 31 R: 21W BROWN GAME & PARKS COMMISSION	NEAL KELLER RECREATION PONDS	ST	6.64AF	11/18/1975	A 13869		

DEPARTMENT OF WATER RESOURCES

SURFACE WATER RIGHTS DATA
CLAIMS, APPLICATIONS, AND APPROPRIATIONS IN DOWNSTREAM ORDER
DIVISION NO. 2C

SOURCE LOCATION APPROPRIATOR	CARRIER GAGE	USE	GRANT IN CFS/AF	DATE OF PRIORITY	DOCKET/ APP. NUMBER	ANNOA.	FT. NT.
ROSE CREEK							
S: 10 T: 31 R: 21W BROWN JOHN E & EMILY S LUCHT	PUMP LONG PINE CREEK NEAR RIVERVIEW, NE	IR	.63	02/13/1976	A 14024		#
LONG PINE CREEK							
S: 5 T: 31 R: 20W BROWN ELVA I MCCULLOUGH ET AL	PUMPS	IR	.16	08/05/1955	A 7873		
LONG PINE CREEK, TRIB. TO							
S: 4 T: 31 R: 20W ROCK ELVA I MCCULLOUGH ET AL	GRANT CANAL	IR	.14	01/01/1895	D 400		
SHORT PINE CREEK							
S: 2 T: 31 R: 20W ROCK WESLEY SANDALL ET AL WESLEY SANDALL	PUMP WESLEY SANDALL RESERVOIR	IR ST	3.69 2.73AF	01/29/1968 07/11/1978	A 11324 A 15292		K
SANDALL WESLEY RESERVOIR							
S: 2 T: 31 R: 20W ROCK WESLEY SANDALL	PUMP	SI		11/27/1978	A 15366	A-11324	K
NIORRARA RIVER							
S: 30 T: 32 R: 19W KEYA PAHA HUGH L & CARMA JAMES	PUMP	IR	2.36	02/23/1967	A 11047		
S: 20 T: 32 R: 19W KEYA PAHA DARRELL MEAD	PUMP	IR	3.22	10/18/1974	A 13240		
COON CREEK							
S: 24 T: 32 R: 19W ROCK LEONARD & ETHABEL GIPSON LEONARD & ETHABEL GIPSON	PUMP J R LEONARD CANAL	IR IR	1.00 1.14	08/17/1933 10/19/1940	A 2344 A 3301		
LAUGHING WATER CREEK							
S: 1 T: 31 R: 19W ROCK EDWIN & CAROLYN J HALL EDWIN & CAROLYN J HALL	PUMP PUMP	IR IR	1.14 .29	06/09/1976 04/27/1978	A 14263 A 15248		
S: 24 T: 32 R: 19W ROCK LEONARD & ETHABEL GIPSON LEONARD & ETHABEL GIPSON	PUMP LEONARD CANAL	IR IR	.43 .68	08/17/1933 10/31/1940	A 2344 A 3320		
NIORRARA RIVER							
S: 18 T: 32 R: 18W ROCK JOE R & THELMA LEONARD LOUIS HALL	PUMP PUMP	IR IR	.35 1.00	09/14/1955 10/28/1954	A 8125 A 6799		
S: 1 T: 32 R: 18W ROCK JOE L COPELAND	PUMP	IR	3.76	04/15/1975	A 13556		
SAND CREEK							
S: 35 T: 32 R: 18W ROCK GARDIE M PEACOCK GARDIE M PEACOCK	PEACOCK CANAL PEACOCK RESERVOIR	IR ST	.02 1.00AF	11/14/1929 08/30/1948	A 2112 A 4333		
S: 26 T: 32 R: 18W ROCK HAROLD C TURPIN	PUMP	IR	.52	01/10/1979	A 15384		

SURFACE WATER RIGHTS DATA
CLAIMS, APPLICATIONS, AND APPROPRIATIONS IN DOWNSTREAM ORDER
DIVISION NO. 2C

SOURCE LOCATION APPROPRIATOR	CARRIER GAGE	USE	GRANT IN CFS/AF	DATE OF PRIORITY	DOCKET/ APP. NUMBER	ANNOA.	FT. NT.
<u>OAK CREEK</u> S: 30 T: 32 R: 17W ROCK MARGARET HASCH	PUMP	IR	1.12	10/09/1967	A 11261		
<u>ASH CREEK, TRIB. TO</u> S: 3 T: 31 R: 17W ROCK RICHARD D & CONNIE MUNK	PUMP	IR	.88	11/23/1970	A 12119		
	PUMP	IR	2.02	04/20/1972	A 12601		
<u>ASH CREEK</u> S: 27 T: 32 R: 17W ROCK LESTER STEWART	PUMP	IR	2.26	01/15/1968	A 11315		
S: 16 T: 32 R: 17W ROCK CLARENCE L HEYNE	PUMP	IR	4.38	12/30/1977	A 15157		
EDWIN E DICKAU	PUMP	IR	3.58	05/28/1980	A 15655		K
S: 5 T: 32 R: 17W ROCK DONALD L JAMISON	PUMP	IR	.80	02/28/1968	A 11349		
<u>NIORRARA RIVER</u> S: 33 T: 33 R: 17W KEYA PAHA GLENN HAUGEN	PUMP	IR	1.26	04/11/1968	A 11394		
<u>NIORRARA RIVER, TRIB. TO</u> S: 4 T: 32 R: 17W ROCK DONALD FOCKEN	COOK RESERVOIR	ST	12.00AF	08/03/1950	A 4731		
<u>COOK RESERVOIR</u> S: 6 T: 32 R: 17W ROCK DONALD FOCKEN	PUMP	SO		04/13/1964	A 10348		
<u>NIORRARA RIVER, TRIB. TO</u> S: 34 T: 33 R: 17W ROCK DONALD FOCKEN	PUMP	IR	1.73	08/26/1976	A 14422		
<u>NIORRARA RIVER</u> S: 25 T: 33 R: 17W ROCK M T K RANCH COMPANY	PUMP	IR	4.40	06/15/1981	A 15894		
<u>NIORRARA RIVER, TRIB. TO</u> S: 13 T: 33 R: 17W KEYA PAHA THOMAS G HIGGINS	HIGGINS RESERVOIR	ST	33.30AF	07/08/1981	A 15918		
<u>HIGGINS RESERVOIR</u> S: 13 T: 33 R: 17W KEYA PAHA THOMAS G HIGGINS	PUMP	SO		07/08/1981	A 15920		
THOMAS G HIGGINS	PUMP	SI		07/08/1981	A 15920	A-12191	
<u>NIORRARA RIVER, TRIB. TO</u> S: 13 T: 33 R: 17W KEYA PAHA THOMAS G HIGGINS	PUMP	IR	3.91	03/22/1971	A 12191		
<u>NIORRARA RIVER</u> S: 30 T: 33 R: 16W HOLT M T K RANCH COMPANY	PUMP	IR	.69	04/25/1967	A 11112		

DEPARTMENT OF WATER RESOURCES

SURFACE WATER RIGHTS DATA
CLAIMS, APPLICATIONS, AND APPROPRIATIONS IN DOWNSTREAM ORDER
DIVISION NO. 2C

SOURCE LOCATION APPROPRIATOR	CARRIER GAGE	USE	GRANT IN CFS/AF	DATE OF PRIORITY	DOCKET/ APP. NUMBER	ANNOA.	FT. NT.
OTTER CREEK							
S: 32 T: 33 R: 16W HOLT TURKEY CANYON LAND & CATTLE CO	PUMP	IR	2.36	02/08/1966	A 10766		K
NIORRARA RIVER							
S: 32 T: 33 R: 16W HOLT TURKEY CANYON LAND & CATTLE CO	PUMP	IR	12.20	12/07/1966	A 10993	R	
TURKEY CANYON LAND & CATTLE CO	PUMP	IR	2.86	02/27/1979	A 15423		
NIORRARA RIVER, TRIB. TO							
S: 21 T: 33 R: 16W HOLT RICHARD MILES	TURKEY CANYON RESERVOIR	ST	22.00AF	07/31/1989	A 16856		
S: 15 T: 33 R: 16W BOYD C JOHN TIENKEN	TIENKEN RESERVOIR	ST	6.00AF	08/20/1979	A 15559		
BEAVER CREEK, TRIB. TO							
S: 19 T: 32 R: 15W HOLT EDWARD VARILEK	PUMP	IR	.42	11/03/1970	A 12106		
S: 13 T: 32 R: 16W HOLT M M K RANCH, INC	MMK RANCH RESERVOIR	ST	14.65AF	09/28/1976	A 14481		
CEDAR GULCH							
S: 12 T: 32 R: 16W HOLT JOHN J SHALD	SHALD CEDAR GULCH RES.	ST	75.90AF	11/23/1983	A 16254		
BEAVER CREEK							
S: 12 T: 32 R: 16W HOLT JOHN J SHALD	PUMP	IR	2.09	10/17/1955	A 8226		
JOHN J SHALD	PUMP	IR	3.03	01/13/1976	A 13935		
BEAVER CREEK, TRIB. TO							
S: 12 T: 32 R: 16W HOLT JOHN J SHALD	SHALD RESERVOIR NO. 1	ST	6.70AF	06/14/1974	A 13047		
S: 29 T: 33 R: 15W HOLT ELMER OLBERDING	OLBERDING RESERVOIR	ST	21.10AF	09/02/1969	A 11790		
NIORRARA RIVER							
S: 3 T: 33 R: 15W HOLT FRED R HORNE JR ET AL	PUMPS	IR	27.54	12/17/1974	A 13320		K
NIORRARA RIVER, TRIB. TO							
S: 21 T: 33 R: 15W HOLT WELLER FOUNDATION INC	WELLER RESERVOIR NO. 2	ST	27.90AF	07/09/1973	A 12897		
WELLER FOUNDATION INC	PUMP	IR	1.36	04/20/1971	A 12228		
WELLER FOUNDATION INC	WELLER RESERVOIR	ST	34.00AF	11/04/1957	A 9577		
WELLER RESERVOIR							
S: 21 T: 33 R: 15W HOLT WELLER FOUNDATION INC	PUMP	SI		04/20/1971	A 12229	A-12228	
NIORRARA RIVER, TRIB. TO							
S: 8 T: 33 R: 15W HOLT ELMER C ALLYN	ALLYN RESERVOIR	ST	37.20AF	08/24/1967	A 11234		
S: 9 T: 33 R: 15W HOLT ELMER C ALLYN	ALLYN RESERVOIR NO. 3	ST	8.80AF	07/27/1970	A 12034		

SURFACE WATER RIGHTS DATA
CLAIMS, APPLICATIONS, AND APPROPRIATIONS IN DOWNSTREAM ORDER
DIVISION NO. 2C

SOURCE LOCATION APPROPRIATOR	CARRIER GAGE	USE	GRANT IN CFS/AF	DATE OF PRIORITY	DOCKET/ APP. NUMBER	ANNOA.	FT. NT.
NIORARA RIVER							
S: 30 T: 34 R: 14W BOYD KENNETH KATZER	PUMP	IR	2.97	02/14/1978	A 15182		
HOLT CREEK, EAST							
S: 15 T: 34 R: 21W KEYA PAHA KEITH E & MARLENE K SLOAN	PUMP	IR	1.57	05/12/1977	A 14942		K
KEITH E & MARLENE K SLOAN	SLOAN RESERVOIR	ST	92.90AF	05/12/1977	A 14943		
SLOAN RESERVOIR							
S: 13 T: 34 R: 21W KEYA PAHA KEITH E & MARLENE K SLOAN	PUMP	SI		06/22/1979	A 15502	A-14942	K
HOLT CREEK, SPRING BRANCH							
S: 32 T: 35 R: 20W KEYA PAHA CHARLES A (JR) & LOUISE KAPPELMAN	KAPPELMAN RESERVOIR	ST	40.20AF	01/31/1964	A 10293		
KAPPELMAN RESERVOIR							
S: 32 T: 35 R: 20W KEYA PAHA CHARLES A (JR) & LOUISE KAPPELMAN	PUMP	SO		08/19/1969	A 11771		
SPRING CREEK							
S: 20 T: 35 R: 20W KEYA PAHA LLOYD E BLOMSTROM	BLOMSTROM RESERVOIR	ST	25.37AF	09/16/1966	A 10952		
KEYAPAHA RIVER							
S: 24 T: 35 R: 20W KEYA PAHA CHARLES SMYDER	PUMP	IR	.82	01/03/1968	A 11304		
S: 29 T: 35 R: 19W KEYA PAHA HAROLD E REZAC	PUMP	IR	.70	06/28/1962	A 10084		
HAROLD E REZAC	PUMP	IR	.38	04/09/1956	A 8469		
HAROLD E REZAC	PUMP	IR	1.30	01/22/1968	A 11323		
KEYAPAHA RIVER, TRIB. TO							
S: 29 T: 35 R: 19W KEYA PAHA MYRON NILSON	MYRON NILSON RESERVOIR	ST	191.87AF	04/09/1980	A 15640		
KEYAPAHA RIVER							
S: 28 T: 35 R: 19W KEYA PAHA EDGAR H NILSON	PUMP	IR	1.20	01/28/1964	A 10289		
BURTON CREEK							
S: 17 T: 34 R: 19W KEYA PAHA GENE CULLISON	PUMP	IR	.25	04/12/1966	A 10830		
BURTON CREEK, SPRING BRANCH							
S: 17 T: 34 R: 19W KEYA PAHA RAY E BAKER	EAGLE'S NEST LAKE RES.	ST	21.50AF	08/16/1963	A 10235		
BURTON CREEK, TRIB. TO							
S: 5 T: 34 R: 19W KEYA PAHA RAY E BAKER	PHEASANT ROOST LAKE	ST	12.00AF	05/15/1940	A 3160		
KEYAPAHA RIVER							
S: 28 T: 35 R: 19W KEYA PAHA ROLAND SERR	PUMP	IR	.37	10/20/1966	A 10971		K

See footnotes and use definitions on pages 87 and 88.

SURFACE WATER RIGHTS DATA
CLAIMS, APPLICATIONS, AND APPROPRIATIONS IN DOWNSTREAM ORDER
DIVISION NO. 2C

SOURCE LOCATION APPROPRIATOR	CARRIER GAGE	USE	GRANT IN CFS/AF	DATE OF PRIORITY	DOCKET/ APP. NUMBER	ANNOA.	FT. MT.
KEYAPAHA RIVER							
S: 27 T: 35 R: 19W KEYA PAHA JOSEPH G KRIEGER	PUMP	IR	.92	09/20/1968	A 11566		K
JOSEPH G KRIEGER	PUMP	IR	3.76	02/28/1968	A 11350		K
BUFFALO CREEK							
S: 27 T: 35 R: 19W KEYA PAHA JOSEPH G KRIEGER	PUMP	IR	.53	09/20/1968	A 11565		
KEYAPAHA RIVER							
S: 36 T: 35 R: 19W KEYA PAHA NORMAN E & LORRAIN WENGER	PUMPS	IR	1.74	11/17/1955	A 8257		
KEYAPAHA RIVER, TRIB TO							
S: 36 T: 35 R: 19W KEYA PAHA BOARD OF EDUCATIONAL LANDS & FUNDS	WENGER LEASE RESERVOIR	ST	31.60AF	03/18/1980	A 15631		
WENGER LEASE RESERVOIR							
S: 36 T: 35 R: 19W KEYA PAHA BOARD OF EDUCATIONAL LANDS & FUNDS	PUMP	SO		03/18/1980	A 15632		
BOARD OF EDUCATIONAL LANDS & FUNDS	PUMP	SI		03/18/1980	A 15632	A-8257	
KEYAPAHA RIVER							
S: 6 T: 34 R: 18W KEYA PAHA MILES FERGUSON	PUMP	IR	1.29	03/08/1982	A 16075		K
SPRING CREEK							
S: 35 T: 34 R: 19W KEYA PAHA ALICE E SMITH	PUMP	IR	1.08	12/16/1968	A 11603		
SPRING CREEK, TRIB TO							
S: 30 T: 34 R: 18W KEYA PAHA FEDERAL LAND BANK OF OMAHA	SERR IRRIGATION RESERVOIR	ST	38.90AF	02/17/1977	A 14736		
HOWARD P DUNBAR JR	PUMP	IR	2.19	06/01/1967	A 11159		
S: 15 T: 34 R: 18W KEYA PAHA DIAMOND C PARTNERSHIP	PETERSON RESERVOIR NO. 2	ST	20.00AF	04/21/1977	A 14916		
PETERSON RESERVOIR NO. 2							
S: 15 T: 34 R: 18W KEYA PAHA SHEPPERD & PETERSON	PUMP	SI		04/21/1977	A 14917	A-11285	
SPRING CREEK							
S: 16 T: 34 R: 18W KEYA PAHA DIAMOND C PARTNERSHIP	PUMP	IR	2.66	12/11/1967	A 11285		K
HORSESHOE LAKE							
S: 16 T: 34 R: 18W KEYA PAHA JAMES E COOK & SONS	PUMP	SI		04/01/1981	A 15820	A-11285	K
JAMES E COOK & SONS	PUMP	SI		04/01/1981	A 15820	A-12993	
INDIAN CREEK							
S: 20 T: 35 R: 18W KEYA PAHA KAUPP HEREFORD RANCH	KAUPP RESERVOIR NO. 2	ST	360.90AF	03/09/1981	A 15781		
KAUPP RESERVOIR NO. 2							
S: 20 T: 35 R: 18W KEYA PAHA KAUPP HEREFORD RANCH	PUMP	SO		04/01/1981	A 15818		

SURFACE WATER RIGHTS DATA
CLAIMS, APPLICATIONS, AND APPROPRIATIONS IN DOWNSTREAM ORDER
DIVISION NO. 2C

SOURCE LOCATION APPROPRIATOR	CARRIER GAGE	USE	GRANT IN CFS/AF	DATE OF PRIORITY	DOCKET/ APP. NUMBER	ANNOA.	FT. NT.
<u>SPRING CREEK</u> S: 4 T: 34 R: 18W KEYA PAHA JAMES E COOK & SONS	HORSESHOE LAKE	ST	77.90AF	03/11/1981	A 15784		
<u>KEYAPAHA RIVER</u> S: 4 T: 34 R: 18W KEYA PAHA JAMES E COOK	PUMP	IR	1.51	03/14/1969	A 11669		K
<u>HORSESHOE LAKE</u> S: 4 T: 34 R: 18W KEYA PAHA JAMES E COOK & SONS	PUMP	SI		04/01/1981	A 15820	A-11669	K
<u>KEYAPAHA RIVER</u> S: 4 T: 34 R: 18W KEYA PAHA JAMES E COOK	PUMP	IR	3.16	09/08/1959	A 9758		
<u>HORSESHOE LAKE</u> S: 4 T: 34 R: 18W KEYA PAHA JAMES E COOK & SONS	PUMP	SI		04/01/1981	A 15820	A-9758	
<u>SHINGLE CREEK</u> S: 27 T: 35 R: 18W KEYA PAHA KAUPP HEREFORD RANCH	KAUPP RESERVOIR NO. 4	ST	1564.00AF	01/29/1980	A 15616		
<u>KAUPP RESERVOIR NO. 4</u> S: 22 T: 35 R: 18W KEYA PAHA KAUPP HEREFORD RANCH	PUMP	SO		02/16/1982	A 16060		
<u>KEYAPAHA RIVER</u> S: 3 T: 34 R: 18W KEYA PAHA JAMES E COOK	PUMP	IR	.28	02/24/1948	A 4211		
<u>HORSESHOE LAKE</u> S: 3 T: 34 R: 18W KEYA PAHA JAMES E COOK & SONS	COOK RESERVOIR	SS	22.50AF	07/25/1975	A 13683	A-13605	C
<u>KEYAPAHA RIVER, TRIB. TO</u> S: 15 T: 34 R: 18W KEYA PAHA DIAMOND C PARTNERSHIP	PUMP	SI		04/01/1981	A 15820	A-4211	
<u>PETERSON RESERVOIR</u> S: 15 T: 34 R: 18W KEYA PAHA DIAMOND C PARTNERSHIP	PETERSON RESERVOIR	ST	.00	03/23/1973	A 12839		
<u>KEYAPAHA RIVER, TRIB. TO</u> S: 2 T: 34 R: 18W KEYA PAHA JAMES E COOK	PUMP	SO		03/06/1974	A 12993		
<u>KEYAPAHA RIVER</u> S: 2 T: 34 R: 18W KEYA PAHA ROBERT B & HELEN ROWAN	PUMP	SI		03/06/1974	A 12993	A-11285	
<u>HORSESHOE LAKE</u> S: 2 T: 34 R: 18W KEYA PAHA JAMES E COOK & SONS	COOK RESERVOIR	ST	22.50AF	06/02/1975	A 13605		
<u>KEYAPAHA RIVER</u> S: 2 T: 34 R: 18W KEYA PAHA ROBERT B & HELEN ROWAN	PUMP	IR	.74	02/10/1958	A 9592		
<u>HORSESHOE LAKE</u> S: 2 T: 34 R: 18W KEYA PAHA JAMES E COOK & SONS	PUMP	SI		04/01/1981	A 15820	A-9592	

SURFACE WATER RIGHTS DATA
CLAIMS, APPLICATIONS, AND APPROPRIATIONS IN DOWNSTREAM ORDER
DIVISION NO. 2C

SOURCE LOCATION APPROPRIATOR	CARRIER GAGE	USE	GRANT IN CFS/AF	DATE OF PRIORITY	DOCKET/ APP. NUMBER	ANNOA.	FT. NT.
<u>KEYAPAHA RIVER</u> S: 2 T: 34 R: 18W KEYA PAHA ROBERT B & HELEN ROMAN	PUMP	IR	.92	02/06/1968	A 11332		
<u>HORSESHOE LAKE</u> S: 2 T: 34 R: 18W KEYA PAHA JAMES E COOK & SONS	PUMP	SI		04/01/1981	A 15820	A-11332	
<u>KEYAPAHA RIVER</u> S: 11 T: 34 R: 18W KEYA PAHA ROBERT B ROWAN	PUMP	IR	.57	05/21/1971	A 12270		K
<u>HORSESHOE LAKE</u> S: 2 T: 34 R: 18W KEYA PAHA JAMES E COOK & SONS	PUMP	SI		04/01/1981	A 15820	A-12270	K
<u>KEYAPAHA RIVER</u> S: 11 T: 34 R: 18W KEYA PAHA ROBERT B ROWAN	ROWAN RESERVOIR	SS	21.30AF	05/21/1971	A 12272	A-12271	C
<u>KEYAPAHA RIVER</u> S: 2 T: 34 R: 18W KEYA PAHA ROBERT B ROWAN	ROWAN RESERVOIR NO. 2	ST	177.30AF	08/23/1977	A 15086		
<u>KEYAPAHA RIVER TRIBUT TO</u> S: 11 T: 34 R: 18W KEYA PAHA ROBERT B ROWAN	ROWAN RESERVOIR	ST	21.30AF	05/21/1971	A 12271		
<u>ROWAN RESERVOIR</u> S: 11 T: 34 R: 18W KEYA PAHA ROBERT B ROWAN	PUMP	SI		02/09/1972	A 12501	A-11332	
<u>KEYAPAHA RIVER</u> S: 11 T: 34 R: 18W KEYA PAHA ROBERT B & HELEN ROMAN	PUMP	IR	.65	10/13/1955	A 8219		K
<u>KEYAPAHA RIVER</u> S: 11 T: 34 R: 18W KEYA PAHA ROBERT B & HELEN ROMAN	PUMP	IR	.42	08/31/1973	A 12933	A-8219	DK
<u>HORSESHOE LAKE</u> S: 11 T: 34 R: 18W KEYA PAHA JAMES E COOK & SONS	PUMP	SI		04/01/1981	A 15820	A-8219	K
<u>WOLF CREEK TRIBUT TO</u> S: 24 T: 35 R: 18W KEYA PAHA KAUPP HEREFORD RANCH	KAUPP RESERVOIR NO. 1	ST	129.30AF	03/09/1981	A 15780		
<u>KAUPP RESERVOIR NO. 1</u> S: 24 T: 35 R: 18W KEYA PAHA KAUPP HEREFORD RANCH	PUMP	SO		02/16/1982	A 16061		
<u>KEYAPAHA RIVER</u> S: 8 T: 34 R: 17W KEYA PAHA CURTIS S HITCHCOCK	PUMP	IR	1.50	08/10/1955	A 7886		
<u>KEYAPAHA RIVER</u> S: 8 T: 34 R: 17W KEYA PAHA CURTIS S HITCHCOCK	PUMP	IR	.97	08/20/1971	A 12358	A-7886	D
<u>COON CREEK</u> S: 18 T: 34 R: 17W KEYA PAHA ANDREW F ROWAN JR	PUMP	IR	.66	05/10/1972	A 12627		K

SURFACE WATER RIGHTS DATA
CLAIMS, APPLICATIONS, AND APPROPRIATIONS IN DOWNSTREAM ORDER
DIVISION NO. 2C

SOURCE LOCATION APPROPRIATOR	CARRIER GAGE	USE	GRANT IN CFS/AF	DATE OF PRIORITY	DOCKET/ APP. NUMBER	ANNOA.	FT. NT.
<u>ROWAN JR. ANDREW F. RESERVOIR</u> S: 18 T: 34 R: 17W KEYA PAHA ANDREW F ROWAN JR	PUMP	SI		03/27/1978	A 15216	A-12627	K
<u>COON CREEK</u> S: 18 T: 34 R: 17W KEYA PAHA ANDREW F ROWAN JR ANDREW F ROWAN JR	ANDREW F ROWAN JR RES. PUMP	ST 1R	144.50AF 1.47	03/25/1977 03/25/1977	A 14850 A 14849		K
<u>ROWAN JR. ANDREW F. RESERVOIR</u> S: 18 T: 34 R: 17W KEYA PAHA ANDREW F ROWAN JR	PUMP	SI		03/25/1977	A 14851	A-14849	K
<u>COON CREEK, SOUTH BRANCH</u> S: 30 T: 34 R: 17W KEYA PAHA FRANK H & LINDA L BECK	PETERSON RESERVOIR NO. 1	ST	26.00AF	11/09/1964	A 10467		
<u>PETERSON RESERVOIR NO. 1</u> S: 30 T: 34 R: 17W KEYA PAHA FRANK H & LINDA L BECK	PUMP	SO		01/06/1975	A 13345		
<u>COON CREEK, SOUTH BRANCH, TRIB. TO</u> S: 30 T: 34 R: 17W KEYA PAHA FRANK H & LINDA L BECK	BECK RESERVOIR	ST	25.30AF	06/30/1980	A 15670		
<u>COON CREEK, SOUTH BRANCH</u> S: 19 T: 34 R: 17W KEYA PAHA PETERSON BROTHERS	PUMP	IR	1.29	08/30/1967	A 11240		K
<u>COON CREEK, SOUTH BRANCH, TRIB. TO</u> S: 19 T: 34 R: 17W KEYA PAHA MANFRED PETERSON	PETERSON RESERVOIR	ST	162.00AF	01/27/1977	A 14664		
<u>PETERSON RESERVOIR</u> S: 19 T: 34 R: 17W KEYA PAHA MANFRED PETERSON	PUMP	SI		01/27/1977	A 14663	A-14907	K
<u>COON CREEK, SOUTH BRANCH, TRIB. TO</u> S: 19 T: 34 R: 17W KEYA PAHA MANFRED PETERSON	PUMP	SI		01/27/1977	A 14663	A-11240	K
<u>KEYA PAHA RIVER</u> S: 9 T: 34 R: 17W KEYA PAHA EMMA C BOTHWELL ESTATE	PUMP	IR	1.22	02/11/1969	A 11643		
<u>SPOTTED TAIL CREEK</u> S: 33 T: 35 R: 17W KEYA PAHA CURTIS S HITCHCOCK	HITCHCOCK RES. NO. 3	ST	68.40AF	08/23/1976	A 14416		
<u>SPOTTED TAIL CREEK, BRANCH OF</u> S: 34 T: 35 R: 17W KEYA PAHA LEON RICHARDSON	RICHARDSON RESERVOIR	ST	54.00AF	07/17/1954	A 6431		
<u>RICHARDSON RESERVOIR</u> S: 34 T: 35 R: 17W KEYA PAHA LEON RICHARDSON	PUMP	SO		07/17/1954	A 7251		

DEPARTMENT OF WATER RESOURCES

SURFACE WATER RIGHTS DATA
CLAIMS, APPLICATIONS, AND APPROPRIATIONS IN DOWNSTREAM ORDER
DIVISION NO. 2C

SOURCE LOCATION APPROPRIATOR	CARRIER GAGE	USE	GRANT IN CFS/AF	DATE OF PRIORITY	DOCKET/ APP. NUMBER	ANNOA. FT. NT.
<u>RICHARDSON RESERVOIR</u>						
S: 34 T: 35 R: 17W KEYA PAHA LEON RICHARDSON	PUMP	SO		07/24/1972	A 12691	
<u>SPOTTED TAIL CREEK, SPRING BRANCH</u>						
S: 33 T: 35 R: 17W KEYA PAHA EUPHEMIA HITCHCOCK	HITCHCOCK RESERVOIR NO. 2	ST	19.22AF	03/31/1967	A 11087	
<u>HITCHCOCK RESERVOIR NO. 2</u>						
S: 33 T: 35 R: 17W KEYA PAHA EUPHEMIA HITCHCOCK	PUMP	SO		03/30/1970	A 11910	
<u>SPOTTED TAIL CREEK, BRANCH OF</u>						
S: 33 T: 35 R: 17W KEYA PAHA CURTIS S HITCHCOCK	HITCHCOCK RESERVOIR	ST	50.20AF	07/18/1961	A 9952	
<u>HITCHCOCK RESERVOIR</u>						
S: 33 T: 35 R: 17W KEYA PAHA CURTIS S HITCHCOCK	PUMP	SO		07/18/1961	A 9994	
<u>SPOTTED TAIL CREEK</u>						
S: 4 T: 34 R: 17W KEYA PAHA HARRY H ZIMMERMAN	PUMP	IR	.36	03/22/1962	A 10035	
<u>SPOTTED TAIL CREEK, TRIB TO</u>						
S: 3 T: 34 R: 17W KEYA PAHA FLOYD BURKINSHAW	BURKINSHAW RES. NO. 1	ST	3.89AF	11/25/1968	A 11590	
FLOYD BURKINSHAW	BURKINSHAW RES. NO. 2	ST	7.16AF	11/25/1968	A 11591	
<u>SPOTTED TAIL CREEK</u>						
S: 9 T: 34 R: 17W KEYA PAHA JAMES D DOYLE	PUMP	DO	1.34	03/16/1990	A 16944	
<u>KEYAPAHA RIVER</u>						
S: 9 T: 34 R: 17W KEYA PAHA JAMES D DOYLE	PUMP	IR		03/16/1990	A 16945	
S: 15 T: 34 R: 17W KEYA PAHA FLOYD BURKINSHAW	PUMP	IR	1.64	05/02/1966	A 10839	
FLOYD BURKINSHAW	PUMP	IR	.17	02/07/1950	A 4587	
<u>OAK CREEK</u>						
S: 27 T: 34 R: 17W KEYA PAHA THOMAS G HIGGINS	T. HIGGINS RESERVOIR	ST	55.90AF	06/27/1980	A 15669	
<u>HIGGINS, T., RESERVOIR</u>						
S: 27 T: 34 R: 17W KEYA PAHA THOMAS G HIGGINS	PUMP	SO		02/23/1989	A 16747	
<u>SPRING BRANCH CREEK</u>						
S: 34 T: 34 R: 17W KEYA PAHA GEORGE HIGGINS	HIGGINS RESERVOIR	ST	2.70AF	05/25/1973	A 12873	
<u>SPRING BRANCH CREEK, TRIB TO</u>						
S: 28 T: 34 R: 17W KEYA PAHA GEORGE DOYLE	PUMP	IR	1.76	06/30/1967	A 11189	

SURFACE WATER RIGHTS DATA
CLAIMS, APPLICATIONS, AND APPROPRIATIONS IN DOWNSTREAM ORDER
DIVISION NO. 2C

SOURCE LOCATION APPROPRIATOR	CARRIER OF GAGE	USE	GRANT IN CFS/AF	DATE OF PRIORITY	DOCKET/APP. NUMBER	ANNOA.	FT. NT.
OAK CREEK							
S: 19 T: 34 R: 16W BOYD							
JOHN DAVIS	PUMP	IR	1.48	07/09/1969	A 11746		
JOHN & JENNIE DAVIS	DAVIS RESERVOIR	ST	6.70AF	01/08/1979	A 15382		
JOHN & JENNIE DAVIS	PUMP	IR	1.10	07/15/1976	A 14327		
DAVIS RESERVOIR							
S: 19 T: 34 R: 16W BOYD							
JOHN DAVIS	PUMP	*S1		08/04/1980	A 15698	A-11746	
JOHN DAVIS	PUMP	S1		08/04/1980	A 15698	A-14327	
KEYAPAHA RIVER, TRIB. TO							
S: 29 T: 34 R: 16W BOYD							
WAYNE KIBBY	KIBBY RESERVOIR	ST	20.70AF	08/15/1978	A 15322		
KEYAPAHA RIVER							
S: 21 T: 34 R: 16W BOYD							
O'NEILL PRODUCTION CREDIT ASSOCIATION	PUMP	IR	.71	02/19/1957	A 9230		K
MEGLIN CREEK							
S: 21 T: 34 R: 16W BOYD							
SHANE FARMS, INC	KIBBY RESERVOIR	ST	15.00AF	06/14/1949	A 4481		
KIBBY RESERVOIR							
S: 21 T: 34 R: 16W BOYD							
O'NEILL PRODUCTION CREDIT ASSOCIATION	KIBBY CANAL	S1		06/14/1949	A 8258	A-9230	K
CLINE'S RESERVOIR							
S: 11 T: 34 R: 16W BOYD							
MARVIN E & JUDITH K CLINE	PUMP	SO		10/22/1976	A 14519		
MARVIN E & JUDITH K CLINE	PUMP	S1		10/22/1976	A 14519	A-15110	
LOST CREEK							
S: 11 T: 34 R: 16W BOYD							
MARVIN E & JUDITH K CLINE	PUMP	IR	2.10	09/16/1977	A 15110		
MARVIN E & JUDITH K CLINE	CLINE RESERVOIR	ST	118.00AF	10/22/1976	A 14518		
KEYAPAHA RIVER							
S: 19 T: 34 R: 15W BOYD							
LEROY MCCARTHY	PUMP	IR	.87	08/05/1976	A 14375		#
KEYA PAHA RIVER NEAR NAPER, NE							
DRY CREEK, TRIB. TO							
S: 1 T: 34 R: 16W BOYD							
JERALD & JEFFREY HAMLING	HAMLING & HAMLING RES.	ST	44.70AF	02/07/1979	A 15413		
HAMLING & HAMLING RESERVOIR							
S: 1 T: 34 R: 16W BOYD							
JERALD HAMLING	PUMP	SO		03/11/1981	A 15783		
KEYAPAHA RIVER							
S: 22 T: 34 R: 15W BOYD							
PAUL H HONKE	PUMP	IR	.53	02/27/1974	A 12991		
PAUL H HONKE	PUMP	IR	.70	03/15/1968	A 11373		
S: 14 T: 34 R: 15W BOYD							
WAYNE KIBBY	PUMPS	IR	.86	04/06/1953	A 5245		

DEPARTMENT OF WATER RESOURCES

SURFACE WATER RIGHTS DATA
CLAIMS, APPLICATIONS, AND APPROPRIATIONS IN DOWNSTREAM ORDER
DIVISION NO. 2C

SOURCE LOCATION APPROPRIATOR	CARRIER GAGE	USE	GRANT IN CFS/AF	DATE OF PRIORITY	DOCKET/ APP. NUMBER	ANNOA.	FT. NT.
<u>KEYAPAHA RIVER</u> S: 19 T: 34 R: 14W BOYD ELMER P & IRENE MAE WILLIAMSON	PUMP	IR	1.20	05/03/1966	A 10840		K
<u>NIORRARA RIVER</u> S: 27 T: 34 R: 14W BOYD JEROME REIMAN	PUMP	IR	6.34	07/02/1970	A 11987		
JAMES L LIEWER	PUMP	IR	3.84	02/19/1974	A 12983		
<u>SANDY CREEK, BIG, TRIB. TO</u> S: 26 T: 31 R: 15W HOLT EDWIN RENTSCHLER	RENTSCHLER RESERVOIR	ST	17.00AF	10/13/1976	A 14506		
<u>RENTSCHLER RESERVOIR</u> S: 26 T: 31 R: 15W HOLT EDWIN RENTSCHLER	PUMP	SO		10/13/1976	A 14507		
<u>SANDY CREEK, BIG</u> S: 14 T: 31 R: 15W HOLT DALE GILBERT	PUMP	IR	.50	01/13/1966	A 10748		K
<u>SANDY CREEK, BIG, TRIB. TO</u> S: 15 T: 31 R: 15W HOLT R C WADSWORTH	PUMP	IR	.46	03/23/1976	A 14117		
<u>SANDY CREEK, BIG</u> S: 14 T: 31 R: 15W HOLT OLIVER HORTON	PUMP	IR	.43	01/23/1989	A 16737		
<u>SANDY CREEK, BIG, TRIB. TO</u> S: 10 T: 31 R: 15W HOLT JEROME E WEBER	WEBER RESERVOIR	ST	10.26AF	08/14/1974	A 13147		
<u>SANDY CREEK, BIG</u> S: 3 T: 31 R: 15W HOLT SALSNESS RANCH, INC	PUMP	IR	3.34	02/21/1973	A 12812		
<u>SPRING CREEK</u> S: 4 T: 31 R: 15W HOLT SALSNESS RANCH, INC	WILSON RESERVOIR	ST	11.20AF	05/08/1967	A 11131		
SALSNESS RANCH, INC	PUMP	IR	7.96	03/06/1973	A 12821		
DOWNTOWN REALTY COMPANY	PUMP	IR	4.39	03/08/1965	A 10558		
<u>SPRING CREEK, TRIB. TO</u> S: 4 T: 31 R: 15W HOLT ART SALSNESS	PUMP	IR	1.29	09/25/1981	A 15999		K
<u>CONWAY BRANCH</u> S: 4 T: 31 R: 15W HOLT SALSNESS RANCH, INC	SALSNESS RESERVOIR	ST	11.90AF	03/24/1978	A 15212		
<u>SPRING CREEK</u> S: 34 T: 32 R: 15W HOLT EDNA P MCEACHEN	MCEACHEN RESERVOIR NO. 1	ST	146.50AF	11/03/1975	A 13849		
<u>SANDY CREEK, BIG</u> S: 34 T: 32 R: 15W HOLT L A BREINER	PUMP	IR	1.37	02/27/1967	A 11048		

SURFACE WATER RIGHTS DATA
CLAIMS, APPLICATIONS, AND APPROPRIATIONS IN DOWNSTREAM ORDER
DIVISION NO. 2C

SOURCE LOCATION APPROPRIATOR	CARRIER GAGE	USE	GRANT IN CFS/AF	DATE OF PRIORITY	DOCKET/ APP. NUMBER	ANNOA.	FT. NT.
SANDY CREEK, BIG TRIB. TO S: 35 T: 32 R: 15W HOLT SIMON TIMMERMANS SIMON TIMMERMANS TIMMERMANS RESERVOIR	PUMP TIMMERMANS RESERVOIR	IR ST	.57 11.97AF	10/01/1969	A 11809 A 11810		
S: 35 T: 32 R: 15W HOLT SIMON TIMMERMANS SANDY CREEK, BIG S: 15 T: 32 R: 15W HOLT HIGHLAND SPRINGS RANCH	PUMP	SI		10/01/1969	A 11811	A-11809	
SANDY CREEK, BIG TRIB. TO S: 10 T: 32 R: 15W HOLT HIGHLAND SPRINGS RANCH HIGHLAND SPRINGS RANCH SMITH RESERVOIR NO. 1 S: 10 T: 32 R: 15W HOLT HIGHLAND SPRINGS RANCH	PUMP SMITH RESERVOIR NO. 1 PUMP	IR ST	3.53 .71 22.00AF	01/17/1967	A 11019 A 11148 A 9783		
SANDY CREEK, BIG S: 31 T: 33 R: 14W HOLT RUSSEL HIPKE RUSSEL HIPKE HIPKE, ETAL	PUMP PUMP PUMP	IR IR IR	2.64 2.25 1.79	01/10/1967 07/13/1973 03/23/1990	A 11009 A 12901 A 16963	R P-463	
SANDY CREEK, BIG TRIB. TO S: 31 T: 33 R: 14W HOLT RUSSEL HIPKE HIPKE RESERVOIR S: 31 T: 33 R: 14W HOLT RUSSEL HIPKE RUSSEL HIPKE	HIPKE RESERVOIR PUMP PUMP	ST SI SI	58.40AF	01/04/1980	A 15603 A 15604 A 15604		A-12901 A-16963
SANDY CREEK, LITTLE S: 19 T: 33 R: 13W BOYD JAMES L ALLYN S: 18 T: 33 R: 13W HOLT JAMES L ALLYN MIORARA RIVER S: 8 T: 33 R: 13W BOYD A M ENGELHAUPT	PUMP PUMP PUMP	IR IR IR	1.78 1.83	10/26/1981 12/22/1976	A 16012 A 14604		
HULL LAKE SPRINGS, TRIB. TO S: 6 T: 33 R: 13W BOYD GAME & PARKS COMMISSION BRUSH CREEK S: 1 T: 31 R: 14W HOLT CONRAD FRICKEL S: 25 T: 32 R: 14W HOLT DONALD & SANDRA HOLTGREW	HULL LAKE RESERVOIR FRICKEL RESERVOIR PUMP	ST ST IR	32.00AF 4.70AF 1.39	02/15/1950 06/23/1975 03/29/1971	A 4598 A 13632 A 12195		

DEPARTMENT OF WATER RESOURCES

SURFACE WATER RIGHTS DATA
CLAIMS, APPLICATIONS, AND APPROPRIATIONS IN DOWNSTREAM ORDER
DIVISION NO. 2C

SOURCE LOCATION APPROPRIATOR	CARRIER GAGE	USE	GRANT IN CFS/AF	DATE OF PRIORITY	DOCKET/ APP. NUMBER	ANNOA.	FT. NT.
<u>BRUSH CREEK</u> S: 25 T: 32 R: 14W HOLT PAUL & LARRY POESSNECKER	PUMP	IR	1.36	02/06/1989	A 16743		
<u>BRUSH CREEK, TRIB. TO</u> S: 31 T: 32 R: 13W HOLT SAMUEL & MARK LANGE	PUMP	IR	1.74	10/29/1956	A 8937		K
<u>BRUSH CREEK</u> S: 24 T: 32 R: 14W HOLT LON W & WYNELLE D KEIM	PUMP	IR	1.38	05/05/1969	A 11697		
S: 13 T: 32 R: 14W HOLT LON W & WYNELLE D KEIM	PUMP	IR	.97	06/12/1970	A 11973		
S: 12 T: 32 R: 14W HOLT HOWARD C KRAMBECK	PUMP	IR	.24	11/13/1981	A 16020		
HOWARD C KRAMBECK	PUMP	IR	1.57	01/28/1981	A 15758		
<u>BRUSH CREEK, TRIB. TO</u> S: 17 T: 32 R: 13W HOLT JOHN SCHWINDT	SCHWINDT RESERVOIR	ST	26.40AF	03/05/1962	A 10026		
<u>SCHWINDT RESERVOIR</u> S: 17 T: 32 R: 13W HOLT JOHN SCHWINDT	PUMP	SO		03/05/1962	A 10092		
<u>BRUSH CREEK, TRIB. TO</u> S: 22 T: 33 R: 13W HOLT GALYEN LAND & CATTLE CO	GALYEN NORTH FISH POND	ST	3.90AF	08/15/1979	A 15551		
<u>SPRING BRANCH</u> S: 35 T: 33 R: 13W HOLT URBAN & LEANDER MENKE	PUMP	IR	2.24	12/01/1966	A 10989		
<u>NIOBRARA RIVER, TRIB. TO</u> S: 24 T: 33 R: 13W HOLT SCHAFFER RANCHES, INC	SCHAFFER RESERVOIR	ST	2.30AF	06/17/1974	A 13048		
<u>NIOBRARA RIVER</u> S: 28 T: 33 R: 12W BOYD RAYMOND R NEMEC	PUMP	IR	1.01	01/27/1969	A 11625		
<u>TURKEY CREEK</u> S: 26 T: 32 R: 13W HOLT WILBUR L COLEMAN	COLEMAN RESERVOIR NO. 1	ST	35.10AF	06/18/1963	A 10207		
<u>COLEMAN RESERVOIR NO. 1</u> S: 26 T: 32 R: 13W HOLT WILBUR L COLEMAN	PUMP	SO		09/13/1963	A 10243		
<u>TURKEY CREEK</u> S: 6 T: 32 R: 12W HOLT O'NEILL PRODUCTION CREDIT ASSOCIATION	PUMP	IR	4.65	02/02/1976	A 13981		
<u>TURKEY CREEK, TRIB. TO</u> S: 5 T: 32 R: 12W HOLT MILES PUBLISHING COMPANY	MILES RESERVOIR	ST	4.79AF	07/28/1975	A 13688		

SURFACE WATER RIGHTS DATA
CLAIMS, APPLICATIONS, AND APPROPRIATIONS IN DOWNSTREAM ORDER
DIVISION NO. 2C

SOURCE LOCATION APPROPRIATOR	CARRIER GAGE	USE	GRANT IN CFS/AF	DATE OF PRIORITY	DOCKET/ APP. NUMBER	ANNOTA.	FT. NT.
<u>TURKEY CREEK, LITTLE</u>							
S: 28 T: 33 R: 12W HOLT WILLIAM STORJOHANN	STORJOHANN POND NO. 1	ST	9.30AF	10/26/1964	A 10462		
<u>NIOBRARA RIVER</u>							
S: 27 T: 33 R: 12W HOLT DUANE DOWD ET AL	PUMP	IR	6.12	03/23/1976	A 14118		
DUANE DOWD ET AL	PUMP	IR	.37	09/23/1976	A 14477		
<u>DEVILS GULCH TRIB. TO</u>							
S: 2 T: 32 R: 12W HOLT RITA CUATT	PUMP	IR	2.18	11/09/1967	A 11276		
RITA CUATT	CUATT RESERVOIR NO. 1	ST	2.00AF	08/08/1960	A 9850		
<u>CUATT RESERVOIR NO. 1</u>							
S: 2 T: 32 R: 12W HOLT RITA CUATT	PUMP	SO		08/29/1966	A 10943		
<u>NIOBRARA RIVER</u>							
S: 30 T: 33 R: 11W BOYD NEBRASKA PUBLIC POWER DISTRICT	NORTHERN NEBRASKA PLANT NO. 1	PR	1450.00	10/30/1923	A 1725		
NEBRASKA PUBLIC POWER DISTRICT	NORTHERN NEBRASKA PLANT NO. 1	RD		08/20/1925	A 1777	A-1725	
NEBRASKA PUBLIC POWER DISTRICT	NORTHERN NEBRASKA PLANT NO. 1	RD		08/29/1927	A 1955	A-1725	
NEBRASKA PUBLIC POWER DISTRICT	NORTHERN NEBRASKA PLANT NO. 1	PR	550.00	06/08/1942	A 3574	A-1725	#
	NIOBRARA RIVER NEAR SPENCER, NE						
<u>YOUNG CREEK, TRIB. TO</u>							
S: 31 T: 33 R: 11W HOLT HARRY E & ROSEMARY PROUTY	PROUTY WEST RESERVOIR	ST	9.10AF	06/24/1975	A 13635		
HARRY E & ROSEMARY PROUTY	PROUTY EAST RESERVOIR	ST	11.50AF	06/24/1975	A 13634		
<u>YOUNG CREEK</u>							
S: 31 T: 33 R: 11W HOLT HARRY E & ROSEMARY PROUTY	PROUTY RESERVOIR NO. 4	ST	21.00AF	03/27/1978	A 15214		
S: 32 T: 33 R: 11W HOLT HARRY E & ROSEMARY PROUTY	PUMP	IR	1.11	02/25/1972	A 12519		K
HARRY E & ROSEMARY PROUTY	PROUTY YOUNG CREEK RES.	ST	17.80AF	06/25/1980	A 15661		
<u>PROUTY YOUNG CREEK RESERVOIR</u>							
S: 32 T: 33 R: 11W HOLT HARRY E & ROSEMARY PROUTY	PUMP	SI		06/25/1980	A 15662	A-12519	K
<u>NIOBRARA RIVER</u>							
S: 32 T: 33 R: 11W HOLT HARRY E & ROSEMARY PROUTY	PUMP	IR	.38	03/31/1977	A 14870		
S: 33 T: 33 R: 11W HOLT NEIL HIPKE	PUMP	IR	1.14	03/04/1975	A 13454		
S: 34 T: 33 R: 11W BOYD BELVA JOHNSON	PUMPS	IR	1.14	01/14/1957	A 9100		

SURFACE WATER RIGHTS DATA
CLAIMS, APPLICATIONS, AND APPROPRIATIONS IN DOWNSTREAM ORDER
DIVISION NO. 2C

SOURCE LOCATION APPROPRIATOR	CARRIER GAGE	USE	GRANT IN CFS/AF	DATE OF PRIORITY	DOCKET/ APP. NUMBER	ANNOA.	FT. NT.
<u>PROUTY SPRINGS</u>							
S: 5 T: 32 R: 11W HOLT							
LORENA E PROUTY	PROUTY CANAL	IR	1.44	06/01/1934	A 2393		
LORENA E PROUTY	PUMP	IR	1.87	10/15/1976	A 14510		K
<u>NIORRARA RIVER, TRIB. TO</u>							
S: 4 T: 32 R: 11W HOLT							
LILLIE H WITHERWAX	WITHERWAX RESERVOIR	ST	14.00AF	02/06/1961	A 9886		
<u>WITHERWAX RESERVOIR</u>							
S: 4 T: 32 R: 11W HOLT							
LILLIE H WITHERWAX	WITHERWAX CANAL	SO		02/06/1961	A 10020		
<u>NIORRARA RIVER, TRIB. TO</u>							
S: 4 T: 32 R: 11W HOLT							
LILLIE H WITHERWAX	PUMP	IR	.31	01/26/1959	A 9685		
<u>NIORRARA RIVER</u>							
S: 2 T: 32 R: 11W BOYD							
DELWIN RUDA	PUMP	IR	1.39	12/28/1956	A 9063		
<u>EAGLE CREEK, EAST BRANCH</u>							
S: 6 T: 30 R: 12W HOLT							
GORDON D JOHNSON	PUMP	IR	.91	07/12/1955	A 7759		
<u>EAGLE CREEK, MIDDLE BRANCH</u>							
S: 18 T: 30 R: 13W HOLT							
HELEN L SEGER	PUMP	IR	1.77	05/19/1980	A 15650		
S: 17 T: 30 R: 13W HOLT							
LOUIS GOEKE	GOEKE RESERVOIR NO. 1	ST	4.20AF	08/06/1971	A 12343		
<u>EAGLE CREEK, MIDDLE BRANCH, TRIB. TO</u>							
S: 7 T: 30 R: 13W HOLT							
JAMES W GALYEN	GALYEN RESERVOIR	ST	7.94AF	09/11/1974	A 13199		
GEORGE ALBRECHT	PUMP	IR	.54	03/01/1971	A 12174		
<u>EAGLE CREEK, MIDDLE BRANCH</u>							
S: 8 T: 30 R: 13W HOLT							
LOUIS GOEKE	GOEKE RESERVOIR NO. 2	ST	7.50AF	08/06/1971	A 12344		
PAUL F SEGER	BECKER CANAL	IR	.24	11/30/1894	D 274		K
<u>EAGLE CREEK, MIDDLE BRANCH, TRIB. TO</u>							
S: 1 T: 30 R: 14W HOLT							
EAGLE CREEK LODGE	EAGLE CREEK RESERVOIR	ST	141.00AF	07/31/1972	A 12702		
S: 6 T: 30 R: 13W HOLT							
PAUL F SEGER	BOKHOF CANAL	IR	.48	09/18/1894	D 275		K
S: 4 T: 30 R: 13W HOLT							
DORIS W SLOAN	TIELKE RESERVOIR NO. 1	ST	20.10AF	07/10/1963	A 10216		
<u>EAGLE CREEK, MIDDLE BRANCH</u>							
S: 2 T: 30 R: 13W HOLT							
JOHN H KITCHENS	PUMP	IR	2.13	05/06/1963	A 10186		
<u>EAGLE CREEK, NORTH BRANCH</u>							
S: 26 T: 31 R: 13W HOLT							
ALBERT WIDTFELDT	PUMP	IR	1.75	06/26/1974	A 13054		

SURFACE WATER RIGHTS DATA
CLAIMS, APPLICATIONS, AND APPROPRIATIONS IN DOWNSTREAM ORDER
DIVISION NO. 2C

SOURCE LOCATION APPROPRIATOR	CARRIER GAGE	USE	GRANT IN CFS/AF	DATE OF PRIORITY	DOCKET/APP NUMBER	ANNOA.	FT. NT.
<u>EAGLE CREEK</u> S: 8 T: 31 R: 12W HOLT DORIS MOSS ET AL	PUMP	IR	.58	02/05/1973	A 12800		
<u>EAGLE CREEK, TRIB. TO</u> S: 5 T: 31 R: 12W HOLT LYLE VEQUIST	PUMP	IR	1.61	05/19/1967	A 11141		
<u>HONEY CREEK</u> S: 22 T: 31 R: 12W HOLT DAVID G BOICE	PUMP	IR	1.90	10/30/1978	A 15358		K
S: 10 T: 31 R: 12W HOLT DORIS MOSS ET AL	PUMP	IR	1.92	02/05/1974	A 12975		K
<u>EAGLE CREEK</u> S: 33 T: 32 R: 12W HOLT DON D BAILEY	PUMP	IR	1.30	12/15/1981	A 16026		
S: 27 T: 32 R: 12W HOLT LORETTA HYNES	PUMP	IR	.43	07/30/1956	A 8700		K
S: 26 T: 32 R: 12W HOLT RONALD BRION	PUMP	IR	9.87	02/13/1976	A 14018		
S: 24 T: 32 R: 12W HOLT GEORGE W MELLOR	PUMP	IR	.43	01/02/1957	A 9078		
S: 21 T: 32 R: 11W HOLT M A MILLER	PUMP	IR	2.72	02/08/1967	A 11040		K
<u>CAMP CREEK</u> S: 19 T: 31 R: 11W HOLT ROBERT PETERSON	CAMP CREEK CAT	ST	12.80AF	05/02/1977	A 14925		
<u>EAGLE CREEK</u> S: 11 T: 32 R: 11W HOLT FRANK SEARLES	PUMP	IR	.71	10/05/1955	A 8215		
AUSTIN A SEARLES	PUMP	IR	1.83	02/22/1967	A 11046		#
	EAGLE CREEK NEAR REDBIRD, NE						
<u>EAGLE CREEK, TRIB. TO</u> S: 11 T: 32 R: 11W HOLT LORENE SCHAAF	SCHAAF RESERVOIR	ST	22.84AF	07/08/1974	A 13066		
<u>SPRINGS, SPINAR</u> S: 1 T: 32 R: 11W HOLT LORENE SCHAAF	SPINAR CANAL	IR	.23	04/09/1935	A 2535		
<u>NIOBRARA RIVER</u> S: 6 T: 32 R: 10W BOYD PAUL E ALLEN	PUMP	IR	.77	04/12/1982	A 16087		
<u>NIOBRARA RIVER, TRIB. TO</u> S: 7 T: 32 R: 10W HOLT VELDON PINKERMAN	PINKERMAN RES. NO. 1	ST	4.20AF	07/11/1966	A 10880		
<u>SPRINGS, WREDE</u> S: 8 T: 32 R: 10W HOLT JOSEPH C KAMPHAUS	WREDE CANAL	IR	.31	07/28/1934	A 2449		

SURFACE WATER RIGHTS DATA
CLAIMS, APPLICATIONS, AND APPROPRIATIONS IN DOWNSTREAM ORDER
DIVISION NO. 2C

SOURCE LOCATION APPROPRIATOR	CARRIER GAGE	USE	GRANT IN CFS/AF	DATE OF PRIORITY	DOCKET/ APP. NUMBER	ANNOA.	FT. NT.
<u>NIOBRARA RIVER, TRIB. TO</u>							
S: 9 T: 32 R: 10W HOLT WILLIAM F BECKER	BECKER RESERVOIR NO. 1	ST	5.49AF	06/13/1975	A 13624		
<u>NIOBRARA RIVER</u>							
S: 10 T: 32 R: 10W HOLT SALLY A BECKER	PUMP	IR	1.87	02/28/1977	A 14761		
S: 11 T: 32 R: 10W HOLT O'NEILL PRODUCTION CREDIT ASSOCIATION	PUMP	IR	1.19	01/15/1976	A 13944		
O'NEILL PRODUCTION CREDIT ASSOCIATION	PUMP	IR	1.13	11/21/1978	A 15364		
<u>REDBIRD CREEK</u>							
S: 23 T: 30 R: 11W HOLT FRED KRUGMAN	PUMP	IR	.95	12/04/1959	A 9778		
S: 14 T: 30 R: 11W HOLT GUY L JOHNSON	PUMP	IR	1.08	03/04/1981	A 15778		K
S: 1 T: 30 R: 11W HOLT VERM WREDE	PUMP	IR	1.75	11/19/1970	A 12116		
VERM WREDE	PUMP	IR	1.41	09/13/1971	A 12378		
NORRIS C GEORGE	PUMP	IR	.94	07/02/1956	A 8655		
<u>BLACKBIRD CREEK</u>							
S: 32 T: 31 R: 11W HOLT ROY BOSHART	PUMP	IR	1.07	04/05/1990	A 16968		
S: 29 T: 31 R: 11W HOLT ARTHUR A MANN	PUMP	IR	.43	09/25/1969	A 11805		
ARTHUR A MANN	PUMP	IR	.42	04/18/1967	A 11104		
S: 20 T: 31 R: 11W HOLT EMIL L BARTOS	PUMP	IR	3.43	05/07/1982	A 16103		
S: 16 T: 31 R: 11W HOLT BOARD OF EDUCATIONAL LANDS & FUNDS	PUMP	IR	.69	04/07/1964	A 10346		K
S: 10 T: 31 R: 11W HOLT LLOYD ROUSE	PUMP	IR	1.14	06/25/1976	A 14287		
<u>BLACKBIRD CREEK, TRIB. TO</u>							
S: 15 T: 31 R: 11W HOLT ELMER DEVALL	DEVALL RESERVOIR	ST	7.37AF	08/21/1973	A 12925		
<u>BLACKBIRD CREEK</u>							
S: 15 T: 31 R: 11W HOLT ANDREW H JOHNSON	PUMP	IR	.86	10/23/1975	A 13835		
<u>REDBIRD CREEK, TRIB. TO</u>							
S: 18 T: 31 R: 10W HOLT VIRGIL L PINKERMAN	PUMP	IR	.97	01/18/1971	A 12142		
VIRGIL L PINKERMAN	PINKERMAN RES. NO. 2	ST	36.50AF	06/25/1971	A 12304		
<u>PINKERMAN RESERVOIR NO. 2</u>							
S: 18 T: 31 R: 10W HOLT VIRGIL L PINKERMAN	PUMP	SI		06/25/1971	A 12305	A-12142	

SURFACE WATER RIGHTS DATA
CLAIMS, APPLICATIONS, AND APPROPRIATIONS IN DOWNSTREAM ORDER
DIVISION NO. 2C

SOURCE LOCATION APPROPRIATOR	CARRIER GAGE	USE	GRANT IN CFS/AF	DATE OF PRIORITY	DOCKET/ APP. NUMBER	ANNOA.	FT. MT.
<u>REDBIRD CREEK, TRIB. TO</u> S: 8 T: 31 R: 10W HOLT ROBERT J YOUNG	YOUNG RESERVOIR	ST	48.80AF	12/08/1978	A 15374		
S: 5 T: 31 R: 10W HOLT VIRGIL L PINKERMAN	PUMP	IR	1.76	09/13/1967	A 11248		
VIRGIL L PINKERMAN	PINKERMAN RES. NO. 1	ST	68.10AF	09/13/1967	A 11249		
<u>PINKERMAN RESERVOIR NO. 1</u> S: 5 T: 31 R: 10W HOLT VIRGIL L PINKERMAN	PUMP	SI		09/13/1967	A 11250	A-11248	
<u>REDBIRD CREEK, TRIB. TO</u> S: 5 T: 31 R: 10W HOLT HELEN, MARY & MARK ASIMUS	PUMP	IR	1.64	06/01/1967	A 11158		
HELEN, MARY & MARK ASIMUS	ASIMUS RESERVOIR	ST	44.20AF	04/11/1962	A 10042		
<u>ASIMUS RESERVOIR</u> S: 5 T: 31 R: 10W HOLT HELEN, MARY & MARK ASIMUS	PUMP	SI		10/10/1962	A 10114	A-11158	
<u>REDBIRD CREEK</u> S: 32 T: 32 R: 10W HOLT WILLIAM F BECKER	PUMP	IR	1.87	12/10/1976	A 14584		
WILLIAM F BECKER	BECKER RESERVOIR NO. 3	ST	11.60AF	11/29/1976	A 14569		
<u>BECKER RESERVOIR NO. 3</u> S: 31 T: 32 R: 10W HOLT WILLIAM F BECKER	PUMP	SI		11/29/1976	A 14570	A-14584	
WILLIAM F BECKER	PUMP	SO		07/26/1979	A 15531		
<u>REDBIRD CREEK, TRIB. TO</u> S: 4 T: 31 R: 10W HOLT VIRGIL L PINKERMAN	PINKERMAN RESERVOIR	ST	14.10AF	02/13/1970	A 11866		
<u>PINKERMAN RESERVOIR</u> S: 4 T: 31 R: 10W HOLT RICK PINKERMAN	PUMP	SO		04/06/1981	A 15825		
<u>REDBIRD CREEK, TRIB. TO</u> S: 33 T: 32 R: 10W HOLT WILLIAM F BECKER	PUMP	IR	1.87	03/19/1976	A 14108		
WILLIAM F BECKER	BECKER RESERVOIR NO. 2	ST	53.70AF	04/06/1976	A 14154		
<u>BECKER RESERVOIR NO. 2</u> S: 33 T: 32 R: 10W HOLT WILLIAM F BECKER	PUMP	SI		04/06/1976	A 14155	A-14108	
<u>REDBIRD CREEK</u> S: 22 T: 32 R: 10W HOLT RICHARD D & MADONNA M DAY	PUMP	IR	1.04	10/17/1968	A 11574		K
ERVIN C WITT	PUMP	IR	.13	01/27/1967	A 11033		K
<u>REDBIRD CREEK, TRIB. TO</u> S: 22 T: 32 R: 10W HOLT ERVIN C WITT	WITT RESERVOIR NO. 1	ST	9.30AF	06/20/1969	A 11732		

DEPARTMENT OF WATER RESOURCES

SURFACE WATER RIGHTS DATA
CLAIMS, APPLICATIONS, AND APPROPRIATIONS IN DOWNSTREAM ORDER
DIVISION NO. 2C

SOURCE LOCATION APPROPRIATOR	CARRIER GAGE	USE	GRANT IN CFS/AF	DATE OF PRIORITY	DOCKET/ APP. NUMBER	ANNOA.	FT. NT.
WITT RESERVOIR							
S: 22 T: 32 R: 10W HOLT ERVIN C WITT	PUMP REDBIRD CREEK AT REDBIRD, NE	SO		06/20/1969	A 11734		#
LOUSE CREEK							
S: 36 T: 32 R: 10W HOLT							
MARVIN L VONASEK	PUMP	IR	1.96	03/10/1969	A 11664		
MARVIN L VONASEK	PUMP	IR	.69	04/02/1971	A 12203		
MARVIN L VONASEK	PUMP	IR	1.87	11/29/1989	A 16898		
S: 30 T: 32 R: 9W HOLT							
JOE F FORMAN & SONS	PUMP	IR	1.24	09/18/1970	A 12080		
JOE F FORMAN & SONS	PUMP	IR	.98	04/13/1976	A 14174		
SQUAW CREEK							
S: 22 T: 32 R: 9W HOLT							
DENNIS D HRBEK	PUMP	IR	1.11	07/11/1989	A 16842		
STEEL CREEK							
S: 14 T: 31 R: 9W HOLT							
NELSON RANCHES, INC	PUMP	IR	.75	05/05/1969	A 11696		
S: 2 T: 31 R: 9W HOLT							
OTTO & MARVIN DROBNY	PUMP	IR	3.59	04/25/1966	A 10837		K
S: 31 T: 32 R: 8W KNOX							
LEONA M ROE	PUMP	IR	3.14	11/02/1978	A 15360		
S: 29 T: 32 R: 8W KNOX							
RUZICKA & RUZICKA FARMS	PUMP	IR	1.80	05/12/1967	A 11137		
RUZICKA & RUZICKA FARMS	PUMP	IR	1.89	05/18/1981	A 15871		
NIOBRARA RIVER							
S: 16 T: 32 R: 8W KNOX							
ROBERT (MRS) PISCHEL	PUMP	IR	.80	07/31/1956	A 8707		
ROBERT (MRS) PISCHEL	PUMP	IR	.66	02/25/1958	A 9597		
PISCHEL, SVOBODA, & DIEZ	PUMP	IR	1.07	03/16/1966	A 10804		
S: 15 T: 32 R: 8W KNOX							
LEONARD NIELSEN	PUMP	IR	2.07	11/20/1970	A 12117		
LEONARD NIELSEN	PUMP	IR	.84	05/13/1955	A 7466		
LEONARD NIELSEN	PUMP	IR	.56	04/24/1973	A 12865		#
S: 24 T: 32 R: 8W KNOX							
JOE E & CARROL PISCHEL	PUMP	IR	1.45	09/27/1966	A 10958		K
PISCHEL CREEK TRIBUTARY							
S: 7 T: 31 R: 8W KNOX							
EMIL L BARTOS	BARTOS RESERVOIR	ST	89.00AF	01/03/1975	A 13343		
PISCHEL CREEK							
S: 7 T: 31 R: 8W KNOX							
EMIL L BARTOS	PUMP	IR	3.84	03/18/1975	A 13479		

SURFACE WATER RIGHTS DATA
CLAIMS, APPLICATIONS, AND APPROPRIATIONS IN DOWNSTREAM ORDER
DIVISION NO. 2C

SOURCE LOCATION APPROPRIATOR	CARRIER GAGE	USE	GRANT IN CFS/AF	DATE OF PRIORITY	DOCKET/APP. NUMBER	ANNOA.	FT. NT.
<u>BARTOS RESERVOIR</u> S: 7 T: 31 R: 8W KNOX EMIL L BARTOS	PUMP	SI		02/22/1977	A 14748	A-13479	
<u>PISHEL CREEK, TRIB. TO</u> S: 8 T: 31 R: 8W KNOX EMIL L BARTOS	BARTOS RESERVOIR NO. 2	ST	49.30AF	01/29/1979	A 15404		
<u>BARTOS RESERVOIR NO. 2</u> S: 8 T: 31 R: 8W KNOX EMIL L BARTOS	PUMP	SI		01/29/1979	A 15405	A-13479	
<u>PISHEL CREEK</u> S: 8 T: 31 R: 8W KNOX EMIL L BARTOS	PUMP	IR	.57	07/29/1976	A 14359		
<u>FRANK G BARTOS</u> FRANK G BARTOS	FRANK BARTOS RESERVOIR	ST	11.30AF	09/24/1976	A 14479		
<u>BARTOS, FRANK, RESERVOIR</u> S: 8 T: 31 R: 8W KNOX FRANK G BARTOS	PUMP	SI		09/02/1977	A 15102	A-14359	
<u>PISHEL CREEK, TRIB. TO</u> S: 34 T: 32 R: 8W KNOX LEONARD HAINERAICH	PUMP	IR	1.11	08/12/1966	A 10928		
<u>S: 33 T: 32 R: 8W KNOX</u> LEONARD HAINERAICH	HAINERAICH RESERVOIR	ST	24.30AF	09/01/1967	A 11241		
<u>HAINERAICH RESERVOIR</u> S: 34 T: 32 R: 8W KNOX LEONARD HAINERAICH	PUMP	SI		01/11/1968	A 11312	A-10928	
<u>NIOBRARA RIVER</u> S: 25 T: 32 R: 8W KNOX EDWARD L & MARIE F SEDIVY	PUMP	IR	.33	08/07/1974	A 13139		K
<u>S: 29 T: 32 R: 7W KNOX</u> ROLLA KREYCIK	PUMP	IR	1.16	01/22/1957	A 9125		
<u>SOLDIER CREEK, TRIB. TO</u> S: 10 T: 31 R: 8W KNOX LEONARD NIELSEN	PUMP	IR	1.82	05/16/1990	A 16990		
<u>SOLDIER CREEK</u> S: 11 T: 31 R: 8W KNOX VONASEK FARMS, INC	VONASEK RESERVOIR	ST	28.00AF	01/09/1953	A 5128		
<u>VONASEK RESERVOIR</u> S: 12 T: 31 R: 8W KNOX VONASEK FARMS, INC	PUMP	SO		01/09/1953	A 5799		
<u>NIOBRARA RIVER</u> S: 4 T: 31 R: 7W KNOX NORBERT DOBIAS	PUMP	IR	2.86	05/26/1981	A 15876		
<u>NIOBRARA RIVER, TRIB. TO</u> S: 9 T: 31 R: 7W KNOX BERNICE L DOBIAS	DOBIAS RESERVOIR	ST	17.40AF	03/24/1981	A 15799		

DEPARTMENT OF WATER RESOURCES

SURFACE WATER RIGHTS DATA
CLAIMS, APPLICATIONS, AND APPROPRIATIONS IN DOWNSTREAM ORDER
DIVISION NO. 2C

SOURCE LOCATION APPROPRIATOR	CARRIER GAGE	USE	GRANT IN CFS/AF	DATE OF PRIORITY	DOCKET/ APP. NUMBER	ANNOA.	FT. NT.
<u>DOBIAZ RESERVOIR</u>							
S: 9 T: 31 R: 7W KNOX BERNICE L DOBIAZ	PUMP	SO		03/24/1981	A 15800		
<u>MIORRARA RIVER, TRIB. TO</u>							
S: 4 T: 31 R: 7W KNOX ADOLPH J SUKUP	PUMP	IR	1.47	03/23/1976	A 14115		
<u>MIORRARA RIVER</u>							
S: 3 T: 31 R: 7W KNOX ROGER KOTROUS	PUMP	IR	1.29	08/20/1956	A 8756		
<u>VERDIGRE CREEK, SOUTH BRANCH, TRIB. TO</u>							
S: 6 T: 28 R: 8W ANTELOPE ELDON L SCHACHT	SCHACHT RESERVOIR	ST	14.00AF	04/05/1979	A 15444		
<u>VERDIGRE CREEK, SOUTH BRANCH</u>							
S: 8 T: 28 R: 8W ANTELOPE GUS COLTER	DRAYTON CANAL	IR	1.52	08/11/1894	D 248		K
<u>ELEY CREEK</u>							
S: 27 T: 28 R: 8W ANTELOPE JOHN SCHLEUSENER	SCHLEUSENER RESERVOIR	ST	12.70AF	07/26/1971	A 12332		
<u>SPRING CREEK, BIG, TRIB. TO</u>							
S: 23 T: 28 R: 8W ANTELOPE JIM & CHERYL DUFF	FISH HATCHERY	FC	.50	04/07/1986	A 16482		
S: 15 T: 28 R: 8W ANTELOPE DONALD W MCBRIDE	DON MCBRIDE RESERVOIR	ST	7.10AF	10/24/1966	A 10972		
<u>SPRING CREEK, BIG</u>							
S: 14 T: 28 R: 8W ANTELOPE DAVID L C & DIXIE WILLATS	PUMP	IR	.88	12/09/1966	A 10997		K
<u>VERDIGRE CREEK, SOUTH BRANCH</u>							
S: 11 T: 28 R: 8W ANTELOPE GERALD C & SHARON E HOYT	PUMP	IR	1.13	03/03/1957	A 9282		K
S: 6 T: 28 R: 7W ANTELOPE CURT R & JANICE M SCHLEUSENER	PUMP	IR	.71	09/18/1970	A 12079		
<u>VERDIGRE CREEK, EAST BRANCH</u>							
S: 2 T: 27 R: 7W ANTELOPE GAME & PARKS COMMISSION	SPRING POND NO. 1	ST	1.74AF	11/22/1971	A 12436		
GAME & PARKS COMMISSION	SPRING POND NO. 2	ST	1.59AF	11/22/1971	A 12437		
GAME & PARKS COMMISSION	REARING PONDS	ST	1.20AF	11/22/1971	A 12438		
<u>VERDIGRE CREEK, EAST BRANCH, TRIB. TO</u>							
S: 34 T: 28 R: 7W ANTELOPE GAME & PARKS COMMISSION	GROVE LAKE RESERVOIR	ST	3.55AF	07/10/1962	A 10087		
S: 27 T: 28 R: 7W ANTELOPE GAME & PARKS COMMISSION	GROVE REARING POND NO. 1	ST	.90AF	06/28/1965	A 10646		
GAME & PARKS COMMISSION	GROVE REARING POND NO. 2	ST	2.50AF	06/28/1965	A 10647		
<u>VERDIGRE CREEK, EAST BRANCH</u>							
S: 22 T: 28 R: 7W ANTELOPE GAME & PARKS COMMISSION	GROVE LAKE RESERVOIR	ST	592.00AF	01/02/1952	A 4928		

SURFACE WATER RIGHTS DATA
CLAIMS, APPLICATIONS, AND APPROPRIATIONS IN DOWNSTREAM ORDER
DIVISION NO. 2C

SOURCE LOCATION APPROPRIATOR	CARRIER OF GAGE	USE	GRANT AMOUNT CFS/AF	DATE OF PRIORITY	DOCKET/ APP NUMBER	ANNOA.	FT. HT.
<u>HAY CREEK</u> S: 29 T: 28 R: 7W ANTELOPE GREG FLETCHER	GREG FLETCHER RESERVOIR	ST	13.73AF	09/16/1985	A 16446		
<u>VERDIGRE CREEK, EAST BRANCH</u> S: 9 T: 28 R: 7W ANTELOPE EVERETT C MEYER	PUMP	IR	.23	02/17/1977	A 14735		K
<u>VERDIGRE CREEK</u> S: 33 T: 29 R: 7W KNOX EVERETT C MEYER	PUMP	IR	1.48	01/14/1969	A 11613		
<u>MERRIMAN CREEK, TRIB. TO</u> S: 5 T: 28 R: 6W ANTELOPE CREIGHTON ROD & GUN CLUB	ROD & GUN CLUB RESERVOIR	ST	62.00AF	07/12/1946	A 3926		
<u>VERDIGRE CREEK</u> S: 11 T: 29 R: 7W KNOX EUGENE, JEAN, WILLIAM, DOROTHY HENES DONALD W DOERR	PUMP PUMP	IR IR	.39 .97	05/02/1967 01/25/1984	A 11121 A 16263		K
<u>VERDIGRE CREEK, TRIB. TO</u> S: 10 T: 29 R: 7W KNOX DONALD W DOERR	DOM DOERR RESERVOIR	ST	64.90AF	05/21/1987	A 16555		
<u>DOERR IRRIGATION RESERVOIR, DON</u> S: 10 T: 29 R: 7W KNOX DONALD W DOERR	PUMP	SI		05/23/1988	A 16648	A-16555	
<u>VERDIGRE CREEK</u> S: 2 T: 29 R: 7W KNOX HARLAN LATIMER	PUMP	IR	.57	06/11/1984	A 16306		K
<u>VERDIGRE CREEK, MIDDLE BRANCH</u> S: 28 T: 29 R: 9W HOLT ARTHUR H & ANITA R WATERMAN	CLARA WATERMAN RESERVOIR	ST	57.50AF	08/11/1967	A 11221		
<u>VERDIGRE CREEK, MIDDLE BRANCH, TRIB. TO</u> S: 22 T: 29 R: 9W HOLT DELBERT BOELTER	DELBERT BOELTER RESERVOIR	ST	57.50AF	06/15/1989	A 16826		
<u>DELBERT BOELTER RESERVOIR</u> S: 22 T: 29 R: 9W HOLT DELBERT BOELTER	PUMP	SO		06/15/1989	A 16827	A-16826	
<u>WATERMAN, CLARA, RESERVOIR</u> S: 26 T: 29 R: 9W HOLT ARTHUR H & ANITA R WATERMAN	PUMP	SI		08/11/1967	A 11222	A-11220	
<u>VERDIGRE CREEK, MIDDLE BRANCH, TRIB. TO</u> S: 23 T: 29 R: 9W HOLT DELBERT BOELTER	BOELTER RESERVOIR	ST	.10AF	08/01/1966	A 10911		
<u>JAMES CLIFTON JR</u> S: 12 T: 29 R: 9W HOLT JAMES CLIFTON JR	CLIFTON RESERVOIR	ST	18.47AF	10/24/1972	A 12755		
<u>VERDIGRE CREEK, MIDDLE BRANCH</u> S: 33 T: 30 R: 8W KNOX VIVIENNE LEMASTERS	PUMP	IR	1.21	12/12/1968	A 11597		

DEPARTMENT OF WATER RESOURCES

SURFACE WATER RIGHTS DATA
CLAIMS, APPLICATIONS, AND APPROPRIATIONS IN DOWNSTREAM ORDER
DIVISION NO. 2C

SOURCE LOCATION APPROPRIATOR	CARRIER GAGE	USE	GRANT IN CFS/AF	DATE OF PRIORITY	DOCKET/ APP. NUMBER	ANNOA.	FT. NT.
<u>VERDIGRE CREEK, MIDDLE BRANCH</u> S: 33 T: 30 R: 8W KNOX VIVIENNE LEMASTERS	PUMP	IR	.36	04/26/1982	A 16097		K
<u>VERDIGRE CREEK, MIDDLE BRANCH, TRIB. TO</u> S: 34 T: 30 R: 8W KNOX ELVEN A BUTTERFIELD	BUTTERFIELD RESERVOIR	ST	21.20AF	03/16/1983	A 16184		
S: 27 T: 30 R: 8W KNOX EDWARD HEGEMEYER	PUMP	IR	1.07	12/20/1988	A 16727		
<u>VERDIGRE CREEK, MIDDLE BRANCH</u> S: 25 T: 30 R: 8W KNOX RONALD COOK	PUMP	IR	.48	10/17/1968	A 11573		K
CHARLES A COOK	PUMP	IR	.51	03/28/1990	A 16966		
S: 25 T: 30 R: 8W KNOX DEAN N PIERCE	PUMP	IR	2.50	05/12/1981	A 15868		
S: 30 T: 30 R: 7W KNOX MARY GROELING	PUMP	IR	3.61	03/13/1990	A 16943		
DALE A & MARY L JELINEK	PUMP	IR	.62	01/03/1977	A 14624		K
S: 29 T: 30 R: 7W KNOX PAUL M & MARCELLA SUKUP	PUMP	IR	.34	09/02/1955	A 8056		K
PAUL SUKUP	PUMP	IR	.71	03/12/1982	A 16077		K
S: 28 T: 30 R: 7W KNOX ERNEST J JELINEK	JELINEK RESERVOIR	SS	20.58AF	10/19/1981	A 16009	A-13459	C
<u>VERDIGRE CREEK, MIDDLE BRANCH, TRIB. TO</u> S: 33 T: 30 R: 7W KNOX ERNEST J JELINEK	JELINEK RESERVOIR	ST	20.58AF	03/06/1975	A 13459		
<u>JELINEK RESERVOIR</u> S: 33 T: 30 R: 7W KNOX ERNEST J JELINEK	PUMP	SO		03/06/1975	A 13460		
<u>VERDIGRE CREEK, MIDDLE BRANCH, TRIB. TO</u> S: 22 T: 30 R: 7W KNOX ALBERT SUKUP	SUKUP RESERVOIR	ST	16.00AF	07/07/1954	A 6413		
<u>SUKUP RESERVOIR</u> S: 22 T: 30 R: 7W KNOX ALBERT SUKUP	PUMP	SO		07/07/1954	A 6945		
<u>VERDIGRE CREEK, TRIB. TO</u> S: 11 T: 29 R: 6W KNOX ARLIE R SORENSEN	SORENSEN RESERVOIR	ST	8.00AF	12/15/1952	A 5110		
<u>SORENSEN RESERVOIR</u> S: 11 T: 29 R: 6W KNOX ARLIE R SORENSEN	PUMP	SO		12/15/1952	A 8403		
<u>VERDIGRE CREEK, NORTH BRANCH</u> S: 14 T: 30 R: 9W HOLT ALFRED N KOPLIN	PUMP	IR	1.62	10/21/1974	A 13241		K
S: 1 T: 30 R: 9W HOLT JAMES A PAVELKA	PUMP	IR	.87	04/22/1955	A 7324		

SURFACE WATER RIGHTS DATA
CLAIMS, APPLICATIONS, AND APPROPRIATIONS IN DOWNSTREAM ORDER
DIVISION NO. 2C

SOURCE LOCATION APPROPRIATOR	CARRIER GAGE	USE	GRANT IN CFS/AF	DATE OF PRIORITY	DOCKET/ APP. NUMBER	ANNOA.	FT. NT.
<u>VERDIGRE CREEK, NORTH BRANCH</u>							
S: 1 T: 30 R: 9W HOLT DAVID PAVELKA	PUMP	IR	2.41	05/04/1976	A 14210		
S: 32 T: 31 R: 8W KNOX CLAYTON C, LOIS M & ROGER M JOHNSON	PUMP	IR	4.24	11/09/1970	A 12109		
S: 34 T: 31 R: 8W KNOX MARVIN R & RAYMOND F SOUCEK, ET AL	PUMP	IR	3.98	01/06/1969	A 11611		K
DAVID A & JEANINE P RUZICKA	PUMP	IR	2.66	07/26/1972	A 12693		
S: 35 T: 31 R: 8W KNOX ARNOLD D & ARDITH A MILLER	PUMP	IR	2.03	04/26/1976	A 14194		K
S: 25 T: 31 R: 8W KNOX FRANK G BARTOS	FRANK BARTOS RESERVOIR	ST	5.60AF	03/18/1977	A 14822		
<u>BARTOS, FRANK, RESERVOIR</u> S: 25 T: 31 R: 8W KNOX FRANK G BARTOS	PUMP	SO		03/18/1977	A 14823		
<u>VERDIGRE CREEK, NORTH BRANCH</u>							
S: 35 T: 31 R: 8W KNOX FRANK G BARTOS	BARTOS RESERVOIR NO. 2	ST	43.60AF	02/18/1981	A 15766		
<u>BARTOS RESERVOIR NO. 2</u> S: 25 T: 31 R: 8W KNOX FRANK G BARTOS	PUMP	SI		02/18/1981	A 15767	A-14823	K
<u>VERDIGRE CREEK, NORTH BRANCH</u>							
S: 35 T: 31 R: 8W KNOX FRANK G BARTOS	BARTOS RESERVOIR NO. 3	ST	23.20AF	02/18/1981	A 15768		
<u>BARTOS RESERVOIR NO. 3</u> S: 23 T: 31 R: 8W KNOX FRANK G BARTOS	PUMP	SO		02/18/1981	A 15769		
<u>VERDIGRE CREEK, NORTH BRANCH</u>							
S: 1 T: 30 R: 8W KNOX LARRY L & MARILYN K FRANK	PUMP	IR	1.53	03/26/1970	A 11895		
S: 6 T: 30 R: 7W KNOX JERRY L KONOPASEK	PUMP	IR	.97	02/16/1977	A 14731		
GLEN W & DOROTHY J POLLARD	PUMP	IR	.81	02/03/1969	A 11632		K
S: 5 T: 30 R: 7W KNOX HARRY J PAVLIK	PUMP	IR	2.80	09/16/1975	A 13811		
S: 4 T: 30 R: 7W KNOX JAMES, KENT, JOHN & MRS. JOHN PAVLIK HARRY A PAVLIK	PUMP	IR	1.96	02/13/1990	A 16926		
	PUMP	IR	1.33	09/16/1975	A 13812		#
	NORTH BRANCH VERDIGRE CREEK NEAR VERDIGRE, NE						
S: 9 T: 30 R: 7W KNOX BERNARD SUKUP	PUMP	IR	.83	07/07/1989	A 16839		
S: 10 T: 30 R: 7W KNOX BERNARD G & MILDRED R SUKUP ROBERT D FRANK	PUMP	IR	1.74	09/22/1975	A 13818		K
	PUMP	IR	1.31	04/13/1976	A 14175		

DEPARTMENT OF WATER RESOURCES

SURFACE WATER RIGHTS DATA
CLAIMS, APPLICATIONS, AND APPROPRIATIONS IN DOWNSTREAM ORDER
DIVISION NO. 2C

SOURCE LOCATION APPROPRIATOR	CARRIER GAGE	USE	GRANT IN CFS/AF	DATE OF PRIORITY	DOCKET/ APP. NUMBER	ANNOT.	FT. NT.
<u>VERDIGRE CREEK, NORTH BRANCH</u>							
S: 11 T: 30 R: 7W KNOX NORMAN E CIHLAR	PUMP	IR	.31	09/28/1976	A 14484		
VAKOC CONSTRUCTION COMPANY	PUMP	MF	3.34	02/07/1989	A 16745		
JAMES E SUKUP	PUMP	IR	2.61	08/19/1976	A 14407		
S: 12 T: 30 R: 7W KNOX ROGER L FRANK	PUMP	IR	2.21	01/05/1990	A 16909		
EMMA CIHLAR	PUMP	IR	3.04	09/16/1976	A 14466		
<u>VERDIGRE CREEK</u>							
S: 18 T: 30 R: 6W KNOX ALLEN WAVRUNEK	PUMP	IR	1.43	09/15/1956	A 8828		
S: 8 T: 30 R: 6W KNOX JAMES G & BARBARA L CARLSON	PUMP	IR	.82	03/17/1989	A 16760		
KENNETH W VAKOC	PUMP	IR	3.03	11/07/1988	A 16720		
S: 5 T: 30 R: 6W KNOX KENNETH W VAKOC	PUMP	IR	1.98	05/24/1967	A 11146		
S: 32 T: 31 R: 6W KNOX LEO K MLADY	PUMP	IR	.96	03/01/1978	A 15191		
ROBERT & KATHLEEN JACOBS	PUMP	IR	.97	11/16/1987	A 16604		
<u>VERDIGRE CREEK, TRIB. TO</u>							
S: 35 T: 31 R: 7W KNOX NORBERT DOBIAS	DOBIAS RESERVOIR	ST	47.40AF	07/13/1979	A 15520		
<u>VERDIGRE CREEK</u>							
S: 29 T: 31 R: 6W KNOX EDWARD C & MARGARET E HAVLICEK	PUMP	IR	1.83	03/03/1976	A 14073		K
<u>VERDIGRE CREEK, TRIB. TO</u>							
S: 26 T: 31 R: 6W KNOX MARVIN J & DELORES M PAVELKA	PUMP	IR	.57	04/01/1976	A 14135		
<u>VERDIGRE CREEK</u>							
S: 20 T: 31 R: 6W KNOX DONALD L & CAROLYN E RANDA	PUMP	IR	.80	04/01/1954	A 6160		K
ROBERT D LISKA	PUMP	IR	2.40	08/09/1966	A 10921		
<u>VERDIGRE CREEK, TRIB. TO</u>							
S: 9 T: 31 R: 6W KNOX TONY C PAESL	PAESL RESERVOIR	ST	31.00AF	11/12/1957	A 9578		
<u>NIOBRARA RIVER, TRIB. TO</u>							
S: 18 T: 32 R: 6W KNOX NIELSEN, NIELSEN & JANAK	PUMP	IR	2.30	10/30/1975	A 13842		
<u>NIOBRARA RIVER</u>							
S: 17 T: 32 R: 6W KNOX ELMER D KRUPICKA	PUMP	IR	.21	04/06/1981	A 15826		

SURFACE WATER RIGHTS DATA
CLAIMS, APPLICATIONS, AND APPROPRIATIONS IN DOWNSTREAM ORDER
DIVISION NO. 2D

SOURCE LOCATION APPROPRIATOR	CARRIER GAGE	USE	GRANT IN CFS/AF	DATE OF PRIORITY	DOCKET/ APP. NUMBER	ANNOA.	FT. NT.
<u>SPRING BRANCH</u> S: 34 T: 31 R: 54W SIOUX IVOL D BUCKLEY	TUCKER CANAL	IR	.17	06/01/1883	D 557		
<u>WHITE RIVER</u> S: 34 T: 31 R: 54W SIOUX IVOL D BUCKLEY	PUMP	IR	.64	09/06/1957	A 9561		
<u>DEEP CREEK</u> S: 32 T: 31 R: 53W SIOUX JACK L & MARIE E KREMAN	PUMP	IR	.58	11/22/1954	A 6814		
<u>CHARCOAL CREEK</u> S: 33 T: 31 R: 53W SIOUX BARNES & HURST	CHARCOAL CANAL PUMP	IR IR	.13 .05	04/02/1940 04/15/1968	A 3130 A 11393		
<u>WHITE RIVER</u> S: 33 T: 31 R: 53W SIOUX BARNES & HURST	PUMP	IR	.10	04/23/1968	A 11403		
<u>DEAD MAN CREEK</u> S: 18 T: 30 R: 52W SIOUX GRANDE DOMAIN RETREATS	PINE RIDGE POND	ST	3.00AF	08/30/1976	A 14435		
S: 26 T: 31 R: 53W SIOUX CITY OF CRAWFORD	DEAD MAN CANAL	DO	1.00	12/15/1938	A 2899		
<u>WHITE RIVER</u> S: 26 T: 31 R: 53W SIOUX CITY OF CRAWFORD	CRAWFORD WATER SYSTEM	DO	5.00	10/01/1890	D 1026		
<u>WHITE RIVER, TRIB. TO</u> S: 23 T: 31 R: 53W DAWES CHARLES G & EDITH D MACK	PUMP	IR	.39	11/29/1955	A 8266		
<u>SOLDIER CREEK</u> S: 5 T: 31 R: 53W SIOUX GAME & PARKS COMMISSION	PUMP	IR	1.06	06/02/1982	A 16115		
S: 3 T: 31 R: 53W SIOUX GAME & PARKS COMMISSION	CARTER P JOHNSON RES.	ST	124.00AF	10/13/1958	A 9654		
<u>JOHNSON CARTER P. RESERVOIR</u> S: 2 T: 31 R: 53W SIOUX GAME & PARKS COMMISSION	PUMP	SO		06/02/1982	A 16114		
<u>WHITE RIVER, TRIB. TO</u> S: 8 T: 31 R: 52W DAWES DEPARTMENT OF INTERIOR	FISH HATCHERY	FC	2.25	02/26/1968	A 11346		
<u>WHITE RIVER</u> S: 3 T: 31 R: 52W DAWES CITY OF CRAWFORD	PUMP PUMP	IR IR	.57 .05	03/12/1929 05/10/1934	A 2075 A 2381		
S: 34 T: 32 R: 52W DAWES WHITE RIVER IRRIGATION COMPANY	WHITE RIVER CANAL	IR	4.49	12/31/1894	D 477		K

DEPARTMENT OF WATER RESOURCES

SURFACE WATER RIGHTS DATA
CLAIMS, APPLICATIONS, AND APPROPRIATIONS IN DOWNSTREAM ORDER
DIVISION NO. 2D

SOURCE LOCATION APPROPRIATOR	CARRIER GAGE	USE	GRANT IN CFS/AF	DATE OF PRIORITY	DOCKET/ APP. NUMBER	ANNOA.	FT. NT.
WHITE RIVER							
S: 34 T: 32 R: 52W DAWES WHITE RIVER IRRIGATION COMPANY	WHITE RIVER CANAL	IR	1.43	03/11/1909	A 936		K
MERLE D & MARJORIE A MANSFIELD	WHITE RIVER CANAL	IR	3.45	04/06/1981	A 15828		
MERLE D & MARJORIE A MANSFIELD	SOUTHER RESERVOIR	SS	41.00AF	06/16/1981	A 15895		C
S: 35 T: 32 R: 52W DAWES FERRET EXPLORATION CO OF NEBRASKA, INC	PUMP	MF	.02	10/29/1987	A -16599		
S: 19 T: 32 R: 51W DAWES ROLAND & JEAN E DRINKWALTER	RASHER-FORBES CANAL	IR	.50	09/26/1911	A 1128		
S: 35 T: 32 R: 52W DAWES MELVIN E BEAVER	PUMP	IR	.07	05/31/1979	A 15484		
S: 25 T: 32 R: 52W DAWES JERALD C & HELEN WALLACE	HALL PUMP	IR	.73	01/10/1895	D 478CR	P-279	K
BENJAMIN C & BARBARA L FERGUSON	PUMP	IR	.07	07/25/1977	A 15041		
HARRIS & COOPER IRRIGATION ASSOCIATION	HARRIS-COOPER CANAL	IR	10.39	03/09/1894	D 464A		K
HARRIS & COOPER IRRIGATION ASSOCIATION	HARRIS-COOPER CANAL	IR	1.57	06/15/1894	D 464B		
GEORGE J SCHILLING	HARRIS-COOPER CANAL	IR	.16	06/20/1894	D 467 R	P-441	
GEORGE J SCHILLING	HARRIS-COOPER CANAL	IR	.08	05/23/1963	A 10193	R P-440	
DAN FISHER	HARRIS-COOPER CANAL	IR	2.52	05/28/1975	A 13602		K
STOUX LIVESTOCK COMPANY	HARRIS-COOPER CANAL	IR	.23	09/27/1976	A 14480		K
OSTERMEYER RANCH, INC.	HARRIS-COOPER CANAL	IR	.86	06/21/1977	A 14989		K
GEORGE J SCHILLING	HARRIS-COOPER CANAL	IR	.17	03/26/1979	A 15440	R P-442	
ANTON P ROOS	PUMP	IR	.30	08/21/1950	A 4740		K
WHITE CLAY CREEK							
S: 36 T: 31 R: 52W DAWES BOARD OF EDUCATIONAL LANDS & FUNDS	DODD RESERVOIR	ST	86.50AF	09/31/1961	A 9979		
S: 13 T: 31 R: 52W DAWES WILLIAM H DODD	HAZELTON CANAL	IR	.87	05/15/1894	D 475		
DODD RESERVOIR							
S: 13 T: 31 R: 52W DAWES WILLIAM H DODD	HAZELTON CANAL	SI		02/21/1964	A 10312	D-475	
WILLIAM H DODD	HAZELTON CANAL	SO		02/21/1964	A 10312		
WHITE CLAY CREEK							
S: 11 T: 31 R: 52W DAWES DONALD C REYNOLDSON	PUMP	DO	.03	03/20/1986	A 16478		
S: 2 T: 31 R: 52W DAWES ROBERT H MCDOWELL	COOPER CANAL	IR	.66	06/22/1895	A 42		K
ROBERT H MCDOWELL	PUMP	IR	.05	06/22/1895	A 42 R	P-128	
S: 35 T: 32 R: 52W DAWES GORDON K & FRANCES MOORE	PUMP	IR	.83	06/22/1895	A 42 R	P-408	K
S: 02 T: 31 R: 52W DAWES ROBERT H MCDOWELL	MCDOWELL RESERVOIR	ST	23.89AF	01/22/1929	A 2063		
S: 35 T: 32 R: 52W DAWES ANTON P ROOS	MCFARLAND CANAL	IR	1.64	05/18/1891	D 960		

SURFACE WATER RIGHTS DATA
CLAIMS, APPLICATIONS, AND APPROPRIATIONS IN DOWNSTREAM ORDER
DIVISION NO. 2D

SOURCE LOCATION APPROPRIATOR	CARRIER GAGE	USE	GRANT IN CFS/AF	DATE OF PRIORITY	DOCKET/ APP. NUMBER	ANNOA.	FT. NT.
WHITE CLAY CREEK							
S: 35 T: 31 R: 52W DAMES WHITE RIVER IRRIGATION COMPANY	WHITE RIVER CANAL	IR	1.00	12/31/1894	D 477		
ENGLISH CREEK							
S: 12 T: 31 R: 52W DAMES ROBERT H MCDOWELL	MCDOWELL SYSTEM	IR	3.00	10/24/1904	A 772		H
ROBERT H MCDOWELL	MCDOWELL LAKE NO. 1	ST	36.22AF	01/22/1929	A 2064		
S: 2 T: 31 R: 52W DAMES ROBERT H MCDOWELL	MCDOWELL LAKE NO. 3	ST	5.05AF	01/22/1929	A 2064	R P-365	
ROBERT H MCDOWELL	MCDOWELL LAKE NO. 3	SS	17.00AF	10/17/1960	A 9869	A-2064	A
SQUAW CREEK							
S: 33 T: 31 R: 51W DAMES PINE RIDGE LAND COMPANY	PINE RIDGE PUMP NO. 1	IR	.12	09/18/1972	A 12743		
S: 12 T: 31 R: 52W DAMES ROBERT H MCDOWELL	SQUAW CREEK RESERVOIR	ST	200.00AF	10/03/1911	A 1132		
SQUAW CREEK RESERVOIR							
S: 12 T: 31 R: 52W DAMES ROBERT H MCDOWELL	SQUAW CREEK CANAL	SO		10/03/1911	A 1631		
SQUAW CREEK							
S: 36 T: 32 R: 52W DAMES GORDON K & FRANCES MOORE	COOPER CANAL	IR	2.29	05/08/1896	A 333		H
WHITE RIVER							
S: 26 T: 32 R: 52W DAMES WHITNEY IRRIGATION DISTRICT	WHITNEY RESERVOIR	ST	10000.00AF	04/28/1921	A 1603		
DALE T & DONNA BROWN	WHITNEY PIPE LINE	IR	3.21	05/02/1921	A 1604		
WHITNEY IRRIGATION DISTRICT	WHITNEY PIPE LINE	IR	25.00	11/07/1921	A 1625		HK
DALE T & DONNA BROWN	WHITNEY PIPE LINE	IR	2.07	11/18/1921	A 1626		
DALE T & DONNA BROWN	WHITNEY PIPE LINE	IR	.41	04/26/1922	A 1660		
WHITNEY RESERVOIR							
S: 04 T: 32 R: 51W DAMES WHITNEY IRRIGATION DISTRICT	WHITNEY PIPE LINE	SI		04/28/1921	A 1787	A-1625	K
WHITE RIVER							
S: 26 T: 32 R: 52W DAMES WHITNEY IRRIGATION DISTRICT	BALDWIN RESERVOIR	SS	332.00AF	08/11/1936	A 2609	A-2608	
S: 19 T: 32 R: 51W DAMES GEORGE J SCHILLING	RASHER CANAL	IR	.98	06/20/1894	D 467		
ROLAND & JEAN E DRINKWALTER	RASHER CANAL	IR	.50	05/23/1898	A 456		
ROLAND & JEAN E DRINKWALTER	RASHER CANAL	IR	1.43	01/16/1900	A 534		
GEORGE J SCHILLING	RASHER CANAL	IR	.03	05/23/1963	A 10193		
HOOKER CREEK							
S: 31 T: 32 R: 51W DAMES HELEN M BRITTON	ALCORN RESERVOIR	IS	1.01	11/17/1905	A 803		K
S: 30 T: 32 R: 51W DAMES MERLE MANSFIELD	SOUTHER RESERVOIR	ST	41.00AF	05/19/1951	A 4864		

DEPARTMENT OF WATER RESOURCES

SURFACE WATER RIGHTS DATA
CLAIMS, APPLICATIONS, AND APPROPRIATIONS IN DOWNSTREAM ORDER
DIVISION NO. 2D

SOURCE LOCATION APPROPRIATOR	CARRIER GAGE	USE	GRANT IN CFS/AF	DATE OF PRIORITY	DOCKET/ APP. NUMBER	ANNOA. FT.
<u>SOUTHER RESERVOIR</u> S: 30 T: 32 R: 51W DAWES MERLE D & MARJORIE A MANSFIELD	MANSFIELD CANALS 1-3	SI		04/06/1981	A 15829	A-15828
<u>PINE CREEK</u> S: 09 T: 31 R: 51W DAWES ROBERT J HAGEMAN	HAGEMAN RESERVOIR	ST	25.00AF	06/22/1951	A 4876	
<u>WHITE RIVER TRIBUT</u> S: 04 T: 31 R: 51W DAWES HOLLIS BETSON	BETSON CANAL	IR	.27	09/04/1962	A 10099	
<u>DRY CANYON</u> S: 33 T: 32 R: 51W DAWES HOLLIS BETSON	BETSON CANAL	IR	1.00	03/22/1917	A 1481	
<u>COTTONWOOD CREEK LITTLE TRIBUT</u> S: 08 T: 32 R: 53W SIOUX RALPH L SPEAS	SPEAS RESERVOIR	ST	14.00AF	09/08/1951	A 4905	
<u>WILLOW CREEK</u> S: 15 T: 32 R: 53W SIOUX WILLIAM H DODD	DUNLAP RESERVOIR	ST	16.00AF	11/05/1951	A 4917	
<u>DUNLAP RESERVOIR NO. 1</u> S: 15 T: 32 R: 53W SIOUX WILLIAM H DODD	DUNLAP CANAL	SO		11/05/1951	A 9981	
<u>COTTONWOOD CREEK LITTLE</u> S: 13 T: 32 R: 53W SIOUX JOHN E & JANETT A WOHLERS	DODD-MCDOWELL RESERVOIR	ST	480.00AF	04/15/1913	A 1276	
<u>DODD-MCDOWELL RESERVOIR</u> S: 17 T: 32 R: 52W DAWES JOHN E & JANETT A WOHLERS	DODD-MCDOWELL CANAL	SO		04/15/1913	A 1571	
<u>COTTONWOOD CREEK LITTLE</u> S: 18 T: 32 R: 52W DAWES NORMAN & KOLLING	STUART BROS. NORTH CANAL	IR	1.43	06/10/1895	A 8 R P-NONE	
<u>COTTONWOOD CREEK LITTLE TRIBUT</u> S: 09 T: 32 R: 52W DAWES AHLHEIMER HOFFMAN, ROBERTS & D	STUART BROS. SOUTH CANAL	IR	1.43	06/10/1895	A 8 R P-220	
<u>COTTONWOOD CREEK LITTLE</u> S: 04 T: 32 R: 52W DAWES AHLHEIMER HOFFMAN, ROBERTS & D	STUART BROS. SOUTH CANAL	IR	.36	12/21/1890	D 425 R P-NONE	
<u>SAND CREEK</u> S: 26 T: 33 R: 53W SIOUX WALTER & VIRGINIA WHITCHER	PUMP	IR	1.04	02/13/1964	A 10307	
<u>SAND CREEK</u> S: 35 T: 33 R: 53W SIOUX WALTER & VIRGINIA WHITCHER	PUMP	IR	.64	02/13/1964	A 10306	
<u>SAND CREEK</u> S: 26 T: 33 R: 53W SIOUX WALTER & VIRGINIA WHITCHER	DUNN CANAL	IR	1.43	01/14/1902	A 649	
<u>SAND CREEK</u> S: 26 T: 33 R: 53W SIOUX WALTER & VIRGINIA WHITCHER	DOBESH & JACKSON RES.	ST	41.60AF	12/22/1966	A 11002	
<u>SAND CREEK</u> S: 26 T: 33 R: 53W SIOUX WALTER & VIRGINIA WHITCHER	BENDIX CANAL	IR	.57	11/19/1895	A 189	

REPORT OF THE

SURFACE WATER RIGHTS DATA
CLAIMS, APPLICATIONS, AND APPROPRIATIONS IN DOWNSTREAM ORDER
DIVISION NO. 2D

SOURCE LOCATION APPROPRIATOR	CARRIER GAGE	USE	GRANT IN CFS/AF	DATE OF PRIORITY	DOCKET/ APP. NUMBER	AMNOTA.	FT. NT.
<u>SAND CREEK</u> S: 35 T: 33 R: 53W SIOUX WALTER & VIRGINIA WHITCHER	BENDIX CANAL	IR	.71	05/27/1922	A 1669		
<u>SAND CREEK TRIB. TO</u> S: 35 T: 33 R: 53W SIOUX JOHN A SCHULZ	NED PAINTER RESERVOIR	ST	49.60AF	11/17/1978	A 15363		
<u>PAINTER NED RESERVOIR</u> S: 35 T: 33 R: 53W SIOUX EUGENE R STOVERN	PUMP	SO		01/31/1979	A 15410		
<u>DRY DRAW</u> S: 12 T: 32 R: 53W SIOUX VERNON E & DELMA D BURTON	HEATH RESERVOIR	ST	200.00AF	02/07/1917	A 1475		
<u>HEATH RESERVOIR</u> S: 12 T: 32 R: 53W SIOUX VERNON E & DELMA D BURTON	HEATH CANAL	SO		02/07/1917	A 1612		
<u>SAXSON DRAW</u> S: 32 T: 33 R: 52W DAWES RICHARD T TURNBULL	HARRIS RESERVOIR	ST	7.00AF	09/29/1922	A 1689		
<u>HARRIS RESERVOIR</u> S: 32 T: 33 R: 52W DAWES RICHARD T TURNBULL	HARRIS CANAL	SO		09/29/1922	A 1996		
<u>SPRING CREEK</u> S: 20 T: 32 R: 52W DAWES MOODY & MOODY HEIRS	FORBES CANAL NO. 1	IR	.43	04/28/1902	A 663		
S: 13 T: 32 R: 52W DAWES GEORGE D & DONITA M LEELING	MOZETER CANAL	IR	1.14	05/03/1888	D 1014		
CLINTON E & KATHLEEN L STURDEVANT	SPRING CREEK CANAL NO. 1	IR	2.00	12/01/1894	D 473		
S: 07 T: 32 R: 51W DAWES CLINTON E & KATHLEEN L STURDEVANT	SPRING CREEK CANAL	IR	1.30	12/01/1894	A 2078	D-473	I
<u>COTTONWOOD CREEK LITTLE</u> S: 09 T: 32 R: 51W DAWES DALE T & DONNA BROWN	SIMONS CANAL	IR	.77	02/12/1934	A 2363		
<u>WHITE RIVER TRIB. TO</u> S: 10 T: 32 R: 51W DAWES WAYNE WRIGHT	WRIGHT RESERVOIR	ST	18.00AF	04/08/1946	A 3889		
<u>WHITE RIVER</u> S: 02 T: 32 R: 51W DAWES RICHARD L & DELORIS CHASEK	PUMP	IR	1.55	10/23/1979	A 15593		
S: 2 T: 32 R: 51W DAWES RICHARD L & DELORIS CHASEK	PUMP	IR	.91	01/18/1982	A 16051	A-1625	D
RICHARD L & DELORIS CHASEK	PUMP	IR	1.06	06/08/1981	A 15885		
S: 02 T: 32 R: 51W DAWES JOAN KOLLARS	PUMP	IR	1.10	04/20/1956	A 8499		
S: 01 T: 32 R: 51W DAWES VILLAGE OF WHITNEY	WHITNEY WATER SUPPLY	DO	2.00	08/28/1936	A 2627		

DEPARTMENT OF WATER RESOURCES

SURFACE WATER RIGHTS DATA
CLAIMS, APPLICATIONS, AND APPROPRIATIONS IN DOWNSTREAM ORDER
DIVISION NO. 20

SOURCE LOCATION APPROPRIATOR	CARRIER GAGE	USE	GRANT IN CFS/AF	DATE OF PRIORITY	DOCKET/ APP. NUMBER	ANNOA.	FT. NT.
WHITE RIVER							
S: 01 T: 32 R: 51W DAWES HOWARD-MCCAFFERTY COMPANY	PUMP	IR	.44	12/18/1952	A 5115		K
ASH CREEK, WEST							
S: 31 T: 31 R: 50W DAWES H W SNYDER	PUMP	IR	.06	09/22/1972	A 12744		
S: 14 T: 31 R: 51W DAWES ANDERSON & ANDERSON	PUMP	IR	.09	12/24/1981	A 16042		
S: 11 T: 31 R: 51W DAWES PERRY A & MIMI L WOODY	PUMP	IR	.19	07/17/1973	A 12905		
S: 35 T: 32 R: 51W DAWES ASH PROPERTIES, INC	WEST ASH CREEK CANAL	IR	.80	07/04/1893	D 452	R P-NONE	
S: 33 T: 32 R: 51W DAWES LON R & CAROLYN LEMMON	WEST ASH CREEK CANAL	IR	.57	02/03/1898	A 434	R P-350	
S: 35 T: 32 R: 51W DAWES ASH PROPERTIES, INC	WEST ASH CREEK CANAL	IR	1.31	01/06/1941	A 3362	R P-349	
EARL A SOESTER	WEST ASH CREEK CANAL	IR	3.26	02/18/1954	A 5973	R	
ASH CREEK, EAST, TRIB. TO							
S: 29 T: 31 R: 50W DAWES PATTI A HOLLIBAUGH	HOLLIBAUGHS FISH PONDS	ST	11.30AF	08/17/1990	A 17013		
S: 08 T: 31 R: 50W DAWES GARRETT L & JOSEPHINE S HAMM	HAM FISH POND	ST	2.20AF	09/23/1969	A 11803		
ASH CREEK, EAST							
S: 32 T: 32 R: 50W DAWES CATHERINE H HAMM	BARRON CANAL	IR	1.14	07/01/1888	D 438		
HARRY NORMAN	NORMAN RESERVOIR	ST	776.00AF	08/22/1927	A 1953		
JACQUE H NORMAN	BARRON CANAL	IR	.89	08/15/1928	A 2024		
JACQUE H NORMAN	BARRON CANAL	IR	1.68	05/06/1985	A 16376		
CRAIG WALKER	STUMPH CANAL	IR	.16	05/31/1880	D 447	R P-160	K
CATHERINE H HAMM ET AL	STUMPH CANAL	IR	.22	09/05/1892	D 1023.5		
CATHERINE H HAMM ET AL	STUMPH-OX YOKE CANAL	IR	.26	06/06/1931	A 2205		
ASH CREEK, EAST, TRIB. TO							
S: 30 T: 32 R: 50W DAWES CRAIG WALKER	IVINS RESERVOIR	ST	25.00AF	10/30/1950	A 4760		
IVINS RESERVOIR							
S: 30 T: 32 R: 50W DAWES CRAIG WALKER	IVINS CANAL	SO		10/30/1950	A 4948		K
ASH CREEK, EAST							
S: 19 T: 32 R: 50W DAWES H LARUE NORMAN	THOMAS CANAL	IR	1.00	12/17/1928	A 2057		
ASH CREEK							
S: 01 T: 32 R: 51W DAWES HOWARD-MCCAFFERTY COMPANY	PUMP	IR	.29	04/24/1953	A 5281		

SURFACE WATER RIGHTS DATA
CLAIMS, APPLICATIONS, AND APPROPRIATIONS IN DOWNSTREAM ORDER
DIVISION NO. 2D

SOURCE LOCATION APPROPRIATOR	CARRIER GAGE	USE	GRANT IN CFS/AF	DATE OF PRIORITY	DOCKET/ APP. NUMBER	ANNOA.	FT. NT.
<u>NORMAN RESERVOIR</u> S: 08 T: 32 R: 50W DAWES THOMAS L NORMAN	HARRY CANAL	SO		08/22/1927	A 2179		K
<u>INDIAN CREEK</u> S: 28 T: 32 R: 50W DAWES MARY E HARTMAN	PUMP	IR	.26	07/20/1981	A 15944		
S: 16 T: 32 R: 50W DAWES CLIFFORD & LOIS BERGFELD	NORMAN CANAL	IR	.69	08/03/1921	A 1614		K
CLIFFORD & LOIS BERGFELD	NORMAN CANAL	IR	.67	01/17/1923	A 1704		K
CLIFFORD & LOIS BERGFELD	NORMAN CANAL	IR	1.28	08/18/1927	A 1952		
<u>COTTONWOOD CREEK, BIG TRIB. TO</u> S: 35 T: 34 R: 53W SIOUX EARL L NORMAN	NORMAN RESERVOIR NO. 1	ST	150.00AF	07/06/1942	A 3580		
<u>NORMAN RESERVOIR NO. 1</u> S: 35 T: 34 R: 53W SIOUX EARL L NORMAN	NORMAN CANAL NO. 1	SO		04/27/1953	A 5290	RES NO. 2	
<u>COTTONWOOD CREEK, BIG TRIB. TO</u> S: 10 T: 33 R: 53W SIOUX BERNARD L NORMAN	NORMAN RESERVOIR NO. 3	ST	170.00AF	02/16/1959	A 9689		
S: 02 T: 33 R: 53W SIOUX EARL L NORMAN	NORMAN RESERVOIR NO. 2	ST	935.00AF	01/08/1952	A 4930		
<u>NORMAN RESERVOIR NO. 2</u> S: 02 T: 33 R: 53W SIOUX EARL L NORMAN	NORMAN CANAL NO. 2	SO		04/27/1953	A 5290	RES NO. 1	
<u>COTTONWOOD CREEK, BIG</u> S: 31 T: 34 R: 52W DAWES LLOYD MOODY	MOODY RESERVOIR NO. 1	ST	265.40AF	01/29/1981	A 15759		
<u>MOODY RESERVOIR NO. 1</u> S: 29 T: 34 R: 52W DAWES LLOYD MOODY	PUMP	SO		09/28/1981	A 16000		
<u>INDIAN TREE CREEK</u> S: 31 T: 34 R: 52W DAWES LLOYD MOODY	MOODY RESERVOIR NO. 2	ST	80.50AF	09/28/1981	A 16001		
<u>MOODY RESERVOIR NO. 2</u> S: 31 T: 34 R: 52W DAWES LLOYD MOODY	MOODY CANALS 3,4,5	SI		05/28/1982	A 16111	A-3536	
LLOYD MOODY	MOODY CANALS 3,4,5	SI		05/28/1982	A 16111	A-16000	
LLOYD MOODY	MOODY CANALS 3,4,5	SO		05/28/1982	A 16111		
<u>INDIAN TREE CREEK</u> S: 31 T: 34 R: 52W DAWES LLOYD MOODY	HAWK NEST RESERVOIR	ST	17.00AF	12/08/1941	A 3537		
S: 32 T: 34 R: 52W DAWES LLOYD MOODY	MOODY CANAL	IR	.74	12/08/1941	A 3536		

DEPARTMENT OF WATER RESOURCES

SURFACE WATER RIGHTS DATA
CLAIMS, APPLICATIONS, AND APPROPRIATIONS IN DOWNSTREAM ORDER
DIVISION NO. 2D

SOURCE LOCATION APPROPRIATOR	CARRIER GAGE	USE	GRANT IN CFS/AF	DATE OF PRIORITY	DOCKET/ APP. NUMBER	ANNOA. FT. NT.
<u>HAWK NEST RESERVOIR</u>						
S: 32 T: 34 R: 52W DAWES LLOYD MOODY	MOODY CANAL NO. 1	SI		12/08/1941 A	3818	A-3536
<u>COTTONWOOD CREEK, BIG TRIB. TO</u>						
S: 29 T: 34 R: 52W DAWES LLOYD MOODY	MOODY RESERVOIR	ST	143.00AF	09/26/1952 A	5037	
<u>NORTH DRAW RESERVOIR</u>						
S: 33 T: 34 R: 52W DAWES LLOYD MOODY	MOODY CANAL NO. 2	SO		12/08/1941 A	3819	
<u>COTTONWOOD CREEK, BIG</u>						
S: 20 T: 33 R: 51W DAWES BENJAMIN C & CHARLES FERGUSON	PUMP	IR	3.53	08/13/1976 A	14395	
<u>DRY CREEK</u>						
S: 15 T: 33 R: 51W DAWES LOUIS BAUER	PILSTER RESERVOIR	ST	362.50AF	08/11/1936 A	2608	
S: 18 T: 33 R: 50W DAWES WHITNEY IRRIGATION DISTRICT	BALDWIN RESERVOIR	ST	332.00AF	08/11/1936 A	2608	
<u>WHITE RIVER</u>						
S: 26 T: 33 R: 50W DAWES REITA M JONES	HAGEMAN CANAL	IR	1.14	10/18/1928 A	2046	
S: 24 T: 33 R: 50W DAWES BOYD A & WILLIAM J CUCKLER	PUMP	IR	3.61	08/28/1953 A	5517	
<u>TRUNK BUTTE CREEK</u>						
S: 35 T: 32 R: 50W DAWES ANNABELLE H CARNAHAN TRUST	PUMP	IR	2.58	07/19/1956 A	8678	
<u>TRUNK BUTTE CREEK, TRIB. TO</u>						
S: 36 T: 33 R: 50W DAWES BOARD OF EDUCATIONAL LANDS & FUNDS	WHITE RESERVOIR NO. 1	ST	8.00AF	12/03/1956 A	9013	
<u>TRUNK BUTTE CREEK</u>						
S: 25 T: 33 R: 50W DAWES BOYD A & WILLIAM J CUCKLER	PUMP	IR	.40	05/29/1962 A	10068	
<u>WHITE RIVER</u>						
S: 30 T: 33 R: 49W DAWES VERIL C LOGAN	PUMP	IR	.64	12/07/1939 A	3038	
<u>DEAD HORSE CREEK</u>						
S: 32 T: 32 R: 49W DAWES LANCE E SCHERBARTH	SCHERBARTH POND NO. 2	ST	2.65AF	10/23/1989 A	16890	
S: 20 T: 32 R: 49W DAWES FREDERICK R GRANTHAM	PUMP	IR	.60	11/05/1952 A	5065	K
S: 32 T: 33 R: 49W DAWES RICHARD SCHMECHEL	PUMP	IR	.03	09/24/1951 A	4911	K
ROBERT D HAWTHORNE	PUMP	IR	.76	01/19/1960 A	9790	
ROBERT, NELLIE & WILLIAM HAWTHORNE	PUMP NO. 1	IR	.56	04/06/1904 A	749 R	P-306
S: 31 T: 33 R: 49W DAWES ROBERT, NELLIE & WILLIAM HAWTHORNE	PUMP NO. 2	IR	.44	04/06/1904 A	749 R	P-306

SURFACE WATER RIGHTS DATA
CLAIMS, APPLICATIONS, AND APPROPRIATIONS IN DOWNSTREAM ORDER
DIVISION NO. 2D

SOURCE LOCATION APPROPRIATOR	CARRIER GAGE	USE	GRANT IN CFS/AF	DATE OF PRIORITY	DOCKET/ APP. NUMBER	ANNOA.	FT. NT.
DEAD HORSE CREEK							
S: 30 T: 33 R: 49W DAWES							
ROBERT, NELLIE & WILLIAM HAWTHORNE	PUMP	IR	.95	04/06/1904	A 749 R	P-246	
ROBERT, NELLIE & WILLIAM HAWTHORNE	PUMP	IR	.55	06/15/1928	A 2021 R	P-281	
ROBERT, NELLIE & WILLIAM HAWTHORNE	PUMP	IR	1.48	01/10/1951	A 4786		
WHITE RIVER							
S: 19 T: 33 R: 49W DAWES							
JOHN & JEAN SCHUHMACHER	PUMP	IR	.76	03/20/1962	A 10033		
JOHN & JEAN SCHUHMACHER	PUMP	IR	2.14	07/07/1950	A 4720		
JOHN & JEAN SCHUHMACHER	PUMP	IR	.62	04/02/1951	A 4835		
JOHN & JEAN SCHUHMACHER	CISTERN	ST	.16AF	04/02/1940	A 3129		
WHITE RIVER TRIBUT TO							
S: 18 T: 33 R: 49W DAWES							
JIMMIE D FOX	FOX RESERVOIR	ST	21.00AF	02/11/1960	A 9793		
WHITE RIVER							
S: 17 T: 33 R: 49W DAWES							
MIKE & JOHN SCHUMACHER	PUMP	IR	1.85	06/10/1981	A 15887		
CHADRON CREEK							
S: 31 T: 32 R: 48W DAWES							
GAME & PARKS COMMISSION	CHADRON STATE PARK LAKE	ST	10.00AF	04/17/1928	A 2007		
S: 18 T: 32 R: 48W DAWES							
CITY OF CHADRON	CHADRON RESERVOIR NO. 2	ST	143.00AF	07/19/1960	A 9842		
CITY OF CHADRON	CHADRON WATER WORKS	DO	1.00	12/31/1888	D 1022		
CITY OF CHADRON	CHADRON WATER WORKS	DO	4.50	04/08/1920	A 1583		
S: 13 T: 32 R: 49W DAWES							
JAMES T O'Rourke	PUMP	IR	.77	03/03/1976	A 14076		
S: 01 T: 32 R: 49W DAWES							
GEORGE T PFISTER	PUMP	IR	1.11	09/07/1961	A 9975		
S: 02 T: 32 R: 49W DAWES							
GEORGE T PFISTER	PUMP	IR	.30	01/28/1969	A 11626		
S: 31 T: 33 R: 48W DAWES							
DAWES COUNTY HISTORICAL SOCIETY, INC	PUMP	IR	.02	10/14/1966	A 10970		
S: 15 T: 33 R: 49W DAWES							
TERRY E OWEN	PUMP	DO	.09	02/26/1990	A 16932		
S: 22 T: 33 R: 49W DAWES							
LEONARD D ELWESS	PUMP	IR	4.26	07/23/1974	A 13094		
CHADRON CREEK TRIBUT TO							
S: 23 T: 33 R: 49W DAWES							
FLORINE MAYFIELD	MAYFIELD RESERVOIR	ST	73.00AF	10/19/1949	A 4526		
MAYFIELD RESERVOIR							
S: 23 T: 33 R: 49W DAWES							
FLORINE MAYFIELD	MAYFIELD CANAL	SO		10/19/1949	A 4629		
CHADRON CREEK							
S: 15 T: 33 R: 49W DAWES							
MIKE SCHUHMACHER	PUMP	IR	1.56	09/18/1975	A 13815		

DEPARTMENT OF WATER RESOURCES

SURFACE WATER RIGHTS DATA
CLAIMS, APPLICATIONS, AND APPROPRIATIONS IN DOWNSTREAM ORDER
DIVISION NO. 2D

SOURCE LOCATION APPROPRIATOR	CARRIER GAGE	USE	GRANT IN CFS/AF	DATE OF PRIORITY	DOCKET/ APP. NUMBER	ANNOA. FT. NT.
<u>CHADRON CREEK</u> S: 10 T: 22 R: 49W DAMES ALLEN D RASMUSSEN	PUMP	IR	.47	02/22/1963	A 16173	
<u>LONE TREE CREEK</u> S: 14 T: 34 R: 52W DAMES CORMAN RANCHES & FARMS, INC	MCMEEKIN RESERVOIR	ST	109.00	07/05/1952	A 4985	
<u>MCMEEKIN RESERVOIR</u> S: 14 T: 34 R: 52W DAMES CORMAN RANCHES & FARMS, INC	MCMEEKIN CANAL	SO		07/05/1952	A 5315	
<u>LONE TREE CREEK</u> S: 22 T: 34 R: 51W DAMES VINCENT J KIRBY	BAUER'S LONE TREE RES.	ST	208.00AF	09/23/1953	A 5597	
<u>BAUER'S LONE TREE RESERVOIR</u> S: 22 T: 34 R: 51W DAMES VINCENT J KIRBY	BAUER'S LONE TREE CANAL	SO		09/23/1953	A 6916	
<u>LONE TREE CREEK, TRIB. TO</u> S: 10 T: 34 R: 51W DAMES LOUIS BAUER	BAUER RESERVOIR	ST	96.00AF	12/21/1949	A 4553	
<u>MESSENGER CREEK, TRIB. TO</u> S: 31 T: 35 R: 50W DAMES GLEN SNOOK	SNOOK RESERVOIR	ST	30.00AF	04/17/1950	A 4643	
<u>LONE TREE CREEK, TRIB. TO</u> S: 05 T: 33 R: 49W DAMES GUS BENTHACK	BENTHACK RESERVOIR	ST	13.00AF	05/12/1950	A 4676	
<u>SPRING CREEK</u> S: 24 T: 33 R: 49W DAMES JOHN F HAMLEY	HAMLEY PIPELINE	IR	.37	06/09/1976	A 14262	
S: 11 T: 33 R: 49W DAMES CHARLES W MCCANCE	PUMP	IR	2.57	08/14/1975	A 13736	
CHARLES W MCCANCE	PUMP	IR	1.69	10/11/1978	A 15348	
S: 03 T: 33 R: 49W DAMES CHARLES W MCCANCE	SPRING CREEK RESERVOIR	ST	201.69AF	08/04/1975	A 13706	
<u>SPRING CREEK RESERVOIR</u> S: 03 T: 33 R: 49W DAMES CHARLES W MCCANCE	PUMP	S1		08/29/1978	A 15334	A-13736
CHARLES W MCCANCE	PUMP	S1		08/29/1978	A 15334	A-15348
<u>WHITE RIVER</u> S: 34 T: 34 R: 49W DAMES CHARLES W MCCANCE	PUMP	IR	2.42	08/29/1978	A 15333	
S: 27 T: 34 R: 49W DAMES DONALD GORR	PUMP	IR	.54	01/11/1949	A 4420AR	P-462
DONALD GORR	PUMP	IR	1.31	01/11/1949	A 4420BR	P-462
S: 26 T: 34 R: 49W DAMES DONALD GORR	PUMP	IR	.81	01/11/1949	A 4420CR	0-462

SURFACE WATER RIGHTS DATA
CLAIMS, APPLICATIONS, AND APPROPRIATIONS IN DOWNSTREAM ORDER
DIVISION NO. 2D

SOURCE LOCATION APPROPRIATOR	CARRIER GAGE	USE	GRANT CFS/AF	DATE OF PRIORITY	DOCKET/APP NUMBER	ANNOA.	FT. NT.
WHITE RIVER							
S: 26 T: 34 R: 49W DAMES							
DONALD GORR	PUMP	IR	.73	01/11/1949	A 4420DR	P-462	
JOE SCHOMMER	PUMP	IR	2.09	06/30/1952	A 4983		
JOE J & MARY L SCHOMMER	PUMP	IR	1.31	11/24/1939	A 3030		
S: 24 T: 34 R: 49W DAMES							
JOE J & MARY L SCHOMMER	SCHWABE CANAL	IR	.26	03/19/1906	A 815		
S: 25 T: 34 R: 49W DAMES							
JOE J & MARY L SCHOMMER	PUMP	IR	4.93	04/28/1954	A 6247		
WHITE RIVER TRIB. TO							
S: 24 T: 34 R: 49W DAMES							
JOE J & MARY L SCHOMMER	MORRIS RESERVOIR	ST	65.00AF	01/17/1961	A 9880		
MORRIS RESERVOIR							
S: 24 T: 34 R: 49W DAMES							
JOE J & MARY L SCHOMMER	MORRIS CANAL	SI		01/17/1961	A 9998	A-815	
JOE J & MARY L SCHOMMER	MORRIS CANAL	SI		01/17/1961	A 9998	A-3030	
JOE J & MARY L SCHOMMER	MORRIS CANAL	SI		01/17/1961	A 9998	A-6247	
JOE J & MARY L SCHOMMER	MORRIS CANAL	SO		01/17/1961	A 9998		
WHITE RIVER							
S: 19 T: 34 R: 48W DAMES							
BARTLETT & SONS	BARTLETT CANAL	IR	.30	09/08/1932	A 2285		
RUSH CREEK							
S: 10 T: 34 R: 49W DAMES							
FARMERS HOME ADMINISTRATION	BRADDOCK CANAL	IR	3.00	05/04/1903	A 706		
MADDERN CREEK							
S: 22 T: 35 R: 49W DAMES							
CRAIG WALKER	ERNEST CANAL	IR	3.71	02/20/1911	A 1061		
S: 6 T: 34 R: 48W DAMES							
HAROLD FEATHERGILL	ORMESHER CANAL	IR	3.74	03/24/1960	A 9804		
BORDEAUX CREEK BIG TRIB. TO							
S: 23 T: 32 R: 48W DAMES							
HENRY SPALDING	PINE SPRINGS RESERVOIR	ST	2.00AF	11/03/1950	A 4761		
BORDEAUX CREEK BIG							
S: 24 T: 33 R: 48W DAMES							
MUSEUM ASSOCIATION OF THE AMERICAN FRONTIER	PUMP	IR	.02	01/25/1955	A 7043		
S: 23 T: 33 R: 48W DAMES							
GILBERT D & LINDA K NITSCH	BASS NURSERY CANAL	IR	.99	04/11/1946	A 3891		X
S: 14 T: 33 R: 48W DAMES							
VERNER BASS ESTATE	PUMP NO. 2	IR	.03	07/07/1933	A 2328		
VERNER BASS ESTATE	PUMP	IR	.10	07/24/1930	A 2151		
S: 15 T: 33 R: 48W DAMES							
DONALD A & BETTY J Balfany	PUMP	IR	1.72	08/11/1952	A 5008		
S: 10 T: 33 R: 48W DAMES							
EDGAR MEISTER	PUMP	IR	1.40	10/07/1953	A 5631		

DEPARTMENT OF WATER RESOURCES

SURFACE WATER RIGHTS DATA
CLAIMS, APPLICATIONS, AND APPROPRIATIONS IN DOWNSTREAM ORDER
DIVISION NO. 2D

SOURCE LOCATION APPROPRIATOR	CARRIER GAGE	USE	GRANT IN CFS/AF	DATE OF PRIORITY	DOCKET/ APP. NUMBER	ANNOA.	FT. NT.
BORDEAUX CREEK, BIG							
S: 10 T: 33 R: 48W DAMES EDGAR G & SHIRLEY M MEISTER	PUMP	IR	.33	04/08/1981	A 15835		
S: 03 T: 33 R: 48W DAMES EDGAR, SHIRLEY, DAVID & DAWN MEISTER	PUMP	IR	2.70	01/13/1953	A 5129		
BORDEAUX CREEK, LITTLE							
S: 30 T: 33 R: 47W DAMES GORDON REDFERN	PUMP	IR	2.01	11/19/1956	A 8984		K
S: 11 T: 33 R: 48W DAMES GORDON CAPAROOM	PUMP	DO	.33	02/26/1990	A 16931		
EDGAR MEISTER	PUMP	IR	2.27	02/03/1956	A 8345		
EDGAR G & SHIRLEY M MEISTER	PUMP	IR	.85	04/08/1981	A 15836		
BORDEAUX CREEK, BIG							
S: 34 T: 34 R: 48W DAMES DUANE H & ELIZABETH E SCHRACK	PUMP	IR	.16	09/12/1924	A 1748	R P-323	
DUANE H & ELIZABETH E SCHRACK	PUMP	IR	.39	06/10/1955	A 7648		
ROBERT I MARSHALL	PUMP	IR	.43	08/04/1953	A 5447		
S: 28 T: 34 R: 48W DAMES WAYMANN WILD	PUMP	IR	1.62	03/23/1981	A 15796		
S: 21 T: 34 R: 48W DAMES DEAN V REDFERN	PUMP	IR	1.71	04/04/1957	A 9428		
S: 16 T: 34 R: 48W DAMES DAVID TRENKLE	PUMP	IR	.21	11/16/1937	A 2801		
S: 09 T: 34 R: 48W DAMES RICHARD O'DONNELL	PUMP	IR	3.55	03/10/1953	A 5202		
RICHARD O'DONNELL	O'DONNELL CANAL	IR	.14	01/17/1898	A 432	R P-285	
RICHARD O'DONNELL	O'DONNELL CANAL	IR	.63	09/22/1928	A 2036	R P-286	
WHITE RIVER							
S: 09 T: 34 R: 48W DAMES PEDDIGORD CATTLE CO., INC	PUMPS	IR	1.19	02/23/1951	A 4805		K
S: 10 T: 34 R: 48W DAMES PEDDIGORD CATTLE CO., INC	PUMPS	IR	1.22	05/15/1957	A 9498		K
S: 1 T: 34 R: 48W DAMES CURTIS V BACH	PUMP	IR	1.67	06/15/1981	A 15892		
WHITE RIVER, TRIB TO							
S: 25 T: 34 R: 48W DAMES DON LITTREL	DON LITTREL RESERVOIR	ST	45.30AF	05/14/1986	A 16489		
WHITE RIVER							
S: 5 T: 34 R: 47W DAMES RAYMOND J & DORIS SCHILD	PUMP	IR	3.00	06/25/1981	A 15902		
S: 10 T: 34 R: 48W DAMES PEDDIGORD CATTLE CO., INC	PUMP	IR	.05	10/01/1973	A 12949		K
S: 05 T: 34 R: 47W DAMES H C JONES	PUMP	IR	.04	01/10/1947	A 4021		K

SURFACE WATER RIGHTS DATA
CLAIMS, APPLICATIONS, AND APPROPRIATIONS IN DOWNSTREAM ORDER
DIVISION NO. 2D

SOURCE LOCATION APPROPRIATOR	CARRIER GAGE	USE	GRANT IN CFS/AF	DATE OF PRIORITY	DOCKET/ APP. NUMBER	ANNOA.	FT. NT.
WHITE RIVER TRIB. TO							
S: 31 T: 35 R: 47W DAWES							
H C JONES	JONES RESERVOIR	ST	29.10AF	04/24/1962	A 10047		
H C JONES	JONES CANAL	IR	1.14	04/24/1962	A 10048		
JONES RESERVOIR							
S: 31 T: 35 R: 47W DAWES							
H C JONES	JONES CANAL	SI		11/26/1962	A 10125	A-10048	
H C JONES	JONES CANAL	SO		11/26/1962	A 10125		
ALKALI CREEK							
S: 22 T: 35 R: 48W DAWES							
HAROLD C BOWEN	ORMESHER CORNER RESERVOIR	ST	36.00AF	02/17/1961	A 9889		
BEAVER CREEK							
S: 34 T: 33 R: 46W SHERIDAN							
EDWARD F KADLECEK	KADLECEK RESERVOIR	ST	70.00AF	06/30/1954	A 6400		
S: 32 T: 34 R: 46W SHERIDAN							
JACK CHASEK	PUMP	DO	.02	06/04/1982	A 16118		
BEAVER CREEK, LITTLE							
S: 33 T: 34 R: 46W SHERIDAN							
LESTER A LUNDY	LUNDY RESERVOIR	ST	222.00AF	02/27/1950	A 4608		
LESTER A LUNDY	LUNDY RESERVOIR	SS	47.00AF	09/13/1954	A 6686	A-4608	A
LUNDY RESERVOIR							
S: 33 T: 34 R: 46W SHERIDAN							
LESTER A LUNDY	LUNDY CANAL	SO		09/13/1954	A 6697		
BEAVER CREEK, LITTLE							
S: 28 T: 34 R: 46W SHERIDAN							
RALPH C REEVES	PUMP	IR	.03	01/15/1952	A 4933		K
RALPH C REEVES	REEVES RESERVOIR	ST	.50AF	02/09/1953	A 5154		
MARVIN L & JEAN M RUCKER	PUMP	DO	.03	06/03/1982	A 16117		
BEAVER CREEK							
S: 28 T: 34 R: 46W SHERIDAN							
RALPH C REEVES	PUMPS	IR	.14	01/15/1952	A 4932		K
S: 20 T: 34 R: 46W SHERIDAN							
TONY & FLORENCE CHASEK	PUMP	IR	3.19	03/20/1981	A 15795		
S: 18 T: 34 R: 46W SHERIDAN							
ROBERT W ISHAM	ISHAM RESERVOIR	ST	435.00AF	11/24/1952	A 5081		
S: 34 T: 35 R: 47W DAWES							
ROBERT W ISHAM	LOCKLER CANAL	IR	1.83	09/15/1892	D 1017		
ROBERT W ISHAM	LOCKLER CANAL	IR	.49	09/19/1928	A 2034		
WHITE CLAY CREEK							
S: 23 T: 34 R: 45W SHERIDAN							
DICK H LEHMAN	PUMPS	IR	1.47	06/07/1961	A 9943		
S: 01 T: 34 R: 45W SHERIDAN							
GEORGE J & LYDIA M GIBSON	PUMP	IR	2.40	02/21/1957	A 9238		

DEPARTMENT OF WATER RESOURCES

SURFACE WATER RIGHTS DATA
CLAIMS, APPLICATIONS, AND APPROPRIATIONS IN DOWNSTREAM ORDER
DIVISION NO. 2D

SOURCE LOCATION APPROPRIATOR	CARRIER GAGE	USE	GRANT 1W CFS/AF	DATE OF PRIORITY	DOCKET/ APP NUMBER	ANNOA. FT. NT.
LARABEE CREEK TRIB. TO						
S: 17 T: 33 R: 43W SHERIDAN THOMAS W SCOTT	SCOTT RESERVOIR	ST	3.00AF	04/19/1951	A 4848	
LARABEE CREEK						
S: 06 T: 33 R: 43W SHERIDAN FORNEY & HOLLSTEIN	ROBINS RESERVOIR	ST	3.17AF	10/15/1963	A 10253	
S: 36 T: 34 R: 44W SHERIDAN BOARD OF EDUCATIONAL LANDS & FUNDS	PUMP	IR	.52	08/06/1956	A 8723	
S: 17 T: 34 R: 44W SHERIDAN C E WILLIAMS	PUMP	IR	1.97	08/05/1954	A 6564	
S: 08 T: 34 R: 44W SHERIDAN JOE E & DONNA M DOLEZAL	PUMP	IR	1.64	02/18/1963	A 10146	
S: 8 T: 34 R: 44W SHERIDAN JOE E & DONNA M DOLEZAL	PUMP	IR	.71	05/26/1981	A 15877	
WHITE CLAY CREEK						
S: 01 T: 34 R: 45W SHERIDAN ROBERT W HOTZ	PUMP	IR	1.63	09/24/1951	A 4912	
S: 36 T: 35 R: 45W SHERIDAN CHARLES J & MARGIE L HINN	PUMP	IR	1.50	09/08/1953	A 5551	
KEITH E & CAROL R KROTZ	PUMP	IR		04/04/1985	A 16371	
KEITH E & CAROL R KROTZ	PUMP	IR	1.16	02/28/1951	A 4813	
CHARLES J & MARGIE L HINN	PUMP	IR	.91	07/05/1979	A 15513	
KEITH E & CAROL R KROTZ	PUMP	IR	.19	03/26/1934	A 2369	
S: 25 T: 35 R: 45W SHERIDAN DONALD M & CLIFFORD U BARTH	PUMP	IR	.68	11/26/1956	A 8999	
PATTON CREEK						
S: 32 T: 35 R: 44W SHERIDAN LORRAINE THOMAS	PUMP	IR	.18	03/14/1938	A 2845	K
WHITE CLAY CREEK						
S: 25 T: 35 R: 45W SHERIDAN NORA T & WALTER J STOUT	PUMP	IR	1.19	10/11/1956	A 8896	
NORA T & WALTER J STOUT	PUMP	IR	1.14	06/30/1961	A 9947	
HAY CREEK						
S: 19 T: 35 R: 34W CHERRY PAUL J BASS	JOHNSON CANAL	IR	.50	06/21/1940	A 3187	

SURFACE WATER RIGHTS DATA
CLAIMS, APPLICATIONS, AND APPROPRIATIONS IN DOWNSTREAM ORDER
DIVISION NO. 2E

SOURCE LOCATION APPROPRIATOR	CARRIER GAGE	USE	GRANT IN CFS/AF	DATE OF PRIORITY	DOCKET/ APP. NUMBER	ANNOA.	FT. MT.
<u>HAT CREEK, WEST</u>							
S: 16 T: 32 R: 55W SIOUX MABEL F THAYER	WEST HAT CREEK CANAL	IR	.43	06/01/1880	D 553A		
MABEL F THAYER	WEST HAT CREEK CANAL	IR	.57	05/31/1886	D 553B		
<u>HAT CREEK</u>							
S: 26 T: 33 R: 55W SIOUX COFFEE & SON, INC	COFFEE CANAL	IR	4.29	09/01/1881	D 512		
<u>BOOARC SPRINGS</u>							
S: 27 T: 33 R: 55W SIOUX KEITH & OLITA ZIMMERMAN	ZIMMERMAN RESERVOIR	ST	26.00AF	11/09/1950	A 4765		
<u>ZIMMERMAN RESERVOIR</u>							
S: 27 T: 33 R: 55W SIOUX KEITH & OLITA ZIMMERMAN	ZIMMERMAN CANAL NO. 3	SO		11/09/1950	A 4867		
<u>HAT CREEK</u>							
S: 23 T: 33 R: 55W SIOUX COFFEE & SON, INC	MILLER CANAL	IR	.37	05/19/1896	A 341		
S: 14 T: 33 R: 55W SIOUX COFFEE & SON, INC	COFFEE FLOOD CANAL	IR	5.36	10/22/1912	A 1236		
<u>BOGGY CREEK, MIDDLE</u>							
S: 18 T: 32 R: 54W SIOUX MATTHEW R HAAS	MARTEN CANAL	IR	.36	05/19/1896	A 342		
<u>BOGGY CREEK</u>							
S: 31 T: 33 R: 54W SIOUX GEORGE W & PHYLLIS WICKERSHAM	WICKERSHAM CANAL	IR	3.00	02/28/1903	A 701		
GEORGE W & PHYLLIS WICKERSHAM	WICKERSHAM CANAL	IR	.96	05/15/1931	A 2204		
GEORGE W & PHYLLIS WICKERSHAM	WICKERSHAM RES. NO. 2	ST	42.00AF	11/07/1951	A 4918		
DOROTHY J WICKERSHAM	WICKERSHAM RESERVOIR	ST	250.00AF	12/24/1930	A 2182		
<u>WICKERSHAM RESERVOIR</u>							
S: 30 T: 33 R: 54W SIOUX DOROTHY J WICKERSHAM	WICKERSHAM CANAL	SO		12/24/1930	A 2203		
<u>BOGGY CREEK, WEST</u>							
S: 11 T: 32 R: 55W SIOUX NELLIE SERRES	HILL CANAL	IR	.86	01/20/1908	A 886		
S: 2 T: 32 R: 55W SIOUX CHARLES HOLMGREN	EBERSPECHER RES. NO. 2	ST	66.00AF	04/11/1950	A 4639		
<u>EBERSPECHER RESERVOIR NO. 2</u>							
S: 2 T: 32 R: 55W SIOUX CHARLES HOLMGREN	EBERSPECHER CANAL	SO		04/11/1950	A 4903		
<u>SOW BELLY CREEK TRIBUT. TO</u>							
S: 24 T: 32 R: 56W SIOUX EFFIE LUNDY	LUNDY RESERVOIR	ST	3.00AF	04/17/1946	A 3894		
<u>SOW BELLY CREEK</u>							
S: 7 T: 32 R: 55W SIOUX WINDAC CORPORATION	OLD SOW BELLY CANAL	IR	3.00	06/01/1887	D 533 R P-299		

See footnotes and use definitions on pages 87 and 88.

SURFACE WATER RIGHTS DATA
CLAIMS, APPLICATIONS, AND APPROPRIATIONS IN DOWNSTREAM ORDER
DIVISION NO. 2E

SOURCE LOCATION APPROPRIATOR	CARRIER GAGE	USE	GRANT IN CFS/AF	DATE OF PRIORITY	DOCKET/ APP. NUMBER	ANNOT.	FT. NT.
SOW BELLY CREEK							
S: 7 T: 32 R: 55W SIOUX WINDAC CORPORATION	NEW SOW BELLY CANAL	IR	.47	06/03/1953	A 5343		
WINDAC CORPORATION	SCHAEFER RESERVOIR NO. 1	ST	54.30AF	02/27/1933	A 2306 R	P-298	
WINDAC CORPORATION	SCHAEFER RESERVOIR NO. 2	ST	32.10AF	02/27/1933	A 2306 R	P-298	
SCHAEFER RESERVOIRS 1-2							
S: 5 T: 32 R: 55W SIOUX WINDAC CORPORATION	LEONARD CANALS 1 AND 2	SO		02/27/1933	A 3557		
SOW BELLY CREEK							
S: 5 T: 32 R: 55W SIOUX VERNON G & SHIRLEY SCHAEFER	ANDREWS RESERVOIR	ST	42.00AF	03/26/1935	A 2530		
ANDREWS RESERVOIR							
S: 5 T: 32 R: 55W SIOUX VERNON G & SHIRLEY SCHAEFER	ANDREWS CANAL	SO		03/26/1935	A 2558		
VERNON G & SHIRLEY SCHAEFER	ANDREWS CANAL	SO		03/26/1935	A 4464		
VERNON G & SHIRLEY SCHAEFER	PUMP	SO		03/26/1935	A 9815		
SOW BELLY CREEK							
S: 5 T: 32 R: 55W SIOUX VERNON G & SHIRLEY SCHAEFER	PUMP	IR	.72	08/05/1969	A 11760		
VERNON G & SHIRLEY SCHAEFER	SCHAEFER RESERVOIR	ST	17.30AF	11/07/1972	A 12762		
S: 34 T: 33 R: 55W SIOUX EMERY ZIMMERMAN	ZIMMERMAN CANAL	IR	.71	01/11/1900	A 532		
EMERY ZIMMERMAN ET AL	ZIMMERMAN CANAL	IR	.61	01/17/1951	A 4790		
KEITH & OLITA ZIMMERMAN	ZIMMERMAN CANAL	IR	.91	10/03/1961	A 9988		
S: 27 T: 33 R: 55W SIOUX KEITH & OLITA ZIMMERMAN	ZIMMERMAN RESERVOIR	ST	26.00AF	10/18/1977	A 15127		
SPRING CREEK							
S: 7 T: 32 R: 55W SIOUX WINDAC CORPORATION	SPRING CREEK RESERVOIR	ST	26.00AF	09/06/1951	A 4904		
SPRING CREEK RESERVOIR NO. 3							
S: 7 T: 32 R: 55W SIOUX WINDAC CORPORATION	SPRING CREEK CANALS 1 & 2	SI		09/06/1951	A 4996	D-532	
WINDAC CORPORATION	SPRING CREEK CANALS 1 & 2	SO		09/06/1951	A 4996		
SPRING CREEK							
S: 7 T: 32 R: 55W SIOUX WINDAC CORPORATION	SPRING CREEK CANAL	IR	.29	06/01/1893	D 532		
S: 6 T: 32 R: 55W SIOUX QUINTARD & SKAVDAHL	CRYSTAL LAKE RESERVOIR	ST	80.00AF	08/22/1927	A 1954		
QUINTARD & SKAVDAHL	CRYSTAL LAKE RESERVOIR	SS	53.00AF	11/03/1953	A 5705	A-1954	A
QUINTARD & SKAVDAHL	HALL SPRING CANAL	IR	.57	03/26/1889	D 550		
CRYSTAL LAKE RESERVOIR							
S: 6 T: 32 R: 55W SIOUX QUINTARD & SKAVDAHL	CRYSTAL LAKE CANAL	SO		08/22/1927	A 2286		
QUINTARD & SKAVDAHL	CRYSTAL LAKE CANAL NO. 2	SO		08/26/1955	A 8035		

SURFACE WATER RIGHTS DATA
CLAIMS, APPLICATIONS, AND APPROPRIATIONS IN DOWNSTREAM ORDER
DIVISION NO. 2E

SOURCE LOCATION APPROPRIATOR	CARRIER GAGE	USE	GRANT IN CFS/AF	DATE OF PRIORITY	DOCKET/ APP. NUMBER	ANNOTA.	FT. NT.
<u>SOW BELLY CREEK</u> S: 21 T: 33 R: 55W SIOUX LOREN ZERBE	MONTGOMERY CANAL	IR	1.00	12/01/1890 D	559		
<u>JORDAN DRAW</u> S: 32 T: 33 R: 55W SIOUX QUINTARD & JORDAN	DAN JORDAN RESERVOIR	ST	200.00AF	02/20/1929 A	2071		
<u>JORDAN D. RESERVOIR</u> S: 32 T: 33 R: 55W SIOUX QUINTARD & JORDAN	DAN JORDAN CANAL	SO		02/20/1929 A	2072		
<u>PRAIRIE DOG CREEK</u> S: 35 T: 33 R: 56W SIOUX SHALIMAR RANCH, INC	SCHILT-PRAIRIE DOG CANAL	IR	1.14	05/31/1886 D	508		
S: 26 T: 33 R: 56W SIOUX SHALIMAR RANCH, INC	LITTLE RED RESERVOIR	ST	149.00AF	11/25/1959 A	9774		
<u>LITTLE RED CREEK</u> S: 34 T: 33 R: 56W SIOUX MARY E GRIMM	ZERBST CANAL	IR	.90	04/03/1928 A	2003		
S: 26 T: 33 R: 56W SIOUX SHALIMAR RANCH, INC	LITTLE RED RESERVOIR	ST	48.00AF	10/06/1959 A	9768		
<u>PRAIRIE DOG CREEK</u> S: 25 T: 33 R: 56W SIOUX SHALIMAR RANCH, INC	ZERBST CANAL	IR	.14	05/01/1893 D	551		
SHALIMAR RANCH, INC	PLUNKETT RESERVOIR	ST	110.00AF	09/18/1928 A	2031		
<u>PLUNKETT RESERVOIR</u> S: 25 T: 33 R: 56W SIOUX SHALIMAR RANCH, INC	PLUNKETT CANAL	SO		09/18/1928 A	2070		
<u>PRAIRIE DOG CREEK</u> S: 25 T: 33 R: 56W SIOUX SHALIMAR RANCH, INC	PLUNKETT CANAL	IR	1.34	06/24/1944 A	3737		
SHALIMAR RANCH, INC	PLUNKETT CANAL	IR	.36	06/14/1945 A	3842		
<u>CEDAR CREEK</u> S: 10 T: 32 R: 56W SIOUX OLA MAE GROTE	VALDEZ CANAL	IR	.50	04/05/1886 D	976		
S: 3 T: 32 R: 56W SIOUX OLA MAE GROTE	GROTE RESERVOIR	ST	19.00AF	06/04/1940 A	3172		
<u>GROTE RESERVOIR</u> S: 3 T: 32 R: 56W SIOUX OLA MAE GROTE	GROTE CANAL	SO		06/04/1940 A	3450		
OLA MAE GROTE	GROTE CANAL	SI		06/04/1940 A	3451	D-976	
<u>CEDAR CREEK</u> S: 35 T: 33 R: 56W SIOUX SHALIMAR RANCH, INC	SCHILT-CEDAR CREEK CANAL	IR	.57	05/15/1885 D	507		
S: 26 T: 33 R: 56W SIOUX SHALIMAR RANCH, INC	LITTLE RED RESERVOIR	ST	48.00AF	10/06/1959 A	9775		

DEPARTMENT OF WATER RESOURCES

SURFACE WATER RIGHTS DATA
CLAIMS, APPLICATIONS, AND APPROPRIATIONS IN DOWNSTREAM ORDER
DIVISION NO. 2E

SOURCE LOCATION APPROPRIATOR	CARRIER GAGE	USE	GRANT IN CFS/AF	DATE OF PRIORITY	DOCKET/ APP. NUMBER	ANNOTA.	FT. NT.
<u>JIM CREEK</u>							
S: 14 T: 33 R: 57W SIOUX EVELYN JORDAN ET AL	WOODRUFF SOUTH CANAL	IR	.36	05/01/1890	D 536		
S: 13 T: 33 R: 57W SIOUX EVELYN JORDAN ET AL	CALADONIA RESERVOIR	ST	42.00AF	07/20/1922	A 1680		
<u>CALADONIA RESERVOIR</u>							
S: 13 T: 33 R: 57W SIOUX EVELYN JORDAN	CALADONIA CANAL	SO		07/20/1922	A 1681		
<u>JIM CREEK</u>							
S: 13 T: 33 R: 57W SIOUX EVELYN JORDAN ET AL	HIGH LINE CANAL	IR	.34	07/20/1922	A 1682		
<u>CALADONIA RESERVOIR</u>							
S: 13 T: 33 R: 57W SIOUX EVELYN JORDAN ET AL	CALADONIA CANAL	SI		07/20/1922	A 1683	D-543	
S: 13 T: 33 R: 57W SIOUX EVELYN JORDAN ET AL	CALADONIA CANAL	SO		07/20/1922	A 1683		
<u>JIM CREEK</u>							
S: 13 T: 33 R: 57W SIOUX EVELYN JORDAN ET AL	CALADONIA RESERVOIR	ST	13.00AF	06/12/1950	A 4696		
S: 7 T: 33 R: 56W SIOUX EVELYN JORDAN ET AL	SLATTERY CANAL	IR	.29	05/31/1891	D 543		
S: 7 T: 33 R: 56W SIOUX PHYLLIS JEANE DOUT RANCH & CATTLE	DOUT RESERVOIR NO. 1	ST	145.00AF	04/02/1928	A 1999		
<u>DOUT RESERVOIR 1</u>							
S: 7 T: 33 R: 56W SIOUX PHYLLIS JEANE DOUT RANCH & CATTLE	DOUT CANAL NO. 1	SI		04/02/1928	A 2000	A-5985	
<u>JIM CREEK</u>							
S: 7 T: 33 R: 56W SIOUX PHYLLIS JEANE DOUT RANCH & CATTLE	DOUT CANAL NO. 1	IR	2.29	02/24/1954	A 5985		
S: 7 T: 33 R: 56W SIOUX PHYLLIS JEANE DOUT RANCH & CATTLE	DOUT RESERVOIR NO. 2	ST	16.00AF	04/02/1928	A 2001		
<u>DOUT RESERVOIR 2</u>							
S: 7 T: 33 R: 56W SIOUX PHYLLIS JEANE DOUT RANCH & CATTLE	DOUT CANAL NO. 2	SI		04/02/1928	A 2002	A-5986	
<u>JIM CREEK</u>							
S: 7 T: 33 R: 56W SIOUX PHYLLIS JEANE DOUT RANCH & CATTLE	DOUT CANAL NO. 2	IR	.52	02/24/1954	A 5986		
<u>JIM CREEK TRIB. TO</u>							
S: 7 T: 33 R: 56W SIOUX PHYLLIS JEANE DOUT RANCH & CATTLE	BADLAND RESERVOIR	ST	33.00AF	07/23/1952	A 4995		
<u>JIM CREEK</u>							
S: 7 T: 33 R: 56W SIOUX PHYLLIS JEANE DOUT RANCH & CATTLE	DOUT BROTHERS CANAL	IR	.86	05/15/1889	D 981		
<u>BADLAND RESERVOIR</u>							
S: 7 T: 33 R: 56W SIOUX PHYLLIS JEANE DOUT RANCH & CATTLE	BADLAND CANAL	SI		07/23/1952	A 8704	A-5986	
S: 7 T: 33 R: 56W SIOUX PHYLLIS JEANE DOUT RANCH & CATTLE	BADLAND CANAL	SO		07/23/1952	A 8704		

SURFACE WATER RIGHTS DATA
CLAIMS, APPLICATIONS, AND APPROPRIATIONS IN DOWNSTREAM ORDER
DIVISION NO. 2E

SOURCE LOCATION APPROPRIATOR	CARRIER GAGE	USE	GRANT IN CFS/AF	DATE OF PRIORITY	DOCKET/ APP. NUMBER	ANNOA.	FT. NT.
<u>JIM CREEK TRIB TO</u> S: 17 T: 33 R: 56W SIOUX JOHN A SNYDER	SNYDER RESERVOIR	ST	45.00AF	12/23/1940	A 3358		
<u>SNYDER RESERVOIR</u> S: 17 T: 33 R: 56W SIOUX JOHN A SNYDER	SNYDER CANAL	SO		12/23/1940	A 3445		
<u>WARBONNET CREEK</u> S: 23 T: 33 R: 57W SIOUX EVELYN JORDAN ET AL	NOLAN CANAL NO. 2	IR	.29	05/01/1888	D 959		
<u>WARBONNET CREEK TRIB TO</u> S: 23 T: 33 R: 57W SIOUX EVELYN JORDAN ET AL	TROUT RESERVOIR	ST	8.00AF	06/12/1950	A 4698		
<u>TROUT RESERVOIR</u> S: 23 T: 33 R: 57W SIOUX EVELYN JORDAN ET AL	TROUT CANALS 1-2	SI		06/12/1950	A 4860	D-959	
	TROUT CANALS 1-2	SO		06/12/1950	A 4860		
<u>WARBONNET CREEK</u> S: 23 T: 33 R: 57W SIOUX EVELYN JORDAN ET AL	NOLAN CANAL NO. 1	IR	.01	03/15/1887	D 957 R P-301		
<u>WARBONNET CREEK TRIB TO</u> S: 23 T: 33 R: 57W SIOUX EVELYN JORDAN ET AL	SUMMERS RESERVOIR	ST	4.00AF	06/12/1950	A 4697		
<u>SUMMERS RESERVOIR</u> S: 23 T: 33 R: 57W SIOUX EVELYN JORDAN ET AL	NOLAN CANALS 1-2	SI		06/12/1950	A 4859	D-957	
	NOLAN CANALS 1-2	SO		06/12/1950	A 4859		
<u>GEIKE CREEK</u> S: 19 T: 33 R: 56W SIOUX TOM & ZANYA FAINT	GEIKE CANAL	IR	.43	11/04/1927	A 1967		
HERBERT & RUBY GEIKE	GEIKE RESERVOIR	ST	5.00AF	10/03/1950	A 4752		
<u>WARBONNET CREEK</u> S: 20 T: 33 R: 56W SIOUX COFFEE & SON, INC	WARBONNET CANAL NO. 2	IR	1.50	03/11/1908	A 892		
<u>S: 21 T: 33 R: 56W SIOUX</u> COFFEE & SON, INC	WARBONNET CANAL	IR	3.63	07/31/1880	D 548		
<u>JIM CREEK</u> S: 11 T: 33 R: 56W SIOUX DORIS MAE DOUT RANCH & CATTLE	DOUT-JIM CREEK CANAL	IR	.41	04/26/1957	A 9471		
<u>MONROE CREEK TRIB TO</u> S: 8 T: 32 R: 56W SIOUX FRED W HEBNER ET AL	MONROE RESERVOIR	ST	2.00AF	01/16/1933	A 2297		
<u>S: 5 T: 32 R: 56W SIOUX</u> GAME & PARKS COMMISSION	LAKE ELLIS	ST	6.08AF	06/12/1963	A 10201		
GAME & PARKS COMMISSION	LAKE ELLIS	SS	7.55AF	04/21/1983	A 16190		

DEPARTMENT OF WATER RESOURCES

SURFACE WATER RIGHTS DATA
CLAIMS, APPLICATIONS, AND APPROPRIATIONS IN DOWNSTREAM ORDER
DIVISION NO. 2E

SOURCE LOCATION APPROPRIATOR	CARRIER GAGE	USE	GRANT IN CFS/AF	DATE OF PRIORITY	DOCKET/APP NUMBER	ANNOA.	FT. NT.
<u>MONROE CREEK</u>							
S: 33 T: 33 R: 56W SIOUX WILLIAM NOREISCH	NOREISCH CANAL	IR	.04	07/19/1895	A 83		
SHALIMAR RANCH, INC	BIG MONROE CANAL	IR	1.43	05/01/1888	D 506		
SHALIMAR RANCH, INC	BIG MONROE CANAL	IR	2.10	04/16/1934	A 2372		
S: 27 T: 33 R: 56W SIOUX SHALIMAR RANCH, INC	SCHLIT-MONROE CANAL	IR	.50	07/02/1888	D 509		
S: 22 T: 33 R: 56W SIOUX WASSERBURGER BROS, INC	RICHARD JORDAN CANAL	IR	1.67	09/19/1928	A 2032		
<u>MONROE CREEK, TRIB. TO</u>							
S: 27 T: 33 R: 56W SIOUX SHALIMAR RANCH, INC	PARSONS RESERVOIR	ST	8.00AF	05/21/1946	A 3908		
S: 22 T: 33 R: 56W SIOUX WASSERBURGER BROS, INC	WASSERBURGER RES. NO. 1	ST	43.00AF	05/09/1955	A 7451		
<u>WASSERBURGER RESERVOIR NO. 1</u>							
S: 22 T: 33 R: 56W SIOUX WASSERBURGER BROS, INC	WASSERBURGER CANAL	SI		05/09/1955	A 9501	A-2032	
<u>MONROE CREEK</u>							
S: 13 T: 33 R: 56W SIOUX DORIS MAE DOUT RANCH & CATTLE	CORNELIUS JORDAN RES.	ST	271.00AF	11/12/1906	A 841		
DORIS MAE DOUT RANCH & CATTLE	CORNELIUS JORDAN CANAL	IR	2.20	11/12/1906	A 841		
<u>JORDAN, C. RESERVOIR</u>							
S: 13 T: 33 R: 56W SIOUX DORIS MAE DOUT RANCH & CATTLE	CORNELIUS JORDAN CANAL	SI		11/12/1906	A 841	A-841	
<u>MONROE CREEK</u>							
S: 13 T: 33 R: 56W SIOUX DORIS MAE DOUT RANCH & CATTLE	KITE CANAL	IR	2.00	07/30/1914	A 1375		
DORIS MAE DOUT RANCH & CATTLE	CORNELIUS JORDAN RES.	SS	400.00AF	01/14/1915	A 1399	A-841	A
<u>JORDAN, C. RESERVOIR</u>							
S: 13 T: 33 R: 56W SIOUX DORIS MAE DOUT RANCH & CATTLE	CORNELIUS JORDAN CANAL	SI		01/14/1915	A 1469	A-841	
DORIS MAE DOUT RANCH & CATTLE	KITE (NEFL) CANAL	SI		01/14/1915	A 1470	A-1375	
<u>MONROE CREEK</u>							
S: 13 T: 33 R: 56W SIOUX DORIS MAE DOUT RANCH & CATTLE	BRUCE CANAL NO. 1	IR	.41	07/05/1951	A 4880		
DORIS MAE DOUT RANCH & CATTLE	BRUCE CANAL NO. 2	IR	.21	07/05/1951	A 4881		
<u>JIM CREEK</u>							
S: 12 T: 33 R: 56W SIOUX DORIS MAE DOUT RANCH & CATTLE	CLARENCE CANAL NO. 1	IR	.62	07/30/1956	A 8702		
DORIS MAE DOUT RANCH & CATTLE	CLARENCE CANAL NO. 2	IR	.20	07/30/1956	A 8703		
S: 17 T: 33 R: 55W SIOUX VINCENT & GERTRUDE WASSERBURGER	O'CONNELL CANAL	IR	.35	06/20/1932	A 2274		
<u>HAT CREEK, TRIB. TO</u>							
S: 34 T: 34 R: 55W SIOUX COFFEE, INC	BILL COFFEE RES. NO. 1	ST	63.00AF	08/20/1958	A 9639		

SURFACE WATER RIGHTS DATA
CLAIMS, APPLICATIONS, AND APPROPRIATIONS IN DOWNSTREAM ORDER
DIVISION NO. 2E

SOURCE LOCATION APPROPRIATOR	CARRIER GAGE	USE	GRANT IN CFS/AF	DATE OF PRIORITY	DOCKET/ APP. NUMBER	ANNOA.	FT. NT.
<u>HAT CREEK, TRIB. TO</u> S: 34 T: 34 R: 55W SIOUX COFFEE & SON, INC	BILL COFFEE CANAL	IR	1.59	08/20/1958	A 9640		
<u>HAT CREEK</u> S: 26 T: 34 R: 55W SIOUX COFFEE & SON, INC	PUMP	IR	3.96	11/28/1952	A 5089		
<u>SQUAW CREEK</u> S: 10 T: 33 R: 57W SIOUX EVERETT THOMAS	THOMAS CANAL	IR	.50	07/23/1901	A 627		
S: 15 T: 33 R: 57W SIOUX JASPAR & CHARLES SEAMAN	DUNN CANAL	IR	.36	06/01/1890	D 552		
S: 10 T: 33 R: 57W SIOUX SAMUEL M THOMAS	HAMLIN CANAL	IR	.01	04/01/1891	D 555		
EVERETT THOMAS	THOMAS CANAL	IR	.47	12/19/1950	A 4779		
<u>SQUAW CREEK, SOUTH</u> S: 2 T: 33 R: 57W SIOUX EVELYN M ROBERTSON	SHEPHERD RESERVOIR	ST	240.00AF	01/29/1931	A 2189		
<u>SHEPHERD RESERVOIR</u> S: 36 T: 34 R: 57W SIOUX FALKENBURG & HARDY	SHEPHERD RESERVOIR CANAL	SI		01/29/1931	A 3795	A-1965	
<u>SQUAW CREEK</u> S: 36 T: 34 R: 57W SIOUX FALKENBURG & HARDY	SHEPHERD CANAL	IR	3.16	10/24/1927	A 1965		
<u>HAT CREEK</u> S: 24 T: 34 R: 55W SIOUX WASSERBURGER BROS. INC	PUMP	IR	.66	10/11/1940	A 3291		
S: 13 T: 34 R: 55W SIOUX JACOB H WASSERBURGER	PUMP	IR	.42	09/24/1981	A 15996		
<u>JIM CREEK, EAST</u> S: 23 T: 33 R: 54W SIOUX JAMES STAUDENMAIER	STAUDENMAIER CANAL	IR	.56	07/26/1945	A 3848		
S: 15 T: 33 R: 54W SIOUX JAMES STAUDENMAIER	JIM CREEK CANAL	IR	.27	05/17/1945	A 3834		
JAMES STAUDENMAIER	STAUDENMAIER RESERVOIR	ST	44.00AF	10/07/1949	A 4520		
<u>STAUDENMAIER RESERVOIR</u> S: 16 T: 33 R: 54W SIOUX JAMES STAUDENMAIER	STAUDENMAIER CANALS 1-2	SO		10/07/1949	A 4764		
<u>JIM CREEK, EAST, TRIB. TO</u> S: 10 T: 33 R: 54W SIOUX JOHN E & FRANK EBERSPECHER	EBERSPECHER RES. NO. 1	ST	110.00AF	08/13/1958	A 9637		
<u>CHERRY CREEK, TRIB. TO</u> S: 30 T: 33 R: 54W SIOUX E J SERRES	SERRES RESERVOIR NO. 1	ST	27.00AF	06/18/1945	A 3843		

DEPARTMENT OF WATER RESOURCES

SURFACE WATER RIGHTS DATA
CLAIMS, APPLICATIONS, AND APPROPRIATIONS IN DOWNSTREAM ORDER
DIVISION NO. 2E

SOURCE LOCATION APPROPRIATOR	CARRIER GAGE	USE	GRANT IN CFS/AF	DATE OF PRIORITY	DOCKET/ APP. NUMBER	ANNOA. FT.
<u>SERRES RESERVOIR NO. 1</u> S: 30 T: 33 R: 54W SIOUX E J SERRES	SERRES CANAL NO. 1	SO		06/18/1945	A 3969	
<u>CHERRY CREEK TRIB. TO</u> S: 29 T: 33 R: 54W SIOUX E J SERRES	SERRES RESERVOIR NO. 2	ST	54.00AF	06/18/1945	A 3844	
<u>SERRES RESERVOIR NO. 2</u> S: 29 T: 33 R: 54W SIOUX E J SERRES	SERRES CANAL NO. 2	SO		06/18/1945	A 3970	
<u>CHERRY CREEK</u> S: 29 T: 33 R: 54W SIOUX JANE A GORTON ET AL	CHERRY CREEK CANAL	IR	.03	05/01/1893	D 549	
LOUISE SERRES	MERLO RESERVOIR	ST	15.00AF	05/21/1946	A 3909	
<u>MERLO RESERVOIR</u> S: 29 T: 33 R: 54W SIOUX LOUISE SERRES	MERLO CANAL NO. 1	SO		05/21/1946	A 4087	
<u>JIM CREEK, EAST TRIB. TO</u> S: 26 T: 33 R: 54W SIOUX H C HUNTER	HUNTER CANAL	IR	.03	05/12/1898	A 451	
S: 22 T: 33 R: 54W SIOUX VERA COFFEE ET AL	HOMESTEAD CANAL	IR	.21	05/31/1890	D 984	
<u>LICKETT CREEK</u> S: 27 T: 33 R: 54W SIOUX VERA COFFEE ET AL	COFFEE RESERVOIR NO. 1	ST	22.00AF	07/17/1951	A 4891	
VERA COFFEE ET AL	LICKETT CANAL	IR	.42	03/21/1900	A 549	R P-313
<u>COFFEE RESERVOIR NO. 1</u> S: 27 T: 33 R: 54W SIOUX VERA COFFEE ET AL	LICKETT CANAL	SO		07/17/1951	A 4937	
VERA COFFEE ET AL	LICKETT CANAL	SI		07/17/1951	A 4937	A-549
<u>JIM CREEK, EAST TRIB. TO</u> S: 28 T: 33 R: 54W SIOUX FLORENCE EBERSPECHER	EBERSPECHER RESERVOIR	ST	16.00AF	09/10/1945	A 3853	
<u>EBERSPECHER RESERVOIR NO. 1</u> S: 28 T: 33 R: 54W SIOUX FLORENCE EBERSPECHER	EBERSPECHER CANAL	SO		09/10/1945	A 3896	
<u>JIM CREEK, EAST TRIB. TO</u> S: 29 T: 34 R: 54W SIOUX GEORGE WASSERBURGER	WASSERBURGER RESERVOIR	ST	45.00AF	05/06/1940	A 3149	
<u>JIM CREEK, EAST</u> S: 29 T: 34 R: 54W SIOUX GEORGE WASSERBURGER	WASSERBURGER CANAL	IR	2.29	10/13/1900	A 581	
<u>WASSERBURGER RESERVOIR</u> S: 29 T: 34 R: 54W SIOUX GEORGE WASSERBURGER	WASSERBURGER CANAL	SI		05/06/1940	A 3581	A-581

SURFACE WATER RIGHTS DATA
CLAIMS, APPLICATIONS, AND APPROPRIATIONS IN DOWNSTREAM ORDER
DIVISION NO. 2E

SOURCE LOCATION APPROPRIATOR	CARRIER GAGE	USE	GRANT IN CFS/AF	DATE OF PRIORITY	DOCKET/ APP. NUMBER	ANNOA.	FT. INT.
<u>WASSERBURGER RESERVOIR</u> S: 29 T: 34 R: 54W SIOUX GEORGE WASSERBURGER	WASSERBURGER CANAL	SO		05/06/1940	A 3581		
<u>JIM CREEK, EAST</u> S: 19 T: 34 R: 54W SIOUX GEORGE WASSERBURGER	PUMP	IR	.38	10/05/1966	A 10961		
<u>ANTELOPE CREEK, NORTH</u> S: 8 T: 34 R: 56W SIOUX THIRZA A HOPPER	STORY CANAL	IR	2.00	11/11/1895	A 168		
S: 9 T: 34 R: 56W SIOUX THIRZA A HOPPER	STORY CANAL	IR	6.43	03/26/1918	A 1509		
<u>ANTELOPE CREEK, SOUTH</u> S: 9 T: 33 R: 57W SIOUX KEITH & OLITA ZIMMERMAN	ELLIS CANAL	IR	.29	05/17/1896	A 338		
S: 26 T: 34 R: 57W SIOUX C A & WILLIAM E SCHNURR	TURNER RESERVOIR	ST	250.00AF	07/03/1922	A 1675		
C A & WILLIAM E SCHNURR	TURNER CANAL	IR	.86	10/31/1894	D 537		
<u>TURNER RESERVOIR</u> S: 26 T: 34 R: 57W SIOUX C A & WILLIAM E SCHNURR	TURNER CANAL	S1		07/03/1922	A 1676	D-537	
C A & WILLIAM E SCHNURR	TURNER CANAL	SO		07/03/1922	A 1677		
<u>ANTELOPE CREEK, SOUTH, TRIB. TO</u> S: 23 T: 34 R: 57W SIOUX C A & WILLIAM E SCHNURR	SCHNURR RESERVOIR NO. 2	ST	122.50AF	10/10/1944	A 3775		
<u>SCHNURR RESERVOIR 2</u> S: 13 T: 34 R: 57W SIOUX C A & WILLIAM E SCHNURR	SCHNURR CANAL NO. 2	SO		10/10/1944	A 3871		
<u>ANTELOPE CREEK, SOUTH, TRIB. TO</u> S: 19 T: 34 R: 56W SIOUX LLOYD J STORY	STORY CANAL NO. 3	IR	3.74	02/27/1963	A 10151		
<u>ANTELOPE CREEK, SOUTH</u> S: 15 T: 34 R: 56W SIOUX JOE & NANCY FALKENBURG	PUMPS 1-3	IR	.34	02/18/1977	A 14743		
<u>ANTELOPE CREEK, SOUTH, TRIB. TO</u> S: 15 T: 34 R: 56W SIOUX JOE & NANCY FALKENBURG	DUNLAP RESERVOIR	ST	16.00AF	09/18/1951	A 4907		
JOE & NANCY FALKENBURG	DUNLAP RESERVOIR NO. 2	ST	20.00AF	07/08/1954	A 6415		
<u>DUNLAP RESERVOIR NO. 1</u> S: 15 T: 34 R: 56W SIOUX JOE & NANCY FALKENBURG	DUNLAP CANAL	SO		08/04/1955	A 7861		
<u>DUNLAP RESERVOIR 2</u> S: 15 T: 34 R: 56W SIOUX JOE & NANCY FALKENBURG	DUNLAP CANAL	SO		08/04/1955	A 7861		

DEPARTMENT OF WATER RESOURCES

SURFACE WATER RIGHTS DATA
CLAIMS, APPLICATIONS, AND APPROPRIATIONS IN DOWNSTREAM ORDER
DIVISION NO. 2E

SOURCE LOCATION APPROPRIATOR	CARRIER GAGE	USE	GRANT IN CFS/AF	DATE OF PRIORITY	DOCKET/ APP. NUMBER	ANNOA.	FT. NT.
<u>ANTELOPE CREEK TRIB TO</u> S: 2 T: 34 R: 56W SIOUX WASSERBURGER BROS, INC	ANDERSON RESERVOIR	ST	65.00AF	08/19/1949	A 4502		
<u>ANDERSON RESERVOIR</u> S: 2 T: 34 R: 56W SIOUX WASSERBURGER BROS, INC	ANDERSON CANAL 1-2	SO		08/19/1949	A 4861		
<u>ANTELOPE CREEK</u> S: 9 T: 34 R: 55W SIOUX MARY JORDAN ET AL	JORDAN RESERVOIR	ST	776.00AF	08/23/1940	A 3239		
<u>JORDAN A. RESERVOIR</u> S: 9 T: 34 R: 55W SIOUX MARY JORDAN ET AL	JORDAN CANAL	SO		08/23/1940	A 3446		
<u>JORDAN A. LOWER RESERVOIR</u> S: 16 T: 34 R: 55W SIOUX MARY JORDAN ET AL	LOWER JORDAN CANAL	SI		02/28/1941	A 3446	A-3446	
<u>JORDAN A. RESERVOIR</u> S: 16 T: 34 R: 55W SIOUX MARY JORDAN ET AL	JORDAN CANAL NO. 1	SO		08/23/1940	A 5212		
<u>JORDAN A. LOWER RESERVOIR</u> S: 16 T: 34 R: 55W SIOUX MARY JORDAN ET AL	ALLEN JORDAN PUMP	SI		02/28/1941	A 5212	A-5212	
<u>ANTELOPE CREEK TRIB TO</u> S: 16 T: 34 R: 55W SIOUX MARY JORDAN ET AL	LOWER JORDAN RESERVOIR	ST	137.00AF	02/28/1941	A 3405		
<u>HAT CREEK TRIB TO</u> S: 6 T: 34 R: 54W SIOUX RAY SEMROSKA	SEMROSKA RESERVOIR	ST	44.00AF	04/21/1950	A 4647		
<u>SEMROSKA RESERVOIR</u> S: 6 T: 34 R: 54W SIOUX RAY SEMROSKA	SEMROSKA CANAL NO. 1	SO		04/21/1950	A 4768		
<u>HAT CREEK</u> S: 5 T: 34 R: 54W SIOUX RAY SEMROSKA	SEMROSKA CANAL	IR	.43	07/02/1946	A 3922		
<u>WHITEHEAD CREEK TRIB TO</u> S: 13 T: 33 R: 54W SIOUX ALBERT MENG	WHITEHEAD RESERVOIR	ST	17.00AF	12/05/1949	A 4541		
<u>WHITEHEAD RESERVOIR</u> S: 13 T: 33 R: 54W SIOUX ALBERT MENG	HARRISON CANAL	IR	.06	05/30/1888	D 547		
<u>WHITEHEAD CREEK TRIB TO</u> S: 13 T: 33 R: 54W SIOUX ALBERT MENG	WHITEHEAD CANAL	SO		12/05/1949	A 4865		
<u>WHITEHEAD CREEK TRIB TO</u> S: 23 T: 34 R: 54W SIOUX ELLEN M RABEN ESTATE	RABEN RESERVOIR NO. 2	ST	99.00AF	01/13/1950	A 4569		

SURFACE WATER RIGHTS DATA
CLAIMS, APPLICATIONS, AND APPROPRIATIONS IN DOWNSTREAM ORDER
DIVISION NO. 2E

SOURCE LOCATION APPROPRIATOR	CARRIER GAGE	USE	GRANT IN CFS/AF	DATE OF PRIORITY	DOCKET/ APP. NUMBER	ANNOA.	FT. NT.
RABEN RESERVOIR NO. 2 S: 23 T: 34 R: 54W SIOUX ELLEN M RABEN ESTATE ELLEN M RABEN ESTATE	RABEN CANAL NO. 2 RABEN CANAL NO. 2	SI SO		01/13/1950 01/13/1950	A 4868 A 4868	A-4586	
WHITEHEAD CREEK, TRIB. TO S: 22 T: 34 R: 54W SIOUX ELLEN M RABEN ESTATE	RABEN RESERVOIR NO. 1	ST	15.00AF	02/19/1942	A 3553		
RABEN RESERVOIR NO. 1 S: 22 T: 34 R: 54W SIOUX ELLEN M RABEN ESTATE	RABEN CANAL	SO		02/19/1942	A 4586		
WHITEHEAD CREEK S: 10 T: 34 R: 54W SIOUX RAY SEMROSKA	SEMROSKA CANAL	IR	1.39	09/08/1958	A 9644		
S: 4 T: 34 R: 54W SIOUX JOHN W GEISER	GEISER CANAL	IR	1.24	03/13/1941	A 3414		
HAT CREEK S: 28 T: 35 R: 54W SIOUX GROTE & GEISER	PUMPS	IR	2.35	10/11/1979	A 15592		
INDIAN CREEK S: 22 T: 35 R: 57W SIOUX ALEX PESTER	GEISER CANAL NO. 2	IR	.44	12/07/1959	A 9779		
HAY CREEK S: 19 T: 35 R: 56W SIOUX JOE & NANCY FALKENBURG	WALLACE RESERVOIR NO. 2	ST	109.00AF	08/18/1949	A 4501		
WALLACE RESERVOIR NO. 2 S: 19 T: 35 R: 56W SIOUX JOE & NANCY FALKENBURG	HAY CREEK PUMP CANALS 1-4	SO		08/18/1949	A 5117		
INDIAN CREEK, TRIB. TO S: 29 T: 35 R: 56W SIOUX JOE & NANCY FALKENBURG	WALLACE RESERVOIR	ST	39.00AF	09/16/1946	A 3962		
WALLACE RESERVOIR S: 29 T: 35 R: 56W SIOUX JOE & NANCY FALKENBURG	WALLACE CANAL	SO		09/16/1946	A 4036		
INDIAN CREEK S: 23 T: 35 R: 56W SIOUX MARCEL BOURGEOIS	MADER RESERVOIR NO. 1	SS		09/26/1953	A 5607	A-3983	B
MARCEL BOURGEOIS	MADER RESERVOIR NO. 2	SS		09/26/1953	A 5608	A-4578	B
MARCEL BOURGEOIS	INDIAN CREEK CANAL	IR	.51	09/26/1953	A 5609		
J L HENRY ESTATE	HENRY RESERVOIR NO. 1	SS		09/26/1953	A 5610	A-4680	B
J L HENRY ESTATE	INDIAN CREEK CANAL	SI		09/26/1953	A 5611	A-4829	
J L HENRY ESTATE	MADER-HENRY CANAL	IR	2.88	09/26/1953	A 5612		
J L HENRY ESTATE	MADER-HENRY CANAL	SI		04/01/1954	A 6159	A-4830	
INDIAN CREEK, TRIB. TO S: 30 T: 35 R: 55W SIOUX J L HENRY ESTATE	HENRY RESERVOIR NO. 2	ST	46.00AF	05/17/1950	A 4679		

DEPARTMENT OF WATER RESOURCES

SURFACE WATER RIGHTS DATA
CLAIMS, APPLICATIONS, AND APPROPRIATIONS IN DOWNSTREAM ORDER
DIVISION NO. 2E

SOURCE LOCATION APPROPRIATOR	CARRIER GAGE	USE	GRANT IN CFS/AF	DATE OF PRIORITY	DOCKET/ APP. NUMBER	ANNOA. FT. WT.
<u>INDIAN CREEK TRIB. TO</u> S: 19 T: 35 R: 55W SIOUX J L HENRY ESTATE J L HENRY ESTATE	HENRY RESERVOIR NO. 1 HENRY RESERVOIR NO. 1	ST SS	48.00AF 115.10AF	05/17/1950 A 02/25/1975 A	4680 13442	A-4680 A
<u>HENRY RESERVOIR NO. 2</u> S: 30 T: 35 R: 55W SIOUX J L HENRY ESTATE	HENRY CANAL NO. 2	SO		05/17/1950 A	4829	
<u>HENRY RESERVOIR NO. 1</u> S: 19 T: 35 R: 55W SIOUX J L HENRY ESTATE	HENRY CANAL NO. 1	SO		05/17/1950 A	4830	
<u>INDIAN CREEK</u> S: 20 T: 35 R: 55W SIOUX CAYLOR BROTHERS	PUMP	IR	1.41	03/23/1981 A	15797	
S: 21 T: 35 R: 55W SIOUX MARCEL BOURGEOIS	JEROME MADER CANALS 1-2	IR	1.87	02/18/1960 A	9797	
<u>INDIAN CREEK TRIB. TO</u> S: 21 T: 35 R: 55W SIOUX MARCEL BOURGEOIS	MADER RESERVOIR NO. 1	ST	148.00AF	10/15/1946 A	3983	
<u>MADER RESERVOIR NO. 1</u> S: 21 T: 35 R: 55W SIOUX MARCEL BOURGEOIS	MADER CANAL	SO		10/15/1946 A	4236	
<u>INDIAN CREEK TRIB. TO</u> S: 28 T: 35 R: 55W SIOUX MARCEL BOURGEOIS	MADER RESERVOIR NO. 2	ST	84.00AF	01/25/1950 A	4578	
<u>MADER RESERVOIR NO. 2</u> S: 28 T: 35 R: 55W SIOUX MARCEL BOURGEOIS	MADER CANALS 2 & 6	SI		01/25/1950 A	6982	A-4236
<u>INDIAN CREEK</u> S: 28 T: 35 R: 55W SIOUX MARCEL BOURGEOIS	MADER RESERVOIR NO. 2	SS	190.00AF	08/10/1956 A	8739	A-4578 A
<u>HENRY RESERVOIR NO. 2</u> S: 30 T: 35 R: 55W SIOUX GALE L & HELEN M HENRY	HENRY CANAL NO. 5	SI		07/30/1979 A	15532	A-4830
<u>MADER RESERVOIRS 1-2</u> S: 21 T: 35 R: 55W SIOUX MARCEL BOURGEOIS MARCEL BOURGEOIS	MADER CANALS 2, 5, 6 & 7 MADER CANALS 2, 5, 6 & 7	SI SO		01/25/1950 A 01/25/1950 A	8738 8738	A-4730
<u>INDIAN CREEK TRIB. TO</u> S: 27 T: 35 R: 55W SIOUX MARCEL BOURGEOIS	MERLIN MADER RES. NO. 1	ST	115.00AF	07/20/1960 A	9843	
S: 26 T: 35 R: 55W SIOUX MARCEL BOURGEOIS	MADER RESERVOIR NO. 3	ST	24.00AF	10/21/1949 A	4527	
<u>MADER RESERVOIR NO. 3</u> S: 26 T: 35 R: 55W SIOUX MARCEL BOURGEOIS	MADER CANALS NO. 4 & 5	SO		10/21/1949 A	4730	

SURFACE WATER RIGHTS DATA
CLAIMS, APPLICATIONS, AND APPROPRIATIONS IN DOWNSTREAM ORDER
DIVISION NO. 2E

SOURCE LOCATION APPROPRIATOR	CARRIER GAGE	USE	GRANT IN CFS/AF	DATE OF PRIORITY	DOCKET/ APP. NUMBER	ANNOA.	FT. NT.
<u>INDIAN CREEK TRIB TO</u> S: 25 T: 35 R: 55W SIOUX MARCEL BOURGEOIS							
<u>WIEDENFELD RESERVOIR</u> S: 25 T: 35 R: 55W SIOUX MARCEL BOURGEOIS	WIEDENFELD RES. NO. 1	ST	92.00AF	01/02/1952	A 4925		
<u>INDIAN CREEK</u> S: 24 T: 35 R: 55W SIOUX ARLEIGH W DEINES	WIEDENFELD CANALS 1-2	SO		01/02/1952	A 5193		
<u>INDIAN CREEK TRIB TO</u> S: 19 T: 35 R: 54W SIOUX GEORGE LEBAR	MEIER CANAL	IR	.69	11/14/1946	A 4004		
<u>HAT CREEK TRIB TO</u> S: 28 T: 35 R: 54W SIOUX GROTE & GEISER	TROTTER CANAL NO. 1	IR	.59	12/09/1965	A 10729		
<u>VYZOUREK RESERVOIR NO. 2</u> S: 27 T: 35 R: 54W SIOUX GROTE & GEISER	VYZOUREK RESERVOIR NO. 2	ST	7.00AF	10/07/1940	A 3281		
<u>HAT CREEK TRIB TO</u> S: 34 T: 35 R: 54W SIOUX JOHN W GEISER	EMIL CANAL	SO		10/07/1940	A 3457		
<u>GEISER RESERVOIR</u> S: 34 T: 35 R: 54W SIOUX JOHN W GEISER	GEISER RESERVOIR	ST	28.00AF	10/04/1940	A 3279		
<u>HAT CREEK TRIB TO</u> S: 27 T: 35 R: 54W SIOUX GROTE & GEISER	GEISER CANAL	SO		10/04/1940	A 3439		
<u>VYZOUREK RESERVOIR NO. 3</u> S: 27 T: 35 R: 54W SIOUX GROTE & GEISER	VYZOUREK RESERVOIR NO. 3	ST	4.00AF	12/06/1940	A 3343		
<u>LONG BRANCH</u> S: 8 T: 34 R: 53W SIOUX JIM FOX	VYZOUREK CANAL	SO		12/06/1940	A 3458		
<u>HORSE HEAD CREEK TRIB TO</u> S: 22 T: 35 R: 54W SIOUX JOHN DEGERING	DIVERSION DIKE	IR	.75	03/19/1986	A 16477		
<u>LAWRENCE A SNOOK</u> S: 20 T: 35 R: 52W DAWES	O'CONNELL CANAL	IR	.20	11/10/1900	A 587		
	SNOOK RESERVOIR	ST	32.00AF	09/18/1950	A 4747		

SURFACE WATER RIGHTS DATA
CLAIMS, APPLICATIONS, AND APPROPRIATIONS IN DOWNSTREAM ORDER
DIVISION NO. 2F

SOURCE LOCATION APPROPRIATOR	CARRIER GAGE	USE	GRANT IN CFS/AF	DATE OF PRIORITY	DOCKET/ APP. NUMBER	ANNOA.	FT. MT.
<u>RANDALL CREEK TRIBUT. TO</u> S: 20 T: 35 R: 11W BOYD MICHAEL D MILLER	PUMP	IR	.81	06/20/1977	A 14985		F
<u>MISSOURI RIVER</u> S: 18 T: 34 R: 9W BOYD E W HODGES	PUMP	IR	.96	06/16/1982	A 16124		
S: 17 T: 34 R: 9W BOYD LESLIE L HOLZ	PUMP	IR	2.96	04/16/1982	A 16092		K
S: 17 T: 33 R: 7W KNOX LEONARD NIELSEN	PUMP	IR	1.76	07/13/1989	A 16845		
<u>PONCA CREEK TRIBUT. TO</u> S: 28 T: 35 R: 15W BOYD LYLE FUHRER	FUHRER RESERVOIR	ST	79.60AF	05/20/1981	A 15874		
<u>FUHRER RESERVOIR</u> S: 28 T: 35 R: 15W BOYD LYLE FUHRER	PUMP	SO		09/14/1981	A 15991		K
<u>PONCA CREEK TRIBUT. TO</u> S: 26 T: 35 R: 15W BOYD JEROME A BLUM	PUMP	IR	2.29	04/08/1976	A 14167		
JEROME A BLUM	BLUM RESERVOIR	ST	114.00AF	04/12/1976	A 14170		
JEROME A BLUM	BLUM RESERVOIR	SS	114.00AF	06/21/1976	A 14278	A-14170	B
<u>BLUM RESERVOIR</u> S: 26 T: 35 R: 15W BOYD JEROME A BLUM	PUMP	SI		06/23/1976	A 14284	A-14167	
<u>PONCA CREEK TRIBUT. TO</u> S: 36 T: 35 R: 15W BOYD RANDY & EUGENE KELLER	KELLER RESERVOIR	ST	66.20AF	07/02/1980	A 15672		
S: 33 T: 35 R: 14W BOYD PIERCE & PIERCE	PIERCE RESERVOIR	ST	.70AF	11/06/1967	A 11272		
PIERCE & PIERCE	PUMP	IR	1.84	08/23/1978	A 15328		
<u>PIERCE RESERVOIR</u> S: 33 T: 35 R: 14W BOYD PIERCE & PIERCE	PUMP	SI		08/23/1978	A 15329	A-15328	
<u>PONCA CREEK</u> S: 34 T: 35 R: 14W BOYD MARION H MOHR	PUMP	IR	1.66	02/09/1959	A 9687		
<u>PONCA CREEK TRIBUT. TO</u> S: 15 T: 34 R: 14W BOYD JEROME REIMAN	REIMAN RESERVOIR	ST	45.80AF	04/24/1969	A 11693		
<u>PONCA CREEK</u> S: 6 T: 34 R: 13W BOYD DUANE MOHR	PUMP	IR	1.83	01/15/1968	A 11317		
<u>PONCA CREEK TRIBUT. TO</u> S: 1 T: 34 R: 14W BOYD CLARENCE MOHR	MOHR RESERVOIR PONCA CREEK AT ANOKA, NE	ST	23.70AF	05/22/1972	A 12633		#

SURFACE WATER RIGHTS DATA
CLAIMS, APPLICATIONS, AND APPROPRIATIONS IN DOWNSTREAM ORDER
DIVISION NO. 2F

SOURCE LOCATION APPROPRIATOR	CARRIER GAGE	USE	GRANT IN CFS/AF	DATE OF PRIORITY	DOCKET/ APP. NUMBER	ANNOA.	FT. MT.
<u>PONCA CREEK</u>							
S: 10 T: 34 R: 13W BOYD L J LECHTENBERG	PUMP	IR	1.30	06/03/1966	A 10859		
S: 11 T: 34 R: 13W BOYD KENNETH F REISER KENNETH F REISER	PUMP REISER RESERVOIR NO. 1	IR ST	3.05 107.20AF	01/11/1977 06/13/1977	A 14633 A 14976		
<u>REISER RESERVOIR</u>							
S: 11 T: 34 R: 13W BOYD KENNETH F REISER KENNETH F REISER	PUMP PUMP	SO SI		10/31/1977 10/31/1977	A 15133 A 15133	A-14633	
<u>PONCA CREEK</u>							
S: 18 T: 34 R: 12W BOYD FRITZ & LOU LECHTENBERG	PUMP	IR	.59	07/09/1980	A 15674		K
<u>SPRING CREEK</u>							
S: 19 T: 34 R: 12W BOYD LECHTENBERG & LAMPMAN	LECHTENBERG-LAMPMAN RES.	ST	183.76AF	08/04/1976	A 14372		
<u>LECHTENBERG-LAMPMAN RESERVOIR</u>							
S: 19 T: 34 R: 12W BOYD LECHTENBERG & LAMPMAN	PUMP	SO		08/04/1976	A 14374		
<u>SPRING CREEK</u>							
S: 19 T: 34 R: 12W BOYD JAMES B REIMAN JAMES B REIMAN	PUMP REIMAN RESERVOIR	IR ST	4.47 61.60AF	05/03/1976 03/23/1977	A 14206 A 14845		
<u>REIMAN RESERVOIR</u>							
S: 19 T: 34 R: 12W BOYD JAMES B REIMAN	PUMP	SI		02/22/1980	A 15625	A-14206	
<u>HOOSIER CREEK</u>							
S: 30 T: 34 R: 12W BOYD MARVIN LAMPMAN	LAMPMAN RESERVOIR NO. 1	ST	38.70AF	03/29/1977	A 14858		
S: 29 T: 34 R: 12W BOYD JAMES B REIMAN	PUMP	IR	3.00	05/03/1976	A 14207		
<u>PONCA CREEK</u>							
S: 27 T: 34 R: 12W BOYD C H FISHER	PUMP	IR	.46	01/27/1955	A 7047		
<u>BEAVER CREEK TRIB. TO</u>							
S: 18 T: 34 R: 11W BOYD LEROY BLITZKIE LEROY BLITZKIE	PUMP LEROY BLITZKIE RESERVOIR	IR ST	2.19 153.60AF	08/02/1977 08/02/1977	A 15060 A 15061		
<u>BLITZKIE, LEROY, RESERVOIR</u>							
S: 18 T: 34 R: 11W BOYD LEROY BLITZKIE	PUMP	SI		08/02/1977	A 15062	A-15060	
<u>CROOKED CREEK</u>							
S: 12 T: 33 R: 12W BOYD C CURTIS & MARY E NELSON	PUMP	IR	.97	02/07/1969	A 11637		

DEPARTMENT OF WATER RESOURCES

SURFACE WATER RIGHTS DATA
CLAIMS, APPLICATIONS, AND APPROPRIATIONS IN DOWNSTREAM ORDER
DIVISION NO. 2F

SOURCE LOCATION APPROPRIATOR	CARRIER GAGE	USE	GRANT IN CFS/AF	DATE OF PRIORITY	DOCKET/ APP. NUMBER	ANNOT.	FT. NT.
PONCA CREEK							
S: 7 T: 33 R: 11W BOYD JOHN D KRIEGER	PUMP	IR	1.43	02/26/1968	A 11345		
S: 8 T: 33 R: 11W BOYD LOUIS LAURIDSEN	PUMP	IR	3.21	10/14/1968	A 11570		
S: 9 T: 33 R: 11W BOYD MARY E NELSON	PUMP	IR	1.09	10/26/1971	A 12408		
C C NELSON ET AL	PUMP	IR	1.11	10/23/1967	A 11267		
WHISKEY CREEK TRIB. TO							
S: 10 T: 34 R: 11W BOYD NORMAN ANDERSON	ANDERSON RESERVOIR	ST	141.50AF	09/10/1981	A 15990		
ANDERSON RESERVOIR							
S: 10 T: 34 R: 11W BOYD NORMAN ANDERSON	PUMP	SO		03/07/1983	A 16180		
PONCA CREEK							
S: 20 T: 33 R: 8W KNOX LEROY & VELMA ANGEL	PUMP	IR	.26	05/26/1955	A 7593		
S: 26 T: 33 R: 8W KNOX AUGUST L KALKOWSKI	PUMP	IR	2.31	04/27/1978	A 15247		#K
PONCA CREEK AT VERDEL, NE							
MISSOURI RIVER							
S: 14 T: 32 R: 6W KNOX GARRY L NEILSEN	PUMP	IR	.83	06/23/1989	A 16835		
BAZILE CREEK TRIB. TO							
S: 26 T: 28 R: 5W ANTELOPE PLAINVIEW COUNTRY CLUB	PLAINVIEW RESERVOIR	ST	23.00AF	03/30/1957	A 9417		F
BAZILE CREEK							
S: 26 T: 28 R: 5W ANTELOPE NYE INVESTMENTS LTD	NYE RESERVOIR	ST	20.00AF	08/31/1936	A 2631		
NYE RESERVOIR							
S: 26 T: 28 R: 5W ANTELOPE NYE INVESTMENTS LTD	PUMP	SO		08/31/1936	A 7956		
NYE INVESTMENTS LTD	PUMP	SI		08/31/1936	A 7956	A-7958	
BAZILE CREEK							
S: 23 T: 28 R: 5W ANTELOPE WILLIAM H COX	PUMP	IR	.43	03/17/1977	A 14819		
S: 10 T: 28 R: 5W ANTELOPE EDWIN E & ELIZABETH HULT	PUMP	IR	.53	07/31/1972	A 12701		K
BAZILE CREEK WEST TRIB. TO							
S: 32 T: 28 R: 5W ANTELOPE REINHOLD & DOUGLAS PELLATZ	PUMP	IR	.66	12/16/1974	A 13314		K
BAZILE CREEK WEST							
S: 29 T: 28 R: 5W ANTELOPE WILLIAM D & BARBARA E VANBROCKLIN	PUMP	IR	.24	06/19/1956	A 8630		

SURFACE WATER RIGHTS DATA
CLAIMS, APPLICATIONS, AND APPROPRIATIONS IN DOWNSTREAM ORDER
DIVISION NO. 2F

SOURCE LOCATION APPROPRIATOR	CARRIER GAGE	USE	GRANT IN CFS/AF	DATE OF PRIORITY	DOCKET/ APP. NUMBER	ANNOA.	FT. NT.
BAZILE CREEK, WEST							
S: 17 T: 28 R: 5W ANTELOPE VERLIN E & MERRY H BRAUN	PUMP	IR	.44	05/31/1955	A 7609		K
S: 8 T: 28 R: 5W ANTELOPE L R STOKES	PUMP	IR	1.43	10/03/1968	A 11568		
VICTOR EBEL	PUMP	IR	.68	05/18/1970	A 11941		
VICTOR EBEL	PUMP	IR	.09	05/24/1948	A 4271		
S: 9 T: 28 R: 5W ANTELOPE RAYMOND & MYRTLE G JOHNSON	PUMP	IR	1.20	06/04/1973	A 12879		
GORDON G & BERNICE A FULTON	PUMP	IR	1.47	07/19/1968	A 11500		K
CHARLES OTRADOVSKY	PUMP	IR	1.05	02/19/1958	A 9595		
BAZILE CREEK							
S: 27 T: 29 R: 5W KNOX WALLY SUKUP	PUMP	IR	.23	05/17/1990	A 16991		
S: 28 T: 29 R: 5W KNOX HOWARD W KECK	BENEDICT WATER WHEEL	IR	.13	04/17/1931	A 2198		
S: 21 T: 29 R: 5W KNOX ARTHUR H GOEDEKER	PUMP	IR	.44	05/26/1967	A 11153		
BAZILE CREEK, TRIB. TO							
S: 21 T: 29 R: 5W KNOX CHARLES H STOCHL	PUMP	IR	.03	10/25/1935	A 2564		
JOHN R TAUBER	PUMP	IR	.20	04/03/1974	A 13012		
BAZILE CREEK							
S: 16 T: 29 R: 5W KNOX LYLE A & ELIZABETH J POSPISIL	PUMP	IR	.51	12/01/1952	A 5093		K
BAZILE CREEK, TRIB. TO							
S: 9 T: 29 R: 5W KNOX SAMUEL B & CLAIRE M KEY	KEY RESERVOIR	ST	10.00AF	11/14/1952	A 5070		
KEY RESERVOIR							
S: 9 T: 29 R: 5W KNOX SAMUEL B & CLAIRE M KEY	PUMP	SO		11/14/1952	A 6692		
BAZILE CREEK							
S: 9 T: 29 R: 5W KNOX STANLEY B EHRENBERG	PUMP	IR	1.10	05/01/1963	A 10183		
STANLEY B EHRENBERG	PUMP	IR	.19	08/13/1953	A 5471		
S: 34 T: 30 R: 5W KNOX MARCELINE FOSTER	PUMP	IR	.77	05/22/1968	A 11428		
S: 22 T: 30 R: 5W KNOX ROBERT KREPEL	PUMP	IR	1.26	07/06/1976	A 14301		
BAZILE CREEK, LITTLE							
S: 19 T: 30 R: 3W KNOX HAROLD P DOERR	PUMP	IR	.11	10/31/1955	A 8239		K
S: 23 T: 30 R: 4W KNOX RODNEY A & NANCY L DOERR	PUMP	IR	.12	08/18/1955	A 7959		K

SURFACE WATER RIGHTS DATA
CLAIMS, APPLICATIONS, AND APPROPRIATIONS IN DOWNSTREAM ORDER
DIVISION NO. 2F

SOURCE LOCATION APPROPRIATOR	CARRIER GAGE	USE	GRANT IN CFS/AF	DATE OF PRIORITY	DOCKET/ APP. NUMBER	ANNOA.	FT. NT.
BAZILE CREEK, LITTLE							
S: 27 T: 30 R: 4W KNOX RICHARD DOERR	PUMP	IR	1.30	04/11/1963	A 10174		
S: 21 T: 30 R: 4W KNOX DANIEL H & SHERRIL REPENNING	PUMP	IR	1.06	06/09/1970	A 11957		
BAZILE CREEK, LITTLE, TRIB. TO							
S: 29 T: 30 R: 4W KNOX LAURENCE B & EDNA J MOELLER	PUMP	IR	.17	04/28/1967	A 11118		K
S: 28 T: 30 R: 4W KNOX DANIEL H & SHERRIL REPENNING	PUMP	IR	2.39	03/31/1972	A 12572		
S: 31 T: 30 R: 4W KNOX MILDRED REISZ	PUMP	IR	.61	07/23/1975	A 13673		K
S: 30 T: 30 R: 4W KNOX LOUIS & DOROTHY BLUNCK	PUMP	IR	.49	06/06/1977	A 14967		K
BAZILE CREEK							
S: 27 T: 31 R: 5W KNOX DWIGHT J MCGILL ET AL	PUMP	IR	1.03	10/01/1931	A 2242		
S: 26 T: 31 R: 5W KNOX RODNEY K & LINDA K FOSTER	PUMP	IR	.64	01/20/1955	A 7004		K
S: 27 T: 31 R: 5W KNOX BORGSMANN & STEINACHER	PUMP	IR	1.80	04/16/1982	A 16093		
HOME CREEK							
S: 11 T: 31 R: 5W KNOX ALTA, HENRY & VIVIAN VAKOC	PUMP	IR	.54	03/05/1968	A 11359		
S: 10 T: 31 R: 5W KNOX ALTA, HENRY & VIVIAN VAKOC	PUMP	IR	.91	02/15/1977	A 14719		
BAZILE CREEK							
S: 10 T: 31 R: 5W KNOX BILLIE D FRITZ	PUMP	IR	.50	04/03/1974	A 13013		
S: 3 T: 31 R: 5W KNOX ADOLPH J & HENRY A VAKOC	PUMP	IR	1.16	11/13/1975	A 13866		K
BAZILE CREEK, TRIB. TO							
S: 6 T: 31 R: 5W KNOX KENT & KEVIN BARTA	BARTA FARM POND	ST	23.20AF	09/22/1988	A 16711		
S: 5 T: 31 R: 5W KNOX LAURA WOODWORTH	WOODWORTH RESERVOIR BAZILE CREEK NEAR NIobrARA, NE	ST	13.30AF	07/14/1965	A 10656		#
MISSOURI RIVER							
S: 18 T: 33 R: 4W KNOX DICK BROEDERS	PUMP	IR	.79	12/23/1980	A 15740		
MISSOURI RIVER, TRIB. TO							
S: 21 T: 33 R: 4W KNOX GENE JESSEN	JESSEN RESERVOIR	ST	11.70AF	06/28/1974	A 13058		

SURFACE WATER RIGHTS DATA
CLAIMS, APPLICATIONS, AND APPROPRIATIONS IN DOWNSTREAM ORDER
DIVISION NO. 2F

SOURCE LOCATION APPROPRIATOR	CARRIER GAGE	USE	GRANT IN CFS/AF	DATE OF PRIORITY	DOCKET/ APP. NUMBER	ANNOA.	FT. MT.
MISSOURI RIVER							
S: 19 T: 33 R: 3W KNOX LEWIS & CLARK NRD	DEVILS' NEST WATER FAC.	DO	1.56	07/21/1980	A 15684		
LEWIS & CLARK NRD	DEVILS' NEST WATER FAC.	DO	3.12	09/27/1982	A 16153		
S: 15 T: 33 R: 3W KNOX RICHARD STEWART	PUMP	IR	1.93	01/21/1981	A 15751		
WELGAND CREEK							
S: 12 T: 32 R: 3W KNOX CROSLEY SAND & GRAVEL, INC	SAGE GRAVEL PUMP	MF	2.90	08/22/1966	A 10939		
MISSOURI RIVER							
S: 16 T: 33 R: 2W KNOX JAMES MATTISON	PUMP	DO	.05	07/11/1989	A 16843		
S: 12 T: 33 R: 2W KNOX VILLAGE OF CROFTON	PUMP	IR	.44	12/16/1987	A 16610		
S: 17 T: 33 R: 1W CEDAR JOHN J HARMELINK	PUMP	IR	.64	05/09/1988	A 16644		
S: 3 T: 33 R: 1W CEDAR POTTS FARMS	PUMP	IR	.57	05/22/1989	A 16809		
BEAVER CREEK, TRIB. TO							
S: 2 T: 32 R: 2W KNOX STEFFEN FARMS, INC	STEFFEN RESERVOIR	ST	13.04AF	09/25/1973	A 12946		
BEAVER CREEK (SPRINGS)							
S: 26 T: 32 R: 2W KNOX VILLAGE OF CROFTON	CROFTON WATER SUPPLY	DO	.25	10/29/1930	A 2169		
BEAVER CREEK							
S: 6 T: 32 R: 1W CEDAR EMERY H HEINE	PUMP MISSOURI RIVER AT YANKTON, SD	IR	1.68	02/11/1971	A 12157		K#
MISSOURI RIVER							
S: 2 T: 33 R: 1W CEDAR MYRON HEINE	PUMP	IR	1.78	02/17/1984	A 16270		
S: 1 T: 33 R: 1W CEDAR ALBERT M MUELLER	PUMP	IR	3.11	07/01/1977	D 1089		
ANTELOPE CREEK, TRIB. TO							
S: 31 T: 33 R: 1E CEDAR STANLEY N SCHMIDT	SCHMIDT RESERVOIR	ST	47.80AF	10/02/1985	A 16454		
ANTELOPE CREEK							
S: 36 T: 33 R: 1W CEDAR JOHN MUELLER & SONS	PUMP	IR	.93	03/18/1981	A 15792		F
PETER ZAVADIL	PUMP	IR	.95	08/29/1983	A 16230		K
LEWIS & CLARK NRD	ANTELOPE CREEK LAKE	ST	291.00AF	11/14/1985	A 16462		
ANTELOPE CREEK LAKE							
S: 36 T: 33 R: 1W CEDAR LEWIS & CLARK NRD	PUMP	SO		11/14/1985	A 16463		K

DEPARTMENT OF WATER RESOURCES

SURFACE WATER RIGHTS DATA
CLAIMS, APPLICATIONS, AND APPROPRIATIONS IN DOWNSTREAM ORDER
DIVISION NO. 2F

SOURCE LOCATION APPROPRIATOR	CARRIER GAGE	USE	GRANT IN CFS/AF	DATE OF PRIORITY	DOCKET/ APP- NUMBER	ANNOA.	FT. MT.
ANTELOPE CREEK LAKE							
S: 36 T: 33 R: 1W CEDAR							
LEWIS & CLARK NRD	PUMP	SI		11/14/1985	A 16463	A-15792	K
LEWIS & CLARK NRD	PUMP	SI		11/14/1985	A 16463	A-16230	
ANTELOPE CREEK							
S: 25 T: 33 R: 1W CEDAR							
DELLMAR FARMS, INC	PUMP	IR	1.72	08/12/1975	A 13731		K
DELLMAR FARMS, INC		ST	5.70AF	08/04/1978	A 15308		
HOESING BROS. RESERVOIR							
S: 26 T: 33 R: 1W CEDAR							
DELLMAR FARMS, INC	PUMP	SI		08/15/1978	A 15321		K
MISSOURI RIVER							
S: 6 T: 33 R: 1E CEDAR							
ROBERT J & PHYLLIS FOLEY	PUMP	IR	6.43	05/01/1973	D 1077		
S: 12 T: 33 R: 1E CEDAR							
HEINE & SOUKUP	PUMP	IR	2.00	02/18/1981	A 15764		K
BOW CREEK TRIP TO							
S: 14 T: 30 R: 1W CEDAR							
ROBERT ELLIOTT JR	ELLIOTT RESERVOIR	ST	1.90AF	04/23/1986	A 16485		
BOW CREEK							
S: 13 T: 30 R: 1W CEDAR							
ELLIOTT FARMS, INC	PUMP	IR	.26	10/09/1946	A 3977		
ELLIOTT FARMS, INC	PUMP	IR	.41	06/03/1969	A 11714		K
S: 17 T: 30 R: 1E CEDAR							
DWIGHT W BURNEY	PUMP	IR	.94	05/24/1955	A 7588		
DENNIS & MARY FRANCES ARENS	PUMP	IR	3.73	04/17/1990	A 16978		
PEARL CREEK							
S: 3 T: 29 R: 1E CEDAR							
CLARENCE E KALIN	PUMP	IR	.36	09/08/1976	A 14449		K
S: 34 T: 30 R: 1E CEDAR							
RAYMOND CHRISTIANSEN	PUMP	IR	2.93	08/21/1975	A 13754		
S: 35 T: 30 R: 1E CEDAR							
GERALD SMITH	PUMP	IR	.98	10/01/1970	A 12091		K
JAMES D & LEONA POTTS	PUMP	IR	2.67	08/12/1975	A 13728		K
S: 13 T: 30 R: 1E CEDAR							
MARK F SCHMIDT	PUMP	IR	.49	08/26/1975	A 13765		K
NORWEGIAN BOW CREEK							
S: 19 T: 31 R: 1E CEDAR							
ANTHONY KEITER	PUMP	IR	.87	05/01/1957	A 9482		K
ANTHONY KEITER	PUMP	IR	.67	04/18/1972	A 12595		K
ANTHONY KEITER	PUMP	IR	1.27	08/06/1970	A 12053		K
S: 20 T: 31 R: 1E CEDAR							
JULIUS E (MRS) ARENS	PUMP	IR	.06	06/17/1938	A 2877		K
S: 22 T: 31 R: 1E CEDAR							
GEORGE PICK	PUMP	IR	.27	08/03/1964	A 10414		K

SURFACE WATER RIGHTS DATA
CLAIMS, APPLICATIONS, AND APPROPRIATIONS IN DOWNSTREAM ORDER
DIVISION NO. 2F

SOURCE LOCATION APPROPRIATOR	CARRIER GAGE	USE	GRANT IN CFS/AF	DATE OF PRIORITY	DOCKET/ APP. NUMBER	ANNO. TA.	FT. NT.
BOW CREEK							
S: 27 T: 31 R: 2E CEDAR JAMES E & DONOVAN KRESSIG	PUMP	IR	1.03	07/22/1970	A 12019		K
S: 14 T: 31 R: 2E CEDAR DONALD & VIRGINIA A BERGMAN	PUMP	IR	.29	07/14/1970	A 12000		K
BOW CREEK, EAST							
S: 15 T: 30 R: 3E CEDAR J F BROCKMAN	PUMP	IR	.94	06/27/1956	A 8649		
S: 32 T: 31 R: 3E CEDAR ANTHONY J KOCH	PUMP	IR	2.43	08/06/1975	A 13720		
S: 30 T: 31 R: 3E CEDAR IRVIN LENTZ	PUMP	IR	.77	03/12/1956	A 8415		
S: 19 T: 31 R: 3E CEDAR FRANCIS WHITEHORN	PUMP	IR	.21	02/27/1978	A 15188		K#
BOW CREEK							
S: 14 T: 32 R: 2E CEDAR MIKE HANS	PUMP	IR		05/08/1990	A 16986		
BOECKMAN BROS	PUMP	IR	.53	07/18/1979	A 15525		
BOW CREEK, WEST							
S: 12 T: 31 R: 2W KNOX MELVIN ARENS	PUMP	IR	1.63	09/03/1971	A 12372		
S: 32 T: 32 R: 1W CEDAR GERALD H & BEVERLY J POTTS	PUMP	IR	2.53	04/14/1975	A 13552		K
S: 5 T: 31 R: 1E CEDAR HAROLD E & BETTY ANN EICKHOFF	PUMP	IR	.29	04/26/1956	A 8520		K
HAROLD E & BETTY ANN EICKHOFF	PUMP	IR	.29	02/21/1973	A 12813		K
S: 20 T: 32 R: 2E CEDAR DANIEL THOENE	PUMP	IR	1.74	03/22/1990	A 16959		
MISSOURI RIVER							
S: 17 T: 32 R: 4E DIXON JAMES H CULLINANE	PUMP	IR	2.13	06/01/1978	D 1069		
S: 28 T: 32 R: 4E DIXON FINTON HOESING	PUMP	IR	3.26	07/04/1975	D 1073		
S: 26 T: 32 R: 4E DIXON HAROLD HOESING	PUMP	IR	1.79	07/01/1956	D 1079		
S: 28 T: 32 R: 5E DIXON KEITH HANGMAN	PUMP	IR	2.10	07/12/1988	A 16686		
S: 33 T: 32 R: 5E DIXON HUSEN & KRAL	PUMP	IR	4.03	07/01/1977	D 1063		
S: 34 T: 32 R: 5E DIXON ROLFES FARMS, INC	PUMP	IR	.92	07/10/1980	D 1091		
S: 19 T: 30 R: 7E DIXON BRENNAN BROTHERS	PUMP	IR	2.46	06/30/1957	D 1093		

DEPARTMENT OF WATER RESOURCES

SURFACE WATER RIGHTS DATA
CLAIMS, APPLICATIONS, AND APPROPRIATIONS IN DOWNSTREAM ORDER
DIVISION NO. 2F

SOURCE LOCATION APPROPRIATOR	CARRIER GAGE	USE	GRANT IN CFS/AF	DATE OF PRIORITY	DOCKET/ APP. NUMBER	ANNOA.	FT. MT.
<u>MISSOURI RIVER</u>							
S: 19 T: 30 R: 7E DIXON JACK L POULOSKY	PUMP	IR	2.00	06/25/1977	D 1090		
<u>AOWA CREEK TRIBUT TO</u>							
S: 34 T: 31 R: 4E DIXON LEWIS & CLARK NRD	AOWA CREEK RES. 62-5A	ST	18.60AF	10/10/1975	A 13829		
S: 2 T: 30 R: 4E DIXON LEWIS & CLARK NRD	AOWA RESERVOIR 63-3	ST	10.20AF	09/08/1980	A 15716		
S: 35 T: 31 R: 4E DIXON LEWIS & CLARK NRD	AOWA CREEK RES. 63-1A	ST	31.40AF	05/19/1977	A 14949		
S: 28 T: 31 R: 4E DIXON LEWIS & CLARK NRD	AOWA CREEK RES. 61-11A	ST	89.10AF	04/11/1974	A 13018		F
S: 27 T: 31 R: 4E DIXON LEWIS & CLARK NRD	AOWA RESERVOIR 61-3	ST	6.10AF	06/19/1972	A 12662		
<u>AOWA CREEK</u>							
S: 26 T: 31 R: 4E DIXON LEWIS & CLARK NRD	AOWA RESERVOIR 6-7A	ST	638.30AF	04/30/1979	A 15470		
<u>AOWA CREEK TRIBUT TO</u>							
S: 23 T: 31 R: 4E DIXON LEWIS & CLARK NRD	AOWA RESERVOIR 51-2	ST	2.80AF	02/22/1983	A 16177		
S: 19 T: 31 R: 5E DIXON LEWIS & CLARK NRD	AOWA RESERVOIR 51-1A	ST	48.50AF	10/22/1990	A 17027		
<u>AOWA CREEK</u>							
S: 21 T: 31 R: 5E DIXON CARL J ADDISON	PUMP	IR	.63	03/12/1971	A 12184		K
<u>AOWA CREEK TRIBUT TO</u>							
S: 33 T: 31 R: 5E DIXON LEWIS & CLARK NRD	AOWA RESERVOIR 42-2	ST	5.70AF	02/22/1983	A 16176		
S: 22 T: 31 R: 5E DIXON LEWIS & CLARK NRD	AOWA RESERVOIR 41-3	ST	39.40AF	02/16/1988	A 16621		
<u>POWDER CREEK TRIBUT TO</u>							
S: 12 T: 30 R: 4E DIXON LEWIS & CLARK NRD	RESERVOIR NO. 32-13	ST	17.86AF	12/02/1975	A 13886		
LEWIS & CLARK NRD	RESERVOIR NO. 32-9	ST	37.27AF	12/02/1975	A 13885		
LEWIS & CLARK NRD	AOWA RESERVOIR 32-4A	ST	77.30AF	04/30/1979	A 15471		
S: 18 T: 30 R: 5E DIXON LEWIS & CLARK NRD	AOWA RESERVOIR 32-2	ST	3.50AF	02/22/1983	A 16174		
S: 7 T: 30 R: 5E DIXON LEWIS & CLARK NRD	AOWA RESERVOIR 32-1	ST	1.10AF	04/30/1984	A 16294		
S: 17 T: 30 R: 5E DIXON LEWIS & CLARK NRD	AOWA RESERVOIR 32-11	ST	1.50AF	02/22/1983	A 16175		
S: 21 T: 30 R: 5E DIXON LEWIS & CLARK NRD	AOWA RESERVOIR 31-6	ST	25.40AF	02/22/1983	A 16178		
S: 3 T: 30 R: 5E DIXON LEWIS & CLARK NRD	AOWA RESERVOIR 31-1	ST	18.90AF	05/13/1971	A 12258		

SURFACE WATER RIGHTS DATA
CLAIMS, APPLICATIONS, AND APPROPRIATIONS IN DOWNSTREAM ORDER
DIVISION NO. 2F

SOURCE LOCATION APPROPRIATOR	CARRIER GAGE	USE	GRANT IN CFS/AF	DATE OF PRIORITY	DOCKET/ APP. NUMBER	ANNO. FT. NT.
AOWA CREEK, TRIB. TO						
S: 36 T: 31 R: 5E DIXON LEWIS & CLARK NRD	AOWA RESERVOIR 22-3	ST	66.90AF	12/01/1980	A 15732	
S: 12 T: 30 R: 5E DIXON LEWIS & CLARK NRD	AOWA RESERVOIR 23-5	ST	76.00AF	02/16/1988	A 16620	
S: 31 T: 31 R: 6E DIXON LEWIS & CLARK NRD	AOWA RESERVOIR 2-6	ST	8.80AF	04/30/1984	A 16292	
S: 31 T: 31 R: 6E DIXON LEWIS & CLARK NRD	AOWA RESERVOIR 21-6	ST	1.20AF	04/30/1984	A 16293	
SILVER CREEK, TRIB. TO						
S: 29 T: 30 R: 5E DIXON LEWIS & CLARK NRD	AOWA RESERVOIR 13-5	ST	77.90AF	07/31/1980	A 15693	
SILVER CREEK						
S: 27 T: 30 R: 5E DIXON LEWIS & CLARK NRD	AOWA RESERVOIR 13-4A	ST	30.20AF	07/31/1980	A 15695	
SILVER CREEK, TRIB. TO						
S: 23 T: 30 R: 5E DIXON LEWIS & CLARK NRD	AOWA RESERVOIR 12-8	ST	74.30AF	05/13/1971	A 12257	
S: 24 T: 30 R: 5E DIXON LEWIS & CLARK NRD	AOWA RESERVOIR 12-3	ST	20.20AF	05/29/1984	A 16303	
AOWA CREEK, TRIB. TO						
S: 9 T: 30 R: 6E DIXON LEWIS & CLARK NRD	AOWA RESERVOIR 1-2	ST	58.50AF	06/19/1972	A 12661	
S: 16 T: 30 R: 6E DIXON LEWIS & CLARK NRD	AOWA RESERVOIR 1-3	ST	5.00AF	07/31/1980	A 15694	
SOUTH CREEK						
S: 28 T: 29 R: 5E DIXON DWIGHT E GOTCH	PUMP	IR	1.69	07/25/1975	A 13684	
JEROME T HELGREN	PUMP	IR	.20	03/29/1948	A 4237	
JEROME T HELGREN	PUMP	IR	2.53	09/02/1975	A 13782	
S: 21 T: 29 R: 5E DIXON DUANE LUND	PUMP	IR	1.81	12/16/1974	A 13313	
S: 22 T: 29 R: 5E DIXON JAY E (MRS) LUND	PUMP	IR	.11	07/25/1946	A 3931	
JAY E (MRS) LUND	PUMP	IR	.04	12/26/1946	A 4014	
JAY E (MRS) LUND	PUMP	IR	1.10	03/14/1977	A 14801	
S: 15 T: 29 R: 5E DIXON HAROLD GROSVENOR	PUMP	IR	1.31	02/27/1981	A 15774	
S: 10 T: 29 R: 5E DIXON LYLE V CARLSON	PUMP	IR	.74	08/04/1955	A 7862	
DAILY BRANCH						
S: 26 T: 30 R: 4E DIXON HAROLD GROSVENOR	PUMP	IR	.76	02/09/1977	A 14699	K
SOUTH CREEK, TRIB. TO						
S: 13 T: 29 R: 5E DIXON DONALD DOHMA	DOHMA RESERVOIR	ST	43.40AF	02/21/1966	A 10778	

DEPARTMENT OF WATER RESOURCES

487

SURFACE WATER RIGHTS DATA
CLAIMS, APPLICATIONS, AND APPROPRIATIONS IN DOWNSTREAM ORDER
DIVISION NO. 2F

SOURCE LOCATION APPROPRIATOR	CARRIER GAGE	USE	GRANT IN CFS/AF	DATE OF PRIORITY	DOCKET/ APP. NUMBER	ANNOT.	FT. NT.
ADNA CREEK							
S: 23 T: 30 R: 6E DIXON CLAYTON BOTTORFF	PUMP	IR	.34	08/05/1946	A 3938		
CLAYTON BOTTORFF	PUMP	IR	.46	09/01/1955	A 8052		
S: 25 T: 30 R: 6E DIXON PETER J SCHIEFFER JR ET AL	PUMP	IR	4.93	03/17/1976	A 14103		
ELK CREEK, TRIB. TO							
S: 35 T: 28 R: 6E DAKOTA COUNTY OF DAKOTA	DAKOTA COUNTY RESERVOIR	ST	6.80AF	08/04/1986	A 16515		
LITTLE CREEK, TRIB. TO							
S: 19 T: 28 R: 7E DAKOTA WARREN HANSEN	WARREN HANSEN RESERVOIR	ST	2.44AF	05/08/1989	A 16796		
ELK CREEK							
S: 29 T: 29 R: 7E DAKOTA CATHERYN M THOHIG	PUMP	IR	2.06	07/21/1976	A 14335		
S: 20 T: 29 R: 7E DAKOTA GARY NELSON	PUMP	IR	1.34	11/13/1975	A 13865		
S: 21 T: 29 R: 8E DAKOTA FREDERICK S LENNON ET AL	PUMP	IR	1.21	11/26/1957	A 9579		K#
MISSOURI RIVER AT SIOUX CITY, IA							
COV CREEK							
S: 23 T: 25 R: 8E THURSTON RAYMOND URBANEK	PUMP	IR	.43	10/05/1970	A 12092		F
OMAHA CREEK							
S: 13 T: 25 R: 8E THURSTON DONALD L & MARSHA K URBANEK	PUMP	IR	.57	10/07/1970	A 12097		
OMAHA CREEK, NORTH							
S: 24 T: 26 R: 7E THURSTON GLADYS STOUT ET AL	PUMP	IR	.81	12/01/1955	A 8271		K
OMAHA CREEK							
S: 1 T: 25 R: 8E THURSTON NORTHERN NATURAL GAS COMPANY	RESERVOIR NO. 2	ST	4.80AF	05/08/1975	A 13576		
S: 1 T: 26 R: 8E THURSTON NORTHERN NATURAL GAS COMPANY	RESERVOIR NO. 1	ST	12.04AF	09/04/1973	A 12938		
FIDDLER'S CREEK							
S: 14 T: 27 R: 8E DAKOTA NORTHERN NATURAL GAS COMPANY	RESERVOIR OMAHA CREEK AT HOMER, NE	ST	2.92AF	09/12/1973	A 12939		#
BLACKBIRD CREEK, SOUTH							
S: 3 T: 23 R: 9E BURT JOE MALLOY	PUMP	IR	.38	11/15/1955	A 8253		FK
MISSOURI RIVER							
S: 15 T: 24 R: 10E THURSTON TOBIN RANCH INC	PUMP	IR	2.19	07/01/1972	D 1075		

SURFACE WATER RIGHTS DATA
CLAIMS, APPLICATIONS, AND APPROPRIATIONS IN DOWNSTREAM ORDER
DIVISION NO. 2F

SOURCE LOCATION APPROPRIATOR	CARRIER GAGE	USE	GRANT IN CFS/AF	DATE OF PRIORITY	DOCKET/ APP. NUMBER	ANNOA.	FT. NT.
<u>ELM CREEK TRIB. TO</u> S: 4 T: 22 R: 10E BURT LEON E LANGEMEIER	LANGEMEIER RESERVOIR	ST	68.40AF	04/19/1973	A 12861		F
<u>ELM CREEK</u> S: 16 T: 23 R: 10E BURT HAROLD WEDGEWOOD	PUMP	IR	.47	07/27/1976	A 14348		
<u>MISSOURI RIVER</u> S: 3 T: 22 R: 11E BURT C EARL BUCY	PUMP	IR	1.76	06/15/1965	D 1065		
LARRY LINTZ	PUMP	IR	.56	07/01/1978	D 1060		
S: 10 T: 22 R: 11E BURT FANKHOUSER BROS.	PUMP	IR	4.00	06/30/1975	D 1088		
S: 14 T: 22 R: 11E BURT KENNETH PALMER	PUMP	IR	.73	07/01/1962	D 1058		
S: 23 T: 22 R: 11E BURT DOROTHY BEAVER	PUMP	IR	1.41	07/01/1960	D 1059		
S: 25 T: 22 R: 11E BURT THOMAS L MARSHALL	PUMP	IR	.72	01/26/1987	A 16537		
S: 6 T: 21 R: 12E BURT RAY & ROBERTS	PUMP	IR	1.06	07/23/1984	A 16312		K
S: 29 T: 21 R: 12E BURT WASHINGTON COUNTY BANK	PUMP	IR	1.76	07/01/1974	D 1092		
<u>TEKAMAH CREEK TRIB. TO</u> S: 19 T: 21 R: 10E BURT PAPIO-MISSOURI RIVER NRD	TEKAMAH-MUD CREEK RES. 6-1	ST	55.90AF	10/28/1976	A 14529		F
PAPIO-MISSOURI RIVER NRD S: 27 T: 21 R: 10E BURT	TEKAMAH-MUD RESERVOIR 6-4	ST	28.70AF	10/26/1981	A 16013		
PAPIO-MISSOURI RIVER NRD S: 17 T: 21 R: 10E BURT	SUMMIT LAKE	ST	2616.00AF	10/23/1978	A 15353		
PAPIO-MISSOURI RIVER NRD	TEKAMAH-MUD CREEK RES. 41-A	ST	188.40AF	10/21/1974	A 13242		
<u>TEKAMAH-MUD CREEK RESERVOIR 41-A</u> S: 17 T: 21 R: 10E BURT PAPIO-MISSOURI RIVER NRD	ERIKSEN PUMP	SO		05/12/1975	A 13580		
<u>TEKAMAH CREEK TRIB. TO</u> S: 9 T: 21 R: 10E BURT PAPIO-MISSOURI RIVER NRD	TEKAMAH-MUD RESERVOIR 4-1	ST	57.90AF	10/26/1981	A 16016		
<u>TEKAMAH CREEK</u> S: 25 T: 21 R: 10E BURT KENNETH E & MABEL AHREWS	PUMP	IR	.58	02/14/1975	A 13410		K
<u>TEKAMAH CREEK TRIB. TO</u> S: 24 T: 21 R: 10E BURT PAPIO-MISSOURI RIVER NRD	TEKAMAH-MUD CREEK RES. 22-A	ST	81.60AF	05/12/1977	A 14941		

DEPARTMENT OF WATER RESOURCES

SURFACE WATER RIGHTS DATA
CLAIMS, APPLICATIONS, AND APPROPRIATIONS IN DOWNSTREAM ORDER
DIVISION NO. 2F

SOURCE LOCATION APPROPRIATOR	CARRIER GAGE	USE	GRANT IN CFS/AF	DATE OF PRIORITY	DOCKET/ APP. NUMBER	ANNOT.	FT. NT.
<u>MUD CREEK</u> S: 13 T: 21 R: 10E BURT RUTH CHAMBERLAIN	PUMP	IR	1.62	02/25/1970	A 11878		K
S: 18 T: 21 R: 11E BURT PAPIO-MISSOURI RIVER NRD	TEKAMAH-MUD CREEK RES. 9-A	ST	316.60AF	05/12/1975	A 13578		
<u>TEKAMAH-MUD CREEK RESERVOIR 9-A</u> S: 18 T: 21 R: 11E BURT PAPIO-MISSOURI RIVER NRD	PUMP	SO		06/22/1988	A 16667		
<u>COMBINATION DITCH</u> S: 13 T: 20 R: 11E BURT DUDLEY O ALLER	PUMP	IR	4.42	04/23/1976	A 14192		F
<u>CARR CREEK</u> S: 19 T: 20 R: 11E BURT ROBERT SKINNER	PUMP	IR	2.29	03/21/1975	A 13487		F
<u>DAVIS CREEK</u> S: 27 T: 20 R: 10E WASHINGTON TAYLOR & HOVENDICK	PLEASANT VALLEY LAKE	ST	49.00AF	05/19/1981	A 15872		
S: 23 T: 20 R: 10E BURT R. BRUCE, PRUDENCE & JAMES SKINNER	PUMP	IR	2.30	03/21/1975	A 13486		
ROBERT & JAMES SKINNER	SKINNER RESERVOIR	ST	43.32AF	05/10/1976	A 14217		
<u>CARR CREEK</u> S: 30 T: 20 R: 11E WASHINGTON POTADLE FARMS, LTD	PUMP	IR	1.43	09/11/1962	A 10104		
<u>NEW YORK CREEK</u> S: 8 T: 19 R: 10E WASHINGTON LYLE C & MONA J THIELFOLDT	PUMP	IR	.47	11/23/1971	A 12446		K
<u>NEW YORK CREEK TRIB. TO</u> S: 3 T: 19 R: 10E WASHINGTON WILLIAM C CAMERON	PUMP	IR	.21	04/18/1977	A 14910		K
S: 10 T: 19 R: 10E WASHINGTON JOE C CAMERON	CAMERON RESERVOIR	ST	46.40AF	10/08/1976	A 14502		
<u>CAMERON RESERVOIR</u> S: 10 T: 19 R: 10E WASHINGTON JOE C CAMERON	PUMP	SO		06/06/1978	A 15271		
<u>NEW YORK CREEK</u> S: 13 T: 19 R: 10E WASHINGTON STANLEY C HOVENDICK	PUMP	IR	1.06	05/20/1974	A 13033		
<u>NEW YORK CREEK TRIB. TO</u> S: 18 T: 19 R: 11E WASHINGTON STANLEY C HOVENDICK	PUMP NO. 2	IR	.22	09/03/1974	A 13187		K
<u>NEW YORK CREEK</u> S: 31 T: 20 R: 11E WASHINGTON POTADLE FARMS, LTD	PUMP	IR	2.49	10/16/1974	A 13237		

SURFACE WATER RIGHTS DATA
CLAIMS, APPLICATIONS, AND APPROPRIATIONS IN DOWNSTREAM ORDER
DIVISION NO. 2F

SOURCE LOCATION APPROPRIATOR	CARRIER GAGE	USE	GRANT IN CFS/AF	DATE OF PRIORITY	DOCKET/ APP. NUMBER	ANNOA.	FT. NT.
<u>CARR CREEK</u> S: 21 T: 20 R: 11E BURT POTADLE FARMS, LTD	PUMP	IR	1.04	09/11/1962	A 10103		K
<u>MISSOURI RIVER</u> S: 6 T: 19 R: 12E WASHINGTON TYSON FARMS, INC	PUMP	IR	6.51	06/30/1975	D 1086		
S: 24 T: 19 R: 11E WASHINGTON ANDERSON BROTHERS	PUMP	IR	2.23	07/20/1976	D 1064		
S: 5 T: 18 R: 12E WASHINGTON CITY OF BLAIR	BLAIR PIPELINE	DO	7.80	06/10/1982	A 16120		
<u>FISH CREEK</u> S: 9 T: 19 R: 11E WASHINGTON VIRGIL WRICH	PUMP	IR	.82	04/23/1963	A 10181		F
<u>STEWART CREEK</u> S: 28 T: 19 R: 11E WASHINGTON WILLIAM G & FREDRICKA WILSON	PUMP	IR	.20	01/24/1961	A 9884		K
<u>FISH CREEK, TRIB. TO</u> S: 16 T: 18 R: 11E WASHINGTON FRED J & EVA M BLOEMER	PUMP	IR	.44	12/17/1975	A 13910		K
<u>FISH CREEK</u> S: 6 T: 18 R: 12E WASHINGTON KELLY P RYAN	PUMP	IR	.37	08/06/1980	A 15699		
<u>MISSOURI RIVER</u> S: 21 T: 18 R: 12E WASHINGTON OMAHA PUBLIC POWER DISTRICT	FORT CALHOUN STATION	CO	704.00	08/01/1973	D 1083		
<u>LONG CREEK, TRIB. TO</u> S: 18 T: 17 R: 12E WASHINGTON LAKELAND DEVELOPMENT COMPANY	LAKE ARROWHEAD	ST	273.86AF	09/21/1970	A 12085		F
<u>MISSOURI RIVER</u> S: 23 T: 18 R: 12E WASHINGTON DESOTO NATIONAL WILDLIFE REFUGE	WESTSIDE HABITAT	ST	700.00AF	10/01/1979	D 1096		
DESOTO NATIONAL WILDLIFE REFUGE	DESOTO LAKE	ST	2100.00AF	05/01/1960	D 1095		
S: 35 T: 18 R: 12E WASHINGTON STRATBUCKER FARMS	PUMP	IR	1.98	05/06/1981	A 15866		
<u>MOORES CREEK, TRIB. TO</u> S: 15 T: 17 R: 12E WASHINGTON JOHN P GRABOW	GRABOW RESERVOIR	ST	48.60AF	04/07/1981	A 15833		
<u>MOORES CREEK</u> S: 15 T: 17 R: 12E WASHINGTON WASHINGTON COUNTY	WASHINGTON COUNTY RESERVOIR NO. 1	ST	220.00AF	09/04/1987	A 16593		
<u>MISSOURI RIVER, TRIB. TO</u> S: 13 T: 17 R: 12E WASHINGTON WILLIAM E STRATBUCKER	STRATBUCKER RESERVOIR	ST	169.90AF	08/14/1975	A 13738		

DEPARTMENT OF WATER RESOURCES

SURFACE WATER RIGHTS DATA
CLAIMS, APPLICATIONS, AND APPROPRIATIONS IN DOWNSTREAM ORDER
DIVISION NO. 2F

SOURCE LOCATION APPROPRIATOR	CARRIER GAGE	USE	GRANT IN CFS/AF	DATE OF PRIORITY	DOCKET/ APP. NUMBER	ANNOA.	FT. MT.
STRATBUCKER RESERVOIR							
S: 13 T: 17 R: 12E WASHINGTON WILLIAM E STRATBUCKER	PUMP	SO		04/05/1976	A 14149		
TURKEY CREEK							
S: 24 T: 17 R: 12E WASHINGTON FORT CALHOUN FARM CO	TURKEY CREEK RESERVOIR	ST	86.60AF	01/11/1980	A 15607		F
MISSOURI RIVER							
S: 21 T: 16 R: 13E DOUGLAS METROPOLITAN UTILITIES DISTRICT OF OMAHA	MINELUSA PUMPING STATION	DO	177118.00AF	08/08/1881	D 1087		
S: 27 T: 16 R: 13E DOUGLAS OMAHA PUBLIC POWER DISTRICT	NORTH OMAHA STATION MISSOURI RIVER AT OMAHA, NE	CO	1120.21	06/01/1954	D 1084		#
S: 35 T: 16 R: 13E DOUGLAS CITY OF OMAHA	CARTER LAKE	ST	2000.00AF	06/19/1989	A 16832		
S: 23 T: 15 R: 13E DOUGLAS OMAHA PUBLIC POWER DISTRICT	JONES STREET STATION	CO	138.37	01/01/1946	D 1085		
SPRINGS							
S: 18 T: 14 R: 14E SARPY M E P A	SPRING BRANCH CANAL	IR	.07	06/18/1895	A 29		
MISSOURI RIVER							
S: 31 T: 14 R: 14E SARPY NEBRASKA PUBLIC POWER DISTRICT	KRAMER POWER STATION	CO	365.42	09/01/1949	D 1072		
PAPILLION CREEK, BIG							
S: 6 T: 18 R: 11E WASHINGTON HANSEL W VOGT	PUMP	IR	1.56	07/25/1975	A 13680		F
S: 7 T: 18 R: 11E WASHINGTON KEITH F & DEBRA L AHRENS	PUMP	IR	.94	08/06/1968	A 11529		K
PAPILLION CREEK, BIG, TRIB. TO							
S: 13 T: 18 R: 10E WASHINGTON WILLIAM S & DONNA K JENSEN	PUMP	IR	.91	08/14/1975	A 13739		K
THOMAS E & MYRNA E MOEN	PUMP	IR	.19	08/13/1976	A 14393		
PAPILLION CREEK, BIG							
S: 29 T: 18 R: 11E WASHINGTON DONALD H VOGT	PUMP	IR	2.19	09/16/1975	A 13809		
PAPILLION CREEK, BIG, TRIB. TO							
S: 32 T: 18 R: 11E WASHINGTON WASHINGTON COUNTY	WASHINGTON COUNTY RES. W-4	ST	38.00AF	12/13/1971	A 12458		
S: 27 T: 18 R: 11E WASHINGTON PAPIO-MISSOURI RIVER NRD	RESERVOIR W-3	ST	44.00AF	01/25/1983	A 16168		
S: 27 T: 18 R: 10E WASHINGTON ANSEL & STEVAN A ANDERSEN	PUMP	IR	2.74	08/11/1975	A 13725		
ANSEL & STEVAN A ANDERSEN	ANDERSEN RESERVOIR	ST	18.00AF	01/17/1977	A 14644		

SURFACE WATER RIGHTS DATA
CLAIMS, APPLICATIONS, AND APPROPRIATIONS IN DOWNSTREAM ORDER
DIVISION NO. 2F

SOURCE LOCATION APPROPRIATOR	CARRIER GAGE	USE	GRANT IN CFS/AF	DATE OF PRIORITY	DOCKET/ APP. NUMBER	ANNOA.	FT. NT.
<u>ANDERSEN RESERVOIR</u> S: 27 T: 18 R: 10E WASHINGTON ANSEL & STEVAN A ANDERSEN	PUMP	SI		01/17/1977	A 14645	A-13725	
<u>PAPILLION CREEK, BIG, TRIB. TO</u> S: 30 T: 18 R: 11E WASHINGTON WASHINGTON COUNTY	PAPILLION CREEK RES. W-2	ST	25.90AF	07/16/1971	A 12324		
<u>PAPILLION CREEK, BIG</u> S: 16 T: 17 R: 11E WASHINGTON CORNHUSKER NURSERY	PUMP	IR	1.60	03/22/1988	A 16631		
<u>PAPILLION CREEK, BIG, TRIB. TO</u> S: 32 T: 17 R: 11E WASHINGTON DARYL D MISFELDT	PUMP	IR	.06	05/15/1968	A 11422		
<u>PAPILLION CREEK, BIG</u> S: 4 T: 16 R: 11E DOUGLAS JEANETTE N MUELLER	PUMP	IR	.35	09/07/1955	A 8064		K
<u>PAPILLION CREEK, BIG, TRIB. TO</u> S: 2 T: 15 R: 11E DOUGLAS PAPIO-MISSOURI RIVER NRD	PAPILLION CREEK RES. D-18	ST	81.40AF	05/17/1989	A 16803		
<u>S: 36 T: 16 R: 11E DOUGLAS DOUGLAS COUNTY</u>	PAPILLION CREEK RES. 16	ST	1550.00AF	05/25/1972	A 12644		
<u>S: 13 T: 15 R: 11E DOUGLAS FATHER FLAMAGAN'S BOYS' HOME</u>	BOYS TOWN LAKE	ST	47.16AF	09/22/1967	A 11255		
<u>S: 18 T: 15 R: 12E DOUGLAS CANDLEWOOD INC</u>	CANDLEWOOD LAKE	ST	573.00AF	04/20/1972	A 12602		
<u>PAPILLION CREEK, LITTLE, TRIB. TO</u> S: 9 T: 16 R: 12E DOUGLAS DOUGLAS COUNTY	PAPILLION CREEK RES. D-4	ST	164.00AF	12/19/1983	A 16257		
<u>S: 11 T: 16 R: 12E DOUGLAS LAKE COVENTRY, INC</u>	LONERGAN LAKE	ST	2018.70AF	04/03/1967	A 11089		
<u>PAPILLION CREEK, LITTLE</u> S: 22 T: 16 R: 12E DOUGLAS DOUGLAS COUNTY	PAPILLION CREEK RES. S-11	ST	3910.00AF	07/24/1973	A 12909		
<u>PAPILLION CREEK, BIG</u> S: 19 T: 14 R: 13E SARPY HELEN VANSEVEREN	PUMP	IR	.18	08/24/1955	A 7985		K
<u>S: 30 T: 14 R: 13E SARPY JEFF SCHAEFFER</u>	PUMP	IR	.78	03/21/1984	A 16284		
<u>PAPILLION CREEK, WEST, TRIB. TO</u> S: 21 T: 15 R: 11E DOUGLAS DOUGLAS COUNTY	RESERVOIR	ST	35.20AF	05/11/1970	A 11935		
<u>BOXELDER CREEK, TRIB. TO</u> S: 33 T: 15 R: 11E DOUGLAS JOHN A WIEBE	WIEBE RESERVOIR	ST	80.20AF	04/25/1968	A 11399		

DEPARTMENT OF WATER RESOURCES

SURFACE WATER RIGHTS DATA
CLAIMS, APPLICATIONS, AND APPROPRIATIONS IN DOWNSTREAM ORDER
DIVISION NO. 2F

SOURCE LOCATION APPROPRIATOR	CARRIER GAGE	USE	GRANT IN CFS/AF	DATE OF PRIORITY	DOCKET/ APP. NUMBER	ANNOA. FT. NT.
<u>BOXELDER CREEK</u>						
S: 34 T: 15 R: 11E DOUGLAS CORPS OF ENGINEERS	PAPILLION CREEK RES. 18	ST	3472.00AF	03/15/1983	A 16182	
<u>PAPILLION CREEK, WEST</u>						
S: 1 T: 14 R: 11E DOUGLAS RONALD P JONES	PUMP	IR	.55	05/09/1980	A 15646	
<u>PAPILLION CREEK, SOUTH TRIB. TO</u>						
S: 21 T: 14 R: 11E SARPY PAPIO-MISSOURI RIVER NRD	PAPILLION CREEK RES. S-6	ST	11.70AF	07/17/1989	A 16850	
S: 23 T: 14 R: 11E SARPY CORPS OF ENGINEERS	PAPILLION CREEK RES. 20	ST	2712.00AF	08/13/1982	A 16141	
<u>HELL CREEK</u>						
S: 24 T: 15 R: 11E DOUGLAS FATHER FLAMAGAN'S BOYS' HOME	BOYS TOWN LAKE	ST	145.00AF	01/07/1988	A 16614	
<u>PAPILLION CREEK, WEST TRIB. TO</u>						
S: 6 T: 13 R: 13E SARPY SARPY COUNTY	PAPILLION CREEK RES. S-32	ST	53.90AF	12/01/1969	A 11830	
S: 8 T: 13 R: 13E SARPY PAPIO-MISSOURI RIVER NRD	PAPILLION CREEK RES. S-31	ST	57.10AF	04/18/1973	A 12857	

WATER RIGHTS DATA
 CLAIMS, APPLICATIONS, AND APPROPRIATIONS CANCELLED OR DISMISSED FROM JANUARY 1, 1989 TO DECEMBER 31, 1990
 DIVISION NO. 1A

SOURCE LOCATION APPROPRIATOR	CARRIER	USE	AMOUNT	DATE CANCELLED	DOCKET/ APP. NUMBER	ANNOA.	FT. NT.
SPOTTED TAIL CREEK, WET							
S: 24 T: 24 R: 56W SIOUX C DAVID HERGERT	HERGERT POND	ST	2.00AF	08/03/1990	A 16965		J
S: 10 T: 23 R: 56W SCOTTS BLUFF ALICE M & JOHN W BOVEE	PONDS	FC		11/29/1989	A 16869		J
ALICE M & JOHN W BOVEE	PONDS	ST	15.00AF	11/29/1989	A 16870		J
NORTH PLATTE RIVER							
S: 23 T: 18 R: 47W MORRILL FERRET EXPLORATION COMPANY, INC	PUMP	MF		01/12/1990	A 16757		J
S: 33 T: 19 R: 48W MORRILL FERRET EXPLORATION COMPANY, INC	PUMP	MF		01/12/1990	A 16756		J
S: 2 T: 16 R: 44W GARDEN MIDLAND-OVERLAND CANAL CO	MIDLAND-OVERLAND CANAL	IR	8.77	12/13/1990	D 789 R	P-260	KH
CHARLES CONTRYMAN ET AL	MIDLAND-OVERLAND CANAL	IR	14.43	12/13/1990	D 791 R	P-260	K
DALE CANNON	MIDLAND-OVERLAND CANAL	IR	1.25	12/13/1990	A 1742	D-800	KI
S: 34 T: 16 R: 42W GARDEN BIBA CO	PUMP	MF		11/20/1989	A 16868		J
S: 2 T: 14 R: 38W KEITH NEBRASKA PUBLIC POWER DISTRICT	SUTHERLAND CANAL	MF		02/01/1989	A 16702		J
S: 18 T: 14 R: 36W KEITH KEITH & LINCOLN COUNTIES IRRIG DIST	KEITH-LINCOLN CANAL	IU	81.99	01/19/1990	D 722 R	P-401,U15	K
KINGSLEY RESERVOIR							
S: 18 T: 14 R: 36W KEITH CENTRAL NEBR PUBLIC POWER & IRRIG DIST	KEITH-LINCOLN CANAL	SI		01/19/1990	A 6474	D-722	K
CENTRAL NEBR PUBLIC POWER & IRRIG DIST	KEITH-LINCOLN CANAL	SO		01/19/1990	A 6474	D-722	K
NORTH PLATTE RIVER							
S: 13 T: 14 R: 34W LINCOLN PLATTE VALLEY IRRIGATION DISTRICT	NORTH PLATTE CANAL	IR	192.82	01/31/1990	D 635		K
KINGSLEY RESERVOIR							
S: 13 T: 14 R: 34W LINCOLN CENTRAL NEBR PUBLIC POWER & IRRIG DIST	NORTH PLATTE CANAL	SI		01/31/1990	A 5024	D-635	K
NORTH PLATTE RIVER							
S: 18 T: 14 R: 33W LINCOLN PAXTON-HERSHEY WATER COMPANY	PAXTON-HERSHEY CANAL	IR	88.91	06/27/1990	D 653		K
KINGSLEY RESERVOIR							
S: 18 T: 14 R: 33W LINCOLN CENTRAL NEBR PUBLIC POWER & IRRIG DIST	PAXTON-HERSHEY CANAL	SI		06/27/1990	A 6476	D-653	#K
BIRDWOOD CREEK							
S: 35 T: 15 R: 33W LINCOLN BIRDWOOD IRRIGATION DISTRICT	BIRDWOOD CANAL	IR	44.06	01/10/1990	D 646		K#
NORTH PLATTE RIVER							
S: 12 T: 14 R: 33W LINCOLN SUBURBAN IRRIGATION DISTRICT	SUBURBAN CANAL	IR	62.06	01/24/1990	D 662		K

DEPARTMENT OF WATER RESOURCES

WATER RIGHTS DATA
CLAIMS, APPLICATIONS, AND APPROPRIATIONS CANCELLED OR DISMISSED FROM JANUARY 1, 1989 TO DECEMBER 31, 1990
DIVISION NO. 1A

SOURCE LOCATION APPROPRIATOR	CARRIER	USE	AMOUNT	DATE CANCELLED	DOCKET/ APP. NUMBER	ANNOA.	FT. MT.
KINGSLEY RESERVOIR							
S: 12 T: 14 R: 33W LINCOLN CENTRAL NEBR PUBLIC POWER & IRRIG DIST	SUBURBAN CANAL	SI		01/24/1990	A 6475	D-662	K
LINCOLN COUNTY DRAIN DIST. 1, DITCH 1							
S: 21 T: 14 R: 32W LINCOLN ROLLAND A FRAME	PUMP	IR	5.13	01/31/1990	A 2694	D-635	IK
S: 25 T: 14 R: 32W LINCOLN SUBURBAN IRRIGATION DISTRICT	SUBURBAN CANAL	IR	.00	01/24/1990	D 662	P-213	IL
LINCOLN COUNTY DRAIN DIST. 1, DITCH 2							
S: 30 T: 14 R: 31W LINCOLN ANDREW L & MARCIA OLSON	PUMP	IR	.80	01/31/1990	A 2459	D-635	IK
S: 29 T: 14 R: 31W LINCOLN SUBURBAN IRRIGATION DISTRICT	SUBURBAN CANAL	IR	36.09	01/24/1990	A 2648	D-662	IK
S: 26 T: 14 R: 31W LINCOLN R V & ELOISE EVANS	PUMP	IR	.00	01/24/1990	D 662	P-198	IL
LINCOLN COUNTY DRAIN DIST. 1, DITCH 1							
S: 26 T: 14 R: 31W LINCOLN R V & ELOISE EVANS	PUMP	IR	4.59	01/24/1990	A 2638	D-662	IL
SOUTH PLATTE RIVER							
S: 14 T: 12 R: 43W DEUEL WESTERN IRRIGATION DISTRICT	WESTERN CANAL	IR	158.23	03/16/1990	A 393		K
PLATTE RIVER							
S: 8 T: 13 R: 29W LINCOLN CENTRAL NEBR PUBLIC POWER & IRRIG DIST	TRI-COUNTY CANAL	IU	640.69	04/17/1990	A 2355	U-2,U-12	K
KINGSLEY RESERVOIR							
S: 8 T: 13 R: 29W LINCOLN CENTRAL NEBR PUBLIC POWER & IRRIG DIST	TRI-COUNTY CANAL	UI		04/17/1990	A 3476	2355U2-12	K
S: 8 T: 13 R: 29W LINCOLN CENTRAL NEBR PUBLIC POWER & IRRIG DIST	TRI-COUNTY CANAL	UI		04/17/1990	A 9673	A10280,U	K
PLATTE RIVER							
S: 8 T: 13 R: 29W LINCOLN CENTRAL NEBR PUBLIC POWER & IRRIG DIST	TRI-COUNTY CANAL	IU	585.13	04/17/1990	A 10280	U-2, 12	K
S: 8 T: 13 R: 29W LINCOLN CENTRAL NEBR PUBLIC POWER & IRRIG DIST	TRI-COUNTY CANAL	IU	640.69	04/17/1990	A 10281	A2355,U	DK
S: 8 T: 13 R: 29W LINCOLN CENTRAL NEBR PUBLIC POWER & IRRIG DIST	TRI-COUNTY CANAL	ST		09/24/1990	A 16041		J
PLUM CREEK RESERVOIR							
KINGSLEY RESERVOIR							
S: 8 T: 13 R: 29W LINCOLN CENTRAL NEBRASKA CONSERVATION ASSN	TRI-COUNTY CANAL	GW	54400.00AF	10/01/1990	A 17020		J
S: 8 T: 13 R: 29W LINCOLN TWIN VALLEY CONSERVATION ASSN, INC	TRI-COUNTY CANAL	GW	32900.00AF	10/01/1990	A 17021		J
PLATTE RIVER							
S: 30 T: 12 R: 26W LINCOLN THIRTY MILE CANAL COMPANY	THIRTY MILE CANAL	IR	173.63	07/25/1990	A 1853	T97	K
SUTHERLAND RESERVOIR							
S: 30 T: 12 R: 26W LINCOLN NEBRASKA PUBLIC POWER DISTRICT	THIRTY MILE CANAL	UI		07/25/1990	A 2726	A1853,U-8	K

WATER RIGHTS DATA
 CLAIMS, APPLICATIONS, AND APPROPRIATIONS CANCELLED OR DISMISSED FROM JANUARY 1, 1989 TO DECEMBER 31, 1990
 DIVISION NO. 1A

SOURCE LOCATION APPROPRIATOR	CARRIER	USE	AMOUNT	DATE CANCELLED	DOCKET/ APP. NUMBER	ANNOA.	FT. NT.
<u>PLATTE RIVER</u> S: 18 T: 10 R: 23W DAWSON NEBRASKA PUBLIC POWER DISTRICT	DAWSON COUNTY CANAL	IR	273.12	06/15/1989 D	622		K
NEBRASKA PUBLIC POWER DISTRICT	DAWSON COUNTY CANAL	US	106.68	06/15/1989 D	622	U-5	K
<u>SUTHERLAND RESERVOIR</u> S: 18 T: 10 R: 23W DAWSON NEBRASKA PUBLIC POWER DISTRICT	DAWSON COUNTY CANAL	UI		06/15/1989 A	2726	D-622	K
<u>PLATTE RIVER</u> S: 3 T: 8 R: 21W GOSPER CATHERLAND RECLAMATION DISTRICT	PHELPS COUNTY CANAL	IR		04/19/1989 A	15146		J
CATHERLAND RECLAMATION DISTRICT	CAMPBELL RESERVOIR	ST		04/19/1989 A	15148		J
<u>KINGSLEY RESERVOIR</u> S: 35 T: 9 R: 21W DAWSON TWIN VALLEY CONSERVATION ASSN, INC	TWIN VALLEY CANAL	IN	32900.00AF	12/06/1990 A	17026		J
<u>PLUM CREEK</u> S: 21 T: 8 R: 21W GOSPER UPPER BIG BLUE NRD	PLUM CREEK RESERVOIR	ST		09/24/1990 A	16636		J
<u>KINGSLEY RESERVOIR</u> S: 17 T: 8 R: 15W BUFFALO CENTRAL PLATTE NRD	PRAIRIE CANAL	IN	54400.00AF	11/27/1990 A	17022		J

WATER RIGHTS DATA
CLAIMS, APPLICATIONS, AND APPROPRIATIONS CANCELLED OR DISMISSED FROM JANUARY 1, 1989 TO DECEMBER 31, 1990
DIVISION NO. 1B

SOURCE LOCATION APPROPRIATOR	CARRIER	USE	AMOUNT	DATE CANCELLED	DOCKET/ APP. NUMBER	ANNOA.	FT. NT.
FRENCHMAN RIVER							
S: 25 T: 6 R: 39W CHASE CITY OF IMPERIAL CITY OF IMPERIAL	IMPERIAL PLANT LAKE IMPERIAL	PR ST	55.00 960.00AF	03/15/1990 03/15/1990	A 1474 A 1487		L K
REPUBLICAN RIVER							
S: 17 T: 3 R: 27W RED WILLOW FRENCHMAN-CAMBRIDGE IRRIG DIST ENDERS, STRUNK, HARLAN COUNTY, SWANSON AND HUGH BUTLER LAKE RESERVOIRS	BARTLEY CANAL	IR	62.30	06/15/1989	A 3869DR	P-346	K
S: 17 T: 3 R: 27W RED WILLOW BUREAU OF RECLAMATION REPUBLICAN RIVER	BARTLEY CANAL	SI		06/15/1989	A 14158	A-14179	K
S: 17 T: 3 R: 27W RED WILLOW FRENCHMAN-CAMBRIDGE IRRIG DIST S: 27 T: 4 R: 25W FURNAS FRENCHMAN-CAMBRIDGE IRRIG DIST FRENCHMAN-CAMBRIDGE IRRIG DIST	BARTLEY CANAL CAMBRIDGE CANAL CAMBRIDGE CANAL	IR IR IR	.17 140.94 4.47	06/15/1989 06/15/1989 06/15/1989	A 14179 A 3869E A 6218		K K K
ENDERS, STRUNK, HARLAN COUNTY, SWANSON AND HUGH BUTLER LAKE RESERVOIRS S: 27 T: 4 R: 25W FURNAS BUREAU OF RECLAMATION BUREAU OF RECLAMATION REPUBLICAN RIVER	CAMBRIDGE CANAL CAMBRIDGE CANAL	SI SI		06/15/1989 06/15/1989	A 6225L A 6225L	A-3869E A-6218	K K
S: 27 T: 4 R: 25W FURNAS FRENCHMAN-CAMBRIDGE IRRIG DIST ENDERS, STRUNK, HARLAN COUNTY, SWANSON AND HUGH BUTLER LAKE RESERVOIRS S: 27 T: 4 R: 25W FURNAS BUREAU OF RECLAMATION REPUBLICAN RIVER	CAMBRIDGE CANAL	IR	3.57	06/15/1989	A 11041		K
S: 27 T: 4 R: 25W FURNAS BUREAU OF RECLAMATION REPUBLICAN RIVER	CAMBRIDGE CANAL	SI		06/15/1989	A 14159	A-11041	K
S: 29 T: 4 R: 23W FURNAS WAVERKA SAND & GRAVEL ELK CREEK	PUMP	MF		07/17/1989	A 16831		J
S: 11 T: 42 R: 3W FURNAS ROMA PEARSON SPRING BROOK	PUMP	IR		01/12/1990	A 16801		L
S: 32 T: 1 R: 19W HARLAN DUANE HENRY REPUBLICAN RIVER	PUMP	DO	.22	05/22/1990	A 16781		L
S: 11 T: 1 R: 17W HARLAN BOSTWICK IRRIGATION DISTRICT ENDERS, STRUNK, HARLAN COUNTY, SWANSON AND HUGH BUTLER LAKE RESERVOIRS S: 11 T: 1 R: 17W HARLAN BUREAU OF RECLAMATION REPUBLICAN RIVER	NAPONEE CANAL	IR	10.33	08/28/1990	A 4217		K
S: 11 T: 1 R: 17W HARLAN BOSTWICK IRRIGATION DISTRICT	NAPONEE CANAL	SI		08/28/1990	A 6225N	A-4217	K
S: 11 T: 1 R: 17W HARLAN BOSTWICK IRRIGATION DISTRICT	NAPONEE CANAL	IR	2.41	08/28/1990	A 10965		K

WATER RIGHTS DATA
 CLAIMS, APPLICATIONS, AND APPROPRIATIONS CANCELLED OR DISMISSED FROM JANUARY 1, 1989 TO DECEMBER 31, 1990
 DIVISION NO. 1B

SOURCE LOCATION APPROPRIATOR	CARRIER	USE	AMOUNT	DATE CANCELLED	DOCKET/ APP. NUMBER	ANNOA.	FT. NT.
<u>ENDERS, STRUNK, HARLAN COUNTY, SWANSON AND HUGH BUTLER LAKE RESERVOIRS</u>							
S: 11 T: 1 R: 17W HARLAN BUREAU OF RECLAMATION	NAPONEE CANAL		S1	08/28/1990	A 13269	A-10965	K

WATER RIGHTS DATA
 CLAIMS, APPLICATIONS, AND APPROPRIATIONS CANCELLED OR DISMISSED FROM JANUARY 1, 1989 TO DECEMBER 31, 1990
 DIVISION NO. 1C

SOURCE LOCATION APPROPRIATOR	CARRIER	USE	AMOUNT	DATE CANCELLED	DOCKET/ APP. NUMBER	ANNOA.	FT. NT.
<u>BLUE RIVER, LITTLE</u> S: 15 T: 4 R: 13W FRANKLIN CATHERLAND RECLAMATION DISTRICT CATHERLAND RECLAMATION DISTRICT	CANAL CAMPBELL RESERVOIR	IR ST		04/19/1989 04/19/1989	A 15145 A 15147		J J
<u>SCOTT CREEK, TRIB. TO</u> S: 7 T: 6 R: 10W ADAMS E & S FARMS, INC	PUMP	IR	1.13	04/14/1989	A 14203		L
<u>THIRTY-TWO MILE CREEK</u> S: 31 T: 7 R: 10W ADAMS GARY SHAY	PUMP	IR	.40	04/14/1989	A 12434		L
<u>PANTEE CREEK, TRIB. TO</u> S: 5 T: 6 R: 9W ADAMS ELDON GROTHEN	PUMP	IR	.79	04/14/1989	A 14205		L
<u>BLUE RIVER, LITTLE</u> S: 24 T: 3 R: 1E JEFFERSON JOE LABASS	POWELL RESERVOIR	ST	74.00AF	08/15/1990	A 3153		L

WATER RIGHTS DATA
 CLAIMS, APPLICATIONS, AND APPROPRIATIONS CANCELLED OR DISMISSED FROM JANUARY 1, 1989 TO DECEMBER 31, 1990
 DIVISION NO. 1D

SOURCE LOCATION APPROPRIATOR	CARRIER	USE	AMOUNT	DATE CANCELLED	DOCKET/ APP. NUMBER	ANNOA.	FT. NT.
<u>BLUE RIVER, BIG</u> S: 17 T: 11 R: 3E SEWARD CONSTRUCTORS, INC	PUMP	MF		01/12/1990	A 16812		J
<u>BLUE RIVER, BIG, WEST FORK, TRIB. TO</u> S: 24 T: 8 R: 9W ADAMS W RONALD LOVITT	PUMP	IR	.57	12/18/1989	A 16779		L
<u>BLUE RIVER, BIG, WEST FORK</u> S: 12 T: 9 R: 2W YORK CARL J SMITH	PUMP	IR	.53	11/19/1990	A 16916		L
<u>WOLF CREEK</u> S: 26 T: 2 R: 8E GAGE KENNETH FRERICHS	PUMP	IR	1.56	03/26/1990	A 16544		K

DEPARTMENT OF WATER RESOURCES

WATER RIGHTS DATA
 CLAIMS, APPLICATIONS, AND APPROPRIATIONS CANCELLED OR DISMISSED FROM JANUARY 1, 1989 TO DECEMBER 31, 1990
 DIVISION NO. 1E

SOURCE LOCATION APPROPRIATOR	CARRIER	USE	AMOUNT	DATE CANCELLED	DOCKET/ APP. NUMBER	ANNOA. FT. NT.
<u>LODGEPOLE CREEK</u>						
S: 1 T: 14 R: 58W KIMBALL FERRET EXPLORATION COMPANY, INC	PUMP	MF		01/12/1990	A 16758	J
S: 28 T: 15 R: 55W KIMBALL ORBIT DRILLING, INC	PUMP	MF	1.11	03/27/1989	A 16698	J
S: 31 T: 14 R: 48W CHEYENNE IRVING F JENSEN COMPANY	PUMP	MF	.28	07/30/1990	A 16975	J
S: 21 T: 13 R: 45W DEUEL CLINTON E & CLAYTON D MCAULIFFE	MCAULIFFE CANAL	IR	1.12	03/15/1990	D 814	K

WATER RIGHTS DATA
 CLAIMS, APPLICATIONS, AND APPROPRIATIONS CANCELLED OR DISMISSED FROM JANUARY 1, 1989 TO DECEMBER 31, 1990
 DIVISION NO. 1F

SOURCE LOCATION APPROPRIATOR	CARRIER	USE	AMOUNT	DATE CANCELLED	DOCKET/ APP. NUMBER	ANNOA.	FT. NT.
<u>ROCK CREEK</u> S: 17 T: 11 R: 14E CASS BEAVER LAKE ASSOCIATION	BEAVER LAKE PIPELINE	DO		12/17/1990	A 17024		J
<u>BEAVER LAKE</u> S: 17 T: 11 R: 14E CASS BEAVER LAKE ASSOCIATION	BEAVER LAKE PIPELINE	SD		12/17/1990	A 17025		J
<u>SLOUGH CREEK, BIG, TRIB. TO</u> S: 33 T: 9 R: 13E OTOE LOWER PLATTE SOUTH NRD	REESE-SMALLFOOT RESERVOIR ST		13.60AF	11/19/1990	A 16647		L
<u>TABLE CREEK, SOUTH, TRIB. TO</u> S: 18 T: 8 R: 14E OTOE CONSTRUCTORS, INC	PUMP	MF		01/17/1989	A 16655		J
CONSTRUCTORS, INC	PUMP	MF		01/12/1990	A 16761		J
<u>NEMAHA RIVER, LITTLE</u> S: 1 T: 8 R: 8E LANCASTER MINNEGASCO, INC	PUMP	MF	3.34	01/12/1990	A 16889		J
<u>HOOPER CREEK</u> S: 32 T: 9 R: 10E OTOE CONSTRUCTORS, INC	PUMP	MF		07/17/1989	A 16789		J
<u>NEMAHA RIVER, LITTLE, SOUTH FORK, TRIB. TO</u> S: 1 T: 7 R: 9E OTOE RAYMOND ULLSPERGER	PUMP	DO	.01	02/21/1990	A 16813		L

WATER RIGHTS DATA
CLAIMS, APPLICATIONS, AND APPROPRIATIONS CANCELLED OR DISMISSED FROM JANUARY 1, 1989 TO DECEMBER 31, 1990
DIVISION NO. 2A

SOURCE LOCATION APPROPRIATOR	CARRIER	USE	AMOUNT	DATE CANCELLED	DOCKET/ APP. NUMBER	ANNOA.	FT. NT.
LOUP RIVER, MIDDLE							
S: 9 T: 23 R: 28W THOMAS DON F & MARIOLA S MALLORY	PUMP	IR	.50	05/31/1990	A 14758		L
S: 22 T: 22 R: 25W BLAINE SHINN TURKEYS INC	PUMP	IR	2.93	05/31/1990	A 12883		#L
DISMAL RIVER							
S: 17 T: 21 R: 28W THOMAS CURTIS C CHISUM	PUMP	IR	.47	05/31/1990	A 13302		#L
LOUP RIVER, MIDDLE							
S: 35 T: 18 R: 17W CUSTER LOUP BASIN RECLAMATION DISTRICT	FARWELL MAIN CANAL	IR	697.60	07/27/1990	A 4423	T-93	K
LOUP BASIN RECLAMATION DISTRICT	FARWELL MAIN CANAL	IR	21.09	07/27/1990	A 5710	T-94	K
LOUP BASIN RECLAMATION DISTRICT	FARWELL MAIN CANAL	IR	4.04	12/17/1990	A 16806		K
SHERMAN RESERVOIR							
S: 1 T: 15 R: 14W SHERMAN BUREAU OF RECLAMATION	FARWELL MAIN CANAL	SI		12/17/1990	A 16814	A-16806	K
LOUP RIVER, MIDDLE							
S: 29 T: 13 R: 12W HOWARD CHARLES T HYDE	PUMP	IR	.52	05/31/1990	A 13919		L
S: 28 T: 13 R: 12W HOWARD ERIC & ANITA PEDERSEN	PUMP	IR	.63	09/21/1990	A 15246		K
LOUP RIVER, SOUTH							
S: 2 T: 15 R: 23W CUSTER LEO WENDORFF	PUMP	IR	.26	05/31/1990	A 14349		L
JACK D SMITH	PUMP	IR	.19	02/27/1989	A 16682		L
S: 34 T: 14 R: 20W CUSTER M DEAN HORN	PUMP	IR	.76	05/31/1990	A 13606		L
S: 1 T: 13 R: 20W CUSTER M DEAN HORN	PUMP	IR	.50	05/31/1990	A 13637		K
S: 17 T: 12 R: 17W BUFFALO COOL, COOL & COOL	PUMP	IR	.51	05/31/1990	A 14415		L
S: 25 T: 12 R: 15W BUFFALO DANIEL K JOHNSON	PUMP	IR	.56	05/31/1990	A 13564		K
MUD (BEAVER) CREEK							
S: 32 T: 15 R: 17W CUSTER DONALD D JONES	PUMP	IR	.64	11/20/1989	A 16505		K
S: 11 T: 14 R: 17W CUSTER KENNETH L PERSON	PUMP	IR	.86	02/21/1990	A 16822		L
S: 35 T: 14 R: 16W SHERMAN HENRY (MRS) CHRISTENSEN	PUMP	IR	.21	05/31/1990	A 8245		L
S: 29 T: 13 R: 15W SHERMAN LIZETTA BROWN	PUMP	IR	1.40	05/31/1990	A 15085		L
LOUP RIVER, MIDDLE							
S: 25 T: 13 R: 12W HOWARD MARGY CHRISTENSEN	PUMP	IR	1.02	05/31/1990	A 15715		K

WATER RIGHTS DATA
 CLAIMS, APPLICATIONS, AND APPROPRIATIONS CANCELLED OR DISMISSED FROM JANUARY 1, 1989 TO DECEMBER 31, 1990
 DIVISION NO. 2A

SOURCE LOCATION APPROPRIATOR	CARRIER	USE	AMOUNT	DATE CANCELLED	DOCKET/ APP. NUMBER	ANNOA.	FT. NT.
SHERMAN RESERVOIR							
S: 1 T: 15 R: 14W SHERMAN BUREAU OF RECLAMATION	FARWELL MAIN CANAL	SI		07/27/1990	A 10260A	A-4423	K
BUREAU OF RECLAMATION	FARWELL MAIN CANAL	SI		07/27/1990	A 10260A	A-5710	K
OAK CREEK TRIB. TO							
S: 12 T: 15 R: 14W SHERMAN DUANE LEWANDOWSKI	PUMP	IR	2.93	05/31/1990	A 14514		L
TURKEY CREEK							
S: 21 T: 15 R: 12W HOWARD FRANKLIN ROZMIAREK	PUMP	IR	2.22	05/31/1990	A 13917		L
S: 13 T: 14 R: 12W HOWARD ANTON WOLINSKI	WOLINSKI PIT NO. 1	ST		06/15/1989	A 16793		J
S: 12 T: 14 R: 12W HOWARD ANTON WOLINSKI	PUMP	IR	5.14	03/15/1990	A 16794		L
S: 13 T: 14 R: 12W HOWARD ANTON WOLINSKI	WOLINSKI PIT NO. 2	ST		06/15/1989	A 16792		J
TURKEY CREEK TRIB. TO							
S: 16 T: 14 R: 11W HOWARD DONALD & DENNIS LUKASIEWICZ	JENSEN PUMP	IR	.34	11/20/1989	A 14872		K
MOSQUITO CREEK							
S: 17 T: 14 R: 10W HOWARD GERALD D & KATHRYN L BAHENSKY	PUMP	IR	.66	05/31/1990	A 13500		L
CALAMUS RIVER							
S: 34 T: 25 R: 20W ROCK DILSAVER CATTLE COMPANY	PUMP	IR	1.11	03/15/1990	A 15312		L
CALAMUS RESERVOIR							
S: 6 T: 21 R: 16W GARFIELD TWIN LOUPS RECLAMATION DISTRICT	MIRDAN CANAL	SI		05/16/1989	A 16740	A-9642	J
TWIN LOUPS RECLAMATION DISTRICT	MIRDAN CANAL	SI		05/16/1989	A 16740	A-15088	J
TWIN LOUPS RECLAMATION DISTRICT	MIRDAN CANAL	SI		05/16/1989	A 16740	A-15089	J
LOUP RIVER, NORTH							
S: 10 T: 21 R: 16W GARFIELD J MARDEN MALMSTEN	PUMP	IR	.14	05/31/1990	A 14528		L
LOUP RIVER, NORTH, TRIB. TO							
S: 23 T: 19 R: 14W VALLEY KARP & KROW CLUB CORP P B K W H M A	PUMP	IR	.33	05/31/1990	A 14261		L
LOUP RIVER, NORTH							
S: 19 T: 18 R: 12W GREELEY EUGENE J & LOIS A KUTA	PUMP	IR		03/15/1990	A 15552		J
MIRA CREEK, NORTH BRANCH							
S: 29 T: 18 R: 14W VALLEY EDWIN F LENZ	PUMP	IR	1.67	05/31/1990	A 12188		L
DAVIS CREEK TRIB. TO							
S: 4 T: 16 R: 13W SHERMAN DAVID PROSOSKI	PUMP	IR	3.27	08/15/1990	A 16643		L

WATER RIGHTS DATA
CLAIMS, APPLICATIONS, AND APPROPRIATIONS CANCELLED OR DISMISSED FROM JANUARY 1, 1989 TO DECEMBER 31, 1990
DIVISION NO. 2A

SOURCE LOCATION APPROPRIATOR	CARRIER	USE	AMOUNT	DATE CANCELLED	DOCKET/ APP. NUMBER	ANNOT.	FT. NT.
<u>SPRING CREEK</u>							
S: 12 T: 17 R: 10W GREELEY JACK D MCINTYRE	PUMP	IR	5.42	05/31/1990	A 14401		L
S: 18 T: 17 R: 9W GREELEY GEORGE ROTHER	PUMP	IR	1.47	05/31/1990	A 13603		L
<u>LOUP RIVER</u>							
S: 7 T: 15 R: 8W NANCE MARVIN M MILLER	PUMP	IR	2.26	05/31/1990	A 14013		K
<u>CEDAR RIVER</u>							
S: 32 T: 22 R: 12W WHEELER HOWARD PITZER	PUMP	IR	.32	05/31/1990	A 15948		L
S: 22 T: 18 R: 7W BOONE OLIVE ZARUBA	PUMP	IR	.70	05/31/1990	A 16101		L
S: 11 T: 16 R: 6W NANCE LEONARD WONDERCHECK	PUMP	IR	1.44	05/31/1990	A 13416		K
<u>LOUP RIVER</u>							
S: 6 T: 15 R: 4W NANCE CLAIR M JONES	COLUMBUS-GENOA CANAL	IR	.21	05/22/1990	A 16804		L
<u>BEAVER CREEK</u>							
S: 23 T: 20 R: 6W BOONE W W REDLER	PUMP	IR	.28	05/31/1990	A 8795		L
<u>PLATTE RIVER TRIB TO</u>							
S: 18 T: 17 R: 7E DODGE CLARA & ELLIS KISSELL	PUMP	IR	.14	03/09/1990	A 9138		L

WATER RIGHTS DATA
 CLAIMS, APPLICATIONS, AND APPROPRIATIONS CANCELLED OR DISMISSED FROM JANUARY 1, 1989 TO DECEMBER 31, 1990
 DIVISION NO. 2B

SOURCE LOCATION APPROPRIATOR	CARRIER	USE	AMOUNT	DATE CANCELLED	DOCKET/ APP. NUMBER	ANNOA.	FT. NT.
<u>CLEARWATER CREEK</u> S: 11 T: 24 R: 10W WHEELER MERLYN SCHRUNK	MERLYN SCHRUNK RESERVOIR	ST	99.00AF	05/31/1990	A 16063		L
<u>ELKHORN RIVER</u> S: 7 T: 24 R: 5W ANTELOPE J L HEALY CONSTRUCTION	PUMP	MF		01/17/1989	A 16709		J
S: 33 T: 24 R: 1W MADISON ORLO A POWELL JR	PUMP	IR	3.00	03/26/1990	A 16531		L
S: 26 T: 23 R: 1E STANTON JERRY OKEIF	PUMP	IR	7.00	02/01/1989	A 16676		L
S: 27 T: 23 R: 5E CUMING GENE R & DORIS EHRISMAN	PUMP	IR	.71	11/19/1990	A 16858		L
<u>LOGAN CREEK</u> S: 32 T: 29 R: 3E CEDAR RICHARD D ERWIN	PUMP	IR	.71	03/23/1989	A 16703		L
S: 19 T: 28 R: 4E DIXON MARVIN D & BONNIE A NELSON	PUMP	IR	.43	02/21/1990	A 4244		L
MARVIN D & BONNIE A NELSON	PUMP	IR	1.04	02/21/1990	A 13316		L
<u>DEER CREEK</u> S: 35 T: 27 R: 2E WAYNE KERMIT BENSHOFF	PUMP	IR	.58	01/12/1990	A 16805		L
<u>LOGAN CREEK</u> S: 14 T: 23 R: 8E BURT HARVEY BRAY INC	PUMP	IR	1.04	03/26/1990	A 16495		K
<u>MAPLE CREEK, MIDDLE FORK</u> S: 15 T: 18 R: 4E COLFAX HELEN CERNY	PUMP	IR	2.20	06/15/1990	A 16545		K
<u>MAPLE CREEK, EAST FORK</u> S: 26 T: 19 R: 4E COLFAX EUGENE ROBERTSON	PUMP	IR	1.91	03/26/1990	A 16496		K
<u>CHEESE CREEK</u> S: 35 T: 9 R: 4E SEWARD ROBERT W MACH	PUMP	FW	.67	01/12/1990	A 16802		L
<u>CAMP CREEK</u> S: 24 T: 11 R: 8E LANCASTER ALLSTATE PAVING, INC	PUMP	MF		09/15/1989	A 16787		J
<u>GREENWOOD CREEK</u> S: 4 T: 11 R: 9E CASS ALLSTATE PAVING, INC	PUMP	MF		09/15/1989	A 16786		J
<u>PAWNEE CREEK, TRIB. TO</u> S: 9 T: 12 R: 10E CASS GAME & PARKS COMMISSION	PUMP	ML		07/17/1989	A 16669		J
<u>BUFFALO CREEK, TRIB. TO</u> S: 24 T: 13 R: 10E SARPY PAPIO-MISSOURI RIVER NRD	BUFFALO CREEK RES. GS-7	ST	.00AF	09/15/1989	A 16877		J

DEPARTMENT OF WATER RESOURCES

WATER RIGHTS DATA
CLAIMS, APPLICATIONS, AND APPROPRIATIONS CANCELLED OR DISMISSED FROM JANUARY 1, 1989 TO DECEMBER 31, 1990
DIVISION NO. 2B

SOURCE LOCATION APPROPRIATOR	CARRIER	USE	AMOUNT	DATE CANCELLED	DOCKET/ APP. NUMBER	ANNOA.	FT. WT.
<u>BUFFALO CREEK, BIG</u>							
S: 20 T: 13 R: 11E SARPY M R SCHOLTING	PUMP	IR	1.08	03/09/1990	A 8470		L
S: 28 T: 13 R: 11E SARPY FRANKLIN R COCKERILL JR ET AL	PUMP	IR	4.00	03/09/1990	A 8780		L
ROLLAND J & LINDA A MOODY	PUMP	IR	1.06	03/09/1990	A 9087		L
S: 34 T: 13 R: 11E SARPY JOHN STARTZER	PUMP	IR	2.13	03/09/1990	A 9681		L
<u>BUFFALO CREEK, TRIB. TO</u>							
S: 34 T: 13 R: 11E SARPY PAPIO-MISSOURI RIVER NRD	BUFFALO CREEK RES. GS-22	ST	.00AF	09/15/1989	A 16875		J
<u>BUFFALO CREEK, BIG</u>							
S: 35 T: 13 R: 11E SARPY V J & THELMA JANE LECHTENBERG	PUMP	IR	.64	03/09/1990	A 9007		K
S: 36 T: 13 R: 11E SARPY FLOYD D TRUMBLE	PUMP	IR	.36	09/11/1990	A 9180		L
<u>SPRINGFIELD CREEK</u>							
S: 13 T: 13 R: 11E SARPY HERBERT C CLESMANN, ETAL	PUMP	IR	.62	03/09/1990	A 8317		L
S: 24 T: 13 R: 11E SARPY JAMES P LATHAM	PUMP	IR	.14	03/09/1990	A 8404		L
S: 25 T: 13 R: 11E SARPY TOM (MRS) DOOLEY	PUMP	IR	1.50	03/09/1990	A 9313		L
S: 36 T: 13 R: 11E SARPY EDWARD & BEN ZEORIAN	PUMP	IR	.86	03/09/1990	A 9329		L
FLOYD D TRUMBLE	PUMP	IR	.44	09/11/1990	A 2760		L
<u>PLATTE RIVER, TRIB. TO</u>							
S: 30 T: 13 R: 12E SARPY JOHN B & MARTHA G MILKS	PUMP	IR	1.84	03/09/1990	A 8913		L
S: 29 T: 13 R: 12E SARPY JOHN B MILKS	PUMP	IR	.63	03/09/1990	A 8914		L

WATER RIGHTS DATA
 CLAIMS, APPLICATIONS, AND APPROPRIATIONS CANCELLED OR DISMISSED FROM JANUARY 1, 1989 TO DECEMBER 31, 1990
 DIVISION NO. 2C

SOURCE LOCATION APPROPRIATOR	CARRIER	USE	AMOUNT	DATE CANCELLED	DOCKET/ APP. NUMBER	ANNOA.	FT. NT.
STEER CREEK, TRIB. TO							
S: 4 T: 31 R: 32W CHERRY UNITED STATES FOREST SERVICE	LORD LAKE WATERFOWL COMPLEX #2	ST	10.40AF	03/15/1990	A 16862		JE
UNITED STATES FOREST SERVICE	LORD LAKE WATERFOWL COMPLEX #4	ST	31.90AF	03/15/1990	A 16863		JE
S: 10 T: 31 R: 32W CHERRY UNITED STATES FOREST SERVICE	LORD LAKE WATERFOWL COMPLEX #6	ST	2.60AF	03/15/1990	A 16864		JE
UNITED STATES FOREST SERVICE	LORD LAKE WATERFOWL COMPLEX #9	ST	4.10AF	03/15/1990	A 16865		JE
S: 12 T: 31 R: 32W CHERRY UNITED STATES FOREST SERVICE	LORD LAKE WATERFOWL COMPLEX #11	ST	18.80AF	03/15/1990	A 16866		JE
S: 1 T: 31 R: 32W CHERRY UNITED STATES FOREST SERVICE	LORD LAKE WATERFOWL COMPLEX #13	ST	15.00AF	03/15/1990	A 16867		JE
NIORRARA RIVER							
S: 9 T: 28 R: 53W SIOUX FERRET EXPLORATION COMPANY, INC	PUMP	MF		01/17/1989	A 16633		J
S: 35 T: 29 R: 51W DAMES FERRET EXPLORATION COMPANY, INC	PUMP	MF		01/12/1990	A 16759		J
FERRET EXPLORATION COMPANY, INC	PUMP	MF		03/27/1989	A 16626		J
LEANDER CREEK							
S: 36 T: 34 R: 39W CHERRY BIBA CO	PUMP	MF	.05	06/15/1989	A 16799		J
DRY CREEK							
S: 18 T: 34 R: 37W CHERRY BIBA CO	PUMP	MF	.05	08/15/1989	A 16800		J
MINNECHADUZA CREEK							
S: 33 T: 35 R: 302 CHERRY RICHARD GRAEFF	PUMP	IR	.57	11/19/1990	A 16979		J
ROCK CREEK							
S: 28 T: 32 R: 18W ROCK PATRICIA J COPELAND	PUMP	IR	3.05	04/14/1989	A 11258		L
HOLT CREEK							
S: 35 T: 35 R: 21W KEYA PAHA BIBA CO	PUMP	MF		09/05/1990	A 16999		J

DEPARTMENT OF WATER RESOURCES

WATER RIGHTS DATA
 CLAIMS, APPLICATIONS, AND APPROPRIATIONS CANCELLED OR DISMISSED FROM JANUARY 1, 1989 TO DECEMBER 31, 1990
 DIVISION NO. 2E

SOURCE LOCATION APPROPRIATOR	CARRIER	USE	AMOUNT	DATE CANCELLED	DOCKET/ APP. NUMBER	ANNOA.	FT. NT.
<u>HAT CREEK TRIB. TO</u> S: 4 T: 32 R: 55W SIOUX FRANK ZERBE ESTATE	ZERBE RESERVOIR	ST	22.00AF	04/14/1989 A	3196		L
<u>ZERBE RESERVOIR</u> S: 4 T: 32 R: 55W SIOUX FRANK ZERBE ESTATE	ZERBE CANAL	SO		04/14/1989 A	3422		L

WATER RIGHTS DATA
 CLAIMS, APPLICATIONS, AND APPROPRIATIONS CANCELLED OR DISMISSED FROM JANUARY 1, 1989 TO DECEMBER 31, 1990
 DIVISION NO. 2F

SOURCE LOCATION APPROPRIATOR	CARRIER	USE	AMOUNT	DATE CANCELLED	DOCKET/ APP. NUMBER	ANNOA.	FT. NT.
<u>ANTELOPE CREEK LAKE</u> S: 36 T: 33 R: 1W CEDAR	PUMP	SO		03/26/1990	A 16463		K
LEWIS & CLARK NRD	PUMP	SI		03/26/1990	A 16463	A-15792	K
LEWIS & CLARK NRD							
<u>KERLOO CREEK</u> S: 25 T: 30 R: 1E CEDAR	PUMP	IR	.43	02/21/1990	A 16833		L
DARRELL NORDBY							
<u>BOW CREEK, WEST</u> S: 20 T: 32 R: 2W CEDAR	PUMP	IR	2.29	02/21/1990	A 16817		L
DANIEL THOENE							
<u>SILVER CREEK, TRIB. TO</u> S: 19 T: 30 R: 6E DIXON							
LEWIS & CLARK NRD	AOWA RESERVOIR 12-9	ST	1.47AF	12/17/1990	A 17028		J
<u>SOUTH CREEK, TRIB. TO</u> S: 33 T: 30 R: 5E DIXON	VON MINDEN RESERVOIR	ST		10/16/1990	A 17015		J
JON & STEVE VON MINDEN							
<u>SOUTH CREEK</u> S: 32 T: 30 R: 6E DIXON	PUMP	IR	1.49	03/26/1990	A 13888		L
QUENTIN KAVANAUGH							
<u>ELK CREEK</u> S: 20 T: 29 R: 7E DAKOTA	PUMP	MF		11/20/1989	A 16840		J
OMNI ENGINEERING							
<u>PAPILLION CREEK, BIG, TRIB. TO</u> S: 16 T: 17 R: 11E WASHINGTON	PAPILLION CREEK RES. W-26	ST		09/15/1989	A 16849		J
PAPIO-MISSOURI RIVER NRD							
<u>PAPILLION CREEK, BIG</u> S: 34 T: 15 R: 12E DOUGLAS	PUMP	DO	.22	08/12/1990	A 16936		J
EPILEPSY ASSOCIATION OF NE/W IA							

INDEX

A

Adjudication Hearings	68
Administration of Water	11
Administrative Report	1
Appropriations (See Claims and Applications)	85
Cancelled and Dismissed	495

B

Blue Creek Irrigation District v. J. Michael Jess	25
Box Butte Reservoir	73
Butler Lake, Hugh	73

C

Calamus Reservoir	73
Claims and Applications:	
No. 1-A, Platte Rivers and Tributaries	89
No. 1-B, Republican and Frenchman Rivers and Tributaries	126
No. 1-C, Little Blue River and Tributaries	169
No. 1-D, Big Blue River and Tributaries	203
No. 1-E, Lodgepole Creek	275
No. 1-F, Nemaha and Missouri Rivers and Tributaries	279
No. 2-A, Loup Rivers and Tributaries	316
No. 2-B, Lower Platte, Elkhorn Rivers and Tributaries	366
No. 2-C, Niobrara River and Tributaries	409
No. 2-D, White River and Tributaries	451
No. 2-E, Hat Creek and Tributaries	465
No. 2-F, Missouri Rver and Tributary Basins	478
Cancelled and Dismissed	495
Commissioners, Water	2
Comparison of Storage in Reservoirs	73
Control Areas Map	83
Court Cases	15

D

Developments, New	3
-----------------------------	---

E

Enders Reservoir	73
Executives and Employees	1

F

Fees Collected	67
--------------------------	----

G

Glendo Reservoir	73
Ground Water:	
Control and Management Areas Map	83
Permits to Transfer Ground Water to Adjoining State	80
Permits to Withdraw, Transport and Use Ground Water	77
Permit Under Industrial Ground Water Regulatory Act	82
Registered Wells	76
Gruber, Donald J. v. County of Dawson, Nebraska	17

H

Harlan County Reservoir	73
Hearings, Adjudications	68
Hearings, Miscellaneous	70

L

Lake McConaughy	73
Loup Basin Water Supply and Use	74

M

Maps:	
Control and Management Areas	83
Loup Basin Water Supply and Use	74
Republican Basin Water Supply and Use	75
Water Divisions	84
Merritt Reservoir	73

N

Nebraska Game and Parks Commission v. The 25 Corporation, Inc.	36
New Developments	3

O

Oliver Reservoir	73
----------------------------	----

P

Pathfinder Reservoir	73
Permits:	
Industrial Ground Water Regulatory Act	82
Transfer Ground Water to Adjoining State	80
Withdraw, Transport and Use Ground Water	77

R

Republican Basin Water Supply and Use	75
Reservoirs	73

S

Sherman Reservoir	73
Statistics	65
Strunk Lake, Harry	73
Swanson Lake	73

W

Water Administration	11
Water Commissioners	2
Water Divisions:	
No. 1-A, Platte Rivers and Tributaries	89
No. 1-B, Republican and Frenchman Rivers and Tributaries	126
No. 1-C, Little Blue River and Tributaries	169
No. 1-D, Big Blue River and Tributaries	203
No. 1-E, Lodgepole Creek	275
No. 1-F, Nemaha and Missouri Rivers and Tributaries	279
No. 2-A, Loup Rivers and Tributaries	316
No. 2-B, Lower Platte, Elkhorn Rivers and Tributaries	366
No. 2-C, Niobrara River and Tributaries	409
No. 2-D, White River and Tributaries	451
No. 2-E, Hat Creek and Tributaries	465
No. 2-F, Missouri River and Tributary Basins	478
Water Supply	8
Wells:	
Permits to Transfer Ground Water to Adjoining State	80
Permits to Withdraw, Transport and Use Ground Water	77
Permit Under Industrial Ground Water Regulatory Act	82
Registrations	76
Whitney Reservoir	73