

FIFTIETH BIENNIAL REPORT

OF THE

DEPARTMENT OF WATER RESOURCES

THE HONORABLE E. BENJAMIN NELSON
GOVERNOR OF THE STATE OF NEBRASKA

LINCOLN, NEBRASKA
1993 - 1994

This Biennial Report is
Dedicated to the Memory
of Lu Kubicek.

Lu was Chief of Engineering for the Department from 1980 until his death May 12, 1995. Lu was in charge of dam permits and inspection. His careful attention to detail and refusal to compromise safety standards assured a quality dam safety program for Nebraska.

Lu served in the Army Air Corps during World War II and retired from the U.S. Army Reserve as Lieutenant Colonel. He graduated from the University of Nebraska in Lincoln in 1949 with a degree in Civil Engineering and was a Registered Professional Engineer. Before coming to DWR, Lu served as State Design Engineer for the U.S. Department of Agriculture Soil Conservation Service. During his 27 year tenure with SCS, Lu had assignments in both Egypt and Afghanistan.

Lu was an active member of the Association of State Dam Safety Officials and had served on their Board of Directors. He spearheaded numerous dam safety seminars in Nebraska. In addition to his long public service, Lu was actively involved in farming in the Crete area and was an ardent tree planter.

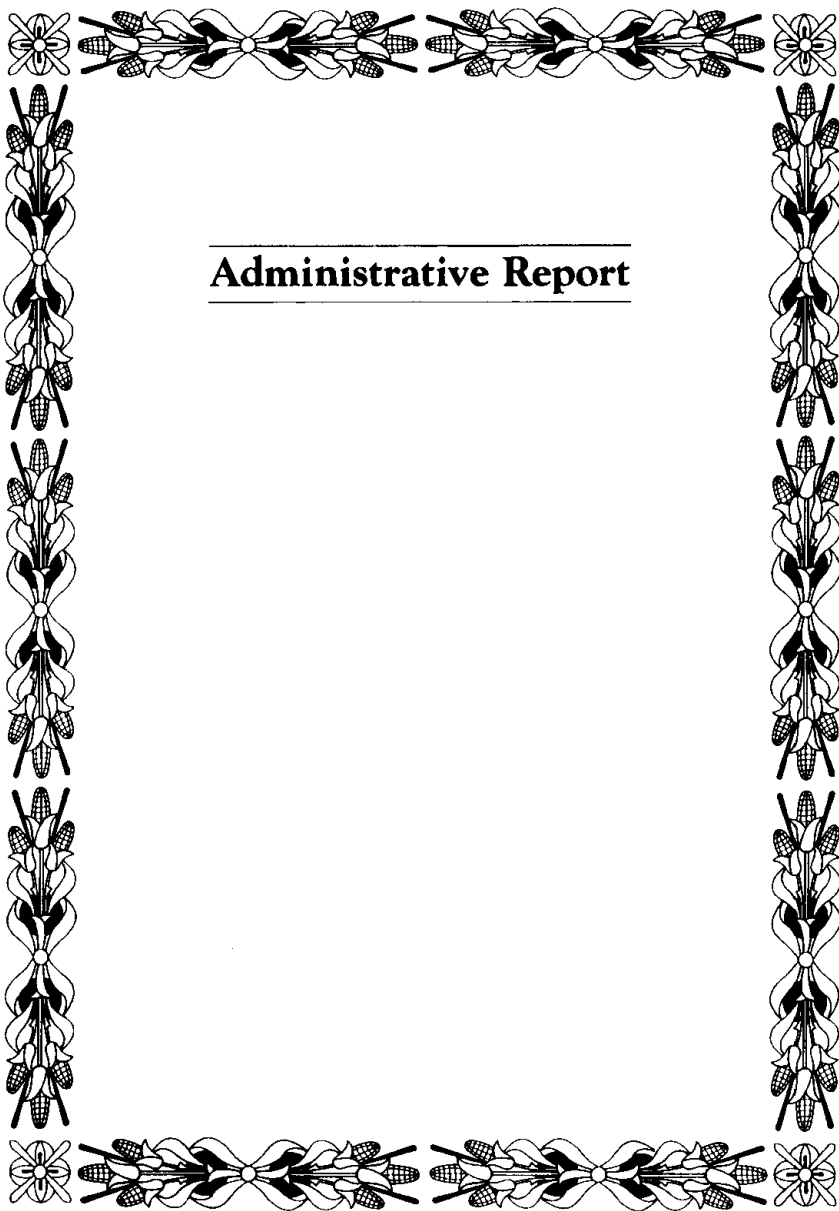


TABLE OF CONTENTS

	<u>Page</u>
Administrative Report	
Employee Information	1
New Developments	3
Ongoing Disputes	12
Water Supply	14
Water Rights Administration	17
Court Cases	
Upper Big Blue Natural Resources District v. City of Fremont	23
State of Nebraska v. Rural Electrification Administration, et al	38
The National Wildlife Federation, et al v. Rural Electrification Administration, et al	42
Woodland Hills Golf Partners, LTD. v. Paul S. Vanarsdall et al.	48
Keith Barthel and Dorothy Barthel v. Gene Liermann and Erna Liermann	50
Central Nebraska Public Power and Irrigation District v. Department of Water Resources	59
Gregory L. Bamford et al v. Upper Republican Natural Resources District	65
Central Platte Natural Resources District v. State of Wyoming, et al	76
Bridgeport Irrigation District v. Department of Water Resources	98
Peggy Johnson, et al v. Castle Rock Irrigation District, et al	105
Statistics	
Statistical Summary	115
Fees Collected	115
Hearing Summaries	116
Comparison of Storage in Reservoirs	124
Loup River Basin Water Supply and Use Map	125
Republican River Basin Water Supply and Use Map	126
Registered Wells by County	127
Permits to Withdraw, Transport and Use Ground Water	128
Permits to Transport Ground Water to Adjoining State	132
Permit to Transfer Ground Water for Industrial Purposes	135
Permit for Geothermal Resources	136
Ground Water Control and Management Area Map	137
Water Divisions and Map	138

Claims and Applications:	
Permits to Conduct Water in a Stream	143
No. 1-A, Platte Rivers and Tributaries	144
No. 1-B, Republican and Frenchman Rivers and Tributaries	181
No. 1-C, Little Blue River and Tributaries	226
No. 1-D, Big Blue River and Tributaries	262
No. 1-E, Lodgepole Creek	336
No. 1-F, Nemaha and Missouri Rivers and Tributaries	340
No. 2-A, Loup Rivers and Tributaries	378
No. 2-B, Lower Platte, Elkhorn Rivers and Tributaries	429
No. 2-C, Niobrara River and Tributaries	476
No. 2-D, White River and Tributaries	519
No. 2-E, Hat Creek and Tributaries	534
No. 2-F, Missouri River and Tributary Basins	548
Cancelled and Dismissed	567

Index	596
-----------------	-----



Administrative Report

Department of Water Resources

EXECUTIVES AND EMPLOYEES OF THE DEPARTMENT OF WATER RESOURCES

Deborah A. Bandiola, Accountant I	Lincoln
Leonard E. Beall, Water Resources Specialist II	North Platte
Susan E. Berlowitz, Staff Assistant II	Lincoln
William H. Birkel, Water Resources Specialist III	Norfolk
Donald G. Blankenau, Assistant Director	Lincoln
Ann S. Bleed, State Hydrologist	Lincoln
Dorothy A. Brening, Secretary II	Bridgeport
Adrienne D. Dankleff, Staff Assistant I	Lincoln
Bradley D. Edgerton, Water Resources Specialist II	Cambridge
Susan A. France, Unit Supervisor/Permits & Adjudications	Lincoln
Sharon R. Gillett, Word Processing Specialist I	Lincoln
Terry D. Green, Water Resources Specialist II	Bridgeport
Eustaquio Guzman, Business Manager II	Lincoln
Barbara L. Hasterlo, Staff Assistant I	Lincoln
Thomas L. Hayden, Water Resources Specialist IV	Bridgeport
Judith A. Huwaldt, Secretary II	Lincoln
J. Michael Jess, Director	Lincoln
Thomas L. Klanecky, Water Resources Specialist II	Ord
Lumir C. Kubicek, Division Chief, Engineering	Lincoln
Guy H. Lindeman, Engineer III	Lincoln
Mary L. Lonowski, Water Resources Program Specialist	Lincoln
James A. Marburger, Water Resources Specialist II	Lincoln
Kenneth M. Meikle, Water Resources Specialist II	Norfolk
Thomas A. Mitchell, Water Resources Specialist II	Crawford
Harvey M. Mortimore, Water Resources Specialist II	Bridgeport
Mark B. Noble, Engineer III	Lincoln
Russell K. Oaklund, Water Resources Specialist III	Cambridge
James F. Ostdiek, Water Resources Specialist II	Bridgeport
Keith A. Paulsen, Water Resources Specialist III	Lincoln
Robert A. Peters, Information Systems Specialist	Lincoln
Lloyd E. Powell, Jr., Water Resources Specialist II	Bridgeport
James C. Retchless, Water Resources Specialist II	Bridgeport
Lori A. Roberts, Staff Assistant I	Lincoln
Gretchen M. Schuerman, Typist II	Lincoln
Sinda S. Severns, Drafter II	Lincoln
LeRoy W. Sievers, Special Assistant to the Director	Lincoln
Eli Solano, Water Resources Specialist II	Lincoln
Danny L. Studnicka, Water Resources Specialist II	Ord
Michael T. Thompson, State Hydrologist/Assistant	Lincoln
Harold W. Turek, Water Resources Specialist II	Ord
Dale R. Vagts, Administrative Assistant II	Lincoln
James W. Vassos, Water Resources Specialist III	Bridgeport
Karl A. Wadas, Water Resources Specialist III	Ord
Kent L. Zimmerman, Water Resources Program Specialist	Lincoln

OTHERS EMPLOYED DURING BIENNIUM

Shelli K. Baker, Administrative Secretary	Lincoln
Donna K. Barrett, Administrative Secretary	Lincoln
Lucinda M. Dowding, Typist II	Lincoln
Lynne Y. Haas, Assistant Director	Lincoln
Stephen L. Sissel, Engineer III	Lincoln

WATER COMMISSIONERS

Dominic Cicalese	Lincoln
Chadd Murray	Ord
Bart Nichols	Ord
Curtis Ruff	Cambridge
Fred B. Williams	Ord
Shane Wright	Cambridge

NEW DEVELOPMENTS

Computerized Dam Inventory

Beginning in 1993, the Department of Water Resources' (Department) inventory of dams in Nebraska was transferred to a computer database. The inventory data is kept as current as possible so that accurate information can be provided to the general public, if requested. The inventory data is also submitted annually to FEMA so that they can produce an updated national dam inventory each year.

There are currently 2,234 dams included in the Nebraska inventory. Eighty-six of these dams carry a high hazard classification, which means that, in the event of a dam failure, there is the possibility of serious damage and loss of life downstream. The Department annually inspects each high hazard dam and then reviews the corresponding emergency action plan to make sure that the information is kept up-to-date.

Dam Inspection Training Session

In April 1994, a training session was held in Lincoln for 16 Department employees who conduct field inspections of dams. The Training Aids for Dam Safety modules prepared by FEMA and ASDSO were used to inform the employees of the physical components of dams and the types of deficiencies to look for during a proper dam safety inspection.

Kingsley Dam Functional Exercise

In 1993, a presentation on the Kingsley Dam functional exercise was made by Department personnel at the Association of State Dam Safety Officials (ASDSO) Western Regional Conference in Breckenridge, Colorado, and at the ASDSO National Conference in Kansas City, Missouri. The presentation contained general background information on functional exercises and the Federal Energy Regulatory Commission (FERC) exercise program, as well as specific details of the Kingsley Dam functional exercise.

The functional exercise is the fourth of five exercises in a program developed by FERC which, when followed in sequential order, allow an emergency action plan to be tested with increasing levels of complexity and realism. Since the fifth exercise is only conducted in rare instances, the functional exercise is usually the most complex exercise that FERC requires dam owners to undertake. According to the manual from FERC's 1992 Emergency Action Plan Exercise Design Course in Baltimore, Maryland, the functional exercise is "the highest level of testing that does not involve the full activation of field personnel." Participants in an exercise simulate real-life responses to a fictitious narrative sequence of events and emergency messages, under what is referred to in the manual as "stressful conditions with time constraints."

The Kingsley Dam functional exercise was conducted at the North Platte Holiday Inn. To make the exercise more realistic, emergency operations center

personnel simultaneously took part in the drill by telephone at the Lincoln County Civil Defense headquarters in North Platte and the Keith County Civil Defense headquarters in Ogallala.

The Department was but one of thirty-five different private or government agencies, at all jurisdictional levels, which participated in the exercise. The large number of agencies involved are an indication of the widespread downstream area and large number of people that would be adversely affected if Kingsley Dam did actually fail.

As a result of the functional exercise, it was determined that the emergency action plan for Kingsley Dam is very good. The plan should ensure that, if an emergency involving the dam ever occurs, a rapid concentration of resources will be provided in response.

The 1993 Flood Event

In July, statewide precipitation set an all time record with 8.5 inches of rainfall. As a result, fifty-two Nebraska counties were included in the Federal Disaster Declaration Coverage.

Flooding from excessive rainfall and river overflows closed state highways and many county roads. Swiftly flowing rivers washed out or damaged bridges, levees, culverts and roads. Many wastewater and several water supply facilities were affected. Twenty-three public power districts received damage to electrical transmission and distribution systems from intense and severe winds.

Record high stages were set on the Missouri River at Plattsmouth and Brownville. River levels from Omaha to Rulo were the highest since the record flood of April 1952. On July 24, about 2.5 miles north of the Brownville highway bridge, the Missouri River levee overtopped and breached. A record crest of 44.3 feet, over 12 feet above flood stage, was reported.

There were also some benefits realized from the storms in the southeast part of the state. Under the Watershed Protection Program and other programs in place since 1950, thousands of earth detention dams were planned, designed and constructed in Nebraska on river tributaries to hold back, control, and decrease the devastating damages that intense floods can cause. Forty-three years later (during the July 1993, rainstorms) 350 of these structures in the southeastern part of the state controlled discharge in excess of 100,000 acre-feet of water. These structures saved many roads and bridges from washouts, kept eroded sediments from moving downstream, and perhaps saved lives. Benefits from these structures have been estimated to be in excess of three million dollars.

Instream Flow Applications Filed

The Game and Parks Commission filed applications for instream flow appropriations on the Platte River. The applications are summarized on page 11. The Department conducted a prehearing on September 23, 1994, and scheduled a hearing for February of 1996. A preliminary review by the Department found that if these applications are approved in full there may not be any unappropriated water in certain stream segments. As a result, the Department informed

applicants filing junior applications in the North Platte, South Platte, Platte, Loup and Elkhorn River basins that their applications would pend before the Department until a decision on the instream flow applications had been made, unless the applicant wanted to prove unappropriated water is available for the requested application.

Challenges under Compacts

As reported in the last biennial, the state of Kansas has raised concerns relating to the waters of the Republican and Blue Rivers. Both rivers are subject to legally binding interstate compacts or agreements.

The Republican River

The Republican River Compact was entered into between Nebraska, Kansas and Colorado in the 1940's. The Compact attempts to divide the waters of the Republican River among the three states. Under the terms of the Compact, representatives from each state are to meet annually to discuss Compact compliance.

Beginning in the 1980's, Kansas began to assert claims at the annual meetings, that Nebraska was in violation of the Compact. Kansas based its claims upon engineering computations that were made for each state. Those computations indicate that Nebraska has, from time to time, consumed more water than it was entitled to within some subbasins. It is significant that the Compact computations include the use of ground water to determine both supply and the amount of consumption.

Nebraska has responded to Kansas by arguing that ground water was never intended to be allocated among the states under the Compact. Nebraska has further argued that even if ground water was to be allocated, the formulas used by the Compact administration are so flawed, that neither the supply nor the amount of water consumed can be accurately determined.

At the 1994 annual meeting, Kansas and Nebraska officials agreed to meet several times over the next year in order to resolve the conflict. Nebraska officials believe that the issue can be resolved, but more intense negotiations may be required.

The Blue River

Becoming law in the 1970's, the Blue River Compact reflects more modern concerns with the environment. While the Blue River Compact is primarily concerned with allocating water between Kansas and Nebraska, it also addresses water quality. In 1992, Kansas used the water quality provisions of the Compact to raise an issue regarding the presence of pesticides in the Blue River. Specifically, Kansas claimed that the improper application of Atrazine in Nebraska was resulting in diminished water quality in downstream Kansas.

Since Kansas first voiced its concerns, Nebraska has adopted FIFRA legislation and agreed to seek funding to monitor Atrazine and agricultural chemicals within the Blue River basin. Compact officials from both states are pleased with the efforts made thus far to deal with the problem.

Legislative Update

LB 301

On June 8, 1993, Governor Nelson approved Legislative Bill 301. This bill allowed public water suppliers to acquire surface water appropriations for the purpose of induced recharge of public water suppliers' well fields. The public water supplier must identify, among other things, where the recharge is needed, the amount of flow necessary for the desired recharge and the time of year when such flows are needed.

Like all other appropriators, public water suppliers will receive a priority date if its application is granted, and will be regulated in a manner similar to other appropriators. For wells in existence prior to September 9, 1993, the priority is set according to a schedule described in LB 301, but under no circumstances will the priority date be earlier than June 27, 1963. This date corresponds with the effective date of the Municipal Ground Water Transfers Act which authorized public water suppliers to transfer water from distant well fields to municipal borders. Two applicants were lined up in the dark before the office opened for business on the first morning applications were accepted. Since then several other public water suppliers have made applications for flows under LB 301 and hearings on those applications will begin in mid-1995.

LB 302

Signed into law by the Governor on June 10, 1993, LB 302 provides a means for transferring certain surface water appropriations that would otherwise be subject to cancellation. Over the years since some water rights were granted, various tracts of land were taken out of production and used for shelterbelts, feedlots, roads, railways, canals, and homesteads. Legislative Bill 302 allows for transfer of these rights and certain others. All applications to transfer appropriations under LB 302 must be on file with the Department before December 31, 1996.

LB 789

The law concerning the transfer of ground water for industrial use was changed when Governor Nelson signed LB 789 on April 22, 1993. Legislative Bill 789 greatly relaxed the restrictions on the transportation of ground water for industrial use when the total annual amount to be transferred is less than 150 acre-feet and the points of withdrawal and use are under the same ownership. If the amount and ownership requirements are met, no permit is required from the Department. Rather, the industrial user is required to publish notice of the transfer and to install a meter to measure the withdrawals. For those who do not meet the ownership or amount qualifications, a permit from the Department is required. In acquiring a permit, the applicant may be subject to an administrative hearing to address the concerns of potentially injured parties.

LB 131

Supported by the Well Drillers Association, LB 131 became effective on September 9, 1993. Legislative Bill 131 requires all newly constructed wells in Nebraska to be registered. Prior to LB 131, domestic and stockwater wells were exempt from registration. The bill also grants significant powers to the Department of Health aimed at protecting ground water quality.

Control Area Dissolved

The Little Blue Natural Resources District Control Area was dissolved by a December 22, 1993, Order. The Order, which was effective as of January 1, 1994, is the first of its kind in Nebraska.

The Little Blue NRD Control Area was established in 1979. At that time, the NRD requested the formation of the control area based upon studies and a model which projected further declines in an area of the NRD north of the Little Blue River. Following a hearing, the Department issued an order establishing the control area.

In 1993, the NRD petitioned Department for dissolution of the area. A hearing was held in Davenport on December 1. Staff of the Natural Resources Commission testified that the original model used in 1979 was based upon projections that have proved unfounded. Conservation and Survey Division staff testified that the aquifer had reached an equilibrium, and local farmers testified that they were not experiencing interference or conflicts. Based upon such information, Director Jess issued the order dissolving the control area.

Governor's Nebraska Water Council

As previously noted, LB 301 was enacted in 1993 permitting public water suppliers, for the first time, to hold surface water appropriations authorizing operation of water wells designed and intended to extract streamflows by induced infiltration or recharge. This legislation was said to crack open the door to the issue of conjunctive regulation of inter-related ground water and surface water resources. Following passage of LB 301, Governor Nelson created the Governor's Nebraska Water Council (Council) by asking 26 people to review the broader aspects of conjunctive water use. Membership of the Council was composed of representatives from agriculture, industry, Native American tribes, environmental organizations, academia, and government. The Legislature's Natural Resources Committee Chairman, Chris Beutler, and Department of Water Resources' Director, J. Michael Jess, were named co-chairmen of the Council.

Before adopting a final report and a draft legislative proposal in late 1994, the Council held numerous meetings. Initial technical presentations concerning geology and hydrology were followed by discussion of examples of conjunctive use in the Republican and Platte River watersheds. Unregulated conjunctive use impacts upon agriculture, industry, recreation and the environment were reviewed frequently. Following conclusion of the Council's input, the Natural Resources Committee held four public hearings. Another hearing and introduction of the Council's draft bill in the 1995 legislative session is expected as the biennial reporting period closed.

Nebraska Boundary Commission

During the 1993-94 reporting period, Nebraska Boundary Commission Chairman Jess called three meetings of the seven-member Commission to consider relocating the common boundary with the state of Missouri. A proposal to enact a boundary compact by the legislatures of both states and to relocate the boundary was formally discussed at a joint meeting of the Missouri and Nebraska Commissions on July 7, 1994, in Nebraska City. Problems with taxation jurisdiction, law enforcement, road maintenance and schools prompted this proposal.

Except for the 5,097-acre McKissick's Island, which lies east of the Missouri River which would remain part of Nebraska, the proposed two-state boundary was designated as the center of the river. This boundary would result in a net loss to Nebraska of some 1,217.5 acres and an estimated drop in property tax receipts of \$22,290 in Nemaha County, \$1,264 in Otoe County and \$16,760 in Richardson County. Offsetting these factors was the Nebraska Commissioners' belief that continued uncertainty and the potential for interstate litigation would be eliminated. Additionally, Missouri was willing to bear all expenses for land surveys, monument placement and documentation, fully coordinating those activities with the Nebraska State Surveyor.

An official meeting to consider a motion to recommend legislative adoption of the two-state boundary compact is scheduled for early 1995.

Missouri River Master Manual Revision

In October 1989, the Missouri River Division of the U.S. Army Corps of Engineers (Corps) was directed to initiate a study to search for new Master Manual operating criteria that would better serve the contemporary uses of the Missouri River system. First published in 1960, the Master Manual describes the Water Control Plan for operating the six dams and lakes that comprise the Missouri River Main Stem System, constructed and operated by the Corps. These projects are operated for flood control, navigation, irrigation, hydropower, water supply, water quality control, recreation, and fish and wildlife.

The Corps initiated the latest revision of the Master Manual in response to concerns of upper basin states, Wyoming, Montana, and the Dakotas that the current plan unfairly does not leave sufficient water in the reservoirs for municipal and recreational uses of the upstream states. Others expressed concerns that the operation of the reservoir are threatening the survival of a number of fish and other species that inhabit the Missouri River. Downstream states worry about the impact of modifications in the operating criteria on flows to support river navigation, municipal, industrial and recreational uses, as well as habitat maintenance. Also of concern to the downstream states is the reduction in flood protection and the ability of farmers in the valley to drain their fields. A number of public hearings have been held by the Corps throughout the Missouri basin concerning the manual's revision.

The Corps' preferred alternative contains a number of changes in reservoir operations, largely to meet new concerns of the use of the reservoirs for municipal water supplies and recreation and the need for flows to maintain fish and wildlife habitat in the Missouri River itself. This alternative shortens the navigation season from 8 months to 7 months, lowers navigation flow releases

during drought periods, reduces flood control and calls for a spring rise in service level of 20,000 cfs for environmental purposes. The proposed changes in the Master Manual have created much controversy among the states and Native American tribes in the basin. In an attempt to avoid expected litigation, the Corps has asked the Missouri River basin States Association, which is comprised of the Missouri River basin's eight states and numerous Native American tribes, to attempt to reach a consensus on how the reservoirs should be operated. The Association is currently seeking a facilitator to help in this effort.

Memorandum of Agreement

On June 10, 1994, after six months of negotiations, Governor Nelson, along with the U.S. Secretary of the Interior and the Governors of the states of Colorado and Wyoming, signed a Memorandum of Agreement for Central Platte River Basin Endangered Species Recovery Implementation Program (MOA). The purpose of the MOA is to initiate the development of a mutually acceptable Platte River basin Endangered Species Recovery Implementation Program that would help conserve and recover federally listed endangered and threatened species associated with the Platte River basin in Nebraska upstream of the confluence with the Loup River, help protect designated critical habitat for such species, and help prevent the need to list more basin-associated species pursuant to the Endangered Species Act (ESA).

The intent of the program is to provide reasonable and prudent alternatives to avoid the likelihood of jeopardy to federally listed species and to offset any adverse modifications to designated critical habitats so existing water projects in the basin subject to Section 7 consultation of the ESA can continue to operate and be in compliance with the ESA. Projects that will be affected by the recovery plan include any project that must obtain a federal permit, license, loan or is otherwise subject to some action by the federal government. Projects expressly mentioned in the discussions to date include the Federal Energy Relicensing of the Kingsley Project; the U.S. Bureau of Reclamation's projects in Wyoming, some of which impact Nebraska lands, and Colorado; and a large number of Special Use Permits issued by the federal government for public water suppliers and other industrial and agricultural water supply systems located on federal lands.

The program is to remain in effect for one year with the intent that substantial progress in developing a program and agreement on habitat and flow objectives can be achieved. The MOA may be extended by the signatories by mutual agreement.

Six MOA meetings have been held. Much of the discussion to date has centered on the U.S. Fish and Wildlife Service's proposed flow targets for the central Platte River, the methods of assigning responsibility for the program, and the relationship between the MOA process and the current and future ESA Section 7 consultations.

Prairie Bend II Project

The Department held an extensive hearing (19 days) in April and May of 1994 concerning this project. There were 4,262 pages of transcript, and 235 exhibits identified. The Department will issue an order in early 1995.

Twin Loups Project Update

The Twin Loups Project is now at 99 percent completion. Construction of Kent Canal and Diversion was completed in 1993 and water will be diverted in the spring of 1995. Fullerton Canal sections 2 and 3 were completed in 1994 and water will be available to some 14,000 acres in 1995.

In 1994, the Twin Loups Irrigation District had water available to some 38,237 acres and delivered water to 31,070 acres. Service will be available to some 52,237 acres in 1995. Low commodities and high costs are the main reasons for slow development of lands under the project.

Dissolution of the Ramshorn Irrigation District

On January 26, 1993, the Department received official documentation of the discontinuance of the Ramshorn Irrigation District (District).

Originally formed over 100 years ago as a mutual irrigation company, the District was the appropriator of record for water appropriation D-945. Following a hearing which cancelled much of the original lands approved under D-945, the balance of the permit was relocated to the Tri-State Canal to be administered by the Farmers Irrigation District.

Nebraska Environmental Trust Fund

The Nebraska Environmental Trust Fund (Trust) was created in 1992 in order to "conserve, enhance and restore the natural physical and biological environment in Nebraska, including the air, land, ground water and surface water, flora and fauna, prairies and forests, wildlife and wildlife habitat, and natural areas of aesthetic or scenic values." The Trust is funded through the Nebraska Lottery, receiving 25 percent of the proceeds until July 1, 1997, when the percentage increases to 49½. In fiscal year 1993-94 the Trust received \$2,732,953 for three-quarters of a year's activities.

The Trust completed its first grants award cycle in 1994, receiving 142 applications requesting more than \$31 million for environmental projects. Forty-nine applications were funded, totalling \$3,816,644. The funded projects addressed critical habitat areas, surface water quality, ground water quality and the creation of recycling markets and reduction of solid waste volume and toxicity.

The Trust is governed by a fifteen-member board, including nine citizen members representing the congressional districts and six directors of various state agencies dealing with environmental concerns, including the Natural Resources Commission, the Game and Parks Commission and the departments of Environmental Quality, Agriculture, Health and Water Resources. The Trust employs only one full-time person.

SUMMARY OF GAME & PARKS COMMISSION'S APPLICATIONS
 FILED NOVEMBER 30, 1993,
 FOR INSTREAM FLOWS ON THE PLATTE RIVER

<u>APPROPRIATION</u>	<u>TIME PERIOD</u>	<u>PURPOSE</u>	<u>SPECIES TO BE BENEFITTED</u>	<u>REACH</u>	<u>FLOW REQUESTED*</u>
A-17329a	Sept. 16 - Jan. 31	Fish Community	Least Tern & Piping Plover, Bald Eagle, River Otter & Pallid Sturgeon	J-2 to Loup Power Canal	1,000
b	Feb. 1 - June 15				1,200
c	June 16 - Sept. 15			1,200	
A-17330a	Sept. 16 - Jan. 31	Fish Community	Least Tern & Piping Plover, Bald Eagle, River Otter & Pallid Sturgeon	Loup Power	2,400
b	Feb. 1 - June 15			Canal to	2,400
c	June 16 - Sept. 15			Elkhorn River	2,200
A-17331a	Sept. 16 - Jan. 31	Fish Community	Piping Plover Least Tern Pallid Sturgeon	Elkhorn River	4,000
b	Feb. 1 - June 15			to Missouri	5,800
c	June 16 - Sept. 15			River	4,000
A-17332a	Apr. 1 - May 10	Provide Roost Habitat	Whooping Crane	J-2 Return to Grand Island	2,400
b	Oct. 2 - Nov. 10				2,400
A-17333a	Feb. 1 - Feb. 28	Wet Meadows	Sandhill Cranes Whooping Cranes Geese, Ducks & other birds	J-2 Return to Chapman	3,100
b	Mar. 1 - Mar. 31				3,600
c	Apr. 1 - Apr. 30				3,200
d	May 1 - June 30				5,900

*cfs = cubic feet per second

ONGOING DISPUTES

FERC

As reported in the preceding Biennial, Central Nebraska Public Power and Irrigation District (CNPP&ID) and Nebraska Public Power District (NPPD) are seeking new licenses from the Federal Energy Regulatory Commission (FERC) to operate hydroelectric facilities associated with Lake McConaughy and incorporated as part of the canal facilities associated with Sutherland Reservoir and CNPP&ID irrigation supply canals. Although the licenses granted by FERC expired in 1987, both Districts have continued to operate on annual licenses.

A Revised Draft Environmental Impact Statement (RDEIS) was issued by FERC in April of 1994. It evaluated nine alternative operational proposals and selected a slightly modified version of the Nebraska Plan submitted by Governor Nelson as its preferred alternative. Comments on the RDEIS were submitted in August of 1994. A Supplement to the RDEIS was issued in November of 1994 which considered revised fish and wildlife recommendations from the U.S. Fish and Wildlife Service (USF&WS), an operational alternative proposed by the USF&WS and new technical data.

FERC will consult with the USF&WS to secure a Biological Opinion. Additionally, FERC will issue its Final EIS. As such, it will constitute the staff recommendation to the Commissioners. Approximately two to three months after the issuance of the Final EIS, the Commissioners may issue new licenses to the two projects. Once the licenses are issued, Court challenges are likely, given the controversial nature of what the various entities believe ought to be the environmental mitigation responsibilities of these two projects.

Jess v. West

No change has occurred in the status of this case, since the previous Biennial was issued.

Nebraska v. Wyoming

Since the report in the preceding Biennial, the Supreme Court issued on April 20, 1993, its decision regarding the exceptions or appeals taken from Special Master Olpin's First and Second Interim Reports. Two significant aspects of the Court's decision stand out. First, the Court held that the Inland Lakes, which are located north of Scottsbluff, have water rights to store up to 46,000 acre-feet during the months of October, November and April, and that such water may be temporarily held in Glendo and/or Guernsey prior to transfer to the Inland Lakes. Secondly, the Court held that the original 1945 Decree by the Court did not contain caps or ceilings on Nebraska canals total diversions, either individually or cumulatively. Instead, the Court held that Nebraska is free to allocate its 75 percent share of the natural flow among its canals as it sees fit. The Court remanded the case to Special Master Olpin for trial on Wyoming's proposed Deer Creek Dam and whether Nebraska is entitled to protection of flows of the Laramie River.

On April 26, 1993, the Court, for the time being, denied Nebraska the opportunity to seek apportionment of the non-irrigation season flows of the North Platte River. The Court referred to Special Master Olpin Nebraska's request to amend the pleadings.

Nebraska and Wyoming subsequently sought permission to amend their claims and add new issues to the case. Special Master Olpin, after extensive briefing and oral argument of the parties and the amici, issued his Third Interim Report. It substantially supported Nebraska's position to the point of effectively limiting Wyoming's counterclaim against Nebraska. Wyoming appealed that aspect of the Special Master's Report to the Supreme Court. Nebraska and the United States accepted Olpin's recommendation of allowing Wyoming the opportunity to challenge the U.S. Bureau of Reclamation's administration of contracts for federal storage water. Briefs are due to the Court in late December 1994, and oral argument and another Court decision is not likely until late spring 1995. Trial may begin in the fall of 1995 or the spring of 1996.

WATER SUPPLY

Platte River, White River, Upper Niobrara and Hat Creek Basins

The water supply in the North Platte basin was above average for 1993. Runoff above Pathfinder was 1,221,600 acre-feet or 103 percent of average. Runoff below Pathfinder was 356,700 acre-feet or 145 percent of average, up 1,030,000 acre-feet from 1992. End of year carryover for the North Platte project was 572,124 acre-feet, up 553,721 acre-feet from 1992. Pathfinder storage users were not put on allocation during 1993.

Dryer conditions prevailed in the North Platte basin in 1994. Runoff above Pathfinder was approximately 892,000 acre-feet or 75 percent of average. Below average runoff in the North Platte River above Seminole eight of the last ten years has left Seminole and Pathfinder Reservoirs depleted. End of year carryover for the North Platte Project was 275,544 acre-feet, down 296,580 from 1993. Although runoff was down in 1994, Pathfinder storage users were not put on allocation because of the 1993 carryover.

Overall, the water supply for the White River, Upper Niobrara River and Hat Creek basins remained sufficient to meet the needs of appropriators during this biennium. Maximum storage in Box Butte Reservoir in 1994 was 20,960 acre-feet (117 percent of average). Whitney Reservoir had a maximum storage of 10,520 acre-feet in 1994 (102 percent of average). During 1994, from late August until mid-September, all three basins had a water shortage.

Lower Niobrara River and Loup River Basins

During the biennium, above average rainfall yielded above average flows in both basins. Calamus, Davis Creek, Merritt and Sherman Reservoirs filled and offered a full allotment of water to meet late season demands.

Elkhorn River and Missouri Tributaries Basins

On the heels of record setting runoff in 1992, an over abundance of water supply continued in northeast Nebraska during 1993. Snowmelt runoff was much larger than most forecasters predicted. Commencing the first week in March 1993, extensive ice jams occurred on the Elkhorn River below Norfolk. Upon recovering from the March flooding, extensive flooding occurred in June and July due to recurring intense storms. New maximum mean discharges were set at all of the gaging stations in the Elkhorn basin in July, most stations in August and some stations in March. Mean monthly flows averaged about 9 times higher than mean monthly flow averages of gage record for all gaging stations on the Elkhorn in July and about 5 times greater in August, so the summer flow events were truly a significant phenomenon. The entire year of 1993 registered significant high flows with the annual mean flow of record being set at the majority of gaging stations. The Elkhorn River at Waterloo Gage recorded the highest flow at 3 times annual mean flow (3870 cfs) in comparison to the historical gage record (1250 cfs for years 1929 through 1993). Puzzling to the above statistical data of overwhelming river flows is the fact that not one instantaneous peak record

flow or peak stage record was exceeded at any of the Elkhorn gages in 1993.

Conditions and flows were similar at two gaging stations within the Missouri River tributaries. Contrasting the high river flow just described was the Missouri River below Lewis & Clark Reservoir to Sioux City. This stretch of river experienced new minimum flows due to the 16 main stem dams upstream holding back as much water as possible to limit flooding on the Lower Missouri River. Previous mean flow discharge of record for Yankton was 24,400 cfs for July and 23,020 cfs for August. Due to the Corps' regulation, new low mean discharges were set in 1993 at 9,006 cfs for July and 11,040 cfs for August.

Willow Creek Reservoir near Pierce peaked out at the second highest stage of record and remained in flood pool elevations the entire year except for January. Other area reservoirs displayed similar conditions.

For the third year in a row, water supply in the Elkhorn River basin was above average. Spring weather brought ice jamming at similar locations as the previous year of 1993. Ice jamming in 1993 was less intense in stage, but of equal or greater duration of time. The Elkhorn River at West Point peaked at a 17 foot stage which was about 2 foot lower than the 1993 ice jamming in March at West Point.

Upon recovering from the March ice jams, most of the next three months were quite dry with Norfolk recording the third driest month of May on record. River flows were correspondingly low in response to the dry weather. Low river flows abruptly changed on June 18 with widespread intense storms dumping from 3 inches to 9 inches of rainfall through parts of the Elkhorn River basin. This event seemed to "prime the pump" for repeated intense rainfalls that lasted through June, July and a good portion of August.

Reservoir elevations again remained high through most of the year, although not as impressive as the record setting year of 1993.

Conditions and flows were similar on the Missouri River tributaries.

Nemaha River, Blue River, and Salt Creek Basins

1993 was a wet year in southeastern Nebraska. Auburn, in the Little Nemaha River basin, received nearly 50 inches of rain; Barneston, in the Big Blue River basin, recorded 55 inches; and Lincoln, located in the Salt Creek basin, received nearly 44 inches of rain. Since much of the rain came in the growing season, demand for irrigation was lessened.

1994 was not as wet as 1993, but supplies were still high and demand was below normal. Ground water supplies were up in response to 1993's precipitation, which in turn supported a higher base flow in area streams.

Republican River Basin

A wetter than normal year in 1993, particularly in the lower portion of the basin, provided good storage supplies in the major reservoirs of the Republican River valley. With the exception of Enders Reservoir, these reservoirs had water in the conservation pool for at least part of the irrigation season. Two of these reservoirs, Harry Strunk Lake and Harlan County, had water in the flood pool throughout the irrigation season. Due to flooding problems downstream in eastern Kansas, storage accumulations in Harlan County Reservoir reached 7.5 feet into the flood pool with significant releases not being made until the final quarter of 1993. At year's end these major reservoirs had good storage supplies.

Entering the 1994 irrigation season four of the five reservoirs had a full supply of water in storage. The exception was Enders Reservoir which sat at about three quarters of conservation capacity. Even this amount was significantly more than had been in storage at the onset of the irrigation season in the past decade. Despite a dry spring, normal precipitation during the growing season and normal releases, 1993 carryover sustained above average carryover into 1994, except for Harry Strunk Lake which had an ending irrigation season elevation slightly below average.

WATER RIGHTS ADMINISTRATION

Platte River, White River, Upper Niobrara and Hat Creek Basins

Very little water administration occurred in 1993.

Closing notices were issued on July 16, 1993, on the main stem and tributaries of the North Platte River to appropriations junior to September 7, 1926, above the headgate of Thirty Mile Canal. These notices were rescinded July 26. No additional closing notices were issued for the remainder of the irrigation season on the main stem.

Calls were also received on Blue Creek and Greenwood Creek (tributary to Pumpkinseed Creek) during 1993. Appropriators on Blue Creek, junior to May 16, 1890, were closed for Union Canal between July 2 and July 20. Appropriators junior to February 20, 1893, were closed on Greenwood Creek at the request of Meredith-Ammer Canal between July 15 and July 19.

Regulation on the Upper Niobrara River started July 9, when appropriations junior to January 25, 1937, were closed for the Mirage Flats Canal. Closing Orders were lifted on September 16.

Regulation on the White River was required between August 21 and August 27, for the Whitney Irrigation District (priority date November 7, 1921).

The first closing notices of the 1994 irrigation season were issued July 1 on the main stem and tributaries of the North Platte and Platte River, to those appropriators above the headgate of Thirty Mile Canal who were junior to September 7, 1926. Declining flows on July 6 required additional regulation on behalf of the Cozad Canal whose date of priority is December 28, 1894. Regulation continued through September 1 when all orders were rescinded.

Closing notices were also issued on Blue Creek, Pumpkinseed Creek and Greenwood Creek during the 1994 irrigation season. Between June 22 and July 13, Blue Creek appropriators junior to April 2, 1894, were closed at the request of Graf Canal. The Meredith-Ammer Canal requested water on June 21. Appropriators junior to February 20, 1893, were closed until September 23 on Pumpkinseed Creek, and until September 9 on Greenwood Creek.

Regulation on the Upper Niobrara River started on June 30 at the request of Mirage Flats (priority date January 25, 1937). Closing notices were rescinded on August 30.

The riparian owners on Hat Creek requested closing upstream irrigation appropriations from August 31 to November 2, and from December 8 through the rest of the year.

Regulation on the White River was required from August 18 through September 3 for the Harris-Cooper Canal whose date of priority is March 9, 1894.

Regulation on Lodgepole Creek was required from August 19 until September 23 for the Ferguson pump whose date of priority is May 14, 1889.

Tom Hayden, Division Supervisor
Bridgeport, Nebraska

Lower Niobrara River and Loup River Basins

No requests for water administration were received in 1993 and 1994.

Karl A. Wadas, Division Supervisor
Ord, Nebraska

Elkhorn River and Missouri Tributaries Basins

No requests for water administration were received in 1993 and 1994.

William H. Birkel, Division Supervisor
Norfolk, Nebraska

Nemaha River, Blue River and Salt Creek Basins

No requests for water administration were received in 1993.

No water administration requests were received in the Nemaha or Blue River basins in 1994. On June 21, 1994, a request was received in the Salt Creek basin on Oak Creek below Branched Oak Reservoir in northwestern Lancaster County. A measurement of the stream flow in Oak Creek showed that there was sufficient flow to meet the requesting appropriator's demands. No regulation of other users was necessary.

Keith Paulsen, Division Supervisor
Lincoln, Nebraska


Republican River Basin

During 1993, 38 appropriations in the Frenchman Creek basin above the Culbertson Canal headgate were closed between June 24 and August 25. Significant precipitation in the spring and summer coupled with storage supplies in the reservoirs caused water administration in the lower part of the Republican River basin to begin later and be of a shorter duration than usual. From mid-July until September 10 other administration included: 10 seniors regulated, 23 juniors closed on Red Willow Creek; 1 senior regulated, 8 juniors closed on the Republican River from Trenton Dam to Bartley Diversion Dam; and, 7 permits regulated on Frenchman Creek below the Culbertson Canal headgate.

Water administration on the main stem between Bartley Canal and the Cambridge Canals' diversion dams, and the Republican River below Harlan County Dam, was neither requested nor needed as both Harry Strunk Lake and Harlan County Reservoir had water in their respective flood pools.

In 1994 near normal water administration occurred. Senior appropriators were regulated and junior appropriators were closed as follows: 38 juniors on Frenchman Creek above Culbertson Canal from June 17 to August 15; 10 seniors and 23 juniors on Red Willow Creek from June 21 through September 2; 14 seniors and 42 juniors on Medicine Creek from June 28 to September 2; 1 senior and 14 juniors on the Republican River from the mouth of Medicine Creek to the Cambridge Canal diversion between June 28 and September 2; and 1 senior and 8 juniors on the Republican River from Trenton to the Bartley Canal diversion between July 7 and September 2. In addition, 105 main stem appropriations were regulated between Harlan County Dam and the Guide Rock Diversion Dam for the benefit of Superior Canal's senior permit.

Court Cases



IN RE APPLICATIONS A-16027, A-16028,
A-16031, A-16032, A-16033, A-16036, A-16038,
A-16039, A-16600, A-16603, AND A-16606.

UPPER BIG BLUE NATURAL RESOURCES DISTRICT, APPELLANT,

V.

CITY OF FREMONT ET AL., APPELLEES.

242 NEB. 315, 495 N.W.2d 23

NEBRASKA SUPREME COURT CASE NO. S-92-024

FILED JANUARY 29, 1993.

1. Administrative Law: Waters: Appeal and Error. Regarding the Director of Water Resources' rulings on water diversion applications, the review of an appellate court is limited to whether the director's determinations are supported by competent and relevant evidence and are not arbitrary, capricious, or unreasonable.
2. Constitutional Law: Administrative Law: Legislature: Appeal and Error. The constitutionality of a legislative act can be raised for the first time on a direct appeal to the Supreme Court from a decision of an administrative agency.
3. Constitutional Law: Administrative Law: Courts: Legislature: Waters. The power to declare an act of the Legislature unconstitutional is a judicial power reserved solely to the courts under the division of powers between the legislative, executive, and judicial branches of government set forth in the Nebraska Constitution. The Department of Water Resources is an administrative agency and, as such, has no authority to declare an act of the Legislature unconstitutional.
4. Constitutional Law: Statutes: Presumptions. A statute is presumed to be constitutional, and all reasonable doubts will be resolved in favor of its constitutionality.
5. Constitutional Law: Statutes: Proof. The party claiming a statute to be unconstitutional has the burden of establishing the unconstitutionality of the statute.
6. ____: ____: _____. Unconstitutionality of a statute must be clearly demonstrated before a court can declare the statute unconstitutional, and all reasonable doubts will be resolved in favor of its constitutionality.
7. Constitutional Law: Statutes. The Nebraska Supreme Court is obligated to endeavor to interpret a challenged statute in a manner consistent with the Nebraska Constitution.

8. ____ : ____ . Neither constitutional nor statutory provisions are open to construction as a matter of course.

9. Constitutional Law. Construction of a constitutional clause is appropriate only when it has been demonstrated that its meaning is not clear and that construction is necessary.

10. Constitutional Law: Legislature: Intent. Constitutional provisions are not self-executing if they merely indicate a line of policy or principles, without supplying the means by which such policy or principles are to be carried into effect, or if the language of the Constitution is directed to the Legislature, or it appears from the language used and the circumstances of its adoption that subsequent legislation was contemplated to carry it into effect.

11. Constitutional Law: Intent. Effect must be given to the intent of the framers of the organic law and of the people adopting it. This is the polestar in the construction of constitutions.

12. Constitutional Law: Legislature. If the Constitution does not define what is to be considered in the public interest, the Legislature may so decide.

13. Constitutional Law: Waters. The right to appropriate water under the Nebraska Constitution can and must be limited by the demands of the public interest.

14. Waters. An application to divert water is only a request for permission to appropriate public waters of the state. No rights shall be deemed to have been acquired until the provisions of Neb. Rev. Stat. § 46-237 (Reissue 1988) shall have been complied with.

15. Constitutional Law: Statutes: Legislature: Waters. Article XV, § 6, of the Nebraska Constitution is not self-executing, and it is therefore within the Legislature's province to pass statutes to determine the public interest.

16. Constitutional Law: Waters. Neb. Rev. Stat. §§ 46-288 and 46-289 (Reissue 1988), which provide factors to be considered by the Director of Water Resources in evaluating water diversion applications, do not violate Neb. Const. art. XV, §§ 4, 5, or 6.

17. ____ : ____ . Subsections (4) and (5) of Neb. Rev. Stat. § 46-289 (Reissue 1988), which provide factors to be considered by the Director of Water Resources in evaluating applications for interbasin transfers, are not violative of the doctrine of prior appropriation and do not violate Neb. Const. art. XV, §§ 4, 5, or 6.

18. ____ : ____ . Neb. Rev. Stat. §§ 46-288 and 46-289 (Reissue 1988) do not violate article V, § 1, of the Nebraska Constitution.

Boslaugh, White, Caporale, Grant, and Fahrnbruch, JJ., and Blue, D.J., and Colwell, D.J., Retired.
GRANT, J.

Applicant, Upper Big Blue Natural Resources District (Upper Big Blue), appeals the December 16, 1991, order of the director of the Department of Water

Resources, denying Upper Big Blue's applications to make intrabasin and interbasin diversions of unappropriated waters from the Platte and Blue Rivers. Upper Big Blue timely appealed to this court.

The six errors assigned by Upper Big Blue may be divided into two categories. The first category is made up of four attacks on the constitutionality of various Nebraska statutes and subsections of such statutes; the second category is directed to the alleged errors in the director's rulings in view of the alleged unconstitutionality of the various statutes. Since we hold that the attacked statutes are constitutional, we do not reach these last two assigned errors.

The lengthy record before the director shows the facts as hereinafter set out. On December 17, 1981, Upper Big Blue filed 14 applications with the Department of Water Resources, seeking to divert unappropriated waters from the Platte and Blue Rivers for a water-based-resources venture known as the Landmark Project. The project was intended to replace and replenish dwindling ground water supplies located under project lands.

In addition to a right for direct irrigation from natural flow of the Platte River, Upper Big Blue applied for the right to impound water from the Platte and from the west fork of the Big Blue River in six reservoirs. These reservoirs were to be designed to provide water for an estimated 114,000 acres. The areas involved included York, Hamilton, Butler, Polk, Seward, Clay, and Fillmore Counties. Seven of the applications sought the transfer of Platte River flows to the Blue River basin. These applications involved an interbasin transfer. In March 1983, the department, pursuant to the Nongame and Endangered Species Conservation Act (NESCA), Neb. Rev. Stat. §§ 37-430 to 37-438 (Reissue 1978), directed Upper Big Blue to consult with the Nebraska Game and Parks Commission (Game Commission). Section 37-435(3) of NESCA, as in effect at the time of the original applications herein, provided in relevant part:

All other state departments and agencies shall, in consultation with and with the assistance of the commission, utilize their authorities in furtherance of the purposes of sections 37-430 to 37-438 by carrying out programs for the conservation of endangered species and threatened species listed pursuant to section 37-434, and by taking such action necessary to insure that actions authorized, funded, or carried out by them do not jeopardize the continued existence of such endangered or threatened species or result in the destruction or modification of habitat of such species which is determined by the commission to be critical. [For purposes of this subsection, state agency shall mean any department, agency, board, bureau, or commission of the state or any corporation whose primary function is to act as, and while acting as, an instrumentality or agency of the state, except that state agency shall not include a natural resources district or any other political subdivision.]

When § 37-435(3) was amended in 1987, the sentence set out above in brackets was added. This amendment apparently operated to remove the statutory requirement (originally set out in § 37-435(3) and made operative by the case of Little Blue N.R.D. v. Lower Platte North N.R.D., 210 Neb. 862, 317 N.W.2d 726 (1982) (Little Blue II)) that a natural resources district consult with the Game

Commission on matters concerning endangered species before obtaining a water permit. In Little Blue II, we stated:

"An administrative agency is required to act under the law as it stands when its order is entered. A change of law pending an administrative determination must be followed and the new law applied, at least in relation to permits for the doing of future acts, unless the statute contains a saving clause."

210 Neb. at 874, 317 N.W.2d at 734 (quoting 2 Am. Jur. 2d Administrative Law § 326 (1962)). Although this issue was not raised by any of the parties to this case, it is apparent that § 37-435(3), as in effect at the time of the original applications, is not applicable to the case at bar. As stated above, an administrative agency such as the department must apply the law as it stands when it enters its order, which in this case was December 1991. Nonetheless, the public policy of Nebraska, as set out in Neb. Rev. Stat. §§ 2-3229 and 46-209 (Cum. Supp. 1992) and 46-2,107 (Reissue 1988), remains that Nebraska is committed to the policy of protecting endangered species. The department needed information on this subject and obtained such information from the Game Commission. In this opinion, we will not determine the constitutionality of § 37-435(3) (Cum. Supp. 1992) because, at this point in time, Upper Big Blue cannot contend it is affected by that statute, as amended.

We note, in passing, that in many areas of the law (e.g., liquor laws, tax laws, water laws), the law changes yearly, and if an appellant desires to attack the constitutionality of a statute, such an appellant would be well advised to tell the reviewing court just what statute the appellant is complaining about.

Upper Big Blue complied with the directive and filed with the department a biological opinion issued by the Game Commission in May 1986. The opinion concluded as to the Big Blue diversion:

It is the biological opinion of the Game and Parks Commission that the Big Blue (Landmark) project, consisting only of the proposed Platte River diversion below Grand Island (described as the Big Blue diversion), with or without Prairie Bend, Catherland, Twin Valley, and Plum Creek Reservoir, will not jeopardize the continued existence of the whooping crane, bald eagle, or the peregrine falcon or result in the destruction or adverse modification of critical habitat, assuming habitat flow requirements are met by all projects. The Big Blue diversion will not jeopardize the continued existence of the least tern or the piping plover with the stipulations providing for the conservation of the least tern and piping plover as described in the conservation program section of this biological opinion. No further consultation is needed.

As to the Plum Creek Reservoir, the opinion concluded:

The portion of the Big Blue (Landmark) project, consisting only of the operation of the proposed Plum Creek Reservoir without the Prairie Bend, Catherland, and Twin Valley projects, will not jeopardize the continued existence and will promote the conservation of the whooping crane, bald eagle, least tern, and the piping plover with the stipulations providing for the conservation of the whooping

crane, least tern, and piping plover as described in the conservation program section of this opinion. Operation of Plum Creek Reservoir, with or without Prairie Bend, Catherland, and Twin Valley projects will not jeopardize the peregrine falcon or result in the destruction or adverse modification of critical habitat. Operation of Plum Creek Reservoir with the Prairie Bend, Catherland, and Twin Valley projects as proposed, will jeopardize the continued existence of the whooping crane, bald eagle, least tern, and the piping plover. The cumulative impacts of these four projects would be expected to reduce appreciably the likelihood of the survival or recovery of the four species within the State of Nebraska by reducing the distribution of and adversely modifying or destroying migration habitat (feeding, loafing, and roosting) for the whooping crane; by reducing the distribution of and adversely modifying or destroying winter habitat (feeding) for the bald eagle; and by reducing the reproduction, numbers and distribution of and adversely modifying or destroying summer habitat (nesting, and feeding) for the least tern and piping plover. Additional consultation is needed and recommended, if reasonable and prudent alternatives are to be developed.

Finally, the Game Commission's opinion stated:

Should significant changes be made in the design and operation of the Big Blue project involving the Big Blue diversion and/or Plum Creek Reservoir, or in the operation of Prairie Bend, Catherland, and Twin Valley, consultation will need to be reinitiated. The Commission should be informed of such changes so that impact on endangered or threatened species may be determined.

After the issuance of the May 1986 Game Commission opinion, Upper Big Blue scaled down the Landmark Project. In October 1987, Upper Big Blue filed with the department a "Motion to Amend and Withdraw Applications" and in November 1987 filed a "Motion for Leave to File Amended Applications and to Withdraw Other Applications." Also during November 1987, three additional applications were filed. Upper Big Blue then reinitiated consultation with the Game Commission. The Game Commission rendered a supplemental opinion on December 22, 1987, which reaffirmed the original biological opinions of the Game Commission. As a result of the amended and withdrawn applications, the Landmark Project was reduced from six to two reservoirs.

The amended and new applications proposed that water from the Platte and Blue Rivers be used to provide surface irrigation to an estimated 67,000 acres and to recharge the ground water of an estimated 20,000 acres.

Numerous parties objected to the amended and new applications. Several of these parties were included in the proceedings: the City of Fremont; Lower Platte North Natural Resources District; Central Platte Natural Resources District; Twin Valley Conservation Association, Inc.; Metropolitan Utilities District of Omaha; Central Nebraska Conservation Association, Inc.; Catherland Reclamation District; and the National Audubon Society.

An evidentiary hearing began on April 30, 1990, and continued until June 8. The written transcript fills more than 4,300 pages. Under § 37-435(3)

of NESCA, a formal consultation with the Game Commission was initiated following the hearing. The Game Commission's official biological opinion for the amended project was filed on November 14, 1990. The opinion concluded:

It is the biological opinion of the Game and Parks Commission that the Landmark project will jeopardize the continued existence of the least tern and the piping plover. The project's diversion from the Platte River, as currently proposed, would be expected to reduce appreciably the likelihood of the survival or recovery of these species within the State of Nebraska. The diversion would reduce and adversely modify the reproduction, numbers, and distribution of the least tern through the adverse modification or destruction of habitat for fish species utilized as food by the least tern, and would reduce the the [sic] reproduction numbers, and distribution of the least tern and piping plover. . . through the adverse modification or destruction of breeding habitat.

. . . .

Current information concerning the western prairie fringed orchid, American burying beetle and the pallid sturgeon and the project's effects is not sufficient to make a determination as to whether the project will jeopardize their continued existence.

The opinion further provided that additional studies were necessary to make a determination as to whether the Landmark Project would jeopardize the further existence of the western prairie fringed orchid, the American burying beetle, and the pallid sturgeon.

As a result of this second biological opinion, another evidentiary hearing began on March 25, 1991, and ended on March 28. An additional 900 pages of testimony were added to the record.

All of Upper Big Blue's amended and new applications (six interbasin transfers and five intrabasin proposals) were considered throughout the proceedings as a single package. The parties understood that the project could not be successfully pursued if one group of applications was approved and the other was not. Consequently, the participants directed their attention and efforts to the provisions of Neb. Rev. Stat. §§ 46-288 and 46-289 (Reissue 1988), which set out the factors to be considered in evaluating applications for interbasin transfers. The department order also stated, "In addition to those requirements, however, all other applicable provisions of Chapter 46, Article 2 and §§ 37-430 through 37-438 were applied."

In deciding Upper Big Blue's applications, the director specifically considered:

- a. Whether there was unappropriated water in the sources of supply. (Neb. Rev. Stat. § 46-234 (Reissue 1988) provides that if there is no unappropriated water in the source of supply, the department may refuse such application.)
- b. If prior appropriations have been perfected to water the same lands identified in Upper Big Blue's project. (Section 46-234 provides that if a prior appropriation has been perfected to water the same land to be watered by the applicant, the department may refuse such application.)

c. If existing facilities other than those owned or operated by Upper Big Blue are to be used by it. (Section 46-234 provides that an application may be refused if such facilities are to be used and the applicant fails to show, by documentary evidence, agreements with the owner and operator of the facilities to allow the applicant to use such facilities.)

d. Whether the Platte River exceeds 100 feet in width at the proposed location of diversion (as required by Neb. Rev. Stat. § 46-206 (Reissue 1988)).

e. Whether Upper Big Blue's applications and appropriations, when perfected, are not otherwise detrimental to the public welfare (Neb. Rev. Stat. § 46-235 (Reissue 1988)).

f. Whether denial of the applications is demanded by consideration of the public interest as provided in §§ 46-234, 46-235, and 46-289, which considerations include, but are not limited to (1) the economic, environmental and other benefits of the proposed interbasin transfer and use; (2) any adverse impacts of the proposed interbasin transfer and use; (3) any current beneficial uses being made of the unappropriated water in the basin of origin; (4) any reasonable foreseeable future beneficial uses of the water in the basin of origin; (5) the economic, environmental, and other benefits of leaving the water in the basin of origin for future beneficial uses; (6) alternative sources of water supply available to the Upper Big Blue; and (7) alternative sources of water available to the basin of origin for future beneficial uses.

g. If constructed and operated, whether the project would jeopardize endangered or threatened species or their habitat.

In connection with issue f, § 46-289 provides, in part: "The application shall be deemed in the public interest if the overall benefits to the state and the applicant's basin are greater than or equal to the adverse impacts to the state and the basin of origin."

The director entered the order on December 16, 1991, finding in favor of Upper Big Blue on issues a through e, and against Upper Big Blue on issues f and g. As a result of the director's findings on issues f and g, Upper Big Blue's applications were denied.

The order concluded:

The law in Nebraska is clear. It is specified in § 37-435 and was discussed by the Supreme Court in Little Blue NRD v. Lower Platte North NRD (Little Blue II) 210 Neb. 862 (1982). For Landmark's applications to be approved, Applicant bears the burden of proving that its Project will not jeopardize nongame or endangered species or their habitat. . . . [I]f that conclusion cannot be reached, the Director is obligated to turn down Landmark's requests.

Such a conclusion could not be reached for the pallid sturgeon, the burying beetle and the prairie fringed orchid. Although it was demonstrated that the Commission's conclusions regarding the piping plover and the interior least tern were not compelling, Applicant failed to establish that its Project would not jeopardize those bird species.

For these reasons, Landmark's application must be rejected.

As stated above, Upper Big Blue assigns four errors in its appeal contesting the constitutionality of various statutory provisions relied upon by the director in formulating his decision. The first assignment of error contends that

Section 37-435(3) of the Nongame and Endangered Species Conservation Act, Neb. Rev. Stat. §§37-430 to 37-435 (1988, Cum. Supps. 1990 and 1991) ("NESCA"), is unconstitutional because the prohibition contained therein denied to Upper Big Blue its substantive right to divert unappropriated waters for irrigation purposes, which is otherwise guaranteed by Neb. Const. art. XV, §§4, 5, and 6.

In its second assignment of error, Upper Big Blue contends that

Neb. Rev. Stat. §§46-288 and 46-289 (1988), are unconstitutional because the factors contained therein, which are required to be considered by the Director in determining whether an application for interbasin transfer and use should be granted, denied to Upper Big Blue its substantive right to divert unappropriated waters for irrigation purposes, which is otherwise guaranteed to it by Neb. Const. art. XV, §§4, 5, and 6.

In its third assignment of error, Upper Big Blue contends that

[s]ubsection[s] (4) and (5) of §46-289, are unconstitutional because the factors contained therein, which are required to be considered by the Director in determining whether an application for interbasin transfer and use should be granted, denied to Upper Big Blue the protection of the doctrine of prior appropriation, which is otherwise guaranteed by Neb. Const. art. XV, §§4, 5, and 6.

In its fourth assignment of error, Upper Big Blue contends that the "Legislature, by enacting §§46-288 and 46-289, usurped the power of the judiciary contrary to Neb. Const. art. V, § 1," which provides that "[t]he judicial power of the state shall be vested in a Supreme Court, district courts, county courts . . . and such other courts inferior to the Supreme Court as may be created by law."

The proper standard of review for this court to follow in cases involving appeals from the department under the provisions of Neb. Rev. Stat. § 46-210 (Cum. Supp. 1992) is to search only for errors appearing in the record, i.e., to determine whether the judgment conforms to law, is supported by relevant evidence, and is not arbitrary, capricious, or unreasonable. In re Applications A-14137, A-14138A, A-14138B, and A-14139, 240 Neb. 117, 480 N.W.2d 709 (1992); In re Applications A-15145, A-15146, A-15147, and A-15148, 230 Neb. 580, 433 N.W.2d 161 (1988); In re Application U-2, 226 Neb. 594, 413 N.W.2d 290 (1987).

The constitutionality of a legislative act can be raised for the first time on a direct appeal to the Supreme Court from a decision of an administrative agency. Golden Five v. Department of Soc. Serv., 229 Neb. 148, 425 N.W.2d 865 (1988); Metropolitan Utilities Dist. v. Merritt Beach Co., 179 Neb. 783, 140 N.W.2d 626 (1966). The power to declare an act of the Legislature unconstitu-

tional is a judicial power reserved solely to the courts under the division of powers between the legislative, executive, and judicial branches of government set forth in the Nebraska Constitution. The department is an administrative agency and, as such, has no authority to declare an act of the Legislature unconstitutional. Metropolitan Utilities Dist., supra.

The applicable law concerning statutory construction when the constitutionality of a statute has been attacked is well established. First, a statute is presumed to be constitutional, and all reasonable doubts will be resolved in favor of its constitutionality. In re Application A-16642, 236 Neb. 671, 463 N.W.2d 591 (1990); Distinctive Printing & Packaging Co. v. Cox, 232 Neb. 846, 443 N.W.2d 566 (1989). Further, the party claiming a statute to be unconstitutional has the burden of establishing its unconstitutionality. Haman v. Marsh, 237 Neb. 699, 467 N.W.2d 836 (1991); In re Application A-16642, supra. The unconstitutionality of a statute must be clearly demonstrated before a court can declare the statute unconstitutional, and all reasonable doubts will be resolved in favor of its constitutionality. Haman v. Marsh, supra; State ex rel. Spire v. Beermann, 235 Neb. 384, 455 N.W.2d 749 (1990); In re Application U-2, supra. The Nebraska Supreme Court is also obligated to endeavor to interpret a challenged statute in a manner consistent with the Nebraska Constitution. In re Application A-16642, supra; In re Application U-2, supra.

Upper Big Blue's first two assignments of error contend that the considerations contained within §§ 37-430 to 37-438, 46-288, and 46-289, which are to be evaluated by the director in considering applications for interbasin water transfers, are unconstitutional because they deny Upper Big Blue the substantive right to divert unappropriated waters which is otherwise guaranteed by Neb. Const. art. XV, §§ 4, 5, and 6.

Upper Big Blue's position is that the statutory considerations in §§ 37-435(3), 46-288, and 46-289 are invalid limitations on the constitutional right to divert unappropriated waters. The relevant sections of the Nebraska Constitution provide as follows: "The necessity of water for domestic use and for irrigation purposes in the State of Nebraska is hereby declared to be a natural want." Neb. Const. art. XV, § 4. "The use of the water of every natural stream within the State of Nebraska is hereby dedicated to the people of the state for beneficial purposes, subject to the provisions of the following section." Neb. Const. art. XV, § 5.

The right to divert unappropriated waters of every natural stream for beneficial use shall never be denied except when such denial is demanded by the public interest. Priority of appropriation shall give the better right as between those using the water for the same purpose, but when the waters of any natural stream are not sufficient for the use of all those desiring to use the same, those using the water for domestic purposes shall have preference over those claiming it for any other purpose, and those using the water for agricultural purposes shall have the preference over those using the same for manufacturing purposes. Provided, no inferior right to the use of the waters of this state shall be acquired by a superior right without just compensation therefor to the inferior user. Neb. Const. art. XV, § 6.

It is clear that nothing in the above provisions guarantees a party the right to divert unappropriated waters. The question, then, becomes one of the effect to be given to the qualifier contained in article XV, § 6: "The right . . . shall never be denied except when such denial is demanded by the public interest."

Upper Big Blue would have the court conclude that although this limitation is not defined within the Nebraska Constitution, the statutory guidelines "go way beyond" what is required to delineate the meaning of public interest. Brief for appellants at 24. In essence, the argument goes, the constitutional proviso is clear upon its face, and no further construction is required.

Before proceeding with an analysis of this point, it must be remembered that neither constitutional nor statutory provisions are open to construction as a matter of course. In *re* Application A-16642, 236 Neb. 671, 463 N.W.2d 591 (1990); *Muller v. Thaut*, 230 Neb. 244, 430 N.W.2d 884 (1988); *Gaffney v. State Department of Education*, 192 Neb. 358, 220 N.W.2d 550 (1974). Construction of a constitutional clause is appropriate only when it has been demonstrated that its meaning is not clear and that construction is necessary. In *re* Application A-16642, *supra*; *State ex rel. Spire v. Public Emp. Ret. Bd.*, 226 Neb. 176, 410 N.W.2d 463 (1987). Stated another way, the issue is whether §§ 4, 5, and 6 of article XV of the Nebraska Constitution are self-executing.

The standard for such an interpretation has been set forth by the Nebraska Supreme Court in *State, ex rel. Walker, v. Board of Commissioners*, 141 Neb. 172, 179, 3 N.W.2d 196, 200 (1942):

"Constitutional provisions are not self-executing if they merely indicate a line of policy or principles, without supplying the means by which such policy or principles are to be carried into effect, or if the language of the Constitution is directed to the legislature, or it appears from the language used and the circumstances of its adoption that subsequent legislation was contemplated to carry it into effect."

This standard requires that three distinct inquiries be made concerning article XV, §§ 4, 5, and 6: (1) whether the constitutional provisions merely indicate a line of policy to be followed, without a corresponding means of implementation; (2) whether the language is directed toward the Legislature, giving it the power to enact means of implementation; or (3) whether it appears from the language of the sections or the circumstances of their adoption that subsequent legislation was contemplated to provide the means of implementation. Under *State, ex rel. Walker, supra*, if any of these tests are satisfied, the constitutional provisions in question are not self-executing.

In *State ex rel. Western Technical Com. Col. Area v. Tallon*, 196 Neb. 603, 606, 244 N.W.2d 183, 186 (1976), the following rule of constitutional interpretation was set out: "[E]ffect must be given to the intent of the framers of the organic law and of the people adopting it. This is the polestar in the construction of constitutions." In the instant case, a summary of the history of the circumstances surrounding the adoption of article XV, §§ 4, 5, and 6, is enlightening:

The primary author of the amendments was Joseph G. Beeler, Chairman of the Water Power and Natural Resources Committee of the Constitutional Convention of 1919-1920, the Committee which drafted and submitted article XV, sections 4-6, for approval. Although the three sections were submitted to the Convention as a unit, Beeler took the time to address each section individually before the delegates to the Convention.

Regarding section 4 (declaring water to be a "natural want"), Beeler stated somewhat uncritically: "It is a declaration which intends to give to irrigation the standing of being so necessary that it is considered as a natural want."

Regarding section 5 (dedicating water to the beneficial use of the public), he spoke at greater length, explaining that the provision expressed Nebraska's opposition to the water policies of the state of Colorado. . . . Section 5 was meant to express Nebraska's view that rights to water are use rights, not full fee interests.

The Chairman characterized section 6 (declaring that the right to divert unappropriated waters of any stream shall not be denied unless demanded by the public interest) as an assurance that Nebraska would not do what Colorado was attempting to do, i.e., to eliminate prior vested appropriative rights: "Section [6] is a limitation upon the right of the Legislature of the state to do such a thing. The first is that the right to divert unappropriated waters of every natural stream for beneficial use shall never be denied. That is, if this becomes a part of the Constitution, the Legislature of the State of Nebraska will have no right to pass any law which will deny . . . the right to appropriate unappropriated waters of the stream except when such denial is demanded by the public interests."

Eric Pearson, Constitutional Restraints on Water Diversions in Nebraska: The Little Blue Controversy, 16 Creighton L. Rev. 695, 707-08 (1983) (quoting 2 Proc. Const. Convention 1915 (1919-1920)).

The tests set out in State, ex rel. Walker, v. Board of Commissioners, supra, therefore, should be applied to each of the provisions at issue with the above-stated history in mind.

The first test provides that a provision is not self-executing if it merely stipulates a line of policy, but does not supply the means with which to effectuate that policy. Article XV, § 4, declaring water to be a "natural want," only declares the importance of water as a necessity for domestic use and for irrigation. Section 5, dedicating water to the beneficial use of the public, defines the scope of water rights in Nebraska. Section 6, however, declaring that the right to divert unappropriated waters of any stream shall not be denied unless demanded by the public interest, is a declaration of policy. As is clear from the history, § 6 is a limitation on the right of the Legislature to enact laws denying the right to appropriate water except for public interest reasons.

The three sections together serve to enunciate the policy of the framers concerning water rights and their importance to the state. However, article XV, §§ 4, 5, and 6, do not set out any means by which to implement these policies. The limits of such means are defined by § 6, but the means themselves are not designated.

The second test states that if the language is directed to the Legislature, giving it the power to enact means of implementation, then the section is not self-executing.

As stated above, §§ 4, 5, and 6 of article XV are only statements of policy. The Legislature is empowered to execute these policies through legislative directives. This view is supported by Beeler's statement contained in the constitutional history: "'Section [6] is a limitation upon the right of the Legislature'" "'to pass any law which will deny . . . the right to appropriate unappropriated waters of the stream except when such denial is demanded by the public interests.'" 2 Proc. Const. Convention at 1915. It is apparent from this limitation that the framers intended that legislation be enacted to effect these policies, but that it be confined to the stated principles. These considerations also serve to affirmatively answer the third inquiry, namely whether the provisions contemplated subsequent legislation to carry them into effect.

In summary, all three parts of the test in State, ex rel. Walker, v. Board of Commissioners, 141 Neb. 172, 3 N.W.2d 196 (1942), are met by article XV, §§ 4, 5, and 6. State, ex rel. Walker, requires only that one of the queries be satisfied for a constitutional provision to be considered not self-executing. We determine that neither § 4, § 5, nor § 6 of article XV is self-executing. Any references to the contrary in Little Blue II are overruled.

This view is supported by In re Application A-16642, 236 Neb. 671, 690, 463 N.W.2d 591, 605 (1990): "The relevant clause of § 6 simply permits the state to deny appropriations based upon the dictates of the public interest. It does not prescribe the manner by which the public interest is to be determined nor the mechanisms by which it may be accomplished." We also stated that the statutes at issue in the case could "be viewed as a mechanism for determining whether the public interest demands that the right to appropriate water from a given stream should be denied." In re Application A-16642, 236 Neb. at 689, 463 N.W.2d at 604.

The next step, then, is to examine the statutes attacked by Upper Big Blue as unconstitutional to determine whether they properly implement the policies set out in the relevant constitutional provisions.

Upper Big Blue first argues that § 37-435(3) of NESCA impermissibly limits or alters the rights guaranteed by article XV, § 6, and is therefore unconstitutional. For the reasons set out above, we will not determine this assignment of error.

In its second assignment of error, Upper Big Blue argues that §§ 46-288 and 46-289 also impermissibly limit or alter the rights guaranteed by article XV, § 6, and are therefore unconstitutional. Section 46-288 defines the terms relating to interbasin transfers, including beneficial uses: "Beneficial use shall include, but not be limited to, reasonable and efficient use of water for domestic, municipal, agricultural, industrial, commercial, power production,

subirrigation, fish and wildlife, ground water recharge, an interstate compact, water quality maintenance, or recreational purposes." Section 46-289, in setting out factors to be considered by the department when evaluating an application for an interbasin transfer, provides in relevant part:

The Legislature finds . . . that the transfer of water to outside the boundaries of a river basin may have impacts on the water and other resources in the basin and that such impacts differ from those caused by uses of water within the same basin. . . . The Legislature therefore recognizes the need to delineate factors for consideration by the Director of Water Resources when evaluating an application made pursuant to section 46-233 which involves an interbasin transfer of water in order to determine whether denial of such application is demanded by the public interest. Those considerations shall include, but not be limited to, the following factors:

- (1) The economic, environmental, and other benefits of the proposed interbasin transfer and use;
 - (2) Any adverse impacts of the proposed interbasin transfer and use;
 - (3) Any current beneficial uses being made of the unappropriated water in the basin of origin;
 - (4) Any reasonably foreseeable future beneficial uses of the water in the basin of origin;
 - (5) The economic, environmental, and other benefits of leaving the water in the basin of origin for current or future beneficial uses;
 - (6) Alternative sources of water supply available to the applicant;
- and
- (7) Alternative sources of water available to the basin of origin for future beneficial uses.

The application shall be deemed in the public interest if the overall benefits to the state and the applicant's basin are greater than or equal to the adverse impacts to the state and the basin of origin. The director's order granting or denying an application shall specify the reasons for such action, including a discussion of the required factors for consideration, and shall document such decision by reference to the hearing record, if any, and to any other sources used by the director in making the decision.

(Emphasis supplied.)

In In re Application A-16642, 236 Neb. at 689, 463 N.W.2d at 604, we held that the "constitutional right to appropriate [water under the Nebraska Constitution] can and must be limited by the demands of the public interest." In examining the instream flow appropriation statutes, Neb. Rev. Stat. §§ 46-2,107 to 46-2,119 (Reissue 1988), we stated that they could "be viewed as a mechanism for determining whether the public interest demands that the right to appropriate water from a given stream should be denied." In re Application A-16642, 236 Neb. at 689, 463 N.W.2d at 604.

The situation here is analogous. Sections 46-288 and 46-289 delineate various factors to be considered by the department in evaluating applications for interbasin appropriations. They, too, can be viewed as mechanisms to be used by the department in determining whether the public interest demands that an interbasin appropriation be denied. Upper Big Blue's contention that the guidelines set out by the statutes are unconstitutional limitations is not persuasive. Sections 46-288 and 46-489 are the means by which to implement article XV, § 6. Upper Big Blue's second assignment of error is without merit.

Upper Big Blue then asserts, in its third assignment of error, that subsections (4) and (5) of § 46-289 are unconstitutional because they deny to Upper Big Blue the protection of the doctrine of prior appropriation. It is contended that these sections give the department authority to prefer a subsequent intrabasin use over a prior interbasin use, contrary to the doctrine of prior appropriation. Prior appropriation is constitutionally protected by article XV, §§ 4, 5, and 6. Wasserburger v. Coffee, 180 Neb. 149, 141 N.W.2d 738 (1966).

Upper Big Blue's contention is based upon the fact that the department in the order of denial, stated that "[b]ecause Landmark holds a right senior in time to Prairie Bend (II), the later project would not be feasible." Section 46-289(4) provides that the department is to consider "[a]ny reasonably foreseeable future beneficial uses of the water in the basin of origin." The department did so in its evaluation. Initially, it should be noted that a consideration of the foreseeable future beneficial uses clearly fits under the public interest limitation of article XV, § 6. It should also be noted that the doctrine of prior appropriation is not applicable to this situation.

The prior appropriation doctrine does not attach to applications for appropriative rights, but only to actual, vested, appropriative rights. See In re Applications A-15145, A-15146, A-15147, and A-15148, 230 Neb. 580, 433 N.W.2d 161 (1988). An application to divert water is only a request for permission to appropriate public waters of the state. Id. See, also, Neb. Rev. Stat. § 46-233 (Reissue 1988). Approval of an application merely authorizes the successful applicant to take other measures to perfect the application into an appropriation. § 46-235. After an application is approved, Neb. Rev. Stat. § 46-237 (Reissue 1988) requires that the applicant file a map or plat detailing the proposed project. That section further provides that "no rights shall be deemed to have been acquired until the provisions of this section shall have been complied with."

By filing its applications to divert water, Upper Big Blue received no "water right." See In re Applications A-15145, A-15146, A-15147, and A-15148, supra. We have stated that a water right applicant has no property right in a mere application to divert water:

The granting of the application, in full or in part, is an adjudication which fixes the maximum volume of the appropriation, the rate of diversion, and the priority date. . . . The grant of the appropriation by the department, however, is a conditional right which becomes a perfected and completed appropriation only when the works are completed and the waters put to a beneficial use in compliance with the conditions and limitations of the grant. It confers upon the applicant the prior right to the water against all

subsequent applicants during the progress of the work if, and only if, he finally complies with the conditions and limitations of the appropriation as adjudicated by the department.

North Loup River P. P. & I. Dist. v. Loup River P. P. Dist., 162 Neb. 22, 28, 74 N.W.2d 863, 867 (1956).

Upper Big Blue contends that its procedural priority should be entitled to the protection of the doctrine of prior appropriation, or the doctrine becomes a sham. It has been made clear, however, that applications are not what the doctrine was intended to protect. Further, if such a construction were made, the public interest limitation of article XV, § 6, would mean nothing, and the fact that one applicant filed before another would become controlling over public interest concerns. Subsections (4) and (5) of § 46-289 are not unconstitutional because they do not deny Upper Big Blue the protection of the doctrine of prior appropriation. Upper Big Blue's third assignment of error is without merit.

In support of its fourth assignment of error, Upper Big Blue contends that §§ 46-288 and 46-289 are "nothing more than a veiled attempt [by the Legislature] to exercise judicial power contrary to Neb. Const. art. V, §1." Brief for appellant at 35. In this connection, Upper Big Blue argues only that "[s]ince art. XV, §6 is self-executing, no legislation is required to effect its purpose, and 'the form of the action by which its provisions may be enforced, are matters for judicial determination.'" Brief for appellant at 35. We have determined that article XV, § 6, is not self-executing, and it is, therefore, within the Legislature's province to pass statutes to delineate the public interest. Sections 46-288 and 46-289 do not violate article V, § 1, of the Nebraska Constitution. Upper Big Blue's fourth assignment of error is without merit.

For all the reasons set out above, the applicant has failed to satisfy its burden of demonstrating the questioned statutes to be unconstitutional, and, therefore, its constitutional challenges fail.

As stated above, Upper Big Blue's final assignments of error were based on the presumption that §§ 46-288 and 46-289 would be found unconstitutional. Since we have determined that all the challenged statutes are constitutional, these assignments need not be discussed.

The decision of the director is affirmed in all respects.

AFFIRMED.

STATE OF NEBRASKA

V.

RURAL ELECTRIFICATION ADMINISTRATION, ET AL.,

STATE OF NEBRASKA

V.

JAMES W. RAY, ET AL.,

UNITED STATES DISTRICT COURT FOR THE DISTRICT
OF NEBRASKA CASE NOS. CV76-L-242, CV78-L-90

FILED MARCH 23, 1993.

MEMORANDUM AND ORDER ON PETITION FOR INTERPRETATION
AND ENFORCEMENT OF AGREEMENT OF SETTLEMENT AND COMPROMISE

The State of Nebraska asks that a settlement agreement be interpreted and enforced to direct the trustees of the Platte River Whooping Crane Maintenance Trust (Trust) to cease participation or intervention in litigation not directly related to the administration of the Trust, including Nebraska v. Wyoming, and Federal Energy Regulatory Commission Nos. 1417 and 1835 (FERC Proceedings). The position of the State is that paragraph IV(C)(2) of the Trust declaration forbids the Trust's participation in the two pending legal proceedings and any other similar proceedings because the paragraph says that:

"No part of the activities of this Trust shall be the participation in, or intervention in . . . any litigation other than litigation directly related to the administration of the Trust."

I find that the activities sought to be intercepted are not foreclosed by the trust instrument.

In order to settle a dispute that was the subject of lawsuits denominated State of Nebraska v. Rural Electrification Administration, et al., CV78-L-90 and CV76-L-242 (D. Neb.) and then pending in the Eighth Circuit Court of Appeals as Nos. 78-1775 and 78-1778, Basin Electric Power Cooperative of Bismarck, North Dakota, the project manager of the Missouri Basin Power Project, agreed to establish the Platte River Whooping Crane Critical Habitat Maintenance Trust (now known as the Nebraska River Whooping Crane Maintenance Trust). It did so, and as a result of the settlement, the United States Court of Appeals for the Eighth Circuit remanded the case to this court and I entered separate orders of dismissal with prejudice but provided that any party to the litigation could petition this court for the interpretation and enforcement of any of the terms of the settlement agreement. Pursuant to that provision, the State of Nebraska now asks for an interpretation and enforcement of the paragraph of the Trust declaration quoted above.

Nebraska law, which by the explicit declaration of the trust instrument at paragraph X is to govern the Trust, broadly requires a trustee to "observe the standards in dealing with the Trust's assets that would be observed by a prudent man dealing with the property of another," unless limited in the trust instrument. Neb. Rev. Stat. §§ 30-2813, 30-2820. Under section 30-2821(2)(Y) a trustee has the power to "prosecute or defend actions, claims, or proceedings for the protection of trust assets and of the trustee in the performance of the trustee's duties" The Trust has acquired fee simple title to about 7,000 acres of riverbed and riparian land in the Big Bend area of the Platte River and has conservation easements over an additional 1,600 acres. The land was required for the purpose of protecting and restoring endangered species habitat. Under Nebraska law the trustees have a duty as a reasonably prudent landowners to protect the characteristics of that land that make the land suitable habitat, unless it is forbidden to do so by the Trust instrument.

The purpose of the Trust is set out in paragraph II of the trust instrument.¹ That purpose is to protect and maintain the physical, hydrological, and biological integrity of the Big Bend Area so that it may continue to function as life-support system for the Whooping Crane and other migratory species which utilize it.

If the litigation in Nebraska v. Wyoming and the FERC proceedings are "activities" that bear on the protection or maintenance of the Big Bend Area as a migratory bird habitat, physically, hydrologically, or biologically so that it "may continue to function as a life-support system for the whooping crane and

¹ I have some hesitancy in quoting at length from paragraph II of the trust instrument, because there are two versions of the trust instrument. The first is attached to the document titled "Agreement of Settlement and Compromise." That agreement says in its paragraph 10 that there is to be established a trust "by Exhibit B, which is incorporated herein by reference." That trust declaration shows a paragraph II under the heading "Purpose of the trust" somewhat different from the paragraph II of the document called "ORIGINAL TRUST DECLARATION MARCH 1, 1990," introduced in this litigation as Exhibit B. The differences may not be significant and I think for the purposes of this litigation I need not decide which is the accurate one. I note that the version attached to the agreement of settlement and compromise says that the declaration of trust may be amended by the trustees, but that no amendment "shall authorize the Trustees to change the provisions of Paragraphs II, III or IV without the express written consent of the Settlor and the non-federal parties to the litigation . . ." Although the "ORIGINAL TRUST DECLARATION MARCH 1, 1990" says that it contains "all amendments to said Trust Declaration duly adopted by the Trustees of the Trust, as of March 1, 1980," I find no indication that the settlor or the non-federal parties to the litigation have agreed to any form other than that of the paragraph II attached to the agreement of settlement and compromise. I am persuaded, however, that whichever version is the valid one, the purpose of the trust is encapsulated in the words, "to protect and maintain . . . the physical, hydrological and biological integrity of the Big Bend Area so that it may continue to function as a life-support system for the Whooping Crane and the other migratory species which utilize it."

other migratory species which utilize it," then participation in that litigation is within the purpose of the Trust and is not excluded by paragraph IV(C)(2) of the trust instrument, unless it cannot be said that the litigation is "directly related to the administration" of the Trust. The word "administration" is not easily defined as being broad or narrow, because it is used variously in various contexts. In Webster's Third New International Dictionary many definitions are given, including these:

"An act of administering; the management of an estate of a deceased person by an executor; the management of an estate (as of an infant) by a trustee or guardian legally appointed to take charge of it; the total activity of a state in the exercise of its political powers including the action of the legislative, judicial, and executive departments; the management of public affairs as distinguished from the executive or political function of policy making; the principles, practices, and rationalized techniques employed in achieving the objectives or aims of an organization; the phase of business management that plans, organizes, and controls the activities of an organization for the accomplishment of its objectives in the long run often as distinguished from operative management."

Thus, the word "administration" provides no help in limiting the scope of the trustee's powers beyond the purpose or purposes of the Trust. Similarly "directly" does not help with the present dispute. It tends to distinguish matters peripherally related, but the litigation here, as entered into by the Trust, deals squarely with the purposes of the Trust. It is true that the litigation, or some of it, may have features which are only peripherally related to the purposes of this Trust, but nothing has been pointed out which suggests that the Trust's activities in the litigation have been anything other than directly related to the administration of the Trust within the Trust's purpose.

The state argues that if the words "directly related to the administration of the Trust" mean nothing more than "directly related to the purposes of the Trust" the words are really superfluous, because the law itself limits the trustee's powers to those relating to the purpose or purposes of the Trust. While the argument has some surface appeal, I do not think it carries the day for the state. The parties to a contract often put into a contract statements that are repetitions of legal duties to attempt to clearly state for both sides their understanding of what the duties are. There is no principle of construction that says that an effort to state a duty must be interpreted as being an intended change in the legal duty that otherwise would exist. The phrase in the trust declaration is a cautionary one, designed to remind the trustee to be careful, to think twice, but it does not otherwise limit the scope of the trustee's powers and duties.

Central Nebraska Public Power and Irrigation District (CNPPID) and the Nebraska Public Power District (NPPD) operate the Tri-County Dam and Keystone Diversion Dam. The Big Bend Area of the Platte River lies approximately downstream from these facilities. A principal cause of the degradation of the Platte River migratory bird habitat over the last 55 years, according to the Trust's view, is the manner in which those facilities have been operated. The FERC litigation by the Trust is designed to persuade FERC to impose conditions

on the annual licenses of the operators of those facilities to bring operations into compliance with the Electric Consumers Protection Act, the Endangered Species Act, and the Migratory Bird Treaty Act. Efforts to secure adequate stream flows in the Big Bend Area is certainly within the purpose of the Trust and I find that using litigation to maintain those flows is not prohibited by the trust instrument.

The case of Nebraska v. Wyoming centers upon the apportionment of Platte River waterflows as among the States of Colorado, Wyoming and Nebraska. The Trust unsuccessfully sought to intervene in that action, but has been permitted to participate as amicus curiae. The positions of the trust throughout that litigation have been limited to issues that directly relate to the integrity of the Big Bend Area in Nebraska. I find nothing in them which leads to the conclusion sought by the State of Nebraska in the dispute now before me that the Trust is engaging or has engaged in litigation not directly related to the administration of the trust.

The administration of the trust requires whatever litigation is necessary to allow the Big Bend Area to continue to function as a life-support system for migratory birds. The State of Nebraska argues that the real purpose of the trust is to offset the effects of the Grayrocks Dam and Reservoir. While it is true that the trust declaration says that a settlement of Nebraska, et al., v. Kay, and Nebraska, et al., was made "to ensure that the operation of the Grayrocks Dam and Reservoir does not jeopardize the continued existence of the endangered Whooping Crane . . . or result in the adverse modification of its designated Platte River critical habitat in Nebraska" and that "as an element of the settlement" a trust was to be established, that background statement does not determine the sole purpose of the trust. The purpose of the trust is broader than that, as I have found, and that is true whether the purpose is found from the corners of the trust declaration or from the corners of the trust declaration plus evidence of the intent of the parties who made the settlement.

The State of Nebraska has moved to strike evidence submitted by the conservation groups, the federal defendants, and the Trust. I shall not strike that evidence. Although I do not find that the trust declaration is ambiguous, I conclude that, even if it were ambiguous, the intent of the parties who made the settlement agreement, including the settlor, was not to restrict the activities of the Trust to the point of not being able to participate in the litigation of Nebraska v. Wyoming or Federal Energy Regulatory Commission Nos. 1417 and 1835 or any other similar proceedings.

IT IS ORDERED that:

1. The petition for interpretation and enforcement of agreement of settlement and compromise, filing 167, is denied; and
2. The motion to strike, filing 188, is denied.

Dated March 23, 1993.

BY THE COURT

WARREN K. URBOM
United States Senior District Judge

Report of the

THE NATIONAL WILDLIFE FEDERATION; NEBRASKA
WILDLIFE FEDERATION; NATIONAL AUDUBON SOCIETY;
POWDER RIVER BASIN RESOURCE COUNCIL; LARAMIE
RIVER CONSERVATION COUNCIL;

v.

RURAL ELECTRIFICATION ADMINISTRATION; DAVID A. HAMIL,
ADMINISTRATOR OF THE RURAL ELECTRIFICATION ADMINISTRATION;
FRANK BENNETT, DIRECTOR, NORTH CENTRAL AREA-ELECTRIC,
FOR THE RURAL ELECTRIFICATION ADMINISTRATION; BASIN
ELECTRIC POWER COOPERATIVE; TRI-STATE GENERATION &
TRANSMISSION ASSN., INC.; CHIMNEY ROCK PUBLIC POWER
DISTRICT; THE MIDWEST ELECTRIC MEMBERSHIP CORP.;
PANHANDLE RURAL ELECTRIC MEMBERSHIP ASSN.; WHEAT BELT
PUBLIC POWER DISTRICT; NW RURAL PUBLIC POWER DISTRICT;
CITY OF LINCOLN

PLATTE RIVER WHOOPING CRANE MAINTENANCE TRUST
THE NATIONAL WILDLIFE FEDERATION; NEBRASKA WILDLIFE
FEDERATION; NATIONAL AUDUBON SOCIETY;

v.

JAMES W. RAY, IN HIS OFFICIAL CAPACITY AS DISTRICT ENGINEER,
OMAHA DISTRICT; U.S. ARMY CORPS OF ENGINEERS; BASIN
ELECTRIC POWER COOPERATIVE, INC.;

UNITED STATES COURT OF APPEALS CASE NO NO. 93-2084

FILED MAY 4, 1994

Before WOLLMAN, Circuit Judge, HEANEY, Senior Circuit Judge, and LOKEN, Circuit
Judge.

HEANEY, Senior Circuit Judge.

The State of Nebraska petitioned the district court to limit the participation of the Platte River Whooping Crane Maintenance Trust in various environmental litigation. The district court denied the petition, finding that the Trustees were acting within the scope of their authority under the trust instrument. We affirm.

The Platte River Whooping Crane Maintenance Trust was established pursuant to a 1978 settlement agreement following litigation between the State of Nebraska and the Basin Electric Power Cooperative of Bismarck, North Dakota, the project

manager of the Missouri Basin Power Project.¹ The purpose of the Trust is to "financ[e] programs, activities, and acquisitions to protect and maintain the migratory bird habitat in the so-called Big Bend area of the Platte River between Overton and Chapman, Nebraska." Trust Declaration, § II. Such "programs, activities, and acquisitions . . . shall be formulated to protect and maintain, consistent with the provisions hereof, the physical, hydrological, and biological integrity of the Big Bend area so that it may continue to function as a life-support system for the whooping crane and other migratory species which utilize it." *Id.* The Trust now has title to 7,000 acres of Platte River riverbed and riparian land and conservation easements over an additional 1,600 acres.

The Trust is administered by three Trustees, one each designated by the Missouri Basin Power Project, the Governor of Nebraska, and the National Wildlife Federation. Each Trustee may be removed at any time by the organization or person who designated him or her. *Id.* § III. The Trustees must establish and implement a written habitat monitoring plan and regularly distribute monitoring reports to the public. *Id.* § IV(A)(1). Other "projects and activities which the Trustee may fund include, but are not limited to, management of the critical crane habitat, the acquisition of land or interests in land, the conduct of scientific studies of Whooping Cranes and of critical crane habitat on the Platte River, as well as the acquisition of all types of rights in or to water or water storage." *Id.*

Among the operational prohibitions of the Trust is the directive that "[n]o substantial part of the activities of this Trust shall be the carrying on of propoganda, or otherwise attempting to influence legislation. No part of the activities of the Trust shall be the participation in, or intervention in (including the publication or distribution of statements, any political campaign on behalf of any candidate for public office, or in any litigation other than litigation directly related to the administration of the Trust." *Id.* § IV(C)(2).

In 1992 two corn growers associations wrote letters to the Nebraska Governor alleging possible violations of the Trust Declaration, including impermissible litigation and lobbying. After hearing the Trust's response and investigating the matter, the Attorney General of Nebraska found no violation of the prohibition on lobbying activities. The Attorney General concluded, however, that the Trust's intervention in Federal Energy Regulatory Commission (FERC)

¹That litigation was commenced by the State of Nebraska to stop construction of the Grayrocks Dam and Reservoir on the Laramie River in Wyoming, which was designed to supply water to the Missouri Basin Power Project. The State and several intervening environmental groups sought to halt construction until the project complied with federal environmental laws. The resulting settlement agreement and establishment of the Trust, approved by this court and Congress, allowed an exemption to the Endangered Species Act and permitted construction on the dam and reservoir to proceed.

Relicensing proceedings for Kingsley Dam (FERC Project No. 1417) and its participation in Nebraska v. Wyoming² violated the Trust Declaration and should cease immediately. The State also objected to the Trust's intervention in relicensing proceedings for the North Platte/Keystone Diversion Dam Project (FERC Project No. 1835). In response to the Trust's continued involvement in the FERC and Nebraska v. Wyoming proceedings, the State filed a petition in district court requesting an interpretation of the Trust Declaration that would prohibit the Trust from participating in those proceedings. The State now appeals the denial of that petition.

Resolution of this dispute requires an interpretation of the Trust Declaration in light of Nebraska law, which governs this trust instrument. See Trust Declaration, § X. We review de novo the district court's determination that the Trustees did not exceed the scope of their powers under the trust instrument and Nebraska law. See In re Trust of Criss, 329 N.W.2d 842, 848 (Neb. 1983) (construing de novo a trust instrument). We thus take a fresh look at whether the Trust's involvement in litigation was proper under the Trust Declaration.

The State of Nebraska asserts that the Trust's participation in the FERC proceedings and Nebraska v. Wyoming violates the Trust Declaration's prohibition on litigation that is not "directly related to the administration of the Trust." Although the State suggested in its brief that this clause should be construed to permit only litigation involving the internal workings of the Trust, at oral argument the State conceded that the clause necessarily permits litigation directly affecting the powers and duties of the Trustees -- but not the broad purposes of the Trust.

The Trustees' powers and duties are defined to include the following:

The projects and activities which the Trustee may fund include, but are not limited to, management of the critical crane habitat, the acquisition of land or interests in land, the conduct of scientific studies of Whooping Cranes and of critical crane habitat on the Platte River, as well as the acquisition of all types of rights in or to water or water storage.

Trust Declaration, § IV(A)(1). Acting pursuant to these powers, the Trustees have acquired land and undertaken habitat studies and management activities in the Big Bend area. Thus, the State concedes, as it must, that litigation seeking to preserve water flows into the Big Bend habitat is "directly related to the administration of the Trust." The State argues, however, that the Trustees are impermissibly seeking to enhance water flows by engaging in "aggressive, policy-oriented litigation." Like the district court, we conclude this is a distinction without a difference. In our view, participation in litigation that bears

²In 1986 Nebraska petitioned the United States Supreme Court to reopen Nebraska v. Wyoming, 325 U.S. 589 (1945), modified, 345 U.S. 981 (1953), and enforce the North Platte Decree entered in that case. In 1987 the Trust's motion to intervene was denied, but the Trust was allowed to participate as an amicus curiae.

directly on the supply of water flowing to the critical crane habitat is within the powers and duties of the Trustees and directly related to the administration of the Trust.

We first examine the nature of the Trust's involvement in the two FERC relicensing proceedings. The fifty-year licenses for projects 1417 and 1835 were due to expire in 1987. In 1984 the operators submitted relicense applications to FERC, which found them deficient. Platte River Whooping Crane Critical Habitat Maintenance Trust v. FERC, 876 F.2d 109, 111 (D.C.Cir. 1989). Upon expiration in 1987, the two projects were able to receive interim annual licenses to operate pending completion of the formal relicensing process. See generally 16 U.S.C. § 808(a). In May 1987 the Trust petitioned FERC to impose environmental protection conditions on those annual licenses. Platte River Whooping Crane, 876 F.2d at 112.

The district court found that the Trust's participation in the FERC proceedings was designed to persuade FERC to impose conditions on the interim annual licenses of the two hydroelectric projects to bring their operations into compliance with federal environmental laws, including the Endangered Species Act and the Migratory Bird Treaty Act, in order to secure adequate stream flows into the Big Bend area of the Platte River. Nebraska v. REA, Nos. CV76-L-242, CV78-L-90, slip op. at 4 (Mar. 23, 1993). We agree.

The Trust traces its interest in the two FERC relicensing proceedings to the loss of migratory bird habitat due to the operation of the dams. See Affidavit of John G. VanDerwalker, ¶ 9 (Dec. 23, 1992). It states that the power districts' practice of not allowing water to pass the dams at various times during the irrigation and non-irrigation seasons has led to the de-watering of portions of the Platte River and "is a principal cause of the degradation of the Platte River migratory bird habitat that has occurred over the last fifty-five years." *Id.* That the critical habitat of the whooping crane was the focus of the Trust's concern is further evidenced by the opinion in Platte River Whooping Crane, *supra*, which addressed the Trust's appeal of FERC's actions in the interim licensing proceedings. That decision contains an extensive and specific discussion of existing and potential harm to the whooping crane habitat from the operations of hydroelectric projects 1417 and 1835. As a result of the Trust's petition, FERC concluded that interim measures, including minimum instream flows, were necessary to prevent irreversible damage to the habitat pending formal relicensing of the hydroelectric projects. 50 F.E.R.C. ¶ 61,180 (1990). These activities by the Trust clearly relate to the critical habitat of the Big Bend area of the Platte River.

We likewise agree with the district court that the positions taken by the Trust as amicus curiae in Nebraska v. Wyoming "have been limited to issues that directly relate to the integrity of the Big Bend Area in Nebraska." Nebraska v. REA, slip op. at 4. Although the overall scope of that litigation is broad, involving the allocation of water rights among Nebraska, Wyoming, and Colorado, the record before us shows that the Trust's focus has been on preserving the Big Bend habitat. The Trust's interest in the litigation is that the ultimate distribution of water among the states not adversely affect the habitat.

The State points to the Special Master's refusal to allow the Trust a more active role in that litigation as strong evidence that the Trust's participation was not directly related to its mandate under the trust instrument. We disagree.

The Special Master identified the Trust's interest as "concern over the need for river flows in the critical wildlife habitat areas in the Big Bend Reach of central Nebraska downstream of the Tri-State Dam" and noted that the Trust "urge[s] relief in these proceedings to protect that habitat and the wildlife that is dependent on it." Special Master, *Nebraska v. Wyoming*, Second Interim Report, Hearing Draft, at 127 (Feb. 20, 1992). These concerns directly relate to the central purpose of the Trust.

The State also highlights a statement by the Special Master that there is no need to "sweep[] into these proceedings the implementation and enforcement of all federal environmental laws," *id.* at 131, because other forums exist for the Trust to present its concerns about water flows within Nebraska. The State apparently cites the quoted passage to support its contention that the Trust is acting as a general environmental advocacy group seeking to litigate a wide variety of federal environmental issues. The context of the statement does not support the State's broad assertion, however. That section of the Special Master's report simply emphasizes that the *Nebraska v. Wyoming* litigation was focused on allocation of water among the states and that "other forums for environmental claims . . . are more suitable than [the Supreme Court] acting in an original jurisdiction case." *Id.* at 130. The Special Master's statement is properly viewed as a comment on the scope of the litigation before him. It adds nothing to the inquiry of whether the Trust's efforts to secure enforcement of a particular environmental law, whatever the forum, are directly related to its mandate under the Trust Declaration.

The record does not support the State's assertions that the Trust has squandered its resources on litigating public policy issues that exceed its authority. We conclude that the Trust Declaration's authorization of litigation "directly related to the administration of the Trust" encompasses the Trust's participation in the FERC proceedings and *Nebraska v. Wyoming*. The Trust's involvement in those proceedings has been properly restricted to the goal of preserving the migratory bird habitat in the Big Bend area of the Platte River. The evidence shows that the key to preserving the Big Bend habitat is protecting the water flows into that habitat. See Affidavit of Paul J. Currier, ¶¶ 9, 11, 12 (Dec. 23, 1992). We interpret section IV(C)(2) to permit litigation directed toward maintaining adequate water flows into the whooping crane habitat of the Big Bend area of the Platte River, thereby preserving the vitality of the habitat.

The State suggests that the Trust's litigation authority in the area of instream flows is limited to replacing the approximately 23,000 acre feet of water lost to the Grayrocks hydroelectric project, which was the subject of the litigation that gave rise to the settlement agreement from which the Trust was created. While it is true that section I of the Trust Declaration states that the Trust was established "to ensure that the operation of the Grayrocks Dam and Reservoir does not jeopardize the continued existence of the endangered Whooping Crane," it is equally true that the language setting forth the purpose of the Trust, the required and suggested projects, and the restrictions on litigation is in no way limited to mitigating the impact of the Grayrocks operation. Moreover, the Trust's purpose of protecting and maintaining the "physical, hydrological, and biological integrity of the Big Bend area so that it may continue to function as a life-support system for the whooping crane and other migratory species which utilize it" would be thwarted were we to read the trust instrument to prohibit the Trust from participating in litigation concerning

actual or potential water loss to the habitat attributable to sources other than the Grayrocks Dam and Reservoir. As we read the Trust Declaration, it clearly authorizes the Trustees to counteract through litigation the depletion and degradation of the critical habitat whether or not that depletion is traceable to the Grayrocks project.

As a corollary to its argument that the Trust is limited to mitigating the effects of Grayrocks, the State asserts that the Trust Declaration only allows the Trust to acquire water rights through purchases, not through litigation. It cites section IV(A)(2) to support this assertion. That provision, however, addresses the manner in which the Trustees may handle the initial principal of the Trust. It states that instead of investing the entire \$7.5 million, the Trustees may use some of the principal to purchase land or interests in water or water storage. The provision simply imposes restrictions on the Trustees' ability to invade the trust principal. It says nothing about the scope of their authority to engage in litigation.

The State also argues that the Trust may not litigate against a position taken by the State, because the Trust Declaration requires the Trust to operate exclusively in connection with the State's purposes. See Trust Declaration, § II. In fact, that section of the trust instrument is more accurately described as reflecting the multi-party character of the Trust. It states that the "purpose of this Trust shall be to operate exclusively in connection with the carrying out of certain purposes of the State of Nebraska and the National Wildlife Federation" by financing programs and acquisitions to protect and maintain the Big Bend habitat (emphasis added). Although the three Trustees must "consult with the State of Nebraska Game and Parks Commission" as well as the United States Fish and Wildlife Service when deciding which activities to pursue, *id.* § IV(A)(1), the State's only remedy when it disagrees with the Trustees' discretionary decisions is to remove its appointed Trustee, see *id.* § III.

We conclude that the Trust's participation in the FERC proceedings and Nebraska v. Wyoming is authorized by the Trust Declaration, and we therefore affirm the decision of the district court.

IN RE APPLICATION I-3.

WOODLAND HILLS GOLF PARTNERS, LTD., APPELLANT,

v.

PAUL S. VANARSDALL ET AL., APPELLEES.

NEBRASKA COURT OF APPEALS CASE NO. A-92-711

FILED APRIL 13, 1993.

Statutes. Where words of a statute are plain and unambiguous, no interpretation is needed to ascertain their meaning, and in the absence of anything to indicate the contrary, words will be given their ordinary meaning.

Sievers, Chief Judge, and Hannon and Irwin, Judges.
HANNON, Judge.

The appellant, Woodland Hills Golf Partners, Ltd., applied to the director of the Nebraska Department of Water Resources for a permit to withdraw ground water and to transport it to a lake situated upon its golf course. This application was made pursuant to the Industrial Ground Water Regulatory Act, Neb. Rev. Stat. §§ 46-675 through 46-690 (Reissue 1988). After a hearing, the appellant's application was dismissed on the grounds that the withdrawal and transfer of the water would have been for irrigation purposes and that such withdrawal and transfer was not authorized under the act. Woodland Hills appeals to this court, and we affirm.

The appellant owns approximately 225 acres of land located 4 miles south of the village of Eagle in Otoe County, Nebraska. The appellant developed the land into an 18-hole golf course complete with a clubhouse, which holds a liquor license, and a number of homes and townhouses. The development was planned and is operated for profit as a public golf course.

There is an insufficient water supply for the land on which the golf course is situated. The clubhouse and the homes located in the development obtain their water from a rural water district. There is an 11-acre lake on the golf course which is fed by surface runoff, springs, a well, and a collector system. The lake is not only aesthetically pleasing, but it also serves as a reservoir, storing water to irrigate the greens and the fairways. When necessary, the appellant pumps water from the lake onto the fairways and the greens. During periods of normal precipitation, the water from the lake is adequate to water the golf course. However, the lake is inadequate during dry periods. An exhaustive search for an adequate well on the golf course has proved fruitless.

The appellant designed and planned a system to obtain water from two offsite wells and to pump the water into the lake on a more or less year-round basis. The details of the plan are in the record, but in view of the issues in this appeal, further summary of the record is unnecessary.

Section 46-675 provides that "a permit system is necessary to protect . . . ground and surface water resources and existing water users in situations where industrial users withdraw significant quantities of ground water . . . where such ground water is transferred from the well site for use at another location." Section 46-677 provides in significant part that

any person who desires to withdraw a total of three thousand or more acre-feet of ground water, per year . . . for industrial purposes shall . . . obtain from the director a permit to authorize the withdrawal and any transfer of such ground water. As used in this section, industrial purposes shall include manufacturing, commercial, and power generation uses of water.

The director found that the appellant was not a qualified applicant because it was going to use the water for irrigation purposes. Section 46-677 does not mention the use of water for irrigation purposes, and the parties seem to have assumed that the director's finding was, in effect, a conclusion that a use for irrigation purposes is not a commercial use. In their respective briefs, the parties limited their discussion of the case to the question of whether the appellant was going to use the water for commercial purposes. We believe that § 46-677 sets forth two requirements that an applicant must satisfy in order to obtain a permit: (1) the applicant must intend to use the water for industrial purposes and (2) the applicant must desire to withdraw 3,000 or more acre-feet of ground water per year. Since the director's order must be affirmed under the second requirement, we find it unnecessary to consider the first requirement.

"Where words of a statute are plain and unambiguous, no interpretation is needed to ascertain their meaning, and in the absence of anything to indicate the contrary, words will be given their ordinary meaning." *Vulcraft v. Karnes*, 229 Neb. 676, 678, 428 N.W.2d 505, 507 (1988). Section 46-677 provides that "any person who desires to withdraw a total of three thousand or more acre-feet of ground water, per year; from aquifers located within the State of Nebraska for industrial purposes" must obtain a permit to withdraw or transfer such water. Three thousand acre-feet of water per year is a considerable quantity of water. In its application, the appellant requested a permit to withdraw 106 acre-feet of water per year. The statute rather clearly provides that a permit will be issued under the Industrial Ground Water Regulatory Act to any users desiring to use 3,000 acre-feet or more of water per year for industrial purposes. The appellant clearly does not and cannot not meet this requirement of the statute, and therefore, the application should have been dismissed. Thus, the action of the director dismissing the application is affirmed.

AFFIRMED.

KEITH BARTHEL AND DOROTHY BARTHEL,
HUSBAND AND WIFE, APPELLANTS,

v.

GENE LIERMANN AND ERNA LIERMANN,
HUSBAND AND WIFE, APPELLEES.

NEBRASKA SUPREME COURT CASE NO. A-92-293

FILED DECEMBER 14, 1993.

1. **Actions: Injunction: Equity.** An action for an injunction sounds in equity.
2. **Equity: Appeal and Error.** In an appeal of an equity action, the appellate court tries the factual questions de novo on the record and reaches a conclusion independent of the findings of the trial court; provided, where the credible evidence is in conflict on a material issue of fact, the appellate court considers and may give weight to the fact that the trial judge heard and observed the witnesses and accepted one version of the facts rather than another.
3. **Injunction: Proof.** A party seeking an injunction must establish by a preponderance of the evidence every controverted fact necessary to entitle the claimant to relief.
4. **Statutes: Legislature: Intent.** When asked to interpret a statute, a court must determine and give effect to the purpose and intent of the Legislature as ascertained from the entire language of the statute considered in its plain, ordinary, and popular sense. It is the court's duty to discover, if possible, legislative intent from the statute itself.
5. **Statutes: Intent.** In construing a statute, a court must look at the statutory objective to be accomplished, the problem to be remedied, or the purpose to be served, and then place on the statute a reasonable construction which best achieves the purpose of the statute, rather than a construction defeating the statutory purpose.
6. **Waters: Words and Phrases.** A watercourse is defined as any depression or draw 2 feet below the surrounding lands and having a continuous outlet to a stream of water or a river or brook.
7. **Injunction: Equity.** Mandatory injunctions are equitable remedies which require the defendant to perform some affirmative act to maintain, or return the parties to, the status quo.
8. **Courts: Equity: Pleadings.** It is appropriate for a trial court in an equity action to consider all factual issues at one time, bearing in mind that it speaks as a court of law regarding issues of fact arising from the pleadings in law, and as a court of equity regarding issues of fact arising from pleadings in equity.

9. Appeal and Error. In appellate proceedings, the examination by the appellate court is confined to questions which have been determined by the trial court.

Connolly, Irwin, and Wright, Judges.
IRWIN, Judge.

I. INTRODUCTION

Keith and Dorothy Barthel are appealing the order of the Holt County District Court which denied their request for a mandatory injunction. The Barthels sought a court order requiring Gene and Erna Liermann to annually clean out a ditch that extends from the Barthels' land onto the Liermanns' land. The Barthels claim that Neb. Rev. Stat. § 31-224 (Reissue 1988) requires the Liermanns to clean out the ditch. The Barthels also sought recovery of damages for the loss of crops caused by flooding which occurred when the Liermanns negligently failed to maintain the ditch. The Liermanns counterclaimed, asserting that the Barthels had damaged the Liermanns' land by dredging the ditch too deep in 1983. The Liermanns also requested from the court a mandatory injunction ordering the Barthels to refill the ditch. The requests for mandatory injunction were denied, and the trial court failed to award damages to either party. The Barthels subsequently perfected this appeal, asserting that the trial court erred in failing to find that the Liermanns had obstructed the ditch, in failing to issue an injunction, in failing to award the Barthels damages, and in misstating the proper measure of damages. For the reasons recited below, we reverse the judgment and remand the cause for a mandatory injunction to issue and for the trial court to determine if the Barthels are entitled to damages for crop loss.

II. SCOPE OF REVIEW

[1,2] An action for an injunction sounds in equity. City of Newman Grove v. Primrose, 240 Neb. 70, 480 N.W.2d 408 (1992); Kaiser v. Western R/C Flyers, 239 Neb. 624, 477 N.W.2d 557 (1991); Stuthman v. Adelaide D. Hull Trust, 233 Neb. 586, 447 N.W.2d 23 (1989). In an appeal of an equity action, the appellate court tries the factual questions de novo on the record and reaches a conclusion independent of the findings of the trial court; provided, where the credible evidence is in conflict on a material issue of fact, the appellate court considers and may give weight to the fact that the trial judge heard and observed the witnesses and accepted one version of the facts rather than another. Vejraska v. Pumphrey, 241 Neb. 321, 488 N.W.2d 514 (1992); Dowd v. Board of Equal., 240 Neb. 437, 482 N.W.2d 583 (1992); State v. Nebraska Assn. of Pub. Employees, 239 Neb. 653, 477 N.W.2d 577 (1991); Hartford v. Womens Services, P.C., 239 Neb. 540, 477 N.W.2d 161 (1991); State v. Two IGT Video Poker Games, 237 Neb. 145, 465 N.W.2d 453 (1991).

III. FACTS

Keith and Dorothy Barthel, plaintiffs-appellants, own a 400-acre hay meadow in Holt County, Nebraska. The hay meadow, referred to by the parties as the "Grass Lake" or the "Grass Lakebed," lies within Sections 29, 32, and 33, Township 26 North, Range 15 West of the 6th P.M. The southeast section of the hay meadow is adjacent to property owned by Gene and Erna Liermann, defendants-appellees. The hay meadow, resting in the Sandhills of Nebraska, may be described as a fairly flat basin where surface water drains from the surrounding

hillsides. The south fork of the Elkhorn River runs across the hay meadow and exits at the southeast edge of the Barthels' property, where it enters the Liermanns' property. The parties testified that years ago a portion of the south fork, which crosses the boundary between the two properties, was straightened. This straightened portion is referred to as a "ditch," "drainageway," "streamway," or "natural drainageway," and it extends approximately 6,100 feet onto the Liermanns' property. The parties and the Liermanns' expert witness, Dr. Sanford Kaplan, assert that the ditch is indistinguishable from the south fork of the Elkhorn River. This testimony is supported by a 1932 Holt County soil survey map. A 1981 geological survey map by the U.S. Department of the Interior shows the course of the south fork of the Elkhorn River traversing the hay meadow and exiting what would now be considered the southeastern corner of the Barthels' property. The river continues to meander in an easterly direction and eventually joins the Elkhorn River just southeast of Ewing, Nebraska.

The dispute between the parties surrounds that portion of the south fork of the Elkhorn River which the parties call, inter alia, the ditch. The Barthels assert that the ditch is obstructed and that this has caused the water which used to drain out of the hay meadow to back up and create a lake. Testimony by the parties and witnesses, which is supported by a review of the contour lines on both the soil survey and geological survey maps, reveals that the hay meadow has a very gradual slope toward the southeast corner of the Barthels' property. A survey was performed by Al Dearmont. He testified that the fall of the land entering the ditch area was .0328 feet per 100 feet. The survey of the ditch shows that the distance between the bottom of the ditch and the surrounding land varies between 3 and 7 feet.

Keith Barthel testified that in the late 1960's the hay meadow was graded to connect all the low spots so the surface water would drain into the ditch more efficiently. Since that time until 1987, the hay meadow has produced reed canary grass for the Barthels' stock and dairy cattle. This testimony was supported by Bob Lowe, a ranch consultant, who viewed the hay meadow in 1974 and testified that it was "one of the best stands [of reed canary grass] that I had ever seen" Keith Barthel testified that traditionally in the spring the ditch would be frozen for a time and that 100 to 150 acres would flood until the ditch thawed. He also testified that the reed canary grass could survive this 3- to 4-week flood condition and, by June, could provide sufficient palatable food to feed all his cattle.

In the 1950's, even before the grading of the hay meadow, the ditch was dredged with a dragline because the flow of the water had slowed to a point where the water upstream on the Barthels' land was covering the grass too long for it to survive. In 1977, the ditch had to be cleared again. The cost of dredging the ditch was paid by the Barthels and an adjacent landowner, Blaine Garwood.

In the spring of 1983, the ditch was again partially obstructed, and Keith Barthel asked Garwood to contact Gene Liermann and seek permission to dredge the ditch. The Liermanns agreed to allow the dragline on their property, and the cost was again split between Garwood and the Barthels. The dragline operator testified that he believed he had dredged the ditch only as deep as it had been before the flow stopped and that when he was finished, the ditch flowed the full length. During the summer of 1983, the Barthels were able to harvest over 150 stacks of hay from the meadow. The Barthels continued to feed their cattle without having to pasture them on rental pasture or buy hay until 1987, when the

ditch became obstructed and water covered nearly the whole meadow for the entire year. Keith Barthel testified that in 1988 Gene Liermann refused to dredge the ditch again. In 1988, the Barthels harvested 23 stacks of hay from the meadow. In 1989, 81 stacks were harvested; in 1990, 68 stacks were harvested; and in 1991, 30 stacks were harvested. To compensate for the loss of hay during these years, the Barthels had to purchase hay and pasture their cattle on rental pasture.

Gene Liermann testified at trial that he had acquired his property in the early 1970's. He claimed to maintain the ditch, monitoring where his cattle crossed and monitoring the weeds in the ditch so that nothing would block the waterflow. He further testified that when he needed to have a roadway cross the ditch, he installed a culvert on his property to maintain the ditch's passage. Gene Liermann claimed that during each spring for the last several years, he or his son removed 3 to 6 inches of dirt from the ditch near the cattle crossings because the ditch needed to be cleared. It was his belief that the dredging of the ditch in 1983 made the ditch deeper than it originally had been and caused his crops adjacent to the ditch to suffer. Gene Liermann presented no facts to support these claims.

Charles Liermann, Gene's son, testified that the vegetation which had been removed from the ditch in the 1983 dredging returned by the next spring. Gene Liermann felt that the ditch had filled in since 1983, but "[n]ot any more than normal." He also asserted that he would not clean out the ditch because it was "a lot of expense and I don't think that it is the logical thing to do."

Following the trial, the court found that (1) the ditch was part of the south fork of the Elkhorn River system; (2) the ditch had been dredged in 1950, 1976 or 1977, and 1983 by the Barthels and third parties; (3) the drainage out of Grass Lake was good for several years, but that it would get progressively slower; and (4) the evidence showed that the drainage from Grass Lake was poor because of the following:

- A. The flat topography of the drainage [sic] area.
- B. The sandy soil type tends to cave in and refill the dredged ditch. . . .
- C. Animal traffic across the drainage way. While some sand is dragged into the drainage way by cattle, the evidence does not show it is the primary cause of the poor drainage. . . .

The court then concluded that since the Barthels did not prove by a preponderance of the evidence that the Liermanns caused the obstruction of the ditch, the Barthels were not entitled to an injunction and could not recover damages. The court also found that the Liermanns failed to show that the Barthels had lowered the water table on the Liermanns' land or caused any damage by dredging the ditch in 1983. The Barthels subsequently perfected this appeal.

IV. ANALYSIS

We will discuss the assigned errors in the sequence stated in part I. First, we will discuss the trial court's determination that the Barthels did not prove the Liermanns had obstructed the ditch and that, therefore, the Barthels

were not entitled to injunctive relief. Second, we will discuss the trial court's determination that the Barthels were not entitled to damages.

1. Injunction

[3] A party seeking an injunction must establish by a preponderance of the evidence every controverted fact necessary to entitle the claimant to relief. Romshek v. Osantowski, 237 Neb. 426, 466 N.W.2d 482 (1991); Uhing v. City of Oakland, 236 Neb. 58, 459 N.W.2d 187 (1990); Giger v. City of Omaha, 232 Neb. 676, 442 N.W.2d 182 (1989). Injunction would be the appropriate remedy, since injunctive relief includes a court order "commanding someone to undo some wrong or injury." See Black's Law Dictionary 784 (6th ed. 1990).

The Barthels claim that the ditch is a watercourse and that pursuant to § 31-224, the Liermanns have a duty to clean the ditch once a year. The ultimate determination of this case depends upon a correct interpretation of § 31-224.

[4,5] When asked to interpret a statute, a court must determine and give effect to the purpose and intent of the Legislature as ascertained from the entire language of the statute considered in its plain, ordinary, and popular sense. It is the court's duty to discover, if possible, legislative intent from the statute itself. NC+ Hybrids v. Growers Seed Assn., 219 Neb. 296, 363 N.W.2d 362 (1985). In construing a statute, a court must look at the statutory objective to be accomplished, the problem to be remedied, or the purpose to be served, and then place on the statute a reasonable construction which best achieves the purpose of the statute, rather than a construction defeating the statutory purpose. Sarpy County v. City of Springfield, 241 Neb. 978, 492 N.W.2d 566 (1992). Section 31-224, which is essentially unchanged since its introduction by Senator J. H. Buhrman in 1911, provides:

It shall be the duty of landowners in this state . . . owning or occupying lands through which a watercourse, slough, drainage ditch or drainage course lies, runs or has its course to clean such watercourse, slough, drainage ditch or drainage course at least once a year, between March 1 and April 15, of all rubbish, weeds or other substance blocking or otherwise obstructing the flow of the water in such watercourse, slough, drainage ditch or drainage course, whenever such obstruction is caused by any of the acts of said owner . . . or with his [or her] knowledge or consent

(Emphasis supplied.)

[6] A watercourse is defined as "[a]ny depression or draw two feet below the surrounding lands and having a continuous outlet to a stream of water, or river or brook" Neb. Rev. Stat. § 31-202 (Reissue 1988).

In order for the Barthels to succeed, they must first show that the ditch is a watercourse, slough, drainage ditch, or drainage course. The evidence presented in the record, specifically the geological survey map, describes the current depth of the ditch as varying between 3 and 7 feet below the surrounding land. Furthermore, it is undisputed by the parties that the ditch is essentially a straightened portion of the south fork of the Elkhorn River and that the water from the ditch continues into the south fork of the Elkhorn River, which meanders across the state until it joins the Elkhorn River southeast of Ewing. Pursuant

to the § 31-202, the ditch satisfies the requirements to be considered a watercourse, and we need not consider whether it is also a slough, drainage ditch, or drainage course. See, also, Gruber v. County of Dawson, 232 Neb. 1, 439 N.W.2d 446 (1989).

Second, to obtain injunctive relief, the Barthels must show that this watercourse "lies, runs or has its course" through the Liermanns' property. See § 31-224. This fact is undisputed by the parties.

Third, the Barthels must show that "rubbish, weeds or other substance[s]" are "blocking or otherwise obstructing the flow of the water" in the ditch. See id.

The trial court found that the flat topography of the hay meadow and the sandy soil on the edge of the ditch were as responsible for the poor drainage of water from the meadow as the cattle that tramp the soil into the ditch. Although we can take into account that the trial court observed the witnesses, we must still review the matter "de novo without reference to findings of fact made by the trial court." Belsky v. County of Dodge, 220 Neb. 76, 80, 369 N.W.2d 46, 51 (1985).

The record shows that the ditch has been dredged by a dragline three times: first in the 1950's, next in the 1970's, and last in 1983. After each dredging, the water in the Barthels' hay meadow has drained. The parties agree that since the last dredging, the Liermanns' cattle have walked across the ditch at several points. These cattle crossings correspond to the most shallow points on the survey of the ditch. Photographs of these crossings in the record reflect how sand and other substances have been pulled into the ditch. Additional photographs show portions of the ditch which are completely filled with weeds or show algae growing on the surface of the water. The dragline operator testified that weeds like those in the photographs and dirt were removed during the 1983 dredging. After this dredging, the Barthels had gradually increasing problems with water backing up on their land for several years. Keith Barthel testified that in 1987 the water in the ditch was partially, if not totally, obstructed, as reflected by a photograph showing a small lake of water covering the haymeadow and engulfing a fence line. This lake remained on the hay meadow for the entire year. During subsequent years, the water in the hay meadow continued to fail to drain through the ditch, and the number of hay stacks recovered from the meadow continued to decline. During the summer after the last dredging, which was in 1983, the Barthels recovered over 150 stacks of hay from the meadow. In 1991, the Barthels recovered only 30 stacks. It is apparent that when the ditch is dredged, the Barthels do not have a lake on their hay meadow. We find this evidence sufficient to support a finding that the flow of water in the ditch is obstructed; the hay meadow does not merely drain slowly.

Since the evidence supports a finding that the ditch is obstructed, the Barthels must now show that it was the acts of the Liermanns which caused the obstruction of the ditch or that the obstruction occurred with their knowledge or consent. See § 31-224.

As noted in part III above, the record indicates that the Liermanns admit that they maintained the ditch, monitored where their cattle crossed the ditch, and monitored the weeds in the ditch. Gene Liermann also claimed that in the last couple of years before trial he or his son removed 3 to 6 inches of dirt

from the ditch near the cattle crossings. Gene Liermann also admitted that the ditch had filled in since the dredging in 1983, although "[n]ot any more than normal." Although the record does not support a finding that the Liermanns affirmatively caused an obstruction of the ditch, see *Romshek v. Osantowski*, 237 Neb. 426, 466 N.W.2d 482 (1991) (holding that the defendants' leveling of their field caused an obstruction of a natural drainageway), the record does support a finding that the Liermanns were aware of the cattle walking in the ditch and of the weeds growing in the ditch and admitted that the ditch was filling in with various substances. Section 31-224 provides that it is the duty of a landowner to clean from this type of ditch once a year all weeds or other substances obstructing the flow of the water, provided the landowner knows of the obstruction. The Liermanns know about the cattle and the weeds and know that the ditch is filling in; therefore, they have a duty to clean the ditch of all substances causing the obstruction. The trial court was correct in finding that the Liermanns did not cause the obstruction, but the trial court apparently failed to consider whether the obstruction occurred "with [the Liermanns'] knowledge or consent." See § 31-224. It is clear from the record that the Liermanns knew of the obstruction; yet, they failed to remove the obstruction as contemplated by § 31-224. The trial court's refusal to grant the injunction was error.

[7] Mandatory injunctions are equitable remedies which require the defendant to perform some affirmative act to maintain, or return the parties to, the status quo. See *City of Beatrice v. Williams*, 172 Neb. 889, 112 N.W.2d 16 (1961) (holding that a mandatory injunction should issue requiring the defendants to remove the part of the building which extended beyond the 20-foot setback provided for by city ordinance). Mandatory injunction is an extreme or harsh remedy and must be exercised sparingly and cautiously. See 42 Am. Jur. 2d Injunctions § 26 (1969).

In the case at bar, the cause must be remanded to the district court for a mandatory injunction to issue requiring the Liermanns to clean out the ditch. The mandatory injunction need not be perpetual because the interpretation of § 31-224 by this court notifies the Liermanns that they are required, by law, to clean the ditch of all weeds or other substances obstructing the flow of the water, provided they know about the substances.

2. Liability and Damages

The Barthels assert on appeal that the trial court "did not state the proper measure of damages." Brief for appellants at 5. The Barthels urge this court on appeal to "aid the parties by discussing the measure of damages." *Id.* at 31.

[8] This court recognizes that it is appropriate for a trial court in an equity action to consider all factual issues at one time, "bearing in mind that it speaks as a court of law regarding issues of fact arising from the pleadings in law, and as a court of equity regarding issues of fact arising from" pleadings in equity. *Fisbeck v. Scherbarth, Inc.*, 229 Neb. 453, 466, 428 N.W.2d 141, 149 (1988).

From a review of the record, we are uncertain that the trial court ruled on the issue of liability or on the measure of damages. Unlike the injunctive

relief discussed in part IV, subsection 1, the issues of liability and damages discussed in the instant subsection are issues of law, not equity. We can find no authority which would allow this court to determine a question of law that has not first been determined or ruled upon by a trial court.

[9] The Nebraska Supreme Court has long held that in appellate proceedings, the examination by the appellate court is confined to questions which have been determined by the trial court. Lickert v. City of Omaha, 144 Neb. 75, 12 N.W.2d 644 (1944). See, also, Gas 'N Shop v. State, 234 Neb. 309, 451 N.W.2d 81 (1990) (holding that the Supreme Court does not render advisory opinions, but simply decides cases and controversies). An issue not presented to or passed on by the trial court is not appropriate for consideration on appeal. Underwriters Acceptance Corporation v. Dunkin, 152 Neb. 550, 41 N.W.2d 855 (1950). In Underwriters Acceptance Corporation, the defendant claimed on appeal that the Acceptance Corporation, the defendant claimed on appeal that the trial court had erred in failing to enjoin the plaintiff from instituting a replevin action while an equity action, instituted by the defendant, was pending in the district court. The defendant included the transcript of each action in the record when he appealed the judgment in the replevin case. The cases were not consolidated. The Nebraska Supreme Court held that the replevin action did not contain a ruling from the trial court regarding the above-mentioned issue, and therefore, the court would not consider the issue on appeal. The court further stated that although the record contained orders from the equity action, the mere inclusion of the orders in the record for the replevin action was insufficient to make them orders in the replevin action. The court then reiterated the rule that "[e]rror cannot be predicated upon rulings which have never actually been made in the case appealed." Id. at 552, 41 N.W.2d at 857.

The factual scenarios in most of the remaining cases which hold that an issue will not be reviewed unless it was presented to or passed on by the trial court, involve an issue which was not presented to the trial court for decision. See, Wagner v. City of Omaha, 236 Neb. 843, 464 N.W.2d 175 (1991); Hensman v. Parsons, 235 Neb. 872, 458 N.W.2d 199 (1990); Beaver Lake Assn. v. Sorensen, 231 Neb. 75, 434 N.W.2d 703 (1989); Guynan v. Guynan, 208 Neb. 775, 305 N.W.2d 882 (1981). This does not defeat the fact that an appellate court reviews only the determination or ruling of a trial court, not the reasoning behind the ruling. See Wymore v. Wymore, 239 Neb. 940, 479 N.W.2d 778 (1992) (holding that where the record demonstrates that the decision of the trial court is correct, although such correctness is based on a different ground from that assigned by the trial court, an appellate court will affirm the ruling). See, also, State v. \$15,518, 239 Neb. 100, 474 N.W.2d 659 (1991); Staman v. Yeager & Yeager, 238 Neb. 133, 469 N.W.2d 532 (1991); Weimer v. Amen, 235 Neb. 287, 455 N.W.2d 145 (1990).

Another case somewhat analogous to the present case is Johnson v. NM Farms Bartlett, 226 Neb. 680, 414 N.W.2d 256 (1987). In that litigation, there was a stipulation at the trial level that no evidence concerning damages would be presented until after the issue of liability had been resolved. Nevertheless, the trial court determined that Johnson was not entitled to damages. On appeal, the Nebraska Supreme Court held that the trial court had resolved an issue not yet before it. The Supreme Court went on to state:

If the district court meant by its decision to rule that it did not award damages because it found NM Farms had no liability to Johnson, we cannot discern that intention from the mere fact that the court

denied Johnson's prayer for a permanent injunction. Since the purpose of an injunction is preventive, protective, and prohibitory, and it will not issue against discontinued acts unless there are probable grounds to believe there will be a resumption of the violations or activities, Stuthman v. Lippert,f

205

Neb. 302, 287 N.W.2d 80 (1980), such a ruling could just as well flow from a conclusion that it was unlikely NM Farms would in the future discharge its diffused surface waters onto Wheeler III's land.

Johnson, 226 Neb. at 687-88, 414 N.W.2d at 263.

In the case at bar, the order of the trial court provides: "7. Because the plaintiffs have not shown that the Defendants have obstructed the drainage-way, they are not entitled to a mandatory injunction and cannot recover damages from Defendants."

It is not apparent from this language that the trial court denied the injunction and damages because it found that the Liermanns were not liable in the negligence action or, alternatively, that the Liermanns were liable but insufficient proof of damages was presented. The statement could just as well flow from a mistaken conclusion that only a violation of § 31-224 results in liability, thus providing a basis for damages. During the trial, the court expressed a view from the bench as to the measure of damages it thought would be appropriate. The trial court did not issue a ruling on the measure of damages. At most, the trial court expressed what might have been the reasoning behind a ruling if the Barthels would have succeeded in the action. Since there is no ruling for this court to review, the assigned error will not be addressed.

V. CONCLUSION

In light of the fact that we reverse the trial court's denial of the injunction, the cause must be remanded for a mandatory injunction to issue commanding the Liermanns to comply with § 31-224. Also, the trial court is to hold a hearing to determine if the Liermanns are liable to the Barthels for damages sustained to the hay crops and, if so, the appropriate measure of damages.

REVERSED AND REMANDED.

IN RE APPLICATIONS T-141 THROUGH T-146.

CENTRAL NEBRASKA PUBLIC POWER AND
IRRIGATION DISTRICT, APPELLANT,

v.

DEPARTMENT OF WATER RESOURCES, APPELLEE.

NEBRASKA COURT OF APPEALS CASE NO. A-93-193

FILED DECEMBER 21, 1993.

1. Administrative Law: Waters: Appeal and Error. On an appeal from a decision of the Department of Water Resources, the appellate court is to search only for errors appearing in the record, which means this court must determine whether the judgment conforms to law, is supported by competent and relevant evidence, and is not arbitrary, capricious, or unreasonable.
2. Waters. A water appropriation that has not been used for a beneficial or useful purpose for more than 3 consecutive years ceases to exist and is subject to cancellation. Neb. Rev. Stat. § 46-229.02 (Reissue 1988).
3. . The statutory procedure for cancellation of water rights for nonuse is not exclusive.
4. . An irrigation appropriation for surface irrigation must come directly from the ditches and canals of the irrigation district and must be used as surface irrigation. The pumping of water by a well, even if it might have been surface water which has become incidentally stored underground water by virtue of seepage, is insufficient to excuse nonuse of an appropriation and thereby prevent cancellation.

Sievers, Chief Judge, and Hannon and Miller-Lerman, Judges.
SIEVERS, Chief Judge.

This is a direct appeal, pursuant to Neb. Rev. Stat. § 46-210 (Cum. Supp. 1992), from the February 9, 1993, order of the director of the Nebraska Department of Water Resources (DWR). By its application T-141 through T-146, Central Nebraska Public Power and Irrigation District (Central) sought to transfer certain surface water appropriations to different lands. The director's order denied certain portions of the applications on the basis of nonuse under Neb. Rev. Stat. § 46-229.04 (Reissue 1988), which states in part:

[I]f it appears that such water has not been put to a beneficial use or has ceased to be used for such purpose for more than three consecutive years, the same shall be declared canceled and annulled unless the department finds that there has been sufficient cause for such nonuse as provided for in subsection (3) of this section.

Central appeals the portion of the director's order which held that the water appropriations of Central for irrigation of two specific tracts of land were required to be canceled for nonuse.

STANDARD OF REVIEW

[1] The standard of review is clear and well-established. On an appeal from a decision of the DWR, the appellate court is to search only for errors appearing in the record, which means this court must determine whether the judgment conforms to law, is supported by competent and relevant evidence, and is not arbitrary, capricious, or unreasonable. In re Application A-15738, 226 Neb. 146, 410 N.W.2d 101 (1987).

ASSIGNMENTS OF ERROR

Central assigns as error the director's finding that the water appropriations had not been beneficially used in the last 3 years, the cancellation of the appropriations, and the denial of the transfer of the appropriations for these lands.

FACTUAL BACKGROUND

Central filed applications T-141 through T-146 with DWR to transfer the allocation of use for portions of some of its surface water appropriations, to wit: A-2355, A-3476, A-9673, A-10280, A-10281, and A-10282. All of these water appropriations permit Central's diversion of water for irrigation through its Tri-County Canal, whose head gate is located in Lincoln County.

Involved in this appeal are 56 acres of land in the northwest quarter of the southeast quarter and the southwest quarter of the southeast quarter of Section 28, Township 8 North, Range 19 West, Phelps County, Nebraska, owned by Kenneth Robinson. For convenience, we shall refer to this land collectively as Section 28. Also involved are 82.4 acres located in the southeast quarter of the northwest quarter, the northwest quarter of the southeast quarter, the southeast quarter of the southeast quarter, and a portion of the southwest quarter of the southeast quarter, all found in Section 29, Township 7 North, Range 20 West, Phelps County, Nebraska. This land was farmed by Cal Dahlgren and owned by a family corporation, Dahlgren Cattle Co., Inc. We shall collectively refer to this land as Section 29. In the applications before the DWR, Central sought to transfer the appropriations for Sections 28 and 29 to other land located close by, the legal description of which are fully set forth in the director's order, but which are not important to our opinion. The transfer of Central's water appropriations relating to Sections 28 and 29 was denied on the ground that the appropriations had been canceled through nonuse under § 46-229.04.

The evidence of nonuse was initially introduced by a DWR field investigation which established that Section 28 was planted to corn but that the owner, Robinson, had never irrigated the involved land from the Tri-County Canal. Rather, the land has been irrigated each year since 1971 with ground water from a deep well. With respect to Section 29, the Dahlgren family acquired the land in 1979, and in approximately 1983, a ground water well was installed along with a center-pivot system which has been used to irrigate the land each year since then. Dahlgren admitted that he had never irrigated any of the Section 29 land from the Tri-County Canal. The essence of the director's order of February 9,

1993, is that the nonuse of surface water resulted in cancellation of the appropriations for this land and that, thus, there were no longer any appropriations to transfer.

Additional background facts in this matter come from In re Application U-2, 226 Neb. 594, 413 N.W.2d 290 (1987), as substantial portions of that record were introduced in this proceeding. In that case, Central filed application U-2 with DWR seeking recognition of incidental water storage in the three-county area of Gosper, Phelps, and Kearney Counties. The application alleged that a large mound of underground water had formed in this area as a result of seepage from the 600-mile surface canal irrigation system operated by Central. That application was brought pursuant to 1983 Neb. Laws, L.B. 198, which allowed the holder of a perfected appropriation to file with DWR for "recognition of incidental underground water storage associated with such appropriation." Neb. Rev. Stat. § 46-226.01 (Reissue 1984). This enactment also allowed the holder of the appropriation to assess fees for the mechanical withdrawal of water incidentally stored underground in the amount of 50 cents per year per irrigated acre. We refer the reader to Justice John T. Grant's opinion in In re Application U-2 for a complete factual background. However, we observe that in 1989, the Nebraska Legislature enacted 1989 Neb. Laws, L.B. 45, which eliminated the authorization for the assessment of fees for recovery of water incidentally stored underground. Thus, Nebraska law at the present time, and during this litigation, continues to recognize incidental and intentional underground water storage, but a fee can be received only for the withdrawal of water intentionally stored underground. Neb. Rev. Stat. § 46-296(5) and (6) (Reissue 1988) define and distinguish intentional underground water storage and incidental underground water storage.

We briefly summarize additional background facts from In re Application U-2: The case involved Central's claim for recognition that there was 6.5 to 7 million acre-feet of water incidentally stored in natural underground storage underneath 684,000 acres of land located in the three-county area of Gosper, Phelps, and Kearney Counties. Central alleged that the water stored underground resulted from seepage of surface water as it traveled through Central's system, resulting in incidental underground water storage. This seepage created a rise in the ground water level which had existed prior to the development of Central's system, based on measurements taken in 1983 after the system had been developed. The effect of the seepage from Central's system was the creation of the underground water mound. Central's application U-2 was objected to by numerous owners of lands overlying the water mound sought to be recognized as incidentally stored water by the application. DWR approved the application, and the Supreme County affirmed the approval of application U-2.

The connection of In re Application U-2 with this case is that the evidence here establishes that the wells which are used to irrigate Sections 28 and 29 are at a depth which permits the inference that the water being pumped from those wells by Robinson and Dahlgren for their irrigation purposes is quite likely from the water mound, rather than being naturally occurring ground water. See § 46-496(4) and Neb. Rev. Stat. § 46-657(2) (Cum. Supp. 1992).

CENTRAL'S CONTENTIONS

Central contends that the appropriations with respect to Sections 28 and 29 cannot be canceled because there is, in fact, a use of the surface water appropriations. Central contends that surface water from its appropriations

seeps through the ground to form the water mound and that Dahlgren and Robinson, via their wells, are in fact pumping surface water out of the water mound and that thus, there is a use, meaning that DWR cannot cancel the appropriations and must transfer them.

DWR'S CONTENTIONS

DWR contends that the decision of the director of February 9, 1993, is supported by competent and relevant evidence and is neither capricious nor arbitrary and that the evidence clearly shows nonuse without any of the statutory grounds excusing nonuse being proven. Furthermore, DWR contends that an appropriation, or part of one, which has been canceled for nonuse has no existence and cannot be transferred. Finally, DWR argues that an appropriator may not alter the point of diversion without the authorization of DWR and that the issue raised in this appeal has already been resolved in a nearly identical claim in the case of In re Applications T-61 and T-62, 232 Neb. 316, 440 N.W.2d 466 (1989).

ANALYSIS

The Nebraska statutes on irrigation and regulation of water provide for the regulation of water rights, whereby users are granted appropriation from natural streams for beneficial use, except when the denial is demanded by public interest. See Neb. Rev. Stat. § 46-204 (Reissue 1988). Water for purposes of irrigation in the state is declared a "natural want," Neb. Rev. Stat. § 46-201 (Reissue 1988), and as between appropriators, the first in time is first in right. Neb. Rev. Stat. § 46-203 (Reissue 1988).

Three of the six appropriations involved in the attempted transfer have dates of priority of January 13, 1934; July 28, 1941; December 24, 1958; and three have the date of January 20, 1964. The source of the water for three of the appropriations is Lake McConaughy, and for three it is the Platte River. The total number of acres permitted to be irrigated under the appropriations is 335,499. The number of acres involved in the director's order denying transfer of the appropriation is 56 acres of Section 28 land, owned by Robinson, and 82.4 acres of Section 29 land, owned by Dahlgren.

[2] Neb. Rev. Stat. § 46-229.02 (Reissue 1988) provides:

If it shall appear that any water appropriation has not been used for some beneficial or useful purpose or having been so used at one time has ceased to be used for such purpose for more than three consecutive years, the department shall appoint a place and time of hearing, shall serve notice upon the owners of such water appropriation or such ditch, canal, or other diverting works to show cause by such time and at such place why the water appropriation owned by such person should not be declared forfeited and annulled because such water appropriation had not been used for more than three consecutive years prior to receiving such notice

.....

[3] This statutory procedure for cancellation was not used here, as DWR did not institute proceedings for cancellation. However, in State v. Nielsen, 163 Neb. 372, 79 N.W. 2d 721 (1956), the court held that the statutory procedure for cancellation of irrigation rights is not exclusive and that there are two

additional methods for loss of irrigation rights independent of the statutory procedure for cancellation by DWR. These two methods are "classified as abandonment of water rights or nonuser of such rights for the period of statutory limitations relating to real estate." Id. at 381, 79 N.W.2d at 728. In re Applications T-61 and T-62, 232 Neb. 316, 440 N.W.2d 466 (1989), an application was made to transfer water rights. However, instead of transfer, the director of DWR canceled the rights for nonuse. The Supreme Court, citing State v. Nielsen, supra, rejected the assignment of error which contended that the director erred in hearing the nonuse issue when it had not been raised on the application. Additionally, and directly on point, is the following holding from In re Applications T-61 and T-62:

When an application is made to transfer water rights which no longer exist because of nonuse, the director may cancel the rights in the transfer proceeding if the evidence shows that the rights have expired through nonuse. It should be obvious that a right which does not exist should not be transferred.

232 Neb. at 324, 440 N.W.2d at 471.

In the instant case, the verified field investigation by a DWR employee, required by § 46-229.04, provided evidence of nonuse for at least 3 years with respect to what we have collectively denominated as Sections 28 and 29. The owners and farmers of that ground did not dispute otherwise, nor is any argument advanced to this court that there had been use of the surface water appropriations, except to the extent that Central claims that the wells which had been used to irrigate the ground were actually pumping surface water which had seeped into the water mound, which equates to a beneficial use of the surface water appropriations. The director of DWR rejected Central's claim that there was use of surface water via the irrigation wells on Sections 28 and 29. Accordingly, unless we find that conclusion arbitrary, capricious, unreasonable, or contrary to law, we must affirm.

Section 46-229.04 provides a number of excuses for nonuse which will prevent the cancellation of a water appropriation. We do not set forth the excuses from the statute because Central does not claim that an evidentiary showing was made establishing one of the express statutory excuses which would have prevented cancellation. However, we note that in In re Applications T-61 and T-62, supra, the landowner, Steve Cochran, had claimed that even though he was irrigating the land at issue with two center pivots, he was actually irrigating the land with water from the Blue Creek Canal, the source of the appropriations at issue in that case. This contention was reproduced in the verified field investigation report required by § 46-229.04, which was quoted in the Supreme Court's opinion. Thus, the court had before it the landowner's theory that his center pivots were actually pumping surface water which had seeped underground, which is identical to the claim being advanced by Central in the case at bar. The Supreme Court in In re Applications T-61 and T-62 stated that "[i]f the District wanted to claim that the nonuse was excused, it was incumbent on the District to show that the nonuse was excused under § 46-229.04." 232 Neb. at 326, 440 N.W.2d at 472.

The court in In re Applications T-61 and T-62 listed the excuses from that statute, none of which can even remotely be said to encompass the pumping by an underground well of water which has become water incidentally stored underground

by virtue of seepage. We observe that the supreme Court appears to have strictly limited the excuses for avoidance of cancellation due to nonuse to those specifically enumerated in the statute, which does not include the contentions being advanced by Central in this case or by the landowner and the irrigation district in In re Applications T-61 and T-62.

Furthermore, we believe it important and appropriate to quote at some length from the Supreme Court's opinion in In re Applications T-61 and T-62:

At the 1984 hearing, Cochran testified that he was irrigating the land subject to application T-62 with two center pivots, that the District was recharging his well used by the pivots, that outside of the pivots he actively flood-irrigated the land, and that the seepage went South into the area irrigated by the pivots. No hydrologist testified at either the 1984 or the 1988 hearing that the water pumped from the center pivot wells was actually water from the Blue Creek Canal. The finding in 1984 that Cochran was irrigating the land from the Blue Creek Canal appears to have been erroneous. The testimony from both hearings support the director's 1988 order. In any event, Cochran has not used water directly from the Blue Creek Canal for surface irrigation for at least 3 consecutive years and has not provided evidence of an excuse. Pursuant to the statutes, the water right was properly canceled.

(Emphasis supplied.) 232 Neb. at 328, 440 N.W.2d at 474.

[4] We read the Supreme Court's opinion in In re Applications T-61 and T-62 as being a rejection of the theory advanced by Central in the case at bar. It naturally follows that an irrigation appropriation for surface irrigation must come directly from the ditches and canals of the irrigation district and must be used as surface irrigation. The pumping of water by a well, even if it might have been surface water which has become incidentally store underground water by virtue of seepage, is insufficient to excuse nonuse of an appropriation and thereby prevent cancellation.

Precedent dictates our conclusion that the director of DWR has not acted in an arbitrary, capricious, or unreasonable fashion. The director's decision conforms to law.

AFFIRMED.

GREGORY L. BAMFORD ET AL., APPELLANTS,

v.

UPPER REPUBLICAN NATURAL RESOURCES
DISTRICT, A BODY POLITIC, APPELLEE.

245 NEB. 299, 512 N.W.2d 642, 115 S. CT. 201
(CERT. DENIED).

NEBRASKA SUPREME COURT CASE NOS. S-92-562, S-92-563

FILED MARCH 4, 1994.

1. Injunction. Remedy by injunction is generally preventative, prohibitory, or protective, and equity will not usually issue an injunction when the act complained of has been committed and the injury has been done.

2. Moot Question: Appeal and Error. There is an exception to the general rule regarding moot questions. That applies to cases involving matters of public interest. The public interest exception to the rule precluding consideration of issues on appeal due to mootness requires a consideration of the public or private nature of the question presented, desirability of an authoritative adjudication for future guidance of public officials, and the likelihood of future recurrence of the same or a similar problem.

3. Waters. The owner of land is entitled to appropriate subterranean waters found under his land, but if the natural underground supply is insufficient for all owners, each is entitled to a reasonable proportion of the whole.

4. Constitutional Law: Statutes: Presumptions. It is axiomatic that statutes are afforded a presumption of constitutionality, and the unconstitutionality of a statute must be clearly established before it will be declared void.

5. Constitutional Law: Statutes. Even when a law is constitutionally suspect, a court will attempt to interpret it in a manner consistent with the Constitution.

6. Constitutional Law: Statutes: Proof. The burden of establishing the unconstitutionality of a statute is on the one attacking its validity.

7. Constitutional Law: Statutes: Due Process. When a legislative enactment is challenged on vagueness grounds, the issue is whether the two requirements of procedural due process are met: (1) adequate notice to citizens and (2) adequate standards to prevent arbitrary enforcement.

8. Constitutional Law: Legislature. Where the Legislature has provided reasonable limitations and standards for carrying out the delegated duties, no unconstitutional delegation of legislative authority exists.

9. Administrative Law. Standards in conferring discretionary power upon an administrative agency must be reasonably adequate, sufficient, and definite for the guidance of the agency in the exercise of the power conferred upon it and must also be sufficient to enable those affected to know their rights and obligations.

10. Constitutional Law: Eminent Domain. There is no constitutional limitation on the right to take private property for public use under the power of eminent domain, except as to the right to just compensation.

11. Waters. Ground water, as defined in Neb. Rev. Stat. § 46-657 (Reissue 1988), is owned by the public, and the only right held by an overlying landowner is in the use of the ground water.

12. _____. Placing limitations upon withdrawals of ground water in times of shortage is a proper exercise of the State's police power.

13. _____. When the underground water supply is sufficient for all users, a landowner is entitled to reasonable and beneficial use of that supply.

Hastings, C.J., Boslaugh, White, Caporale, Fahrnbruch, and Lanphier, JJ.,
and Grant, J., Retired.
BOSLAUGH, J.

In these two cases which were consolidated for briefing and argument in this court, the plaintiffs-appellants, Gregory L. Bamford, Bamford Partnership, Dan Adler, and Robin Roth, sought to prevent the enforcement of a cease and desist order issued by defendant-appellee, Upper Republican Natural Resources District (URNRD). URNRD issued its cease and desist order on March 12, 1992, to prevent the appellants from withdrawing ground water from nine wells until the issuance of an additional allocation permitting further withdrawals. In response, on March 26, 1992, the appellants filed a petition in case No. S-92-562, pursuant to Neb. Rev. Stat. § 84-917 (Cum. Supp. 1992), seeking a review of URNRD's issuance of the cease and desist order. On that date, the appellants also filed a separate petition in case No. S-92-563 seeking an injunction enjoining URNRD from enforcing its March 12 cease and desist order. In its answer to the appellants' petition for injunctive relief, URNRD filed a counterclaim seeking an injunction enjoining the appellants from withdrawing ground water until the appellants' wells were granted another allocation of ground water.

Following a trial on the action for injunctive relief, the district court denied the injunction sought by the appellants and granted the injunction sought by URNRD. In addition, after a review, in accordance with § 84-917(5), of URNRD's action in issuing the March 12 cease and desist order, the district court determined that the cease and desist order was properly issued and dismissed the petition which the appellants had filed pursuant to § 84-917. The appellants now appeal the decisions of the district court.

Before reviewing the appellants' assignments of error, it is helpful to provide some minimal background. We first note that center-pivot irrigation systems have been installed on each of the nine wells which are involved in this case. Appellant Gregory Bamford is the owner of land irrigated by five wells; those five tracts or "circles" are farmed by his tenant, appellant Roth. Land

irrigated by the other four wells is owned by appellant Bamford Partnership; those four circles are farmed by appellant Adler.

The land irrigated by the appellants' nine wells falls within the jurisdiction of URNRD and is within an area which, in 1977, was designated a ground water "control area." See Neb. Rev. Stat. § 46-658 (Reissue 1988). Although § 46-658(5) provides procedures for modification of a control area designation, the control area encompassing the appellants' wells remains unchanged. Consequently, the withdrawal of ground water from the appellants' wells is subject to the limitations imposed by URNRD. See Neb. Rev. Stat. § 46-666 (Reissue 1988).

In 1978, URNRD adopted rules regarding the withdrawal of ground water from wells within the district, and such withdrawals have been subject to regulation by URNRD since that time. In 1988, URNRD adopted an order allocating 75 acre-inches of ground water per irrigated acre for the 5-year period commencing January 1, 1988, and ending December 31, 1992. (Neb. Rev. Stat. § 46-657 (Reissue 1988) defines an acre-inch as "the amount of water necessary to cover an acre of land one inch deep.") Thus, in 1988, URNRD issued an allocation of 15 acre-inches per year for 5 years, but irrigators would be allowed to withdraw in excess of 15 acre-inches per year for each irrigated acre, so long as total withdrawals during the 5-year period did not exceed 75 acre-inches per irrigated acre.

In determining the total allocation available to the appellants during the 5-year period, URNRD and the appellants agreed to a "pooling" of the appellants' nine wells. Under this pooling arrangement, allocations of water which were not withdrawn from any of the nine wells could be withdrawn from any of the other nine wells. Thus, withdrawals from any single well could exceed the 75-acre-inch allocation, but total withdrawals from all nine wells could not exceed the 5-year allocation of 75 acre-inches per irrigated acre. Nevertheless, at the end of 1991, i.e., the fourth year of the allocation period, the appellants' withdrawals of ground water from the nine pooled wells had exceeded the 75-acre-inch allocation by approximately 12 acre-inches per irrigated acre. While the four wells owned by Bamford Partnership had a remaining allocation of approximately 25 acre-inches per irrigated acre at the end of 1991, the five wells owned by Gregory Bamford had exceeded their allocations by approximately 41 acre-inches per irrigated acre, thus resulting in the 12-inch "deficit" for the nine pooled wells.

Because the appellants' nine pooled wells had, at the end of 1991, withdrawn all of the ground water allocated to those wells for the 5-year period ending December 31, 1992, URNRD conducted a hearing to determine whether a cease and desist order should be issued due to the appellants' withdrawals of ground water in excess of the amount allocated. Appellant Gregory Bamford testified at this February 11, 1992, hearing. Following the hearing, URNRD issued its March 12, 1992, cease and desist order to prevent further withdrawal of ground water until the issuance of another allocation. Appellants now contend that in upholding URNRD's cease and desist order, the district court erred in (1) finding that URNRD's issuance of the cease and desist order was not arbitrary and capricious, (2) finding that the appellants' nine wells were pooled, (3) denying appellants the right to use water underlying their land when evidence failed to show that the underground water supply was insufficient for all other water users, (4) finding that the Nebraska Ground Water Management and Protection Act

was constitutional, and (5) finding that the appellants were not entitled to compensation for the taking of their property.

In reviewing the appellants' assignments of error in connection with their petitions, we first consider whether issues are presented which we may properly decide. The appellants' petitions primarily sought injunctive relief and a reversal of URNRD's issuance of the cease and desist order. However, it is apparent that the cease and desist order affected the appellants during 1992 only. The record shows that the appellants were entitled to and would have been issued an additional allocation of ground water in 1993, and statements by the appellants' counsel made during oral argument indicate that the cease and desist order was effective during 1992 only.

In Koenig v. Southeast Community College, 231 Neb. 923, 925-26, 438 N.W.2d 791, 794 (1989), this court stated:

At the heart of this action is the request for an injunction. The purpose of an injunction is the restraint of actions which have not yet been taken. Remedy by injunction is generally preventative, prohibitory, or protective, and equity will not usually issue an injunction when the act complained of has been committed and the injury has been done. [Citations omitted.] In this case the matter is fait accompli, and the action has been taken. No court could now prohibit what has already taken place As to injunction, the case has become moot.

As in Koenig, issues relating only to the cease and desist order which affected the appellants during 1992 have become moot; the matter is a fait accompli. Thus, we do not address the appellants' contention that URNRD's issuance of the cease and desist order was arbitrary and capricious. Nevertheless, we note that the evidence is uncontroverted that at the end of 1991, the fourth year of the 5-year allocation period, the appellants' withdrawals of ground water from the nine pooled wells had exceeded the amount allocated. Similarly, while the record does support the district court's determination that the nine wells were pooled, the appellants' assignment of error regarding the pooling of the nine wells is relevant only with respect to the moot issue of the propriety of URNRD's cease and desist order.

Although the passage of time has rendered moot those issues relating only to issuance of URNRD's cease and desist order, we are cognizant of additional language contained in Koenig which states:

There is an exception to the general rule regarding moot questions which should be examined. That exception applies to cases involving matters of public interest. . . . The public interest exception to the rule precluding consideration of issues on appeal due to mootness requires a consideration of the public or private nature of the question presented, desirability of an authoritative adjudication for future guidance of public officials, and the likelihood of future recurrence of the same or a similar problem.

Id. at 926-27, 438 N.W.2d at 795. We now address the appellants' remaining assignments of error, as those assignments of error involve matters of public interest likely to arise in future similar cases.

The appellants contend that the district court erred in denying them the right to use water underlying their land when evidence failed to show that the underground water supply was insufficient for all other water users. This contention is apparently based upon Nebraska's common law of ground water, i.e.: "The owner of land is entitled to appropriate subterranean waters found under his land, but . . . if the natural underground supply is insufficient for all owners, each is entitled to a reasonable proportion of the whole" Sorensen v. Lower Niobrara Nat. Resources Dist., 221 Neb. 180, 188, 376 N.W.2d 539, 546 (1985).

At the February 11, 1992, hearing conducted by URNRD, and also at the trial conducted by the district court with respect to the appellants' petition for injunctive relief, the appellants did present evidence relating to the available supply of water in the Ogallala aquifer, from which water was being withdrawn, and the effect of such withdrawals upon other water users. However, such evidence was not relevant in this case, because the question whether conditions existed requiring the regulation of the withdrawal of ground water from the appellants' wells (i.e., the question whether the underground water supply was sufficient for all users) was settled when the Director of Water Resources, pursuant to § 46-658, designated a control area encompassing appellants' nine wells. That designation effectively established that the underground water supply was insufficient for all owners using that supply. Furthermore, the record indicates that the order designating the control area was entered on August 1, 1977, and it is apparent no petition was filed seeking a review of that order within the 30 days specified by § 84-917. See B. I. Energy Corp. v. Marcus, 222 Neb. 207, 382 N.W.2d 616 (1986). Nor has the control area designation been modified pursuant to § 46-658(5). Thus, the question whether the underground water supply was insufficient for all water users was not an issue properly before either the district court or URNRD at its February 11, 1992, hearing.

The appellants also assert that they are entitled to a ground water allocation greater than the 75-acre-inch 5-year allocation granted to all wells regulated by URNRD. Again, however, the time has passed to challenge that order. The record shows that URNRD adopted the 75-acre-inch order in January or February 1988, and the appellants apparently did not timely seek a review of that URNRD decision. Furthermore, the appellants do not contend and the record does not suggest that URNRD failed to comply with the notice and public hearing requirements of Neb. Rev. Stat. § 46-663.01 (Reissue 1988) when it adopted the 75-acre-inch allocation for the 5-year period ending December 31, 1992. The 75-acre-inch allocation having been previously adopted and not challenged, at its February 11 hearing URNRD was left to consider only whether the appellants' withdrawals of water had exceeded the allocated amount and whether a cease and desist order should therefore be issued. URNRD then determined that the appellants had exceeded their 75-acre-inch allocation, and in accordance with Neb. Rev. Stat. § 46-663(5) (Reissue 1988) and its own procedural rules, URNRD issued its cease and desist order.

The appellants next challenge the constitutionality of statutory provisions authorizing URNRD's issuance of a cease and desist order. In doing so, the appellants state that the Nebraska Ground Water Management and Protection Act is both vague and overbroad. See, also, State v. Copple, 224 Neb. 672, 401 N.W.2d 141 (1987). However, the argument which the appellants articulate presents only a vagueness question in the form of an assertion that the applicable statutory

provisions are an unconstitutional delegation of legislative authority. As stated in Kwik Shop v. City of Lincoln, 243 Neb. 178, 182-83, 498 N.W.2d 102, 106 (1993):

It is axiomatic that statutes are afforded a presumption of constitutionality, and the unconstitutionality of a statute must be clearly established before it will be declared void. State v. Kipf, 234 Neb. 227, 450 N.W.2d 397 (1990). Even when a law is constitutionally suspect, a court will attempt to interpret it in a manner consistent with the Constitution. See *id.* See, also, State ex rel. Wright v. Pepperl, 221 Neb. 664, 380 N.W.2d 259 (1986). The burden of establishing the unconstitutionality of a statute is on the one attacking its validity. In re Guardianship and Conservatorship of Sim, 225 Neb. 181, 403 N.W.2d 721 (1987).

When a legislative enactment is challenged on vagueness grounds, the issue is whether the two requirements of procedural due process are met: (1) adequate notice to citizens and (2) adequate standards to prevent arbitrary enforcement. Kolender v. Lawson, 461 U.S. 352, 103 S. Ct. 1855, 75 L. Ed. 2d 903 (1983); City of Lincoln v. ABC Books, Inc., 238 Neb. 378, 470 N.W.2d 760 (1991). See, also, Grayned v. City of Rockford, 408 U.S. 104, 92 S. Ct. 2294, 33 L. Ed. 2d 222 (1972); State v. Fellman, 236 Neb. 850, 464 N.W.2d 181 (1991). "In other words, due process requires that an enactment supply (1) a 'person of ordinary intelligence a reasonable opportunity to know what is prohibited' and (2) 'explicit standards for those who apply [it].'" ABC Books, Inc., 238 Neb. at 382, 470 N.W.2d at 764 (quoting Grayned, *supra*).

In re Application U-2, 226 Neb. 594, 413 N.W.2d 290 (1987), presented an issue similar to the issue raised by the appellants. The court stated:

Appellants . . . argue that § 46-226.01 is an unconstitutional delegation of legislative authority and that it does not contain adequate legal standards to govern the director's review of an application. We find no merit in this claim. We have held that where the Legislature has provided reasonable limitations and standards for carrying out the delegated duties, no unconstitutional delegation of legislative authority exists. Mann v. Wayne County Board of Equalization, 186 Neb. 752, 186 N.W.2d 729 (1971). Section § [sic] 46-226.02 sets out specific conditions which must be met before the director may approve an application

In addition, Neb. Rev. Stat. § 46-209 (Reissue 1984) gives DWR jurisdiction "over all matters pertaining to water rights for irrigation, power, or other useful purposes" The Legislature has recognized the expertise and experience needed to determine the difficult questions presented in the overall water situation in this state when it required, by Neb. Rev. Stat. § 46-701 (Reissue 1984), that the director of DWR be a professional engineer with at least 5 years' experience in a position of responsibility in irrigation work.

This court has recognized the difficulties inherent in requiring the Legislature to spell out each standard in complex fields in areas where expanding technology and complex theories daily change. In State ex rel. Douglas v. Nebraska Mortgage Finance Fund, 204 Neb. 445, 465, 283 N.W.2d 12, 24 (1979), we stated:

"The question of how far the Legislature should go in filling in the details of the standards which an administrative agency is to apply raises large issues of policy in which the Legislature has a wide discretion, and the court should be reluctant to interfere with such discretion. Such standards in conferring discretionary power upon an administrative agency must be reasonably adequate, sufficient, and definite for the guidance of the agency in the exercise of the power conferred upon it and must also be sufficient to enable those affected to know their rights and obligationsThe modern tendency is to be more liberal in permitting grants of discretion to an administrative agency in order to facilitate the administration of laws as the complexity of economic and governmental conditions increases."

Similarly, in *Anderson v. Tiemann*, 182 Neb. 393, 401-02, 155 N.W.2d 322, 328 (1976), we stated: "Delegation of legislative power is most commonly indicated where the relations to be regulated are highly technical or where regulation requires a course of continuous decision."

In re Application U-2, 226 Neb. at 607-09, 413 N.W.2d at 299-300.

We now turn to the statutory provisions bearing upon the issuance of the March 12 cease and desist order, first noting that with respect to the following quoted sections, § 46-657 provides requisite definitions. That section states:

As used in the Nebraska Ground Water Management and Protection Act

. . . .

(6) District shall mean a natural resources district operating pursuant to Chapter 2, article 32;

(7) Director shall mean the Director of Water Resources;

. . . .

(14) Board shall mean the board of directors of a district

Section 46-658, further provides:

An area may be designated a control area by the director following a hearing initiated in accordance with subsection (3) of this section if it shall be determined, following evaluation of relevant hydrologic and water quality data, history of developments, and projection of effects of current and new development, that development and utilization of the ground water supply has caused or is likely to cause within the reasonably foreseeable future the existence of either of the following conditions:

(a) An inadequate ground water supply to meet present or reasonably foreseeable needs for beneficial use of such water supply; or

(b) Dewatering of an aquifer, resulting in a deterioration of the quality of such ground water sufficient to make such ground water unsuitable for the present purposes for which it is being utilized.

(2) When determining whether to designate a control area because of the existence of any of the conditions listed in subsection (1) of this section, the director's considerations shall include, but not be limited to, whether conflicts between ground water users are occurring or may be reasonably anticipated or whether ground water users are experiencing or will experience within the foreseeable future substantial economic hardships as a direct result of current or anticipated ground water development or utilization.

(3) A hearing to designate a control area may be initiated by a district whenever it has information, sufficient in the opinion of the board of directors, to require that any portion of such district should be designated as a control area. . . .

(4)(a) Within thirty days after a hearing has been initiated pursuant to subsection (3) of this section, the director shall consult with the district and fix a time and place for a public hearing to consider the information supplied and to hear any other evidence. . . .

(b) At the hearing, all interested persons shall be allowed to appear and present testimony. The Conservation and Survey Division of the University of Nebraska, the Nebraska Natural Resources Commission, and the Department of Environmental Control shall offer as evidence any information in their possession which they deem relevant to the purposes of the hearing. After the hearing and after any studies or investigations conducted by or on behalf of the director as he or she deems necessary, the director shall determine whether a control area shall be designated. If the director determines that no control area shall be established, he or she shall issue an order declaring that no control area shall be designated.

(c) If the Director determines that a control area shall be established, he or she shall consult with such relevant state agencies named in subdivision (b) of this subsection and with the district or districts affected and determine the boundaries of the control area, taking into account the considerations enumerated in subsection (1) of this section, the effect on political subdivisions, and the socioeconomic and administrative factors directly affecting the ability to implement and carry out local ground water management, control, and protection.

In addition, § 46-666 states:

(1) A district in which a control area has been designated pursuant to subsection (1) of section 46-658 shall by order adopt one or more of the following controls for the control area:

(a) It may determine the permissible total withdrawal of ground water for each day, month, or year and allocate such withdrawal among the ground water users;

(2) In adopting, amending, or repealing any control authorized by subsection (1) of this section . . . the district's considerations shall include, but not be limited to, whether it reasonably appears that such action will mitigate or eliminate the condition which led to designation of the control or management

area, will encourage a high degree of water use efficiency, or will improve the administration of the area.

(3) The adoption, amendment, or repeal of any authorized control in a control area shall be subject to the approval of the director. The director may hold a public hearing to consider testimony regarding the control prior to the issuance of an order approving or disapproving the adoption, amendment, or repeal of the control. . . . In approving the adoption, amendment, or repeal of an authorized control in a control area, the director's considerations shall include, but not be limited to, those enumerated in subsection (2) of this section.

(5) If the district determines, following a public hearing conducted pursuant to section 46-665, that depletion or contamination of the ground water supply in the control area or any portion of the control area is so excessive that the public interest cannot be protected solely through implementation of reasonable controls adopted pursuant to subsection (1) of this section, it may, with the approval of the director, close all or a portion of the control area to the issuance of any additional permits for a period of one calendar year. Such areas may be further closed thereafter by a similar procedure for additional one-year periods. . . .

Finally, § 46-663 states:

Regardless of whether or not any portion of a district has been designated as a control, management, or special ground water quality protection area, in order to administer and enforce the Nebraska Ground Water Management and Protection Act and to effectuate the policy of the state to conserve ground water resources, a district may:

(5) Issue cease and desist orders, following ten days' notice to the person affected stating the contemplated action and in general the grounds for the action and following reasonable opportunity to be heard, to enforce any of the provisions of the act or of orders or permits issued pursuant to it, to initiate suits to enforce the provisions of orders issued pursuant to the act, and to restrain the construction of illegal wells or the withdrawal or use of water from such wells.

We find that the above-cited statutes provide adequate notice to citizens and adequate enforcement standards regarding the establishment of control areas, the adoption of rules to control water usage, and the issuance of cease and desist orders to prevent violations of such rules. As in *In re Application U-2*, 226 Neb. 594, 610, 413 N.W.2d 290, 301 (1987), the applicable statutory provisions "clearly outlined the legal field of battle and [are] not unconstitutional."

We finally address the appellants' contention that the issuance of a cease and desist order in this case is tantamount to a regulatory "taking," and their claim that the district court therefore erred in failing to award them compensation as a result of the issuance of the cease and desist order. With respect to this issue, we point out that the issue of compensation was, in fact, not before the district court, since the appellants' petitions sought only a

review of the action of URNRD in issuing the cease and desist order and an injunction which would have prevented the enforcement of that order. The appellants' petition did ask the district court to overturn URNRD's cease and desist order on the ground that the statute under which it was authorized and issued resulted in an unconstitutional taking of property without just compensation. In that regard, we note that there is no constitutional limitation on the right to take private property for public use under the power of eminent domain, except as to the right to just compensation. See Hammer v. Department of Roads, 175 Neb. 178, 120 N.W.2d 909 (1963). However, the appellants' petitions did not seek such compensation, and the appellants therefore failed to properly place that issue before the district court. In any event, however, the appellants' analysis fails to support their takings claim.

The appellants attempt to lay a foundation for their takings claim by citing language from Sorensen v. Lower Niobrara Nat. Resources Dist., 221 Neb. 180, 376 N.W.2d 539 (1985). In Sorensen, 221 Neb. at 191-92, 376 N.W.2d at 548, this court stated that "the right of an owner of overlying land to use ground water is an appurtenance constituting property protected by Neb. Const. art. I, § 21: 'The property of no person shall be taken or damaged for public use without just compensation therefor.'" However, ground water, as defined in § 46-657, is owned by the public, and the only right held by an overlying landowner is in the use of the ground water. In re Application U-2, supra. Furthermore, placing limitations upon withdrawals of ground water in times of shortage is a proper exercise of the State's police power. See Sporhase v. Nebraska ex rel. Douglas, 458 U.S. 941, 102 S. Ct. 3456, 73 L. Ed. 2d 1254 (1982).

Quoting Olson v. City of Wahoo, 124 Neb. 802, 248 N.W. 304 (1933), State ex rel. Douglas v. Sporhase, 208 Neb. 703, 705, 305 N.W.2d 614, 617 (1981), rev'd on other grounds 458 U.S. 941, 102 S. Ct. 3456, 73 L. Ed. 2d 1254 (1982), recites Nebraska's common law of ground water:

"The . . . rule is that the owner of land is entitled to appropriate subterranean waters found under his land, but he cannot extract and appropriate them in excess of a reasonable and beneficial use upon the land which he owns, especially if such use is injurious to others who have substantial rights to the waters, and if the natural underground supply is insufficient for all owners, each is entitled to a reasonable proportion of the whole"

Under this rule, when the underground water supply is sufficient for all users, a landowner is entitled to reasonable and beneficial use of that supply. Apparently with that in mind, the appellants point to language in Prather v. Eisenmann, 200 Neb. 1, 7, 261 N.W.2d 766, 770 (1978), stating: "Under the reasonable use doctrine, two neighboring landowners . . . can withdraw all the supply he [sic] can put to beneficial and reasonable use. What is reasonable is judged solely in relationship to the purpose of such use on the overlying land." The appellants then conclude that they were entitled to withdraw as much water as was required to use their land as they chose--in this case, to grow a corn crop.

The appellants' reliance on Prather is improvident, for the court specifically found that under the circumstances of that case, the water supply was sufficient for all users. Contrarily, as discussed previously, the

designation of a control area which included the appellants' irrigated land established that in this instance the available supply of water was insufficient for all users.

In addition, while the common-law rule for ground water was adopted in Olson, supra, the Legislature has the power to determine public policy with regard to ground water and can alter the common law governing the use of ground water. See Sorensen, supra. See, also, Sporhase, supra.

Finally, the appellants state that they were deprived of all economic use of their land during 1992 and argue that under Lucas v. South Carolina Coastal Council, ___ U.S. ___, 112 S. Ct. 2886, 120 L. Ed. 2d 798 (1992), they were therefore entitled to compensation. In Lucas, the Court found that a landowner was entitled to compensation because South Carolina's Coastal Zone Management Act prohibited all economically beneficial use of his land. However, the appellants' assertions in this instance are little more than a claim that because they could not withdraw enough water to grow a corn crop, they were therefore deprived of all economic use of their land. The record here fails to show that the appellants were, in fact, deprived of all economic use of their land in 1992, and, if only for that reason, Lucas is inapplicable under the circumstances presented here.

For the reasons stated in the opinion, the appeal in case No. 92-563 is dismissed as moot; the judgment in case No. S-92-562 is affirmed.

JUDGMENT IN NO. S-92-562 AFFIRMED.
APPEAL IN NO. S-92-563 DISMISSED.

CENTRAL PLATTE NATURAL RESOURCES DISTRICT,
APPELLEE AND CROSS-APPELLEE,

v.

STATE OF WYOMING, APPELLANT, CENTRAL NEBRASKA PUBLIC POWER AND
IRRIGATION DISTRICT, APPELLEE AND CROSS-APPELLANT, AND LOWER
PLATTE NORTH NATURAL RESOURCES DISTRICT ET AL., APPELLEES,
IN RE APPLICATIONS A-17004, A-17005, A-17006, A-17007, A-17008,
AND A-17009 OF THE CENTRAL PLATTE NATURAL RESOURCES DISTRICT.

245 NEB. 439, 513 N.W.2d 847

NEBRASKA SUPREME COURT CASE NO. S-92-664

FILED MARCH 25, 1994.

1. Administrative Law: Waters: Appeal and Error. In appeals from the Department of Water Resources, an appellate court's review of factual determinations is limited to deciding whether the agency's determination is supported by competent and relevant evidence and is not arbitrary, capricious, or unreasonable.
2. Administrative Law: Statutes: Appeal and Error. The meaning of a statute is a question of law, and a reviewing court is obligated to reach its conclusions independent of the determination made by the administrative agency.
3. Waters: Words and Phrases. For purposes of an instream flow application, unappropriated water is that water which is available for appropriation because it is not subject to an existing appropriation right.
4. Waters. The holder of an appropriation right is required to use the water only for beneficial purposes. This is known as the beneficial use requirement.
5. _____. The beneficial use requirement limits the amount of water which the holder can actually appropriate. An appropriation right extends only as far as the beneficial use requirement will allow.
6. Waters: Words and Phrases. In the definition of unappropriated water, the phrase "subject to an existing appropriation right" refers to the appropriation right measured by the beneficial use limit.
7. Waters. In applications for instream flows, the historic flow method is a permissible way of measuring the beneficial use limit.
8. _____. In determining the amount of unappropriated water available for an instream flow appropriation, the director must account for water which may be diverted by two types of senior appropriators whose rights are not reflected in the historic flow records: pending senior applications and approved-but-unconstructed senior applications.

9. Waters: Endangered Species. Before authorizing a diversion project, the Department of Water Resources must obtain from the Game and Parks Commission a "nonjeopardy opinion," an opinion that the project will not jeopardize threatened or endangered species.
10. Waters: Endangered Species: Evidence. Although the nonjeopardy opinion does not give the Game and Parks Commission absolute veto power, neither the Department of Water Resources nor the applicant can ignore the conclusion of the Game and Parks Commission, if in fact the evidence supports that conclusion.
11. Waters. The opinion of the Game and Parks Commission does not, merely by being issued, impose affirmative requirements upon an application for a water appropriation.
12. _____. Neb. Rev. Stat. § 46-2,115(1) (Reissue 1988) does not require the director of the Department of Water Resources to consider future ground water depletion.
13. _____. To the extent that ground water will be withdrawn in the future, this ground water remains, at the present, unappropriated water; ground water which has not been removed also constitutes unappropriated water.
14. _____. To be available, a water supply does not need to be perfectly reliable. To be available in a practical sense, the supply of water must be fairly continuous and dependable.
15. _____. A determination regarding water availability cannot and should not be divorced from the applicant's purpose.
16. Waters: Endangered Species: Words and Phrases. In the context of an instream flow application to maintain existing wildlife habitats, "fairly continuous and dependable" means the flow regime which the species can bear. Put another way, there is sufficient water available under Neb. Rev. Stat. § 46-2,115(1) (Reissue 1988) when there is enough water to maintain the wildlife habitat sought by an applicant.
17. Waters. Interference with senior water rights occurs when a junior appropriator's use deprives the senior appropriator of some part of his allotment.
18. Waters: Proof. An applicant can establish noninterference by showing that the sought-after appropriation meets the definition of an instream flow appropriation. That is, the applicant must establish that the appropriation will be (1) an undiverted application (2) of the waters of a natural stream within or bordering upon the state (3) for recreation or fish and wildlife purposes.
19. Administrative Law: Waters. The Department of Water Resources is subject to the Administrative Procedure Act.
20. Administrative Law. Under the Administrative Procedure Act, an agency's order must contain findings of fact and conclusions of law. The findings of fact shall consist of a concise statement of the conclusions upon each contested issue of fact.

21. Administrative Law: Appeal and Error. The Administrative Procedure Act requires agency orders to contain conclusions on each contested issue of fact so that reviewing courts can discern why the agency reached its ultimate conclusions.
22. Administrative Law. An administrative order which does no more than state its ultimate conclusion—"application granted" or "application denied"—clearly fails to provide a sufficient basis for the order.
23. _____. An administrative order which fails to make findings on each required element also fails to provide a sufficient basis for the order.
24. Administrative Law: Waters. Neb. Rev. Stat. § 46-2,116 (Cum. Supp. 1992) does not require the director of the Department of Water Resources to make a finding regarding forgone uses.
25. Administrative Law: Evidence: Appeal and Error. Unless there is affirmative evidence to the contrary, a reviewing court will presume that an agency has duly considered all the evidence before it.
26. Waters. In complying with Neb. Rev. Stat. § 46-2,115(5) (Reissue 1988), the director of the Department of Water Resources is not required to provide a discussion of forgone uses.
27. Waters: Witnesses. The Department of Water Resources has the power to compel the attendance of witnesses.
28. Administrative Law: Judicial Notice: Appeal and Error. Nebraska appellate courts generally do not take judicial notice of administrative rules and regulations.
29. Administrative Law: Rules of Evidence: Witnesses: Presumptions. When the Nebraska Evidence Rules apply to an administrative hearing, those persons performing adjudicative functions are presumptively incompetent to testify. However, there are limits to an agency's power to shield its employees from a subpoena. An employee with unique knowledge indispensable to the adjudication may be subject to a subpoena.
30. Administrative Law: Due Process. In formal agency adjudications, as in court proceedings, due process requires a neutral, or unbiased, adjudicatory decisionmaker.
31. Administrative Law: Presumptions. Administrative adjudicators serve with a presumption of honesty and integrity.
32. Administrative Law: Due Process. Although due process requires disqualification when the administrative adjudicator has actually prejudged the precise facts at issue, due process does not require the disqualification of one who has merely been exposed to or investigated the facts at issue.

Hastings, C.J., Boslaugh, White, Caporale, Fahrnbruch, and Lanphier, JJ., and Grant, J., Retired.
WHITE, J.

The Central Platte Natural Resources District (CPNRD) applied for instream flow appropriations in the Platte River. The director of the Department of Water Resources (director) granted portions of the applications. The State of Wyoming (Wyoming), which had objected to the applications, appealed to the Nebraska Court of Appeals. The Court of Appeals affirmed. Wyoming then petitioned for and was granted further review in this court. We affirm in part and in part reverse. The cause is remanded for further proceedings.

I. BACKGROUND

On July 25, 1990, CPNRD filed six applications for permits to appropriate water for instream flows in the Platte River. CPNRD essentially sought to reserve water rights in order to maintain food sources and habitats for five bird species. The details of these applications are set forth in the Court of Appeals opinion, In re Applications A-17004 et al., 4 NCA 182, ___ N.W.2d ___ (1993). Wyoming objected to the applications. Wyoming owns land bordering the Platte River in Buffalo and Kearney Counties in Nebraska and intends to use that land as a whooping crane migrational habitat.

During July and September 1991, the Department of Water Resources held hearings on CPNRD's application. On July 2, 1992, the director granted three of the applications, granted in part and denied in part one of the applications, denied one application, and dismissed one application. Wyoming appealed from this decision. The appeal concerns only those applications and parts of applications which the director granted. Additional facts will be supplied in conjunction with the specific assignments of error.

Wyoming asserts eight assignments of error. These assignments of error fall roughly into two groups. First, Wyoming asserts that the Court of Appeals improperly interpreted and applied three subsections of Neb. Rev. Stat. § 46-2,115 (Reissue 1988): subsection (1), concerning the availability of unappropriated water; subsection (3), concerning the interference with senior water rights; and subsection (5), concerning the public interest. Second, Wyoming asserts that the Court of Appeals erred in finding that the participation of Dr. Ann Bleed, a state hydrologist, did not violate due process.

The standard of review in appeals from the Department of Water Resources is well established. Regarding factual determinations, an appellate court's review is limited to deciding whether the agency's determination is supported by competent and relevant evidence and is not arbitrary, capricious, or unreasonable. In re Applications A-16027 et al., 242 Neb. 315, 495 N.W.2d 23 (1993) (Blue River), modified on other grounds 243 Neb. 419, 499 N.W.2d 548; In re Application A-16642, 236 Neb. 671, 463 N.W.2d 591 (1990) (Long Pine Creek); In re Application A-15738, 226 Neb. 146, 410 N.W.2d 101 (1987) (Enders Reservoir). The meaning of a statute, however, is a question of law, and a reviewing court is obligated to reach its conclusions independent of the determination made by the administrative agency. Long Pine Creek, supra.

II. ANALYSIS

1. § 46-2,115

Nebraska has enacted a statutory scheme which permits instream flow appropriations. See Neb. Rev. Stat. §§ 46-2,107 through 46-2,119 (Reissue 1988 & Cum. Supp. 1992). We have held that this statutory scheme is constitutional. See Long Pine Creek, supra.

Under the statutory scheme, the director shall approve applications for instream flows only if the director finds that (1) there is unappropriated water available to provide for the instream appropriation; (2) the appropriation is necessary to maintain the instream use or uses for which the appropriation has been requested; (3) the appropriation will not interfere with any senior surface water appropriation; (4) the rate and timing of the flow is the minimum necessary to maintain the instream use or uses for which the appropriation has been requested; and (5) the application is in the public interest. § 46-2,115. The burden of proof is on the applicant to establish these elements. Neb. Rev. Stat. § 46-209 (Cum. Supp. 1992). At issue here are subsections (1), (3), and (5).

(a) Availability of Unappropriated Water

Wyoming contends that the director improperly found, under § 46-2,115(1), that there was sufficient unappropriated water to grant the instream flow applications. Wyoming further contends that the Court of Appeals improperly reviewed the decision. Wyoming's contention regarding unappropriated water consists of four separate arguments.

(i) Methodology

Wyoming first argues that the director used an improper methodology to determine water availability. Wyoming also argues that the Court of Appeals improperly reviewed the director's decision.

The testimony at the hearing established two possible methods of determining water availability.

CPNRD's witness, Duane Woodward, testified to the historic flow method. To arrive at the historic flow, Woodward obtained daily flow records from various gauging stations along the river. Using approximately 30 years of such measurements, Woodward determined how often a given flow occurs at a given station. For example, the historic flow data could establish that the flow at the Overton station will exceed 500 cubic feet per second (cfs) 91 percent of the time. The historic flow data can also be used to establish the mean and median flow levels, or incremental flow levels, at a given station. The historic flow data represents the amount of water actually flowing in the river; as such, it reflects the consequences of any actual upstream diversions by appropriators.

Wyoming's witness, David Frick, suggested a different method for determining water availability, which we will refer to as the full rights method. Frick testified that the historic flow data should be reduced by the existing appropriation rights. Frick would also estimate and account for any flow returning to the river. The downward-adjusted number would thus represent the

amount of water available if all appropriators simultaneously exercised the full extent of their appropriation rights.

In reaching his final decision, the director concluded that "the historic records fairly reflect current and reasonably expected river flows, and . . . adjustments are deemed unnecessary." It thus appears that the director followed the historic flow method.

The Court of Appeals found that the choice of methodology was a factual question—whether the director was using a relevant methodology—and that Woodward's testimony supported the director's methodology.

We find that the Court of Appeals erred in characterizing the methodology issue as a factual question; the methodology issue is a question of law. Certainly the methodology must be relevant, but it must also be in accord with law. We understand Wyoming's challenge to be that the historic flow method is relevant but not in accord with law. Addressing methodology as a question of law, we conclude that the director used a permissible method to determine the amount of unappropriated water.

To grant an instream flow application, by statute, the director must find that there is sufficient "unappropriated water available." § 46-2,115(1). For purposes of an instream flow application, this court has previously defined "unappropriated water" as "that water which is available for appropriation because it is not subject to an existing appropriation right." Long Pine Creek, 236 Neb. at 692, 463 N.W.2d at 606. Accord Enders Reservoir, *supra*. We must now decide what is meant by "subject to an existing appropriation right." Specifically, we must decide whether the director may use the historic flow method to determine the amount of water not subject to an existing appropriation right.

We have touched upon the methodology issue twice before, in Enders Reservoir and Long Pine Creek. Significantly, however, these two cases did not require us to approve either the historic flow method or the full rights method. Thus, these two cases do not provide us with a rule by which we can test the director's methodology.

According to the Nebraska Constitution, the use of the water of every natural stream within the State of Nebraska is dedicated to the people of the state for beneficial purposes. Neb. Const. art. XV, § 5. All appropriations must be for some beneficial purpose. Neb. Rev. Stat. § 46-229 (Reissue 1988). The holder of an appropriation right is required to use the water only for beneficial purposes. Enders Reservoir, *supra*; Frenchman Valley Irr. Dist. v. Smith, 167 Neb. 78, 91 N.W.2d 415 (1958). This is known as the beneficial use requirement. See, Enders Reservoir, *supra*; Hostetler v. State, 203 Neb. 776, 280 N.W.2d 75 (1979).

The beneficial use requirement limits the amount of water which the holder can actually appropriate. For example, if a landowner had an appropriation right to use 10 cfs for irrigation purposes, and if the landowner needed only 5 cfs in a given month, then the landowner would not be entitled to capture and sell the other 5 cfs. Cf. Hostetler, *supra*. An appropriation right extends only as far as the beneficial use requirement will allow. A. Dan Tarlock, Law of Water Rights and Resources § 5.05[2] (1993).

It thus appears that an appropriation right can be measured in two ways. First, the right can be measured with reference to the appropriation limit. This is a fixed and theoretical limit--the most water that a particular holder is authorized to use. Second, the right can be measured with reference to the beneficial use limit. This is a fluctuating and practical limit--the amount of water that a particular holder is entitled to use at any given time.

We find that the phrase "subject to an existing appropriation right" refers to the appropriation right measured by the beneficial use limit. That is, when the director considers an instream flow application, the director must find that there is enough water that is not subject to another appropriator's beneficial use. The question then becomes how the director is to measure the water that is not subject to another appropriator's beneficial use.

We find that the historic flow method is a permissible way of measuring the beneficial use limit. As explained above, the beneficial use limit fluctuates with the appropriators' needs. The appropriators' needs fluctuate with external factors. The most important external factor is the weather; in a dry year, the holders' need to divert water for irrigation increases dramatically. The historic flow method lends perspective to the fluctuations because the data is collected over a span of years. According to Woodward, the historic flow data used in his calculations encompassed almost 30 years and included periods of high precipitation and periods of drought. In short, the amount of water that is actually in the river is a rough approximation of the amount of water not needed for beneficial use elsewhere. Accord Temescal Water Co. v. Dept. Public Works, 44 Cal. 2d 90, 280 P.2d 1 (1955) (stating that the amount of unappropriated water will depend on the stream's flow, the rainfall, and the nonuse of existing rights).

We hold that the director used a permissible methodology, the historic flow method, to determine that there was sufficient unappropriated water available. We stress that our holding is limited to applications for instream flows.

(ii) Senior Applications

Wyoming next argues that the director erred by failing to account for pending senior applications. Wyoming also argues that in reviewing this issue, the Court of Appeals erred by relying on evidence submitted for a limited purpose.

In determining the amount of unappropriated water available, the director must account for water which may be diverted by two types of senior appropriators whose rights are not reflected in the historic flow records: pending senior applications and approved-but-unconstructed senior applications. The director considered two such senior applications relevant to CPNRD's instream flow applications: the Landmark Project and the Prairie Bend Project.

The director denied the application for the Landmark Project, and this court affirmed that decision. See Blue River, *supra*. Therefore, the Landmark Project does not necessitate any adjustments to the historic flow records. The Prairie Bend Project is more problematic.

Prairie Bend is CPNRD's own project. Prairie Bend involves, in part, a diversion of water from the Platte River near Kearney, Nebraska. Ron Bishop,

manager of CPNRD, testified that although the Prairie Bend Project would be senior in priority to CPNRD's instream flow appropriations, CPNRD would operate Prairie Bend in such a manner as to first honor its own instream flow permits. Relying on Bishop's testimony, the director found that the Prairie Bend Project did not necessitate any adjustments to the historic flow records.

We find that the record does not support the director's conclusion that Prairie Bend will divert water as if it were junior to, not senior to, the instream flows.

The director's reliance on Bishop's sworn testimony is misplaced. In essence, Bishop purported to waive Prairie Bend's appropriation right to the extent necessary to satisfy the requirements of the instream flow application. There is no evidence to establish that Bishop has the power to bind CPNRD to such a waiver. If Bishop has no power to bind CPNRD, then his testimony cannot be relied on as substantive proof that the Prairie Bend Project will not reduce the existing flows. We therefore find that the evidence cited by the director does not support his conclusion.

The Court of Appeals affirmed the director's decision on a different basis. The court linked together three items: Neb. Rev. Stat. § 37-435 (Cum. Supp. 1992), a Game and Parks Commission opinion, and a biological assessment. We find that the evidence cited by the Court of Appeals does not support the director's conclusion.

Under § 37-435, before authorizing a diversion project, the Department of Water Resources must consult with the Game and Parks Commission. See Little Blue N.R.D. v. Lower Platte North N.R.D., 210 Neb. 862, 317 N.W.2d 726 (1982) (Little Blue II), overruled on other grounds, Blue River, supra. The department must obtain from the Game and Parks Commission a "nonjeopardy opinion"—an opinion that the project will not jeopardize threatened or endangered species. See Little Blue II, supra.

In Little Blue II, this court discussed the relative power of the Game and Parks Commission, the Department of Water Resources, and the applicant. We held that although the nonjeopardy opinion does not give the Game and Parks Commission absolute veto power, neither the department nor the applicant can ignore the conclusion of the Game and Parks Commission, "if in fact the evidence supports that conclusion." Little Blue II, 210 Neb. at 873, 317 N.W.2d at 733.

Citing Little Blue II, the Court of Appeals stated that "the Game and Parks Commission can impose minimum instream flow requirements upon an application." In re Applications A-17004 et al., 4 NCA 182, 198, ___ N.W.2d ___, ___ (1993). While this may be true in a practical sense, it is not true in a legal sense. For example, the director is not required to accept the conclusion of the Game and Parks Commission if the evidence does not support that conclusion. See Little Blue II, supra. The opinion of the Game and Parks Commission does not, merely by being issued, impose affirmative requirements upon an application.

There is simply no evidence in the record that the Prairie Bend Project is legally obligated to pass the minimum flows required by the instream flow applications. Although the biological assessment cited by the Court of Appeals is some evidence of Prairie Bend's intent to pass certain flows, it is not legally binding. Parenthetically, we also note that not all the flows suggested

by the biological assessment meet or exceed the requirements of the instream flow applications.

Without firm evidence that Prairie Bend will pass the minimum flows required by the instream flow applications, the possibility exists that the operation of Prairie Bend will reduce the amount of water available for the instream flow applications. Thus, the director was not at liberty to assume that Prairie Bend would have no effect on water availability. The record does not support the director's conclusion that "there are no pending senior applications that would in fact or in effect further deplete existing flows." The applications must be remanded so that the director can consider how the Prairie Bend Project will affect water availability.

In the interest of judicial economy, we will consider Wyoming's additional assignments of error.

(iii) Ground Water Depletion

Wyoming next argues that the director should have adjusted the historic flow amounts by subtracting future and current ground water depletion.

Ground water depletion, in this context, concerns wells which drain water from the aquifer. The aquifer, in turn, is recharged by the river. As a result of this depletion and recharging, the flows in the stream may be reduced.

At the hearing, Wyoming offered the testimony of Vern Hinckley, a hydrogeologist. Hinckley reviewed a number of studies regarding future ground water depletion. These studies were predicated on varying projections regarding the extent of future ground water development. Based on his review of the studies, Hinckley offered his opinion that future ground water depletions will reduce the flows in the Platte River by 100 to 200 cfs. However, on cross-examination, Hinckley admitted that he had not made any effort to compare the studies' projections with actual ground water development.

The director's opinion does not discuss ground water depletion. The Court of Appeals affirmed the director's decision, reasoning that the director, as fact finder, was entitled to determine the weight given to expert testimony. We find that the Court of Appeals reached the correct result for the wrong reason.

To put this argument into perspective, we reiterate that the central issue is the proper definition of unappropriated water. Relying on Hinckley's testimony, Wyoming suggests in essence that ground water withdrawn from wells which are recharged by the Platte constitutes appropriated water. We disagree.

We have faced this issue once before. In Long Pine Creek, the objectors raised the possibility of future ground water depletion. Based on the evidence then presented, we found that sufficient water existed in the creek to meet the application despite the possibility of increased ground water withdrawals. We reserved the question of "whether the statute requires a finding that the availability of water for the instream appropriation will not be adversely affected by subsequent events." Long Pine Creek, 236 Neb. at 694, 463 N.W.2d at 607.

We now answer the question reserved in Long Pine Creek by holding that the statute does not require the director to consider future ground water depletion.

To the extent that ground water will be withdrawn in the future, this ground water remains, at the present, unappropriated water. In part II(1)(a)(i) of this opinion, we held that for purposes of an instream flow application, surface water which had not been diverted from the Platte River for a beneficial use constituted unappropriated water. It logically follows that ground water which has not been removed also constitutes unappropriated water. We therefore hold that the director was not obliged to reduce the historic flow records to account for future ground water depletions.

To the extent that ground water is currently being withdrawn and recharged by the Platte, the ground water depletion is accounted for by the historic flow records. Hinckley testified that ground water depletion is not always immediately reflected by the level of flow; the depletion and recharge occur over a period of time, which can be as long as 17 years. Other than these general statements, however, there is no specific evidence establishing any depletions for which the historic flow records have failed to account. There is no evidence, in other words, that the historic flow records are inaccurate with respect to current ground water depletion. The director therefore did not err in relying on the historic flow records to account for current ground water depletion.

We note that the relative rights of those using ground water and those using surface water are often unclear. The courts can begin to give outlines and shape to these rights, but only in a case-by-case, piecemeal fashion, and only when those rights are brought into direct conflict. Wyoming's evidence regarding ground water depletion does not establish a direct conflict, but, rather, an anticipated conflict. This anticipated conflict is best resolved by the policy-based decisionmaking process that is the province of our Legislature. In fact, the Legislature has recently created a system whereby public water suppliers--municipalities, water districts, irrigation districts, and the like--can apply for appropriation rights and thus secure their priority. See 1993 Neb. Laws, L.B. 301.

It is the Legislature, and not the courts, which can paint a water rights picture with broad strokes and bold colors. It is to the Legislature that Wyoming must direct its argument regarding future ground water depletion.

(iv) Continuity and Dependability

Wyoming next argues that the director misapplied the relevant legal standard regarding water availability. Wyoming also argues that the Court of Appeals erred in failing to correct this misapplication. The director's approach to water availability and Wyoming's argument regarding that approach cannot be understood without some discussion of the Enders Reservoir case, to which we now turn.

In Enders Reservoir, three irrigation districts applied for a transbasin diversion. The applicants proposed to divert water from the South Platte River basin to the Frenchman River, which flows into the Enders Reservoir and eventually into the Republican River. The director found that there was insufficient available water: "[On] average, less than one-fourth [applicants']

maximum demand would have been available at their proposed diversion point.' . . . '[T]here is not a source of unappropriated water at [a]pplicants' proposed South Platte River diversion point sufficient to meet their demand.'" Enders Reservoir, 226 Neb. at 156, 410 N.W.2d at 107-08. Due in part to insufficient water availability, the director denied the application.

This court affirmed the director's decision. We recognized that to be "available," a water supply did not need to be perfectly reliable. "[T]o be available in a practical sense the supply of water must be fairly continuous and dependable." Id. at 156, 410 N.W.2d at 108. See Wyoming v. Colorado, 259 U.S. 419, 42 S. Ct. 552, 66 L. Ed. 999 (1922). Applying this standard to the transbasin diversion, we stated that water clearly "would not be present in such a quantity as to supply the [applicants'] desired amount on a fairly continuous and dependable basis." Enders Reservoir, 226 Neb. at 156, 410 N.W.2d at 108.

Immediately following this statement, the Enders Reservoir opinion contains an economic discussion focusing on the likely success of the applicants' proposed irrigation project. In this economic discussion, we considered a New Mexico case and a Texas case, both of which held that an application could be denied if there was so little water that the project would be doomed to failure. We found that the director had the power to act in the public interest and to deny an application doomed to failure.

With regard to CPNRD's applications, the director merged Enders Reservoir's water availability analysis with its economic analysis. On one hand, the director recognized that the actual flows were often less than the requested flows. The director noted that the flow regime was highly variable and that the species identified in the applications had adapted to the fluctuations. On the other hand, the director explained that the instream flow applications did not contemplate investment or construction and thus would not require revenues to offset expenses. The director judged "conventional methods" for assessing proposals "inappropriate" for CPNRD's applications. The director determined that the "fairly continuous and dependable" standard had to be considered in the context of the application at hand. The director concluded that CPNRD's applications met the standard.

The Court of Appeals did not reach any conclusion on this issue. The court set forth some of the director's findings and briefly discussed Enders Reservoir. The court then distinguished Enders Reservoir from CPNRD's application because the latter did not require "great financial expenditure." In re Applications A-17004 et al., 4 NCA 182, 196, ___ N.W.2d ___, ___ (1993).

Wyoming argues that the director has established two separate standards—one for irrigation projects and one for instream flow applications. Wyoming further argues that if the director can view the standard within the context of a particular application, then the director can arbitrarily set the standard and decide when the standard has been met.

We find that the director correctly considered the purpose of the requested flows. We further find that the record supports the director's determination that there was a fairly continuous and dependable flow.

A determination regarding water availability cannot and should not be divorced from the applicant's purpose. There are two ways in which the applicant's purpose affects the "fairly continuous and dependable" standard.

First, the nature of a fairly continuous and dependable flow may change depending upon the nature of the application. An application to divert water is not the same as an application for instream flows; an irrigation project is not the same as a habitat project. If an irrigation project fails because insufficient water was available, then there is a loss on the investment and a loss to any junior downstream appropriators who could have used the diverted water. In contrast, if a habitat project fails, then there is minimal, if any, loss of investment, and there is no loss to junior downstream appropriators, because the water was never removed from the stream.

Second, in the context of instream flow applications, the threshold of a fairly dependable and continuous flow may change depending on the specific goals of the application. A wildlife project is not the same as a recreation project.

In the context of an instream flow application to maintain existing wildlife habitats, we hold that "fairly continuous and dependable" means the flow regime which the species can bear. Put another way, there is sufficient water available under § 46-2,115(1) when there is enough water to maintain the wildlife habitat sought by an applicant.

The purposes of CPNRD's applications were (1) to maintain habitats for fish and aquatic macroinvertebrates that serve as a food source for least tern and piping plovers, and (2) to maintain staging and roosting habitats for sandhill cranes and whooping cranes. Although the flows in the river are highly variable, the record reflects that the species identified in the applications have adapted to the variable flow regime. There is not so little water that the project is doomed to failure; to the contrary, the habitats are likely to succeed. We conclude that because the habitats sought by the current applications can survive under the existing flow regime, there is sufficient water available.

(b) Interference with Senior Surface Water Rights

The director found, under § 46-2,115(3), that CPNRD's instream appropriations would not interfere with any senior surface water appropriation. Wyoming correctly notes that CPNRD has the burden of establishing noninterference. See § 46-209. Wyoming contends that CPNRD failed to present evidence of noninterference and that therefore the director could not have found noninterference.

The Court of Appeals found that the director's decision was supported by two pieces of "evidence": exhibit 54, showing the senior appropriators and their respective priority dates, and a statutory declaration, see § 46-2,119, that instream appropriations are subject to the doctrine of prior appropriation.

With somewhat different reasoning, we find that the director's decision is supported by competent evidence.

Section 46-2,108 defines an instream appropriation as "the undiverted application of the waters of a natural stream within or bordering upon the state for recreation or fish and wildlife purposes." An instream appropriation contrasts with a stream diversion; the former leaves the water in the stream,

while the latter takes water out of the stream. An instream appropriation essentially sets minimum flow levels which must be met before junior appropriators can begin to divert water from the stream.

Interference with senior water rights occurs when a junior appropriator's use deprives the senior appropriator of some part of his allotment. See State, ex rel. Cary, v. Cochran, 138 Neb. 163, 292 N.W.2d 239 (1940). Because an instream appropriation leaves the water in the stream, an instream appropriation does not create a physical interference with a senior appropriation right. In addition, to the extent that an instream appropriation is junior to other appropriations, an instream appropriation does not create a legal interference with a senior appropriation right.

The issue then becomes how an applicant can establish noninterference. We find that an applicant can establish noninterference by showing that the sought-after appropriation meets the definition of an instream flow appropriation. That is, the applicant must establish that the appropriation will be (1) an undiverted application (2) of the waters of a natural stream within or bordering upon the state (3) for recreation or fish and wildlife purposes. See § 46-2,108.

In the present case, there is no dispute regarding any of these three elements. First, CPNRD's applications do not propose any diversion of water from the Platte River. Second, the reaches identified in the applications on appeal are parts of the Platte, undeniably a natural stream within the state. Third, the purpose of the applications is to maintain various types of existing wildlife habitats. We conclude that CPNRD has established that its instream appropriation will not interfere with other senior surface water appropriations.

(c) Public Interest

Wyoming contends that the director improperly found, under § 46-2,115(5), that CPNRD's applications were in the public interest. Wyoming claims that the director erred (1) in failing to discuss forgone uses and (2) in relying on incompetent evidence.

(i) Forgone Uses

In order to grant an instream flow application, the director must find that the application is in the public interest. § 46-2,115(5). In order to determine whether an application is in the public interest, "the director shall consider . . . [t]he economic, social, and environmental value of reasonably foreseeable alternative out-of-stream uses of water that will be foregone or accorded junior status if the appropriation is granted." § 46-2,116(2).

At the hearing on CPNRD's application, two witnesses discussed forgone uses. Dr. Raymond Suppalla, an economist, testified on behalf of CPNRD. Dr. Suppalla estimated that 5 percent of CPNRD's applications would constitute water precluded from other reasonably foreseeable alternative out-of-stream uses. Dr. Suppalla's opinion also was embodied in exhibit 49, a report prepared by him and entitled "Analysis of Public Interest Factors for Proposed Platte River Instream Flows." Gary Watts, another economist, testified on behalf of Wyoming. Watts estimated that an additional 17 percent of CPNRD's applications would be precluded from such uses.

In his order, the director discussed Dr. Suppalla's testimony, exhibit 49, and Watts' testimony. The director did not discuss forgone uses. The director concluded that the application is in the public interest.

Wyoming contends that the director is obliged to discuss forgone uses and to document his discussion to the hearing record. The Court of Appeals held that the director was not obliged to document his decision to the hearing record. We hold that the director is not obliged to discuss forgone uses.

Wyoming first argues that the director is obligated to discuss forgone uses as a matter of water law. Wyoming cites as authority Neb. Rev. Stat. § 46-289 (Reissue 1988) and our decision in In re Applications A-15145, A-15146, A-15147, and A-15148, 230 Neb. 580, 433 N.W.2d 161 (1988) (Little Blue III).

Section 46-289 provides that when the director is called upon to determine whether an application for an interbasin transfer is in the public interest, the director must consider certain factors. The statute further provides that the director's order shall contain "a discussion of the required factors for consideration . . . and shall document such decision by reference to the hearing record." § 46-289. In Little Blue III, we noted that the director's order discussed the required factors but lacked references to the record.

Both of the authorities cited by Wyoming are inapplicable. Section 46-289, by its own terms, applies only to interbasin transfers. There is no similar statute which requires the director to discuss the factors for an instream flow appropriation. As demonstrated by § 46-289, the Legislature is aware of the desirability of such discussions and is fully capable of requiring such discussions when it so desires. Our decision in Little Blue III does no more than reflect the provisions of § 46-289. Moreover, the result in Little Blue III turned not on the provisions of § 46-289, but, rather, on the invalid assignment of purported water rights. Thus, Wyoming's appeal to these authorities is without merit.

Wyoming next argues that the director is obliged to discuss forgone uses as a matter of administrative law. According to this argument, the director's findings are inadequate because they fail to disclose a clear basis for the order. This argument directs us to Nebraska's Administrative Procedure Act (APA).

The Department of Water Resources is subject to the APA. In re Water Appropriation Nos. 442A, 461, 462, and 485, 210 Neb. 161, 313 N.W.2d 271 (1981). Under the APA, an agency's order must contain findings of fact and conclusions of law. See Neb. Rev. Stat. § 84-915 (Reissue 1987). "The findings of fact shall consist of a concise statement of the conclusions upon each contested issue of fact." Id. The APA imposes this burden on agencies so that reviewing courts can discern why the agency reached its ultimate conclusions. See Yellow Cab Co. v. Nebraska State Railway Commission, 176 Neb. 711, 127 N.W.2d 211 (1964).

Our precedents provide considerable guidance as to what sort of findings constitute a sufficient basis for an agency order. An order which does no more than state its ultimate conclusion—"application granted" or "application denied"—clearly fails to provide a sufficient basis for the order. See, Basin Truck Co. v. All Class I Rail Carriers, 172 Neb. 28, 108 N.W.2d 388 (1961); Oakdale Tel. Co. v. Wilgocki, 171 Neb. 425, 106 N.W.2d 486 (1960); Skeedee

Independent Tel. Co. v. Farm Bureau, 166 Neb. 49, 87 N.W.2d 715 (1958). An order which fails to make findings on each required element also fails to provide a sufficient basis for the order. See, Prigge v. Johns, 184 Neb. 103, 165 N.W.2d 559 (1969); In re Application of Hergott, 145 Neb. 100, 15 N.W.2d 418 (1944).

The director's ultimate conclusion with regard to instream flow applications is "application granted" or "application denied." The required elements of this conclusion are listed in § 46-2,115. One of these required elements is that the application must be in the public interest. § 46-2,115(5). Thus, the director's order must explicitly find that the application is in the public interest. Wyoming is arguing, in essence, that a finding regarding forgone uses is a required element of a finding regarding public interest. Section 46-2,116 does not require the director to make a finding regarding forgone uses. If the director is not required to make a finding regarding forgone uses, then such a finding is not a required element of either a finding of public interest or a granting of an application.

The real question, then, is whether the director considered forgone uses. As discussed previously, ample evidence was presented regarding forgone uses-- Dr. Suppalla's testimony, exhibit 49, and Watts' testimony. Although it does not discuss forgone uses, the director's order shows that he carefully examined and weighed Dr. Suppalla's testimony, exhibit 49, and Watts' testimony in order to determine whether CPNRD's applications were in the public interest. Unless there is affirmative evidence to the contrary, we will presume that an agency has duly considered all the evidence before it. Accord, City of Alma v. U.S., 744 F. Supp. 1546 (S.D. Ga. 1990); Lopez v. Industrial Com'n of Arizona, 162 Ariz. 578, 785 P.2d 98 (Ariz. App. 1989); Coggins v. Public Employee Relations Board, 2 Kan. App. 2d 416, 581 P.2d 817 (1978); Mattison v. City of Signal Hill, 241 Cal. App. 2d 576, 50 Cal. Rptr. 682 (1966); Faulkner v. Cal. Toll Bridge Authority, 40 Cal. 2d 317, 253 P.2d 659 (1953) (in bank). Cf. Babish v. Babish, 361 Pa. Super. 118, 521 A.2d 955 (1987) (where record affirmatively showed that hearing officer, in calculating child support, disregarded a worker's compensation award paid to father, the hearing officer failed to consider the award).

The director's order describes his reasoning process. In the order, the director first notes Dr. Suppalla's opinion that the applications were in the public interest. The director next explains that although Watts criticized Dr. Suppalla's methodology, neither Watts nor any other witness had testified that the applications were not in the public interest. Finally, the director remarks that according to Dr. Suppalla's rebuttal testimony, the methodology suggested by Watts would be inappropriate. Accordingly, the director found that CPNRD's applications were in the public interest.

We find that this description of the director's reasoning process provides a sufficient basis for the order. The director was not required to provide, in addition to this description, a discussion of forgone uses.

(ii) Incompetent Evidence

Wyoming next contends that the director's decision regarding public interest was based on incompetent evidence.

In support of this contention, Wyoming makes the following argument: The director's decision relied heavily on the opinion of Dr. Suppalla, as expressed

in testimony and in exhibit 49; Dr. Suppalla's opinion, in turn, relied heavily on the results of a public interest survey. According to Wyoming, the surveyors asked the survey respondents "to effectively assume that further loss of Platte River water would threaten some wildlife species with extinction." Brief for appellant at 28. The director did not find that denying the requested instream flows would threaten any wildlife species with extinction. Wyoming claims that the premise behind the survey does not comport with reality and that therefore the survey is incompetent evidence. Because the survey is incompetent evidence, Wyoming concludes, neither Dr. Suppalla nor the director was entitled to rely on the survey in order to determine whether the applications would be in the public interest.

The Court of Appeals did not address this argument.

We find that Wyoming has mischaracterized the surveyors' statements. Before asking their survey question, the surveyors said:

Some persons have suggested that it will economically benefit local areas and states to divert additional water from rivers to irrigate agricultural crops. Other persons fear that loss of river -- that further loss of river water will threaten some wildlife species with extinction and further deteriorate the river's potential as a natural recreation source.

The surveyors then asked the respondents, "Would you agree to protect the endangered species of birds and other wildlife and preserve the remaining rivers and natural areas along their shores, even if it meant limiting the additional amount of water that could be diverted from rivers for agricultural use?" The respondents then chose among four answers: strongly agree, agree, disagree, or strongly disagree.

As these quotations demonstrate, the surveyors did not ask the survey respondents to assume that water losses would threaten species with extinction. Wyoming's argument is without merit.

2. Due Process

Wyoming asserts that the director's refusal to subpoena Dr. Ann Bleed and the hearing officer's refusal to disqualify her from participating in the hearing denied Wyoming a fair hearing.

Dr. Bleed is the state hydrologist. Dr. Bleed served as the State's "examining officer" at the hearing. The record reflects that, as examining officer, Dr. Bleed attended most of the hearing sessions and often cross-examined witnesses.

Prior to the hearing, Wyoming submitted a witness list which included Dr. Bleed. One month later, during the hearing, Wyoming filed a praecipe asking the Department of Water Resources to issue a subpoena for Dr. Bleed. The director refused to issue the subpoena, as the hearing officer explained, because Dr. Bleed would be assisting the director in the decisionmaking process.

Two months later, Wyoming moved to disqualify Dr. Bleed, claiming that Dr. Bleed was biased. In its motion, Wyoming argued that Dr. Bleed had

coauthored a report which "concluded that instream flows at a rate similar to those being sought by the applicant provide an optimum tradeoff between instream uses for wildlife habitat and out of stream uses." The hearing officer denied Wyoming's motion to disqualify Dr. Bleed. The hearing officer found that the report did not favor any particular plan for river management. The hearing officer also suggested that Dr. Bleed's role in the decisionmaking process was so limited that she could not prejudice the director's ruling:

[B]y statute, the Director, Mike Jess, will make the decision in this matter. Dr. Bleed's role would be specifically limited to offering any type of technical interpretation of the evidence which has been received. Dr. Bleed would not in any way make a decision regarding any of the applications, and I think given the fact that the Director is going to be the sole individual responsible for making the ultimate decision on each and every one of these applications, I'm going to deny Wyoming's motion.

In the Court of Appeals, Wyoming argued that the department's conflicting explanations of Dr. Bleed's role violated due process. Wyoming argued that Dr. Bleed should have been subject to the subpoena and that Dr. Bleed should have been disqualified as an examining officer because she was biased. The Court of Appeals rejected both arguments. The court first addressed the subpoena issue. The court noted that under the Nebraska Evidence Rules, which applied to the hearing by agreement of the parties, a judge may not be called as a witness. See Neb. Evid. R. 605, Neb. Rev. Stat. § 27-605 (Reissue 1989). The court determined that Dr. Bleed was functioning as the alter ego of the director and, as such, was not subject to a subpoena. The court then addressed the disqualification issue. The court found that the report itself did not reveal any bias on the part of Dr. Bleed. The court suggested that Wyoming could have cross-examined Dr. Suppalla, who coauthored the report with Dr. Bleed, about Dr. Bleed's opinions. The court also suggested that Wyoming could have called other witnesses to establish Dr. Bleed's supposed bias. The court concluded that Wyoming had failed to establish bias and that Dr. Bleed was correctly not disqualified.

Wyoming asserts that the Court of Appeals erred in failing to address its argument that the department's contradictory explanations of Dr. Bleed's role violated due process. The department's contradictory explanations of Dr. Bleed's role did not, in and of themselves, violate due process. If Dr. Bleed should have been subject to a subpoena, then Wyoming was denied due process. If Dr. Bleed should have been disqualified, then Wyoming was denied due process. The Court of Appeals did not err in failing to discuss the contradictory explanations.

(a) Subpoena for Dr. Bleed

We first discuss whether Dr. Bleed should have been subject to a subpoena.

The Department of Water Resources has the power to compel the attendance of witnesses. § 46-209. According to Wyoming, a Department of Water Resources rule provides that a subpoena "will be issued by the Director or Hearing Officer on written request of any interested party . . ." (Emphasis omitted.) Brief for appellant at 37, quoting Nebraska Department of Water Resources, Rules of Practice and Procedure, 454 Neb. Admin. Code, ch. 4, § 006 (1989). This rule was

not judicially noticed at the hearing. Nebraska appellate courts generally do not take judicial notice of administrative rules and regulations. See, Dairyland Power Co-op v. State Bd. of Equal., 238 Neb. 696, 472 N.W.2d 363 (1991); Donahoo v. Nebraska Liquor Control Comm., 229 Neb. 197, 426 N.W.2d 250 (1988). Wyoming, therefore, has failed to establish that it has a right to have a subpoena issued at all.

Assuming, arguendo, that Wyoming has a due process right to have a subpoena issued, the question remains whether a subpoena should have been issued for Dr. Bleed.

The hearing on CPNRD's applications, by agreement of the parties, was conducted according to the Nebraska Evidence Rules. Rule 605 provides that "[t]he judge presiding at the trial may not testify in that trial as a witness." This rule is identical to rule 605 of the Federal Rules of Evidence. The federal rule was founded, in part, on concerns that the judge would not be able to perform certain judicial functions if the judge took the witness stand:

The rationale for a rule of incompetency is obvious. When a judge testifies as a witness in a trial at which he presides, his role as a witness is inconsistent with the posture of impartiality which the court is expected to maintain. Permitting a judge to testify raises perplexing questions of who will rule on objections, who will compel answers, what will be the scope of cross-examination, and how counsel is to maintain a proper relationship with the court.

3 Jack B. Weinstein & Margaret A. Berger, Weinstein's Evidence ¶ 605[01] at 605-4 to 605-5 (1993). When the judge is a witness, the judge cannot perform two crucial judicial functions: controlling the presentation of evidence and deciding impartially the merits of the case.

Wyoming correctly notes that Dr. Bleed is not, technically, a judge. We would add that technically, the hearing officer is not a judge and the director is not a judge. Nevertheless, the same concerns which are raised by the prospect of judicial testimony are raised by the prospect of testimony by administrative adjudicators. The hearing officer, the director, and Dr. Bleed are all performing adjudicative functions: the hearing officer is controlling the presentation of evidence, the director is deciding the ultimate outcome of the case, and Dr. Bleed, according to the explanations provided by the department, assists in the decisionmaking process by providing technical expertise.

Rule 605's unequivocal prohibition of judicial testimony does not neatly fit the realities of agency adjudications because there is no single agency "judge." When the Nebraska Evidence Rules apply to an administrative hearing, those persons performing adjudicative functions are presumptively incompetent to testify. To hold otherwise would enable the parties to remove unwanted adjudicators simply by requesting a subpoena. However, there are limits to an agency's power to shield its employees from a subpoena. An employee with unique knowledge indispensable to the adjudication may be subject to a subpoena. See American Cyanamid Company v. F. T. C., 363 F.2d 757 (6th Cir. 1966) (where parties were charged with improperly influencing a patent officer, who had decided the parties' priority with respect to the claimed invention, the facts

were known only to the patent officer, and therefore the patent officer could be subpoenaed to testify as to the alleged misconduct).

In the present case, there is no indication that Dr. Bleed's testimony was crucial to Wyoming's case. There is no claim that Dr. Bleed had any unique knowledge of the facts. There is no claim that the facts were inadequately presented by the witnesses. The record certainly does not lack the testimony of expert hydrologists.

We therefore find that Dr. Bleed was properly excluded from testifying at the hearing. Without a showing that her testimony was necessary, issuing a subpoena for Dr. Bleed would have unduly burdened the decisionmaking obligation of the agency and would have tainted the impartiality of the hearing process.

(b) Disqualification of Dr. Bleed

We next discuss whether Dr. Bleed should have been disqualified.

Wyoming claims that Dr. Bleed was biased in two ways. First, Wyoming claims that Dr. Bleed favors the specific amount of instream flow requested in CPNRD's applications. Second, Wyoming claims that Dr. Bleed favors instream flows in general. Wyoming cites exhibit 113 as evidence of Dr. Bleed's bias.

Exhibit 113 is a report prepared by Dr. Bleed, Dr. Suppalla, and two others. The report is entitled "Economic, Environmental and Financing Optimization Analysis of Platte River Development Alternatives" and is published by the University of Nebraska. The study upon which the report is based had three general research objectives, one of which was to analyze the economic and environmental tradeoffs associated with alternative uses of the Platte River. To analyze these tradeoffs, the study correlated varying instream flow levels first with environmental consequences and then with economic consequences. The study concluded that instream flow constraints would not dramatically affect net economic returns.

In formal agency adjudications, as in court proceedings, "due process requires a neutral, or unbiased, adjudicatory decisionmaker." 2 Kenneth C. Davis & Richard J. Pierce, Jr., *Administrative Law Treatise* § 9.8 at 67 (3d ed. 1994). See, also, Withrow v. Larkin, 421 U.S. 35, 95 S. Ct. 1456, 43 L. Ed. 2d 712 (1975); Dieter v. State, 228 Neb. 368, 422 N.W.2d 560 (1988); Bockbrader v. Department of Insts., 220 Neb. 17, 367 N.W.2d 721 (1985). Administrative adjudicators serve with a presumption of honesty and integrity. Withrow, supra; Dieter, supra. With these basic principles firmly in mind, we turn to a consideration of the two alleged biases of Dr. Bleed.

First, Wyoming accuses Dr. Bleed of having a specific bias in favor of the amount of flows requested in CPNRD's applications. Wyoming argues that the study sought to identify "optimum instream flows for the Central Platte River in relation to other water users" and that the study "adopted Alternative J . . . as the optimum flow levels." Brief for appellant at 33. Wyoming then notes that the flows requested in CPNRD's applications are "strikingly similar" to Alternative J. Id. Alternative J is one of 15 instream flow levels analyzed in the study.

Wyoming's claim that the study adopted Alternative J as the ideal is unfounded. In discussing the economic and environmental tradeoffs, the study notes that Alternative J seems to be a turning point: "The present value of net economic benefit expressed in 1983 dollars remained essentially constant until instream flow provision 'J' was reached, where they declined" In summarizing the tradeoffs, the study again makes reference to Alternative J:

The establishment of instream flow constraints to meet environmental quality needs substantially reduced the aggregate quantity of water diverted under the corresponding optimum development plan. However, net economic returns were not significantly reduced. For example, in comparison to the option of providing no required instream flow, instream flow provision "J" reduced the optimum diversion water quantity by nearly 300,000 acre feet per year but reduced economic returns by only 7.2 percent.

Nothing in exhibit 113 indicates that the study authors designated or selected Alternative J as the ideal or optimum flow level.

To the extent that Dr. Bleed's participation in the study may have caused her to form an opinion as to the optimum flow level, such an opinion is not disqualifying. Although due process requires disqualification when the administrative adjudicator has actually prejudged the precise facts at issue, due process does not require the disqualification of one who has merely been exposed to or investigated the facts at issue. Compare Cinderella Career and Finishing Schools, Inc. v. F. T. C., 425 F.2d 583 (D.C. Cir. 1970) (due process required disqualification of Federal Trade Commission chairman, who, while considering a misrepresentation case, made a speech mixing facts of the case with examples of obvious fraud), and American Cyanamid Company v. F. T. C., 363 F.2d 757 (6th Cir. 1966) (due process required disqualification of Federal Trade Commission chairman, who had ruled upon an issue in a different capacity and had written a letter expressing factual conclusions about the case), with Withrow, supra (state examining board, which held an investigative hearing, was not disqualified from holding a "contested" hearing and deciding whether to suspend the doctor's license), and Dieter, supra (director, who had made the initial determination to revoke a day-care operator's license based on the recommendation of a licensing supervisor, was not disqualified from making the final decision to revoke the license). Of course, administrators are not disqualified from deciding a case after remand. See, Withrow, supra; Labor Board v. Donnelly Co., 330 U.S. 219, 67 S. Ct. 756, 91 L. Ed. 854 (1947).

Wyoming has not provided any evidence which would suggest that Dr. Bleed has prejudged the ideal level of instream flow for the Platte River. The evidence merely indicates that she has been exposed to and has investigated various instream flow levels.

Second, Wyoming fears that Dr. Bleed has a general bias in favor of instream flows. Wyoming does not cite us to any part of the record which would establish this bias. Exhibit 113 does not establish this bias--the tradeoff analysis reflects only an assumption that both instream and out-of-stream uses are positive and the two uses should somehow be brought into balance.

Even if Wyoming could establish that Dr. Bleed has a general bias in favor of instream flows, such a bias would not be disqualifying. An administrative

adjudicator's prejudgment of a law or policy question is not disqualifying. See, Hortonville Dist. v. Hortonville Ed. Assn., 426 U.S. 482, 493, 96 S. Ct. 2308, 49 L. Ed. 2d 1 (1976) ("[n]or is a decisionmaker disqualified simply because he has taken a position, even in public, on a policy issue related to the dispute"); Trade Comm'n v. Cement Institute, 333 U.S. 683, 68 S. Ct. 793, 92 L. Ed. 1010 (1948) (commission, which had made a full investigation and report to Congress expressing the opinion that a certain system of selling cement violated the Sherman Act, was not disqualified from instituting proceedings and issuing a cease and desist order against a cement company). If such prejudgments were disqualifying, no judge could try the same issue of law twice. See *id.* To put the case more strongly still: "If . . . 'bias' and 'partiality' be defined to mean the total absence of preconceptions . . . then no one has ever had a fair trial and no one ever will." In re J. P. Linahan, 138 F.2d 650, 651 (2d Cir. 1943).

We therefore hold that the Department of Water Resources was not obligated to disqualify Dr. Bleed from assisting in the decisionmaking process. We note that although the Court of Appeals reached the correct result, its discussion of other sources which Wyoming could have called on to establish bias is mere dicta and should not be cited as precedent.

III. CONCLUSION

The decision of the Court of Appeals is reversed and the cause remanded so that the director can consider the possible effect the Prairie Bend Project will have on CPNRD's instream flow applications. In all other respects, the decision is affirmed.

AFFIRMED IN PART, AND IN PART REVERSED AND
REMANDED FOR FURTHER PROCEEDINGS.

CAPORALE, J., concurring in part, and in part dissenting.

I agree that the decision of the Department of Water Resources must be reversed in order that the director can consider the effects of the Prairie Bend Project. However, I disagree with the majority's determination concerning Dr. Ann Bleed's participation in this matter.

She not only coauthored a report which involved the central issue the director was to decide and examined witnesses, she may, or may not, have been a part of the decisionmaking process. If she was, her participation as a coauthor of the article on the central issue before the director would entitle a reasonable disinterested observer to conclude that she had in some measure adjudged the facts in controversy. Such a circumstance, arising in an adjudicative setting, would provide a due process basis for disqualifying her as a decisionmaker. See, e.g., American General Ins. Co. v. F. T. C., 589 F.2d 462 (9th Cir. 1979) (decision set aside because one commissioner had previously participated in case as counsel); Cinderella Career and Finishing Schools, Inc. v. F. T. C., 425 F.2d 583 (D.C. Cir. 1970) (public statements of commission chairman indicating some measure of prejudgment, combined with other errors, required vacation of order); American Cyanamid Company v. F. T. C., 363 F.2d 757 (6th Cir. 1966) (one who had served as counsel for Senate subcommittee investigating many of same facts and issues could not sit as commission chairman); Amos Treat & Co. v. Securities and Exchange Commission, 306 F.2d 260 (D.C. Cir. 1962), criticized, National Rifle Ass'n v. U. S. Postal Service, 407

F. Supp. 88 (D.C. 1976) (one who had participated as employee in investigation of charges could not sit as commission member).

In view of the department's contradictory characterizations of Bleed's role, the State of Wyoming should have been permitted to depose her in order to determine what that role in fact had been and was to be. I would therefore remand the entire matter for such to be done. If it were to develop that Bleed in fact served as a decisionmaker, I would vacate the entire order of the department and direct that proceedings begin anew.

BRIDGEPORT IRRIGATION DISTRICT, APPELLANT,

v.

DEPARTMENT OF WATER RESOURCES, APPELLEE,
APPLICATION U-20.

NEBRASKA COURT OF APPEALS CASE NO. A-93-430

FILED APRIL 26, 1994.

1. Administrative Law: Waters: Appeal and Error. The proper standard of review in cases involving appeals from the Department of Water Resources involving applications for recognition of incidental ground water storage is to search only for errors appearing in the record; i.e., to determine if the judgment conforms to law, if it is supported by competent and relevant evidence, and if the department's action is neither arbitrary, capricious, nor unreasonable.
2. Appeal and Error. Regarding a question of law, an appellate court has an obligation to reach a conclusion independent of that of the trial court in a judgment under review.
3. Administrative Law: Waters: Appeal and Error. Administrative agency decisions determining water rights pursuant to statutory authority involve the exercise of quasi-judicial powers. When no proper appeal is taken from such a decision, it becomes a final and binding adjudication and may not be collaterally attacked.

Sievers, Chief Judge, and Connolly and Irwin, Judges.
IRWIN, Judge.

INTRODUCTION

In 1992, appellant, Bridgeport Irrigation District (District) was involved in two different proceedings dealing with water appropriation rights. The first was a ground water recharge application denominated as application U-20, filed by the District. This is a procedure for recognizing an appropriator's interest in water incidentally stored underground. See Neb. Rev. Stat. §§ 46-226.01, 46-226.02, and 46-297 (Reissue 1988). The second was an adjudication proceeding, initiated by the Department of Water Resources (Department) to cancel some of the District's appropriations. See Neb. Rev. Stat. §§ 46-229 and 46-229.02 through 46-229.04 (Reissue 1988) and 46-229.05 (Cum. Supp. 1992).

On November 20, 1992, an order was issued in regard to the adjudication proceeding, which order canceled a portion of the District's appropriation due to nonuse. No appeal was taken from this order.

The District's ground water recharge application resulted in an order dated April 26, 1993, which granted, in part, the relief that was requested in application U-20. The District objects to the fact that portions of its water

appropriations were previously canceled by the Department by the November 20, 1992, order, and, therefore, the Department's recognition of incidental underground water storage did not extend to those canceled water rights. The District appeals from the April 26, 1993, order. Since no appeal was taken from the November 20, 1992, order, we find that the present appeal is essentially a collateral attack upon the November 20, 1992, order, and, therefore, we affirm the order of the Director of the Department.

ASSIGNED ERRORS

Appellant contends that the Department erred in (1) giving deficient notice regarding application U-20, (2) determining that appellant was not entitled to a modification in excess of the limit imposed by the adjudication hearing cancellation order, (3) "refusing to hold a hearing" on application U-20, and (4) "finding that [appellant] was required to formally join its petition for recognition of incidental underground recharge with the Department's adjudication proceeding."

STANDARD OF REVIEW

[1] The proper standard of review in cases involving appeals from the Department involving applications for recognition of incidental ground water storage is to search only for errors appearing in the record; i.e., to determine if the judgment conforms to law, if it is supported by competent and relevant evidence, and if the Department's action is neither arbitrary, capricious, nor unreasonable. In re Application U-2, 226 Neb. 594, 413 N.W.2d 290 (1987).

[2] Regarding a question of law, an appellate court has an obligation to reach a conclusion independent of that of the trial court in a judgment under review. Nebraska Builders Prod. Co. v. Industrial Erectors, 239 Neb. 744, 478 N.W.2d 257 (1992).

FACTUAL BACKGROUND

The proceeding on appeal before this court is appellant's application U-20 to modify water appropriations relating to the Belmont Canal and the "Cedar Creek Feeders," which would recognize underground water storage. This application was made in conformity with the requirements of §§ 46-226.01, 46-226.02, and 46-297. These three statutes focus on the situation where an entity already possessing an approved perfected appropriation aspires recognition of incidental underground water storage associated with the already perfected appropriation. See § 46-226.01. These statutes apply to intentionally and incidentally stored ground water. See In Re Application A-16642, 236 Neb. 671, 463 N.W.2d 591 (1990).

The Department published notice of the application on December 17, 1992. No objections or requests for a hearing were received. Therefore, no hearing was held. The director of the Department approved the application in part and, in an order dated April 26, 1993, granted, to a limited extent, the modification recognizing incidental underground water storage.

The modification was granted only in part because of a separate and prior proceeding the Department instituted consistent with §§ 46-229 and 46-229.02 through 46-229.05. These statutes address the determination of whether portions

of an appropriator's water appropriations should be canceled because some part of the appropriation has not been used for some beneficial or useful purpose for more than 3 years. See § 46-229.02. This hearing, labeled an "adjudication hearing," was pending when application U-20 was filed on September 3, 1992, according to appellant's brief. Appellant and the Department agree that the adjudication hearing concluded on November 20, 1992. They also agree that in an order issued that day, portions of appellant's water appropriations, which were also the subject matter of application U-20, were canceled. No appeal, or petition for rehearing, was filed by appellant following the issuance of the November 20, 1992, cancellation order.

In its April 23, 1993, order concerning application U-20, the Department reasoned that the effect of the adjudication hearing order was, in essence, to provide a limit regarding appellant's application. The April 23 order regarding application U-20 reads in pertinent part:

1. On September 3, 1992, Bridgeport Irrigation District (District) filed Application U-20. The application was made under the provisions of §§ 46-226.01 and 46-226.02, R.R.S., 1943, as amended. With it, the District seeks recognition of incidental underground water storage and recovery in parts of Morrill County. . . .

<u>Appropriation</u>	<u>Source</u>	<u>Authorized Irrigation</u>	<u>Maximum Diversion*</u>
D-828A	North Platte River	6,315.0 acres	90.22 cfs
D-828B	North Platte River	13.0 acres	0.18 cfs
A-1397	Cedar Creek	160.8 acres	2.30 cfs

* cubic feet per second

These limitations in acreages and rates of diversion were established in final Orders entered by the Department following a proceeding initiated under §§ 46-209 and 46-229 to 46-229.05, r.r.s., 1943, as amended (the adjudication proceeding).

(Emphasis supplied.)

Following the entry of the above order, appellant filed a petition for hearing requesting that its "appropriations . . . be modified to allow Petitioner to continue to divert water in excess of that authorized by the Department's order of November 20, 1992 in the adjudication proceeding."

On May 13, 1993, the Department entered an order denying appellant's request for hearing. The Department pointed out that appellant was actually requesting a reconsideration of the limitation established by the November 20, 1992, cancellation order. The Department concluded that appellant's request was untimely and could not be granted. The Department's order also noted that there is no statutory authority that would allow the Department to grant the relief requested. Based on these reasons, the request for hearing was denied. Appellant now appeals to this court.

ANALYSIS

Notice.

Appellant claims that the Department's actions regarding application U-20 amounted to "the adoption of a policy that an application for recognition of incidental ground water recharge must be formally joined with an adjudication proceeding in order to be effective to preserve the quantity of appropriation." Brief for appellant at 18. Appellant goes on to state that this "policy change" should have been announced in the notice.

Apparently, appellant bases this notion on the language contained in the April 26, 1993, order regarding application U-20. The order stated:

In anticipating (correctly) the likely result of the adjudication proceeding (p.21, supporting materials, August, 1992), the District made Application U-20. Its motivation for U-20 was undoubtedly the same for U-19, a similar application which was dismissed by the Department earlier. Unfortunately, the District did not request its U-20 be formally joined with the Department's adjudication activities as had been requested in conjunction with U-19.

Appellant correctly asserts that there is no statutory or departmental rule which required it to request that proceedings related to application U-20 be consolidated with the adjudication proceeding. However, appellant was not required by the Department to consolidate the two proceedings. The fact that appellant chose not to request a consolidation of the proceedings resulted in the issuance of two separate and final appealable orders by the Department. The director's order merely points out the fact that appellant chose not to consolidate application U-20 with the adjudication proceeding pending at the time of filing application U-20 and, further, points out that these two proceedings could have been consolidated as appellant had chosen to do in regard to a previous application, U-19. There was no adoption of any new "policy" mandating consolidation as appellant contends.

Appellant also contends that the Department was "[adopting] a policy that the 'original appropriation' mentioned in § 46-226.02(a) is to be that in force at the time of the order, rather than, as in the past, that in force at the time of the application." Brief for appellant at 19. Appellant adds that this "new policy" should have been mentioned in the notice.

As an initial matter, the definition of an "original appropriation," as the term is used in § 46-226.02, is not determined "as a matter of policy" by the Department, as appellant contends. We agree with the Department's implicit conclusion that the term "original appropriation" is not to be literally defined, but should be defined instead as "the most recent appropriation." This definition is required in order to comport with the finality and binding quality of orders establishing, modifying, or canceling water rights.

In this case, the Department issued an order canceling certain water rights of appellant on November 20, 1992. No appeal was taken from this order. Appellant contends that the Department could have approved application U-20 "up to the amount approved for the original appropriation in force at the time of

filing [application U-20]." Appellant points to § 46-226.02 in support of its position. Section 46-226.02 states: "(1) The director may approve an application filed pursuant to section 46-226.01 or 46-297 subject to the following conditions: (a) The rate, quantity, or time of surface water diversion shall not be increased from that approved for the original appropriation"

As is clearly evident, there is no reference in the statute to the time of filing such an application as fixing or controlling the appropriative limit for underground water storage. The term "original appropriation" simply refers to the water rights of the applicant. It cannot be a reference to the surface water appropriations in existence at the time of the original appropriative grant or at the time the application for underground water storage was filed, since there may be intervening and subsequent modifications of an applicant's surface water appropriations which must be recognized.

The Department correctly concluded that appellant's application U-20 should be approved, but the rate, quantity, and time of surface water diversion could not exceed the appropriation rights established by the Department's November 20, 1992, cancellation order, i.e., the "original appropriation" date. The Department would be acting ultra vires if it attempted to call back into existence appropriations finally canceled by the statutory adjudication process.

Limitation on Modification.

Appellant argues that the order in application U-20 was arbitrary and capricious. We disagree, and we concur with the Department's contention that this appeal is an attempt to collaterally attack the adjudication proceeding order.

[3] Administrative agency decisions determining water rights pursuant to statutory authority involve the exercise of quasi-judicial powers. When no proper appeal is taken from such a decision, it becomes a final and binding adjudication and may not be collaterally attacked. A similar collateral attack was attempted in In re Applications A-14137, A-14138A, A-14138B, and A-14139, 240 Neb. 117, 480 N.W.2d 709 (1992). In that case, the Central Nebraska Conservation Association, Inc. (CNCA), filed applications for water appropriations and intentional ground water storage. CNCA subsequently filed proposed amendments to its applications, but the proposed amendments were denied in an order by the director issued September 22, 1989. In the order, CNCA was also ordered to show cause why its original applications should not be dismissed. CNCA appealed the director's September 22, 1989, order to the Nebraska Supreme Court, but the appeal was dismissed because it was not timely filed. Thereafter, on March 4, 1991, the director entered an order dismissing CNCA's original applications. CNCA timely perfected an appeal.

On appeal, CNCA attempted to raise issues relating to the director's earlier September 22, 1989, order, contending that it did not constitute a final appealable order when issued because the Department retained jurisdiction over the original applications. The Supreme Court disagreed, concluding that the order of September 22, 1989, arose in a special proceeding affecting a substantial right and was therefore final and appealable within the meaning of Neb. Rev. Stat. § 25-1902 (Reissue 1989). The court stated:

The effect of the September 22 order was to deny CNCA the right to go forward with its project as amended. The fact that the director retained jurisdiction over the original applications was only incidental to the findings in the September 22 order, since the only issue remaining was whether CNCA's original applications should be dismissed. . . .

. . . .
If this court did not have jurisdiction to consider the merits of the September 22 order when the first appeal was filed, we certainly did not acquire jurisdiction over the matter by the passage of another 18 months. The appellants' assertions to the contrary are without merit, and the only issues properly raised in this appeal pertain to subsequent hearings and the director's final order of March 4, 1991.

240 Neb. at 126-27, 480 N.W.2d at 714-15.

Appellant's collateral attack is more blatantly apparent in this case because appellant is attempting an untimely challenge of an order which occurred in an adjudication proceeding, separate and distinct from the proceedings concerning its application for recognition of underground water storage. The director's November 20, 1992, order affected a substantial right of appellant by canceling portions of appellant's water appropriation. There is no legal authority for appellant's argument contained in its brief that the Department's November 20, 1992, order was stayed somehow or constituted a nonfinal order because appellant had a pending application on file for recognition of underground water storage. To the contrary, Neb. Rev. Stat. § 46-210 (Cum. Supp. 1992) expressly provides that "[i]f any county, party, or parties interested in irrigation or water power work affected thereby are dissatisfied with the decision or with any order adopted, such dissatisfied county, party, or parties may appeal to the Court of Appeals to reverse, vacate, or modify the order complained of." We have reviewed the record and determine that there was competent, relevant evidence to support the director's order and that such action conforms to the existing law.

Request for Hearing.

Appellant next contends that the Department incorrectly denied its request for a hearing regarding application U-20 and denied appellant due process of law. Appellant cites Neb. Rev. Stat. § 84-913 (Reissue 1987), which impacts contested cases before a state agency and provides that "[i]n any contested case all parties shall be afforded an opportunity for hearing after reasonable notice. . . . Opportunity shall be afforded all parties to present evidence and argument with respect thereto. . . . Each agency shall adopt appropriate rules and regulations for notice and hearing in contested cases."

The notice regarding application U-20 reads as follows:

Notice is hereby given that the Bridgeport Irrigation District filed application U-20 requesting modification of water appropriations D-828 and A-1397 for recognition of incidental underground water storage.
. . . .

Anyone wishing to object to approval of U-20 or request a hearing on application U-20 must file a formal written request with the Department of Water Resources, P.O. Box 94676, Lincoln, Nebraska 68509-4676 by January 20, 1993. Each request must state the person's interest, state the grounds for their objection and/or request, and be accompanied by a \$10 filing fee.

Appellant, as well as any other interested persons or entities, was provided an opportunity for a hearing. No request for hearing was made by appellant until May 5, 1993, 10 days after the Department's order of April 26. In effect, what appellant's May 5, 1993, "Petition for Hearing" requested was a rehearing or reconsideration of the November 20, 1992, cancellation order, which set a "cap" on its application U-20. The text of appellant's "Petition for Hearing" highlights and confirms this analysis when it states that "those appropriations [D-828A, D-282B, and A-1397] should be modified to allow Petitioner to continue to divert water in excess of that authorized by the Department's order of November 20, 1992 in the adjudication proceeding . . . up to [the amount] requested in the [U-20] application."

We are not aware of any authority which would empower the Department to alter its earlier cancellation order of November 20, 1992, or grant the remedy sought by appellant by the vehicle of a "Petition for Hearing" in a different proceeding, namely, application U-20. When a proper appeal is taken from a decision, it becomes final and binding and may not be collaterally attacked. See In re Applications A-14137, A-14138A, A-14138B, and A-14139, 240 Neb. 117, 480 N.W.2d 709 (1992).

No Requirement of Consolidation of Applications.

As we discussed above, appellant was not legally required to request that proceedings relating to its application U-20 be consolidated with the adjudication proceedings. While such a consolidation is allowed, and had apparently been done by appellant in another application (U-19) and adjudication proceeding, appellant chose not to do so here and cannot now be heard to complain that its tack in regard to application U-20 and the related adjudication hearing resulted in two separate orders. Nor can appellant now utilize the April 26, 1993, order to "piggyback" an appeal of the November 20, 1992, cancellation order.

CONCLUSION

The assigned errors being without merit, the director's order is affirmed.

AFFIRMED.

PEGGY JOHNSON ET AL., APPELLEES,

v.

CASTLE ROCK IRRIGATION DISTRICT, A PUBLIC
CORPORATION, ET AL., APPELLANTS

NEBRASKA COURT OF APPEALS CASE NO. A-92-1011

FILED MAY 24, 1994.

1. Summary Judgment: Appeal and Error. In appellate review of a summary judgment, the court views the evidence in a light most favorable to the party against whom the judgment is granted and gives such party the benefit of all reasonable inferences deducible from the evidence.

2. Summary Judgment. Summary judgment is to be granted only when the pleadings, depositions, admissions, stipulations, and affidavits in the record disclose that there is no genuine issue as to any material fact or as to the ultimate inferences that may be drawn from those facts and that the moving party is entitled to judgment as a matter of law.

3. Parties: Words and Phrases. An indispensable party is a party who has an interest in the subject matter of the controversy such that the party's absence from the proceeding must prevent a court from making a final determination because the determination will affect that party's interest.

4. Mandamus: Words and Phrases. Mandamus is a law action and is defined as an extraordinary remedy, not a writ of right, issued to compel the performance of a purely ministerial act or duty, imposed by law upon an inferior tribunal, corporation, board, or person, where (1) the relator has a clear legal right to the relief sought, (2) there is a corresponding clear duty existing on the part of the respondent to perform the act in question, and (3) there is no other plain and adequate remedy available in the ordinary course of the law.

5. Mandamus. Mandamus is appropriate only for the enforcement of a mandatory ministerial act and is not available to control judicial discretion.

6. _____. Generally, an act is considered to be ministerial only if an absolute duty to perform the act arises upon the existence of certain facts.

7. _____. Mandamus may not issue to compel an act of judicial discretion unless the respondent has acted in an arbitrary and capricious manner.

8. Attorney Fees. Attorney fees may be recovered only when authorized by statute or if recognized as an accepted course of procedure.

9. Mandamus: Attorney Fees. Attorney fees may be granted pursuant to Neb. Rev. Stat. § 25-2165 (Reissue 1989), if judgment be given for the plaintiff as part of the costs of a successful mandamus action.

10. Judgments: Attorney Fees: Appeal and Error. When a district court errs in giving the judgment to the relators, the relators are no longer entitled, pursuant to Neb. Rev. Stat. § 25-2165 (Reissue 1989), to attorney fees.

Sievers, Chief Judge, and Connolly and Irwin, Judges.
CONNOLLY, Judge.

Castle Rock Irrigation District, a public corporation, appeals the judgment of the district court granting the summary judgment in favor of Peggy Johnson, Clinton Willey, Darrell Roberts, and Marion Howard, relators, and ordering a peremptory writ of mandamus to issue requiring Castle Rock to deliver a specified amount of water to their land. Because mandamus is not available to control judicial discretion and, pursuant to statute, Castle Rock must exercise judicial discretion in determining when and how much water may be delivered into the irrigation system, mandamus is not appropriate unless the relators prove that Castle Rock has acted in an arbitrary and capricious manner. Castle Rock presented evidence that it did not act in an arbitrary and capricious manner, thereby raising a genuine issue of material fact which precludes the granting of a summary judgment. The judgment must be reversed and the cause remanded for further proceedings.

SCOPE OF REVIEW

[1,2] In appellate review of a summary judgment, the court views the evidence in a light most favorable to the party against whom the judgment is granted and gives such party the benefit of all reasonable inferences deducible from the evidence. Hillie v. Mutual of Omaha Ins. Co., 245 Neb. 219, 512 N.W.2d 358 (1994); Dowis v. Continental Elev. Co., 241 Neb. 207, 486 N.W.2d 916 (1992); Spittler v. Nicola, 239 Neb. 972, 479 N.W.2d 803 (1992). Moreover, summary judgment is to be granted only when the pleadings, depositions, admissions, stipulations, and affidavits in the record disclose that there is no genuine issue as to any material fact or as to the ultimate inferences that may be drawn from those facts and that the moving party is entitled to judgment as a matter of law. Hillie v. Mutual of Omaha Ins. Co., *supra*; Rowe v. Allely, 244 Neb. 484, 507 N.W.2d 293 (1993); Hanson v. General Motors Corp., 241 Neb. 81, 486 N.W.2d 223 (1992); Antelope Cty. Farmers Coop. v. Citizens State Bank, 240 Neb. 760, 484 N.W.2d 822 (1992).

A party moving for summary judgment has the burden to show that no genuine issue of material fact exists and must produce sufficient evidence to demonstrate that the moving party is entitled to judgment as a matter of law if the evidence presented for summary judgment remains uncontroverted. After the moving party has shown facts entitling it to a judgment as a matter of law, the opposing party has the burden to present evidence showing an issue of material fact which prevents a judgment as a matter of law for the moving party. Spittler v. Nicola, *supra*; Flamme v. Wolf Ins. Agency, 239 Neb. 465, 476 N.W.2d 802 (1991).

FACTS

Viewing the evidence in a light most favorable to Castle Rock, we find that the record shows that the Castle Rock Irrigation Canal was constructed in 1889 to receive water from the North Platte River. Pursuant to an opinion (docket No. 921) rendered on January 7, 1897, by the state engineer and secretary of the State Board of Irrigation of the State of Nebraska, the date of priority of

appropriation for authorized users is April 18, 1889. The opinion further states that the appropriation is limited to taking water

for the purpose of irrigation. . . . The amount of the appropriation shall not exceed 82,4/7 cubic feet per second of time, neither shall it exceed the capacity of said ditch or canal, nor the least amount of water that experience may hereafter indicate as necessary for the production of crops in the exercise of good husbandry; and, further, said appropriation under any circumstances, shall be limited to one-seventieth . . . (1/70[]) of one cubic foot per second of time, for each acre of land to which water has been actually and usefully applied on or before September 1st 1900.

(Emphasis supplied.)

There is no commencement date indicating when, in each year, the canal may begin taking the water. The parties agree that at some point in time, Castle Rock was organized pursuant to Neb. Rev. Stat. §§ 46-101 through 46-1,163 (Reissue 1988) for the purpose of maintaining the canal and regulating the distribution of water from the canal. Castle Rock also distributes water for some Steamboat Irrigation District users.

Relators filed a petition for mandamus claiming that they have a need for water beginning each April 15 and that in the spring of 1991, Castle Rock (1) refused to deliver water to their land until late May, (2) delivered water to Steamboat users during the time Castle Rock was refusing to deliver water to the relators, and (3) delivered water to Steamboat users despite the fact that water appropriation for that district had been closed by order of the Department of Water Resources. In support of their motion, relators attached affidavits stating that Castle Rock did not deliver water to their land by April 15. Two of the affidavits alleged that water was delivered to Steamboat users during the time the Steamboat appropriation was closed.

In contrast, respondents presented the affidavit of David Fisher, who owns land in both the Castle Rock district and the Steamboat district. Fisher alleged that the Department of Water Resources contacted Castle Rock and notified it that water would not be available to Steamboat users because of prior appropriations. Fisher stated that once the notice was received, water to his land in the Steamboat district was promptly shut off. In response to the relators' claim that Castle Rock arbitrarily refused to deliver water on April 15, 1991, the affidavits of two Castle Rock board members and Castle Rock's ditchrider indicated that as early as 1916, Castle Rock had adopted a policy of watering meadows early in the season, row crops later in the season, and then returning to water beets and meadows in August. The affidavits further state that water was delivered to most of the meadowlands and that at no time in 1991 was water denied to the row crops. Additionally, the affidavit of Raymond Marker, who was Castle Rock's ditchrider for 30 years, provided that in early 1991 it was very windy and he was unable to burn the weeds out of the lateral ditches and that heavy rains then washed mud into many of the laterals, which had to dry before it could be removed.

The trial court granted the relators' motion for a summary judgment and ordered that a writ of mandamus issue requiring Castle Rock to deliver water to the relators' land regardless of the type of crop being raised on the land and

to deliver 1 cubic foot per second of water per 70 acres beginning April 15 of each year so long as there is sufficient water to do so. Castle Rock now appeals, asserting seven assignments of error which may be distilled into the following four: The trial court erred in (1) failing to find that the third board member was a necessary party, (2) failing to find that a material question of fact existed regarding whether or not Castle Rock had acted arbitrarily, (3) issuing a mandamus to Castle Rock to compel judicial discretion, and (4) awarding the relators excessive attorney fees.

NECESSARY PARTY

Castle Rock asserts in its brief that the relators have failed to include a necessary party as respondent, namely Dorwin Hopkins, a member of the Castle Rock board of directors.

[3] Neb. Rev. Stat. § 25-323 (Reissue 1989) provides that a court may determine any controversy between parties "when it can be done without prejudice to the rights of others, or by saving their rights; but when a determination of the controversy cannot be had without the presence of other parties, the court must order them to be brought in." Case law indicates that an indispensable party is a party who has an interest in the subject matter of the controversy such that the party's absence from the proceeding must prevent a court from making a final determination because the determination will affect that party's interest. *Concerned Citizens v. Department of Environ. Contr.*, 244 Neb. 152, 505 N.W.2d 654 (1993).

Castle Rock asserts that *Cooperrider v. State*, 46 Neb. 84, 64 N.W. 372 (1895), requires the relators to include Hopkins as a necessary party. In *Cooperrider*, the relators, a minority of the Adams County Board of Supervisors, applied to the district court for a writ of mandamus to issue to the remaining members of the board requiring them to divide the county into supervisor districts. The Nebraska Supreme Court suggested that generally regarding writs of mandamus, it would be a better practice to direct the writ against individuals rather than the corporate name of a city. However, the court held that where all the members of the board were before the court, either as relators or respondents, the writ could be enforced against every member of the board and that it was not necessary to also name all the relators as respondents.

Neb. Rev. Stat. § 25-2156 (Reissue 1989) provides, in language unchanged since 1867, that a writ of mandamus may be issued to any "inferior tribunal, corporation, board or person, to compel the performance of an act" Because Castle Rock, a public corporation, was named as respondent, Castle Rock was before the court, and the mandamus may be enforced against it. We are not persuaded that the mandamus cannot be enforced against Castle Rock because one of its board members is not also listed as a respondent. This assignment is without merit.

MANDAMUS

Castle Rock asserts that the trial court erred in granting the summary judgment and wrongfully issued the writ of mandamus.

[4-6] Nebraska case law indicates that mandamus is a law action and is defined as an extraordinary remedy, not a writ of right,

issued to compel the performance of a purely ministerial act or duty, imposed by law upon an inferior tribunal, corporation, board, or person, where (1) the relator has a clear legal right to the relief sought, (2) there is a corresponding clear duty existing on the part of the respondent to perform the act in question, and (3) there is no other plain and adequate remedy available in the ordinary course of the law.

State ex rel. Creighton Univ. v. Hickman, 245 Neb. 247, 251, 512 N.W.2d 374, 377 (1994). Mandamus is appropriate only for the enforcement of a mandatory ministerial act and is not available "to control judicial discretion." *Id.* Generally, an act is considered to be ministerial only if an absolute duty to perform the act arises upon the existence of certain facts. *Id.*

In Singleton v. Kimball County Board of Commissioners, 203 Neb. 429, 279 N.W.2d 112 (1979), the petitioner filed a writ of mandamus, pursuant to Neb. Rev. Stat. §§ 39-1713 through 39-1719 (Reissue 1978), seeking to have the Kimball County Board of Commissioners build a public road to his isolated property. The Nebraska Supreme Court found that the statutory provisions requiring the board to determine the ability of the petitioner to purchase a right-of-way and hold hearings did not transform the board's act, accepting or denying the petition for a road, into a discretionary act. Because the statute merely required the board to determine that a certain set of facts existed before it could grant permission for the road, the act was ministerial. The court also determined that the statutory scheme did not provide for an appeal by the petitioner if permission to build the road was denied and that therefore a writ of mandamus was proper.

Castle Rock, pursuant to the statutory scheme creating irrigation districts, is authorized to "establish equitable bylaws, rules and regulations for the distribution and use of water" among the landowners within the district. § 46-120. The Legislature has established, in Neb. Rev. Stat. §§ 46-201 through 46-2,119 (Reissue 1988), general provisions regarding the distribution of water used for irrigation purposes. Section 46-258 requires that the "owner or person in control of any ditch . . . in order to receive water from the source of supply on or before April 15 of each year" shall construct laterals and shall maintain a headgate. Section 46-231 provides that "[a]n appropriator shall at no time be entitled to the use of more than he or she can beneficially use for the purposes for which the appropriation may have been made" Furthermore, "[n]o allotment from the natural flow of streams for irrigation shall . . . exceed the least amount of water that experience may hereafter indicate is necessary, in the exercise of good husbandry, for the production of crops." (Emphasis supplied.) *Id.* This statutory language comports with the appropriation opinion rendered by the state engineer and secretary of the State Board of Irrigation limiting the district's appropriation of water to "the least amount of water that experience may hereafter indicate as necessary for the production of crops in the exercise of good husbandry." The statutory scheme and appropriation opinion require Castle Rock to exercise judicial discretion in determining the amount of water to be delivered to users during the year.

[7] As noted above, mandamus may not issue to compel an act of judicial discretion, State ex rel. Creighton Univ. v. Hickman, *supra*, unless the respondent has acted in an arbitrary and capricious manner, State ex rel. Goossen v. Board of Supervisors, 198 Neb. 9, 251 N.W.2d 655 (1977). See, Bowman v. City of York, 240 Neb. 201, 482 N.W.2d 537 (1992) (stating that the decision of a

board is arbitrary, unreasonable, or clearly wrong if it is illegal or not supported by the evidence); Nebraska Dept. of Correctional Servs. v. Hansen, 238 Neb. 233, 470 N.W.2d 170 (1991) (stating that an action is arbitrary or capricious if the agency disregarded the facts or circumstances and the decision lacked some basis which would lead a reasonable person to the same conclusion); State, ex rel. Andruss, v. Mayor, 120 Neb. 413, 233 N.W. 4 (1930) (holding that the city's denial of a gasoline station license was an abuse of discretion because the relator had presented evidence that a competitor, in the same block, had been permitted to continue to operate).

As noted above, § 46-231 requires Castle Rock to exercise judicial discretion in determining the least amount of water which should be appropriated and to deliver only what is necessary, in the exercise of good husbandry, to produce crops. Castle Rock presented evidence that as early as 1916, a policy existed which conserved water by irrigating those lands with a need for water depending on the crop rather than watering all of the land regardless of need. Additionally, the affidavit of the ditchrider suggests that in early 1991 it was very windy and he was unable to burn the weeds out of the lateral ditches and that heavy rains washed mud into many of the laterals, making it impossible for water to enter those ditches by April 15, 1991. The existence of this policy and the adverse weather in the spring of 1991 could justify Castle Rock's apparent refusal to deliver water to some of the relators. The existence of this evidence raises genuine issues of material fact regarding whether or not Castle Rock's conduct was arbitrary or capricious. Because a genuine issue of fact exists, it was error for the trial court to grant a summary judgment and issue a writ of mandamus. In light of this determination, this court need not address whether or not mandamus would be the only plain and adequate remedy available in the ordinary course of the law to the relators in this case.

ATTORNEY FEES

Castle Rock's final assignment of error is that the court's award of \$7,336.89 for the relators' attorney fees is excessive.


[8-10] Attorney fees may be recovered only when authorized by statute or if recognized as an accepted course of procedure. Chambers-Dobson, Inc. v. Squier, 238 Neb. 748, 472 N.W.2d 391 (1991). When an attorney fee is authorized, the amount of the fee is addressed to the discretion of the trial court, whose ruling will not be disturbed on appeal in the absence of an abuse of discretion. Young v. Dodge Cty. Bd. of Supervisors, 242 Neb. 1, 493 N.W.2d 160 (1992). Attorney fees may be granted pursuant to Neb. Rev. Stat. § 25-2165 (Reissue 1989) "if judgment be given for the plaintiff" as part of the costs of a successful mandamus action. Because we have determined that the district court erred in giving the judgment to the relators, the relators are no longer entitled to attorney fees. See State Farm Mut. Auto. Ins. Co. v. Hildebrand, 243 Neb. 743, 751, 502 N.W.2d 469, 474 (1993) (holding that when attorney fees are authorized pursuant to Neb. Rev. Stat. § 44-359 (Reissue 1988), which provides that a court "upon rendering judgment against [an insurance] company . . . shall allow the plaintiff a reasonable sum as an attorney's fee" and that on appeal the appellate court determines that the district court erred by rendering a judgment against the insurance company, then the plaintiffs are no longer entitled to that

attorney fee because there is no judgment rendered "against" the insurance company). Therefore, we reverse the district court's judgment awarding an attorney fee to the relators.

REVERSED AND REMANDED FOR
FURTHER PROCEEDINGS.

This page intentionally left blank





Statistics

This page intentionally left blank



STATISTICAL SUMMARY

The following is a summary of statistical data for the biennium ending December 31, 1994:

Applications for surface water	185
Modification of surface water rights	176
Applications dismissed	26
Adjudication hearings	320
Miscellaneous hearings	19
Appropriations cancelled	171
Appropriations cancelled in part	263
Applications for ground water permits	23
Wells registered	8,759
Total active wells registered through December 31, 1994	87,707
Reports of field investigations	529
Reports of dam inspections	1,148
Maps and plans examined	167
Stream measurements	5,333
Canal and pump measurements	3,930
Stream gages, continuous recording ¹	193
Canal gages, continuous recording ¹	122
Reservoir gages, recording ¹	28
Reservoir gages, norecording ¹	7
Flood plain permits ²	16

¹ Includes gages operated by personnel of the U. S. Geological Survey, U. S. Army Corps of Engineers, U.S. Bureau of Reclamation, and local irrigation districts.

² Permits reviewed and issued prior to termination of Department authority by legislative action effective September 9, 1993.

Fees Collected for Period
January 1, 1993 to December 31, 1994

Applications for Surface Water, Power Leases and Petitions	\$75,527.41
Registration of Wells, Applications and Petitions for Ground Water*	193,014.00
Flood Plain Applications and Petitions	170.00
Examination of Plans	1,883.50
Copying Fees	<u>11,712.09</u>
TOTAL	\$282,307.00

* Additional Well Registration Fees Collected and Transferred to Department of Health \$166,510.00

1993 ADJUDICATION HEARING SUMMARY

SUBJECT	WATER DIV	LOCATION	APPROPRIATIONS CONSIDERED	CANCELLED IN FULL	CANCELLED IN PART	REMAINS IN EFFECT	AMOUNT ACRES	CANCELLED CFS	AF
Nemaha River	1-F	Lincoln	56	23	28	5	4,119.50	47.40	596.98
Platte River	1-A	Kearney	32	13	17	2	2,301.15	28.84	
Platte River	1-A	Osceola	31	12	14	5	1,365.90	17.80	
Platte River	1-A	No. Platte	21	10	10	1	738.97	10.10	21.54
Courtland Canal	1-B	Red Cloud	8		6	2	234.00	0.91	
Franklin Canal	1-B	Red Cloud	7		4	3	38.00	0.14	
Alliance Canal	1-A	Bridgeport	7	4	3		9,959.79	109.63	
Western Canal	1-A	Ogallala	3		3		1,950.23		
A-15154	1-D	Lincoln	1		1		55.00	0.78	
A-15160	1-F	Lincoln	1		1		346.80	0.99	

1994 ADJUDICATION HEARING SUMMARY

SUBJECT	WATER DIV	LOCATION	APPROPRIATIONS CONSIDERED	CANCELLED IN FULL	CANCELLED IN PART	REMAINS IN EFFECT	AMOUNT ACRES	CANCELLED CFS	AF
Niobrara River	2-C	Scottsbluff	6	1	5		379.40	5.41	
Chimney Rock Canal	1-A	Scottsbluff	4		3	1	13,472.80		
Shortline Canal ¹	1-A	Scottsbluff							
Castle Rock Canal ¹	1-A	Scottsbluff							
Steamboat Canal ¹	1-A	Scottsbluff							
Nine Mile Canal ¹	1-A	Scottsbluff							
Logan Creek	2-B	Wayne	32	22	9	1	2,815.10	37.19	
Logan Creek	2-B	Westpoint	25	3	20	2	1,403.95	16.19	
Superior Canal	1-B	Superior	13		3	10	212.00	0.97	
Prairie Dog Creek	1-B	Alma	8	5	1	2	385.20	4.93	
Big Blue River	1-D	Osceola	14	8	3	3	1,243.70	14.31	

¹ Order Pending

1994 ADJUDICATION HEARING SUMMARY

SUBJECT	WATER DIV	LOCATION	APPROPRIATIONS CONSIDERED	CANCELLED IN FULL	CANCELLED IN PART	REMAINS IN EFFECT	AMOUNT CANCELLED		
							ACRES	CFS	AF
Little Nemaha River 1-F	Syracuse		31	19	12		2,585.30	29.04	365.58
Cedar River	2-A	Albion	52	11	40	1	3,582.05	36.75	

1993 MISCELLANEOUS HEARING SUMMARY

SUBJECT	WATER DIV	LOCATION	TYPE OF HEARING	DENIED	APPROVED	CANCELLED		AMOUNT CANCELLED		
						IN PART	DISMISSED	ACRES	CFS	AF
T-193,T-194 ¹ , T-195 (A-7192, A-11678,A-9269)	1-F	Lincoln	Permits to Transfer the Location of Use		T-193 T-194 T-195					
A-2374 & A-17213	1-A	Lincoln	Amend Storage Conditions of Appropriation's A-2374 & A-17213				X			
T-172,T-173, T-187,T-188, T-189 (A-4423 A-10260A, A-14632)	2-A	St. Paul	Permits to Transfer the Location of Use		T-172,T-173 T-187 T-188 T-189	A-4423 A-10260A A-14632		15.30 15.30 5.30	0.22 0.00 0.08	
P-478,P-479 (D-274, D-275)	2-C	Atkinson	Permits to Change the Location of Diversion		P-478 P-479					
T-154 ² (A-393)	1-A	Ogallala	Permit to Transfer the Location of Use of Water		X					

¹ Hearing held in conjunction with the Upper Nemaha Adjudication Hearings.

² Hearing held in conjunction with the Western Canal Adjudication Hearings.

1993 MISCELLANEOUS HEARING SUMMARY

SUBJECT	WATER DIV	LOCATION	TYPE OF HEARING	DENIED	APPROVED	CANCELLED		AMOUNT CANCELLED	
						IN PART	DISMISSED	ACRES	CFS
T-156 (A-768)	1-A	Bridgeport	For Permit to Transfer the Location of Use of Water		T-156	A-768		1.00	0.01
A-17250 WSP 46,WSP 47, WSP 48,WSP 50, WSP 51		McCook	Municipal Ground Water Application and Well Spacing Permits		A-17250		WSP 46 WSP 47 WSP 48 WSP 50 WSP 51		
T-174, T-175 (D-1023,A-2726)	1-A	Kearney	Permits to Transfer the Location of Use		T-174 T-175				
A-17209	1-A	Gering	Permit to Appropriate Water from the North Platte River, through Mitchell Canal		X				
A-17271	1-A	Lincoln	Permit to Divert Water from Sutherland Reservoir for Irrigation		X				

1993 MISCELLANEOUS HEARING SUMMARY

SUBJECT	WATER DIV	LOCATION	TYPE OF HEARING	DENIED	APPROVED	CANCELLED IN PART	DISMISSED	AMOUNT CANCELLED		
								ACRES	CFS	AF
T-237 (A-11347)	I-D	Lincoln	For a Permit to Transfer the Location of Use of Water		T-237	A-11347		25.10	0.36	
I-2 Ferret Application		Crawford	Industrial Well Permit. Application for Additional Water		X					

1994 MISCELLANEOUS HEARING SUMMARY

SUBJECT	WATER DIV	LOCATION	TYPE OF HEARING	DENIED	APPROVED	CANCELLED		AMOUNT CANCELLED		
						IN PART	DISMISSED	ACRES	CFS	AF
C-3	1-A	Gering	Permit to Conduct Water in Stream		X					
A-16934	2-B	Norfolk	Beneficial Use			X		140.70	2.01	
A-5218 A-10620 T-294 ¹ (A-5218) T-295 ¹ (A-10620)	2-C	Ainsworth	To Determine Whether Part of A-5218 & A-10620 Should be cancelled Due to Non-Use and Permits to Transfer the Location of Water			A-5218 A-10620		89.00 89.00	1.27	
A-17004 thru A-17009	1-A	Lincoln	Rehearing on Permits to Appropriate Water for Instream Flows on the Platte River	A-17006	A-17004 A-17007 A-17008 A-17009					A-17005
White River Canal	2-D	Chadron	Complaints for Failure to Install Measuring Devices				X			

¹ Approval Pending Receipt of Map.

1994 MISCELLANEOUS HEARING SUMMARY

SUBJECT	WATER DIV	LOCATION	TYPE OF HEARING	DENIED	APPROVED	CANCELLED IN PART	DISMISSED	AMOUNT CANCELLED	
								ACRES	CFS AF
A-14933	1-A	Grand Island	Beneficial Use				A-14933	228.00	3.26
A-16948 through ¹ A-16954 (Prairie Bend II)	1-A	Lincoln	Intentional Underground Water Storage and Recovery						

¹ Order Pending

COMPARISON OF STORAGE IN RESERVOIRS

NAME OF RESERVOIR	CAPACITY TOP OF IRRIG. POOL ACRE-FEET	MAXIMUM STORAGE 1993		CARRYOVER DEC. 31, 1993		MAXIMUM STORAGE 1994		CARRYOVER DEC. 31, 1994	
		ACRE-FEET	%AVERAGE	ACRE-FEET	%AVERAGE	ACRE-FEET	%AVERAGE	ACRE-FEET	%AVERAGE
Pathfinder (ownership)	1,016,510 ^a	907,385	99	678,190	130	1,016,507	110	334,395	65
Glendo (ownership) ¹	184,870 ^a	183,238	104	165,576	124	177,187	101	151,986	114
Lake McConaughy	1,948,000 ^a	1,419,400	86	1,419,400	98	1,559,700	95	1,379,675	96
Oliver ²	2,680 ^b	2,459	87	2,285	95	2,541	90	1,695	72
Whitney	10,000 ^a	10,340	100	8,607	131	10,520	102	6,408	98
Box Butte	31,060 ^a	20,652	117	13,690	160	20,961	118	10,813	125
Enders	44,480 ^a	28,590	87	25,970	120	32,511	99	24,660	113
Harry Strunk Lake	37,140 ^a	46,770	118	34,510	126	39,642	100	28,054	102
Swanson Lake	120,160 ^a	113,600	106	104,690	152	133,330	124	85,117	122
Harlan County	342,560 ^a	427,300	135	316,800	132	343,000	108	285,298	118
Hugh Butler Lake	37,780 ^a	37,110	107	37,110	133	39,683	114	32,804	117
Sherman	69,080 ^a	68,790	99	51,060	101	69,653	100	53,698	106
Merritt	74,490 ^a	74,490	99	68,830	104	75,665	101	68,831	104
Calamus	127,400 ^c	128,120	120	108,520	116	128,325	117	94,714	101
Davis Creek ³	32,459	32,000	---	10,700	---	16,231	---	8,394	---

¹ Capacity to top of irrigation pool consists of 64,780 a.f. of dead and powerhead water, 100,000 storage for irrigation and 20,090 evaporation loss.

² Oliver Reservoir does not store water for irrigation purposes.

³ Records reflect initial storage during this biennium. Average percentages unavailable.

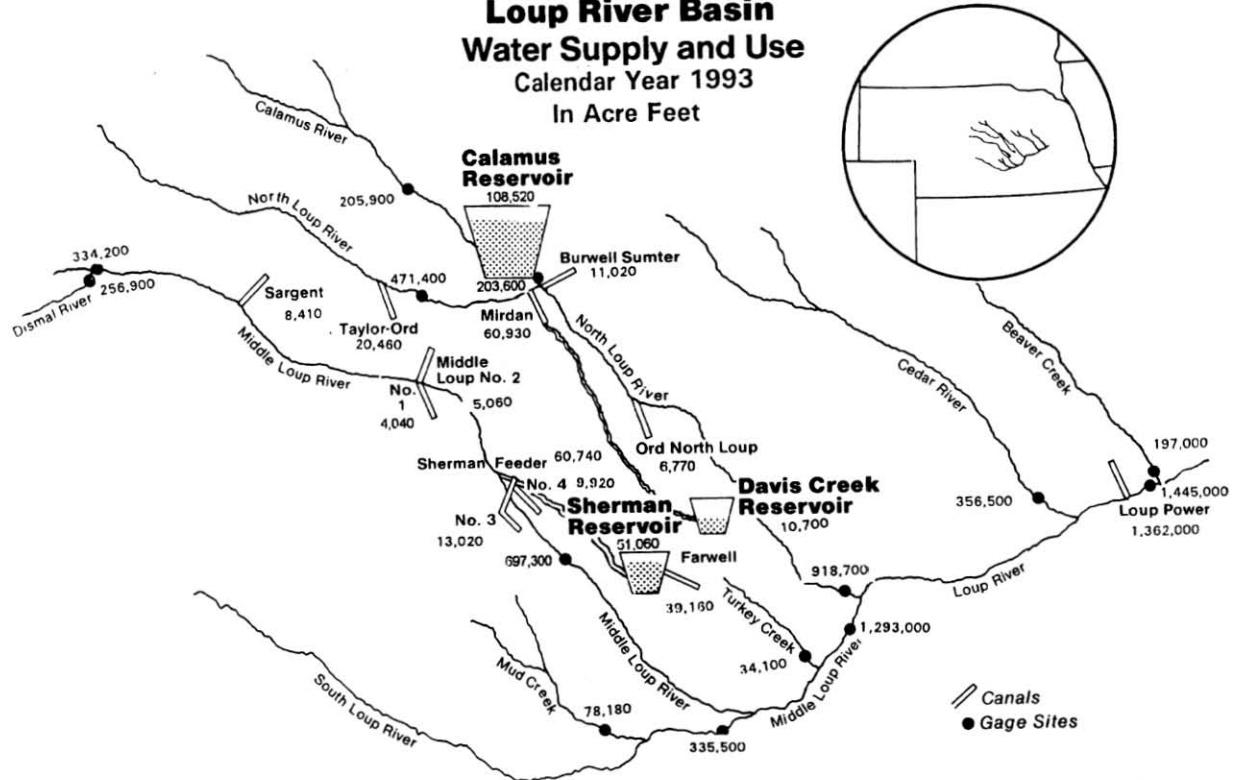
^a 1970-1993 record for average

^b 1981-1993 record for average

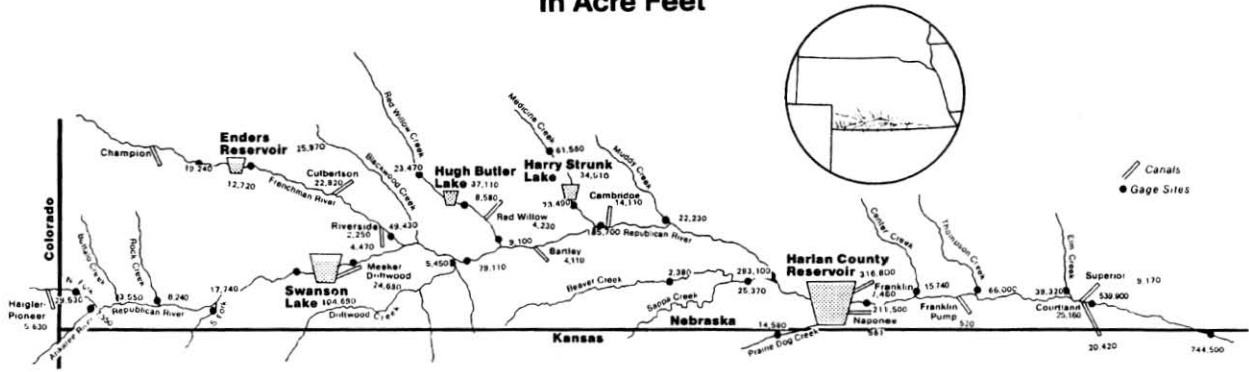
^c 1985-1993 record for average

NOTE: When maximum storage exceeds capacity of irrigation pool, it indicates some water is being held in flood control pool.

Loup River Basin Water Supply and Use Calendar Year 1993 In Acre Feet



Republican River Basin Water Supply and Use Calendar Year 1993 In Acre Feet



TOTAL REGISTERED WELLS IN NEBRASKA

COUNTY	BIENNIUM	CUMULATIVE TOTAL	COUNTY	BIENNIUM	CUMULATIVE TOTAL
Adams	154	2,110	Jefferson	18	591
Antelope	86	1,651	Johnson	39	186
Arthur	11	94	Kearney	110	1,848
Banner	15	301	Keith	176	1,130
Blaine	26	134	Keya Paha	27	191
Boone	73	1,286	Kimball	14	348
Box Butte	63	1,110	Knox	58	434
Boyd	66	130	Lancaster	423	784
Brown	74	528	Lincoln	343	2,150
Buffalo	253	3,535	Logan	19	186
Burt	53	499	Loup	23	134
Butler	87	1,185	Madison	249	1,031
Cass	93	197	McPherson	21	121
Cedar	58	606	Merrick	206	4,359
Chase	14	1,442	Morrill	85	781
Cherry	157	562	Nance	43	870
Cheyenne	42	559	Nemaha	14	93
Clay	44	2,070	Nuckolls	67	680
Colfax	148	976	Otoe	39	108
Cuming	53	418	Pawnee	16	29
Custer	149	1,935	Perkins	21	954
Dakota	73	207	Phelps	63	1,897
Dawes	451	845	Pierce	103	1,015
Dawson	288	3,805	Platte	245	1,802
Deuel	7	306	Polk	41	1,621
Dixon	22	178	Red Willow	111	1,002
Dodge	215	1,594	Richardson	40	85
Douglas	449	843	Rock	50	686
Dundy	18	1,038	Saline	66	1,060
Fillmore	45	1,886	Sarpy	298	509
Franklin	30	971	Saunders	163	997
Frontier	23	692	Scotts Bluff	270	927
Furnas	41	733	Seward	68	1,268
Gage	133	679	Sheridan	59	626
Garden	97	422	Sherman	51	591
Garfield	27	232	Sioux	30	283
Gosper	27	641	Stanton	61	370
Grant	34	57	Thayer	26	1,286
Greeley	34	667	Thomas	22	64
Hall	400	4,006	Thurston	27	122
Hamilton	71	2,872	Valley	54	575
Harlan	35	960	Washington	62	182
Hayes	17	373	Wayne	18	219
Hitchcock	35	559	Webster	72	576
Holt	206	2,621	Wheeler	35	562
Hooker	34	67	York	110	2,866
Howard	72	926			
			TOTALS	8,759	87,707

MUNICIPAL AND RURAL DOMESTIC PERMITS
TO WITHDRAW, TRANSPORT, AND USE GROUND WATER

LOCATION				PERMITEE	GRANT IN GALLONS PER DAY	DATE OF PRIORITY	PERMIT NUMBER	FOOT NOTE
Sec	Twn	Rng	County					
	10	9W	HALL	CITY OF GRAND ISLAND	78,000,000	12/12/1963	A-10266	
	11	9W	HALL	CITY OF GRAND ISLAND	41,184,000	06/01/1926	A-10267	
	13	10E	SAUNDERS	CITY OF LINCOLN	60,000,000	06/15/1931	A-10367	
	17	8E	DODGE	CITY OF FREMONT	45,000,000	06/01/1931	A-10411	
	4	5E	GAGE	CITY OF BEATRICE	6,500,000	04/30/1930	A-10481	
	14	30W	LINCOLN	CITY OF NORTH PLATTE	16,920,000	02/12/1889	A-10510	
	11	3E	SEWARD	CITY OF SEWARD	4,000,000	07/01/1919	A-10514	
33	27	5E	WAYNE	CITY OF WAKEFIELD	10,000,000	05/00/1963	A-10531	
7	12	14E	CASS	CITY OF PLATTSMOUTH	3,000,000	00/00/1886	A-10533	
	5	18W	PHELPS	CITY OF HOLDREGE	10,000,000	03/30/1889	A-10537	
29	13	13E	SARPY	METROPOLITAN UTILITIES DISTRICT	60,000,000	02/19/1965	A-10538	
	8	7W	CLAY	CITY OF HARVARD	2,000,000	07/00/1870	A-10545	
	2	2E	JEFFERSON	CITY OF FAIRBURY	5,000,000	07/00/1887	A-10553	
	8	11E	OTOE	CITY OF SYRACUSE	300,000	00/00/1954	A-10555	
8	1	1E	JEFFERSON	VILLAGE OF REYNOLDS	216,000	11/00/1956	A-10557	
6	13	14E	SARPY	CITY OF BELLEVUE	10,000,000	00/00/1941	A-10577	L
	20	2E	COLFAX	CITY OF LEIGH	130,000	00/23/1945	A-10578	
	28	3E	CEDAR	CITY OF LAUREL	250,000	00/00/1910	A-10579	
	25	48W	BOX BUTTE	CITY OF ALLIANCE	7,500,000	00/00/1893	A-10581	Y
	24	47W	BOX BUTTE	CITY OF ALLIANCE		00/00/1942	A-10581	Y
	7	10W	ADAMS	CITY OF HASTINGS	30,400,000	04/00/1886	A-10582	

MUNICIPAL AND RURAL DOMESTIC PERMITS
TO WITHDRAW, TRANSPORT, AND USE GROUND WATER

Sec	LOCATION		County	PERMITEE	GRANT IN GALLONS PER DAY	DATE OF PRIORITY	PERMIT NUMBER	FOOT NOTE
	Twn	Rng						
	8	14E	OTOE	CITY OF NEBRASKA CITY	5,000,000	12/12/1955	A-10585	
	14	12E	SARPY	CITY OF PAPILLION	5,000,000	02/00/1946	A-10587	
	7	5W	CLAY	CITY OF SUTTON	730,000	07/01/1946	A-10588	
2	12	9E	SAUNDERS	CITY OF ASHLAND	360,000	00/00/1875	A-10589	
	14	55W	KIMBALL	CITY OF KIMBALL	5,300,000	00/00/1938	A-10592	
	10	7E	LANCASTER	CITY OF LINCOLN	12,000,000	00/00/1910	A-10595	
19	17	1E	PLATTE	CITY OF COLUMBUS	10,000,000	00/00/1948	A-10596	
	11	25W	DAWSON	CITY OF GOTHENBURG	1,325,000	10/12/1943	A-10615	
6	6	14W	KEARNEY	CITY OF MINDEN	864,000	05/10/1965	A-10624	
26	11	2E	SEWARD	CITY OF SEWARD	4,000,000	02/02/1967	A-11034	
	22	55W	SCOTTS BLUFF	CITY OF SCOTTSBLUFF	10,000,000	03/03/1940	A-11085	
24	17	8E	DODGE	CITY OF FREMONT	3,000,000	03/01/1971	A-12171	
	16	9E	DOUGLAS	CITY OF FREMONT	50,000,000	12/17/1975	A-13909	
6	17	1E	PLATTE	CITY OF COLUMBUS	2,160,000	08/11/1980	A-15704	
32	9	14E	OTOE	CITY OF NEBRASKA CITY	2,592,000	01/26/1981	A-15753	
20	29	6W	KNOX	LOWER NIOBRARA NRD	864,000	02/04/1981	A-15760	
11	10	2E	SEWARD	CITY OF SEWARD	1,300,000	05/24/1982	A-16109	
31	14	30W	LINCOLN	CITY OF NORTH PLATTE	11,664,000	01/06/1983	A-16166	
16	8	15W	BUFFALO	CITY OF KEARNEY	24,048,000	01/10/1983	A-16167	
22	5	2E	SALINE	CITY OF WESTERN	576,000	08/21/1985	A-16442	
14	27	3E	WAYNE	CITY OF WAYNE	1,440,000	09/26/1986	A-16525	

See "Use" definitions and footnotes on pages 141 and 142

MUNICIPAL AND RURAL DOMESTIC PERMITS
TO WITHDRAW, TRANSPORT, AND USE GROUND WATER

Sec	LOCATION			PERMITEE	GRANT IN GALLONS PER DAY	DATE OF PRIORITY	PERMIT NUMBER	FOOT NOTE
	Twn	Rng	County					
5	28	3E	CEDAR	CITY OF LAUREL	902,000	11/10/1986	A-16530	Z
6	6	14W	KEARNEY	CITY OF MINDEN	1,636,000	12/05/1986	A-16532	Z
2	7	6W	CLAY	CITY OF SUTTON	700,000	02/18/1987	A-16542	Z
25	25	48W	BOX BUTTE	CITY OF ALLIANCE	15,000,000	02/25/1987	A-16543	
10	11	25W	DAWSON	CITY OF GOTHENBURG	2,675,000	03/13/1987	A-16549	Z
	22	54W	SCOTTS BLUFF	CITY OF SCOTTSBLUFF	10,000,000	03/27/1987	A-16550	Z
31	4	15E	BURT	VILLAGE OF STELLA	144,000	08/18/1989	A-16880	
3	20	4E	COLFAX	VILLAGE OF HOWELLS	864,000	10/13/1989	A-16888	
23	31	53W	SIOUX	CITY OF CRAWFORD	1,938,816	10/13/1989	A-16891	
3	20	4E	COLFAX	VILLAGE OF HOWELLS	576,000	01/16/1990	A-16911	Z
32	13	10E	SARPY	CITY OF LINCOLN	50,000,000	01/25/1990	A-16917	
14	27	3E	WAYNE	CITY OF WAYNE	1,728,000	02/16/1990	A-16927	
9	15	4E	BUTLER	VILLAGE OF BRUNO	288,000	03/27/1990	A-16964	
34	23	58W	SCOTTS BLUFF	VILLAGE OF LYMAN	2,448,000	05/29/1990	A-16992	
2	4	5W	CUSTER	CITY OF BEATRICE	13,000,000	04/25/1991	A-17070	
8	20	4E	COLFAX	VILLAGE OF HOWELLS	720,000	06/07/1991	A-17082	
22	13	5E	SAUNDERS	VILLAGE OF VALPARAISO	288,000	06/19/1991	A-17086	L
18	9	19W	DAWSON	VILLAGE OF OVERTON	100,000	09/16/1991	A-17113	J
27	5	6E	GAGE	VILLAGE OF PICKERELL	30,000	09/27/1991	A-17117	
4	23	58W	SCOTTS BLUFF	VILLAGE OF HENRY	1,000,000	02/03/1992	A-17140	
31	4	15E	NEMAHA	VILLAGE OF STELLA	72,000	04/14/1992	A-17168	



MUNICIPAL AND RURAL DOMESTIC PERMITS
TO WITHDRAW, TRANSPORT, AND USE GROUND WATER

LOCATION			County	PERMITTEE	GRANT IN GALLONS PER DAY	DATE OF PRIORITY	PERMIT NUMBER	FOOT NOTE
Sec	Twn	Rng						
15	13	5E	SAUNDERS	VILLAGE OF VALPARAISO	288,000	07/28/1992	A-17212	
10	31	50W	DAWES	DAWES CO RWD # 1	120,960	11/09/1992	A-17230	
16	33	13W	HOLT	VILLAGE OF BUTTE		01/04/1993	A-17237	J
5	2	29W	RED WILLOW	CITY OF MCCOOK	1,944,000	02/18/1993	A-17250	
25	9	13W	BUFFALO	VILLAGE OF SHELTON		04/07/1993	A-17266	J
35	14	39W	KEITH	CITY OF OGALLALA		05/05/1993	A-17282	J
25	9	13W	BUFFALO	VILLAGE OF SHELTON	3,456,000	07/22/1993	A-17299	
5	10	3W	SEWARD	CITY OF SEWARD	1,224,000	07/23/1993	A-17301	
6	17	1W	PLATTE	CITY OF COLUMBUS		10/20/1993	A-17325	*
35	10	4E	SEWARD	VILLAGE OF PLEASANT DALE	432,000	02/04/1994	A-17351	
16	10	9E	CASS	VILLAGE OF EAGLE	1,800,000	02/09/1994	A-17352	
		10E	DOUGLAS/ SAUNDERS	METROPOLITAN UTILITIES DISTRICT		03/01/1994	A-17356	*
20	6	11E	JOHNSON	CITY OF TECUMSEH	3,312,000	10/04/1994	A-17410	

PERMITS TO TRANSPORT GROUND WATER TO ADJOINING STATE

PERMITTEE	WELL REGISTRATION NO.	LEGAL DESCRIPTION OF WELL					USE ¹	ACRES CO	IRRIGATED ² NE	PERMIT ³ AMOUNT	DATE FILED	PERMIT NUMBER
		Tract	Sec	Twp	Rng	County						
Sporhase & Moss	G-33893	NE $\frac{1}{4}$ NE $\frac{1}{4}$	26	7N	42W	Chase	IRR	130.00	-----	-----	08-10-82	TA-1
Fred Cozzens	G-31197	NE $\frac{1}{4}$ NW $\frac{1}{4}$	10	3N	42W	Dundy	IRR	67.80	-----	-----	06-02-83	TA-3
Fred Cozzens	G-32548	NE $\frac{1}{4}$ SW $\frac{1}{4}$	10	3N	42W	Dundy	IRR	51.40	-----	-----	06-02-83	TA-4
Jack D. Boegel	G-58310	SW $\frac{1}{4}$ SE $\frac{1}{4}$	15	3N	42W	Dundy	IRR	75.00	-----	-----	06-02-83	TA-5
Thompson, Johnson & Johnson	G-55003	NW $\frac{1}{4}$ SE $\frac{1}{4}$	3	2N	42W	Dundy	IRR	96.80	-----	-----	07-11-83	TA-6
Jack R. Bond	G-47218	NW $\frac{1}{4}$ SW $\frac{1}{4}$	27	2N	42W	Dundy	IRR	75.00	51.00	-----	01-27-84	TA-7
Jack R. Bond	G-69767	SE $\frac{1}{4}$ SW $\frac{1}{4}$	27	2N	24W	Dundy	IRR	57.13	46.49	-----	04-29-85	TA-8

PERMITS TO TRANSPORT GROUND WATER TO ADJOINING STATE

PERMITTEE	WELL REGISTRATION NO.	LEGAL DESCRIPTION OF WELL					USE ¹	ACRES CO	IRRIGATED ² NE	PERMIT ³ AMOUNT	DATE FILED	PERMIT NUMBER
		Tract	Sec	Twp	Rng	County						
Rural Water District #1 of Memaha County, Kansas	G-72896 G-73242	NE½	32	1N	14E	Richardson	PWS	-----	-----	144,000.00 gpd	06-06-89	TA-10
Town of Julesburg	G-71067, 4 proposed wells		11	12N	44W	Deuel	PWS	-----	-----	1,370,000.00 gpd	10-18-89	TA-11
Adrian F. Weaver	1 existing well		20	12N	46W	Deuel	DOM	-----	-----	2.50 af	05-11-92	TA-12
Dawes County Rural Water District No. 1	G-76753 G-76754 G-76755 1 proposed well	NE½NW¼ NW¼NE½	3	31N	50W	Dawes	DOM	-----	-----	2.76 af	11-09-92	TA-13
Wayside Pipeline & Drilling Co., Inc.	2 existing wells		3	33N	49W	Dawes	STK	-----	-----	2.00 af	06-14-93	TA-14

PERMITS TO TRANSPORT GROUND WATER TO ADJOINING STATE

PERMITTEE	WELL REGISTRATION NO.	LEGAL DESCRIPTION OF WELL					USE ¹	ACRES IRRIGATED ²		PERMIT ³ AMOUNT	DATE FILED	PERMIT NUMBER
		Tract	Sec	Twp	Rng	County		CO	NE			
Indian Creek Pipeline, Inc.	G-79377		22	35N	57W	Sioux	STK	-----	-----	7.15 af	06-14-93	TA-15
	G-79374		4	33N	57W	Sioux						
	G-79376											
Sugarloaf Water Company, Inc.	G-80105		19	33N	53W	Sioux	STK	-----	-----	1.13 af	01-03-94	TA-16
	G-80106											
	G-80107											
	G-80108											
	G-80109											
G-80110												
Joe & Nancy Falkenburg	G-79197	NW¼NE¼	22	35N	57W	Sioux	STK	-----	-----	4.17 af	05-05-94	TA-17
Joe & Nancy Falkenburg	G-79377	NE¼NE¼	22	35N	57W	Sioux	STK	-----	-----	2.80 af	06-06-94	TA-18

¹ IRR=Irrigation
PWS=Public Water Supply
DOM=Domestic
STK=Stock water

² TA-1 through TA-8 limited by number of irrigated acres only

³ gpd=gallons per day
af=acre-feet per year

PERMIT TO WITHDRAW AND TRANSFER GROUND WATER FOR INDUSTRIAL PURPOSES

APPLICANT	NO. OF WELLS PERMITTED	LEGAL DESCRIPTION OF WELLS				PERMIT AMOUNT ¹	DATE FILED	PERMIT NUMBER
		Sec	Twp	Rng	County			
IBP, Inc.	4	4	28N	9E	Dakota	4,000 af	10-18-88	I-1
Crow Butte Resources, Inc.	² -	11-13 19-20 29 & 30	31N 31N 31N	52W 51W 51W	Dawes Dawes Dawes	5,871 af	02-15-91	I-2

¹ Acre-feet per annum

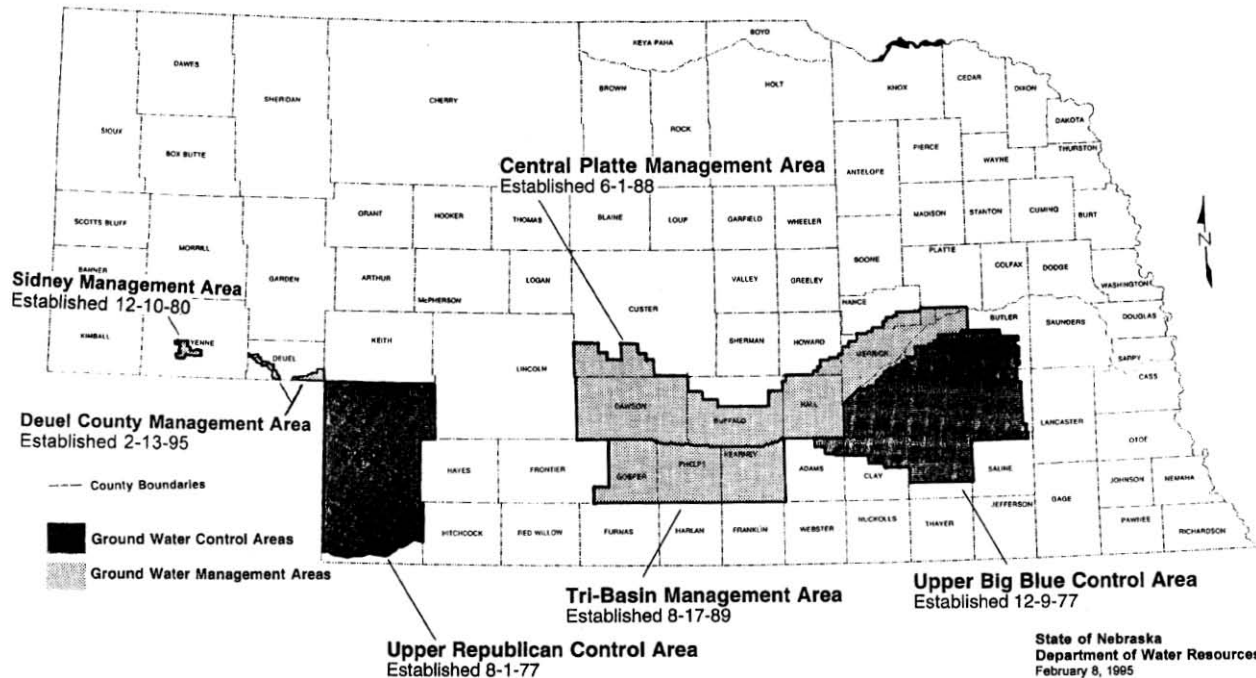
² Not limited by number of wells. Limited to geographical area and amount withdrawn.

PERMIT TO WITHDRAW GROUND WATER FOR GEOTHERMAL RESOURCE DEVELOPMENT

APPLICANT	NO. OF WELLS PERMITTED	LEGAL DESCRIPTION OF WELLS					PERMIT AMOUNT ¹	DATE FILED	PERMIT NUMBER
		Tract	Sec	Twp	Rng	County			
Victor & Martha Eldred	1	SE¼	31	22N	43W	Garden	50 gpm or 1,200 gpd	09-06-91	G-2

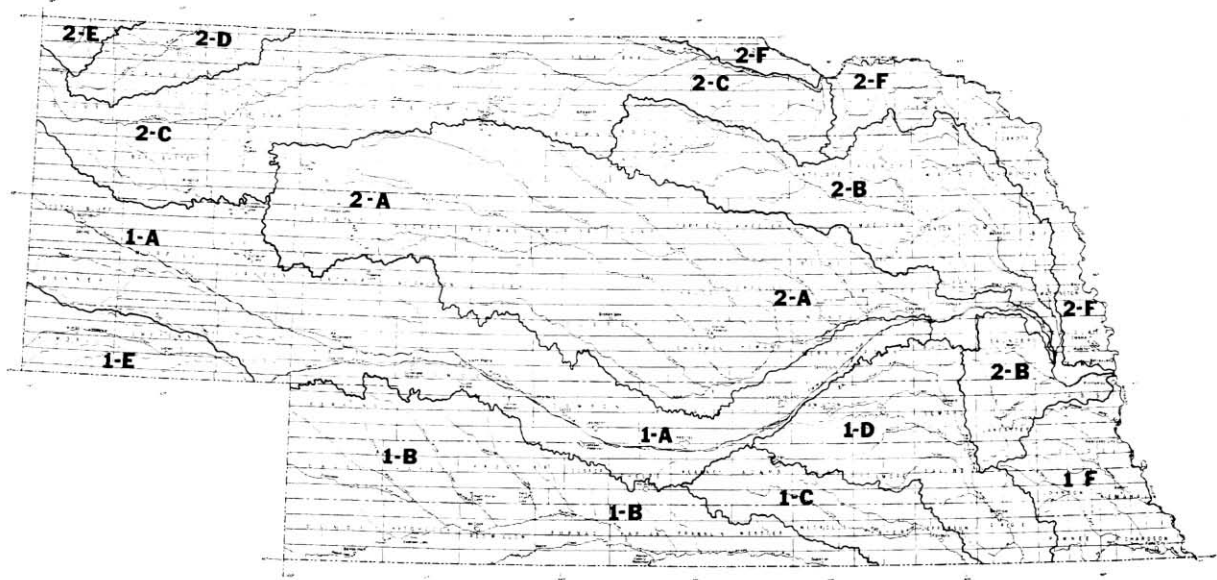
¹ gpm = gallons per minute
gpd = gallons per day

Location of Ground Water Control and Management Areas



Department Of Water Resources
State Of Nebraska

Location Of Water Divisions



WATER DIVISIONS

The State of Nebraska is divided in two water divisions by statute, denominated Water Division No. 1 and Water Division No. 2, respectively. Water Division No. 1 consists of all the lands of the state drained by the Platte Rivers and their tributaries lying west of the mouth of the Loup River; and also all other lands lying south of the Platte and South Platte Rivers that may be watered from other superficial or subterranean streams not tributary to the Platte River. Water Division No. 2 consists of all lands that may be watered from the Loup, White, Niobrara and Elkhorn Rivers, and Hat Creek and their tributaries, and those lands drained by the Platte River and its tributaries lying east of the mouth of the Loup River.

For convenience in the administration of the surface water laws and the distribution of water, the two water divisions have been subdivided into 12 water divisions, denominated 1-A, Platte River basin; 1-B, Republican River basin; 1-C, Little Blue River basin; 1-D, Big Blue River basin; 1-E, Lodgepole Creek basin; 1-F, Nemaha River basin and Lower Missouri River and Tributary basins; 2-A, Loup River basin; 2-B, Elkhorn River and Salt Creek basins; 2-C, Niobrara River basin; 2-D, White River and White Clay Creek basins; 2-E, Hat Creek basin; and 2-F, Upper Missouri River and Tributary basins, as shown on the preceding page.

CLAIMS AND APPLICATIONS

The following tables give a complete list of all current surface water appropriations of record in the Department of Water Resources. This list also includes pending applications which have not yet been approved. The current surface water appropriations listing is followed by tables listing water appropriations which have been cancelled in full or in part, or have been dismissed, during the past two years.

The appropriations have been arranged within each water division in downstream order by the location of their point of diversion, and then in order of priority for multiple appropriations with a common point of diversion. Appropriations which have sources of supply that are not directly tributary on the surface to the main stream are listed at the first part of each water division.

Appropriations having docket numbers (D-) refer to claims covering rights which were acquired under the law prior to April 4, 1895, or those on the Missouri River covered by the law passed in 1980; and those having application numbers (A-) were filed to appropriate water under the law of 1895.

There is only one appropriator listed for each entry. However, certain appropriations may have more than one appropriator of record. More detailed information on the appropriator(s) of record is available from the Department.

Definitions for abbreviations in the "Use" and "Footnotes" columns are listed on pages 141 and 142.

The grant is listed in cubic feet per second (cfs) unless it is designated as acre-feet (af). Basically, storage rights are granted in acre-feet, diversions from streams are granted in cubic feet per second. Nebraska law does not allow the Department to limit the rate at which water may be diverted from or into storage. Diversions from streams are limited by statute to a maximum of one cubic foot per second for every seventy acres of land. In the tables concerning current water rights, the grant listed is the amount in effect at the time of this publication. In the tables concerning cancelled and dismissed water rights, the grant listed is the amount that has been cancelled.

The "Annotation" column lists petition numbers or appropriation numbers also associated with the appropriation.

DEFINITION OF ABBREVIATIONS IN "USE" COLUMN

IR IRRIGATION FROM NATURAL STREAM
ST STORAGE
MF MANUFACTURING
DO DOMESTIC
SO STOR-ONLY --- IRRIGATION FROM RESERVOIR ON LANDS NOT COVERED BY NATURAL FLOW APPROPRIATION
SI SUPPLEMENTAL IRRIGATION --- IRRIGATION FROM RESERVOIR ON LANDS ALSO COVERED BY NATURAL FLOW APPROPRIATION
FC FISH CULTURE
SS SUPPLEMENTAL STORAGE --- AN APPROPRIATION THAT HAS A PRIOR APPROPRIATION FOR STORAGE
IS IRRIGATION AND STORAGE --- AN APPROPRIATION WHICH WAS APPROVED FOR BOTH USES
PS SUPPLEMENTAL POWER AND INCIDENTAL UNDERGROUND WATER STORAGE
PR POWER
CO COOLING
RD RAISE DAM
DG DREDGE
PI POWER AND INCIDENTAL UNDERGROUND STORAGE
SP SUPPLEMENTAL POWER --- AN APPROPRIATION FOR WATER FOR POWER THROUGH A SYSTEM THAT HAS A PRIOR APPROPRIATION FOR POWER
ML MAINTAIN LEVEL OF A LAKE
SC SUPPLEMENTAL COOLING --- AN APPROPRIATION FOR WATER FOR COOLING THROUGH A SYSTEM THAT HAS A PRIOR APPROPRIATION FOR COOLING
US INCIDENTAL UNDERGROUND STORAGE
SU STORAGE AND INCIDENTAL UNDERGROUND STORAGE
IU IRRIGATION AND INCIDENTAL UNDERGROUND STORAGE
UI SUPPLEMENTAL IRRIGATION AND INCIDENTAL UNDERGROUND STORAGE
FW FISH AND WILDLIFE
GW GROUND WATER RECHARGE
IF INSTREAM FLOW
OU STOR-ONLY AND INCIDENTAL UNDERGROUND STORAGE
SF SUPPLEMENTAL FISH CULTURE
IN INTENTIONAL UNDERGROUND STORAGE
SD SUPPLEMENTAL DOMESTIC
IG INDUCED GROUND WATER RECHARGE

FOOTNOTES

- A: SUPPLEMENTAL STORAGE BASED ON INCREASE IN SIZE OF RESERVOIR CAPACITY.
 B: SUPPLEMENTAL STORAGE FROM DIFFERENT SOURCE; TOTAL GRANT IN ACRE-FEET NOT TO EXCEED FIRST APPROPRIATION.
 C: SUPPLEMENTAL STORAGE FROM DIFFERENT SOURCE; TOTAL GRANT IS SUM OF TWO APPROPRIATIONS.
 D: THIS APPROPRIATION IS ADDITIONAL WATER FOR A PRIOR APPROPRIATION, BRINGING THE RATE OF DIVERSION UP TO THE STATUTORY LIMIT OF ONE CFS FOR EVERY 70 ACRES.
 E: THE SOURCES OF THESE APPROPRIATIONS DO NOT DRAIN ON THE SURFACE INTO THE MAIN STREAM OF A WATER DIVISION, BUT OFTEN INTO LAKES OF THE SANDHILLS OR OTHER LAKES, BOGS, ETC.
 F: DESIGNATES BEGINNING OF SEPARATE BASINS IN 2-F.
 G: AMOUNT AFFIRMED BY U.S. SUPREME COURT: 35 CFS FOR NEBRASKA AND 15 CFS FOR COLORADO.
 H: THE RATE AND GRANT SPECIFIED IN THE PERMIT ARE INCONSISTENT.
 I: PROVIDES FOR OPTIONAL DIVERSION.
 J: DISMISSED.
 K: CANCELLED IN PART.
 L: CANCELLED IN FULL.
 M: LESS AMOUNT DIVERTED UNDER A-2293.
 N: LESS ANY AMOUNTS DIVERTED UNDER OTHER APPROPRIATION SO THAT TOTAL AMOUNT DIVERTED AT ANY TIME SHALL NOT EXCEED STATUTORY LIMIT OF ONE CFS FOR 70 ACRES.
 O: SUPPLEMENTAL STORAGE FROM SAME SOURCE. TOTAL GRANT IS SUM OF APPROPRIATIONS.
 P: TOTAL DIVERSION UNDER A-1853R, A-1976R, AND A-2726R AT THE TRI-COUNTY CANAL HEADGATE IS LIMITED TO 25 CFS.
 Q: THE NATURAL FLOW TOGETHER WITH SUPPLEMENTAL STORAGE WATER SHALL NOT EXCEED 1500 SECOND-FEET AS A RATE OF DIVERSION.
 R: COMBINED DIVERSION FOR COOLING AT GERALD GENTLEMEN UNITS NO. 1 AND NO. 2 IS LIMITED TO 1720 CFS FROM ALL SOURCES.
 S: ADDS LANDS BUT DOES NOT INCREASE APPROPRIATION OF ORIGINAL FILING.
 T: BY STIPULATION THE LOUP RIVER PUBLIC POWER DISTRICT IS SUBSEQUENT IN PRIORITY TO A-2293 FILED BY THE MIDDLE LOUP PUBLIC POWER AND IRRIGATION DISTRICT AND A-2312 FILED BY THE NORTH LOUP PUBLIC POWER AND IRRIGATION DISTRICT.
 U: TOTAL ALLOCATION FROM MIDDLE LOUP RIVER AND OAK CREEK UNDER A-4923A AND A-4923B IS 68,120 ACRE-FEET.
 V: THIS AMOUNT LESS ANY AMOUNTS DIVERTED UNDER A-2312.
 W: TRANSBASIN DIVERSION.
 X: GLENDO CONTRACTOR.
 Y: COMBINED GALLONS PER DAY IS 7,500,000.
 Z: ADDITIONAL WITHDRAWAL OF GROUND WATER FROM PREVIOUSLY APPROVED WELL FIELD.
 -: THIS APPROPRIATION SHALL NOT BE REGULATED FOR EITHER APPROPRIATION D-274, D-275.
 #: PENDING.
 @: THIS APPROPRIATION IS FIRST APPROPRIATION UPSTREAM FROM GAGE.
 @: TEMPORARY PERMIT.
 +: 5.00 CFS FOR THE LIMITED PURPOSE OF FILLING, FLUSHING AND CLEANING SETTLING BASINS, AND ACTIVATING AND OPERATING MUNICIPAL SYSTEM. BETWEEN MAY 1 AND OCTOBER 1 CRAWFORD SHALL NOT, EXCEPT IN TIMES OF EMERGENCY, CLEAN OR FLUSH SETTLING BASINS. LIMITED TO 1.5 CFS AT WATER TREATMENT PLANT.
 †: THIS APPROPRIATION SHALL NOT BE REGULATED FOR EITHER APPROPRIATION A-2293BR, P-468, OR A-3979BR, P-468.
 <: LESS ANY AMOUNT WITHDRAWN UNDER A-10481.
 >: NOT SUBJECT TO ADMINISTRATION DUE TO CASE LAW.
 §: HEADWATER PIT EXEMPT FROM REGULATION.
 &: THIS APPROPRIATION SHALL NOT BE REGULATED FOR A-186R (T-217) AND A-186R (T-238).
 1: TIME PERIOD PERMIT IS EFFECTIVE IS JANUARY 1 TO JUNE 23.
 2: TIME PERIOD PERMIT IS EFFECTIVE IS JUNE 24 TO AUGUST 22.
 3: TIME PERIOD PERMIT IS EFFECTIVE IS AUGUST 23 TO DECEMBER 31.
 4: TIME PERIOD PERMIT IS EFFECTIVE IS MARCH 1 TO MARCH 31.
 5: TIME PERIOD PERMIT IS EFFECTIVE IS OCTOBER 1 TO OCTOBER 11.
 6: TIME PERIOD PERMIT IS EFFECTIVE IS APRIL 1 TO APRIL 14.
 7: TIME PERIOD PERMIT IS EFFECTIVE IS APRIL 15 TO MAY 3.
 8: TIME PERIOD PERMIT IS EFFECTIVE IS OCTOBER 12 TO NOVEMBER 10.

PERMITS TO CONDUCT WATER IN A STREAM

APPROPRIATOR	PERMIT NUMBER	APPROPRIATION NUMBER	SOURCE	CANAL	STREAM	POINT OF DISCHARGE/ CFS	POINT OF WITHDRAWAL/ CFS ¹
Alliance Irr. District	C-1	A-1429	Red Willow Creek	Alliance Canal	Camp Clark Seep	NE½NE½ S9 T20 R51W 1.10 CFS	SW½NE½ S9 T20 R51W 1.10 CFS
Minatare Mutual Canal Company	C-2	D-919	North Platte River	Minatare Canal	Minatare Drain	SW½SW½ S31 T22 R53W 1.13 CFS	N½NE½ S9 T21 R53W ² 1.13 CFS
Gering Irr. District	C-3	A-365R	North Platte River	Mitchell-Gering Canal	Melbeta Creek	NE½SW½ S36 T21 R54W 1.51 CFS	SW½SE½ S24 T21 R54W ≤ 1.51 CFS
Nebraska Public Power District	C-4	D-624R	Platte River	Dawson County Canal	Strever (Spring) Creek	SE½SE½ S20 T9 R20W 3.00 CFS	SW½NE½ S35 T9 R20W ≤ 0.71 CFS
Nebraska Public Power District	C-5	D-622, D-624R, A-2039, A-2145, A-2726	Platte River	Dawson County Canal	Strever (Spring) Creek	SE½NW½ S5 T10 R22W ≤ 20.00 CFS	NE½SE½ S4 T9 R21W ³
Alliance Irr. District	C-6	A-1429	Red Willow Creek	Alliance Canal	Camp Clark Seep	NE½NE½ S9 T20 R51W 0.40 CFS	SW½NE½ S9 T20 R51W 0.40 CFS

CFS = Cubic Feet Per Second

¹Department will compute transportation losses as required.

²Water withdrawn at this location from Nine Mile Creek and replaced from Minatare Drain into Nine Mile Creek in Section 10, Township 21 North, Range 53 West.

³Administration will be based on the number of those acres covered under this permit that are actually being irrigated, the rate of diversion specified for each natural flow appropriation, and whether storage water is available in the Dawson County Canal system.

SURFACE WATER RIGHTS DATA
CLAIMS, APPLICATIONS, AND APPROPRIATIONS IN DOWNSTREAM ORDER
DIVISION NO. 1A

SOURCE LOCATION APPROPRIATOR	CARRIER GAGE	USE	GRANT IN CFS/AF	DATE OF PRIORITY	DOCKET/ APP. NUMBER	ANNOA. NT.	FT. NT.
<u>GLENN SPRINGS</u> S: 3 T: 23 R: 58W SCOTTS BLUFF KUCHENBECKER & AUSTIN	GLENN CANAL	IR	.16	05/29/1933	A 2324		E
<u>SCHUPPE CREEK WEST</u> S: 3 T: 23 R: 58W SCOTTS BLUFF VERNE & CHARLENE I FITZGERALD	SCHUPPE CANAL NO. 1	IR	.01	06/17/1946	A 3917		E
<u>SCHUPPE CREEK EAST</u> S: 3 T: 23 R: 58W SCOTTS BLUFF VERNE & CHARLENE I FITZGERALD	SCHUPPE CANAL NO. 2	IR	.02	06/17/1946	A 3918		E
<u>ROGERS SPRING</u> S: 10 T: 23 R: 58W SCOTTS BLUFF BERNARD J & MARILYNN R BROWN	PETSCH CANAL	IR	1.47	09/28/1960	A 9867		E
<u>NEALY SPRINGS NORTH</u> S: 11 T: 23 R: 58W SCOTTS BLUFF BOB & SUE VAN NEWKIRK	NEALY CANAL	IR	.38	08/03/1934	A 2454		E
<u>NEALY SPRINGS SOUTH</u> S: 11 T: 23 R: 58W SCOTTS BLUFF MAURINE KENNEDY MAURINE KENNEDY BERNARD J & MARILYNN R BROWN	PUMP PUMP PETSCH CANAL	IR IR IR	.06 1.01 .33	03/27/1933 12/01/1959 08/30/1962	A 2311 A 9777 A 10897		E E E
<u>PETSCH SPRINGS</u> S: 12 T: 23 R: 58W SCOTTS BLUFF BERNARD J & MARILYNN R BROWN	PETSCH LATERAL NO. 2	IR	.23	09/28/1960	A 9866		E
<u>HUNTINGTON SPRINGS</u> S: 9 T: 20 R: 58W SCOTTS BLUFF ROBERT PRESTON	CARD CANAL	IR	1.43	12/23/1904	A 778		E
<u>GRANDSTAFF SPRING</u> S: 10 T: 23 R: 57W SCOTTS BLUFF AL KUKAS	GRANDSTAFF LATERALS	IR	.50	09/22/1960	A 9865		E
<u>FARMERS CANAL SEEP</u> S: 12 T: 23 R: 57W SCOTTS BLUFF JOHN FILLINGHAM	WARNER CANAL	IR	1.63	09/16/1887	A 1769	D-918	E1
<u>SPRINGS</u> S: 21 T: 22 R: 54W SCOTTS BLUFF MAURICE BRANDT	VANDEL CANAL	IR	.12	04/24/1962	A 10046		E
<u>HUFFMAN LAKE</u> S: 26 T: 21 R: 54W SCOTTS BLUFF CHARLES E BENTON	HUFFMAN CANAL	IR	1.60	03/19/1909	A 937		E
<u>SPRINGS</u> S: 19 T: 21 R: 52W SCOTTS BLUFF JOHN F LANE	PUMP	DO	.11	01/16/1990	A 16912		E
<u>CAMP CLARK SEEP</u> S: 9 T: 20 R: 51W MORRILL ROY E O'NEAL	O-NEAL CANAL	IR	2.22	05/28/1976	A 14244		E

SURFACE WATER RIGHTS DATA
CLAIMS, APPLICATIONS, AND APPROPRIATIONS IN DOWNSTREAM ORDER
DIVISION NO. 1A

SOURCE LOCATION APPROPRIATOR	CARRIER GAGE	USE	GRANT IN CFS/AF	DATE OF PRIORITY	DOCKET/APP NUMBER	ANNOA.	FT. NT.
<u>FLORED LAKE</u>							
S: 16 T: 21 R: 45W GARDEN UNITED STATES FISH & WILDLIFE SERVICE	ELDRED DIVERSION	FW	13.00	05/17/1985	A 16382		E
<u>ASH CREEK</u>							
S: 3 T: 16 R: 42W GARDEN							
ADOLPH A LOBNER	GILLARD CANAL	IR	1.43	12/31/1890	D 812		E
ADOLPH A LOBNER	GILLARD CANAL	IR	.96	01/25/1954	A 5900		E
ADOLPH A LOBNER	GILLARD CANAL	IR	.16	06/17/1958	A 9628		E
S: 10 T: 16 R: 42W GARDEN							
CHARLES E CHENEY	PUMP	IR	.43	10/22/1940	A 3305	R P-300	E
CHARLES E CHENEY	PUMP	IR	.46	02/14/1977	A 14710		E
<u>SPRING CREEK</u>							
S: 30 T: 15 R: 37W KEITH GERTRUDE L KNIGHT	MCGINLEY-PETERSON-KNIGHT CANAL	IR	1.59	10/27/1954	A 6797		E
<u>SPRING CREEK, LITTLE</u>							
S: 29 T: 15 R: 37W KEITH E D DUNWOODY	HAWKINS CANAL	IR	1.31	04/08/1939	A 2914		E
<u>ROSCOE CREEK, TRIB. TO</u>							
S: 8 T: 12 R: 37W KEITH RONALD, KENETH & DWAINE MOST	PUMP	IR	2.14	02/24/1970	A 11877		E
<u>DRY CREEK</u>							
S: 33 T: 7 R: 20W PHELPS VIVIAN VONLOH	PUMP	IR	.27	02/17/1954	A 5967		E
<u>DRY CREEK, TRIB. TO</u>							
S: 35 T: 7 R: 20W PHELPS RUTH I SAND	PUMP	IR	.21	12/26/1962	A 10132	A-2355	DEK
RUTH I SAND	PUMP	IR	.15	01/15/1963	A 10140	A-2355	DE
<u>DRY CREEK</u>							
S: 28 T: 6 R: 19W PHELPS GLENN A JOHNSON	JOHNSON RESERVOIR	ST	10.00AF	09/01/1944	A 3760		E
<u>JOHNSON RESERVOIR</u>							
S: 28 T: 6 R: 19W PHELPS KERMIT JOHNSON	PUMP	SO		07/13/1965	A 10655		E
<u>DRY CREEK</u>							
S: 32 T: 7 R: 19W PHELPS CLINTON H & RUTH V LARSON	PUMP	IR	.14	09/11/1963	A 10240		E
S: 6 T: 6 R: 19W PHELPS FREED FARMS	FREED RESERVOIR	ST	1.70AF	09/23/1963	A 10248		E
S: 9 T: 6 R: 19W PHELPS RALPH BILLETER	PUMP	IR	.48	05/01/1962	A 10054		E
BILL R & CAROL J BILLETER	PUMP	IR	.19	09/08/1960	A 9861		E

SURFACE WATER RIGHTS DATA
CLAIMS, APPLICATIONS, AND APPROPRIATIONS IN DOWNSTREAM ORDER
DIVISION NO. 1A

SOURCE LOCATION APPROPRIATOR	CARRIER GAGE	USE	GRANT IN CFS/AF	DATE OF PRIORITY	DOCKET/ APP. NUMBER	ANNO. FT. NT.
<u>PLATTE RIVER TRIB. TO</u> S: 9 T: 8 R: 12W ADAMS ERVIN BERG	PUMP	IR	.14	02/11/1970	A 11865	KE
<u>NORTH PLATTE RIVER</u> S: 24 T: 29 R: 84W WYOMING BUREAU OF RECLAMATION	PATHFINDER RESERVOIR	IS	1016000.00AF	09/19/1904	A 768	
S: 11 T: 26 R: 65W WYOMING PATHFINDER IRRIGATION DISTRICT	INTERSTATE CANAL	IR	1572.00	09/19/1904	A 768	K
<u>PATHFINDER RESERVOIR</u> S: 11 T: 26 R: 65W WYOMING PATHFINDER IRRIGATION DISTRICT	INTERSTATE CANAL	SI		09/19/1904	A 768	A-768 K
S: 11 T: 26 R: 65W WYOMING GERING & FORT LARAMIE IRRIG DIST	FORT LARAMIE CANAL	IR	780.59	09/19/1904	A 768	A-768 K
<u>PATHFINDER RESERVOIR</u> S: 11 T: 26 R: 65W WYOMING GERING & FORT LARAMIE IRRIG DIST	FORT LARAMIE CANAL	SI		09/19/1904	A 768	A-768 K
<u>NORTH PLATTE RIVER</u> S: 10 T: 23 R: 60W WYOMING MITCHELL IRRIGATION DIST	MITCHELL CANAL	IR	191.86	06/20/1890	D 1052	T-213 KX
GERING IRRIGATION DISTRICT	MITCHELL-GERING CANAL	IR	.27	06/23/1890	D 926 R	P-474
GERING IRRIGATION DISTRICT	MITCHELL-GERING CANAL	IR	192.58	03/15/1897	A 365 R	P-270 X
<u>PATHFINDER RESERVOIR</u> S: 10 T: 23 R: 60W WYOMING GERING IRRIGATION DISTRICT	MITCHELL-GERING CANAL	SI		09/19/1904	A 768	A-365R
GERING IRRIGATION DISTRICT	MITCHELL-GERING CANAL	SI		09/19/1904	A 768 R	P-475
<u>NORTH PLATTE RIVER</u> S: 10 T: 23 R: 60W WYOMING MITCHELL IRRIGATION DIST	MITCHELL CANAL	IR	9.83	07/15/1992	A 17209	#
S: 04 T: 23 R: 58W SCOTTS BLUFF GERING IRRIGATION DISTRICT	NORTH PLATTE RIVER AT WYOMING-NEBRASKA STATE LINE					
<u>NORTH PLATTE RIVER TRIB. TO</u> S: 3 T: 23 R: 58W SCOTTS BLUFF KENNETH H BERGFELD	PUMP	IR	.14	09/14/1966	A 10951	
DONALO W CHILDS	CHILDS RESERVOIR	ST	3.62AF	08/24/1964	A 10427	
<u>NORTH PLATTE RIVER</u> S: 10 T: 23 R: 58W SCOTTS BLUFF FARMERS IRRIGATION DISTRICT	TRI-STATE CANAL	IR	861.16	09/16/1887	D 918	T-250 K
FARMERS IRRIGATION DISTRICT	TRI-STATE CANAL	IR	.74	03/20/1893	D 945 R	P-469
FARMERS IRRIGATION DISTRICT	TRI-STATE CANAL	IR	591.05	04/14/1902	A 660	K
NORTHPORT IRRIGATION DISTRICT	TRI-STATE/NORTHPORT CANAL	IR	230.07	09/19/1904	A 768 R	P-414

SURFACE WATER RIGHTS DATA
CLAIMS, APPLICATIONS, AND APPROPRIATIONS IN DOWNSTREAM ORDER
DIVISION NO. 1A

SOURCE LOCATION APPROPRIATOR	CARRIER GAGE	USE	GRANT IN CFS/AF	DATE OF PRIORITY	DOCKET/ APP NUMBER	ANNOA.	FT. NT.
<u>PATHFINDER RESERVOIR</u>							
S: 18 T: 23 R: 58W SCOTTS BLUFF NORTHPORT IRRIGATION DISTRICT	TRI-STATE CANAL	SI		09/19/1904	A 768	A-768R	
FARMERS IRRIGATION DISTRICT	TRI-STATE CANAL	SI		09/19/1904	A 768	D-918	K
FARMERS IRRIGATION DISTRICT	TRI-STATE CANAL	SI		09/19/1904	A 768	A-660	K
<u>HORSE CREEK</u>							
S: 33 T: 23 R: 58W SCOTTS BLUFF HORT FARMS INC	STATE LINE CANAL	IR	3.07	09/10/1897	A 497		H
HORT FARMS INC	STATE LINE CANAL	IR	2.06	04/21/1910	A 994		H
<u>KIOWA CREEK</u>							
S: 2 T: 22 R: 58W SCOTTS BLUFF LARRY & JIM W LIPPINCOTT	PUMP	IR	.06	11/29/1907	A 880 R	P-332	
<u>OWL CREEK</u>							
S: 16 T: 22 R: 57W SCOTTS BLUFF CARL E & MARY L STRATTON	PUMP	IR	1.30	06/26/1974	A 13052		
CARL E & MARY L STRATTON	STRATTON RESERVOIR	ST	15.00AF	12/11/1974	A 13309		
<u>STRATTON RESERVOIR</u>							
S: 16 T: 22 R: 57W SCOTTS BLUFF CARL E & MARY L STRATTON	PUMP	SI		12/11/1974	A 13310	A-13052	
<u>OWL CREEK</u>							
S: 7 T: 22 R: 57W SCOTTS BLUFF GERING & FORT LARAMIE IRRIG DIST	PUMP	IR	.79	09/17/1897	A 411 R	P-418&419	
GERING & FORT LARAMIE IRRIG DIST	PUMP	IR	1.14	10/10/1984	A 770 R	P-420&421	
GERING & FORT LARAMIE IRRIG DIST	PUMP	IR	1.14	11/29/1907	A 879 R	P-422	
GERING & FORT LARAMIE IRRIG DIST	PUMP	IR	.57	11/29/1907	A 881 R	P-423&424 #	
<u>SHEEP CREEK</u>							
S: 36 T: 27 R: 58W SIOUX CARPENTER RANCH LTD	NEBRASKA RES. CANAL	IR	.57	05/18/1907	A 859		K
CARPENTER RANCH LTD	HORSE CAMP RES. DITCH	IR	.43	01/20/1908	A 865		
S: 1 T: 26 R: 58W SIOUX CARPENTER RANCH LTD	WEST FORK CANAL	IR	5.14	09/21/1907	A 871		H
S: 19 T: 24 R: 58W SIOUX MIDDLESWARTH HEREFORD RANCH	LITTLE MOON CANAL	IR	1.00	03/23/1904	A 745		H
S: 8 T: 23 R: 57W SCOTTS BLUFF SHEEP CREEK LATERAL CO	SHEEP CREEK LATERAL	IR	4.57	09/16/1887	A 1176	D-918	I
SHEEP CREEK LATERAL CO	SHEEP CREEK LATERAL	IR	.93	09/16/1887	A 1398	D-918	I
SHEEP CREEK LATERAL CO	SHEEP CREEK LATERAL	IR	.10	02/26/1912	A 1176	D-918	
SHEEP CREEK LATERAL CO	SHEEP CREEK LATERAL	IR	.29	02/20/1915	A 1403		#
<u>NORTH PLATE RIVER</u>							
S: 27 T: 23 R: 57W SCOTTS BLUFF ENTERPRISE IRRIGATION DISTRICT	ENTERPRISE CANAL	IR	138.68	03/28/1889	D 920		X

SURFACE WATER RIGHTS DATA
CLAIMS, APPLICATIONS, AND APPROPRIATIONS IN DOWNSTREAM ORDER
DIVISION NO. 1A

SOURCE LOCATION APPROPRIATOR	CARRIER GAGE	USE	GRANT IN CFS/AF	DATE OF PRIORITY	DOCKET/ APP. NUMBER	ANNOA. FT. NT.
<u>NORTH PLATTE RIVER TRIB. TO</u>						
S: 10 T: 22 R: 57W SCOTTS BLUFF KIOWA LAND & LIVESTOCK CO AKERS OR NELSON DRAW	LIPPINCOTT RESERVOIR	ST	16.30AF	06/01/1970	A 11951	
S: 13 T: 23 R: 57W SCOTTS BLUFF ENTERPRISE IRRIGATION DISTRICT	ENTERPRISE CANAL AKERS DRAW NEAR MORRILL, NE	IR	10.00	03/28/1889	A 1290	D-920 I#
<u>TOOHEY DRAIN</u>						
S: 20 T: 23 R: 56W SCOTTS BLUFF CLARENCE L FANNING	PUMP	IR	1.48	03/28/1889	A 2413	D-920 I
<u>SPOTTED TAIL CREEK DRY</u>						
S: 28 T: 24 R: 56W STOUX						
ANNE ALYSON BOVE	BOVE FISH PONDS	FC	3.00	12/01/1988	A 16724	
ANNE ALYSON BOVE	BOVE FISH PONDS	ST	8.05AF	12/01/1988	A 16725	
ANNE ALYSON BOVE	RAINBOW CHANNEL 2	FC	1.00	05/03/1990	A 16983	
ANNE ALYSON BOVE	RAINBOW CHANNEL 2 PONDS	ST	5.00AF	05/03/1990	A 16984	
S: 16 T: 23 R: 56W SCOTTS BLUFF WILLIAM K YOUNG	ROBERTS CANAL	IR	.46	09/16/1887	D 918	P-195 I
ELSIE J CHILDS-STIVER	ROBERTS CANAL	IR	1.28	09/16/1887	A 1241	D-918 I
S: 29 T: 23 R: 56W SCOTTS BLUFF ENTERPRISE IRRIGATION DISTRICT	DRY SPOTTED TAIL CREEK LATERAL	IR		03/28/1889	D 920	P-236 I
WESTERN SUGAR COMPANY (THE)	MITCHELL FACTORY DRY SPOTTED TAIL CREEK NEAR MITCHELL, NE NORTH PLATTE RIVER AT MITCHELL, NE	MF	15.00	03/24/1920	A 1582	#
<u>SPOTTED TAIL CREEK, WET</u>						
S: 26 T: 24 R: 56W STOUX HELEN M GILL ET AL	STEWART-BROWN CANAL	IR	1.59	03/02/1904	A 743	
HELEN M GILL ET AL	STEWART-BROWN CANAL	IR	2.28	03/17/1911	A 1072	
S: 15 T: 23 R: 56W SCOTTS BLUFF ALICE M & JOHN W BOVEE	BOVEE FISH PONDS	ST	3.60AF	12/07/1989	A 16901	
ALICE M & JOHN W BOVEE	BOVEE FISH PONDS	FC	4.00	12/07/1989	A 16902	
S: 22 T: 23 R: 56W SCOTTS BLUFF ENTERPRISE IRRIGATION DISTRICT	ENTERPRISE CANAL TUB SPRINGS NEAR SCOTTSBLUFF, NE	IR		03/28/1889	D 920	P-235 I#
<u>TUB SPRINGS</u>						
S: 33 T: 23 R: 55W SCOTTS BLUFF ENTERPRISE IRRIGATION DISTRICT	ENTERPRISE CANAL	IR		03/28/1889	D 920	P-234 I
<u>NORTH PLATTE RIVER</u>						
S: 17 T: 22 R: 55W SCOTTS BLUFF WINTERS CREEK CANAL CO	WINTERS CREEK CANAL	IR	124.29	10/18/1888	D 952	
S: 27 T: 22 R: 55W SCOTTS BLUFF CENTRAL IRRIGATION DISTRICT	CENTRAL CANAL	IR	35.73	06/23/1890	D 926	
CENTRAL IRRIGATION DISTRICT	CENTRAL CANAL	IR	.27	03/15/1897	A 365	R P-476A

SURFACE WATER RIGHTS DATA
CLAIMS, APPLICATIONS, AND APPROPRIATIONS IN DOWNSTREAM ORDER
DIVISION NO. 1A

SOURCE LOCATION APPROPRIATOR	CARRIER GAGE	USE	GRANT IN CFS/AF	DATE OF PRIORITY	DOCKET/ APP. NUMBER	ANNOA.	FT. NT.
<u>PATHFINDER RESERVOIR</u>							
S: 27 T: 22 R: 55W SCOTTS BLUFF CENTRAL IRRIGATION DISTRICT	CENTRAL CANAL	SI		09/19/1984	A 768 R	P-477	
<u>NORTH PLATTE RIVER</u>							
S: 27 T: 22 R: 55W SCOTTS BLUFF CENTRAL IRRIGATION DISTRICT	CENTRAL CANAL	IR	.15	08/17/1992	A 365 R	P-4768	
S: 26 T: 22 R: 55W SCOTTS BLUFF WESTERN SUGAR COMPANY (THE)	GERING FACTORY	MF	15.00	11/15/1928	A 2150	A-2054	I
S: 36 T: 22 R: 55W SCOTTS BLUFF WESTERN SUGAR COMPANY (THE)	GERING FACTORY	MF	15.00	11/15/1928	A 2054		
<u>WINTERS CREEK</u>							
S: 3 T: 22 R: 54W SCOTTS BLUFF FAY E SEIP ET AL	BOUTON CANAL	IR	1.00	08/17/1889	D 923		H
S: 8 T: 22 R: 54W SCOTTS BLUFF ENTERPRISE IRRIGATION DISTRICT	WINTERS CREEK LATERAL	IR	2.43	03/28/1889	A 2409	D-920	I
S: 19 T: 22 R: 54W SCOTTS BLUFF WINTERS CREEK CANAL CO	WINTERS CREEK CANAL	IR	70.00	10/18/1888	A 1446	D-952	I#
S: 31 T: 22 R: 54W SCOTTS BLUFF WESTERN SUGAR COMPANY (THE)	SCOTTSBLUFF FACTORY	MF	15.00	10/04/1920	A 1592		
S: 31 T: 22 R: 54W SCOTTS BLUFF WESTERN SUGAR COMPANY (THE)	GERING FACTORY WINTERS CREEK NEAR SCOTTSBLUFF, NE	MF		11/15/1928	A 2054	P-216	I#
<u>NORTH PLATTE RIVER</u>							
S: 32 T: 22 R: 54W SCOTTS BLUFF MINATARE MUTUAL CANAL & IRRIG CO	MINATARE CANAL	IR	247.15	01/14/1888	D 919		
<u>GERING DRAIN, TRIB TO</u>							
S: 9 T: 21 R: 56W SCOTTS BLUFF NORTH PLATTE NRD	GERING VALLEY RESERVOIR G-UPPER	ST	21.00AF	08/26/1965	A 10683		
S: 10 T: 21 R: 56W SCOTTS BLUFF NORTH PLATTE NRD	GERING VALLEY RESERVOIR G-LOWER	ST	20.35AF	07/18/1969	A 11752		
S: 3 T: 20 R: 55W SCOTTS BLUFF NORTH PLATTE NRD	GERING VALLEY RESERVOIR A	ST	62.38AF	03/15/1966	A 10799		
<u>GOOSENECK CREEK</u>							
S: 21 T: 21 R: 54W SCOTTS BLUFF PAUL JERGER	PUMP	IR	.50	10/26/1956	A 8936		
NORTH PLATTE NRD	EAST GERING DRAIN RES.	ST	5.40AF	11/14/1977	A 15141		#
NORTH PLATTE NRD	GERING DRAIN NEAR GERING, NE	SS		12/17/1992	A 17235		*
NORTH PLATTE NRD	EAST GERING DRAIN RES.	SI		11/19/1992	A 17231		*

See "Use" definitions and footnotes on pages 141 and 142

SURFACE WATER RIGHTS DATA
CLAIMS, APPLICATIONS, AND APPROPRIATIONS IN DOWNSTREAM ORDER
DIVISION NO. 1A

SOURCE LOCATION APPROPRIATOR	CARRIER GAGE	USE	GRANT IN CFS/AF	DATE OF PRIORITY	DOCKET/ APP. NUMBER	ANNOA.	FT. NT.
<u>NORTH PLATTE RIVER</u>							
S: 4 T: 21 R: 54W SCOTTS BLUFF STEAMBOAT IRRIGATION DISTRICT	STEAMBOAT CANAL	IR	8.27	10/22/1895	A 186		
S: 3 T: 21 R: 54W SCOTTS BLUFF CASTLE ROCK IRRIGATION DISTRICT	CASTLE ROCK CANAL	IR	82.57	04/18/1889	D 921		
STEAMBOAT IRRIGATION DISTRICT	CASTLE ROCK CANAL	IR	5.19	10/22/1895	A 186 R	P-255&309	
STEAMBOAT IRRIGATION DISTRICT	CASTLE ROCK CANAL	IR	.86	07/22/1896	A 350 R	P-255&309 #	
<u>NORTH PLATTE RIVER NEAR MINATARE, NE</u>							
<u>MELBETA CREEK TRIB. TO</u>							
S: 19 T: 20 R: 54W BANNER GAME AND PARKS COMMISSION	BUFFALO CREEK WILDLIFE MANAGEMENT AREA FISH POND	ST	87.10AF	03/11/1986	A 16476		
S: 27 T: 20 R: 54W BANNER DARRELL J & CAROL E ROBERTS	DARRELL J ROBERTS RES.	ST	13.80AF	03/03/1978	A 15194		
<u>MELBETA CREEK</u>							
S: 25 T: 21 R: 54W SCOTTS BLUFF NEIL M GATCH	GATCH CANAL	IR	.93	08/21/1912	A 1220		\$
S: 24 T: 21 R: 54W SCOTTS BLUFF GEORGE & WILMA BOTT	BOTT CANAL	IR	.66	10/22/1895	A 186 R	T-217	
ROBERT & KAY OTT	BOTT CANAL	IR	.88	10/22/1895	A 186 R	T-238	
<u>NORTH PLATTE RIVER</u>							
S: 18 T: 21 R: 53W SCOTTS BLUFF NINE MILE IRRIGATION DISTRICT	NINE MILE CANAL	IR	2.28	01/14/1888	D 919 R	P-452	
NINE MILE IRRIGATION DISTRICT	NINE MILE CANAL	IR	200.00	12/06/1893	D 925		
<u>NINE MILE CREEK</u>							
S: 4 T: 21 R: 53W SCOTTS BLUFF HENRY G GREEN	PUMP	IR	1.09	01/14/1888	A 2502 R	D919, T55	I
<u>MINATARE DRAIN</u>							
S: 3 T: 21 R: 53W SCOTTS BLUFF COLOSSAL CATTLE COMPANY	MINATARE DRAIN LATERAL	IR	1.56	01/14/1888	D 919	P-245	I
COLOSSAL CATTLE COMPANY	MINATARE DRAIN LATERAL	IR	2.60	01/14/1888	D 919	P-265	I
<u>NINE MILE CREEK</u>							
S: 10 T: 21 R: 53W SCOTTS BLUFF NINE MILE IRRIGATION DISTRICT	NINE MILE CANAL	IR	79.00	12/06/1893	A 1431	D-925	I#
<u>NORTH PLATTE RIVER NEAR MCGREW, NE</u>							
S: 25 T: 21 R: 53W SCOTTS BLUFF SHORT LINE IRRIGATION DISTRICT	SHORT LINE CANAL	IR	65.57	05/01/1893	D 946		
<u>NORTH PLATTE RIVER TRIB. TO</u>							
S: 28 T: 20 R: 53W BANNER NELLIE HUFFMAN TRUST	HUFFMAN-GRIMM RESERVOIR	ST	14.80AF	10/28/1963	A 10255		
<u>NORTH PLATTE RIVER</u>							
S: 1 T: 20 R: 53W SCOTTS BLUFF CHIMNEY ROCK IRRIGATION DISTRICT	CHIMNEY ROCK CANAL	IR	60.00	12/03/1890	D 844	U-27	HK

SURFACE WATER RIGHTS DATA
CLAIMS, APPLICATIONS, AND APPROPRIATIONS IN DOWNSTREAM ORDER
DIVISION NO. 1A

SOURCE LOCATION APPROPRIATOR	CARRIER GAGE	USE	GRANT IN CFS/AF	DATE OF PRIORITY	DOCKET/ APP NUMBER	ANNO. FT. NT.
<u>NORTH PLATTE RIVER</u>						
S: 1 T: 20 R: 53W SCOTTS BLUFF CHIMNEY ROCK IRRIGATION DISTRICT PATHFINDER RESERVOIR	CHIMNEY ROCK CANAL	IR	0.00	12/03/1890	D 1031	D-844 ,U27 SK
S: 1 T: 20 R: 53W SCOTTS BLUFF CHIMNEY ROCK IRRIGATION DISTRICT CHIMNEY ROCK IRRIGATION DISTRICT	CHIMNEY ROCK CANAL	SI		09/19/1904	A 768	D-844 ,U27 K
<u>NORTH PLATTE RIVER</u>	CHIMNEY ROCK CANAL	SI		09/19/1904	A 768	D1831 ,U27 K
S: 1 T: 20 R: 53W SCOTTS BLUFF CHIMNEY ROCK IRRIGATION DISTRICT	CHIMNEY ROCK CANAL	IR	.67	02/02/1931	A 2190	U-27
S: 18 T: 21 R: 52W SCOTTS BLUFF ROBERT J WEBSTER	ZEMANEK RESERVOIR	ST	1.39AF	04/04/1963	A 10167	
<u>CLEVELAND DRAIN</u>						
S: 6 T: 20 R: 52W MORRILL VITA PARRIOTT	LIEBHARDT LATERAL	IR	2.92	03/01/1916	A 1448	
<u>BAYARD SUGAR FACTORY DRAIN</u>						
S: 5 T: 20 R: 52W MORRILL ALLIANCE IRRIGATION DISTRICT	ALLIANCE CANAL	IR	30.99	12/26/1892	A 1776	D-874 K
ALLIANCE IRRIGATION DISTRICT	ALLIANCE CANAL	US	4.91	12/26/1892	A 1776	U-22
ALLIANCE IRRIGATION DISTRICT	ALLIANCE CANAL	IR	.22	12/26/1892	A 1429 R	T-280
S: 4 T: 20 R: 52W MORRILL ALLIANCE IRRIGATION DISTRICT	ALLIANCE CANAL	IR	0.00	01/11/1993	A 17240	A-1776 S
<u>HOTH DRAIN</u>						
S: 28 T: 21 R: 52W MORRILL LEROY G & MICHELENE S BECKER	O'HALLOREN CANAL	IR	1.07	09/16/1887	A 1473	D-918 I
S: 34 T: 21 R: 52W MORRILL WESTERN SUGAR COMPANY (THE)	BAYARD FACTORY BAYARD DRAIN NEAR BAYARD, NE	MF	15.00	10/04/1920	A 1593	#
<u>FANGUS SPRINGS</u>						
S: 24 T: 20 R: 52W MORRILL JAMES O'BRIEN, ET AL	OLIVER CANAL	IR	2.71	04/17/1933	A 2317	
ROBERT L SCHMIDT	OLIVER CANAL	IR	2.71	04/17/1933	A 2317	
<u>NORTH PLATTE RIVER</u>						
S: 18 T: 20 R: 51W MORRILL BRIDGEPORT IRRIGATION DISTRICT	BELMONT CANAL	IR	90.22	12/19/1889	D 828A	KX
S: 18 T: 29 R: 51W MORRILL BRIDGEPORT IRRIGATION DISTRICT	EMPIRE CANAL	IR	.18	12/19/1889	D 828B	X
S: 18 T: 20 R: 51W MORRILL EMPIRE CANAL COMPANY	EMPIRE CANAL	IR	28.57	06/25/1891	D 858 R	P-NONE K
EMPIRE CANAL COMPANY	EMPIRE CANAL	IR	.31	07/20/1907	A 866	K
<u>RED WILLOW CREEK TRIB. TO</u>						
S: 1 T: 21 R: 51W MORRILL DAVID LOOMIS	LOOMIS RESERVOIR	ST	16.70AF	09/24/1969	A 11804	

SURFACE WATER RIGHTS DATA
CLAIMS, APPLICATIONS, AND APPROPRIATIONS IN DOWNSTREAM ORDER
DIVISION NO. 1A

SOURCE LOCATION APPROPRIATOR	CARRIER GAGE	USE	GRANT IN CFS/AF	DATE OF PRIORITY	DOCKET/ APP. NUMBER	ANNOA.	FT. NT.
<u>WEST WATER CREEK</u> S: 29 T: 22 R: 51W MORRILL MORRILL COUNTY BOARD	WEST WATER CREEK RES.	ST	45.50AF	08/25/1975	A 13760		
<u>RED WILLOW CREEK</u> S: 32 T: 21 R: 51W MORRILL KNISS BROTHERS	PUMP	IR	1.03	12/06/1893	D 925	P-262	I
S: 6 T: 20 R: 51W MORRILL ALLIANCE IRRIGATION DISTRICT	ALLIANCE CANAL	IR	42.71	12/26/1892	A 1429		K
ALLIANCE IRRIGATION DISTRICT	ALLIANCE CANAL	US	8.93	12/26/1892	A 1429	U-22	K
GARY'S IMPLEMENT	ALLIANCE CANAL	IR	1.11	02/28/1912	A 1432		
GARY'S IMPLEMENT	ALLIANCE CANAL	US	.89	02/28/1912	A 1432	U-22	K
ALLIANCE IRRIGATION DISTRICT	ALLIANCE CANAL	IR	0.00	01/11/1993	A 17239		S
<u>WILDHORSE CREEK WEST</u> S: 3 T: 21 R: 52W MORRILL NORTH PLATTE NRD	WILDHORSE RESERVOIR 14-A RED WILLOW CREEK NEAR BAYARD, NE	ST	440.00AF	06/07/1967	A 11164		#
<u>INDIAN CREEK TRIBUT TO</u> S: 8 T: 20 R: 50W MORRILL FLOYD L STERKEL	HALL RESERVOIR	ST	13.10AF	06/22/1970	A 11979		
<u>NORTH PLATTE RIVER</u> S: 29 T: 20 R: 50W MORRILL BROWNS CREEK IRRIGATION DISTRICT	BROWNS CREEK CANAL	IR	59.88	01/20/1892	D 857		K
BROWNS CREEK IRRIGATION DISTRICT	BROWNS CREEK CANAL	US	27.62	01/20/1892	D 857	U-18	
BROWNS CREEK IRRIGATION DISTRICT	BROWNS CREEK CANAL	IR	0.60	01/20/1892	D 1033	D-857	SK
<u>PATHFINDER RESERVOIR</u> S: 29 T: 20 R: 50W MORRILL BROWNS CREEK IRRIGATION DISTRICT	BROWNS CREEK CANAL	SI		09/19/1904	A 768	D-857	K
BROWNS CREEK IRRIGATION DISTRICT	BROWNS CREEK CANAL	SI		09/19/1904	A 768	D-1033	K#
	NORTH PLATTE RIVER AT BRIDGEPORT, NE						
<u>GEBAUER LAKE</u> S: 28 T: 20 R: 50W MORRILL DAVIS & GEBAUER	GEBAUER CANAL	IR	.80	04/25/1930	A 2138		
<u>NORTH PLATTE RIVER</u> S: 34 T: 20 R: 50W MORRILL SHIRLEY L RODGERS	PUMP	IR	.19	07/14/1982	A 16128		
<u>WILLOW CREEK TRIBUT TO</u> S: 26 T: 18 R: 57W BANNER EDWARD F BRAUER	BRAUER RESERVOIR	ST	99.00AF	01/22/1954	A 5889		
S: 18 T: 18 R: 56W BANNER CHARLES I ANDERSON	ANDERSON GROUP RESERVOIR	ST	31.60AF	08/15/1968	A 11544		
S: 9 T: 18 R: 56W BANNER ALICE B CROSS	CROSS GROUP RESERVOIR	ST	75.90AF	04/08/1966	A 10826		

SURFACE WATER RIGHTS DATA
CLAIMS, APPLICATIONS, AND APPROPRIATIONS IN DOWNSTREAM ORDER
DIVISION NO. 1A

SOURCE LOCATION APPROPRIATOR	CARRIER GAGE	USE	GRANT IN CFS/AF	DATE OF PRIORITY	DOCKET/ APP. NUMBER	ANNOA.	FT. NT.
<u>PUMPKINSEED CREEK</u>							
S: 2 T: 19 R: 56W BANNER HENDERSON BROS ET AL	PETERS CANAL	IR	1.14	07/01/1962	D 913		K
S: 7 T: 19 R: 55W BANNER HAROLD GIFFORD	SCOTT RESERVOIR	IS	1.31	06/24/1983	A 711		
<u>SCOTT RESERVOIR</u>							
S: 7 T: 19 R: 55W BANNER HAROLD GIFFORD	SCOTT CANAL	SI		06/24/1983	A 711	A-711	
<u>PUMPKINSEED CREEK</u>							
S: 7 T: 19 R: 55W BANNER ILER OLSEN ET AL	LOGAN CANAL	IR	4.00	07/16/1890	D 982		
<u>PUMPKINSEED CREEK, TRIB. TO</u>							
S: 7 T: 18 R: 55W BANNER NORTH PLATTE NRD	LOVER'S LEAP RESERVOIR	ST	155.00AF	10/27/1983	A 16250		
S: 9 T: 18 R: 55W BANNER DOWNER BROTHERS	DOWNER BROS. RESERVOIR	ST	30.00AF	12/06/1955	A 8278		
<u>PUMPKINSEED CREEK</u>							
S: 1 T: 19 R: 55W BANNER M MARIE GIFFORD ET AL	AIRDALE RESERVOIR NO. 3	ST	31.00AF	03/28/1951	A 4832		
S: 6 T: 19 R: 54W BANNER HOEHN FARM INC	PUMPS	IR	5.52	01/24/1903	A 698 R	P-292	
HOEHN FARM INC	PUMPS	IR	3.22	01/24/1903	A 699 R	P-293	
HOEHN FARM INC	PUMPS	IR	1.48	10/26/1911	A 1133 R	P-294	
<u>AIRDALE RESERVOIR NO. 3</u>							
S: 6 T: 19 R: 54W BANNER BUFORD CARTER	PUMPS	SO		03/28/1951	A 4981		
BUFORD CARTER	PUMPS	SI		03/28/1951	A 4981	A-698R	
BUFORD CARTER	PUMPS	SI		03/28/1951	A 4981	A-699R	
BUFORD CARTER	PUMPS	SI		03/28/1951	A 4981	A-1133R	
BUFORD CARTER	PUMPS	SI		03/28/1951	A 4981	A-1380R	
<u>PUMPKINSEED CREEK</u>							
S: 5 T: 19 R: 54W BANNER HOEHN FARM INC	PUMP	IR	.51	09/04/1914	A 1380 R	P-295	
HOEHN FARM INC	WRIGHT CANAL	IR	1.41	01/08/1946	A 3864		
S: 9 T: 19 R: 54W BANNER HOEHN FARM INC	RODGERS CANAL	IR	1.80	10/23/1944	A 3777		
HOEHN FARM INC	RODGERS CANAL	IR	.26	01/08/1946	A 3863		
HOEHN FARM INC	PUMP	IR	9.76	03/10/1949	A 4448		
S: 18 T: 19 R: 53W BANNER DARNALL RANCH, INC	PUMP	IR	.82	11/06/1945	A 3859		
<u>BIG HORN CREEK</u>							
S: 25 T: 19 R: 54W BANNER CHARLES A & BARBARA J MUHR	BIG HORN CANAL	IR	1.03	01/24/1947	A 4027		
CHARLES A & BARBARA J MUHR	MUHR RESERVOIR	ST	38.00AF	11/02/1954	A 6803		

SURFACE WATER RIGHTS DATA
CLAIMS, APPLICATIONS, AND APPROPRIATIONS IN DOWNSTREAM ORDER
DIVISION NO. 1A

SOURCE LOCATION APPROPRIATOR	CARRIER GAGE	USE	GRANT IN CFS/AF	DATE OF PRIORITY	DOCKET/ APP. NUMBER	ANNOTA. FT. NT.
<u>MUHR RESERVOIR</u> S: 25 T: 19 R: 54W BANNER CHARLES A & BARBARA J MUHR	BIG HORN CANAL	SI		11/02/1954	A 9632	A-4027
<u>PUMPKINSEED CREEK, TRIB. TO</u> S: 17 T: 19 R: 53W BANNER GEORGE H BROWN	BROWN RESERVOIR	ST	30.00AF	11/08/1950	A 4763	
<u>BROWN RESERVOIR</u> S: 17 T: 19 R: 53W BANNER GEORGE H BROWN	BROWN CANAL	SO		11/08/1950	A 4878	
<u>PUMPKINSEED CREEK, TRIB. TO</u> S: 21 T: 19 R: 53W BANNER GARY A DARNALL	DARNALL FISH POND	ST	4.20AF	07/12/1976	A 14315	
<u>HACKBERRY CREEK, TRIB. TO</u> S: 22 T: 18 R: 53W BANNER KLAYTON D JOHNSON	JOHNSON'S POND	ST	9.60AF	08/20/1969	A 11772	
<u>PUMPKINSEED CREEK</u> S: 23 T: 19 R: 53W BANNER HENRY L OLSEN	PUMP	IR	1.02	06/03/1968	A 11439	K
ETHEL THURMAN	PUMP	IR	1.77	08/06/1968	A 11526	
S: 25 T: 19 R: 53W BANNER DARNALL RANCH, INC	PUMP	IR	1.68	12/20/1929	A 2117	
S: 30 T: 19 R: 52W MORRILL NORVAL L NIELSEN	NIELSEN CANAL	IR	2.57	11/16/1954	A 6811	
NORVAL L NIELSEN	NIELSEN CANAL	IR	1.60	12/21/1956	A 9051	
<u>LAWRENCE FORK, TRIB. TO</u> S: 2 T: 16 R: 55W KIMBALL D & B RANCH	D & B RANCH RESERVOIR	ST	25.05AF	10/06/1978	A 15347	
<u>LAWRENCE FORK</u> S: 21 T: 18 R: 52W MORRILL SCHULER-OLSON RANCHES, INC	RANDAL CANAL	IR	2.40	05/15/1911	A 1100	
S: 11 T: 18 R: 52W MORRILL ROBERT P NELSON	SPRING BRANCH CANAL	IR	1.00	10/23/1891	D 862 R P-372	
ROBERT P NELSON	SPRING BRANCH CANAL	IR	.50	05/01/1893	D 893 R P-373	
ROBERT P NELSON	SPRING BRANCH CANAL	IR	.23	05/27/1902	A 669 R P-374	K
THOMAS R VARAH	NIEHUS CANAL	IR	.22	03/23/1900	A 550	
THOMAS R VARAH	PUMP	IR	.64	03/23/1900	A 550 R P-392	
<u>PUMPKINSEED CREEK</u> S: 26 T: 19 R: 51W MORRILL EILER S NIELSEN	SMITH-WHEELER SOUTH CANAL	IR	1.57	10/16/1890	D 842A	
EILER S NIELSEN	SMITH-WHEELER NORTH CANAL	IR	.71	06/01/1896	D 842B	
<u>MIDDLE CREEK</u> S: 33 T: 18 R: 51W MORRILL MICHAEL & JENNIFER LUND	UPPER CANAL	IR	.56	10/19/1936	A 2646	

SURFACE WATER RIGHTS DATA
CLAIMS, APPLICATIONS, AND APPROPRIATIONS IN DOWNSTREAM ORDER
DIVISION NO. 1A

SOURCE LOCATION APPROPRIATOR	CARRIER GAGE	USE	GRANT IN CFS/AF	DATE OF PRIORITY	DOCKET/APP NUMBER	ANNO. FT. NT.
<u>MIDDLE CREEK</u>						
S: 28 T: 18 R: 51W MORRILL MICHAEL & JENNIFER LUND	LOWER CANAL	IR	.85	10/19/1936	A 2646	
<u>PUMPKINSEED CREEK</u>						
S: 30 T: 19 R: 50W MORRILL COURT HOUSE ROCK COMPANY	COURT HOUSE ROCK CANAL	IR	19.12	10/06/1890	D 840	
LEONARD REUTER	COURT HOUSE ROCK CANAL	IR	.43	02/28/1987	A 851	R P-123 K
LEONARD REUTER	COURT HOUSE ROCK CANAL	IR	.08	04/11/1933	A 2315	
S: 29 T: 19 R: 50W MORRILL LEONARD REUTER	PUMP	IR	.20	06/03/1950	A 4689	
S: 27 T: 19 R: 50W MORRILL BOARD OF EDUCATIONAL LANDS & FUNDS	LAST CHANCE CANAL	IR	2.56	04/12/1894	D 883	K
<u>GREENWOOD CREEK</u>						
S: 33 T: 18 R: 50W MORRILL CONNIE LAPASOETES	NELSON CANAL	IR	3.00	04/01/1892	D 845	
<u>SCHUETZ SPRINGS</u>						
S: 28 T: 18 R: 50W MORRILL LOIS E HEIZER	SCHUETZ CANAL	IR	.21	05/10/1892	D 881	
<u>GREENWOOD CREEK</u>						
S: 28 T: 18 R: 50W MORRILL CONNIE LAPASOETES	TRINNIER CANAL	IR	6.29	04/06/1891	D 849	
CONNIE LAPASOETES	TRINNIER CANAL	IR	1.65	08/18/1919	A 1551	
<u>GREENWOOD CREEK TRIB. TO</u>						
S: 29 T: 18 R: 50W MORRILL FRANK OGARD	LAKE OGARD	ST	18.60AF	07/21/1978	A 15300	
<u>GREENWOOD CREEK</u>						
S: 28 T: 18 R: 50W MORRILL VIRGIL E BOYD	BOYD RESERVOIR	ST	.79AF	07/01/1971	A 12310	
S: 15 T: 18 R: 50W MORRILL CORMAN RANCHES & FARMS, INC	CAPRON CANAL	IR	2.00	01/01/1893	D 898	
CORMAN RANCHES & FARMS, INC	CAPRON CANAL	IR	.31	07/24/1957	A 9536	
S: 5 T: 18 R: 50W MORRILL CORMAN RANCHES & FARMS, INC	MEGLEMRE CANAL	IR	.57	05/06/1896	A 294	
CORMAN RANCHES & FARMS, INC	MEGLEMRE CANAL	IR	1.14	03/11/1907	A 853	
CORMAN RANCHES & FARMS, INC	MEGLEMRE CANAL	IR	.57	07/24/1957	A 9537	
<u>PUMPKINSEED CREEK</u>						
S: 23 T: 19 R: 50W MORRILL HENRY HASS & SONS, INC	MEREDITH-AMMER CANAL	IR	4.80	02/20/1893	D 876	K
HENRY HASS & SONS, INC	HASS RESERVOIR	ST	29.40AF	04/07/1981	A 15831	#
<u>NORTH PLATTE RIVER</u>						
S: 24 T: 19 R: 49W MORRILL BEERLINE CANAL COMPANY	BEERLINE CANAL	IR	14.19	10/13/1894	D 887	K

SURFACE WATER RIGHTS DATA
 CLAIMS, APPLICATIONS, AND APPROPRIATIONS IN DOWNSTREAM ORDER
 DIVISION NO. 1A

SOURCE LOCATION APPROPRIATOR	CARRIER GAGE	USE	GRANT IN CFS/AF	DATE OF PRIORITY	DOCKET/ APP. NUMBER	ANNOA.	FT. NT.
<u>PATHEINDER RESERVOIR</u>							
S: 24 T: 19 R: 49W MORRILL							
BEERLINE CANAL COMPANY	BEERLINE CANAL	SI		09/19/1904	A 768	D-887	K
BEERLINE CANAL COMPANY	BEERLINE CANAL	SO		09/19/1904	A 768	A-768	
<u>DUGOUT CREEK, LOWER</u>							
S: 4 T: 19 R: 48W MORRILL							
BOB E HECHT	COOPER CANAL	IR	.86	08/15/1892	D 872		
BOB E HECHT	HAGARTY CANAL	IR	1.00	10/26/1912	A 1238		
BOB E HECHT	KLONDYKE RESERVOIR	ST	33.50AF	07/11/1919	A 1547		
BOB E HECHT	HAGARTY CANAL	IR	.29	05/28/1948	A 4274		
<u>DEEP HOLES CREEK</u>							
S: 31 T: 18 R: 49W MORRILL							
CHARLES W CAPE	PUMP	IR	.33	02/19/1976	A 14042		
S: 10 T: 18 R: 49W MORRILL							
KAYO D & CAROL J CAPE	PUMP	IR	3.27	02/19/1968	A 11339		
<u>CEDAR CREEK, WEST FORK</u>							
S: 28 T: 18 R: 48W MORRILL							
DAVID L HARVEY	ARROWHEAD RESERVOIR	ST	19.80AF	12/22/1977	A 15153		
ROY & LEORA WEBORG	NELSON-RADCLIFF CANAL	IR	2.39	06/01/1882	D 1034A	T-124	K
<u>CEDAR CREEK, WEST</u>							
S: 28 T: 18 R: 48W MORRILL							
ROY & LEORA WEBORG	NELSON-RADCLIFF CANAL	IR	.63	07/01/1885	D 1034BR	D-1034A	D
<u>CEDAR CREEK, WEST FORK</u>							
S: 28 T: 18 R: 48W MORRILL							
ROY & LEORA WEBORG	NELSON-RADCLIFF CANAL	IR	.76	02/14/1890	D 1034C	D1034A	D
<u>CEDAR CREEK, SOUTH FORK</u>							
S: 34 T: 18 R: 48W MORRILL							
ROY & LEORA WEBORG	RADCLIFF CANAL NO. 2	IR	.60	07/01/1885	D 1034B	T-123T177	
<u>CEDAR CREEK, EAST FORK</u>							
S: 35 T: 18 R: 48W MORRILL							
ROY & LEORA WEBORG	FAIRCHILD RESERVOIR	ST	78.42AF	09/09/1971	A 12376		
<u>CEDAR CREEK</u>							
S: 23 T: 18 R: 48W MORRILL							
BRIDGEPORT IRRIGATION DISTRICT	CEDAR CREEK FEEDER	IR	2.30	12/19/1889	A 1397	D-828	IK
JESSEN PROPERTIES INC	PUMP	IR	5.71	03/24/1969	A 11676		
<u>NORTH PLATTE RIVER</u>							
S: 14 T: 18 R: 47W MORRILL							
LISCO IRRIGATION DISTRICT	LISCO CANAL	IR	18.57	07/01/1893	D 856	T-236	K
LISCO IRRIGATION DISTRICT	LISCO CANAL	US	1.30	07/01/1893	D 856	U-17	
LISCO IRRIGATION DISTRICT	LISCO CANAL	IR	2.97	03/27/1894	D 787 R	P-NONE	K
LISCO IRRIGATION DISTRICT	LISCO CANAL	US	12.44	03/27/1894	D 787 R	U-17	
LISCO IRRIGATION DISTRICT	LISCO CANAL	IR	8.69	02/24/1896	A 243 R	P-NONE	K
LISCO IRRIGATION DISTRICT	LISCO CANAL	US	2.74	02/24/1896	A 243 R	U-17	
LISCO IRRIGATION DISTRICT	LISCO CANAL	IU	3.00	04/06/1910	A 991	U-17	K

SURFACE WATER RIGHTS DATA
CLAIMS, APPLICATIONS, AND APPROPRIATIONS IN DOWNSTREAM ORDER
DIVISION NO. 1A

SOURCE LOCATION APPROPRIATOR	CARRIER GAGE	USE	GRANT IN CFS/AF	DATE OF PRIORITY	DOCKET/ APP. NUMBER	ANNOA.	FT. NT.
<u>KINGSLEY RESERVOIR</u>							
S: 14 T: 18 R: 47W MORRILL							
CENTRAL NEBR PUBLIC POWER & IRRIG DIST	LISCO CANAL	SI	581.10AF	08/21/1986	A 16519	D-856	
CENTRAL NEBR PUBLIC POWER & IRRIG DIST	LISCO CANAL	SI	29.06AF	08/21/1986	A 16519	D-787R	
CENTRAL NEBR PUBLIC POWER & IRRIG DIST	LISCO CANAL	SI	134.10AF	08/21/1986	A 16519	D-796	
CENTRAL NEBR PUBLIC POWER & IRRIG DIST	LISCO CANAL	SI	271.87AF	08/21/1986	A 16519	A-243R	
CENTRAL NEBR PUBLIC POWER & IRRIG DIST	LISCO CANAL	SI	93.87AF	08/21/1986	A 16519	A-991	
LISCO IRRIGATION DISTRICT	LISCO CANAL	SI	429.30AF	03/24/1993	A 17256	D787R	
<u>NORTH PLATTE RIVER</u>							
S: 24 T: 18 R: 47W MORRILL							
HANNAH IRRIGATION COMPANY	HANNAH CANAL	IR	2.59	09/24/1894	D 886		#K
	NORTH PLATTE RIVER AT LISCO, NE						
<u>COLD WATER CREEK</u>							
S: 26 T: 18 R: 46W GARDEN							
LISCO IRRIGATION DISTRICT	COLD WATER CANAL	IU	4.29	09/29/1894	D 796	U-17	
<u>NORTH PLATTE RIVER</u>							
S: 2 T: 16 R: 44W GARDEN							
MIDLAND-OVERLAND CANAL CO	MIDLAND-OVERLAND CANAL	IR	8.77	06/09/1894	D 789 R	P-268	KK
CHARLES CONTRYMAN ET AL	MIDLAND-OVERLAND CANAL	IR	14.43	08/14/1894	D 791 R	P-268	K
DALE CANNON	MIDLAND-OVERLAND CANAL	IR	1.25	11/20/1894	A 1742	D-800	KI
<u>LOST CREEK, TRIB. TO</u>							
S: 12 T: 17 R: 44W GARDEN							
NORTH PLATTE NRD	DORMAN RESERVOIR	ST	32.20AF	07/01/1977	A 15006		
<u>LOST CREEK</u>							
S: 23 T: 17 R: 44W GARDEN							
WILLIAM M ROBINSON	ROBINSON RESERVOIR	ST	2.70AF	07/29/1964	A 10409		
<u>NORTH PLATTE RIVER, TRIB. TO</u>							
S: 11 T: 16 R: 43W GARDEN							
NORTH PLATTE NRD	JACKSON-PAISLEY-ROBINSON RESERVOIR	ST	27.14AF	06/17/1976	A 14275		
<u>BLUE CREEK</u>							
S: 4 T: 18 R: 43W GARDEN							
MINNIE PETERSON	PETERSON'S PLANT	PR	49.20	03/26/1981	A 15809		
S: 5 T: 17 R: 42W GARDEN							
RANCHES DOUBLE D	PUMP	IR	.85	12/18/1967	A 11292		
<u>BLUE CREEK, TRIB. TO</u>							
S: 8 T: 17 R: 42W GARDEN							
WELCH & NOLAN	DELATOUR RESERVOIR	ST	4.93AF	06/23/1964	A 10387		
<u>BLUE CREEK</u>							
S: 28 T: 17 R: 42W GARDEN							
PAISLEY IRRIGATION DISTRICT	PAISLEY CANAL	IR	11.80	11/20/1894	D 800		K
PAISLEY IRRIGATION DISTRICT	PAISLEY CANAL	IR	1.37	07/14/1899	A 515		K
PAISLEY IRRIGATION DISTRICT	PAISLEY CANAL	IR	2.19	02/25/1924	A 1738		K

SURFACE WATER RIGHTS DATA
CLAIMS, APPLICATIONS, AND APPROPRIATIONS IN DOWNSTREAM ORDER
DIVISION NO. 1A

SOURCE LOCATION APPROPRIATOR	CARRIER GAGE	USE	GRANT IN CFS/AF	DATE OF PRIORITY	DOCKET/ APP. NUMBER	ANNOA.	FT. NT.
BLUE CREEK							
S: 6 T: 16 R: 42W GARDEN HOOPER IRRIGATION DISTRICT	BLUE CREEK-HOOPER CANAL	IR	12.03	09/07/1893	D 781	P-470	K
S: 33 T: 17 R: 42W GARDEN BLUE CREEK IRRIGATION DISTRICT	BLUE CREEK CANAL	IR	32.83	12/27/1893	D 785		K
BLUE CREEK IRRIGATION DISTRICT	BLUE CREEK CANAL	IR	5.00	09/27/1894	D 795		K
VERN DETTMAN	BLUE CREEK CANAL	IR	.43	01/04/1912	A 1154		
VERN DETTMAN	BLUE CREEK CANAL	IR	.14	06/12/1989	A 16819		
DARYN D MAPEL	BLUE CREEK CANAL	IR	.10	06/04/1990	A 16995		
S: 18 T: 16 R: 42W GARDEN UNION IRRIGATION DISTRICT	UNION CANAL	IR	15.24	05/16/1890	D 763		K
UNION IRRIGATION DISTRICT	UNION CANAL	IR	.71	05/16/1890	D 763	R P-458	K
S: 19 T: 16 R: 42W GARDEN MEEKER DITCH COMPANY	GRAF CANAL	IR	11.36	04/02/1894	D 788	T-121	K
ERNEST TOEFFER	GRAF CANAL	IR		04/01/1991	A 17063		*#
	BLUE CREEK NEAR LEWELLEN, NE						
	NORTH PLATTE RIVER AT LEWELLEN, NE						
ASH CREEK							
S: 35 T: 17 R: 42W GARDEN LOBNER GROUP NO. 70	LOBNER GROUP NO. 70 RES.	ST	33.10AF	02/26/1975	A 13446		
S: 22 T: 16 R: 42W GARDEN HARVEY A BUZZELL	BUZZELL RESERVOIR	ST	2.80AF	10/01/1990	A 17023		
S: 34 T: 16 R: 42W GARDEN DONALD E & JO ANN FRAZELL	CLARK RESERVOIR	ST	19.00AF	12/16/1948	A 4403		
CLARK RESERVOIR							
S: 34 T: 16 R: 42W GARDEN DONALD E & JO ANN FRAZELL	PUMP	SO		12/16/1948	A 4745		
DONALD E & JO ANN FRAZELL	PUMP	SI		12/16/1948	A 4745	D-788	
PLUM CREEK							
S: 14 T: 16 R: 42W GARDEN JOHN W BRISCOE	PLUM CREEK RES. CANAL	IR	.28	01/12/1914	A 1344	R P-145	K
S: 23 T: 16 R: 42W GARDEN JOHN W BRISCOE	PLUM CREEK RES. CANAL	IR	.69	01/12/1914	A 1344		K
NORTH PLATTE NRD BRISCOE RESERVOIR	BRISCOE RESERVOIR	ST	62.90AF	02/22/1980	A 15622		
NORTH PLATTE RIVER, TRIB. TO							
S: 36 T: 16 R: 41W GARDEN NORTH PLATTE NRD	WES CLARK RESERVOIR	ST	54.90AF	01/18/1980	A 15611		
CLEAR CREEK							
S: 29 T: 16 R: 41W KEITH LEONARD BARR	BARBER CANAL	IR	9.59	05/30/1893	D 754		
RICHARD N & DIANNE Y KLEIST	BARBER CANAL	IR	.14	07/05/1911	A 1111		K
S: 32 T: 16 R: 41W KEITH ERNEST H FISCHER	CLEAR CREEK CANAL	IR	2.86	07/01/1888	D 748		
CENTRAL NEBR PUBLIC POWER & IRRIG DIST	CLEAR CREEK CANAL	IR	4.98	05/30/1893	D 754	R P-283	

SURFACE WATER RIGHTS DATA
CLAIMS, APPLICATIONS, AND APPROPRIATIONS IN DOWNSTREAM ORDER
DIVISION NO. 1A

SOURCE LOCATION APPROPRIATOR	CARRIER GAGE	USE	GRANT IN CFS/AF	DATE OF PRIORITY	DOCKET/ APP. NUMBER	ANNOA.	FT. NT.
<u>LONERGAN CREEK TRIBUT TO</u> S: 8 T: 15 R: 39W KEITH JESSE H HARRIS	HARRIS FISH POND	ST	9.90AF	07/27/1966	A 10905		
<u>CLEAR CREEK</u> S: 32 T: 16 R: 41W KEITH H E & FRANCES L MCCONNELL	SCRIPTER CANAL	IR	2.49	10/06/1932	A 2288		
<u>NORTH PLATTE RIVER</u> S: 3 T: 14 R: 38W KEITH NEBRASKA PUBLIC POWER DISTRICT	KINGSLEY RESERVOIR	ST	125000.00AF	02/08/1934	A 2361	R P-319	
CENTRAL NEBR PUBLIC POWER & IRRIG DIST	KINGSLEY RESERVOIR	ST	1782500.00AF	04/27/1934	A 2374		#
CENTRAL NEBR PUBLIC POWER & IRRIG DIST	LAKE MCCONAUGHY NEAR KEYSTONE, NE	SU	40500.00AF	04/27/1934	A 2374	R 403,U2-12	
CENTRAL NEBR PUBLIC POWER & IRRIG DIST	ELWOOD RESERVOIR	PR	5720.00	07/10/1981	A 15923		
S: 34 T: 15 R: 38W KEITH CENTRAL NEBR PUBLIC POWER & IRRIG DIST	PUMP	IR		06/15/1992	A 17198		*
S: 2 T: 14 R: 38W KEITH NEBRASKA PUBLIC POWER DISTRICT	SUTHERLAND CANAL	ST	140000.00AF	01/13/1934	A 2350		
NEBRASKA PUBLIC POWER DISTRICT	SUTHERLAND RESERVOIR	ST	6000.00AF	01/13/1934	A 2352		
NEBRASKA PUBLIC POWER DISTRICT	SUTHERLAND CANAL	PR	975.00	01/13/1934	A 2353	A-15923	
NEBRASKA PUBLIC POWER DISTRICT	MALONEY RESERVOIR	SS	25000.00AF	02/08/1934	A 2361		
NEBRASKA PUBLIC POWER DISTRICT	SUTHERLAND CANAL	RD		09/19/1936	A 2640	A-2353	
<u>SUTHERLAND RESERVOIR</u> S: 16 T: 13 R: 33W LINCOLN NEBRASKA PUBLIC POWER DISTRICT	SUTHERLAND CANAL	SP	54000.00AF	03/08/1937	A 2710	A-2353	
<u>NORTH PLATTE RIVER</u> S: 2 T: 14 R: 38W KEITH NEBRASKA PUBLIC POWER DISTRICT	KEYSTONE RESERVOIR	ST	1300.00AF	09/12/1940	A 3263		
NEBRASKA PUBLIC POWER DISTRICT	SUTHERLAND CANAL	PR	625.00	05/29/1950	A 4685		
NEBRASKA PUBLIC POWER DISTRICT	SUTHERLAND CANAL	IR	.68	07/13/1951	A 4889		
<u>SUTHERLAND RESERVOIR</u> S: 16 T: 13 R: 33W LINCOLN NEBRASKA PUBLIC POWER DISTRICT	SUTHERLAND CANAL	SI		09/14/1951	A 4908	A-4889	
NEBRASKA PUBLIC POWER DISTRICT	SUTHERLAND CANAL	SO		03/04/1954	A 6030		
<u>NORTH PLATTE RIVER</u> S: 2 T: 14 R: 38W KEITH NEBRASKA PUBLIC POWER DISTRICT	SUTHERLAND CANAL	PR	450.00	02/01/1955	A 7052		
NEBRASKA PUBLIC POWER DISTRICT	SUTHERLAND CANAL	CO	860.00	09/26/1972	A 12746		R
<u>KINGSLEY RESERVOIR</u> S: 2 T: 14 R: 38W KEITH NEBRASKA PUBLIC POWER DISTRICT	SUTHERLAND CANAL	SC		11/01/1972	A 12757	A-12745	R
NEBRASKA PUBLIC POWER DISTRICT	SUTHERLAND CANAL	SC		11/01/1972	A 12757	A-12746	R

SURFACE WATER RIGHTS DATA
CLAIMS, APPLICATIONS, AND APPROPRIATIONS IN DOWNSTREAM ORDER
DIVISION NO. 1A

SOURCE LOCATION APPROPRIATOR	CARRIER GAGE	USE	GRANT IN CFS/AF	DATE OF PRIORITY	DOCKET/ APP. NUMBER	ANNOA. NT.	FT. NT.
<u>SUTHERLAND RESERVOIR</u>							
S: 16 T: 13 R: 33W LINCOLN NEBRASKA PUBLIC POWER DISTRICT	SUTHERLAND CANAL	SC		11/01/1972	A 12758	A-12745	R
NEBRASKA PUBLIC POWER DISTRICT	SUTHERLAND CANAL	SC		11/01/1972	A 12758	A-12746	R
<u>NORTH PLATTE RIVER</u>							
S: 2 T: 14 R: 38W KEITH NEBRASKA PUBLIC POWER DISTRICT	SUTHERLAND CANAL	CO	860.00	01/28/1977	A 14665		R
<u>KINGSLEY RESERVOIR</u>							
S: 2 T: 14 R: 38W KEITH NEBRASKA PUBLIC POWER DISTRICT	SUTHERLAND CANAL	SC		01/28/1977	A 14667	A-14665	R
<u>SUTHERLAND RESERVOIR</u>							
S: 16 T: 13 R: 33W LINCOLN NEBRASKA PUBLIC POWER DISTRICT	SUTHERLAND CANAL	SC		01/28/1977	A 14668	A-14665	R
NEBRASKA PUBLIC POWER DISTRICT	SUTHERLAND CANAL	SC		01/28/1977	A 14668	A-14666	R
<u>NORTH PLATTE RIVER</u>							
S: 2 T: 14 R: 38W KEITH GAME AND PARKS COMMISSION	SUTHERLAND CANAL NORTH PLATTE HATCHERY	FC	16.00	04/20/1981	A 15846		
<u>SUTHERLAND RESERVOIR</u>							
S: 16 T: 13 R: 33W LINCOLN NEBRASKA PUBLIC POWER DISTRICT	SUTHERLAND CANAL	SO		04/20/1981	A 15847		
NEBRASKA PUBLIC POWER DISTRICT	SUTHERLAND CANAL	FC		04/20/1981	A 15848		
	NORTH PLATTE HATCHERY						
<u>LAKE MALONEY</u>							
S: 7 T: 12 R: 30W LINCOLN NEBRASKA PUBLIC POWER DISTRICT	SUTHERLAND CANAL	SI		01/30/1990	A 16922	A-16923	
<u>NORTH PLATTE RIVER</u>							
S: 2 T: 14 R: 38W KEITH NEBRASKA PUBLIC POWER DISTRICT	SUTHERLAND CANAL	IR	2.43	01/30/1990	A 16923		#
	NORTH PLATTE RIVER NEAR KEYSTONE, NE						
<u>WHITE TAIL CREEK</u>							
S: 2 T: 15 R: 38W KEITH KINGSLEY CATTLE CO	HATCHERY	FC	14.00	02/27/1989	A 16748		
S: 23 T: 15 R: 38W KEITH UNION PACIFIC RAILROAD	PUMP	MF	15.35AF	10/17/1994	A 17412		●
WILLIAM KUNZ	PUMP	IR	4.10	12/10/1981	A 16025		
S: 26 T: 15 R: 38W KEITH LAVERNA H WUJEK	PUMP	IR	1.42	02/12/1953	A 5160		K#
	WHITETAIL CREEK NEAR KEYSTONE, NE						
<u>NORTH PLATTE RIVER</u>							
S: 18 T: 14 R: 36W KEITH KEITH & LINCOLN COUNTIES IRRIG DIST	KEITH-LINCOLN CANAL	IU	81.99	02/02/1894	D 722 R P-401,U15	K	

SURFACE WATER RIGHTS DATA
CLAIMS, APPLICATIONS, AND APPROPRIATIONS IN DOWNSTREAM ORDER
DIVISION NO. 1A

SOURCE LOCATION APPROPRIATOR	CARRIER GAGE	USE	GRANT IN CFS/AF	DATE OF PRIORITY	DDCKET/ APP. NUMBER	ANNOA.	FT. NT.
<u>KINGSLEY RESERVOIR</u>							
S: 18 T: 14 R: 36W KEITH CENTRAL NEBR PUBLIC POWER & IRRIG DIST	KEITH-LINCOLN CANAL	SI	14814.60AF	07/21/1954	A 6474	D-722	K
CENTRAL NEBR PUBLIC POWER & IRRIG DIST	KEITH-LINCOLN CANAL	SO	438.00AF	07/21/1954	A 6474	D-722	K
<u>SKUNK CREEK</u>							
S: 1 T: 18 R: 37W KEITH GERTRUDE L KNIGHT	MILLER CANAL	IR	2.29	04/01/1895	D 740		
<u>MATHEWS CREEK</u>							
S: 28 T: 15 R: 37W KEITH MATHEWS & MATHEWS	MATHEWS CANAL	IR	1.14	04/01/1895	D 750		
<u>COON CREEK</u>							
S: 34 T: 15 R: 37W KEITH WESLEY F HANSEN	COON CREEK CANAL	IR	.71	07/03/1895	A 69		
WESLEY F HANSEN	COON CREEK CANAL	IR	1.43	09/16/1912	A 1225		
<u>SPRING BRANCH</u>							
S: 2 T: 14 R: 37W KEITH STEVEN O CHANDLER & SUSAN J HEMING-CHANDLER	BROGAN CANAL	IR	.57	09/24/1897	A 410		
KAREN L BROGAN	PUMP	IR	2.22	08/27/1968	A 11551		
<u>BUCKHORN SPRING</u>							
S: 8 T: 14 R: 36W KEITH BUCKHORN SPRINGS RANCH COMPANY	MADDOX CANAL	IR	2.28	10/03/1908	A 918		
<u>SARBEN SLOUGH</u>							
S: 20 T: 14 R: 35W KEITH J WAKE SHERIDAN ESTATE	SHERIDAN-WILSON CANAL	IR	3.09	10/09/1890	D 710 R P-NONE		K
<u>WILLOW CREEK</u>							
S: 15 T: 14 R: 35W KEITH JAMES K STAFFORD ET AL	STAFFORD CANAL	IR	.80	11/20/1929	A 2114		
<u>NORTH PLATTE RIVER</u>							
S: 13 T: 14 R: 34W LINCOLN PLATTE VALLEY IRRIGATION DISTRICT	NORTH PLATTE CANAL	IR	193.44	05/31/1884	D 635		K
PLATTE VALLEY IRRIGATION DISTRICT	NORTH PLATTE CANAL	US	7.56	05/31/1884	D 635	U-13	
<u>KINGSLEY RESERVOIR</u>							
S: 13 T: 14 R: 34W LINCOLN CENTRAL NEBR PUBLIC POWER & IRRIG DIST	NORTH PLATTE CANAL	SI	37076.01AF	09/13/1952	A 5024	D-635	K
<u>NORTH PLATTE RIVER</u>							
S: 18 T: 14 R: 33W LINCOLN PAXTON-HERSHEY WATER COMPANY	PAXTON-HERSHEY CANAL	IR	87.03	02/12/1894	D 653		K
PAXTON-HERSHEY WATER COMPANY	PAXTON-HERSHEY CANAL	US	15.75	02/12/1894	D 653	U-14	K
<u>KINGSLEY RESERVOIR</u>							
S: 18 T: 14 R: 33W LINCOLN CENTRAL NEBR PUBLIC POWER & IRRIG DIST	PAXTON-HERSHEY CANAL	SI	18043.50AF	07/21/1954	A 6476	D-653	#K
	NORTH PLATTE RIVER NEAR SUTHERLAND, NE						

SURFACE WATER RIGHTS DATA
CLAIMS, APPLICATIONS, AND APPROPRIATIONS IN DOWNSTREAM ORDER
DIVISION NO. 1A

SOURCE LOCATION APPROPRIATOR	CARRIER GAGE	USE	GRANT IN CFS/AF	DATE OF PRIORITY	DOCKET/ APP. NUMBER	ANNOA. FT.	NT.
<u>MEADOW CREEK</u> S: 7 T: 14 R: 33W LINCOLN MICHAEL J KELLY	KELLY HEADGATE	IR	4.76	05/25/1988	A 16649		
<u>SQUAW CREEK</u> S: 6 T: 17 R: 33W MCPHERSON PAWNEE SPRINGS RANCH COMPANY	PAWNEE SPRINGS RANCH RES.	ST	25.40AF	06/22/1967	A 11183		
<u>BIRDWOOD CREEK</u> S: 35 T: 15 R: 33W LINCOLN FRED R HOATSON	PUMP	IR	.22	01/16/1894	D 652	R P-322	
FRED R HOATSON	PUMP	IR	1.65	02/06/1953	A 5150		
BIRDWOOD IRRIGATION DISTRICT	BIRDWOOD CANAL	IR	44.06	10/21/1893	D 646		KH#
	BIRDWOOD CREEK NEAR HERSHEY, NE						
<u>NORTH PLATTE RIVER</u> S: 12 T: 14 R: 33W LINCOLN SUBURBAN IRRIGATION DISTRICT	SUBURBAN CANAL	IR	61.94	05/22/1894	D 662		K
SUBURBAN IRRIGATION DISTRICT	SUBURBAN CANAL	US	15.76	05/22/1894	D 662	U-16	
<u>KINGSLEY RESERVOIR</u> S: 12 T: 14 R: 33W LINCOLN CENTRAL NEBR PUBLIC POWER & IRRIG DIST	SUBURBAN CANAL	SI	12013.20AF	07/21/1954	A 6475	D-662	K
<u>NORTH PLATTE RIVER</u> S: 11 T: 14 R: 32W LINCOLN HERB STEFFES	PUMP	IR	2.03	09/27/1949	A 4516		
S: 8 T: 14 R: 31W LINCOLN HARRY A BRODBECK	PUMP	IR	1.98	07/15/1954	A 6426		
S: 9 T: 14 R: 31W LINCOLN CODY-DILLON DITCH COMPANY	CODY-DILLON CANAL	IR	59.60	12/29/1893	D 649		K
S: 12 T: 14 R: 31W LINCOLN ALPHONSE KOSMICKI	PUMP	IR	1.26	06/24/1954	A 6393		
<u>LINCOLN COUNTY DRAIN DIST. 1, DITCH 1</u> S: 21 T: 14 R: 32W LINCOLN GAYLE L FRAME	PUMP	IR	5.13	05/31/1884	A 2694	D-635	IK>
<u>LINCOLN COUNTY DRAIN DIST. 1, DITCH 2</u> S: 30 T: 14 R: 31W LINCOLN ANDREW L & MARCIA OLSON	PUMP	IR	.80	05/31/1884	A 2459	D-635	IK>
S: 29 T: 14 R: 31W LINCOLN SUBURBAN IRRIGATION DISTRICT	SUBURBAN CANAL	IR	36.09	05/22/1894	A 2648	D-662	I>#
	LINCOLN COUNTY DRAIN NO. 1 NEAR NORTH PLATTE, NE						
<u>SCOUT CREEK</u> S: 19 T: 14 R: 30W LINCOLN GAME AND PARKS COMMISSION	DUCK LAKE	ST	.60AF	10/12/1982	A 16154		
<u>NORTH PLATTE RIVER</u> S: 29 T: 14 R: 30W LINCOLN FRANCES DUARTE	PUMP	IR	.43	12/29/1893	D 649	R P-199	K

SURFACE WATER RIGHTS DATA
CLAIMS, APPLICATIONS, AND APPROPRIATIONS IN DOWNSTREAM ORDER
DIVISION NO. 1A

SOURCE LOCATION APPROPRIATOR	CARRIER GAGE	USE	GRANT IN CFS/AF	DATE OF PRIORITY	DOCKET/APP NUMBER	ANNOA.	FT. NT.
<u>NORTH PLATTE RIVER</u>							
S: 28 T: 14 R: 30W LINCOLN CITY OF NORTH PLATTE	CODY PARK LAKE	ML	4.00	04/25/1955	A 7404		#
	NORTH PLATTE RIVER AT NORTH PLATTE, NE						
	SOUTH PLATTE RIVER AT JULESBURG, CO						
<u>SOUTH PLATTE RIVER</u>							
S: 14 T: 12 R: 43W DEUEL WESTERN IRRIGATION DISTRICT	WESTERN CANAL	IR	130.56	06/14/1897	A 393		K
WESTERN IRRIGATION DISTRICT	WESTERN CANAL	US	27.67	06/14/1897	A 393	U-21	K
WESTERN IRRIGATION DISTRICT	WESTERN CANAL	IR	9.71	04/13/1926	A 1804		K
WESTERN IRRIGATION DISTRICT	WESTERN CANAL	US	1.21	04/13/1926	A 1804	U-21	K
WESTERN IRRIGATION DISTRICT	WESTERN CANAL	IR	7.00	08/15/1950	A 4739		K
WESTERN IRRIGATION DISTRICT	WESTERN CANAL	US	.11	08/15/1950	A 4739	U-21	
<u>SOUTH PLATTE RIVER, TRIB. TO</u>							
S: 36 T: 14 R: 39W KEITH CITY OF OGALLALA	OGALLALA RESERVOIR NO. 6	ST	1.40AF	11/16/1987	A 16605		
S: 31 T: 14 R: 38W KEITH CITY OF OGALLALA	OGALLALA RESERVOIR NO. 7	ST	279.80AF	08/18/1988	A 16699		
S: 32 T: 14 R: 38W KEITH CITY OF OGALLALA	CURE CREEK RESERVOIR 1-A	ST	33.03AF	12/14/1966	A 10999		#
	SOUTH PLATTE RIVER AT ROSCOE, NE						
<u>SOUTH PLATTE RIVER</u>							
S: 8 T: 13 R: 36W KEITH NEBRASKA PUBLIC POWER DISTRICT	SOUTH PLATTE SUPPLY CANAL	PR	500.00	03/29/1943	A 3681		
NEBRASKA PUBLIC POWER DISTRICT	SOUTH PLATTE SUPPLY CANAL	CO	860.00	09/26/1972	A 12745		R
NEBRASKA PUBLIC POWER DISTRICT	SOUTH PLATTE SUPPLY CANAL	CO	860.00	01/28/1977	A 14666		R
GAME AND PARKS COMMISSION	SOUTH PLATTE SUPPLY CANAL	FC	16.00	04/20/1981	A 15845		
GAME AND PARKS COMMISSION	SOUTH PLATTE SUPPLY CANAL	ST	146.39AF	04/20/1981	A 15849		#
	SOUTH PLATTE RIVER AT NORTH PLATTE, NE						
<u>PLATTE RIVER</u>							
S: 8 T: 13 R: 29W LINCOLN THIRTY MILE CANAL COMPANY	TRI-COUNTY CANAL	IR		09/07/1926	A 1853	R P361	P
THIRTY MILE CANAL COMPANY	TRI-COUNTY CANAL	IR		12/13/1927	A 1976	R P-362	P
CENTRAL NEBR PUBLIC POWER & IRRIG DIST	TRI-COUNTY CANAL	IU	639.72	01/13/1934	A 2355	U-2, U-12	K
CENTRAL NEBR PUBLIC POWER & IRRIG DIST	TRI-COUNTY CANAL	PI	1500.00	04/27/1934	A 2354	U-12	
<u>SUTHERLAND RESERVOIR</u>							
S: 8 T: 13 R: 29W LINCOLN NEBRASKA PUBLIC POWER DISTRICT	TRI-COUNTY CANAL	SI		03/31/1937	A 2726	R A-1853R	P
NEBRASKA PUBLIC POWER DISTRICT	TRI-COUNTY CANAL	SI		03/31/1937	A 2726	R A-1976R	P
<u>PLATTE RIVER</u>							
S: 8 T: 13 R: 29W LINCOLN CENTRAL NEBR PUBLIC POWER & IRRIG DIST	TRI-COUNTY CANAL	RD		07/28/1941	A 3474	A-2354	

SURFACE WATER RIGHTS DATA
CLAIMS, APPLICATIONS, AND APPROPRIATIONS IN DOWNSTREAM ORDER
DIVISION NO. 1A

SOURCE LOCATION APPROPRIATOR	CARRIER GAGE	USE	GRANT IN CFS/AF	DATE OF PRIORITY	DOCKET/ APP. NUMBER	ANNOA.	FT. NT.
<u>KINGSLEY RESERVOIR</u>							
S: 8 T: 13 R: 29W LINCOLN							
CENTRAL NEBR PUBLIC POWER & IRRIG DIST	TRI-COUNTY CANAL	PS	500000.00AF	07/28/1941	A 3475	A2354,U12	
CENTRAL NEBR PUBLIC POWER & IRRIG DIST	TRI-COUNTY CANAL	UI		07/28/1941	A 3476	2355U2-12 K	
CENTRAL NEBR PUBLIC POWER & IRRIG DIST	TRI-COUNTY CANAL	UI		07/28/1941	A 3476	A10280,U2 K	
CENTRAL NEBR PUBLIC POWER & IRRIG DIST	TRI-COUNTY CANAL	UI		07/28/1941	A 3620	A10280,U K	
CENTRAL NEBR PUBLIC POWER & IRRIG DIST	TRI-COUNTY CANAL	UI		07/28/1941	A 3823	A10280,U K	
CENTRAL NEBR PUBLIC POWER & IRRIG DIST	TRI-COUNTY CANAL	UI		07/28/1941	A 4656	A10280,U K	
<u>PLATTE RIVER</u>							
S: 8 T: 13 R: 29W LINCOLN							
CENTRAL NEBR PUBLIC POWER & IRRIG DIST	TRI-COUNTY CANAL	PI	700.00	05/11/1950	A 4674	A2354,U12	
<u>KINGSLEY RESERVOIR</u>							
S: 8 T: 13 R: 29W LINCOLN							
CENTRAL NEBR PUBLIC POWER & IRRIG DIST	TRI-COUNTY CANAL	UI		04/22/1953	A 5278	A10280,U K	
CENTRAL NEBR PUBLIC POWER & IRRIG DIST	TRI-COUNTY CANAL	UI		06/25/1955	A 7716	A10280,U K	
CENTRAL NEBR PUBLIC POWER & IRRIG DIST	TRI-COUNTY CANAL	UI		12/24/1958	A 9673	A10280,U K	
<u>PLATTE RIVER</u>							
S: 8 T: 13 R: 29W LINCOLN							
CENTRAL NEBR PUBLIC POWER & IRRIG DIST	TRI-COUNTY CANAL	IU	585.10	01/20/1964	A 10280	U-2, 12 K	
CENTRAL NEBR PUBLIC POWER & IRRIG DIST	TRI-COUNTY CANAL	IU	639.72	01/20/1964	A 10281	A2355,U DK	
<u>KINGSLEY RESERVOIR</u>							
S: 8 T: 13 R: 29W LINCOLN							
CENTRAL NEBR PUBLIC POWER & IRRIG DIST	TRI-COUNTY CANAL	UI		01/20/1964	A 10282	A10280,U	
CENTRAL NEBR PUBLIC POWER & IRRIG DIST	TRI-COUNTY CANAL	SO	78003.00AF	09/12/1991	A 17111		
CENTRAL NEBR PUBLIC POWER & IRRIG DIST	TRI-COUNTY CANAL	SI	33.00AF	09/12/1991	A 17111	A-2355	
CENTRAL NEBR PUBLIC POWER & IRRIG DIST	TRI-COUNTY CANAL	SI	16328.70AF	09/12/1991	A 17111	A-10280	
CENTRAL NEBR PUBLIC POWER & IRRIG DIST	TRI-COUNTY CANAL	SO	2704.80AF	09/12/1991	A 17112		
CENTRAL NEBR PUBLIC POWER & IRRIG DIST	TRI-COUNTY CANAL	SI	7.50AF	09/12/1991	A 17112	A-10280	
CENTRAL NEBR PUBLIC POWER & IRRIG DIST	TRI-COUNTY CANAL	CO	350.00AF	10/02/1992	A 17226		
<u>PLATTE RIVER</u>							
S: 8 T: 13 R: 29W LINCOLN							
CENTRAL NEBR PUBLIC POWER & IRRIG DIST	TRI-COUNTY CANAL	CO	1.00	10/02/1992	A 17227		
<u>WHITE HORSE CREEK</u>							
S: 30 T: 15 R: 30W LINCOLN							
WESLEY F HANSEN	HANSEN LAKE	ST	94.60AF	07/01/1965	A 10650		
<u>WHITE HORSE CREEK TRIB TO</u>							
S: 12 T: 14 R: 31W LINCOLN							
ALPHONSE KOSMICKI	PUMP	IR	.41	02/15/1954	A 5956		
ALPHONSE KOSMICKI	PUMP	IR	.16	06/24/1954	A 6394		
<u>EREMONT CREEK</u>							
S: 7 T: 13 R: 29W LINCOLN							
FOUR H LAND CO, LTD	HIDDEN LAKE WEST	ST		09/26/1994	A 17406		*
FOUR H LAND CO, LTD	HIDDEN LAKE EAST	ST		06/23/1994	A 17380		*

SURFACE WATER RIGHTS DATA
CLAIMS, APPLICATIONS, AND APPROPRIATIONS IN DOWNSTREAM ORDER
DIVISION NO. 1A

SOURCE LOCATION APPROPRIATOR	CARRIER GAGE	USE	GRANT IN CFS/AF	DATE OF PRIORITY	DOCKET/ APP. NUMBER	ANNOA.	FT. NT.
<u>HIDDEN LAKE EAST</u>							
S: 7 T: 13 R: 29W LINCOLN FOUR H LAND CO, LTD	PUMP	SO		09/26/1994	A 17407		*
<u>FREMONT CREEK</u>							
S: 16 T: 13 R: 29W LINCOLN BILL J & SANDRA HENRY	PUMP	IR	.22	06/21/1950	A 4710		K
S: 21 T: 13 R: 29W LINCOLN BILL J & SANDRA HENRY	PUMP	IR	.19	02/17/1949	A 4438		K
S: 21 T: 13 R: 29W LINCOLN BILL J & SANDRA HENRY	PUMP	IR	.45	05/21/1954	A 6317		K#
<u>BULL DRAIN</u>							
S: 29 T: 13 R: 28W LINCOLN EUGENE & CAROLYN SEATON	NORRIS CANAL	IR	.75	02/18/1932	A 2253		K
<u>PAWNEE CREEK</u>							
S: 13 T: 13 R: 28W LINCOLN HAYTHORN RANCH COMPANY	HOLCOMB CANAL	IR	8.00	10/18/1890	D 636		
S: 18 T: 13 R: 27W LINCOLN HAYTHORN RANCH COMPANY	KENT-BURKE CANAL	IR	3.68	11/16/1922	A 1694		K
S: 29 T: 13 R: 27W LINCOLN JOHN & BEULAH LOOSTROM	JANSSEN CANAL	IR	6.76	08/31/1931	A 2231		K
<u>PAWNEE SLOUGH</u>							
S: 25 T: 13 R: 28W LINCOLN WILLIAM W & LOIS H REEDY, TRUSTEES	PUMP	IR	.36	02/26/1982	A 16067		K#
<u>PLATTE RIVER</u>							
S: 19 T: 12 R: 26W LINCOLN NEBRASKA PUBLIC POWER DISTRICT	GOTHENBURG CANAL	IU	14.12	07/05/1890	D 645A	U-4	K
NEBRASKA PUBLIC POWER DISTRICT	GOTHENBURG CANAL	IR	2.07	09/15/1894	D 624	R T-133	
NEBRASKA PUBLIC POWER DISTRICT	GOTHENBURG CANAL	IU	238.43	09/22/1894	D 645B	U4-T284	K
<u>SUTHERLAND RESERVOIR</u>							
S: 19 T: 12 R: 26W LINCOLN NEBRASKA PUBLIC POWER DISTRICT	GOTHENBURG CANAL	UI		03/31/1937	A 2726	D-645A,U4	
NEBRASKA PUBLIC POWER DISTRICT	GOTHENBURG CANAL	SI	435.00AF	03/31/1937	A 2726	R D-624R	
NEBRASKA PUBLIC POWER DISTRICT	GOTHENBURG CANAL	UI		03/31/1937	A 2726	D-645B,U4	
NEBRASKA PUBLIC POWER DISTRICT	GOTHENBURG CANAL	UI		03/31/1937	A 3717	A-3716,U4	K
<u>PLATTE RIVER</u>							
S: 19 T: 12 R: 26W LINCOLN NEBRASKA PUBLIC POWER DISTRICT	GOTHENBURG CANAL	IU	9.48	04/20/1944	A 3716	U-4	K
NEBRASKA PUBLIC POWER DISTRICT	GOTHENBURG CANAL	IU	.55	09/17/1969	A 11798	U-4	K
<u>SUTHERLAND RESERVOIR</u>							
S: 19 T: 12 R: 26W LINCOLN NEBRASKA PUBLIC POWER DISTRICT	GOTHENBURG CANAL	UI		09/17/1969	A 11799	A11798,U4	K

See "Use" definitions and footnotes on pages 141 and 142

SURFACE WATER RIGHTS DATA
CLAIMS, APPLICATIONS, AND APPROPRIATIONS IN DOWNSTREAM ORDER
DIVISION NO. 1A

SOURCE LOCATION APPROPRIATOR	CARRIER GAGE	USE	GRANT IN CFS/AF	DATE OF PRIORITY	DOCKET/APP. NUMBER	ANNOA.	FT. NT.
<u>PLATTE RIVER</u> S: 19 T: 12 R: 26W LINCOLN NEBRASKA PUBLIC POWER DISTRICT	GOTHENBURG CANAL	IU	.80	08/24/1979	A 15588	U-4	
<u>SUTHERLAND RESERVOIR</u> S: 19 T: 12 R: 26W LINCOLN NEBRASKA PUBLIC POWER DISTRICT	GOTHENBURG CANAL	UI		08/24/1979	A 15581	A15580,U4	
<u>PLATTE RIVER</u> S: 19 T: 12 R: 26W LINCOLN NEBRASKA PUBLIC POWER DISTRICT CENTRAL PLATTE NRD	GOTHENBURG CANAL	IU	.19	05/15/1981	A 15870	U-4	
	GOTHENBURG CANAL	SS	4218.00AF	06/18/1981	A 15890	A-15883	C
	BUFFALO CREEK RES. B-1						
NEBRASKA PUBLIC POWER DISTRICT	GOTHENBURG CANAL	IR	.19	09/14/1981	A 15992		
NEBRASKA PUBLIC POWER DISTRICT	GOTHENBURG CANAL	IR	.50	03/21/1988	A 16629		
<u>SUTHERLAND RESERVOIR</u> S: 19 T: 12 R: 26W LINCOLN NEBRASKA PUBLIC POWER DISTRICT	GOTHENBURG CANAL	SI		03/21/1988	A 16630		
<u>PLATTE RIVER</u> S: 19 T: 12 R: 26W LINCOLN NEBRASKA PUBLIC POWER DISTRICT	GOTHENBURG CANAL	IR	3.09	07/23/1990	A 17002		
<u>SUTHERLAND RESERVOIR</u> S: 19 T: 12 R: 26W LINCOLN NEBRASKA PUBLIC POWER DISTRICT	GOTHENBURG CANAL	SI		07/23/1990	A 17003	A-17002	
<u>PLATTE RIVER</u> S: 19 T: 12 R: 26W LINCOLN CITY OF GOTHENBURG	GOTHENBURG CANAL LAKE HELEN	ST		07/28/1993	A 17302		*
<u>SUTHERLAND RESERVOIR</u> S: 19 T: 12 R: 26W LINCOLN NEBRASKA PUBLIC POWER DISTRICT	GOTHENBURG CANAL	SI	881.25AF	09/23/1993	A 17315	D-645A	
NEBRASKA PUBLIC POWER DISTRICT	GOTHENBURG CANAL	SO	38.75AF	09/23/1993	A 17315		
<u>PLATTE RIVER</u> S: 30 T: 12 R: 26W LINCOLN LEYON O & MILDRED M BRESTEL	PUMP	IR	1.71	06/23/1953	A 5362		
SIX MILE DITCH COMPANY	THIRTY MILE CANAL	IR	1.27	10/22/1894	D 680	R P-435	K
SIX MILE DITCH COMPANY	THIRTY MILE CANAL	US	.05	10/22/1894	D 680	R U-8	
THIRTY MILE CANAL COMPANY	THIRTY MILE CANAL	IR	173.54	09/07/1926	A 1853	T97	K
THIRTY MILE CANAL COMPANY	THIRTY MILE CANAL	US	101.12	09/07/1926	A 1853	U-8	K
THIRTY MILE CANAL COMPANY	THIRTY MILE CANAL	IR	13.70	12/13/1927	A 1976		K
THIRTY MILE CANAL COMPANY	THIRTY MILE CANAL	US	12.92	12/13/1927	A 1976	U-8	
<u>SUTHERLAND RESERVOIR</u> S: 30 T: 12 R: 26W LINCOLN NEBRASKA PUBLIC POWER DISTRICT	THIRTY MILE CANAL	UI		03/31/1937	A 2726	D-680R,U8	
NEBRASKA PUBLIC POWER DISTRICT	THIRTY MILE CANAL	UI		03/31/1937	A 2726	A1853,U-8	K
NEBRASKA PUBLIC POWER DISTRICT	THIRTY MILE CANAL	UI		03/31/1937	A 2726	A-1976,U8	K

Report of the

SURFACE WATER RIGHTS DATA
CLAIMS, APPLICATIONS, AND APPROPRIATIONS IN DOWNSTREAM ORDER
DIVISION NO. 1A

SOURCE LOCATION APPROPRIATOR	CARRIER GAGE	USE	GRANT IN CFS/AF	DATE OF PRIORITY	DOCKET/ APP. NUMBER	ANNOA. FT. NT.
<u>PLATTE RIVER</u> S: 11 T: 11 R: 26W LINCOLN SIX MILE DITCH COMPANY	SIX MILE CANAL	IU	23.80	10/22/1894	D 680	U-9 K
<u>SUTHERLAND RESERVOIR</u> S: 11 T: 11 R: 26W LINCOLN NEBRASKA PUBLIC POWER DISTRICT	SIX MILE CANAL	UI		03/31/1937	A 2726	D-680,U-9 K
<u>SHELDON CREEK</u> S: 10 T: 11 R: 26W LINCOLN J R GILLESPIE	PUMP	IR	4.19	10/31/1956	A 8237	
<u>PLATTE RIVER</u> S: 15 T: 11 R: 25W DAWSON COZAD DITCH COMPANY	COZAD CANAL	IR	230.80	12/28/1894	D 626	T-131 K
	COZAD CANAL	US	3.51	12/28/1894	D 626	U-7 K
<u>SUTHERLAND RESERVOIR</u> S: 15 T: 11 R: 25W DAWSON NEBRASKA PUBLIC POWER DISTRICT	COZAD CANAL	UI		03/31/1937	A 2726	D-626,U7 K
	COZAD CANAL	OU		03/31/1937	A 2726	U-7 K
<u>PLATTE RIVER</u> S: 15 T: 11 R: 25W DAWSON COZAD DITCH COMPANY	COZAD CANAL	IR	.50	07/23/1990	A 17002 R	T-139
<u>SUTHERLAND RESERVOIR</u> S: 15 T: 11 R: 25W DAWSON COZAD DITCH COMPANY	COZAD CANAL	SI		07/23/1990	A 17003 R	T-140
<u>PLATTE RIVER</u> S: 15 T: 11 R: 25W DAWSON COZAD DITCH COMPANY	COZAD CANAL	IR		04/12/1993	A 17270	*
<u>SUTHERLAND RESERVOIR</u> S: 15 T: 11 R: 25W DAWSON NEBRASKA PUBLIC POWER DISTRICT	COZAD CANAL	SO	281.20AF	04/12/1993	A 17271	
<u>PLATTE RIVER</u> S: 9 T: 10 R: 24W DAWSON SOUTH SIDE IRRIGATION COMPANY	ORCHARD-ALFALFA CANAL	IR	61.80	01/23/1895	D 627	
	ORCHARD-ALFALFA CANAL	US	22.20	01/23/1895	D 627	U-10 K
<u>SUTHERLAND RESERVOIR</u> S: 9 T: 10 R: 24W DAWSON NEBRASKA PUBLIC POWER DISTRICT	ORCHARD-ALFALFA CANAL	UI		03/31/1937	A 2726	D-627,U10 K
<u>PLATTE RIVER</u> S: 18 T: 10 R: 23W DAWSON NEBRASKA PUBLIC POWER DISTRICT	DAWSON COUNTY CANAL	IR	.93	06/14/1894	D 621	
	DAWSON COUNTY CANAL	US	.36	06/14/1894	D 621	U-5 K
	DAWSON COUNTY CANAL	IR	270.33	06/26/1894	D 622	T-264 K
	DAWSON COUNTY CANAL	US	105.59	06/26/1894	D 622	U-5 K
	DAWSON COUNTY CANAL	IR	16.84	09/15/1894	D 624 R	
	DAWSON COUNTY CANAL	US	7.38	09/15/1894	D 624 R	U-5 K

See "Use" definitions and footnotes on pages 141 and 142

SURFACE WATER RIGHTS DATA
CLAIMS, APPLICATIONS, AND APPROPRIATIONS IN DOWNSTREAM ORDER
DIVISION NO. 1A

SOURCE LOCATION APPROPRIATOR	CARRIER GAGE	USE	GRANT IN CFS/AF	DATE OF PRIORITY	DOCKET/ APP. NUMBER	ANNOA.	FT. NT.
<u>PLATTE RIVER</u>							
S: 18 T: 18 R: 23W DAWSON							
NEBRASKA PUBLIC POWER DISTRICT	DAWSON COUNTY CANAL	IR	28.34	10/03/1928	A 2039		K
NEBRASKA PUBLIC POWER DISTRICT	DAWSON COUNTY CANAL	US	7.95	10/03/1928	A 2039	U-5	
NEBRASKA PUBLIC POWER DISTRICT	DAWSON COUNTY CANAL	IR	13.20	10/25/1929	A 2110		K
NEBRASKA PUBLIC POWER DISTRICT	DAWSON COUNTY CANAL	US	5.16	10/25/1929	A 2110	U-5	
NEBRASKA PUBLIC POWER DISTRICT	DAWSON COUNTY CANAL	IR	.79	06/14/1930	A 2145		K
NEBRASKA PUBLIC POWER DISTRICT	DAWSON COUNTY CANAL	US	.31	06/14/1930	A 2145	U-5	
NEBRASKA PUBLIC POWER DISTRICT	DAWSON COUNTY CANAL	IR	2.10	03/01/1932	A 2262		K
NEBRASKA PUBLIC POWER DISTRICT	DAWSON COUNTY CANAL	US	.82	03/01/1932	A 2262	U-5	
<u>SUTHERLAND RESERVOIR</u>							
S: 18 T: 18 R: 23W DAWSON							
NEBRASKA PUBLIC POWER DISTRICT	DAWSON COUNTY CANAL	UI		03/31/1937	A 2726	D-622	K
NEBRASKA PUBLIC POWER DISTRICT	DAWSON COUNTY CANAL	UI		03/31/1937	A 2726	D-624R	K
NEBRASKA PUBLIC POWER DISTRICT	DAWSON COUNTY CANAL	UI		03/31/1937	A 2726	A-2039	K
NEBRASKA PUBLIC POWER DISTRICT	DAWSON COUNTY CANAL	UI		03/31/1937	A 2726	A-2110	K
NEBRASKA PUBLIC POWER DISTRICT	DAWSON COUNTY CANAL	UI		03/31/1937	A 2726	A-2145	K
NEBRASKA PUBLIC POWER DISTRICT	DAWSON COUNTY CANAL	UI		03/31/1937	A 2726	A-2262	K
NEBRASKA PUBLIC POWER DISTRICT	DAWSON COUNTY CANAL	UI		03/31/1937	A 2726	R A-15507	K
NEBRASKA PUBLIC POWER DISTRICT	DAWSON COUNTY CANAL	OU		03/31/1937	A 2726		K
<u>PLATTE RIVER</u>							
S: 18 T: 18 R: 23W DAWSON							
NEBRASKA PUBLIC POWER DISTRICT	DAWSON COUNTY CANAL	IU	.80	02/15/1978	A 15184	U-5	K
<u>SUTHERLAND RESERVOIR</u>							
S: 18 T: 18 R: 23W DAWSON							
NEBRASKA PUBLIC POWER DISTRICT	DAWSON COUNTY CANAL	UI		06/15/1979	A 15492	A15184,U5	K
<u>PLATTE RIVER</u>							
S: 18 T: 18 R: 23W DAWSON							
NEBRASKA PUBLIC POWER DISTRICT	DAWSON COUNTY CANAL	IR	.91	06/28/1979	A 15587		K
NEBRASKA PUBLIC POWER DISTRICT	DAWSON COUNTY CANAL	US	.35	06/28/1979	A 15587	U-5	#
	PLATTE RIVER NEAR COZAD, NE						
<u>STUMP DITCH, TRIB. TO</u>							
S: 15 T: 14 R: 24W CUSTER							
IRVIN WHIPPLE	PUMP	IR	3.82	02/24/1977	A 14753		&
<u>STUMP DITCH</u>							
S: 14 T: 12 R: 24W DAWSON							
COUNTY OF DAWSON	SPRING CREEK RES. 19-B	ST	46.50AF	04/14/1978	A 15237		
<u>STUMP DITCH, TRIB. TO</u>							
S: 13 T: 12 R: 24W DAWSON							
SPRING CREEK WATERSHED	SPRING CREEK RES. 18-A	ST	21.70AF	08/01/1975	A 13696		
<u>PLATTE RIVER, TRIB. TO</u>							
S: 15 T: 18 R: 23W DAWSON							
HARRY L & JEANNE E HART	PUMP	IR	.74	01/08/1963	A 10138		K

SURFACE WATER RIGHTS DATA
CLAIMS, APPLICATIONS, AND APPROPRIATIONS IN DOWNSTREAM ORDER
DIVISION NO. 1A

SOURCE LOCATION APPROPRIATOR	CARRIER GAGE	USE	GRANT IN CFS/AF	DATE OF PRIORITY	DOCKET/ APP. NUMBER	ANNOA.	FT. NT.
<u>DRAINAGE DISTRICT NO. 2 DITCH</u>							
S: 11 T: 18 R: 23W DAWSON HAYMAKER FEEDS CO	PUMP	IR		03/31/1993	A 17257		*
<u>PLATTE RIVER, TRIB TO</u>							
S: 18 T: 9 R: 22W DAWSON M J LAUBY	LAUBY RESERVOIR	ST	82.00AF	02/08/1946	A 3873		
S: 12 T: 9 R: 23W DAWSON NORMAN C THOMAS TRUSTEE	PUMP	IR	.55	02/13/1984	A 16269		K
<u>PLATTE RIVER</u>							
S: 15 T: 9 R: 22W DAWSON PATRICIA A MOON	PUMP	IR	.73	12/26/1956	A 9857		
<u>PLATTE RIVER, TRIB TO</u>							
S: 23 T: 9 R: 22W DAWSON LARRY & ROD REYNOLDS	PUMP	IR	3.26	12/13/1976	A 14588		
<u>PLATTE RIVER</u>							
S: 34 T: 9 R: 21W DAWSON LEONARD BARNES	PUMP	IR	1.09	10/09/1953	A 5635		
S: 2 T: 8 R: 21W GOSPER							
CENTRAL PLATTE NRD	START OF REACH	IF	500.00	07/25/1990	A 17004A		1
CENTRAL PLATTE NRD	START OF REACH	IF	600.00	07/25/1990	A 17004B		2
CENTRAL PLATTE NRD	START OF REACH	IF	500.00	07/25/1990	A 17004C		3
CENTRAL PLATTE NRD	START OF REACH	IF	1100.00	07/25/1990	A 17007B		4
CENTRAL PLATTE NRD	START OF REACH	IF	1100.00	07/25/1990	A 17007C		5
CENTRAL PLATTE NRD	START OF REACH	IF	1300.00	07/25/1990	A 17008A		6
CENTRAL PLATTE NRD	START OF REACH	IF	1500.00	07/25/1990	A 17008B		7
CENTRAL PLATTE NRD	START OF REACH	IF	1500.00	07/25/1990	A 17008C		8
GAME AND PARKS COMMISSION	START OF REACH	IF		11/30/1993	A 17329A		*
GAME AND PARKS COMMISSION	START OF REACH	IF		11/30/1993	A 17329B		*
GAME AND PARKS COMMISSION	START OF REACH	IF		11/30/1993	A 17329C		*
GAME AND PARKS COMMISSION	START OF REACH	IF		11/30/1993	A 17332A		*
GAME AND PARKS COMMISSION	START OF REACH	IF		11/30/1993	A 17332A		*
GAME AND PARKS COMMISSION	START OF REACH	IF		11/30/1993	A 17333A		*
GAME AND PARKS COMMISSION	START OF REACH	IF		11/30/1993	A 17333B		*
GAME AND PARKS COMMISSION	START OF REACH	IF		11/30/1993	A 17333C		*
GAME AND PARKS COMMISSION	START OF REACH	IF		11/30/1993	A 17333D		*
<u>PLUM CREEK</u>							
S: 8 T: 9 R: 25W DAWSON HI-GAIN FEEDLOT, INC	HOLDING POND NO.3	ST	130.00AF	02/18/1992	A 17145		
<u>HOLDING POND NO. 3</u>							
S: 8 T: 9 R: 25W DAWSON HI-GAIN FEEDLOT, INC	PUMP	MF	124.00AF	12/06/1993	A 17335		
<u>PLUM CREEK</u>							
S: 28 T: 8 R: 22W GOSPER OWEN W BRAINARD	PUMP	IR	.67	03/10/1956	A 8407		

See "Use" definitions and footnotes on pages 141 and 142

SURFACE WATER RIGHTS DATA
CLAIMS, APPLICATIONS, AND APPROPRIATIONS IN DOWNSTREAM ORDER
DIVISION NO. 1A

SOURCE LOCATION APPROPRIATOR	CARRIER GAGE	USE	GRANT IN CFS/AF	DATE OF PRIORITY	DOCKET/ APP. NUMBER	ANNOA.	FT. NT.
<u>PLUM CREEK</u>							
S: 29 T: 8 R: 22W GOSPER OWEN W BRAINARD	PUMP	IR	.59	12/08/1952	A 5104		
S: 5 T: 7 R: 21W GOSPER LAVERNE A & VIRGINIA L STUEHM	PUMP	IR	.77	05/02/1978	A 15249		K
LAVERNE A & VIRGINIA L STUEHM	PUMP	IR	.33	03/14/1935	A 2527		
S: 21 T: 8 R: 21W GOSPER ESTHER PHILLIPP	PUMP	IR		12/04/1991	A 17130		*
S: 16 T: 8 R: 21W GOSPER ROBERT L & SHARON PHILLIPP	PUMP	IR	.37	10/06/1976	A 14498		#
<u>STREVER CREEK, TRIB TO</u>							
S: 28 T: 12 R: 23W DAWSON COUNTY OF DAWSON	RESERVOIR 9-A	ST	55.70AF	12/03/1969	A 11833		
COUNTY OF DAWSON	RESERVOIR 9-B	ST	62.80AF	12/03/1969	A 11834		
<u>STREVER CREEK</u>							
S: 23 T: 11 R: 23W DAWSON RICHARD H & HARRIET L JENSEN	PUMP	IR	.36	02/04/1953	A 5145		
RICHARD H JENSEN	PUMP	IR	.56	07/27/1925	A 1772		
KIRKPATRICK (JR) & ANNEN	PUMP	IR	1.10	07/27/1925	A 1773		
S: 24 T: 11 R: 23W DAWSON OLGA JENSEN	PUMP	IR	.48	05/14/1984	A 16299		
<u>STREVER CREEK, TRIB TO</u>							
S: 26 T: 11 R: 23W DAWSON HAYMAKER FEEDS CO	PUMP	IR		03/24/1993	A 17258		*
S: 30 T: 11 R: 22W DAWSON KRAIG OSBORN	PUMP	IR	.32	04/10/1979	A 15448		
<u>STREVER CREEK</u>							
S: 32 T: 10 R: 21W DAWSON HAROLD STEVENS	PUMP	IR	.40	05/03/1989	A 16795		K
S: 33 T: 10 R: 21W DAWSON CRANFORD BROS	PUMP	IR	.91	12/26/1978	A 15378		
S: 4 T: 9 R: 21W DAWSON MICHAEL J SCULLEY ETAL	PUMP	IR	1.11	07/12/1988	A 16685		
CHARLTON F STUART	PUMP	IR	1.93	06/19/1980	A 15659		
<u>DAWSON COUNTY DRAIN DIST. NO 1</u>							
S: 18 T: 9 R: 21W DAWSON LARRY & SHERRY WARNER	PUMP	IR	.59	09/15/1894	A 2129	D-624	IK
<u>STREVER CREEK</u>							
S: 13 T: 9 R: 21W DAWSON KLINE FARM LTD	PUMP	IR	.39	01/14/1982	A 16049		
BLANCHE HOFFERBER TRUST	PUMP	IR	1.01	01/19/1982	A 16052		
S: 18 T: 9 R: 20W DAWSON BEATTY, INC	BEATTY CANAL	IR	.56	06/03/1929	A 2083		K

SURFACE WATER RIGHTS DATA
CLAIMS, APPLICATIONS, AND APPROPRIATIONS IN DOWNSTREAM ORDER
DIVISION NO. 1A

SOURCE LOCATION APPROPRIATOR	CARRIER GAGE	USE	GRANT IN CFS/AF	DATE OF PRIORITY	DOCKET/ APP. NUMBER	ANNOA.	FT. NT.
<u>SIREVER CREEK</u>							
S: 18 T: 9 R: 20W DAWSON BEATTY, INC	PUMP	IR	.56	08/24/1937	A 2777		
S: 27 T: 9 R: 20W DAWSON BERNARD SCHINZEL	PUMP	IR	2.06	10/03/1928	A 2101	A-2039	IK
S: 35 T: 9 R: 20W DAWSON CATHRYN JENSEN	PUMP	IR	1.30	09/15/1894	A 2049	D-624	I
S: 36 T: 9 R: 20W DAWSON CATHRYN JENSEN	PUMP	IR	1.03	05/07/1931	A 2202		
S: 36 T: 9 R: 20W DAWSON BARRY J & STEVEN G PFISTER	PUMP	IR	1.06	08/26/1929	A 2099		K
<u>PLATTE RIVER, TRIB TO</u>							
S: 14 T: 7 R: 20W PHELPS DELL R SAND	PUMP	IR	1.42	10/01/1964	A 10449		K
S: 25 T: 8 R: 20W PHELPS LEE E VAUGHN	PUMP	IR	.29	08/10/1972	A 12711		K
S: 2 T: 7 R: 19W PHELPS 3-T'S LAND CORPORATION	PUMP	IR		11/07/1991	A 17125		*
S: 1 T: 7 R: 19W PHELPS 3-T'S LAND CORPORATION	PUMP	IR	.34	07/12/1976	A 14319		
S: 17 T: 8 R: 19W PHELPS ROBERT CRANDALL	PUMP	IR	2.00	05/31/1990	A 16994		
<u>PLATTE RIVER</u>							
S: 16 T: 8 R: 18W PHELPS CLARENCE H JOHNSON	PUMP	IR	.99	12/16/1975	A 13908		
<u>BUFFALO CREEK</u>							
S: 9 T: 11 R: 22W DAWSON CENTRAL PLATTE NRD	BUFFALO CREEK RES. B-1	ST	2015.00AF	06/04/1981	A 15883		
<u>BUFFALO CREEK, TRIB TO</u>							
S: 9 T: 11 R: 22W DAWSON CENTRAL PLATTE NRD	BUFFALO CREEK RES. C-5	ST	77.10AF	12/15/1975	A 13905		
<u>BUFFALO CREEK, WEST</u>							
S: 30 T: 12 R: 22W DAWSON CENTRAL PLATTE NRD	BUFFALO CREEK RES. B-3	ST	710.00AF	01/24/1979	A 15408		
<u>BUFFALO CREEK, WEST, TRIB TO</u>							
S: 8 T: 11 R: 22W DAWSON CENTRAL PLATTE NRD	SMITH SUPPLY CANAL RES.	ST	15.00AF	07/23/1981	A 15947		
<u>BUFFALO CREEK, TRIB TO</u>							
S: 18 T: 11 R: 22W DAWSON WOOD, WOOD, & WOOD	PUMP	IR	.76	04/28/1983	A 16192		K
<u>FRENCH CREEK</u>							
S: 26 T: 12 R: 22W DAWSON CENTRAL PLATTE NRD	FRENCH CREEK RES. F-7	ST	68.60AF	04/21/1976	A 14188		

SURFACE WATER RIGHTS DATA
CLAIMS, APPLICATIONS, AND APPROPRIATIONS IN DOWNSTREAM ORDER
DIVISION NO. 1A

SOURCE LOCATION APPROPRIATOR	CARRIER GAGE	USE	GRANT IN CFS/AF	DATE OF PRIORITY	DOCKET/ APP. NUMBER	ANNOTA.	FT. NT.
FRENCH CREEK, TRIB. 10							
S: 11 T: 11 R: 22W DAWSON CENTRAL PLATTE NRD	BUFFALO-FRENCH CREEK RES. F-5	ST	126.60AF	06/28/1983	A 16209		
S: 13 T: 11 R: 22W DAWSON CENTRAL PLATTE NRD	BUFFALO CREEK RES. F-1	ST	42.40AF	02/03/1978	A 15177		
S: 14 T: 11 R: 22W DAWSON CENTRAL PLATTE NRD	FRENCH CREEK RES. F-3	ST	44.30AF	04/21/1976	A 14187		
FRENCH CREEK							
S: 7 T: 10 R: 21W DAWSON JOHN ROY	PUMP	IR	1.09	03/26/1986	A 16479		
BUFFALO CREEK							
S: 21 T: 10 R: 21W DAWSON RALPH & ILEAN FALKINBURG	PUMP	IR	.60	08/23/1979	A 15573		
S: 16 T: 10 R: 21W DAWSON W G FELLERS, JR	PUMP	IR	.86	05/30/1980	A 15656		
S: 22 T: 10 R: 21W DAWSON KEITH WHITE	PUMP	IR	.61	02/03/1966	A 10763		K
RICKERTSEN INC	PUMP	IR	1.69	06/26/1894	A 1495		K
S: 33 T: 10 R: 20W DAWSON ARBOR HODGSON ET AL	PUMP	IR	1.30	06/26/1894	A 1868	D-622	IK
S: 34 T: 10 R: 20W DAWSON WILLIAM A RICE	PUMP	IR	1.03	07/08/1988	A 16683		
S: 1 T: 9 R: 20W DAWSON MARY A JOHN	PUMP	IR	.60	02/19/1985	A 16357		
S: 12 T: 9 R: 20W DAWSON ALVIN & LEONA B WOODWARD	PUMP	IR	1.56	10/10/1927	A 1959		K
WILLIAM A RICE	PUMP	IR	.99	06/27/1989	A 16838		K
S: 18 T: 9 R: 19W DAWSON BRYCE & TERI ANDERSON	PUMP	IR	1.31	07/19/1927	A 1944		K
S: 7 T: 9 R: 19W DAWSON BRYCE & TERI ANDERSON	PUMP	IR	.59	01/08/1991	A 17040		
S: 18 T: 9 R: 19W DAWSON EARL E BLISS ESTATE	PUMP	IR	1.12	06/20/1940	A 3185		K
DELORES M PEARSON	PUMP	IR	2.09	11/12/1928	A 2052		K
S: 17 T: 9 R: 19W DAWSON ESTERICH, INC	PUMP	IR	2.10	07/23/1980	A 15688		
S: 20 T: 9 R: 19W DAWSON NORMA JEAN KASSON	PUMP	IR	1.44	08/07/1980	A 15708		
S: 21 T: 9 R: 19W DAWSON POULSON MFG & INVESTMENT CO, INC	PUMP	IR	1.03	03/05/1929	A 2074		
S: 28 T: 9 R: 19W DAWSON W J PHILPOT	PUMP	IR	2.36	07/26/1927	A 1946		K
NELLIE E CARPENTER	PUMP	IR	.56	08/03/1976	A 14367		

SURFACE WATER RIGHTS DATA
CLAIMS, APPLICATIONS, AND APPROPRIATIONS IN DOWNSTREAM ORDER
DIVISION NO. 1A

SOURCE LOCATION APPROPRIATOR	CARRIER GAGE	USE	GRANT IN CFS/AF	DATE OF PRIORITY	DOCKET/APP. NUMBER	ANNO. FT. NT.
<u>BUFFALO CREEK</u>						
S: 27 T: 9 R: 19W DAWSON A C PHILPOT & SON	PUMP	IR	1.11	02/08/1977	A 14694	
S: 34 T: 9 R: 19W DAWSON CLARENCE J. SHERMAN	PUMP	IR	1.16	08/28/1974	A 13174	K
THOMAS J BRENNAN	PUMP	IR	2.02	07/14/1980	A 15681	
S: 36 T: 9 R: 19W DAWSON MITCHELL, MITCHELL, MITCHELL, OLSEN & SAUM	PUMP	IR	.67	02/28/1928	A 1985	K
KING, KING, COMBS & SCHACHTERLE	PUMP	IR	1.68	01/15/1981	A 15748	K
S: 1 T: 8 R: 19W DAWSON ARLIE J & JANET M THAYER	PUMP	IR	.49	02/04/1929	A 2068	MUD CREEK KD
S: 31 T: 9 R: 18W BUFFALO GLADYS FOSTER	PUMP	IR	.17	07/22/1976	A 14338	K
S: 6 T: 8 R: 18W BUFFALO ORVILLE W & AVIS NICKEL	PUMP	IR	.92	07/19/1976	A 14331	
S: 5 T: 8 R: 18W BUFFALO FERN MILLER TRUST	PUMP	IR	2.13	07/19/1976	A 14333	
S: 33 T: 9 R: 18W BUFFALO RICHARD, JOHN W & EVELYN OURADA	PUMP	IR	.55	07/16/1976	A 14328	
S: 4 T: 9 R: 18W BUFFALO EDWIN D & LAURA P MAAS	PUMP	IR	2.22	03/05/1928	A 1988	K
S: 4 T: 8 R: 18W BUFFALO DALE EBERS	PUMP	IR	.33	03/28/1989	A 16763	K
S: 33 T: 9 R: 18W BUFFALO ALVIE E PAYNE	PUMP	IR	.23	06/19/1929	A 2087	
S: 3 T: 8 R: 18W BUFFALO HAROLD MOLES	PUMP	IR	.61	08/07/1948	A 4322	K
<u>FLM CREEK</u>						
S: 17 T: 9 R: 18W BUFFALO WILLIAM F SEILER	PUMP	IR	.90	11/10/1976	A 14545	
S: 3 T: 8 R: 18W BUFFALO HAROLD MOLES	PUMP	IR	.32	08/07/1948	A 4321	
<u>PLATTE RIVER</u>						
S: 3 T: 8 R: 18W BUFFALO NEBRASKA PUBLIC POWER DISTRICT	KEARNEY CANAL	IU	22.00	09/10/1882	D 1023	U-6 K
NEBRASKA PUBLIC POWER DISTRICT	KEARNEY CANAL	PI	140.00	09/10/1882	D 1023	U-6
	KEARNEY POWER PLANT					
S: 11 T: 8 R: 16W BUFFALO FRANCIS L RICHARDS	KEARNEY CANAL	IU	.21	09/10/1882	A 1744	D-1023,U6 IK
	PUMP-KEARNEY TAIL RACE					
S: 3 T: 8 R: 18W BUFFALO NEBRASKA PUBLIC POWER DISTRICT	KEARNEY CANAL	PI	219.00	02/12/1920	A 1577	D-1023,U6 K
NEBRASKA PUBLIC POWER DISTRICT	KEARNEY POWER PLANT					
	KEARNEY CANAL	IU	1.00	09/17/1929	A 2104	R P398,P405 K

See "Use" definitions and footnotes on pages 141 and 142

SURFACE WATER RIGHTS DATA
CLAIMS, APPLICATIONS, AND APPROPRIATIONS IN DOWNSTREAM ORDER
DIVISION NO. 1A

SOURCE LOCATION APPROPRIATOR	CARRIER GAGE	USE	GRANT IN CFS/AF	DATE OF PRIORITY	DOCKET/ APP. NUMBER	ANNOA.	FT. NT.
<u>SUTHERLAND RESERVOIR</u>							
S: 3 T: 8 R: 18W BUFFALO							
NEBRASKA PUBLIC POWER DISTRICT	KEARNEY CANAL	UI		03/13/1937	A 2726	D-1623,U6	K
NEBRASKA PUBLIC POWER DISTRICT	KEARNEY CANAL	UI		03/13/1937	A 2726 R	A2164P426	K
NEBRASKA PUBLIC POWER DISTRICT	KEARNEY CANAL	UI		03/13/1937	A 2726	A-8399,U6	K
NEBRASKA PUBLIC POWER DISTRICT	KEARNEY CANAL	OU		03/13/1937	A 2726	U-6	K
<u>PLATTE RIVER</u>							
S: 3 T: 8 R: 18W BUFFALO							
WILLIAM T & DENISE L OURADA	KEARNEY CANAL	IR	.41	08/07/1948	A 4323		K
WILLIAM T & DENISE L OURADA	KEARNEY CANAL	IR	.39	08/07/1948	A 4324		K
NEBRASKA PUBLIC POWER DISTRICT	KEARNEY CANAL	IU	12.50	03/07/1956	A 8399	U-6	K
<u>SUTHERLAND RESERVOIR</u>							
S: 3 T: 8 R: 18W BUFFALO							
NEBRASKA PUBLIC POWER DISTRICT	KEARNEY CANAL	UI		03/07/1956	A 8400	A-8399,U6	K
<u>PLATTE RIVER</u>							
S: 3 T: 8 R: 18W BUFFALO							
NEBRASKA PUBLIC POWER DISTRICT	KEARNEY CANAL	IU	4.00	07/25/1960	A 9844	U-6	K
<u>SUTHERLAND RESERVOIR</u>							
S: 3 T: 8 R: 18W BUFFALO							
NEBRASKA PUBLIC POWER DISTRICT	KEARNEY CANAL	UI		07/25/1960	A 9845	A-9844,U6	K
<u>PLATTE RIVER</u>							
S: 3 T: 8 R: 18W BUFFALO							
NEBRASKA PUBLIC POWER DISTRICT	KEARNEY CANAL	IU	.36	06/20/1966	A 10871	U-6	K
<u>SUTHERLAND RESERVOIR</u>							
S: 3 T: 8 R: 18W BUFFALO							
NEBRASKA PUBLIC POWER DISTRICT	KEARNEY CANAL	UI		06/20/1966	A 10872	A10871,U6	K
<u>PLATTE RIVER</u>							
S: 3 T: 8 R: 18W BUFFALO							
NEBRASKA PUBLIC POWER DISTRICT	KEARNEY CANAL	IU	1.14	03/29/1977	A 14859	U-6	K
<u>SUTHERLAND RESERVOIR</u>							
S: 3 T: 8 R: 18W BUFFALO							
NEBRASKA PUBLIC POWER DISTRICT	KEARNEY CANAL	UI		06/15/1979	A 15491	A14859,U6	K
<u>PLATTE RIVER</u>							
S: 3 T: 8 R: 18W BUFFALO							
SANITARY IMPROVEMENT DISTRICT #2	KEARNEY CANAL	ST	20.20AF	11/10/1986	A 16529		
	ROLLING HILLS RESERVOIR						
<u>SUTHERLAND RESERVOIR</u>							
S: 3 T: 8 R: 18W BUFFALO							
NEBRASKA PUBLIC POWER DISTRICT	KEARNEY CANAL	SI		08/24/1987	A 16583	A-16584	K
<u>PLATTE RIVER</u>							
S: 3 T: 8 R: 18W BUFFALO							
NEBRASKA PUBLIC POWER DISTRICT	KEARNEY CANAL	IR	4.86	08/24/1987	A 16584		K
CITY OF KEARNEY	KEARNEY CANAL	ST		09/10/1993	A 17313		*
	COTTONMILL LAKE						

SURFACE WATER RIGHTS DATA
CLAIMS, APPLICATIONS, AND APPROPRIATIONS IN DOWNSTREAM ORDER
DIVISION NO. 1A

SOURCE LOCATION APPROPRIATOR	CARRIER GAGE	USE	GRANT IN CFS/AF	DATE OF PRIORITY	DOCKET/ APP. NUMBER	ANNOA.	FT. NT.
<u>PLATTE RIVER</u>							
S: 11 T: 8 R: 18W BUFFALO							
PLATTE RIVER WHOOPING CRANE HABITAT	ELM CREEK RESERVOIR NO. 3	ST	67.20AF	07/18/1989	A 16853		
PLATTE RIVER WHOOPING CRANE HABITAT	ELM CREEK RESERVOIR NO. 4	ST	63.30AF	07/18/1989	A 16854		
PLATTE RIVER WHOOPING CRANE HABITAT	ELM CREEK RESERVOIR NO. 1	ST	53.20AF	07/18/1989	A 16852		
<u>DRY CREEK TRIBUT.</u>							
S: 20 T: 7 R: 18W PHELPS							
HAROLD D & JUDITH A ERICKSON	PUMP	IR	.07	02/08/1973	A 12801		K
<u>PLATTE RIVER TRIBUT.</u>							
S: 16 T: 7 R: 18W PHELPS							
WAYNE R & BETTE R CARLSON	PUMP	IR		03/12/1992	A 17162		*
<u>DRY CREEK</u>							
S: 35 T: 8 R: 18W PHELPS							
GERALD S & ARLENE P JUST	PUMP	IR	.50	03/17/1975	A 13478		K#
<u>PLATTE RIVER</u>							
S: 17 T: 8 R: 15W BUFFALO							
CENTRAL PLATTE NRD	PRAIRIE CANAL	IN		03/20/1990	A 16948		*
CENTRAL PLATTE NRD	NORTH PRAIRIE RESERVOIR	ST		03/20/1990	A 16949		*
CENTRAL PLATTE NRD	RECHARGE RESERVOIR #1	ST		03/20/1990	A 16950		*
CENTRAL PLATTE NRD	RECHARGE RESERVOIR #2	ST		03/20/1990	A 16951		*
CENTRAL PLATTE NRD	RECHARGE RESERVOIR #4	ST		03/20/1990	A 16952		*
CENTRAL PLATTE NRD	RECHARGE RESERVOIR #5	ST		03/20/1990	A 16953		*
S: 16 T: 8 R: 15W BUFFALO							
CITY OF KEARNEY	WELLFIELD 83	IG		01/01/1990	A 17358A		*
CITY OF KEARNEY	WELLFIELD 92	IG		01/01/1993	A 17358B		*
CITY OF KEARNEY	WELLFIELD PROPOSED	IG		03/17/1994	A 17358C		*
<u>TURKEY CREEK TRIBUT.</u>							
S: 27 T: 9 R: 17W BUFFALO							
ORVILLE L WALTER	WALTER RESERVOIR	ST	57.00AF	11/13/1944	A 3784		
<u>TURKEY CREEK</u>							
S: 8 T: 8 R: 16W BUFFALO							
BARBARA J (BOBBIE) SAMWAY	PUMP	IR	.08	06/29/1953	A 5368		K
<u>DRY CREEK NORTH</u>							
S: 6 T: 6 R: 17W PHELPS							
DONALD W LEFF	PUMP	IR	.28	01/07/1975	A 13347		
<u>DRY CREEK TRIBUT.</u>							
S: 27 T: 7 R: 18W PHELPS							
DANNY E O'CONNELL	PUMP	IR	1.14	07/23/1976	A 14341		
<u>DRY CREEK</u>							
S: 27 T: 7 R: 18W PHELPS							
BLACK VELVET, INC	PUMP	IR	.36	09/13/1988	A 16707		

SURFACE WATER RIGHTS DATA
CLAIMS, APPLICATIONS, AND APPROPRIATIONS IN DOWNSTREAM ORDER
DIVISION NO. 1A

SOURCE LOCATION APPROPRIATOR	CARRIER GAGE	USE	GRANT IN CFS/AF	DATE OF PRIORITY	DOCKET/ APP. NUMBER	ANNOA.	FT. NT.
<u>DRY CREEK TRIB TO</u>							
S: 35 T: 7 R: 18W PHELPS WAYNE R & BETTE R CARLSON	PUMP	IR	.60	05/15/1978	A 15260		
S: 26 T: 7 R: 18W PHELPS WAYNE R & BETTE R CARLSON	PUMP	IR	.86	05/15/1978	A 15259		
<u>DRY CREEK</u>							
S: 19 T: 7 R: 17W PHELPS ELAINE HUNT	PUMP	IR	.23	07/30/1953	A 5431		
S: 22 T: 7 R: 17W PHELPS LAWRENCE SCHNEIDER	PUMP	IR	.53	04/23/1971	A 12235		K
<u>DRY CREEK TRIB TO</u>							
S: 18 T: 6 R: 17W PHELPS ERICKSON LAND & CATTLE CO, INC	PUMP	IR	1.00	04/06/1970	A 11914		
S: 21 T: 6 R: 17W PHELPS ERICKSON LAND & CATTLE CO, INC	PUMP	IR	.70	12/29/1980	A 15742		
S: 18 T: 6 R: 17W PHELPS ERICKSON LAND & CATTLE CO, INC	PUMP	IR	.84	08/29/1989	A 16881		
<u>DRY CREEK NORTH</u>							
S: 8 T: 7 R: 16W KEARNEY LEE W ANDERSON	PUMP	IR	.21	07/22/1991	A 17095		
<u>DRY CREEK</u>							
S: 20 T: 7 R: 15W KEARNEY DUANE L OLSEN	PUMP	IR	1.82	07/28/1987	A 16580		
S: 8 T: 7 R: 14W KEARNEY ERNEST & VERLA MATUSCHKA	PUMP	IR	.93	05/12/1993	A 17284		
S: 5 T: 7 R: 14W KEARNEY JAMES E HAWS	PUMP	IR	.35	05/04/1981	A 15863		
S: 9 T: 7 R: 14W KEARNEY JAMES E HAWS	PUMP	IR	.80	09/05/1974	A 13190		K
<u>PLATTE RIVER</u>							
S: 18 T: 9 R: 11W HALL CITY OF WOOD RIVER	WELLFIELD	IG		12/03/1993	A 17334		*
S: 17 T: 9 R: 11W HALL CENTRAL PLATTE NRD	WOOD RIVER PIPELINE	IN	2.50	01/03/1991	A 17037		
S: 3 T: 9 R: 11W HALL LARRY WOITASZEWSKI	PUMP	IR	.18	06/01/1981	A 15880		
S: 25 T: 10 R: 16W HALL GAME AND PARKS COMMISSION	END OF REACH	IF		11/30/1993	A 17332A		*
S: 25 T: 10 R: 16W HALL GAME AND PARKS COMMISSION	END OF REACH	IF		11/30/1993	A 17332B		*
S: 11 T: 10 R: 9W HALL CITY OF GRAND ISLAND	WELLFIELD	IG		09/09/1993	A 17311		*
S: 31 T: 11 R: 8W MERRICK CENTRAL PLATTE NRD	END OF REACH	IF		07/25/1990	A 17008A		6
S: 31 T: 11 R: 8W MERRICK CENTRAL PLATTE NRD	END OF REACH	IF		07/25/1990	A 17008B		7
S: 31 T: 11 R: 8W MERRICK CENTRAL PLATTE NRD	END OF REACH	IF		07/25/1990	A 17008C		#8
PLATTE RIVER NEAR GRAND ISLAND, NE							

SURFACE WATER RIGHTS DATA
CLAIMS, APPLICATIONS, AND APPROPRIATIONS IN DOWNSTREAM ORDER
DIVISION NO. 1A

SOURCE LOCATION APPROPRIATOR	CARRIER GAGE	USE	GRANT IN CFS/AF	DATE OF PRIORITY	DOCKET/ APP. NUMBER	ANNOA.	FT. NT.
<u>PLATTE RIVER</u>							
S: 31 T: 11 R: 8W HAMILTON CENTRAL PLATTE NRD	START OF REACH	IF	1100.00	07/25/1990	A 17009		6
S: 29 T: 12 R: 7W HAMILTON CENTRAL PLATTE NRD	END OF REACH	IF		07/25/1990	A 17007B		4
CENTRAL PLATTE NRD	END OF REACH	IF		07/25/1990	A 17007C		5
CENTRAL PLATTE NRD	END OF REACH	IF		07/25/1990	A 17009		*
GAME AND PARKS COMMISSION	END OF REACH	IF		11/30/1993	A 17333A		*
GAME AND PARKS COMMISSION	END OF REACH	IF		11/30/1993	A 17333B		*
GAME AND PARKS COMMISSION	END OF REACH	IF		11/30/1993	A 17333C		*
GAME AND PARKS COMMISSION	END OF REACH	IF		11/30/1993	A 17333D		*
<u>WOOD RIVER</u>							
S: 1 T: 12 R: 21W DAWSON STAN L & MAX A MCFARLAND	PUMP	IR	.41	08/21/1975	A 13755		
S: 26 T: 10 R: 17W BUFFALO RICHARD J COOK	PUMP	IR	.72	08/06/1948	A 4320		
S: 36 T: 10 R: 17W BUFFALO LINDA BARTUSIAK	PUMP	IR	1.76	12/02/1924	A 1753		
S: 31 T: 10 R: 16W BUFFALO FREDERICK C & ROBERT L JACOBSON	PUMP	IR	.50	11/10/1910	A 1038 R P-271		
<u>JACOBSON RESERVOIR</u>							
S: 31 T: 10 R: 16W BUFFALO FREDERICK C & ROBERT L JACOBSON	PUMP	SO		02/03/1920	A 3870		
S: 30 T: 10 R: 16W BUFFALO FREDERICK C & ROBERT L JACOBSON	PUMP	SO		02/03/1920	A 3870 R P-271		
FREDERICK C & ROBERT L JACOBSON	PUMP	SI		02/03/1920	A 3870 R A-1038		
<u>WOOD RIVER</u>							
S: 31 T: 10 R: 16W BUFFALO FREDERICK C & ROBERT L JACOBSON	JACOBSON RESERVOIR	ST	45.00AF	02/03/1920	A 1576		K
<u>WOOD RIVER TRIB. TO</u>							
S: 7 T: 9 R: 16W BUFFALO BUFFALO COUNTY HIGHWAY DEPARTMENT	HADWIGER RESERVOIR	ST	2.40AF	02/27/1978	A 15187		
<u>WOOD RIVER</u>							
S: 5 T: 9 R: 16W BUFFALO THOMAS C TRAVIS, JR	PUMP	IR	.24	05/27/1946	A 3911		K
THOMAS C TRAVIS, JR	PUMP	IR	.27	04/17/1922	A 1656		
S: 10 T: 9 R: 16W BUFFALO KEITH A KING	PUMP	IR	.64	07/26/1952	A 4999		
S: 13 T: 9 R: 16W BUFFALO LAWRENCE RICHTER	PUMP	IR	.74	04/01/1946	A 3886		
S: 7 T: 9 R: 15W BUFFALO ROBERT L MARKUS	PUMP	IR	1.13	08/15/1951	A 4900		
S: 7 T: 9 R: 13W BUFFALO FLORA R SEILER	PUMP	IR	1.15	04/21/1926	A 1805		K

SURFACE WATER RIGHTS DATA
CLAIMS, APPLICATIONS, AND APPROPRIATIONS IN DOWNSTREAM ORDER
DIVISION NO. 1A

SOURCE LOCATION APPROPRIATOR	CARRIER GAGE	USE	GRANT IN CFS/AF	DATE OF PRIORITY	DOCKET/ APP. NUMBER	ANNOA. FT. NT.
<u>WOOD RIVER</u>						
S: 8 T: 9 R: 13W BUFFALO RICHARD H & GRACE L NUTTER	PUMP	IR	.70	02/10/1926	A 1794	
S: 2 T: 9 R: 13W BUFFALO KENT & JODY FLETCHER	PUMP	IR	1.57	06/15/1926	A 1818	
S: 1 T: 9 R: 13W BUFFALO KENT & JODY FLETCHER	PUMP	IR	1.04	01/12/1923	A 1702	
<u>WOOD RIVER TRIB TO</u>						
S: 6 T: 9 R: 14W BUFFALO OTIS RANDALL	RANDALL RESERVOIR	ST	44.00AF	07/29/1944	A 3746	
S: 25 T: 10 R: 14W BUFFALO CARL RHOADARMER	RHOADARMER RESERVOIR	ST	79.00AF	02/03/1953	A 5143	
<u>BOXELDER CREEK</u>						
S: 18 T: 10 R: 13W BUFFALO CENTRAL PLATTE NRD	BOXELDER RESERVOIR 5-A	ST	250.10AF	04/09/1974	A 13017	
<u>WOOD RIVER</u>						
S: 28 T: 10 R: 12W HALL DALE WHITEFOOT	PUMP	IR	2.40	04/14/1977	A 14902	
<u>MOORES CREEK TRIB TO</u>						
S: 22 T: 10 R: 12W HALL RICHARD OGDEN	PUMP	IR	2.16	01/30/1975	A 13378	
<u>WOOD RIVER TRIB TO</u>						
S: 10 T: 10 R: 11W HALL GLOE BROTHERS	PUMP WOOD RIVER NEAR ALDA, NE	IR	2.10	08/18/1975	A 13742	#
<u>WOOD RIVER</u>						
S: 7 T: 11 R: 8W MERRICK VIRGIL E EIHUSEN	PUMP	FW	1.24AF	10/18/1994	A 17413	0
S: 5 T: 11 R: 8W MERRICK GEORGE S MCCORMICK	PUMP	IR	.41	10/30/1940	A 3314	K
S: 19 T: 12 R: 7W MERRICK MERRICK FOUNDATION	PUMP	IR	1.04	09/14/1966	A 10950	K
S: 16 T: 12 R: 7W MERRICK JACK H KORTUM	PUMP	IR	.51	09/10/1987	A 16594	
<u>PLATTE RIVER</u>						
S: 2 T: 12 R: 7W MERRICK FLOYD TYLER TRUST	PUMP	IR	.28	05/17/1940	A 3163	K
<u>PLATTE RIVER TRIB TO</u>						
S: 7 T: 12 R: 6W HAMILTON TOM SHERMAN	SHERMAN RESERVOIR	ST	17.80AF	10/21/1971	A 12406	
S: 20 T: 13 R: 5W HAMILTON DELANE CHADER	CHADER RESERVOIR	ST	30.80AF	07/27/1972	A 12699	
S: 30 T: 14 R: 4W POLK CENTRAL PLATTE NRD	DITTMER RESERVOIR	ST	17.30AF	12/20/1976	A 14601	

SURFACE WATER RIGHTS DATA
CLAIMS, APPLICATIONS, AND APPROPRIATIONS IN DOWNSTREAM ORDER
DIVISION NO. 1A

SOURCE LOCATION APPROPRIATOR	CARRIER GAGE	USE	GRANT IN CFS/AF	DATE OF PRIORITY	DOCKET/ APP. NUMBER	ANNOTA.	FT. NT.
<u>PRAIRIE RIVER TRIBUTORY</u>							
S: 21 T: 14 R: 4W POLK PAUL COOVER	COOVER RESERVOIR	ST	26.90AF	07/30/1973	A 12911		
S: 20 T: 14 R: 4W POLK CENTRAL PLATTE NRD	ERICKSON-SWEDENBURG RES.	ST	19.30AF	02/13/1985	A 16353		
S: 15 T: 14 R: 4W POLK CENTRAL PLATTE NRD	OQUIST RESERVOIR	ST	18.30AF	05/02/1983	A 16195		
<u>PRAIRIE CREEK TRIBUTORY</u>							
S: 25 T: 11 R: 13W BUFFALO CENTRAL PLATTE NRD	NORTH PRAIRIE RESERVOIR	ST		03/20/1990	A 16954		B*
S: 6 T: 10 R: 12W HALL GERALD H & PATRICIA J POEHLER	PUMP	IR	1.07	02/07/1977	A 14687		K
S: 7 T: 10 R: 12W HALL GERALD H & PATRICIA J POEHLER	PUMP	IR	.99	02/07/1977	A 14688		K
S: 8 T: 10 R: 12W HALL OLP FARMS, LTD	PUMP	IR	2.23	05/27/1975	A 13593		
S: 16 T: 11 R: 12W HALL CENTRAL PLATTE NRD	PRAIRIE CREEK RES. NO. 4	ST	178.00AF	08/06/1976	A 14378		
S: 17 T: 11 R: 12W HALL CENTRAL PLATTE NRD	HULME RESERVOIR	ST	6.30AF	02/24/1977	A 14754		
S: 24 T: 11 R: 12W HALL ALFRED TUREK	PUMP	IR	.83	04/04/1975	A 13528		K
<u>PRAIRIE CREEK TRIBUTORY</u>							
S: 33 T: 12 R: 11W HALL HAROLD DUNLAP	PUMP	IR	.37	03/31/1977	A 14881		K
<u>PRAIRIE CREEK TRIBUTORY</u>							
S: 24 T: 12 R: 10W HALL GEORGE LEISER	PUMP	IR	1.13	10/02/1975	A 13822		
<u>SILVER CREEK TRIBUTORY</u>							
S: 1 T: 10 R: 12W HALL KENNETH GOOD	PUMP	IR	.14	01/22/1975	A 13368		K
<u>PRAIRIE CREEK TRIBUTORY</u>							
S: 22 T: 13 R: 8W MERRICK VERNON SVITAK	PUMP	IR	.06	01/29/1976	A 13975		K
S: 15 T: 13 R: 8W MERRICK ELSIE SVITAK	PUMP	IR	.10	02/25/1976	A 14055		K
S: 31 T: 14 R: 7W MERRICK HAROLD D ZMEK	PUMP	IR	.34	09/03/1975	A 13787		K
S: 26 T: 15 R: 6W MERRICK HARVEY R LIPPINCOTT JR	PUMP	IR	.43	07/16/1948	A 4307		K
S: 24 T: 15 R: 6W MERRICK BARBARA COOPER	PUMP	IR	.33	09/05/1939	A 2958		K
S: 24 T: 15 R: 6E MERRICK BARBARA COOPER	PUMP	IR	.89	03/16/1993	A 17255		

SURFACE WATER RIGHTS DATA
CLAIMS, APPLICATIONS, AND APPROPRIATIONS IN DOWNSTREAM ORDER
DIVISION NO. 1A

SOURCE LOCATION APPROPRIATOR	CARRIER GAGE	USE	GRANT IN CFS/AF	DATE OF PRIORITY	DOCKET/ APP. NUMBER	ANNOA.	FT. NT.
<u>PRAIRIE CREEK</u>							
S: 4 T: 15 R: 5W MERRICK WILLIAM ZIEMBA	PUMP	IR	.39	04/16/1976	A 14184		
S: 34 T: 16 R: 5W NANCE CLIFFORD & MARILYN SHOTKOSKI	PUMP	IR	.50	04/17/1948	A 4245		
BEN SYSLO	PUMP	IR	.50	07/18/1978	A 15297		K
S: 26 T: 16 R: 5W NANCE KENNETH & LISA BORYCA	PUMP	IR	1.56	07/02/1974	A 13059		
<u>PRAIRIE CREEK, TRIB. TO</u>							
S: 27 T: 16 R: 5W NANCE LAWRENCE KNOPIK	PUMP	IR	1.07	01/28/1993	A 17245		
<u>PRAIRIE CREEK</u>							
S: 27 T: 16 R: 5W NANCE LAWRENCE KNOPIK	PUMP	IR	1.16	04/06/1960	A 9810		
S: 26 T: 16 R: 5W NANCE RAYMOND BORYCA	PUMP	IR	.86	07/06/1972	A 12681		K
EUGENE BORYCA	PUMP	IR	.47	09/13/1948	A 4341		
EUGENE BORYCA	PUMP	IR	.94	03/16/1961	A 9910		
S: 25 T: 16 R: 5W NANCE EDWIN J SHOTKOSKI	PUMP	IR	.50	02/01/1941	A 3380		K
EDWIN J SHOTKOSKI	PUMP	IR		06/15/1994	A 17375	A-3380	*D
S: 30 T: 16 R: 4W NANCE JOSEPHINE M KOZA ESTATE	PUMP	IR	.11	05/17/1961	A 9938		K
S: 29 T: 16 R: 4W NANCE JOSEPHINE M KOZA ESTATE	PUMP	IR	.57	12/22/1971	A 12466		
S: 20 T: 16 R: 4W NANCE CHAD A BOROWIAK TRUST	PUMP	IR	1.21	12/14/1962	A 10131		K
<u>JOE CREEK</u>							
S: 29 T: 16 R: 4W NANCE JOSEPHINE M KOZA ESTATE	PUMP	IR	.11	12/22/1971	A 12467		
<u>PRAIRIE CREEK</u>							
S: 29 T: 16 R: 4W NANCE LLOYD BIALAS	PUMP	IR	.76	11/26/1974	A 13291		K
S: 30 T: 16 R: 3W MERRICK MARY JANE VAN BERG	PUMP	IR	.86	09/08/1931	A 2235		K#
S: 29 T: 16 R: 3W MERRICK MARY JANE VAN BERG	PUMP	IR		01/11/1993	A 17238		*
<u>PLATTE RIVER</u>							
S: 31 T: 17 R: 1E PLATTE CENTRAL PLATTE NRD	END OF REACH	IF		07/25/1990	A 17004A		1
CENTRAL PLATTE NRD	END OF REACH	IF		07/25/1990	A 17004B		2
CENTRAL PLATTE NRD	END OF REACH	IF		07/25/1990	A 17004C		3

SURFACE WATER RIGHTS DATA
CLAIMS, APPLICATIONS, AND APPROPRIATIONS IN DOWNSTREAM ORDER
DIVISION NO. 1B

SOURCE LOCATION APPROPRIATOR	CARRIER GAGE	USE	GRANT IN CFS/AF	DATE OF PRIORITY	DOCKET/ APP. NUMBER	ANNOA.	FT. NT.
<u>SACRAMENTO CREEK TRJB TO</u> S: 1 T: 5 R: 19W PHELPS WILLIAM H HODGE	PUMP	IR	4.57	07/26/1968	A 11516		E
<u>SACRAMENTO CREEK</u> S: 12 T: 5 R: 18W PHELPS ALDRICH & DAVIDSON	PUMP	IR	.50	06/12/1937	A 2753		E
S: 2 T: 5 R: 18W PHELPS R D O, INC	PUMP	IR	.56	10/31/1960	A 9872		E
R D O, INC	PUMP	IR	1.11	04/26/1957	A 9467		E
S: 8 T: 5 R: 17W PHELPS JOHN E & ALICE M ERICKSON	PUMP	IR	1.61	02/03/1966	A 10762		E
S: 17 T: 5 R: 17W PHELPS SORENSEN & SORENSEN TRUSTEES	PUMP	IR	1.88	07/28/1967	A 11213		E
UNITED FARM AND RANCH MANAGEMENT	PUMP	IR	.94	11/14/1994	A 17418		E
<u>REPUBLICAN RIVER</u> S: 2 T: 1 R: 43W COLORADO PIONEER IRRIGATION DISTRICT	HAIGLER-PIONEER CANAL NORTH FORK REPUBLICAN R. AT COLORADO-NE STATE LINE	IR	47.39	04/04/1890	D 1025		G/
S: 21 T: 1 R: 41W DUNDY NOFFSINGER AND NOFFSINGER	CREWS CANAL	IR	2.61	04/04/1890	D 1025 R P-241		G
S: 20 T: 1 R: 41W DUNDY NOFFSINGER AND NOFFSINGER	CREWS DITCH NO. 3 ARIKAREE RIVER AT HAIGLER, NE	IR	2.59	03/29/1923	A 1709		#
<u>BUFFALO CREEK</u> S: 26 T: 2 R: 41W DUNDY WILLIAM H MAHON	MAHON POND NO. 2	ST	11.10AF	12/10/1964	A 10486		
WILLIAM H MAHON	MAHON POND NO. 1	ST	11.80AF	12/10/1964	A 10485		
S: 35 T: 2 R: 41W DUNDY BRUNSWICK RANCH, INC	NORTH RESERVOIR	ST	2.12AF	10/21/1964	A 10459		
BRUNSWICK RANCH, INC	PUMP	IR	2.00	02/02/1953	A 5141		
HAROLD BRUNSWICK	BRUNSWICK RESERVOIR	ST	1.03AF	12/05/1967	A 11281		
S: 7 T: 1 R: 40W DUNDY STUTE COMPANY, INC	PUMP	IR	4.06	10/21/1964	A 10458		
S: 18 T: 1 R: 40W DUNDY DAVID & ORIN BUSH, ET AL	ALLEN & LARNED DITCH	IR	6.00	10/16/1890	D 117		
CARROLL C JENKINS	JENKINS DITCH BUFFALO CREEK NEAR HAIGLER, NE	IR	4.29	12/12/1908	A 924		#
<u>REPUBLICAN RIVER</u> S: 22 T: 1 R: 40W DUNDY L H LTD A NEBRASKA CORPORATION	PUMP	IR	4.98	07/16/1954	A 6427		
S: 20 T: 1 R: 39W DUNDY GERALD L HAYWARD	PARKS DITCH	IR	7.23	06/18/1912	A 1202		K
GERALD L HAYWARD	PARKS DITCH	IR	1.09	12/31/1915	A 1444		K

Department of Water Resources

SURFACE WATER RIGHTS DATA
CLAIMS, APPLICATIONS, AND APPROPRIATIONS IN DOWNSTREAM ORDER
DIVISION NO. 1B

SOURCE LOCATION APPROPRIATOR	CARRIER GAGE	USE	GRANT IN CFS/AF	DATE OF PRIORITY	DOCKET/ APP. NUMBER	ANNOA.	FT. NT.
<u>ROCK CREEK TRIB. TO</u>							
S: 24 T: 2 R: 40W DUNDY GAME AND PARKS COMMISSION	ROCK CREEK POND NO. 2-4	ST	26.32AF	11/22/1971	A 12440		
<u>ROCK CREEK</u>							
S: 24 T: 2 R: 40W DUNDY GAME AND PARKS COMMISSION	ROCK CREEK POND NO. 1	ST	2.25AF	11/22/1971	A 12439		
<u>ROCK CREEK TRIB. TO</u>							
S: 25 T: 2 R: 40W DUNDY GAME AND PARKS COMMISSION	ROCK CREEK PONDS NO. 5-10, 12, 18, 21	ST	17.70AF	11/22/1971	A 12441		
S: 24 T: 2 R: 40W DUNDY GAME AND PARKS COMMISSION	ROCK CREEK NURSE POND	ST	.33AF	11/22/1971	A 12442		
S: 25 T: 2 R: 40W DUNDY GAME AND PARKS COMMISSION	ROCK CREEK POND NO. 12-13	ST	3.45AF	11/22/1971	A 12443		
S: 25 T: 2 R: 40W DUNDY GAME AND PARKS COMMISSION	ROCK CREEK POND NO. 14-17	ST	1.53AF	11/22/1971	A 12444		
S: 25 T: 2 R: 40W DUNDY GAME AND PARKS COMMISSION	ROCK CREEK POND NO. 11	ST	1.04AF	11/22/1971	A 12445		
<u>ROCK CREEK</u>							
S: 6 T: 1 R: 39W DUNDY GAME AND PARKS COMMISSION	ROCK CREEK LAKE	ST	511.00AF	02/28/1934	A 2366		
S: 17 T: 1 R: 39W DUNDY BENNIE E & CHARLENE MARTIN	PHELAN CANAL	IR	.49	12/31/1883	D 138		K
<u>KARA LAKE</u>							
S: 20 T: 1 R: 39W DUNDY BENNIE E & CHARLENE MARTIN	KARA LAKE CANAL	SO		10/31/1931	A 2480		
<u>ROCK CREEK</u>							
S: 17 T: 1 R: 39W DUNDY BENNIE E & CHARLENE MARTIN	KARA LAKE ROCK CREEK AT PARKS, NE	ST	120.00AF	10/31/1931	A 2246		#
<u>HORSE CREEK</u>							
S: 23 T: 1 R: 39W DUNDY GERALD L HAYWARD	HORSE CREEK DITCHES	IR	1.86	08/31/1885	D 159	D-173	
<u>REPUBLICAN RIVER</u>							
S: 30 T: 1 R: 38W DUNDY JAMES D & MARJORIE E REISHER	PUMP	IR	1.21	07/29/1940	A 3221		
S: 17 T: 1 R: 37W DUNDY ROBERT P & SHARON RHOADES	PUMP	IR	1.01	04/12/1976	A 14171		#
<u>REPUBLICAN RIVER AT BENKELMAN, NE</u>							
<u>SPRING CREEK</u>							
S: 34 T: 2 R: 38W DUNDY TWIN LAKES COMPANY	TWIN LAKES	ST	7.00AF	04/16/1930	A 2133		
S: 13 T: 1 R: 38W DUNDY WILBER W BORCHERT	PUMP	IR	.40	06/07/1954	A 6358		
S: 19 T: 1 R: 37W DUNDY ROBERT P & SHARON RHOADES	BORCHERT CANAL SOUTH FORK REPUBLICAN RIVER NEAR BENKELMAN, NE	IR	.14	04/28/1961	A 9932		#

SURFACE WATER RIGHTS DATA
CLAIMS, APPLICATIONS, AND APPROPRIATIONS IN DOWNSTREAM ORDER
DIVISION NO. 1B

SOURCE LOCATION APPROPRIATOR	CARRIER GAGE	USE	GRANT IN CFS/AF	DATE OF PRIORITY	DOCKET/ APP. NUMBER	ANNO. FT. NT.
<u>REPUBLICAN RIVER PIT</u> S: 18 T: 1 R: 37W DUNDY BENKELMAN COUNTRY CLUB	PUMP	IR	.83	08/07/1991	A 17101	
<u>REPUBLICAN RIVER</u> S: 32 T: 2 R: 36W DUNDY FLORENCE G ANDERSEN TRUST	PUMP	IR	1.73	03/31/1976	A 14131	
<u>INDIAN CREEK</u> S: 5 T: 2 R: 37W DUNDY RALPH E STROUP	PUMP	IR	1.74	09/26/1956	A 8862	
<u>ARROWHEAD LAKE</u> S: 5 T: 2 R: 37W DUNDY RALPH E STROUP	PUMP	SI		12/01/1978	A 15370	A-8862
<u>INDIAN CREEK</u> S: 5 T: 2 R: 37W DUNDY RALPH E STROUP	ARROW HEAD LAKE	ST	14.00AF	08/30/1955	A 8043	
S: 18 T: 2 R: 36W DUNDY RICHARD R GARDNER	GARDNER RESERVOIR NO. 1	ST	2.40AF	01/10/1979	A 15385	
RICHARD R GARDNER	PUMP	IR	1.10	05/01/1956	A 8530	
RICHARD R GARDNER	PUMP	IR	.61	08/30/1957	A 9558	
<u>GARDNER RESERVOIR NO. 1</u> S: 18 T: 2 R: 36W DUNDY RICHARD R GARDNER	PUMP	SI		03/01/1979	A 15427	A-8530
<u>GARDNER RESERVOIR NO. 3</u> S: 18 T: 2 R: 36W DUNDY RICHARD R GARDNER	PUMP	SI		03/01/1979	A 15429	A-9558
<u>INDIAN CREEK</u> S: 18 T: 2 R: 36W DUNDY RICHARD R GARDNER	GARDNER RESERVOIR NO. 3	ST	6.20AF	01/10/1979	A 15387	
S: 17 T: 2 R: 36W DUNDY CHARLES L HUMPHREYS	PUMP	IR	.81	04/18/1951	A 4845	
S: 22 T: 2 R: 36W DUNDY RICHARD R GARDNER	PUMP	IR	1.02	09/21/1976	A 14472	
<u>GARDNER RESERVOIR NO. 2</u> S: 22 T: 2 R: 36W DUNDY RICHARD R GARDNER	PUMP	SI		03/01/1979	A 15428	A-14472
<u>INDIAN CREEK</u> S: 22 T: 2 R: 36W DUNDY RICHARD R GARDNER	GARDNER RESERVOIR NO. 2	ST	9.60AF	01/10/1979	A 15386	
S: 23 T: 2 R: 36W DUNDY ELBERT E DANIELS ESTATE	PUMP	IR	.47	10/14/1947	A 4127	
CLYDE A BROWN	PUMP	IR	.83	08/23/1944	A 3758	
CLYDE A BROWN	PUMP	IR	1.05	09/24/1952	A 5032	
W A FOSTER	PUMP	IR	2.77	02/06/1953	A 5147	

SURFACE WATER RIGHTS DATA
CLAIMS, APPLICATIONS, AND APPROPRIATIONS IN DOWNSTREAM ORDER
DIVISION NO. 1B

SOURCE LOCATION APPROPRIATOR	CARRIER GAGE	USE	GRANT IN CFS/AF	DATE OF PRIORITY	DOCKET/ APP. NUMBER	ANNO. T.	FT. NT.
<u>REPUBLICAN RIVER</u>							
S: 30 T: 2 R: 35W HITCHCOCK HOHENSEE LAND CO, INC	PUMP	IR	1.24	05/04/1990	A 16985		K
<u>MUDDY CREEK</u>							
S: 6 T: 2 R: 35W HITCHCOCK ELMER E DAILEY ESTATE	PUMP	IR	.49	01/08/1975	A 13349		
S: 5 T: 2 R: 35W HITCHCOCK FLOYD W RATH	PUMP	IR	.59	04/29/1950	A 4659		
S: 4 T: 2 R: 35W HITCHCOCK DEWAYNE & NOLA J POLLMANN	PUMP	IR	2.13	08/28/1953	A 5514		
<u>MUDDY CREEK, NORTH BRANCH</u>							
S: 4 T: 2 R: 35W HITCHCOCK HERMAN F ANDRIJESKI	PUMP	IR	.80	07/15/1950	A 4725		
<u>MUDDY CREEK</u>							
S: 9 T: 2 R: 35W HITCHCOCK HERMAN F ANDRIJESKI	PUMP	IR	.40	06/29/1950	A 4715		
S: 10 T: 2 R: 35W HITCHCOCK DONALD W & BURDETTE RANDALL DANIEL J RIFE	PUMP PUMP	IR IR	1.16 1.23	11/19/1952 02/25/1953	A 5077 A 5184		
S: 11 T: 2 R: 35W HITCHCOCK DONALD W & BURDETTE RANDALL	PUMP	IR	.71	12/04/1952	A 5096		#
<u>REPUBLICAN RIVER</u>							
S: 8 T: 2 R: 33W HITCHCOCK BUREAU OF RECLAMATION	SWANSON LAKE SWANSON LAKE NEAR TRENTON, NE	ST	122800.00AF	07/11/1951	A 4884		#
FRENCHMAN-CAMBRIDGE IRRIG DIST	MEEKER-DRIFTWOOD CANAL	IR	38.70	12/22/1890	D 4		K
FRENCHMAN-CAMBRIDGE IRRIG DIST	MEEKER-DRIFTWOOD CANAL	IR	38.70	12/22/1890	D 4	T106	K
FRENCHMAN-CAMBRIDGE IRRIG DIST	MEEKER-DRIFTWOOD CANAL	IR	28.54	04/03/1946	A 3869BR	P-358	K
FRENCHMAN-CAMBRIDGE IRRIG DIST	MEEKER-DRIFTWOOD CANAL	IR	1.02	04/03/1946	A 3887CR	P-359	K
FRENCHMAN-CAMBRIDGE IRRIG DIST	MEEKER-DRIFTWOOD CANAL	IR	114.62	04/16/1954	A 6213		K
<u>ENDERS, STRUNK, HARLAN COUNTY SWANSON AND HUGH BUTLER LAKE RESERVOIRS</u>							
S: 8 T: 2 R: 33W HITCHCOCK BUREAU OF RECLAMATION	MEEKER-DRIFTWOOD CANAL	SI		04/16/1954	A 6225G	D-4	K
BUREAU OF RECLAMATION	MEEKER-DRIFTWOOD CANAL	SI		04/16/1954	A 6225G	A-3869BR	K
BUREAU OF RECLAMATION	MEEKER-DRIFTWOOD CANAL	SI		04/16/1954	A 6225G	A-3887CR	K
BUREAU OF RECLAMATION	MEEKER-DRIFTWOOD CANAL	SI		04/16/1954	A 6225G	A-6213	K
<u>REPUBLICAN RIVER</u>							
S: 8 T: 2 R: 33W HITCHCOCK FRENCHMAN-CAMBRIDGE IRRIG DIST	MEEKER-DRIFTWOOD CANAL	IR	2.81	02/16/1959	A 9690		K
FRENCHMAN-CAMBRIDGE IRRIG DIST	MEEKER-DRIFTWOOD CANAL	IR	7.14	03/17/1961	A 9911		K
FRENCHMAN-CAMBRIDGE IRRIG DIST	MEEKER-DRIFTWOOD CANAL	IR	.80	03/30/1965	A 10590		K
FRENCHMAN-CAMBRIDGE IRRIG DIST	MEEKER-DRIFTWOOD CANAL	IR	.86	05/21/1970	A 11946		K
FRENCHMAN-CAMBRIDGE IRRIG DIST	MEEKER-DRIFTWOOD CANAL	IR	18.17	10/15/1974	A 13227		K

SURFACE WATER RIGHTS DATA
CLAIMS, APPLICATIONS, AND APPROPRIATIONS IN DOWNSTREAM ORDER
DIVISION NO. 1B

SOURCE LOCATION APPROPRIATOR	CARRIER GAGE	USE	GRANT IN CFS/AF	DATE OF PRIORITY	DOCKET/ APP. NUMBER	ANNOA.	FT. NT.
<u>ENDERS, STRUNK, HARLAN COUNTY, SWANSON AND HUGH BUTLER LAKE RESERVOIRS</u>							
S: 8 T: 2 R: 33W HITCHCOCK							
BUREAU OF RECLAMATION	MEEKER-DRIFTWOOD CANAL	SI		04/06/1976	A 14157	A-9690	
BUREAU OF RECLAMATION	MEEKER-DRIFTWOOD CANAL	SI		04/06/1976	A 14157	A-9911	
BUREAU OF RECLAMATION	MEEKER-DRIFTWOOD CANAL	SI		04/06/1976	A 14157	A-10590	
BUREAU OF RECLAMATION	MEEKER-DRIFTWOOD CANAL	SI		04/06/1976	A 14157	A-11946	
BUREAU OF RECLAMATION	MEEKER-DRIFTWOOD CANAL	SI		04/06/1976	A 14157	A-13227	K
BUREAU OF RECLAMATION	MEEKER-DRIFTWOOD CANAL	SI		04/06/1976	A 14157	A-14180	
<u>REPUBLICAN RIVER</u>							
S: 8 T: 2 R: 33W HITCHCOCK							
FRENCHMAN-CAMBRIDGE IRRIG DIST	MEEKER-DRIFTWOOD CANAL	IR	.19	04/15/1976	A 14180		
FRENCHMAN-CAMBRIDGE IRRIG DIST	MEEKER-DRIFTWOOD CANAL	IR	1.53	10/20/1977	A 15130		
<u>ENDERS, STRUNK, HARLAN COUNTY, SWANSON AND HUGH BUTLER LAKE RESERVOIRS</u>							
S: 8 T: 2 R: 33W HITCHCOCK							
BUREAU OF RECLAMATION	MEEKER-DRIFTWOOD CANAL	SI		11/07/1977	A 15138	A-15130	
<u>REPUBLICAN RIVER</u>							
S: 8 T: 2 R: 33W HITCHCOCK							
FRENCHMAN-CAMBRIDGE IRRIG DIST	MEEKER-DRIFTWOOD CANAL	IR	1.57	03/25/1981	A 15805		K
<u>ENDERS, STRUNK, HARLAN COUNTY, SWANSON AND HUGH BUTLER LAKE RESERVOIRS</u>							
S: 8 T: 2 R: 33W HITCHCOCK							
BUREAU OF RECLAMATION	MEEKER-DRIFTWOOD CANAL	SI		03/27/1981	A 15811	D-4	
BUREAU OF RECLAMATION	MEEKER-DRIFTWOOD CANAL	SI		03/27/1981	A 15811	A-15805	K#
	REPUBLICAN RIVER AT TRENTON, NE						
<u>ELM CREEK</u>							
S: 32 T: 3 R: 33W HITCHCOCK							
CLARENCE L & ELLA TAUL TRUST	PUMP	IR	.29	03/28/1953	A 5225		
<u>REPUBLICAN RIVER, TRIB. TO</u>							
S: 3 T: 2 R: 31W HITCHCOCK							
DEPARTMENT OF ROADS	ROADS RESERVOIR	ST	22.70AF	03/18/1981	A 15765		
<u>FRENCHMAN RIVER</u>							
S: 11 T: 6 R: 41W CHASE							
E E ARTERBURN	ARTERBURN RESERVOIR	ST	3600.00AF	11/28/1911	A 1142		
S: 12 T: 6 R: 41W CHASE							
ROLLO MARANVILLE	MARANVILLE CANAL	IR	6.00	12/08/1894	D 70	D-71	
S: 11 T: 6 R: 41W CHASE							
ROLLO MARANVILLE	MARANVILLE CANAL	IR	.96	03/26/1951	A 4828		
S: 22 T: 6 R: 40W CHASE							
LEO BEARD ET AL	CHAMPION CANAL	IR	7.00	12/23/1890	D 47		K
S: 29 T: 6 R: 39W CHASE							
LEO BEARD ET AL	KILPATRICK RESERVOIR NO.1	ST	1000.00AF	06/22/1911	A 1108		
<u>KILPATRICK RESERVOIR NO. 1</u>							
S: 30 T: 6 R: 39W CHASE							
LEO BEARD ET AL	KILPATRICK CANAL	SI		01/25/1912	A 1160	D-47	K

See "Use" definitions and footnotes on pages 141 and 142

SURFACE WATER RIGHTS DATA
CLAIMS, APPLICATIONS, AND APPROPRIATIONS IN DOWNSTREAM ORDER
DIVISION NO. 1B

SOURCE LOCATION APPROPRIATOR	CARRIER GAGE	USE	GRANT IN CFS/AF	DATE OF PRIORITY	DOCKET/ APP. NUMBER	ANNOA.	FT. NT.
<u>KILPATRICK RESERVOIR NO. 1</u>							
S: 29 T: 6 R: 39W CHASE IRVIN & LEO BEARD	KILPATRICK CANAL	SI		06/22/1911	A 9835	D-47	
<u>FRENCHMAN RIVER</u>							
S: 21 T: 6 R: 39W CHASE GAME AND PARKS COMMISSION	CHAMPION MILL	PR	28.30	12/31/1887	D 179		
<u>SAND CREEK TRIB. TO</u>							
S: 1 T: 7 R: 41W CHASE HUGHES LAND COMPANY	PUMP	IR	.86	02/14/1977	A 14705		
<u>SAND CREEK</u>							
S: 22 T: 6 R: 39W CHASE JOHN TEPY JR	WHITMAN CANAL	IR	2.16	10/14/1955	A 8221		
<u>FRENCHMAN RIVER</u>							
S: 25 T: 6 R: 39W CHASE CITY OF IMPERIAL	LAKE IMPERIAL	ST	960.00AF	05/14/1917	A 1487		K
<u>HOFFMEISTER RESERVOIR</u>							
S: 30 T: 6 R: 38W CHASE DREILING RANCH, INC	PUMP	SO		03/13/1936	A 2575		
<u>FRENCHMAN RIVER</u>							
S: 31 T: 6 R: 38W CHASE DREILING RANCH, INC	HOFFMEISTER RESERVOIR FRENCHMAN CREEK NEAR IMPERIAL, NE	ST	100.00AF	03/13/1936	A 2570		#
S: 4 T: 5 R: 37W CHASE BUREAU OF RECLAMATION	ENDERS RESERVOIR ENDERS RESERVOIR NEAR ENDERS, NE FRENCHMAN CREEK NEAR ENDERS, NE	ST	44079.00AF	05/01/1946	A 3899		#
S: 3 T: 5 R: 37W CHASE ELWYN KRAUSNICK	PUMP	IR	.05	03/02/1937	A 2705		K
S: 4 T: 5 R: 36W CHASE KEITH F & ELNA J. KRAUSNICK	PUMP	IR	.17	12/01/1949	A 4539		K
S: 12 T: 5 R: 36W CHASE LLOYD W. OUGH JR	PUMP	IR	.76	09/28/1955	A 8210		K
S: 7 T: 5 R: 35W HAYES ROBERT D & PATRICIA KITT	OLIVER BROS. CANAL	IR	2.67	04/28/1913	A 1285		
S: 16 T: 5 R: 35W HAYES BOARD OF EDUCATIONAL LANDS & FUNDS	PUMP	IR	1.19	04/25/1935	A 2542		
S: 22 T: 5 R: 35W HAYES DONALD D HAM	PUMP	IR	.37	08/10/1937	A 2772		K
S: 23 T: 5 R: 35W HAYES DON MYERS	PUMP	IR	1.07	03/11/1954	A 6054		
S: 29 T: 5 R: 34W HAYES G WILBUR HARRIS	PUMP	IR	1.64	08/25/1952	A 5016		
WALBRIDGE-SHOPP CO	PUMP	IR	1.13	12/06/1952	A 5100		

SURFACE WATER RIGHTS DATA
CLAIMS, APPLICATIONS, AND APPROPRIATIONS IN DOWNSTREAM ORDER
DIVISION NO. 1B

SOURCE LOCATION APPROPRIATOR	CARRIER GAGE	USE	GRANT IN CFS/AF	DATE OF PRIORITY	DOCKET/ APP. NUMBER	ANNO. T.	FT. NT.
<u>FRENCHMAN RIVER</u> S: 28 T: 5 R: 34W HAYES							
ALLEN BOW-MAN INC	PUMP	IR	.11	04/05/1955	A 7295		K
S: 34 T: 5 R: 34W HAYES							
FLOYD W RICE ESTATE	PUMP	IR	2.05	07/12/1954	A 6418		
<u>FRENCHMAN RIVER TRIR. TO</u> S: 34 T: 5 R: 34W HAYES							
F C KROTTER ESTATE	KROTTER-RICE RESERVOIR	ST	33.00AF	02/04/1944	A 3678		
<u>FRENCHMAN RIVER</u> S: 35 T: 5 R: 34W HAYES							
DONALD W FOLLETT	PUMP	IR	1.20	04/30/1903	A 705		K
DONALD W FOLLETT	PUMP	IR	.46	11/20/1937	A 2805		
S: 36 T: 5 R: 34W HAYES							
DAVID FAMILY TRUST	PUMP	IR	.43	12/15/1910	A 1047 R P-344		K#
	FRENCHMAN CREEK AT PALISADE, NE						
<u>STINKING WATER CREEK</u> S: 34 T: 8 R: 36W CHASE							
DEWAYNE FANNING	PUMP	IR	1.10	03/24/1954	A 6086		
S: 24 T: 7 R: 36W CHASE							
EVA N MADDOX	PUMP	IR	.59	08/10/1954	A 6577		
S: 26 T: 7 R: 36W CHASE							
FAY FANNING	PUMP	IR	.56	05/21/1962	A 10061		K
<u>SPRING CREEK</u> S: 28 T: 7 R: 37W CHASE							
GILBERT C & PHYLLIS D NORDHAUSEN	MCCLAIN CANAL	IR	1.40	09/24/1894	D 65 R P-169		K
S: 27 T: 7 R: 37W CHASE							
GILBERT C & PHYLLIS D NORDHAUSEN	PUMP	IR	1.03	09/24/1894	D 65 R P-320		
S: 35 T: 7 R: 37W CHASE							
MADDOX CATTLE COMPANY	PUMP	IR	1.17	08/20/1954	A 6629		
<u>STINKING WATER CREEK</u> S: 6 T: 5 R: 34W HAYES							
BARRY RICHARDS	PUMP	IR	.60	12/09/1954	A 6880		K
S: 8 T: 5 R: 34W HAYES							
CLIFTON W & BEVERLY WILLIAMS	PUMP	IR	.16	10/03/1953	A 5622		K
S: 15 T: 5 R: 34W HAYES							
GALE MALONE	PUMP	IR	.95	10/05/1939	A 2981		
GALE MALONE	PUMP	IR	.36	04/15/1940	A 3136		#
	STINKING WATER CREEK NEAR PALISADE, NE						
<u>FRENCHMAN RIVER</u> S: 31 T: 5 R: 33W HAYES							
FRENCHMAN VALLEY IRRIGATION DISTRICT	CULBERTSON CANAL	IR	130.86	05/16/1890	D 24 D-30		K
H & R W IRRIGATION DISTRICT	CULBERTSON CANAL	IR	16.64	04/03/1946	A 3869AR P-356		K
H & R W IRRIGATION DISTRICT	CULBERTSON CANAL	IR	136.80	04/16/1954	A 6214		K

SURFACE WATER RIGHTS DATA
CLAIMS, APPLICATIONS, AND APPROPRIATIONS IN DOWNSTREAM ORDER
DIVISION NO. 1B

SOURCE LOCATION APPROPRIATOR	CARRIER GAGE	USE	GRANT CFS/AF	DATE OF PRIORITY	DOCKET/APP NUMBER	ANNOA.	FT. NT.
<u>FENDERS, STRUNK, HARLAN COUNTY AND SWANSON RESERVOIRS</u>							
S: 31 T: 5 R: 33W HAYES							
BUREAU OF RECLAMATION	CULBERTSON CANAL	SI		04/16/1954	A 6225H	A-3869AR	
BUREAU OF RECLAMATION	CULBERTSON CANAL	SI		04/16/1954	A 6225H	A-6214	K
<u>FRENCHMAN RIVER</u>							
S: 31 T: 5 R: 33W HAYES							
H & R W IRRIGATION DISTRICT	CULBERTSON CANAL	IR	2.24	03/04/1959	A 9697		
<u>FENDERS, STRUNK, HARLAN COUNTY, SWANSON AND HUGH BUTLER LAKE RESERVOIRS</u>							
S: 31 T: 5 R: 33W HAYES							
BUREAU OF RECLAMATION	CULBERTSON CANAL	SI		12/16/1959	A 9782	D 24-30	K
BUREAU OF RECLAMATION	CULBERTSON CANAL	SI		12/16/1959	A 9782	A-6214	
BUREAU OF RECLAMATION	CULBERTSON CANAL	SI		12/16/1959	A 9782	A-9697	
BUREAU OF RECLAMATION	CULBERTSON CANAL	SI		12/16/1959	A 9782	A-9802	
BUREAU OF RECLAMATION	CULBERTSON CANAL	SO		12/16/1959	A 9782		K
<u>FRENCHMAN RIVER</u>							
S: 31 T: 5 R: 33W HAYES							
FRENCHMAN VALLEY IRRIGATION DISTRICT	CULBERTSON CANAL	IR	1.89	03/17/1960	A 9802		
H & R W IRRIGATION DISTRICT	CULBERTSON CANAL	IR	9.76	04/08/1974	A 13016		K
H & R W IRRIGATION DISTRICT	CULBERTSON CANAL	IR	.86	06/04/1976	A 14249		
H & R W IRRIGATION DISTRICT	CULBERTSON CANAL	IR	.34	07/10/1980	A 15678		K
<u>FENDERS, STRUNK, HARLAN COUNTY, SWANSON AND HUGH BUTLER LAKE RESERVOIRS</u>							
S: 31 T: 5 R: 33W HAYES							
BUREAU OF RECLAMATION	CULBERTSON CANAL	SI		04/14/1981	A 15839	A-13016	K
BUREAU OF RECLAMATION	CULBERTSON CANAL	SI		04/14/1981	A 15839	A-14249	
BUREAU OF RECLAMATION	CULBERTSON CANAL	SI		04/14/1981	A 15839	A-15678	K
<u>FRENCHMAN RIVER</u>							
S: 8 T: 4 R: 33W HITCHCOCK							
RAYMOND L WERKMEISTER	PUMP	IR	1.35	03/11/1940	A 3112		
RAYMOND L WERKMEISTER	PUMP	IR	.65	03/16/1955	A 7196		
<u>FRENCHMAN RIVER, TRIB. TO</u>							
S: 26 T: 4 R: 33W HITCHCOCK							
KROTTER BROTHERS	KROTTER-SCHLAGER RES.	ST	42.00AF	03/12/1945	A 3814		
<u>FRENCHMAN RIVER</u>							
S: 33 T: 4 R: 32W HITCHCOCK							
RIVERSIDE IRRIGATION COMPANY, INC	RIVERSIDE CANAL	IR	4.16	07/28/1894	D 18		K
RIVERSIDE IRRIGATION COMPANY, INC	RIVERSIDE CANAL	IR	2.71	07/03/1922	A 1674		K
S: 12 T: 3 R: 32W HITCHCOCK							
CORNHUSKER CHRISTIAN CHILDRENS HOME, INC	PUMP	IR	1.14	02/28/1952	A 4942		#
<u>FRENCHMAN CREEK AT CULBERTSON, NE</u>							
S: 18 T: 3 R: 31W HITCHCOCK							
SOLOMON, SOLOMON, SOLOMON & SOLOMON	PUMP	IR	.94	04/27/1951	A 4852		K
S: 17 T: 3 R: 31W HITCHCOCK							
THEODOR A & GERLD W RIPPEN	PUMP	IR	2.51	12/19/1893	D 10 R P-324		

SURFACE WATER RIGHTS DATA
CLAIMS, APPLICATIONS, AND APPROPRIATIONS IN DOWNSTREAM ORDER
DIVISION NO. 1B

SOURCE LOCATION APPROPRIATOR	CARRIER GAGE	USE	GRANT IN CFS/AF	DATE OF PRIORITY	DOCKET/ APP. NUMBER	ANNOA.	FT. NT.
<u>BLACKWOOD CREEK</u> S: 24 T: 7 R: 34W HAYES MIDDLE REPUBLICAN NRD	BLACKWOOD CREEK STR.	11A ST	115.40AF	10/31/1991	A 17124		
<u>BLACKWOOD CREEK TRIB. TO</u> S: 35 T: 6 R: 33W HAYES MIDDLE REPUBLICAN NRD	BLACKWOOD CREEK RES.	72A ST	40.00AF	05/27/1988	A 16651		
<u>GOVERNMENT CANYON</u> S: 31 T: 6 R: 32W HAYES MIDDLE REPUBLICAN NRD	BLACKWOOD CREEK RES.	63A ST	15.70AF	05/27/1988	A 16652		
<u>BLACKWOOD CREEK TRIB. TO</u> S: 6 T: 5 R: 32W HAYES MIDDLE REPUBLICAN NRD	BLACKWOOD CREEK RES.	62A ST	45.60AF	04/05/1984	A 16285		
S: 8 T: 5 R: 32W HAYES MIDDLE REPUBLICAN NRD	BLACKWOOD CREEK RES.	61A ST	79.80AF	08/19/1982	A 16142		
S: 9 T: 5 R: 32W HAYES MIDDLE REPUBLICAN NRD	BLACKWOOD CREEK RES.	12A ST	236.96AF	08/01/1986	A 16514		
S: 10 T: 5 R: 32W HAYES MIDDLE REPUBLICAN NRD	BLACKWOOD CREEK RES.	51A ST	69.00AF	02/21/1985	A 16360		
S: 2 T: 4 R: 32W HITCHCOCK MIDDLE REPUBLICAN NRD	BLACKWOOD CREEK RES.	32A ST	60.60AF	04/26/1984	A 16291		
<u>BLACKWOOD CREEK</u> S: 6 T: 4 R: 31W HITCHCOCK KOLBET & KOLBET	RUSSELL CANAL PUMP	IR IR	2.57 1.38	07/31/1941 03/24/1969	A 3477 A 11675		
S: 15 T: 3 R: 31W HITCHCOCK H-BAR INC.	PUMP	IR	.28	04/02/1990	A 16967		
<u>REPUBLICAN RIVER TRIB. TO</u> S: 30 T: 4 R: 30W RED WILLOW RED WILLOW COUNTY	RED WILLOW COUNTY- SCHLAGEL RESERVOIR	ST	14.10AF	12/05/1980	A 15733		
S: 6 T: 3 R: 30W RED WILLOW MIDDLE REPUBLICAN NRD	BLACKWOOD CREEK RES.	P-2 ST	57.90AF	12/20/1982	A 16164		
S: 7 T: 3 R: 30W RED WILLOW MIDDLE REPUBLICAN NRD	BLACKWOOD CREEK RES.	P-3 ST	29.70AF	03/24/1983	A 16185		
S: 16 T: 3 R: 30W RED WILLOW MIDDLE REPUBLICAN NRD	BLACKWOOD CREEK RES.	P-5 ST	41.80AF	08/27/1980	A 15710		
<u>DRIFTWOOD CREEK</u> S: 25 T: 2 R: 31W HITCHCOCK ZAPP FARMS, INC.	PUMP	IR	.29	05/12/1966	A 10846		
S: 15 T: 2 R: 30W RED WILLOW JOHN T HARRIS	PUMP	IR	.67	02/26/1976	A 14059		
<u>DRIFTWOOD CREEK TRIB. TO</u> S: 10 T: 2 R: 30W RED WILLOW WACKER-ELLIOTT-WACKER COMPANY	WACKER RESERVOIR	ST	11.00AF	11/28/1969	A 11826		

SURFACE WATER RIGHTS DATA
 CLAIMS, APPLICATIONS, AND APPROPRIATIONS IN DOWNSTREAM ORDER
 DIVISION NO. 1B

SOURCE LOCATION APPROPRIATOR	CARRIER GAGE	USE	GRANT IN CFS/AF	DATE OF PRIORITY	DOCKET/ APP. NUMBER	ANNO. FT. NT.
<u>DRIFTWOOD CREEK</u>						
S: 12 T: 2 R: 30W RED WILLOW ELIZABETH SCHMITZ ESTATE	PUMP DRIFTWOOD CREEK NEAR MCCOOK, NE	IR	.38	05/03/1913	A 1287	K#
<u>DRY CREEK</u>						
S: 2 T: 1 R: 30W RED WILLOW MIDDLE REPUBLICAN NRD	DRY CREEK RESERVOIR 1-F	ST	67.83AF	12/17/1965	A 10735	
<u>DRY CREEK TRIBUT TO</u>						
S: 1 T: 1 R: 30W RED WILLOW MIDDLE REPUBLICAN NRD	DRY CREEK RESERVOIR 1-E	ST	83.72AF	12/17/1965	A 10734	
S: 7 T: 1 R: 29W RED WILLOW MIDDLE REPUBLICAN NRD	DRY CREEK RESERVOIR 1-D	ST	53.00AF	08/20/1965	A 10676	
S: 31 T: 2 R: 29W RED WILLOW MIDDLE REPUBLICAN NRD	DRY CREEK RESERVOIR 3-A	ST	89.10AF	12/17/1965	A 10733	
S: 24 T: 2 R: 30W RED WILLOW MIDDLE REPUBLICAN NRD	DRY CREEK RESERVOIR 4-A	ST	97.34AF	08/20/1965	A 10675	
S: 18 T: 2 R: 29W RED WILLOW MIDDLE REPUBLICAN NRD	DRY CREEK RESERVOIR 2-A REPUBLICAN RIVER AT MCCOOK, NE	ST	67.50AF	12/17/1965	A 10736	#
<u>REPUBLICAN RIVER</u>						
S: 33 T: 3 R: 29W RED WILLOW E C RANDEL & SON	PUMP	IR	2.34	02/25/1953	A 5183	
<u>REPUBLICAN RIVER TRIBUT TO</u>						
S: 19 T: 3 R: 29W RED WILLOW MIDDLE REPUBLICAN NRD	KELLY RESERVOIR	ST	8.60AF	10/06/1976	A 14496	
<u>RED WILLOW CREEK</u>						
S: 21 T: 8 R: 32W HAYES KEITH & LANA LAPP	PUMP	IR	.57	07/27/1934	A 2447	
S: 27 T: 8 R: 32W HAYES FREDA FITZGERALD	PUMP	IR	2.66	05/07/1954	A 6283	
S: 11 T: 7 R: 32W HAYES CLIFFORD RANCH, INC	PUMP	IR	.36	02/07/1955	A 7096	
S: 5 T: 6 R: 31W HAYES LAWRENCE & LAURA E WALKER	HAYES CENTER LAKE	ST	406.00AF	03/04/1977	A 14771	
S: 9 T: 6 R: 31W HAYES CHARLES H WALKER	PUMP	IR	1.53	02/26/1957	A 9256	
S: 22 T: 6 R: 31W HAYES LAMONIE & BETTY MCKILLIP	PUMP	IR	.81	12/06/1939	A 3037	
S: 27 T: 6 R: 31W HAYES FAY MCKILLIP	PUMP	IR	.54	08/16/1954	A 6626	
S: 27 T: 6 R: 31W HAYES FRANCIS R BROZ	PUMP	IR	.32	08/11/1954	A 6581	
S: 27 T: 6 R: 31W HAYES VERNON KOLBET	PUMP	IR	.81	10/13/1953	A 5638	
S: 27 T: 6 R: 31W HAYES VERNON KOLBET	PUMP	IR	.23	03/28/1940	A 3124	
S: 27 T: 6 R: 31W HAYES VERNON KOLBET	PUMP	IR	.28	03/16/1954	A 6065	

SURFACE WATER RIGHTS DATA
CLAIMS, APPLICATIONS, AND APPROPRIATIONS IN DOWNSTREAM ORDER
DIVISION NO. 1B

SOURCE LOCATION APPROPRIATOR	CARRIER GAGE	USE	GRANT IN CFS/AF	DATE OF PRIORITY	DOCKET/ APP. NUMBER	ANNOA.	FT. NT.
<u>RED WILLOW CREEK</u>							
S: 26 T: 6 R: 31W HAYES							
LEON KOLBET ET AL	PUMP	IR	.53	04/17/1953	A 5269		
S: 35 T: 6 R: 31W HAYES							
VICTOR BEEBE	PUMP	IR	.59	08/16/1943	A 3631		
S: 2 T: 5 R: 31W HAYES							
ANDREW F ANDERSON	PUMP	IR	.26	04/30/1943	A 3609		
ANDREW F ANDERSON	PUMP	IR	.62	06/02/1956	A 8597		
ANDREW F ANDERSON	PUMP	IR	.42	09/20/1941	A 3508		
S: 12 T: 5 R: 31W HAYES							
MICHAEL BRENNING	PUMP	IR	.59	09/17/1956	A 8829		
S: 13 T: 5 R: 31W HAYES							
PATRICK & JULIE BRENNING	PUMP	IR	1.19	09/18/1963	A 10244		#
	RED WILLOW CREEK ABOVE HUGH BUTLER LAKE						
<u>SPRING CREEK, TRIB. TO</u>							
S: 32 T: 7 R: 30W FRONTIER							
DONALD L TEEL	TEEL RESERVOIR	ST	190.00AF	08/01/1956	A 8712		
<u>RED WILLOW CREEK</u>							
S: 36 T: 5 R: 30W FRONTIER							
BUREAU OF RECLAMATION	HUGH BUTLER LAKE	ST	26400.00AF	07/11/1951	A 4885		
BUREAU OF RECLAMATION	HUGH BUTLER LAKE	SS	12000.00AF	08/29/1960	A 9858	A-4885	#
	HUGH BUTLER LAKE NEAR MCCOOK, NE						
S: 31 T: 5 R: 29W FRONTIER							
WILLIAM A HAHLE JR	PUMP	IR	.76	01/22/1940	A 3082		
WILLIAM A HAHLE JR	PUMP	IR	.21	05/15/1978	A 15258		
S: 6 T: 4 R: 29W RED WILLOW							
CLAUDINE HICKERT	PUMP	IR	1.12	07/10/1953	A 5379		#
	RED WILLOW CREEK NEAR MCCOOK, NE						
S: 9 T: 4 R: 29W RED WILLOW							
GAYLE RUGGLES	PUMP	IR	.50	08/03/1953	A 5440	R T-22	
S: 15 T: 4 R: 29W RED WILLOW							
GAYLE RUGGLES	PUMP	IR	.62	08/03/1953	A 5440		
<u>RED WILLOW CREEK, TRIB. TO</u>							
S: 22 T: 4 R: 29W RED WILLOW							
DEVERE LARINGTON	LARINGTON RESERVOIR	ST	45.20AF	03/24/1964	A 10331		
<u>RED WILLOW CREEK</u>							
S: 25 T: 4 R: 29W RED WILLOW							
FRENCHMAN-CAMBRIDGE IRRIG DIST	RED WILLOW CANAL	IR	29.97	04/03/1946	A 3869CR	P-369,T89	K
FRENCHMAN-CAMBRIDGE IRRIG DIST	RED WILLOW CANAL	IR	7.02	04/16/1954	A 6216		K
<u>ENDERS, STRUNK, HARLAN COUNTY, SWANSON AND HUGH BUTLER LAKE RESERVOIRS</u>							
S: 25 T: 4 R: 29W RED WILLOW							
BUREAU OF RECLAMATION	RED WILLOW CANAL	S1		04/16/1954	A 6225J	A-3869CR	K
BUREAU OF RECLAMATION	RED WILLOW CANAL	S1		04/16/1954	A 6225J	A-6216	

SURFACE WATER RIGHTS DATA
CLAIMS, APPLICATIONS, AND APPROPRIATIONS IN DOWNSTREAM ORDER
DIVISION NO. 1B

SOURCE LOCATION APPROPRIATOR	CARRIER GAGE	USE	GRANT IN CFS/AF	DATE OF PRIORITY	DOCKET/ APP. NUMBER	ANNOA.	FT. NT.
<u>RED WILLOW CREEK</u>							
S: 25 T: 4 R: 29W RED WILLOW FRENCHMAN-CAMBRIDGE IRRIG DIST	RED WILLOW CANAL	IR	6.90	05/27/1963	A 10195		K
<u>ENDERS, STRUNK, HARLAN COUNTY, SWANSON AND HUGH BUTLER LAKE RESERVOIRS</u>							
S: 25 T: 4 R: 29W RED WILLOW BUREAU OF RECLAMATION	RED WILLOW CANAL	SI		08/08/1968	A 11532	A-6216	
BUREAU OF RECLAMATION	RED WILLOW CANAL	SI		08/08/1968	A 11532	A-10195	K
<u>RED WILLOW CREEK</u>							
S: 25 T: 4 R: 29W RED WILLOW FRENCHMAN-CAMBRIDGE IRRIG DIST	RED WILLOW CANAL	IR	9.67	08/31/1970	A 12068		K
FRENCHMAN-CAMBRIDGE IRRIG DIST	RED WILLOW CANAL	IR	1.17	04/01/1971	A 12201		
FRENCHMAN-CAMBRIDGE IRRIG DIST	RED WILLOW CANAL	IR	3.42	10/15/1974	A 13230		K
<u>ENDERS, STRUNK, HARLAN COUNTY, SWANSON AND HUGH BUTLER LAKE RESERVOIRS</u>							
S: 25 T: 4 R: 29W RED WILLOW BUREAU OF RECLAMATION	RED WILLOW CANAL	SI		04/06/1976	A 14156	A-10195	
BUREAU OF RECLAMATION	RED WILLOW CANAL	SI		04/06/1976	A 14156	A-12068	
BUREAU OF RECLAMATION	RED WILLOW CANAL	SI		04/06/1976	A 14156	A-12201	
BUREAU OF RECLAMATION	RED WILLOW CANAL	SI		04/06/1976	A 14156	A-13230	K
BUREAU OF RECLAMATION	RED WILLOW CANAL	SI		04/06/1976	A 14156	A-14178	K
<u>RED WILLOW CREEK</u>							
S: 25 T: 4 R: 29W RED WILLOW FRENCHMAN-CAMBRIDGE IRRIG DIST	RED WILLOW CANAL	IR	3.43	04/15/1976	A 14178		K
FRENCHMAN-CAMBRIDGE IRRIG DIST	RED WILLOW CANAL	IR	.58	03/25/1981	A 15806		K
<u>ENDERS, STRUNK, HARLAN COUNTY, SWANSON AND HUGH BUTLER LAKE RESERVOIRS</u>							
S: 25 T: 4 R: 29W RED WILLOW BUREAU OF RECLAMATION	RED WILLOW CANAL	SI		03/27/1981	A 15813	A-15806	K
<u>RED WILLOW CREEK</u>							
S: 25 T: 4 R: 29W RED WILLOW FRENCHMAN-CAMBRIDGE IRRIG DIST	RED WILLOW CANAL	IR	.56	11/13/1987	A 16601		
<u>HUGH BUTLER LAKE</u>							
S: 25 T: 4 R: 29W RED WILLOW BUREAU OF RECLAMATION	RED WILLOW CANAL	SI		11/13/1987	A 16602	A-16601	
<u>RED WILLOW CREEK</u>							
S: 8 T: 3 R: 28W RED WILLOW HUGH L (MRS) MEYERS	PUMP	IR	.93	12/05/1910	A 1042 R	P-247	K
HUGH L (MRS) MEYERS	PUMP	IR	.48	07/12/1943	A 3623		#
	RED WILLOW CREEK NEAR RED WILLOW, NE						
<u>REPUBLICAN RIVER</u>							
S: 17 T: 3 R: 27W RED WILLOW FRENCHMAN-CAMBRIDGE IRRIG DIST	BARTLEY CANAL	IR	62.30	04/03/1946	A 3869DR	P-346	K
FRENCHMAN-CAMBRIDGE IRRIG DIST	BARTLEY CANAL	IR	2.60	04/16/1954	A 6217		K
<u>ENDERS, STRUNK, HARLAN COUNTY, SWANSON AND HUGH BUTLER LAKE RESERVOIRS</u>							
S: 17 T: 3 R: 27W RED WILLOW BUREAU OF RECLAMATION	BARTLEY CANAL	SI		04/16/1954	A 6225K	A-3869DR	K

SURFACE WATER RIGHTS DATA
CLAIMS, APPLICATIONS, AND APPROPRIATIONS IN DOWNSTREAM ORDER
DIVISION NO. 1B

SOURCE LOCATION APPROPRIATOR	CARRIER GAGE	USE	GRANT IN CFS/AF	DATE OF PRIORITY	DOCKET/ APP. NUMBER	ANNOA. NT.	FT. NT.
<u>ENDERS, STRUNK, HARLAN COUNTY, SWANSON AND HUGH BUTLER LAKE RESERVOIRS</u>							
S: 17 T: 3 R: 27W RED WILLOW BUREAU OF RECLAMATION REPUBLICAN RIVER	BARTLEY CANAL	SI		04/16/1954	A 6225K	A-6217	K
S: 17 T: 3 R: 27W RED WILLOW FRENCHMAN-CAMBRIDGE IRRIG DIST FRENCHMAN-CAMBRIDGE IRRIG DIST	BARTLEY CANAL BARTLEY CANAL	IR IR	1.64 .20	05/27/1963 02/09/1967	A 10196 A 11042		K
<u>ENDERS, STRUNK, HARLAN COUNTY, SWANSON AND HUGH BUTLER LAKE RESERVOIRS</u>							
S: 17 T: 3 R: 27W RED WILLOW BUREAU OF RECLAMATION BUREAU OF RECLAMATION REPUBLICAN RIVER	BARTLEY CANAL BARTLEY CANAL BARTLEY CANAL	SI SI SI		08/08/1968 08/08/1968 08/08/1968	A 11533 A 11533 A 11533	A-3869DR A-10196 A-11042	
S: 17 T: 3 R: 27W RED WILLOW FRENCHMAN-CAMBRIDGE IRRIG DIST FRENCHMAN-CAMBRIDGE IRRIG DIST	BARTLEY CANAL BARTLEY CANAL	IR IR	1.76 .09	04/16/1970 10/15/1974	A 11920 A 13229		
<u>ENDERS, STRUNK, HARLAN COUNTY, SWANSON AND HUGH BUTLER LAKE RESERVOIRS</u>							
S: 17 T: 3 R: 27W RED WILLOW BUREAU OF RECLAMATION BUREAU OF RECLAMATION BUREAU OF RECLAMATION REPUBLICAN RIVER	BARTLEY CANAL BARTLEY CANAL BARTLEY CANAL	SI SI SI		04/06/1976 04/06/1976 04/06/1976	A 14158 A 14158 A 14158	A-11920 A-13229 A-14179	K
S: 17 T: 3 R: 27W RED WILLOW FRENCHMAN-CAMBRIDGE IRRIG DIST FRENCHMAN-CAMBRIDGE IRRIG DIST	BARTLEY CANAL BARTLEY CANAL	IR IR	.17 .13	04/15/1976 03/25/1981	A 14179 A 15803		K
<u>ENDERS, STRUNK, HARLAN COUNTY, SWANSON AND HUGH BUTLER LAKE RESERVOIRS</u>							
S: 17 T: 3 R: 27W RED WILLOW BUREAU OF RECLAMATION REPUBLICAN RIVER	BARTLEY CANAL	SI		03/27/1981	A 15812	A-15803	
S: 16 T: 3 R: 27W RED WILLOW WAYNE & BONNIE BAYLISS DRY CREEK TRIB TO	PUMP	DO	.04	12/23/1987	A 16613		
S: 7 T: 5 R: 27W FRONTIER CHARLES & RITA M SUGHROUE SUGHROUE RESERVOIR	SUGHROUE RESERVOIR	ST	55.60AF	05/04/1976	A 14208		
S: 7 T: 5 R: 27W FRONTIER CHARLES & RITA M SUGHROUE DRY CREEK TRIB TO	PUMP	SO		05/04/1976	A 14209		
S: 22 T: 4 R: 27W RED WILLOW MIDDLE REPUBLICAN NRD DRY CREEK RESERVOIR 5-A	DRY CREEK RESERVOIR 5-A	ST	90.03AF	12/14/1967	A 11287		
S: 22 T: 4 R: 27W RED WILLOW MIDDLE REPUBLICAN NRD MIDDLE REPUBLICAN NRD	PUMP PUMP	SO SO		12/14/1967 11/03/1970	A 11288 A 12107		

See "Use" definitions and footnotes on pages 141 and 142

SURFACE WATER RIGHTS DATA
CLAIMS, APPLICATIONS, AND APPROPRIATIONS IN DOWNSTREAM ORDER
DIVISION NO. 1B

SOURCE LOCATION APPROPRIATOR	CARRIER GAGE	USE	GRANT IN CFS/AF	DATE OF PRIORITY	DOCKET/ APP NUMBER	ANNOA.	FT. NT.
<u>MEDICINE CREEK</u>							
S: 21 T: 10 R: 31W LINCOLN W A SOWLE JR	PUMP	IR	2.08	02/23/1955	A 7108		
S: 27 T: 10 R: 31W LINCOLN THEODORE R CAEDKE	PUMP	IR	.39	07/27/1953	A 5422		
S: 16 T: 9 R: 30W LINCOLN BOARD OF EDUCATIONAL LANDS & FUNDS	WELLFLEET RESERVOIR	ST	80.00AF	06/15/1931	A 2210		
S: 23 T: 9 R: 30W LINCOLN GORDON C & VERDA B MCMULLEN	PUMP	IR	.61	11/28/1952	A 5087		
S: 32 T: 9 R: 29W LINCOLN WILLIAM LETH	PUMP	IR	.68	05/04/1955	A 7441		
<u>MEDICINE CREEK TRIB. TO</u>							
S: 5 T: 8 R: 29W FRONTIER WESLEY SNIDER	SNIDER RESERVOIR	ST	3.18AF	04/24/1978	A 15241		
S: 8 T: 8 R: 29W FRONTIER MIDDLE REPUBLICAN NRD	UPPER MEDICINE CREEK RESERVOIR 80A	ST	21.00AF	03/12/1981	A 15785		
<u>MEDICINE CREEK</u>							
S: 8 T: 8 R: 29W FRONTIER MARK E & SUSAN K CARR	PUMP	IR	.62	10/31/1940	A 3315		
S: 26 T: 8 R: 29W FRONTIER GARY W NUTT	PUMP	IR	1.17	09/26/1974	A 13214		
MELVIN M TOWNE	PUMP	IR	.59	02/06/1940	A 3088		
MELVIN M TOWNE	PUMP	IR	.15	07/11/1940	A 3197		
S: 25 T: 8 R: 29W FRONTIER THELMA NIELSEN	PUMP	IR	1.18	09/01/1955	A 8047		
<u>BRUSHY CREEK</u>							
S: 19 T: 8 R: 29W FRONTIER ELVIE N & ESTHER A DAVIS	PUMP	IR	.58	04/17/1954	A 6226		
S: 29 T: 8 R: 29W FRONTIER ROY I BURTON	PUMP	IR	.60	04/04/1977	A 14882		
MIDDLE REPUBLICAN NRD	UPPER MEDICINE CREEK RESERVOIR 410	ST	17.10AF	11/18/1975	A 13870		
<u>BRUSHY CREEK SOUTH</u>							
S: 30 T: 8 R: 29W FRONTIER MIDDLE REPUBLICAN NRD	UPPER MEDICINE CREEK RESERVOIR 390B	ST	148.00AF	06/18/1974	A 13049		
<u>BRUSHY CREEK</u>							
S: 33 T: 8 R: 29W FRONTIER DAROLD EBMEIER	PUMP	IR	.20	04/05/1927	A 1921		
S: 34 T: 8 R: 29W FRONTIER GERALD WILSON	PUMP	IR	.62	10/31/1940	A 3319		K

SURFACE WATER RIGHTS DATA
CLAIMS, APPLICATIONS, AND APPROPRIATIONS IN DOWNSTREAM ORDER
DIVISION NO. 1B

SOURCE LOCATION APPROPRIATOR	CARRIER GAGE	USE	GRANT IN CFS/AF	DATE OF PRIORITY	DOCKET/ APP. NUMBER	ANNOA. FT. NT.
<u>FRAZIER CREEK</u>						
S: 34 T: 8 R: 29W FRONTIER MIDDLE REPUBLICAN NRD	UPPER MEDICINE CREEK RESERVOIR 370	ST	23.60AF	05/08/1972	A 12623	
<u>BRUSHY CREEK</u>						
S: 35 T: 8 R: 29W FRONTIER MELVIN M TOWNE	PUMP	IR	1.06	05/01/1956	A 8529	
S: 36 T: 8 R: 29W FRONTIER THELMA NIELSEN	PUMP	IR	.48	09/01/1955	A 8046	
<u>MEDICINE CREEK</u>						
S: 32 T: 8 R: 28W FRONTIER WILLIAM D & KRIS A BRYANT	PUMP	IR	1.24	03/22/1957	A 9390	
S: 28 T: 8 R: 28W FRONTIER BAKER TRUST	PUMP	IR	1.28	04/22/1969	A 11690	
<u>FOX CREEK</u>						
S: 20 T: 9 R: 28W LINCOLN IVAN R MORTENSEN	PUMP	IR	.24	04/07/1956	A 8465	
<u>CUT CREEK</u>						
S: 29 T: 9 R: 28W LINCOLN GERALD SCHICK	PUMP	IR	.24	02/15/1960	A 9794	
<u>FOX CREEK</u>						
S: 29 T: 9 R: 28W LINCOLN GERALD SCHICK	PUMP	IR	.35	01/18/1960	A 9788	
S: 5 T: 8 R: 28W FRONTIER GERALD SCHICK	PUMP	IR	.43	05/16/1940	A 3161	
S: 8 T: 8 R: 28W FRONTIER VIRGIL TOWNE	PUMP	IR	.35	05/16/1940	A 3162	
VIRGIL & LAWRENCE TOWNE	PUMP	IR	.78	01/22/1957	A 9121	
S: 16 T: 8 R: 28W FRONTIER LAURA LUCILLE NUTT	PUMP	IR	.34	02/20/1962	A 10021	
LAURA LUCILLE NUTT	PUMP	IR	1.47	03/29/1961	A 9920	
S: 27 T: 8 R: 28W FRONTIER RIDGWAY & STOVALL	PUMP	IR	.52	01/17/1955	A 7000	#
RIDGWAY & STOVALL	FOX CREEK AT CURTIS, NE PUMP	IR	.94	04/12/1954	A 6172	
<u>MEDICINE CREEK</u>						
S: 35 T: 8 R: 28W FRONTIER WALTER E LONG	PUMP	IR	.71	03/30/1954	A 6108	
<u>CURTIS CREEK</u>						
S: 35 T: 9 R: 28W LINCOLN ELSON GROUP	ELSON RESERVOIR 1-N	ST	13.70AF	02/09/1966	A 10768	
S: 2 T: 8 R: 28W FRONTIER L N ELSON	ELSON RESERVOIR 1-S	ST	14.70AF	04/19/1967	A 11105	

SURFACE WATER RIGHTS DATA
CLAIMS, APPLICATIONS, AND APPROPRIATIONS IN DOWNSTREAM ORDER
DIVISION NO. 1B

SOURCE LOCATION APPROPRIATOR	CARRIER GAGE	USE	GRANT IN CFS/AF	DATE OF PRIORITY	DOCKET/ APP. NUMBER	ANNOA.	FT. NT.
<u>DRY CREEK</u> S: 24 T: 8 R: 28W FRONTIER MIDDLE REPUBLICAN NRD	LOWER MEDICINE CREEK RESERVOIR 200	ST	157.80AF	05/24/1973	A 12872		
<u>MEDICINE CREEK TRIB. TO</u> S: 2 T: 7 R: 28W FRONTIER EUGENE F CAMPBELL	RUGGLES RESERVOIR	ST	45.40AF	09/01/1972	A 12735		
<u>MEDICINE CREEK</u> S: 7 T: 7 R: 27W FRONTIER JON W & MARION L NUTT	PUMP	IR	1.06	07/14/1971	A 12322		
JAY D BUKER	PUMP	IR	1.03	05/19/1945	A 3835		
JAY D BUKER	PUMP	IR	.91	12/04/1962	A 10127		
EUGENE F CAMPBELL	PUMP	IR	2.90	07/23/1963	A 10221		K
S: 17 T: 7 R: 27W FRONTIER JAMES F CERNY	PUMP	IR	.86	12/08/1989	A 16904		
S: 21 T: 7 R: 27W FRONTIER JOHN HARBERT	PUMP	IR	1.43	11/06/1953	A 5707		
S: 28 T: 7 R: 27W FRONTIER VERNELL LINDSEY	PUMP	IR	.52	03/14/1956	A 8420		
S: 27 T: 7 R: 27W FRONTIER NELLIE WATKINS	PUMP	IR	.95	02/15/1954	A 5960		
S: 34 T: 7 R: 27W FRONTIER DARREL E DETERDING ET AL	PUMP	IR	1.33	02/07/1977	A 14686		
BERTHA M HENGGELER	PUMP	IR	.68	11/07/1974	A 13264		
<u>CEDAR CREEK TRIB. TO</u> S: 1 T: 6 R: 29W FRONTIER HOWARD GILLILAND	GILLILAND RESERVOIR NO. 1	ST	229.10AF	12/21/1966	A 11001		
<u>GILLILAND RESERVOIR NO. 1</u> S: 1 T: 6 R: 29W FRONTIER HOWARD GILLILAND	PUMP	SO		03/14/1967	A 11071		
<u>CEDAR CREEK</u> S: 10 T: 6 R: 27W FRONTIER MIDDLE REPUBLICAN NRD	LOWER MEDICINE CREEK RESERVOIR 160	ST	59.40AF	11/14/1977	A 15140		
<u>MEDICINE CREEK</u> S: 1 T: 6 R: 27W FRONTIER JAY D BUKER	PUMP	IR	.23	10/09/1940	A 3287		K
JAY D BUKER	PUMP	IR	.86	10/19/1965	A 10707		K#
S: 18 T: 6 R: 26W FRONTIER FREDERICK E HESSE	MEDICINE CREEK ABOVE HARRY STRUNK LAKE, NE	IR	1.20	04/09/1962	A 10040		
<u>MEDICINE CREEK TRIB. TO</u> S: 17 T: 6 R: 26W FRONTIER MERVIN ZYSSET	ZYSSET RESERVOIR	ST	41.90AF	06/14/1972	A 12656		

SURFACE WATER RIGHTS DATA
CLAIMS, APPLICATIONS, AND APPROPRIATIONS IN DOWNSTREAM ORDER
DIVISION NO. 1B

SOURCE LOCATION APPROPRIATOR	CARRIER GAGE	USE	GRANT IN CFS/AF	DATE OF PRIORITY	DOCKET/ APP. NUMBER	ANNO. FT. NT.
<u>ZYSSET RESERVOIR</u>						
S: 17 T: 6 R: 26W FRONTIER MERWIN ZYSSET	PUMP	SO		11/06/1972	A 12760	
<u>MITCHELL CREEK TRIBUTORY</u>						
S: 32 T: 7 R: 26W FRONTIER STANLEY FARR	DEAN HINTON RES. NO. 1	ST	28.00AF	02/27/1967	A 11049	
<u>HINTON RESERVOIR NO. 1</u>						
S: 33 T: 7 R: 26W FRONTIER STANLEY FARR	PUMP	SO		02/27/1967	A 11050	
<u>MEDICINE CREEK</u>						
S: 25 T: 5 R: 26W FRONTIER BUREAU OF RECLAMATION	HARRY STRUNK LAKE HARRY STRUNK LAKE NEAR CAMBRIDGE, NE MEDICINE CREEK BELOW HARRY STRUNK LAKE	ST IR	40000.00AF .80	05/01/1946 06/04/1943	A 3900 A 3614	#
RUTH MOUSEL	PUMP	IR	1.56	04/05/1943	A 3604	
S: 31 T: 5 R: 25W FRONTIER GEORGE A MOUSEL	PUMP	IR	.28	03/02/1950	A 4613	
S: 1 T: 4 R: 26W RED WILLOW	PUMP	IR	.18	04/20/1943	A 3608	
JOHN C BROWN	PUMP	IR	.51	09/11/1953	A 5560	
PAUL W & CHARLES H MOUSEL	PUMP	IR	.38	08/21/1943	A 3632	
S: 6 T: 4 R: 25W FURNAS	PUMP	IR	.20	01/29/1979	A 15403	
PAUL W & CHARLES H MOUSEL	PUMP	IR	1.89	10/27/1969	A 11817	
S: 7 T: 4 R: 25W FURNAS DONALD E & LLOYD C HARDING	PUMP	IR				
LEON J O'BRIEN	PUMP	IR				
DONALD E & LLOYD C HARDING	PUMP	IR				
S: 18 T: 4 R: 25W FURNAS DONALD E & ANETA HARDING	PUMP	IR	.46	08/10/1954	A 6576	
S: 17 T: 4 R: 25W FURNAS LARRY KUBIK	PUMP	IR	.39	02/16/1950	A 4600	
S: 18 T: 4 R: 25W FURNAS DONALD E & ANETA HARDING	PUMP	IR	.18	03/22/1944	A 3701	
S: 19 T: 4 R: 25W FURNAS H.E.M. CO., INC.	PUMP	IR	1.73	12/21/1992	A 17236	
S: 20 T: 4 R: 25W FURNAS GUY B JONES	PUMP	IR	.18	03/20/1954	A 6082	
S: 29 T: 4 R: 25W FURNAS VALENTINE KESTER	PUMP	IR	.06	09/13/1956	A 8822	K
S: 28 T: 4 R: 25W FURNAS MICHAEL L & VINCENT J FLAMMANG	PUMP	IR	1.11	03/21/1975	A 13489	#
<u>REPUBLICAN RIVER</u>						
S: 28 T: 4 R: 25W FURNAS ERWIN TENBENSEL	PUMP	IR	.55	12/03/1953	A 5767	

See "Use" definitions and footnotes on pages 141 and 142

SURFACE WATER RIGHTS DATA
CLAIMS, APPLICATIONS, AND APPROPRIATIONS IN DOWNSTREAM ORDER
DIVISION NO. 1B

SOURCE LOCATION APPROPRIATOR	CARRIER GAGE	USE	GRANT IN CFS/AF	DATE OF PRIORITY	DOCKET/APP NUMBER	ANNOA.	FT. NT.
<u>REPUBLICAN RIVER</u>							
S: 28 T: 4 R: 25W FURNAS ERWIN TENBENSEL	PUMP	IR	.07	09/25/1954	A 6695		
S: 27 T: 4 R: 25W FURNAS HOWARD L & LINDA SAYER	PUMP	IR	.70	08/20/1954	A 6630		
FRENCHMAN-CAMBRIDGE IRRIG DIST	CAMBRIDGE CANAL	IR	140.94	04/03/1946	A 3869E		K
FRENCHMAN-CAMBRIDGE IRRIG DIST	CAMBRIDGE CANAL	IR	4.47	04/16/1954	A 6218		K
<u>ENDERS, STRUNK, HARLAN COUNTY, SWANSON AND HUGH BUTLER LAKE RESERVOIRS</u>							
S: 27 T: 4 R: 25W FURNAS BUREAU OF RECLAMATION	CAMBRIDGE CANAL	SI		04/16/1954	A 6225L	A-3869E	K
BUREAU OF RECLAMATION	CAMBRIDGE CANAL	SI		04/16/1954	A 6225L	A-6218	K
<u>REPUBLICAN RIVER</u>							
S: 27 T: 4 R: 25W FURNAS FRENCHMAN-CAMBRIDGE IRRIG DIST	CAMBRIDGE CANAL	IR	3.11	04/30/1957	A 9479		K
FRENCHMAN-CAMBRIDGE IRRIG DIST	CAMBRIDGE CANAL	IR	1.70	09/17/1959	A 9763		K
FRENCHMAN-CAMBRIDGE IRRIG DIST	CAMBRIDGE CANAL	IR	6.40	03/30/1965	A 10591		K
FRENCHMAN-CAMBRIDGE IRRIG DIST	CAMBRIDGE CANAL	IR	3.57	02/09/1967	A 11041		K
FRENCHMAN-CAMBRIDGE IRRIG DIST	CAMBRIDGE CANAL	IR	11.60	08/31/1970	A 12067		K
FRENCHMAN-CAMBRIDGE IRRIG DIST	CAMBRIDGE CANAL	IR	3.70	04/01/1971	A 12200		K
FRENCHMAN-CAMBRIDGE IRRIG DIST	CAMBRIDGE CANAL	IR	1.39	10/15/1974	A 13228		K
<u>ENDERS, STRUNK, HARLAN COUNTY, SWANSON AND HUGH BUTLER LAKE RESERVOIRS</u>							
S: 27 T: 4 R: 25W FURNAS BUREAU OF RECLAMATION	CAMBRIDGE CANAL	SI		04/06/1976	A 14159	A-3869E	
BUREAU OF RECLAMATION	CAMBRIDGE CANAL	SI		04/06/1976	A 14159	A-9479	
BUREAU OF RECLAMATION	CAMBRIDGE CANAL	SI		04/06/1976	A 14159	A-9763	
BUREAU OF RECLAMATION	CAMBRIDGE CANAL	SI		04/06/1976	A 14159	A-10591	
BUREAU OF RECLAMATION	CAMBRIDGE CANAL	SI		04/06/1976	A 14159	A-11041	K
BUREAU OF RECLAMATION	CAMBRIDGE CANAL	SI		04/06/1976	A 14159	A-12067	K
BUREAU OF RECLAMATION	CAMBRIDGE CANAL	SI		04/06/1976	A 14159	A-12200	K
BUREAU OF RECLAMATION	CAMBRIDGE CANAL	SI		04/06/1976	A 14159	A-13228	K
BUREAU OF RECLAMATION	CAMBRIDGE CANAL	SI		04/06/1976	A 14159	A-14181	K
<u>REPUBLICAN RIVER</u>							
S: 27 T: 4 R: 25W FURNAS FRENCHMAN-CAMBRIDGE IRRIG DIST	CAMBRIDGE CANAL	IR	2.30	04/15/1976	A 14181		
FRENCHMAN-CAMBRIDGE IRRIG DIST	CAMBRIDGE CANAL	IR	1.10	10/20/1977	A 15131		K
<u>ENDERS, STRUNK, HARLAN COUNTY, SWANSON AND HUGH BUTLER LAKE RESERVOIRS</u>							
S: 27 T: 4 R: 25W FURNAS BUREAU OF RECLAMATION	CAMBRIDGE CANAL	SI		11/07/1977	A 15137	A-15131	
<u>REPUBLICAN RIVER</u>							
S: 27 T: 4 R: 25W FURNAS FRENCHMAN-CAMBRIDGE IRRIG DIST	CAMBRIDGE CANAL	IR	4.29	03/25/1981	A 15804		K
<u>ENDERS, STRUNK, HARLAN COUNTY, SWANSON AND HUGH BUTLER LAKE RESERVOIRS</u>							
S: 27 T: 4 R: 25W FURNAS BUREAU OF RECLAMATION	CAMBRIDGE CANAL	SI		03/27/1981	A 15814	A-15804	K

SURFACE WATER RIGHTS DATA
CLAIMS, APPLICATIONS, AND APPROPRIATIONS IN DOWNSTREAM ORDER
DIVISION NO. 1B

SOURCE LOCATION APPROPRIATOR	CARRIER GAGE	USE	GRANT IN CFS/AF	DATE OF PRIORITY	DOCKET/ APP. NUMBER	ANNO. FT. NT.
<u>REPUBLICAN RIVER</u>						
S: 25 T: 4 R: 25W FURNAS HOWARD JOHNSON	PUMP	IR	3.08	01/02/1986	A 16466	
S: 30 T: 4 R: 24W FURNAS ED PURINTON, JR	PUMP	IR	2.81	09/04/1990	A 17016	
S: 20 T: 4 R: 24W FURNAS ADAMS CONSTRUCTION COMPANY	PUMP	IR	.50	07/25/1984	A 16316	K
<u>DEER CREEK TRIB. TO</u>						
S: 36 T: 7 R: 26W FRONTIER BOARD OF EDUCATIONAL LANDS & FUNDS	PUMP	IR	.63	10/18/1977	A 15129	
<u>DEER CREEK</u>						
S: 19 T: 6 R: 25W FRONTIER REX W & CAROLYN I HOUSER	PUMP	IR	1.83	06/15/1971	A 12294	
S: 30 T: 6 R: 25W FRONTIER KESTER LAND COMPANY	PUMP	IR	1.37	09/22/1971	A 12385	
<u>DEER CREEK TRIB. TO</u>						
S: 11 T: 5 R: 25W FRONTIER DONALD SAYER	SAYER RESERVOIR NO. 2	ST	39.50AF	12/20/1965	A 10738	
<u>DEER CREEK</u>						
S: 23 T: 5 R: 25W FRONTIER KENNETH M DETERDING	PUMP	IR	.98	02/02/1970	A 11858	
<u>DEER CREEK TRIB. TO</u>						
S: 12 T: 5 R: 25W FRONTIER DONALD SAYER	SAYER RESERVOIR NO. 3	ST	30.70AF	12/20/1965	A 10739	
<u>DEER CREEK</u>						
S: 9 T: 4 R: 24W FURNAS RICHARD LEWIS	PUMP	IR	1.03	02/03/1967	A 11036	
S: 15 T: 4 R: 24W FURNAS THOMAS G MALINE	PUMP	IR	.06	05/25/1972	A 12643	
<u>REPUBLICAN RIVER TRIB. TO</u>						
S: 19 T: 4 R: 23W FURNAS WILFRED M SCHUTZ	PUMP	IR	1.63	05/31/1963	A 10198	
<u>REPUBLICAN RIVER</u>						
S: 28 T: 4 R: 23W FURNAS VERA F LEWIS	PUMP	IR	.83	09/13/1955	A 8121	
S: 33 T: 4 R: 23W FURNAS LELAND MCCOY	PUMP	IR	.77	04/13/1951	A 4842	
<u>MUDDY CREEK TRIB. TO</u>						
S: 26 T: 6 R: 24W FRONTIER ROGER MONTER GROUP	MONTER GROUP RESERVOIR	ST	58.00AF	05/15/1978	A 15257	
<u>MUDDY CREEK</u>						
S: 3 T: 5 R: 24W GOSPER MARCELLUS E GROSS	PUMP	IR	.73	03/16/1959	A 9708	
VAUGHN CROSS	PUMP	IR	.40	03/16/1961	A 9909	

See "Use" definitions and footnotes on pages 141 and 142

SURFACE WATER RIGHTS DATA
CLAIMS, APPLICATIONS, AND APPROPRIATIONS IN DOWNSTREAM ORDER
DIVISION NO. 1B

SOURCE LOCATION APPROPRIATOR	CARRIER GAGE	USE	GRANT IN CFS/AF	DATE OF PRIORITY	DOCKET/ APP NUMBER	ANNOA.	FT. NT.
<u>MUDDY CREEK</u>							
S: 10 T: 5 R: 24W GOSPER ROBERT D GROSS	PUMP	IR	.77	05/27/1974	A 13038		
S: 11 T: 5 R: 24W GOSPER CLARENCE W HELMS ET AL	PUMP	IR	1.20	07/23/1974	A 13095		
S: 30 T: 5 R: 24W GOSPER H & H FARM COMPANY	PUMP	IR	1.04	04/10/1990	A 16974		K
<u>MUDDY CREEK, EAST BRANCH, TRIB. TO</u>							
S: 33 T: 7 R: 23W GOSPER TIMOTHY A & SUSAN L ROWE	FADER-STEWART RESERVOIR	ST	20.62AF	03/22/1963	A 10164		
S: 28 T: 6 R: 23W GOSPER ALLEN J ROBINSON	ROBINSON RESERVOIR	ST	21.10AF	04/06/1979	A 15445		
<u>ROBINSON RESERVOIR</u>							
S: 28 T: 6 R: 23W GOSPER ALLEN J ROBINSON	PUMP	SO		04/06/1979	A 15446		
<u>MUDDY CREEK</u>							
S: 7 T: 4 R: 23W FURNAS ROBERT H HAUSSLER	PUMP	IR	.09	04/14/1954	A 6181		
S: 17 T: 4 R: 23W FURNAS EVALENA DURNER	PUMP	IR	.73	02/09/1927	A 1898		K
FRED HOFFMAN	PUMP	IR	.24	03/13/1953	A 5204		#
MUDDY CREEK AT ARAPAHOE, NE							
S: 27 T: 4 R: 23W FURNAS KENNETH E CARPENTER ESTATE	PUMP	IR	.23	03/10/1956	A 8408		
<u>ELK CREEK</u>							
S: 35 T: 5 R: 23W GOSPER VICTOR & SHIRLEY POLSTON	PUMP	IR	.30	03/07/1947	A 4044		
VICTOR & SHIRLEY POLSTON	PUMP	IR	1.26	09/08/1958	A 9645		
S: 3 T: 4 R: 23W FURNAS VICTOR & SHIRLEY POLSTON	GOLTER RESERVOIR	ST	53.00AF	02/27/1957	A 9260		
<u>GOLTER RESERVOIR</u>							
S: 3 T: 4 R: 23W FURNAS VICTOR & SHIRLEY POLSTON	PUMP	SI		02/27/1957	A 9822	A-8044	
VICTOR & SHIRLEY POLSTON	PUMP	SI		02/27/1957	A 9822	A-9645	
VICTOR & SHIRLEY POLSTON	GOLTER CANAL	SO		02/27/1957	A 9906		
<u>ELK CREEK</u>							
S: 11 T: 4 R: 23W FURNAS DAVID W & CHRISTINE F URBOM	PUMP	IR	.10	08/13/1913	A 1315		K
ROMA PEARSON	PUMP	IR	.53	03/23/1990	A 16960		
S: 23 T: 4 R: 23W FURNAS RONALD D & KATHY M MORSE	PUMP	IR	.21	12/27/1962	A 10133		
<u>REPUBLICAN RIVER</u>							
S: 30 T: 4 R: 22W FURNAS GREG HILL	PUMP	IR		04/12/1993	A 17269		*

SURFACE WATER RIGHTS DATA
CLAIMS, APPLICATIONS, AND APPROPRIATIONS IN DOWNSTREAM ORDER
DIVISION NO. 1B

SOURCE LOCATION APPROPRIATOR	CARRIER GAGE	USE	GRANT IN CFS/AF	DATE OF PRIORITY	DOCKET/ APP. NUMBER	ANNOA.	FT. NT.
<u>DRY CREEK, TRIB. TO</u> S: 21 T: 4 R: 22W FURNAS RUSSEL D PAINE	PAINE RESERVOIR	ST	420.00AF	04/18/1940	A 3138		
<u>REPUBLICAN RIVER, TRIB. TO</u> S: 4 T: 3 R: 22W FURNAS IHLING L CARSKADON	BROEKER RESERVOIR	ST	122.00AF	12/10/1940	A 3349		
<u>BROEKER RESERVOIR</u> S: 4 T: 3 R: 22W FURNAS IHLING L CARSKADON	BROEKER CANAL	SO		12/10/1940	A 3535		
<u>LUEKING RESERVOIR</u> S: 3 T: 3 R: 22W FURNAS R & A CHRISTENSEN FARMS	LUEKING CANAL	SO		02/28/1940	A 3929		
<u>REPUBLICAN RIVER, TRIB. TO</u> S: 3 T: 3 R: 22W FURNAS R & A CHRISTENSEN FARMS	LUEKING RESERVOIR	ST	234.00AF	02/28/1940	A 3098		
<u>REPUBLICAN RIVER</u> S: 1 T: 3 R: 22W FURNAS BERNARD LUEKING BERNARD LUEKING	PUMP PUMP	IR IR	.33 .62	04/22/1955 04/12/1957	A 7323 A 9443		
<u>ASKEY LAKE</u> S: 5 T: 3 R: 21W FURNAS GLENN L & ALTA M PLEAS	PUMP	IR	.07	01/04/1930	A 2120		K
<u>TURKEY CREEK, EAST BRANCH</u> S: 19 T: 6 R: 21W GOSPER CRAIG FORSTER	PUMP	IR	.29	07/05/1979	A 15514		K
<u>TURKEY CREEK</u> S: 13 T: 5 R: 22W GOSPER MAXINE HEMELSTRAUD	PUMP	IR	.52	08/02/1989	A 16859		
S: 2 T: 4 R: 22W FURNAS DOYLE F DAWSON	PUMP	IR	.43	04/06/1954	A 6164		
S: 12 T: 4 R: 22W FURNAS NELLIE HUNT	PUMP	IR	.92	10/03/1974	A 13217		
LORAN JR FISHER	PUMP	IR	.63	04/01/1963	A 10166		
S: 13 T: 4 R: 22W FURNAS LORAN JR FISHER	PUMP	IR	.05	03/16/1951	A 4822		
LORAN JR FISHER	PUMP	IR	.18	06/18/1954	A 6367		
LOWELL T COAKLEY	PUMP	IR	.45	11/28/1952	A 5090		#
<u>REPUBLICAN RIVER, TRIB. TO</u> S: 19 T: 5 R: 20W PHELPS ROBERT L & ADA C HINSON	PUMP	IR	1.71	08/10/1979	A 15546		
<u>CROW RESERVOIR</u> S: 19 T: 3 R: 20W HARLAN CLARK CROW	CROW CANAL	SO		11/20/1940	A 3548		

See "Use" definitions and footnotes on pages 141 and 142

SURFACE WATER RIGHTS DATA
CLAIMS, APPLICATIONS, AND APPROPRIATIONS IN DOWNSTREAM ORDER
DIVISION NO. 1B

SOURCE LOCATION APPROPRIATOR	CARRIER GAGE	USE	GRANT IN CFS/AF	DATE OF PRIORITY	DOCKET/ APP. NUMBER	ANNOA.	FT. NT.
<u>REPUBLICAN RIVER, TRIB. TO</u> S: 19 T: 3 R: 20W HARLAN CLARK CROW	CROW RESERVOIR	ST	99.00AF	11/20/1940	A 3333		
<u>REPUBLICAN RIVER</u> S: 27 T: 3 R: 20W HARLAN MARJORIE L BOSE	PUMP	IR	3.80	03/04/1971	A 12178		
GEORGE R & MARY A RUNCK	PUMP	IR	1.99	09/18/1928	A 2029		K
<u>NISSSEN PIT NO. 2</u> S: 21 T: 3 R: 20W HARLAN LEROY JOHNSON	PUMP	IR	.57	04/23/1964	A 10355		
<u>NISSSEN PIT NO. 3</u> S: 21 T: 3 R: 20W HARLAN LEROY JOHNSON	PUMP	IR	.28	04/23/1964	A 10356		
<u>SPRING CREEK</u> S: 21 T: 5 R: 20W PHELPS LUEKING BROS, INC	PUMP	IR	.75	09/28/1971	A 12389		
S: 28 T: 5 R: 20W PHELPS ARZETTA B MCCUMBERS	PUMP	IR	2.18	05/25/1965	A 10632		
S: 9 T: 4 R: 20W HARLAN R DOUGLAS YORK	PUMP	IR	1.19	08/15/1973	A 12921		
<u>ELM CREEK, TRIB. TO</u> S: 36 T: 6 R: 20W PHELPS MARILYN WEIMAN	AREHART BROTHERS RES.	ST	20.40AF	06/24/1994	A 17381		
<u>SPRING CREEK</u> S: 21 T: 4 R: 20W HARLAN ARNOLD SCHOEN	PUMP	IR	.55	02/28/1967	A 11052		
S: 3 T: 3 R: 20W HARLAN LEON E & LEONA M JOHNSON	PUMP	IR	1.29	04/19/1961	A 9928		
S: 15 T: 3 R: 20W HARLAN HAROLD BROWN	PUMP	IR	.08	06/09/1943	A 3617		
<u>REPUBLICAN RIVER, TRIB. TO</u> S: 14 T: 3 R: 20W HARLAN HUNT C D BAR, INC	PUMP	IR	1.17	07/17/1969	A 11751		
<u>FOSTER CREEK</u> S: 23 T: 3 R: 20W HARLAN FOSTER CREEK FARMS, INC	PUMP	IR	.71	02/13/1976	A 14022		
S: 26 T: 3 R: 20W HARLAN VIRGIL D & LEAH A PETERSON	PUMP	IR	.19	06/05/1952	A 4971		
<u>REPUBLICAN RIVER</u> S: 35 T: 3 R: 20W HARLAN DEAN A BOSE ET AL	PUMP	IR	1.58	04/21/1975	A 13561		
S: 36 T: 3 R: 20W HARLAN WENDELL OLSON	PUMP	IR	1.00	08/05/1943	A 3629		

SURFACE WATER RIGHTS DATA
CLAIMS, APPLICATIONS, AND APPROPRIATIONS IN DOWNSTREAM ORDER
DIVISION NO. 1B

SOURCE LOCATION APPROPRIATOR	CARRIER GAGE	USE	GRANT IN CFS/AF	DATE OF PRIORITY	DOCKET/ APP. NUMBER	ANNO. FT. NT.
<u>SCHOOL CREEK</u>						
S: 24 T: 3 R: 20W HARLAN WALLACE & ORTHA BROECKER	PUMP	IR	.17	09/03/1952	A 5021	
<u>REPUBLICAN RIVER</u>						
S: 31 T: 3 R: 19W HARLAN JESSIE F LENNEMANN	PUMP	IR	1.08	01/04/1961	A 9878	
S: 6 T: 2 R: 19W HARLAN THOMAS B SMITH MD	PUMP	IR	1.93	04/23/1981	A 15852	
S: 7 T: 2 R: 19W HARLAN THOMAS B SMITH MD	PUMP	IR	2.09	08/03/1961	A 9964	
GERALD W DAKE FAMILY TRUST	PUMP	IR	1.49	09/11/1959	A 9761	T-116
GERALD L & JAMES A DAKE	PUMP	IR	3.96	12/30/1988	A 16730	
BOSE BROS, INC	PUMP	IR	4.49	02/05/1971	A 12151	K
<u>REPUBLICAN RIVER, TRIB. TO</u>						
S: 1 T: 2 R: 20W HARLAN OPAL J BASSETT	PUMP	IR	.25	03/03/1947	A 4042	
<u>REPUBLICAN RIVER</u>						
S: 18 T: 2 R: 19W HARLAN GORDON STOELTING & SONS	PUMP	IR	.55	07/16/1981	A 15939	
FRANCIS HERGOTT	PUMP	IR	.67	12/31/1951	A 4924	
FRANCIS HERGOTT	PUMP	IR	.81	01/13/1949	A 4421	#
<u>REPUBLICAN RIVER NEAR ORLEANS, NE</u>						
S: 19 T: 2 R: 19W HARLAN L J BOSE	PUMP	IR	.43	05/29/1964	A 10377	
GERALD A WIEDEL	PUMP	IR	1.94	11/30/1948	A 4387	
S: 20 T: 2 R: 19W HARLAN STOELTING & STOELTING	PUMP	IR	.89	06/08/1978	A 15273	
S: 19 T: 2 R: 19W HARLAN GERALD A WIEDEL	PUMP	IR	.55	06/21/1979	A 15498	
S: 21 T: 2 R: 19W HARLAN KERN L PORTER	PUMP	IR	.87	01/27/1984	A 16265	
<u>MILROSE CREEK</u>						
S: 27 T: 4 R: 19W HARLAN AGNES DAVID	CARTER-DAVID RESERVOIR	ST	12.10AF	09/19/1973	A 12945	
S: 34 T: 4 R: 19W HARLAN AGNES DAVID	MILROSE-DAVID RES. NO. 2	ST	16.20AF	11/15/1974	A 13275	
<u>SAPPA CREEK</u>						
S: 35 T: 1 R: 24W FURNAS HELEN STEVENSON	PUMP	IR	.74	10/03/1955	A 8213	
S: 36 T: 1 R: 24W FURNAS W DEAN WILLEY	PUMP	IR	.38	06/02/1954	A 6355	
W DEAN WILLEY	PUMP	IR	2.80	10/23/1961	A 9990	
S: 30 T: 1 R: 23W FURNAS HELEN STEVENSON	PUMP	IR	2.67	04/19/1962	A 10045	

SURFACE WATER RIGHTS DATA
CLAIMS, APPLICATIONS, AND APPROPRIATIONS IN DOWNSTREAM ORDER
DIVISION NO. 1B

SOURCE LOCATION APPROPRIATOR	CARRIER GAGE	USE	GRANT IN CFS/AF	DATE OF PRIORITY	DOCKET/ APP. NUMBER	ANNO. FT. NT.
<u>SAPPA CREEK</u>						
S: 30 T: 1 R: 23W FURNAS HELEN STEVENSON	PUMP	IR	1.14	04/27/1962	A 10053	
S: 25 T: 1 R: 24W FURNAS EDGAR BLICKENSTAFF	PUMP	IR	2.50	08/04/1960	A 9848	
S: 30 T: 1 R: 23W FURNAS EDGAR BLICKENSTAFF	PUMP	IR	1.08	12/12/1949	A 4550	
S: 19 T: 1 R: 23W FURNAS B & W FARMS	PUMP	IR	2.31	06/15/1960	A 9830	
<u>SAPPA CREEK, TRIB. TO</u>						
S: 33 T: 1 R: 23W FURNAS FURNAS COUNTY COMMISSIONERS	DENZEL-LOFGREEN GROUP RES.	ST	30.60AF	05/01/1981	A 15862	
<u>SAPPA CREEK</u>						
S: 14 T: 1 R: 23W FURNAS FLORINE M THEOBALD	PUMP	IR	2.98	08/23/1960	A 9857	
S: 17 T: 1 R: 22W FURNAS WILBUR THOMAS	PUMP	IR	2.60	09/23/1964	A 10447	
S: 15 T: 1 R: 22W FURNAS FRED & BELVA ASPEDON	PUMP	IR	1.24	03/08/1966	A 10789	
S: 10 T: 1 R: 22W FURNAS VOLGAMORE & CHRISTENSEN	PUMP	IR	.28	05/04/1942	A 3564	
S: 11 T: 1 R: 22W FURNAS ARLYN LAMBERT	PUMP	IR	.46	01/14/1965	A 10513	
S: 13 T: 1 R: 22W FURNAS CAROL R & WALTER R PORTER	PUMP	IR	1.10	03/31/1954	A 6156	
S: 12 T: 1 R: 22W FURNAS EUGENE CLASON	PUMP	IR	.16	09/11/1946	A 3957	
EUGENE CLASON	PUMP	IR	.42	08/29/1953	A 5519	
S: 7 T: 1 R: 21W FURNAS FORREST FLODINE	PUMP	IR	.34	09/03/1952	A 5020	
FORREST FLODINE	PUMP	IR	.23	07/23/1948	A 4310	
S: 5 T: 1 R: 21W FURNAS JAY DEE WOLZEN	PUMP	IR	2.11	02/03/1958	A 9588	
S: 34 T: 2 R: 21W FURNAS DAREL D & MARY H PERKINS	PUMP	IR	1.22	09/21/1940	A 3271	
DAREL D & MARY H PERKINS	PUMP	IR	.77	11/26/1948	A 4376	
S: 35 T: 2 R: 21W FURNAS WALTER GERD ESTATE	PUMP	IR	.13	02/26/1940	A 3095	
<u>SAPPA CREEK, TRIB. TO</u>						
S: 34 T: 2 R: 21W FURNAS BLEES & HAROLD	GERD RESERVOIR	ST	54.00AF	02/29/1940	A 3099	

SURFACE WATER RIGHTS DATA
CLAIMS, APPLICATIONS, AND APPROPRIATIONS IN DOWNSTREAM ORDER
DIVISION NO. 1B

SOURCE LOCATION APPROPRIATOR	CARRIER GAGE	USE	GRANT IN CFS/AF	DATE OF PRIORITY	DOCKET/ APP. NUMBER	ANNO. FT. NT.
<u>GERD RESERVOIR</u>						
S: 34 T: 2 R: 21W FURNAS BLEES & HAROLD	PUMP	SO		02/29/1940	A 3485	
<u>SAPPA CREEK</u>						
S: 35 T: 2 R: 21W FURNAS WALTER GERD ESTATE	PUMP	IR	1.00	04/16/1969	A 11687	
EVERETT SCHLUNTZ	PUMP	IR	.55	08/23/1945	A 3852	
S: 36 T: 2 R: 21W FURNAS GERALD SCHLUNTZ	PUMP	IR	4.19	04/13/1989	A 16774	
S: 35 T: 2 R: 21W FURNAS EVERETT SCHLUNTZ	PUMP	IR	.39	10/27/1948	A 4354	
S: 25 T: 2 R: 21W FURNAS GERALD SCHLUNTZ	PUMP	IR	1.91	04/13/1989	A 16773	#
	BEAVER CREEK AT CEDAR BLUFFS, KS					
<u>BEAVER CREEK</u>						
S: 32 T: 1 R: 28W RED WILLOW NORRIS E & JOYCE WEYENETH	PUMP	IR	.72	12/14/1956	A 9038	
S: 24 T: 1 R: 28W RED WILLOW JOHN E GALLATIN	PUMP	IR	.88	10/08/1937	A 2796	
<u>BEAVER CREEK TRIB TO</u>						
S: 13 T: 1 R: 28W RED WILLOW MARVIN & SHIRLEY COPENBARGER	GALLATIN RESERVOIR	ST	361.00AF	02/28/1946	A 3876	
<u>BEAVER CREEK</u>						
S: 24 T: 1 R: 28W RED WILLOW MARVIN & SHIRLEY COPENBARGER	PUMP	IR	.71	04/01/1938	A 2857	
S: 14 T: 1 R: 27W RED WILLOW MELVIN E & JOYCE NICHOLSON	PUMP	IR	2.75	01/19/1953	A 5134	
S: 10 T: 1 R: 26W RED WILLOW LOMAX GOLDEN ACRES, INC	PUMP	IR	2.13	03/13/1963	A 10157	
S: 11 T: 1 R: 26W RED WILLOW MORRIS BROTHERS FARMS	PUMP	IR	.64	05/10/1939	A 2920	
MORRIS BROTHERS FARMS	PUMP	IR	.30	05/22/1962	A 10062	
S: 31 T: 2 R: 25W FURNAS GLENN LEMASTER	PUMP	IR	1.53	03/31/1958	A 9610	
S: 34 T: 2 R: 25W FURNAS DAVID L RUP	PUMP	IR	2.94	06/08/1971	A 12293	
S: 26 T: 2 R: 24W FURNAS LARRY BECKER	PUMP	IR	2.27	08/10/1960	A 9852	
S: 24 T: 2 R: 24W FURNAS RUBY GUILFOYLE	PUMP	IR	.79	11/09/1966	A 10977	
GEORGE M WILMOT ESTATE	PUMP	IR	.31	05/02/1955	A 7433	
S: 21 T: 2 R: 23W FURNAS RUTH A BECKER	PUMP	IR	.70	09/15/1941	A 3505	#
	BEAVER CREEK NEAR BEAVER CITY, NE					

See "Use" definitions and footnotes on pages 141 and 142

SURFACE WATER RIGHTS DATA
CLAIMS, APPLICATIONS, AND APPROPRIATIONS IN DOWNSTREAM ORDER
DIVISION NO. 1B

SOURCE LOCATION APPROPRIATOR	CARRIER GAGE	USE	GRANT IN CFS/AF	DATE OF PRIORITY	DOCKET/ APP. NUMBER	ANNOA. FT. NT.
<u>BEAVER CREEK</u>						
S: 23 T: 2 R: 23W FURNAS WARREN G LUSH	PUMP	IR	1.90	08/01/1963	A 10230	
S: 24 T: 2 R: 23W FURNAS CLAY O & EHELINE FLETCHER	PUMP	IR	.41	05/02/1956	A 8531	
S: 13 T: 2 R: 23W FURNAS VANMATRE FARMS INC	PUMP	IR	.34	03/30/1960	A 9807	
JAMES C VANMATRE	PUMP	IR	.96	01/10/1941	A 3366	
S: 18 T: 2 R: 22W FURNAS FARRELL & BARBARA BATES	PUMP	IR	.33	04/12/1968	A 11395	
<u>BEAVER CREEK TRIB. TO</u>						
S: 12 T: 2 R: 23W FURNAS WARD C BUNDY	GAREY RESERVOIR	ST	57.00AF	10/14/1939	A 2986	
<u>GAREY RESERVOIR</u>						
S: 12 T: 2 R: 23W FURNAS WARD C BUNDY	GAREY CANAL	SO		10/14/1939	A 3483	
<u>BEAVER CREEK TRIB. TO</u>						
S: 7 T: 2 R: 22W FURNAS FURNAS COUNTY COMMISSIONERS	VAN CLEAVE RESERVOIR	ST	126.00AF	05/31/1945	A 3836	
<u>VAN CLEAVE RESERVOIR</u>						
S: 7 T: 2 R: 22W FURNAS FURNAS COUNTY COMMISSIONERS	FURNAS COUNTY COMMISSIONER CANAL	SO		05/31/1945	A 3885	
<u>BEAVER CREEK</u>						
S: 20 T: 2 R: 22W FURNAS LYNN & BONNIE PERKINS	PUMP	IR	1.63	03/07/1967	A 11064	
S: 15 T: 2 R: 22W FURNAS RALPH N WARNER	PUMP	IR	3.27	04/29/1963	A 10182	
BECKER FARMS INC	PUMP	IR	.77	08/15/1942	A 3582	
BECKER FARMS INC	PUMP	IR	.45	03/31/1954	A 6157	
<u>BEAVER CREEK TRIB. TO</u>						
S: 22 T: 2 R: 22W FURNAS WILMA E CAMPBELL	CAMPBELL RESERVOIR	ST	161.50AF	07/23/1941	A 3459	
<u>CAMPBELL RESERVOIR</u>						
S: 22 T: 2 R: 22W FURNAS WILMA E CAMPBELL	CAMPBELL CANAL	SO		07/23/1941	A 3460	
<u>BEAVER CREEK</u>						
S: 7 T: 2 R: 21W FURNAS DENNIS K HUNT	PUMP	IR	.33	12/04/1952	A 5095	
S: 10 T: 2 R: 21W FURNAS BRENT SCHLUNTZ	PUMP	IR	2.23	04/12/1989	A 16770	
S: 23 T: 2 R: 21W FURNAS DUANE E JOHNSON	PUMP	DO	.01	05/08/1989	A 16797	

SURFACE WATER RIGHTS DATA
CLAIMS, APPLICATIONS, AND APPROPRIATIONS IN DOWNSTREAM ORDER
DIVISION NO. 1B

SOURCE LOCATION APPROPRIATOR	CARRIER GAGE	USE	GRANT IN CFS/AF	DATE OF PRIORITY	DOCKET/ APP. NUMBER	ANNOA.	FT. NT.
<u>SAPPA CREEK</u>							
S: 19 T: 2 R: 20W HARLAN							
LLOYD A & LOIS FLODINE	PUMP	IR	.94	09/09/1926	A 1855		K
MARGARET SMITH	PUMP	IR	.60	05/04/1940	A 3148		
LAWRENCE E EHRKE	PUMP	IR	2.14	05/06/1963	A 10187		
S: 20 T: 2 R: 20W HARLAN							
DEAN LANS	PUMP	IR	.56	04/19/1988	A 16637		
DEAN LANS	PUMP	IR	.99	01/28/1969	A 11627		
S: 21 T: 2 R: 20W HARLAN							
RALPH J LUBECK	PUMP	IR	1.29	05/15/1967	A 11139		
<u>TWIN CREEK</u>							
S: 28 T: 2 R: 20W HARLAN							
LLOYD E EHRKE	EHRKE RESERVOIRS 1 & 2	ST	50.00AF	05/23/1972	A 12634		
<u>EHRKE RESERVOIRS 1 AND 2</u>							
S: 28 T: 2 R: 20W HARLAN							
LLOYD E EHRKE	PUMPS	SO		05/28/1972	A 12635		
<u>SAPPA CREEK</u>							
S: 21 T: 2 R: 20W HARLAN							
KENNETH E BANTAM	PUMP	IR	2.58	03/16/1966	A 10803		
LOTTIE BLICKENSTAFF	PUMP	IR	1.03	11/05/1940	A 3324		
<u>SAPPA CREEK TRIB. TO</u>							
S: 9 T: 2 R: 20W HARLAN							
LOWER REPUBLICAN NRD	DETENTION RESERVOIR 2-A	ST	70.41AF	07/20/1967	A 11202		
S: 8 T: 2 R: 20W HARLAN							
LOWER REPUBLICAN NRD	DETENTION RESERVOIR 3-A	ST	43.40AF	07/20/1967	A 11203		
<u>SAPPA CREEK</u>							
S: 22 T: 2 R: 20W HARLAN							
HALBERT W MILLER	PUMP	IR	.61	02/18/1953	A 5173		
HORWART & HORWART	PUMP	IR	.76	08/01/1939	A 2945		#
<u>SAPPA CREEK NEAR STAMFORD, NE</u>							
S: 23 T: 2 R: 20W HARLAN							
JOHN C LUBECK	PUMP	IR	.46	08/14/1939	A 2951		
S: 24 T: 2 R: 20W HARLAN							
CLARENCE DAKE	PUMP	IR	.57	07/30/1952	A 5000		
CLARENCE DAKE	PUMP	IR	1.35	03/15/1967	A 11074		
CLARENCE DAKE	PUMP	IR	.13	02/25/1971	A 12168		
ALVIN D & DARLENE C JOHNSON	PUMP	IR	1.09	05/23/1934	A 2385		
CLARENCE DAKE	PUMP	IR	.85	07/05/1944	A 3742		
S: 30 T: 2 R: 19W HARLAN							
YOUNGQUIST FARMS, INC	PUMP	IR	.75	07/08/1950	A 4721		
<u>FLAG CREEK</u>							
S: 15 T: 2 R: 19W HARLAN							
FLAG CREEK RANCH INC	PUMP	IR	.82	10/01/1962	A 10109		

SURFACE WATER RIGHTS DATA
CLAIMS, APPLICATIONS, AND APPROPRIATIONS IN DOWNSTREAM ORDER
DIVISION NO. 1B

SOURCE LOCATION APPROPRIATOR	CARRIER GAGE	USE	GRANT IN CFS/AF	DATE OF PRIORITY	DOCKET/APP. NUMBER	ANNO. FT. NT.
<u>FLAG CREEK</u>						
S: 22 T: 2 R: 19W HARLAN MERLE E DAVENPORT	PUMP	IR	.09	07/05/1944	A 3741	
<u>REPUBLICAN RIVER TRIB. TO</u>						
S: 2 T: 1 R: 19W HARLAN ROBERT HAEKER	HAEKER LAKE	ST	105.00AF	08/30/1946	A 3950	
S: 29 T: 2 R: 18W HARLAN CURTIS E PFEIL	PUMP	IR	.21	06/27/1988	A 16671	
S: 32 T: 2 R: 18W HARLAN ALMA GOLF COURSE	PUMP	IR	.75	07/06/1984	A 16309	
<u>COOK CREEK</u>						
S: 28 T: 2 R: 18W HARLAN VERNE ANTHONY & KERI K ANDERSON	PUMP	IR	.36	04/13/1972	A 12589	
<u>METHODIST CREEK</u>						
S: 25 T: 2 R: 18W HARLAN ELVIRA L SULLIVAN	PUMP PARIRIE DOG CREEK NEAR WOODRUFF, KS	IR	.91	06/18/1963	A 10206	#
<u>PRAIRIE DOG CREEK</u>						
S: 36 T: 1 R: 19W HARLAN GARY W CHRISTENSEN	PUMP	IR	.46	12/30/1966	A 11007	K
S: 31 T: 1 R: 18W HARLAN WOLF FARMS, INC	PUMP	IR	1.24	07/16/1955	A 7784	
<u>PRAIRIE DOG CREEK TRIB. TO</u>						
S: 31 T: 1 R: 18W HARLAN DEAN & CLARENCE WOLF	WOLF RESERVOIR NO. 1	ST	101.00AF	03/22/1952	A 4951	
<u>PRAIRIE DOG CREEK</u>						
S: 31 T: 1 R: 18W HARLAN WOLF FARMS, INC	PUMP	IR	.44	11/06/1939	A 3010	
S: 32 T: 1 R: 18W HARLAN FRED KAUK	PUMP	IR	.29	08/07/1939	A 2948	
<u>PRAIRIE DOG CREEK TRIB. TO</u>						
S: 29 T: 1 R: 18W HARLAN FRED KAUK	PUMP	IR	.22	12/12/1939	A 3047	
<u>REPUBLICAN RIVER</u>						
S: 11 T: 1 R: 17W HARLAN BUREAU OF RECLAMATION	HARLAN COUNTY RESERVOIR HARLAN COUNTY LAKE NEAR REPUBLICAN CITY, NE	ST	350000.00AF	01/26/1948	A 4190	#
BOSTWICK IRRIGATION DISTRICT	FRANKLIN CANAL	IR	35.87	04/03/1946	A 2691A	K
BOSTWICK IRRIGATION DISTRICT	FRANKLIN CANAL	IR	31.23	04/03/1946	A 2691BR	P-325T200 K
BOSTWICK IRRIGATION DISTRICT	FRANKLIN CANAL	IR	15.43	02/26/1948	A 4216	T-169 K
BOSTWICK IRRIGATION DISTRICT	FRANKLIN CANAL	IR	1.20	04/16/1954	A 6221	K
<u>ENDERS, STRUNK, HARLAN COUNTY SWANSON AND HUGH BUTLER LAKE RESERVOIRS</u>						
S: 11 T: 1 R: 17W HARLAN BUREAU OF RECLAMATION	FRANKLIN CANAL	SI		04/16/1954	A 62250	A-2691A K

SURFACE WATER RIGHTS DATA
CLAIMS, APPLICATIONS, AND APPROPRIATIONS IN DOWNSTREAM ORDER
DIVISION NO. 1B

SOURCE LOCATION APPROPRIATOR	CARRIER GAGE	USE	GRANT IN CFS/AF	DATE OF PRIORITY	DOCKET/ APP. NUMBER	ANNOA.	FT. NT.
<u>ENDERS, STRUNK, HARLAN COUNTY, SWANSON AND HUGH BUTLER LAKE RESERVOIRS</u>							
S: 11 T: 1 R: 17W HARLAN							
BUREAU OF RECLAMATION	FRANKLIN CANAL	SI		04/16/1954	A 62250	A-2691BR	K
BUREAU OF RECLAMATION	FRANKLIN CANAL	SI		04/16/1954	A 62250	A-4216	K
BUREAU OF RECLAMATION	FRANKLIN CANAL	SI		04/16/1954	A 62250	A-6221	
<u>REPUBLICAN RIVER</u>							
S: 11 T: 1 R: 17W HARLAN							
BOSTWICK IRRIGATION DISTRICT	FRANKLIN CANAL	IR	1.21	11/21/1955	A 8259		K
BOSTWICK IRRIGATION DISTRICT	FRANKLIN CANAL	IR	.76	05/21/1958	A 9623		K
BOSTWICK IRRIGATION DISTRICT	FRANKLIN CANAL	IR	.26	04/24/1959	A 9724		K
BOSTWICK IRRIGATION DISTRICT	FRANKLIN CANAL	IR	4.13	10/06/1966	A 10964		K
BOSTWICK IRRIGATION DISTRICT	FRANKLIN CANAL	IR	1.47	01/23/1973	A 12796		K
<u>ENDERS, STRUNK, HARLAN COUNTY, SWANSON AND HUGH BUTLER LAKE RESERVOIRS</u>							
S: 11 T: 1 R: 17W HARLAN							
BUREAU OF RECLAMATION	FRANKLIN CANAL	SI		11/13/1974	A 13268	A-8259	
BUREAU OF RECLAMATION	FRANKLIN CANAL	SI		11/13/1974	A 13268	A-9623	
BUREAU OF RECLAMATION	FRANKLIN CANAL	SI		11/13/1974	A 13268	A-9724	
BUREAU OF RECLAMATION	FRANKLIN CANAL	SI		11/13/1974	A 13268	A-10964	K
BUREAU OF RECLAMATION	FRANKLIN CANAL	SI		11/13/1974	A 13268	A-12796	K
<u>REPUBLICAN RIVER</u>							
S: 11 T: 1 R: 17W HARLAN							
BOSTWICK IRRIGATION DISTRICT	FRANKLIN CANAL	IR	.30	04/07/1976	A 14162		
<u>ENDERS, STRUNK, HARLAN COUNTY, SWANSON AND HUGH BUTLER LAKE RESERVOIRS</u>							
S: 11 T: 1 R: 17W HARLAN							
BUREAU OF RECLAMATION	FRANKLIN CANAL	SI		04/07/1976	A 14163	A-14162	
<u>REPUBLICAN RIVER</u>							
S: 11 T: 1 R: 17W HARLAN							
BOSTWICK IRRIGATION DISTRICT	FRANKLIN CANAL	IR	.81	06/11/1979	A 15488		
<u>ENDERS, STRUNK, HARLAN COUNTY, SWANSON AND HUGH BUTLER LAKE RESERVOIRS</u>							
S: 11 T: 1 R: 17W HARLAN							
BUREAU OF RECLAMATION	FRANKLIN CANAL	SI		07/11/1979	A 15518	A-15488	
<u>REPUBLICAN RIVER</u>							
S: 11 T: 1 R: 17W HARLAN							
BOSTWICK IRRIGATION DISTRICT	FRANKLIN CANAL	IR	1.44	05/05/1982	A 16099		
<u>ENDERS, STRUNK, HARLAN COUNTY, SWANSON AND HUGH BUTLER LAKE RESERVOIRS</u>							
S: 11 T: 1 R: 17W WEBSTER							
BUREAU OF RECLAMATION	FRANKLIN CANAL	SI		05/20/1982	A 16108	A-16099	
<u>REPUBLICAN RIVER</u>							
S: 11 T: 1 R: 17W HARLAN							
BOSTWICK IRRIGATION DISTRICT	NAPONEE CANAL	IR	10.33	02/26/1948	A 4217		K
BOSTWICK IRRIGATION DISTRICT	NAPONEE CANAL	IR	.66	04/16/1954	A 6220		K
<u>ENDERS, STRUNK, HARLAN COUNTY, SWANSON AND HUGH BUTLER LAKE RESERVOIRS</u>							
S: 11 T: 1 R: 17W HARLAN							
BUREAU OF RECLAMATION	NAPONEE CANAL	SI		04/16/1954	A 6225N	A-4217	K

SURFACE WATER RIGHTS DATA
CLAIMS, APPLICATIONS, AND APPROPRIATIONS IN DOWNSTREAM ORDER
DIVISION NO. 1B

SOURCE LOCATION APPROPRIATOR	CARRIER GAGE	USE	GRANT IN CFS/AF	DATE OF PRIORITY	DOCKET/ APP. NUMBER	ANNO. A-	FT. NT.
<u>ENDERS, STRUNK, HARLAN COUNTY, SWANSON AND HUGH BUTLER LAKE RESERVOIRS</u>							
S: 11 T: 1 R: 17W HARLAN BUREAU OF RECLAMATION	NAPONEE CANAL	SI		04/16/1954	A 6225N	A-6220	
<u>REPUBLICAN RIVER</u>							
S: 11 T: 1 R: 17W HARLAN BOSTWICK IRRIGATION DISTRICT	NAPONEE CANAL	IR	1.23	04/19/1957	A 9463		K
BOSTWICK IRRIGATION DISTRICT	NAPONEE CANAL	IR	.16	04/24/1959	A 9722		K
BOSTWICK IRRIGATION DISTRICT	NAPONEE CANAL	IR	2.41	10/06/1966	A 10965		K
<u>ENDERS, STRUNK, HARLAN COUNTY, SWANSON AND HUGH BUTLER LAKE RESERVOIRS</u>							
S: 11 T: 1 R: 17W HARLAN BUREAU OF RECLAMATION	NAPONEE CANAL	SI		11/13/1974	A 13269	A-9463	K
BUREAU OF RECLAMATION	NAPONEE CANAL	SI		11/13/1974	A 13269	A-9722	K
BUREAU OF RECLAMATION	NAPONEE CANAL	SI		11/13/1974	A 13269	A-10965	K
<u>REPUBLICAN RIVER</u>							
S: 11 T: 1 R: 17W HARLAN BOSTWICK IRRIGATION DISTRICT	NAPONEE CANAL	IR	.93	09/10/1982	A 16148		
<u>ENDERS, STRUNK, HARLAN COUNTY, SWANSON AND HUGH BUTLER LAKE RESERVOIRS</u>							
S: 11 T: 1 R: 17W HARLAN BUREAU OF RECLAMATION	NAPONEE CANAL	SI		10/21/1982	A 16156	A-16148	
<u>EUREKA CREEK</u>							
S: 36 T: 2 R: 17W HARLAN MAYNARD L & JANIS C GALL	PUMP	IR	1.65	09/09/1976	A 14453		
MAYNARD L GALL	GALL RESERVOIR	ST	3.00AF	08/21/1979	A 15567		
S: 1 T: 1 R: 17W HARLAN RONALD L HAWLEY ET AL	PUMP	IR	.48	05/21/1975	A 13587		
<u>REPUBLICAN RIVER</u>							
S: 12 T: 1 R: 17W HARLAN RONALD L HAWLEY ET AL	PUMP	IR	1.07	05/21/1975	A 13588		#
REPUBLICAN RIVER BELOW HARLAN COUNTY DAM							
S: 6 T: 1 R: 16W HARLAN RASMUSSEN	PUMP	IR	.43	06/05/1986	A 16493		
<u>CROW CREEK</u>							
S: 30 T: 1 R: 16W FRANKLIN DWAYNE HEER	PUMP	IR	.51	02/22/1977	A 14750		
<u>REPUBLICAN RIVER</u>							
S: 8 T: 1 R: 16W FRANKLIN CHRIS COPLEY	PUMP	IR	.58	05/13/1991	A 17072		
<u>TURKEY CREEK, TRIB. TO</u>							
S: 31 T: 6 R: 19W PHELPS ROY W PEARSON	PEARSON RESERVOIR	ST	4.30AF	04/06/1972	A 12579		
<u>TURKEY CREEK</u>							
S: 6 T: 4 R: 18W HARLAN BUSY B RANCH	PUMP	IR	4.40	12/22/1975	A 13914		

SURFACE WATER RIGHTS DATA
CLAIMS, APPLICATIONS, AND APPROPRIATIONS IN DOWNSTREAM ORDER
DIVISION NO. 1B

SOURCE LOCATION APPROPRIATOR	CARRIER GAGE	USE	GRANT IN CFS/AF	DATE OF PRIORITY	DOCKET/ APP. NUMBER	ANNOA.	FT. NT.
<u>TURKEY CREEK</u>							
S: 8 T: 4 R: 18W HARLAN ESTHER D FERDINAMD	PUMP	IR	.37	02/13/1973	A 12804		
S: 16 T: 4 R: 18W HARLAN LLOYD P & EVELYN MENNENGA	PUMP	IR	.39	03/21/1972	A 12558		
<u>TURKEY CREEK TRIB. TO</u>							
S: 4 T: 4 R: 18W HARLAN DEMPSEY W MCNIEL	MCNIEL RESERVOIR	ST	21.77AF	07/30/1962	A 10091		
<u>MCNIEL RESERVOIR</u>							
S: 4 T: 4 R: 18W HARLAN DEMPSEY W MCNIEL	PUMP	SO		11/26/1963	A 10261		
<u>TURKEY CREEK</u>							
S: 2 T: 3 R: 18W HARLAN ARLO G LIPPSTREU	PUMP	IR	1.05	05/11/1970	A 11936		
<u>TURKEY CREEK TRIB. TO</u>							
S: 17 T: 3 R: 17W HARLAN LEWIS ARTZ	PUMP	IR	.79	08/26/1974	A 13169		
S: 9 T: 3 R: 17W HARLAN GLADMAN FARMS INC	GLADMAN RESERVOIR	ST	7.03AF	04/11/1963	A 10173		
<u>TURKEY CREEK</u>							
S: 28 T: 3 R: 17W HARLAN MILFORD SUNDQUIST	PUMP	IR	.30	05/13/1968	A 11421		
S: 20 T: 2 R: 16W FRANKLIN GENE & AVIS HAYES REVOCABLE TRUST	PUMP	IR	.13	11/15/1948	A 4365		
GENE & AVIS HAYES REVOCABLE TRUST	PUMP	IR	1.77	08/12/1976	A 14390		
S: 29 T: 2 R: 16W FRANKLIN DALLAS L HARING	PUMP	IR	.68	03/02/1951	A 4815		
DALLAS L HARING	PUMP	IR	.45	12/15/1954	A 6915		
DALLAS L & JOLEAN A HARING	PUMP	IR	1.61	01/13/1975	A 13355		
S: 32 T: 2 R: 16W FRANKLIN VAL JEAN C JOHNSON	PUMP	IR	1.18	09/28/1966	A 10960		K
S: 4 T: 1 R: 16W FRANKLIN DELMER E & LEAH L BRADLEY	PUMP	IR	.33	07/25/1940	A 3216		
DELMER E & LEAH L BRADLEY	PUMP	IR	.08	05/28/1949	A 4475		
DELMER BRADLEY	PUMP	IR	.30	04/07/1976	A 14166		
DELMER BRADLEY	PUMP	IR	.23	04/07/1976	A 14166	A-3216	D
DELMER BRADLEY	PUMP	IR	.05	04/07/1976	A 14166	A-4475	D
LEWIS DRIEVER	PUMP	IR	.28	10/12/1989	A 16887		K
<u>REPUBLICAN RIVER</u>							
S: 8 T: 1 R: 16W FRANKLIN BERNICE H POST	PUMP	IR	2.92	06/06/1974	A 13043		K
SCHNUERLE & SCHNUERLE	PUMP	IR	.40	12/27/1976	A 14734	R P-467	
S: 16 T: 1 R: 16W FRANKLIN ROGER GRUWELL	PUMP	IR	1.00	04/26/1948	A 4250		

SURFACE WATER RIGHTS DATA
CLAIMS, APPLICATIONS, AND APPROPRIATIONS IN DOWNSTREAM ORDER
DIVISION NO. 1B

SOURCE LOCATION APPROPRIATOR	CARRIER GAGE	USE	GRANT IN CFS/AF	DATE OF PRIORITY	DOCKET/ APP. NUMBER	ANNOA.	FT. NT.
<u>REPUBLICAN RIVER</u>							
S: 16 T: 1 R: 16W FRANKLIN ROGER GRUWELL	PUMP	IR	.45	05/25/1957	A 9507		
ROGER GRUWELL	PUMP	IR	.69	01/12/1981	A 15745		
S: 15 T: 1 R: 16W FRANKLIN RONALD & CHRISTINE SINDT	PUMP	IR	.93	02/13/1973	A 12803		
S: 10 T: 1 R: 16W FRANKLIN KAHRS FARMS, INC	PUMP	IR	.75	04/15/1940	A 3134		
MARIE JACKSON	PUMP	IR	1.39	12/03/1975	A 13889		
<u>REBECCA CREEK</u>							
S: 26 T: 1 R: 16W FRANKLIN LOY DRAKE	PUMP	IR	.71	07/26/1974	A 13106		
<u>REPUBLICAN RIVER</u>							
S: 12 T: 1 R: 16W FRANKLIN DONALD L KENNEDY	PUMP	IR	1.36	01/14/1972	A 12485		
MAX L BONHAM	PUMP	IR	.43	08/16/1979	A 15556		
S: 1 T: 1 R: 16W FRANKLIN BEAN, DUNN & DUNN	PUMP	IR	.36	01/19/1940	A 3079		
<u>COTTONWOOD CREEK, BIG</u>							
S: 36 T: 2 R: 16W FRANKLIN ROBERT O & ELEANOR M CARLSON	PUMP	IR	.17	11/17/1976	A 14563		
S: 1 T: 1 R: 16W FRANKLIN MAX L BONHAM	PUMP	IR	.15	04/15/1991	A 17068	A-6221	D*
<u>REPUBLICAN RIVER</u>							
S: 6 T: 1 R: 15W FRANKLIN DONALD D DUNN	PUMP	IR	.42	04/27/1954	A 6244		
S: 7 T: 1 R: 15W FRANKLIN BONNIE KAHRS	PUMP	IR	.78	01/22/1940	A 3081		
S: 8 T: 1 R: 15W FRANKLIN KENNETH KAHRS	PUMP	IR	.44	07/30/1953	A 5429		
<u>COTTONWOOD CREEK, LITTLE</u>							
S: 6 T: 1 R: 15W FRANKLIN LINDY D GARDNER	PUMP	IR	.24	03/03/1949	A 4445		
LINDY D GARDNER	GARDNER CANAL	IR	1.74	03/20/1922	A 1647		
<u>REPUBLICAN RIVER</u>							
S: 8 T: 1 R: 15W FRANKLIN LOY DRAKE	PUMP	IR	.36	05/03/1978	A 15251		
S: 9 T: 1 R: 15W FRANKLIN LOY DRAKE	PUMP	IR	.34	06/03/1992	A 17191		
S: 8 T: 1 R: 15W FRANKLIN K & H FARMS, INC	PUMP	IR	1.18	06/25/1953	A 5363		
LOY DRAKE	PUMP	IR	.06	02/09/1950	A 4590		K
S: 10 T: 1 R: 15W FRANKLIN KAHRS FARMS, INC	PUMP	IR	.07	07/06/1990	A 16998		

SURFACE WATER RIGHTS DATA
CLAIMS, APPLICATIONS, AND APPROPRIATIONS IN DOWNSTREAM ORDER
DIVISION NO. 1B

SOURCE LOCATION APPROPRIATOR	CARRIER GAGE	USE	GRANT IN CFS/AF	DATE OF PRIORITY	DOCKET/ APP. NUMBER	ANNOA.	FT. NT.
<u>REPUBLICAN RIVER</u> S: 2 T: 1 R: 15W FRANKLIN KAHRS FARMS, INC	PUMP	IR	.33	10/05/1953	A 5626		K
<u>VINING CREEK</u> S: 28 T: 2 R: 15W FRANKLIN BONHAM FARMS, INC BONHAM FARMS, INC	JAMES CANAL JAMES RESERVOIR	IR ST	.21 22.00AF	02/28/1935 09/28/1935	A 2521 A 2559		
<u>JAMES RESERVOIR</u> S: 28 T: 2 R: 15W FRANKLIN BONHAM FARMS, INC BONHAM FARMS, INC	JAMES CANAL JAMES CANAL	S1 SO		09/28/1935 10/31/1940	A 2719 A 3318	A-2521	
<u>VINING CREEK</u> S: 28 T: 2 R: 15W FRANKLIN BONHAM FARMS, INC	JAMES RESERVOIR	SS	13.00AF	06/25/1946	A 3920	A-2559	A
<u>JAMES RESERVOIR</u> S: 28 T: 2 R: 15W FRANKLIN BONHAM FARMS, INC BONHAM FARMS, INC	JAMES CANAL JAMES CANAL	SO S1		08/23/1979 08/23/1979	A 15572 A 15572	A-3318	
<u>REPUBLICAN RIVER, TRIB. TO</u> S: 4 T: 1 R: 15W FRANKLIN KENNETH KAHRS	PUMP	IR	.43	04/04/1975	A 13529		
<u>REPUBLICAN RIVER</u> S: 1 T: 1 R: 15W FRANKLIN THOMAS C YELKEN	PUMP	IR	1.14	08/20/1979	A 15562		
<u>CENTER CREEK</u> S: 1 T: 4 R: 17W HARLAN JAMES L REISS	PUMP	IR	1.20	09/16/1969	A 11797		
S: 32 T: 4 R: 16W FRANKLIN RICHARD SCHEPLER ET AL	PUMP	IR	.62	01/03/1977	A 14621		
<u>CENTER CREEK, TRIB. TO</u> S: 33 T: 4 R: 16W FRANKLIN EUGENE & JEANNE ORTGIENEN	PUMP	IR	3.24	09/05/1975	A 13796		
<u>CENTER CREEK</u> S: 10 T: 3 R: 16W FRANKLIN WAYNE FOUTS	PUMP	IR	.09	10/18/1971	A 12401		K
<u>CENTER CREEK, TRIB. TO</u> S: 1 T: 3 R: 16W FRANKLIN WAYNE J GARRELTS	PUMP	IR	.71	02/22/1972	A 12513		
<u>CENTER CREEK</u> S: 22 T: 2 R: 15W FRANKLIN MAXIE J ROBINSON ET AL	PUMP	IR	1.24	05/19/1975	A 13585		
S: 26 T: 2 R: 15W FRANKLIN LEROY W HARMS	PUMP	IR	.54	12/18/1991	A 17137		
LEROY W HARMS	PUMP	IR	.63	04/13/1954	A 6175		

SURFACE WATER RIGHTS DATA
CLAIMS, APPLICATIONS, AND APPROPRIATIONS IN DOWNSTREAM ORDER
DIVISION NO. 1B

SOURCE LOCATION APPROPRIATOR	CARRIER GAGE	USE	GRANT IN CFS/AF	DATE OF PRIORITY	DOCKET/ APP. NUMBER	ANNOA.	FT. NT.
<u>CENTER CREEK</u>							
S: 26 T: 2 R: 15W FRANKLIN LEROY W HARMS	PUMP CENTER CREEK AT FRANKLIN, NE	IR	.19	12/29/1956	A 9065		#
S: 35 T: 2 R: 15W FRANKLIN CRAIG BONHAM	PUMP	IR	.16	03/21/1990	A 16956		
S: 36 T: 2 R: 15W FRANKLIN THOMAS C YELKEN	PUMP	IR	1.20	03/21/1990	A 16956	A-2691A	D
<u>REPUBLICAN RIVER</u>							
S: 6 T: 1 R: 14W FRANKLIN WYVERN CLINE	PUMP	IR	.47	12/23/1950	A 4782		
<u>CALUMET CREEK</u>							
S: 5 T: 1 R: 14W FRANKLIN RONALD M BOWMAN	PUMP	IR	.65	05/13/1991	A 17073		
<u>WALNUT RUN</u>							
S: 32 T: 2 R: 14W FRANKLIN GEORGE KLEEN	PUMP	IR	.36	06/10/1981	A 15889		
S: 31 T: 2 R: 14W FRANKLIN CHOQUETTE FARMS INC	PUMP	SI	.18	10/16/1991	A 17121	A-2691A	D
S: 31 T: 2 R: 14W FRANKLIN CHOQUETTE FARMS INC	PUMP	IR	.07	10/16/1991	A 17121		
<u>REPUBLICAN RIVER</u>							
S: 5 T: 1 R: 14W FRANKLIN JAY R ZIEGLER	PUMP	IR	1.51	03/07/1977	A 14774		
S: 4 T: 1 R: 14W FRANKLIN GUY PATTON	PUMP	IR	1.41	12/05/1967	A 11280		
S: 3 T: 1 R: 14W FRANKLIN R & J FARMS OF NEBRASKA, INC	PUMP	IR	.18	08/14/1957	A 9550		
BOSTWICK IRRIGATION DISTRICT	FRANKLIN PUMP CANAL	IR	.08	04/03/1946	A 2691BR	T-202	
BOSTWICK IRRIGATION DISTRICT	FRANKLIN PUMP CANAL	IR	14.93	02/28/1948	A 4227		K
BOSTWICK IRRIGATION DISTRICT	FRANKLIN PUMP CANAL	IR	1.47	04/16/1954	A 6222		K
<u>ENDERS, STRUNK, HARLAN COUNTY, SWANSON AND HUGH BUTLER LAKE RESERVOIRS</u>							
S: 3 T: 1 R: 14W FRANKLIN BUREAU OF RECLAMATION	FRANKLIN PUMP CANAL	SI		04/16/1954	A 6225P	A-4227	K
BUREAU OF RECLAMATION	FRANKLIN PUMP CANAL	SI		04/16/1954	A 6225P	A-6222	
BUREAU OF RECLAMATION	FRANKLIN PUMP CANAL	SI		04/16/1954	A 6225OR	T-203	
<u>REPUBLICAN RIVER</u>							
S: 3 T: 1 R: 14W FRANKLIN BOSTWICK IRRIGATION DISTRICT	FRANKLIN PUMP CANAL	IR	.11	10/06/1966	A 10962		
<u>ENDERS, STRUNK, HARLAN COUNTY, SWANSON AND HUGH BUTLER LAKE RESERVOIRS</u>							
S: 3 T: 1 R: 14W FRANKLIN BUREAU OF RECLAMATION	FRANKLIN PUMP CANAL	SI		05/25/1978	A 15268	A-10962	

SURFACE WATER RIGHTS DATA
CLAIMS, APPLICATIONS, AND APPROPRIATIONS IN DOWNSTREAM ORDER
DIVISION NO. 1B

SOURCE LOCATION APPROPRIATOR	CARRIER GAGE	USE	GRANT IN CFS/AF	DATE OF PRIORITY	DOCKET/ APP. NUMBER	ANNOA. FT. NT.
<u>REPUBLICAN RIVER</u>						
S: 3 T: 1 R: 14W FRANKLIN BOSTWICK IRRIGATION DISTRICT ENDERS, STRUNK, HARLAN COUNTY, SWANSON AND HUGH BUTLER LAKE RESERVOIRS	FRANKLIN PUMP CANAL	IR	.33	09/10/1982	A 16150	K
S: 3 T: 1 R: 14W FRANKLIN BUREAU OF RECLAMATION	FRANKLIN PUMP CANAL	SI		10/21/1982	A 16158	A-16150 K
<u>REPUBLICAN RIVER</u>						
S: 3 T: 1 R: 14W FRANKLIN MCNIFF FAMILY PARTNERSHIP	PUMP	IR	1.14	10/21/1975	A 13836	
MCNIFF FAMILY PARTNERSHIP LOVELY CREEK	PUMP	IR	1.84	05/16/1980	A 15647	
S: 22 T: 2 R: 14W FRANKLIN KAHRS & SONS PARTNERSHIP (BILL)	PUMP	IR	.69	09/24/1956	A 8851	
S: 26 T: 2 R: 14W FRANKLIN WILFORD WORMAN ESTATE	PUMP	IR	.69	02/19/1957	A 9224	
S: 35 T: 2 R: 14W FRANKLIN STEPHEN SIEL	PUMP	IR	.40	06/04/1992	A 17192	
<u>WORTHAM CREEK</u>						
S: 14 T: 1 R: 14W FRANKLIN R & J FARMS OF NEBRASKA, INC	SINDT RESERVOIR	ST	115.00AF	10/30/1944	A 3780	
<u>REPUBLICAN RIVER</u>						
S: 2 T: 1 R: 14W FRANKLIN R & J FARMS OF NEBRASKA, INC	PUMP	IR	1.57	04/09/1979	A 15447	
S: 1 T: 1 R: 14W FRANKLIN R & J FARMS OF NEBRASKA, INC	PUMP	IR	.33	08/04/1959	A 9744	K
S: 6 T: 1 R: 13W FRANKLIN RALPH & JOLENE SINDT	PUMP	IR	1.89	05/19/1965	A 10631	
S: 5 T: 1 R: 13W FRANKLIN STEVEN R SINDT	PUMP	IR	2.33	03/29/1989	A 16765	
JAY R ZIEGLER LOHFF CREEK	PUMP	IR	.36	08/07/1956	A 8728	K
S: 19 T: 1 R: 13W FRANKLIN JACK K CLINE	PUMP	IR	2.73	05/13/1953	A 5316	
<u>REPUBLICAN RIVER</u>						
S: 4 T: 1 R: 13W FRANKLIN JAY R ZIEGLER	PUMP	IR	1.21	03/31/1989	A 16766	
<u>SCHOOL CREEK</u>						
S: 33 T: 1 R: 13W FRANKLIN HAWKINS EQUIPMENT CO	SOUTH RESERVOIR SULLIVAN	ST	103.90AF	08/29/1984	A 16328	
<u>SOUTH RESERVOIR SULLIVAN</u>						
S: 33 T: 1 R: 13W FRANKLIN HAWKINS EQUIPMENT CO	PUMP	SO		05/10/1985	A 16379	

See "Use" definitions and footnotes on pages 141 and 142

SURFACE WATER RIGHTS DATA
CLAIMS, APPLICATIONS, AND APPROPRIATIONS IN DOWNSTREAM ORDER
DIVISION NO. 1B

SOURCE LOCATION APPROPRIATOR	CARRIER GAGE	USE	GRANT IN CFS/AF	DATE OF PRIORITY	DOCKET/ APP. NUMBER	ANNO. FT. NT.
<u>SCHOOL CREEK</u>						
S: 33 T: 1 R: 13W FRANKLIN HAWKINS EQUIPMENT CO	NORTH RESERVOIR SULLIVAN	ST	28.80AF	08/29/1984	A 16329	
S: 16 T: 1 R: 13W FRANKLIN GERALD H KUGLER	KUGLER RESERVOIR	ST	55.28AF	10/27/1961	A 9993	
S: 9 T: 1 R: 13W FRANKLIN DUANE & COLLEENE C MINNICK	PUMP	IR	.51	08/15/1974	A 13148	
<u>REPUBLICAN RIVER</u>						
S: 3 T: 1 R: 13W FRANKLIN GARY D HAMILTON	PUMP	IR	1.46	08/27/1953	A 5511	
<u>THOMPSON CREEK, WEST BRANCH</u>						
S: 32 T: 5 R: 15W KEARNEY MOTJIE CASPER	PUMP	IR	1.43	02/18/1976	A 14039	
<u>THOMPSON CREEK, WEST BRANCH, TRIB. TO</u>						
S: 8 T: 5 R: 15W KEARNEY ILLENE STRATMAN	PUMP	IR	.47	01/18/1979	A 15393	
S: 22 T: 5 R: 15W KEARNEY STRATMAN & DUNCAN	PUMP	IR	.33	01/18/1979	A 15394	
S: 35 T: 5 R: 15W KEARNEY RUDOLPH H STRATMAN	PUMP	IR	1.12	01/18/1979	A 15395	
<u>THOMPSON CREEK, WEST BRANCH</u>						
S: 10 T: 4 R: 15W FRANKLIN LOSCHEN FARMS, INC	PUMP	IR	.36	01/27/1977	A 14661	
<u>THOMPSON CREEK, WEST BRANCH, TRIB. TO</u>						
S: 8 T: 4 R: 14W FRANKLIN WILLIAM R NIELSEN	PUMP	IR	.84	07/27/1987	A 16578	
<u>SCHMIDT RESERVOIR</u>						
S: 27 T: 4 R: 14W FRANKLIN PHILIP VRANA	PUMP	SO		AF 05/20/1993	A 17288	*
<u>THOMPSON CREEK, WEST BRANCH, TRIB. TO</u>						
S: 27 T: 4 R: 14W FRANKLIN THOMAS G SCHMIDT	SCHMIDT RESERVOIR	ST	29.70AF	05/20/1993	A 17287	
S: 15 T: 3 R: 15W FRANKLIN HAROLD ADAM	PUMP	IR	2.29	02/08/1977	A 14697	
S: 1 T: 3 R: 15W FRANKLIN NOBLE O JOHNSON	PUMP	IR	.71	07/02/1969	A 11744	
S: 13 T: 3 R: 15W FRANKLIN HAROLD ADAM	PUMP	IR	2.69	02/08/1977	A 14696	
EDWARD H DALLMANN FARMS LTD	PUMP	IR	.84	09/16/1976	A 14469	K
S: 11 T: 2 R: 14W FRANKLIN VICTOR SCHURMAN	PUMP	IR	.43	04/11/1975	A 13547	
<u>THOMPSON CREEK, EAST BRANCH</u>						
S: 4 T: 2 R: 13W FRANKLIN LEONARD V YELKEN	PUMP	IR	.35	07/21/1953	A 5403	

SURFACE WATER RIGHTS DATA
CLAIMS, APPLICATIONS, AND APPROPRIATIONS IN DOWNSTREAM ORDER
DIVISION NO. 1B

SOURCE LOCATION APPROPRIATOR	CARRIER GAGE	USE	GRANT IN CFS/AF	DATE OF PRIORITY	DOCKET/ APP. NUMBER	ANNOA.	FT. NT.
<u>THOMPSON CREEK</u>							
S: 10 T: 2 R: 13W FRANKLIN JAMES & BERNARD HOLMBERG	PUMP	IR	.11	07/24/1953	A 5408		
<u>CRYSTAL SPRINGS</u>							
S: 10 T: 2 R: 13W FRANKLIN JAMES & BERNARD HOLMBERG	CRYSTAL SPRINGS CANAL	IR	.28	08/17/1921	A 1615		
<u>THOMPSON CREEK</u>							
S: 15 T: 2 R: 13W FRANKLIN THOMAS E RUSSELL	PUMP	IR	1.14	07/18/1974	A 13085		
ELTON D KUGLER	PUMP	IR	1.14	02/10/1978	A 15180		
S: 22 T: 2 R: 13W FRANKLIN HAMILTON & GOODER	PUMP	IR	.93	07/18/1974	A 13084		
STAN ZALIKOWSKI	PUMP	IR	.31	08/06/1979	A 15541		
S: 27 T: 2 R: 13W FRANKLIN JOHN SCOTT ZIEGLER	PUMP	IR	.73	01/16/1935	A 2505		
CLARENCE H & JUNE E LAMMERS	PUMP	IR	.63	04/26/1957	A 9470		
S: 35 T: 2 R: 13W FRANKLIN WILLIAM A GOOSIC III	PUMP	IR	.11	01/09/1976	A 13929		#K
<u>THOMPSON CREEK AT RIVERTON, NE</u>							
<u>REPUBLICAN RIVER</u>							
S: 11 T: 1 R: 13W FRANKLIN RALPH A J PORTER	PUMP	IR	1.29	03/30/1981	A 15816		
<u>ROCK CREEK</u>							
S: 26 T: 1 R: 13W FRANKLIN HAWKINS EQUIPMENT CO	SOUTH RESERVOIR HOME	ST	45.70AF	08/29/1984	A 16326		
<u>SOUTH RESERVOIR HOME</u>							
S: 26 T: 1 R: 13W FRANKLIN HAWKINS EQUIPMENT CO	PUMP	SO		05/08/1985	A 16377		
HAWKINS EQUIPMENT CO	PUMP	SI		05/08/1985	A 16377	A-15571	
<u>ROCK CREEK</u>							
S: 27 T: 1 R: 13W FRANKLIN HAWKINS EQUIPMENT CO	NORTH RESERVOIR HOME	ST	65.90AF	08/29/1984	A 16327		
HAWKINS EQUIPMENT CO	PUMP	IR	1.36	08/22/1979	A 15571		
<u>REPUBLICAN RIVER</u>							
S: 11 T: 1 R: 13W FRANKLIN RICHARD & JERRY BUSH	PUMP	IR	1.41	08/18/1972	A 12716		
S: 12 T: 1 R: 13W FRANKLIN ROBERT D MINNICK	PUMP	IR	1.53	12/12/1979	A 15602		
EDNA M ECKHARDT	PUMP	IR	.18	07/28/1954	A 6504		K
DENNIS L. ERKENBRACK	PUMP	IR	2.37	05/15/1991	A 17074		
S: 7 T: 1 R: 12W WEBSTER RUBY M. SCHARFF	PUMP	IR	.76	07/18/1953	A 5395		
S: 5 T: 1 R: 12W WEBSTER ALECK & JUNE ARNESON	PUMP	IR	.23	04/17/1933	A 2318		

SURFACE WATER RIGHTS DATA
CLAIMS, APPLICATIONS, AND APPROPRIATIONS IN DOWNSTREAM ORDER
DIVISION NO. 1B

SOURCE LOCATION APPROPRIATOR	CARRIER GAGE	USE	GRANT IN CFS/AF	DATE OF PRIORITY	DOCKET/ APP NUMBER	ANNOA.	FT. NT.
<u>REPUBLICAN RIVER</u>							
S: 5 T: 1 R: 12W WEBSTER							
ALECK & JUNE ARNESON	PUMP	IR	.25	03/11/1942	A 3558		
ALECK ARNESON	PUMP	IR	2.16	01/19/1972	A 12486		
ALECK ARNESON	PUMP	IR	.22	01/19/1972	A 12486	A-3558	D
<u>FARMERS CREEK WEST FORK</u>							
S: 17 T: 2 R: 12W WEBSTER							
CARL D MELINE	PUMP	IR	.48	08/08/1953	A 5450		
<u>FARMERS CREEK</u>							
S: 29 T: 2 R: 12W WEBSTER							
CARL D MELINE	PUMP	IR	.69	03/20/1973	A 12836		
ALETHA O HANSEN	PUMP	IR	.98	04/17/1969	A 11689		
<u>REPUBLICAN RIVER</u>							
S: 5 T: 1 R: 12W WEBSTER							
R & J FARMS OF NEBRASKA, INC	PUMP	IR	2.54	04/18/1973	A 12858		
<u>WALNUT CREEK</u>							
S: 32 T: 1 R: 12W WEBSTER							
CLARENCE A TALKINGTON ESTATE	PUMP	IR	1.14	04/20/1971	A 12227		K
CLARENCE A TALKINGTON ESTATE	TALKINGTON RESERVOIR NO.1	ST	.11AF	08/15/1978	A 15315		
<u>TALKINGTON RESERVOIR NO. 1</u>							
S: 32 T: 1 R: 12W WEBSTER							
CLARENCE A TALKINGTON ESTATE	PUMP	SO		08/15/1978	A 15316		
<u>WALNUT CREEK</u>							
S: 32 T: 1 R: 12W WEBSTER							
CLARENCE A TALKINGTON ESTATE	TALKINGTON RESERVOIR NO.2	ST	13.20AF	08/15/1978	A 15317		
CLARENCE A TALKINGTON ESTATE	TALKINGTON RESERVOIR NO.3	ST	30.00AF	08/15/1978	A 15319		
<u>TALKINGTON RESERVOIR NO. 2</u>							
S: 33 T: 1 R: 12W WEBSTER							
CLARENCE A, DALE & CLARENCE TALKINGTON	PUMP	SO		08/15/1978	A 15318		
<u>TALKINGTON RESERVOIR NO. 3</u>							
S: 33 T: 1 R: 12W WEBSTER							
CLARENCE A, DALE & CLARENCE TALKINGTON	PUMP	SO		08/15/1978	A 15320		
<u>WALNUT CREEK</u>							
S: 29 T: 1 R: 12W WEBSTER							
DENNIS D HOLTZEN	PUMP	IR	.21	02/25/1972	A 12522		K
DENNIS D HOLTZEN	PUMP	IR	1.35	02/01/1983	A 16170		
<u>REPUBLICAN RIVER</u>							
S: 4 T: 1 R: 12W WEBSTER							
MARION A ARNESON	PUMP	IR	.84	10/26/1981	A 16011		
R & J FARMS OF NEBRASKA, INC	PUMP	IR	1.24	06/07/1973	A 12884		
R & J FARMS OF NEBRASKA, INC	PUMP	IR	1.20	02/12/1974	A 12981		
ALECK ARNESON	PUMP	IR	.42	08/16/1979	A 15555		
S: 2 T: 1 R: 12W WEBSTER							
HAROLD E MITCHELL	PUMP	IR	.29	03/30/1976	A 14127		

SURFACE WATER RIGHTS DATA
CLAIMS, APPLICATIONS, AND APPROPRIATIONS IN DOWNSTREAM ORDER
DIVISION NO. 1B

SOURCE LOCATION APPROPRIATOR	CARRIER GAGE	USE	GRANT IN CFS/AF	DATE OF PRIORITY	DOCKET/ APP. NUMBER	ANNOA.	FT. NT.
<u>REPUBLICAN RIVER</u>							
S: 2 T: 1 R: 12W WEBSTER							
HAROLD E MITCHELL	PUMP	IR	.08	05/03/1955	A 7439		
BERNARD SPRAGUE ET AL	PUMP	IR	.19	10/27/1953	A 5676		
G P J COMPANY	PUMP	IR	.33	04/17/1954	A 6227		
S: 7 T: 1 R: 11W WEBSTER							
LEROY W THOM	PUMP	IR	4.16	04/12/1973	A 12856		
S: 8 T: 1 R: 11W WEBSTER							
ROBERT C & CHARLES F REIHER	PUMP	IR	.49	04/15/1963	A 10177		
<u>LOUISA CREEK</u>							
S: 17 T: 1 R: 11W WEBSTER							
TIM KELLIHER	PUMP	IR		08/03/1994	A 17388		*
<u>REPUBLICAN RIVER</u>							
S: 9 T: 1 R: 11W WEBSTER							
DELBERT LEWIS	PUMP	IR	1.36	08/31/1940	A 3248		
<u>INDIAN CREEK</u>							
S: 20 T: 2 R: 11W WEBSTER							
HANSEN-WULF INC	PUMP	IR	.81	09/08/1978	A 15339		
<u>REPUBLICAN RIVER</u>							
S: 10 T: 1 R: 11W WEBSTER							
MARY LOU MCCrackEN	PUMP	IR	1.36	11/29/1971	A 12450		
S: 12 T: 1 R: 11W WEBSTER							
WILLIAM A LETSON	PUMP	IR	.72	06/20/1966	A 10869		
GEORGE E & JARALIE A SHUTE	PUMP	IR	.11	10/27/1953	A 5677		K
S: 7 T: 1 R: 10W WEBSTER							
WILLIAM R & ELAINE C BEEZLEY	PUMP	IR	.19	08/28/1940	A 3244		
S: 5 T: 1 R: 10E WEBSTER							
FAITH WELTER	PUMP	IR	1.20	09/01/1987	A 16591		
<u>CROOKED CREEK</u>							
S: 26 T: 2 R: 11W WEBSTER							
JEANETTE H JOHNSON	PUMP	IR	1.04	05/05/1975	A 13571		K
<u>REPUBLICAN RIVER</u>							
S: 4 T: 1 R: 10W WEBSTER							
VERLIN HARRIS	PUMP	IR	.98	09/26/1952	A 5038	T113	K
S: 9 T: 1 R: 10W WEBSTER							
BOWEN BROS, INC	PUMP	IR	1.17	08/03/1953	A 5439		K
S: 10 T: 1 R: 10W WEBSTER							
KENNETH L & KATHRYN BOWEN	PUMP	IR	.60	07/10/1989	A 16841		
KENNETH L & KATHRYN BOWEN	PUMP	IR	.83	07/10/1989	A 16841	A-5439	D
S: 3 T: 1 R: 10W WEBSTER							
RASSER FARMS INC	RASSER BROTHERS CANAL	IR	1.02	01/24/1934	A 2357		
S: 10 T: 1 R: 10W WEBSTER							
ORD BROTHERS	PUMP	IR	1.02	02/07/1948	A 4205		

SURFACE WATER RIGHTS DATA
CLAIMS, APPLICATIONS, AND APPROPRIATIONS IN DOWNSTREAM ORDER
DIVISION NO. 1B

SOURCE LOCATION APPROPRIATOR	CARRIER GAGE	USE	GRANT IN CFS/AF	DATE OF PRIORITY	DOCKET/ APP. NUMBER	ANNOA.	FT. NT.
<u>HICKS CREEK, TRIB. TO</u> S: 15 T: 1 R: 10W WEBSTER BOWEN BROS, INC	KENT RESERVOIR	ST	6.81AF	06/07/1962	A 10078		
<u>HICKS CREEK</u> S: 9 T: 1 R: 10W WEBSTER LEONARD O GRIFFITH	PUMP	IR	.04	04/05/1954	A 6163		K
<u>REPUBLICAN RIVER</u> S: 10 T: 1 R: 10W WEBSTER LARRY E & GLENDA M TIETJEN LARRY TIETJEN LARRY TIETJEN	PUMP PUMP PUMP	IR IR IR	.56 .52 .36	07/23/1953 09/04/1992 09/04/1992	A 5406 A 17221 A 17221	A-5406	
S: 11 T: 1 R: 10W WEBSTER G EDWARD TIETJEN	PUMP	IR	.44	07/29/1953	A 5426		
S: 10 T: 1 R: 10W WEBSTER LARRY TIETJEN	PUMP	IR	.41	09/04/1992	A 17221	A-5426	D
S: 11 T: 1 R: 10W WEBSTER GERALD GLEASON	PUMP	IR	1.81	05/20/1966	A 10852		
<u>ELM CREEK</u> S: 21 T: 2 R: 10W WEBSTER DUANE STUECK	PUMP	IR	.67	03/04/1968	A 11354		
<u>ELM CREEK, TRIB. TO</u> S: 5 T: 2 R: 10W WEBSTER HARVEY GESTRING	GESTRING POND	ST	40.10AF	06/25/1968	A 11461		
<u>ELM CREEK</u> S: 22 T: 2 R: 10W WEBSTER WAYNE BOMIFAS	PUMP	IR	.32	12/02/1955	A 8272		
<u>ELM CREEK, TRIB. TO</u> S: 21 T: 2 R: 10W WEBSTER UNIVERSITY OF NEBRASKA-LINCOLN	ELM CREEK RESERVOIR 21-B	ST	55.00AF	09/16/1993	A 17314		
<u>ELM CREEK</u> S: 27 T: 2 R: 10W WEBSTER GARY D RASSER	PUMP	IR	.35	05/10/1968	A 11418		
S: 34 T: 2 R: 10W WEBSTER FRANCIS & MABEL M DOYLE	PUMP ELM CREEK AT AMBOY, NE	IR IR	.63	04/03/1968	A 11385		#
S: 3 T: 1 R: 10W WEBSTER BEATRICE B WATSON RASSER FARMS INC BEATRICE B WATSON	PUMP PUMP PUMP	IR IR IR	.12 .45 .29	11/05/1954 04/26/1939 05/29/1964	A 6806 A 2917 A 10376		K
S: 2 T: 1 R: 10W WEBSTER ORD BROTHERS	PUMP	IR	.82	02/07/1948	A 4206		K
S: 12 T: 1 R: 10W WEBSTER FREY BROTHERS FREY BROTHERS	PUMP PUMP	IR IR	.27 .11	05/02/1950 04/28/1956	A 4665 A 8525		K K

SURFACE WATER RIGHTS DATA
CLAIMS, APPLICATIONS, AND APPROPRIATIONS IN DOWNSTREAM ORDER
DIVISION NO. 1B

SOURCE LOCATION APPROPRIATOR	CARRIER GAGE	USE	GRANT IN CFS/AF	DATE OF PRIORITY	DOCKET/ APP. NUMBER	ANNOA.	FT. NT.
<u>REPUBLICAN RIVER</u>							
S: 12 T: 1 R: 10W WEBSTER PHILIP L. GLEASON	PUMP	IR	.74	07/05/1988	A 16681		
S: 7 T: 1 R: 9W WEBSTER BOSTWICK IRRIGATION DISTRICT	SUPERIOR CANAL	IR	39.29	04/03/1946	A 2691CR	P-326	K
BOSTWICK IRRIGATION DISTRICT	SUPERIOR CANAL	IR	.06	02/26/1948	A 4221		K
BOSTWICK IRRIGATION DISTRICT	SUPERIOR CANAL	IR	1.87	04/16/1954	A 6223		K
<u>ENDERS, STRUNK, HARLAN COUNTY, SWANSON AND HUGH BUTLER LAKE RESERVOIRS</u>							
S: 7 T: 1 R: 9W WEBSTER BUREAU OF RECLAMATION	SUPERIOR CANAL	SI		04/16/1954	A 6225R	A-2691CR	K
BUREAU OF RECLAMATION	SUPERIOR CANAL	SI		04/16/1954	A 6225R	A-6223	K
<u>REPUBLICAN RIVER</u>							
S: 7 T: 1 R: 9W WEBSTER BOSTWICK IRRIGATION DISTRICT	SUPERIOR CANAL	IR	.64	04/24/1959	A 9723		K
BOSTWICK IRRIGATION DISTRICT	SUPERIOR CANAL	IR	.70	12/30/1960	A 9875		K
BOSTWICK IRRIGATION DISTRICT	SUPERIOR CANAL	IR	1.04	10/06/1966	A 10966		K
<u>ENDERS, STRUNK, HARLAN COUNTY, SWANSON AND HUGH BUTLER LAKE RESERVOIRS</u>							
S: 7 T: 1 R: 9W WEBSTER BUREAU OF RECLAMATION	SUPERIOR CANAL	SI		11/13/1974	A 13271	A-9723	K
BUREAU OF RECLAMATION	SUPERIOR CANAL	SI		11/13/1974	A 13271	A-9875	K
BUREAU OF RECLAMATION	SUPERIOR CANAL	SI		11/13/1974	A 13271	A-10966	K
<u>REPUBLICAN RIVER</u>							
S: 11 T: 1 R: 9W WEBSTER BOSTWICK IRRIGATION DISTRICT	SUPERIOR CANAL	IR	1.67	05/05/1982	A 16100		
<u>ENDERS, STRUNK, HARLAN COUNTY, SWANSON AND HUGH BUTLER LAKE RESERVOIRS</u>							
S: 7 T: 1 R: 9W WEBSTER BUREAU OF RECLAMATION	SUPERIOR CANAL	SI		05/20/1982	A 16107	A-16100	
<u>REPUBLICAN RIVER</u>							
S: 7 T: 1 R: 9W WEBSTER BOSTWICK IRRIGATION DISTRICT	COURTLAND CANAL	IR	11.95	02/26/1948	A 4222		K
BOSTWICK IRRIGATION DISTRICT	COURTLAND CANAL	IR	.84	04/16/1954	A 6224		K
<u>ENDERS, STRUNK, HARLAN COUNTY AND SWANSON RESERVOIRS</u>							
S: 7 T: 1 R: 9W WEBSTER BUREAU OF RECLAMATION	COURTLAND CANAL	SI		04/16/1954	A 6225S	A-4222	K
BUREAU OF RECLAMATION	COURTLAND CANAL	SI		04/16/1954	A 6225S	A-6224	K
<u>REPUBLICAN RIVER</u>							
S: 7 T: 1 R: 9W WEBSTER BOSTWICK IRRIGATION DISTRICT	COURTLAND CANAL	IR	1.94	10/06/1966	A 10963		K
BOSTWICK IRRIGATION DISTRICT	COURTLAND CANAL	IR	.49	09/20/1974	A 13210		K
<u>ENDERS, STRUNK, HARLAN COUNTY, SWANSON AND HUGH BUTLER LAKE RESERVOIRS</u>							
S: 7 T: 1 R: 9W WEBSTER BUREAU OF RECLAMATION	COURTLAND CANAL	SI		11/13/1974	A 13270	A-10963	K

SURFACE WATER RIGHTS DATA
CLAIMS, APPLICATIONS, AND APPROPRIATIONS IN DOWNSTREAM ORDER
DIVISION NO. 1B

SOURCE LOCATION APPROPRIATOR	CARRIER GAGE	USE	GRANT IN CFS/AF	DATE OF PRIORITY	DOCKET/ APP NUMBER	ANNOA.	F.T. NT.
<u>REPUBLICAN RIVER</u>							
S: 7 T: 1 R: 9W WEBSTER BOSTWICK IRRIGATION DISTRICT	COURTLAND CANAL COURTLAND CANAL AT NEBRASKA-KANSAS STATE LINE	IR	.70	09/10/1982	A 16149		K#
<u>ENDERS, STRUNK, HARLAN COUNTY, SWANSON AND HUGH BUTLER LAKE RESERVOIRS</u>							
S: 7 T: 1 R: 9W WEBSTER BUREAU OF RECLAMATION BUREAU OF RECLAMATION	COURTLAND CANAL COURTLAND CANAL REPUBLICAN RIVER NEAR GUIDE ROCK, NE	SI SI		10/21/1983 10/21/1983	A 16157 A 16157	A-13210 A-16149	K #
<u>REPUBLICAN RIVER</u>							
S: 8 T: 1 R: 9W WEBSTER FLOYD L & EDYTHE SHIPMAN	PUMP	IR	1.76	10/09/1950	A 4753		
S: 9 T: 1 R: 9W WEBSTER RICKY HOWELL	PUMP	IR	.57	02/18/1957	A 9213		
<u>REPUBLICAN RIVER TRIB. TO</u>							
S: 17 T: 1 R: 9W WEBSTER OHMSTEDE HEIRS	OHMSTEDE RESERVOIR	ST	236.00AF	08/31/1946	A 3951		
S: 17 T: 1 R: 9W WEBSTER OHMSTEDE HEIRS OHMSTEDE HEIRS OHMSTEDE HEIRS	OHMSTEDE CANAL OHMSTEDE CANAL OHMSTEDE CANAL	SI SI SO		08/31/1946 08/31/1946 08/31/1946	A 3952 A 3952 A 3952	A-6224 A-10963	
<u>REPUBLICAN RIVER</u>							
S: 9 T: 1 R: 9W WEBSTER BRYCE & FRANCES OHMSTEDE BRYCE & FRANCES OHMSTEDE	PUMP PUMP REPUBLICAN RIVER AT GUIDE ROCK, NE	IR IR	.41 .33	12/04/1953 07/21/1953	A 5771 A 5404		K #
S: 15 T: 1 R: 9W WEBSTER WALTER CROZIER	PUMP	IR	.15	11/14/1947	A 4143		
S: 18 T: 1 R: 8W NUCKOLLS HAROLD & CLAUD THOMPSON	PUMP	IR	.08	04/14/1949	A 4463		K
S: 17 T: 1 R: 8W NUCKOLLS GARY LILLICH	PUMP	IR	6.55	11/03/1969	A 11820		
<u>GIMLET CREEK TRIB. TO</u>							
S: 28 T: 1 R: 8W NUCKOLLS THOMPSON & JOHNSTON BROTHERS	JOHNSTON & THOMPSON RES.	ST	36.30AF	06/23/1967	A 11184		
<u>REPUBLICAN RIVER</u>							
S: 21 T: 1 R: 8W NUCKOLLS BOB KEIFER ETAL	PUMP	IR	3.17	12/22/1930	A 2167		K
S: 16 T: 1 R: 8W NUCKOLLS RICHARD L & MARGARET SUND	PUMP	IR	2.36	11/03/1969	A 11820	R P-407	
<u>BEAVER CREEK</u>							
S: 14 T: 2 R: 9W WEBSTER JAKE KINDSCHER	PUMP	IR	.37	04/09/1956	A 8467		

SURFACE WATER RIGHTS DATA
CLAIMS, APPLICATIONS, AND APPROPRIATIONS IN DOWNSTREAM ORDER
DIVISION NO. 1B

SOURCE LOCATION APPROPRIATOR	CARRIER GAGE	USE	GRANT IN CFS/AF	DATE OF PRIORITY	DOCKET/ APP. NUMBER	ANNOA. FT. NT.
<u>REPUBLICAN RIVER</u>						
S: 22 T: 1 R: 8W NUCKOLLS ROBERT A STRMAD	PUMP	IR	.49	07/29/1980	A 15691	
S: 30 T: 1 R: 7W NUCKOLLS SCULLY ESTATES LIMITED PARTNERSHIP (THE)	PUMP	IR	.30	03/23/1957	A 9396	
S: 29 T: 1 R: 7W NUCKOLLS BAIRD TRUST & SAMUEL P BAIRD	PUMP	IR	1.39	05/24/1955	A 7586	
BAIRD TRUST & SAMUEL P BAIRD	PUMP	IR	1.38	03/07/1956	A 8401	A-7586 D
S: 28 T: 1 R: 7W NUCKOLLS SCULLY ESTATES LIMITED PARTNERSHIP (THE)	PUMP	IR	1.73	08/12/1953	A 5468	
LOREN AHRENS	PUMP	IR	.41	08/12/1953	A 5468 R P-436	
S: 27 T: 1 R: 7W NUCKOLLS IDEAL CEMENT COMPANY	PUMP NO. 1	MF	9.50	09/10/1947	A 4109	
IDEAL BASIC INDUSTRIES, INC	PUMP NO. 2	MF	2.00	09/10/1947	A 4109 R P-425	
S: 34 T: 1 R: 7W NUCKOLLS FRANK, A CRAIG, & P D JONES	PUMP	IR	1.67	02/26/1948	A 4222 R P-385	K
S: 27 T: 1 R: 7W NUCKOLLS SULLIVAN DAIRY, INC	PUMP	IR	.19	07/30/1968	A 11520	
S: 35 T: 1 R: 7W NUCKOLLS HOWARD M CRILLY	MENDELL CANAL	IR	.21	09/07/1932	A 2283	K
<u>REPUBLICAN RIVER, TRIB. TO</u>						
S: 33 T: 1 R: 7W NUCKOLLS HARRY JENSEN	PUMP	IR	1.26	05/28/1971	A 12285	
<u>REPUBLICAN RIVER</u>						
S: 35 T: 1 R: 7W NUCKOLLS DENNY K & ADELINE R MEYER	PUMP	IR	.87	08/26/1940	A 3240 R P-303	
<u>LOST CREEK, TRIB. TO</u>						
S: 21 T: 2 R: 7W NUCKOLLS FRED H SCHIERMEYER	SCHIERMEYER RESERVOIR	ST	68.30AF	11/10/1971	A 12425	
<u>SCHIERMEYER RESERVOIR</u>						
S: 21 T: 2 R: 7W NUCKOLLS FRED H SCHIERMEYER	PUMP	SO		02/04/1972	A 12499	
<u>LOST CREEK, TRIB. TO</u>						
S: 15 T: 2 R: 7W NUCKOLLS CHESTER B GEBHARDS	GEBHARDS RESERVOIR	ST	48.30AF	08/15/1967	A 11226	
<u>LOST CREEK</u>						
S: 23 T: 1 R: 7W NUCKOLLS MILAN HANSEN	PUMP	IR	.41	02/18/1992	A 17143	
<u>REPUBLICAN RIVER</u>						
S: 31 T: 1 R: 6W NUCKOLLS FLOYD R BUTLER	PUMP	IR	.59	09/03/1940	A 3252 R P-329	
FLOYD R BUTLER	PUMP	IR	.03	05/09/1941	A 3443 R	
FLOYD R BUTLER	PUMP	IR	.59	03/15/1956	A 8422 R A3252P329 D	
FLOYD R BUTLER	PUMP	IR	.03	03/15/1956	A 8422 R A3443P329 D	

SURFACE WATER RIGHTS DATA
CLAIMS, APPLICATIONS, AND APPROPRIATIONS IN DOWNSTREAM ORDER
DIVISION NO. 1B

SOURCE LOCATION APPROPRIATOR	CARRIER GAGE	USE	GRANT IN CFS/AF	DATE OF PRIORITY	DOCKET/ APP NUMBER	ANNOA.	FT. NT.
<u>BLAKELY CREEK, TRIB. TO</u> S: 30 T: 2 R: 6W NUCKOLLS BILL HILL	BILL HILL RESERVOIR	ST	33.20AF	06/23/1986	A 16501		
<u>LOST CREEK, TRIB. TO</u> S: 23 T: 2 R: 7W NUCKOLLS DALE FRAHM	FRAHM RESERVOIR	ST	30.70AF	05/15/1985	A 16381		
<u>BLAKELY CREEK</u> S: 12 T: 1 R: 7W NUCKOLLS SUPERIOR COUNTRY CLUB	PUMP	IR	.86	06/18/1973	A 12885		
<u>OAK CREEK</u> S: 31 T: 2 R: 6W NUCKOLLS GEORGE HIGER JR	HIGER RESERVOIR	ST	76.40AF	08/07/1968	A 11527		
<u>HIGER RESERVOIR</u> S: 31 T: 2 R: 6W NUCKOLLS GEORGE HIGER JR	PUMP	SO		06/23/1969	A 11735		
<u>REPUBLICAN RIVER</u> S: 31 T: 1 R: 6W NUCKOLLS RUTH BROWN	PUMP	IR	.31	04/09/1991	A 17065		D
	PUMP	IR	.85	04/09/1991	A 17065	A-2691CR	D
	PUMP	IR	1.07	12/23/1980	A 15741		
	PUMP	IR		03/22/1994	A 17359		*
<u>VALLEY HOME CREEK</u> S: 33 T: 1 R: 6W NUCKOLLS GRACE ERICKSON	SAUL RESERVOIR	ST	8.00AF	08/09/1951	A 4897		
<u>SAUL RESERVOIR</u> S: 33 T: 1 R: 6W NUCKOLLS GRACE ERICKSON	PUMP	SI		08/23/1951	A 4957	A-2691CR	
<u>BELL CREEK</u> S: 33 T: 1 R: 6W NUCKOLLS MASON, KATHLEEN & WILMA ELY	PUMP	IR	1.87	03/04/1977	A 14773		
	PUMP	IR	.28	03/26/1956	A 7494		
<u>C R POTTER ESTATE</u> <u>CROSBY CREEK, TRIB. TO</u> S: 23 T: 1 R: 6W NUCKOLLS JAMES L MILLER	NELSON RESERVOIR	ST	24.90AF	08/07/1961	A 9966		
<u>NELSON RESERVOIR</u> S: 23 T: 1 R: 6W NUCKOLLS JAMES L MILLER	PUMP	SO		10/17/1962	A 10117		
<u>CROSBY CREEK, TRIB. TO</u> S: 15 T: 1 R: 6W NUCKOLLS HOWARD BLACKSTONE	BLACKSTONE RESERVOIR	ST	45.15AF	06/16/1971	A 12297		

SURFACE WATER RIGHTS DATA
 CLAIMS, APPLICATIONS, AND APPROPRIATIONS IN DOWNSTREAM ORDER
 DIVISION NO. 1B

SOURCE LOCATION APPROPRIATOR	CARRIER GAGE	USE	GRANT IN CFS/AF	DATE OF PRIORITY	DOCKET/ APP. NUMBER	ANNOA.	FT. NT.
<u>BLACKSTONE RESERVOIR</u> S: 15 T: 1 R: 6W NUCKOLLS HOWARD BLACKSTONE	PUMP	SO		06/21/1973	A 12889		
<u>CROSBY CREEK</u> S: 27 T: 1 R: 6W NUCKOLLS JOHN W MCNULTY	PUMP	IR	.48	04/19/1977	A 14914	A-2691CR	D
S: 34 T: 1 R: 6W NUCKOLLS A H & MINA KOTTMEYER	PUMP	IR	.40	05/04/1955	A 7443		#
REPUBLICAN RIVER, TRIB. TO S: 5 T: 1 R: 5W NUCKOLLS MARTIN TIETJEN	TIETJEN RESERVOIR	ST	99.60AF	06/03/1985	A 16389		
<u>TIETJEN RESERVOIR</u> S: 5 T: 1 R: 5W NUCKOLLS MARTIN TIETJEN	PUMP	SO		05/01/1984	A 16296		
REPUBLICAN RIVER, TRIB. TO S: 33 T: 1 R: 5W NUCKOLLS JAMES A CALDER	JAMES A CALDER RESERVOIR	ST	28.70AF	06/02/1970	A 11953		

SURFACE WATER RIGHTS DATA
CLAIMS, APPLICATIONS, AND APPROPRIATIONS IN DOWNSTREAM ORDER
DIVISION NO. 1C

SOURCE LOCATION APPROPRIATOR	CARRIER GAGE	USE	GRANT IN CFS/AF	DATE OF PRIORITY	DOCKET/ APP. NUMBER	ANNOA.	FT. NT.
<u>BLUE RIVER, LITTLE</u>							
S: 18 T: 5 R: 14W KEARNEY SIDNEY M PAULSEN	PUMP	IR	.65	02/18/1987	A 16541		
<u>BLUE RIVER, LITTLE, TRIB TO</u>							
S: 33 T: 5 R: 14W KEARNEY JANE W OLSON & CHILDREN PARTNERSHIP	OLSON RESERVOIR	ST	36.60AF	11/06/1973	A 12957		
<u>OLSON RESERVOIR</u>							
S: 33 T: 5 R: 14W KEARNEY JANE W OLSON & CHILDREN PARTNERSHIP	PUMP	SO		01/03/1974	A 12967		
<u>BLUE RIVER, LITTLE, TRIB TO</u>							
S: 25 T: 5 R: 14W KEARNEY GILBERT NELSON	NELSON RESERVOIR	ST	61.90AF	11/06/1972	A 12761		
<u>NELSON RESERVOIR</u>							
S: 25 T: 5 R: 14W KEARNEY GILBERT NELSON	PUMP	SO		02/26/1974	A 12988		
GARNET DALLMANN	PUMP	SO		05/23/1974	A 13036		
<u>SAND CREEK, TRIB TO</u>							
S: 6 T: 6 R: 14W KEARNEY WADSEN FAMILY LIMITED PARTNERSHIP	PUMP	IR	.79	04/26/1988	A 16641		&
S: 3 T: 6 R: 14W KEARNEY HERBERT NIELSEN	NIELSEN RESERVOIR	ST	18.00AF	01/14/1970	A 11850		
S: 18 T: 6 R: 14W KEARNEY EVON HUBERT	HUBERT RESERVOIR	ST	66.59AF	09/21/1962	A 10107		
S: 17 T: 6 R: 14W KEARNEY DONIVAN R FAVINGER	PUMP	IR	.37	07/29/1986	A 16513		&
S: 16 T: 6 R: 14W KEARNEY MARLIN G BECK	PUMP	IR	.97	11/01/1978	A 15359		&
S: 9 T: 6 R: 14W KEARNEY RICHARD BECK	PUMP	IR	1.42	08/19/1977	A 15084		&
<u>SAND CREEK</u>							
S: 9 T: 6 R: 13W KEARNEY HAROLD R JOHNSON	PUMP	IR	.43	01/16/1979	A 15390		
S: 11 T: 6 R: 13W KEARNEY CLAYTON BERKEYPILE	PUMP	IR	.71	03/31/1977	A 14869		
<u>SAND CREEK, TRIB TO</u>							
S: 18 T: 5 R: 14W KEARNEY HAROLD WARP	WARP RESERVOIR	ST	76.24AF	06/08/1964	A 10381		
S: 2 T: 5 R: 14W KEARNEY JOE A MILLER	PUMP	IR	.57	11/09/1970	A 12111		&
JOE A MILLER	PUMP	IR	.57	11/09/1970	A 12110		&
S: 12 T: 5 R: 14W KEARNEY W E HIEB	HIEB RESERVOIR	ST	15.10AF	06/17/1971	A 12298		
S: 19 T: 5 R: 13W KEARNEY ELMER CHRISTENSEN	CHRISTENSEN RESERVOIR	ST	65.30AF	09/17/1973	A 12942		

SURFACE WATER RIGHTS DATA
CLAIMS, APPLICATIONS, AND APPROPRIATIONS IN DOWNSTREAM ORDER
DIVISION NO. 1C

SOURCE LOCATION APPROPRIATOR	CARRIER GAGE	USE	GRANT IN CFS/AF	DATE OF PRIORITY	DOCKET/APP. NUMBER	ANNOA.	FT. NT.
<u>CHRISTENSEN RESERVOIR</u>							
S: 19 T: 5 R: 13W KEARNEY ELMER CHRISTENSEN	PUMP	SO		10/16/1973	A 12953		
<u>SAND CREEK TRIB. TO</u>							
S: 18 T: 5 R: 13W KEARNEY DONALD R JOHNSON	PUMP	IR	.28	09/28/1973	A 12948		
S: 8 T: 5 R: 13W KEARNEY MELVIN E WERNER	PUMP	IR	.36	03/13/1963	A 10159		
S: 27 T: 6 R: 13W KEARNEY VERGIE I PETERSEN ESTATE	PETERSEN RESERVOIR	ST	46.00AF	05/16/1975	A 13583		
<u>SAND CREEK SOUTH BRANCH</u>							
S: 35 T: 6 R: 13W KEARNEY JERRY LUTKEMEIER	PUMP	IR	.39	05/13/1993	A 17285		
<u>PETERSEN RESERVOIR</u>							
S: 27 T: 6 R: 13W KEARNEY VERGIE I PETERSEN ESTATE	PUMP	SO		07/01/1976	A 14295		
<u>SAND CREEK</u>							
S: 34 T: 6 R: 12W ADAMS GERALD D & MARGARET P HARTMAN	PUMP	IR	1.17	04/11/1975	A 13546		K
<u>SAND CREEK TRIB. TO</u>							
S: 14 T: 5 R: 12W ADAMS C & J FARMS INC	PUMP	IR	.35	01/24/1972	A 12492		K&
JACK D JENSEN <u>JENSEN RESERVOIR</u>	JENSEN RESERVOIR	ST	6.90AF	05/30/1973	A 12874		
S: 14 T: 5 R: 12W ADAMS JACK D JENSEN	PUMP	SO		05/30/1973	A 12875		&
<u>SAND CREEK TRIB. TO</u>							
S: 13 T: 5 R: 12W ADAMS HAROLD D SHAW	SHAW RESERVOIR	ST	42.50AF	02/13/1969	A 11647		
<u>COTTONWOOD CREEK TRIB. TO</u>							
S: 4 T: 7 R: 13W KEARNEY MICHAEL L & CHERYL L RYAN	PUMP	IR	2.97	12/21/1978	A 15376		&
S: 23 T: 7 R: 13W KEARNEY JAMES MEISENBACH	PUMP	IR	.25	11/06/1978	A 15361		
S: 3 T: 6 R: 12W ADAMS SHURIGAR BROTHERS	SHURIGAR BROTHERS LAKE	ST	128.00AF	03/14/1968	A 11371		
<u>COTTONWOOD CREEK</u>							
S: 10 T: 6 R: 12W ADAMS LARRY & SHERYL SNYDER	PUMP	IR	.17	03/16/1973	A 12829		K
<u>COTTONWOOD CREEK TRIB. TO</u>							
S: 13 T: 6 R: 12W ADAMS HENRY, VIVIAN & ALTA VAKOC	LARRY SNYDER RD. STR.	ST	18.22AF	11/19/1991	A 17128		
S: 11 T: 6 R: 12W ADAMS LARRY & SHERYL SNYDER	LUKOW RESERVOIR	ST	23.10AF	04/19/1974	A 13022		

SURFACE WATER RIGHTS DATA
CLAIMS, APPLICATIONS, AND APPROPRIATIONS IN DOWNSTREAM ORDER
DIVISION NO. 1C

SOURCE LOCATION APPROPRIATOR	CARRIER GAGE	USE	GRANT IN CFS/AF	DATE OF PRIORITY	DOCKET/ APP. NUMBER	ANNOA.	FT. MT.
<u>LUKON RESERVOIR</u>							
S: 11 T: 6 R: 12W ADAMS							
LARRY & SHERYL SNYDER	PUMP	SO		04/19/1974	A 13023		
LARRY & SHERYL SNYDER	PUMP	SO		03/16/1976	A 14101		
<u>COTTONWOOD CREEK TRIB. TO</u>							
S: 19 T: 6 R: 11W ADAMS							
EUGENE HEMBERGER	PUMP	IR	1.51	01/15/1976	A 13941		&
S: 5 T: 5 R: 11W ADAMS							
WENDELL JOHNSON	WENDELL JOHNSON RESERVOIR	ST	27.00AF	05/31/1988	A 16653		
<u>BLUE RIVER, LITTLE TRIB. TO</u>							
S: 34 T: 6 R: 11W ADAMS							
EUGENE C & MARJORIE C PARR	PUMP	IR	.66	03/28/1972	A 12566		
<u>BLUE RIVER, LITTLE</u>							
S: 33 T: 6 R: 10W ADAMS							
ROYCE REHTUS	PUMP	IR	.11	05/24/1956	A 8582		K
<u>SCOTT CREEK TRIB. TO</u>							
S: 8 T: 6 R: 11W ADAMS							
NORBERT PARR	PUMP	IR	.77	07/12/1976	A 14314		&
S: 17 T: 6 R: 11W ADAMS							
WILLIAM TRAUSCH	TRAUSCH RESERVOIR	ST	16.00AF	11/23/1981	A 16022		
<u>TRAUSCH RESERVOIR</u>							
S: 17 T: 6 R: 11W ADAMS							
WILLIAM TRAUSCH	PUMP	SO		04/27/1983	A 16191		
<u>SCOTT CREEK</u>							
S: 16 T: 6 R: 11W ADAMS							
JOEL L ZUBROD	PUMP	IR	.67	01/31/1963	A 10143		
BERNARD L PARR	PUMP	IR	.49	07/11/1972	A 12684		
<u>SCOTT CREEK TRIB. TO</u>							
S: 10 T: 6 R: 11W ADAMS							
ELMER TRAUSCH	ELMER TRAUSCH RESERVOIR	ST	8.60AF	05/11/1978	A 15254		
<u>TRAUSCH, ELMER RESERVOIR</u>							
S: 10 T: 6 R: 11W ADAMS							
ELMER TRAUSCH	PUMP	SO		05/11/1978	A 15253		&
<u>SCOTT CREEK TRIB. TO</u>							
S: 15 T: 6 R: 11W ADAMS							
MARIE WRIGHT	PUMP	IR	.41	07/08/1975	A 13647		&
S: 23 T: 6 R: 11W ADAMS							
RICHARD KLEIN	PUMP	IR	.23	08/04/1972	A 12707		K&
<u>SCOTT CREEK</u>							
S: 24 T: 6 R: 11W ADAMS							
DENNIS L RIESE	PUMP	IR	.74	01/09/1976	A 13928		
<u>SCOTT CREEK TRIB. TO</u>							
S: 13 T: 6 R: 11W ADAMS							
DUANE OCHSNER	PUMP	IR	.31	05/13/1971	A 12259		&

SURFACE WATER RIGHTS DATA
CLAIMS, APPLICATIONS, AND APPROPRIATIONS IN DOWNSTREAM ORDER
DIVISION NO. 1C

SOURCE LOCATION APPROPRIATOR	CARRIER GAGE	USE	GRANT IN CFS/AF	DATE OF PRIORITY	DOCKET/ APP. NUMBER	ANNOT.	FT. NT.
<u>SCOTT CREEK</u> S: 18 T: 6 R: 10W ADAMS DAVID G & SUSAN E FREDRICKS	PUMP	IR	.71	08/17/1971	A 12354		K
<u>SCOTT CREEK TRIB. TO</u> S: 27 T: 6 R: 11W ADAMS ERVIN & HAROLD HANICH	PUMP	IR	.27	02/14/1973	A 12810		&
S: 35 T: 6 R: 11W ADAMS TRAUSCH & STRASBURG	ROBERT TRAUSCH RESERVOIR	ST	18.90AF	03/28/1977	A 14854		
<u>TRAUSCH, ROBERT, RESERVOIR</u> S: 35 T: 6 R: 11W ADAMS ROBERT M TRAUSCH	PUMP	SO		06/08/1977	A 14974		
<u>SCOTT CREEK, TRIB. TO</u> S: 30 T: 6 R: 10W ADAMS ROBERT F JOHNSON	PUMP	IR	.29	04/04/1975	A 13532		K
<u>BLUE RIVER, LITTLE</u> S: 20 T: 6 R: 10W ADAMS MERLE L ANDERSON	PUMP	IR	1.01	02/23/1927	A 1904		
<u>BLUE RIVER, LITTLE, TRIB. TO</u> S: 8 T: 6 R: 10W ADAMS EDWARD & GARY TRAUSCH	TRAUSCH BROTHERS RES.	ST	16.50AF	11/25/1974	A 13287		
<u>TRAUSCH BROTHERS RESERVOIR</u> S: 8 T: 6 R: 10W ADAMS EDWARD & GARY TRAUSCH	PUMP	SO		11/25/1974	A 13288		
<u>BLUE RIVER, LITTLE</u> S: 27 T: 6 R: 10W ADAMS HORACE E & CATHERINE R PEAK	PUMP	IR	.60	11/19/1974	A 13280		
<u>THIRTY-TWO MILE CREEK, TRIB. TO</u> S: 3 T: 7 R: 11W ADAMS VERA KATZBERG	PUMP	IR	.43	05/25/1971	A 12280		K&
<u>THIRTY-TWO MILE CREEK</u> S: 2 T: 7 R: 11W ADAMS HOWARD L & GLEN GANGWISH	PUMP	IR	.28	02/19/1970	A 11871		K&
<u>THIRTY-TWO MILE CREEK, TRIB. TO</u> S: 12 T: 7 R: 11W ADAMS ALICE M CONSBRUCK	PUMP	IR	.29	02/25/1975	A 13440		K
<u>THIRTY-TWO MILE CREEK</u> S: 13 T: 7 R: 11W ADAMS PAULINE G PLANTZ	PUMP	IR	.54	07/14/1971	A 12321		
<u>THIRTY-TWO MILE CREEK, TRIB. TO</u> S: 10 T: 7 R: 11W ADAMS ALICE M CONSBRUCK	PUMP	IR	2.23	02/25/1975	A 13441		&
S: 15 T: 7 R: 11W ADAMS VERNON D & JOANNE COOK	PUMP	IR	.34	03/31/1975	A 13512		&

See "Use" definitions and footnotes on pages 141 and 142

SURFACE WATER RIGHTS DATA
CLAIMS, APPLICATIONS, AND APPROPRIATIONS IN DOWNSTREAM ORDER
DIVISION NO. 1C

SOURCE LOCATION APPROPRIATOR	CARRIER GAGE	USE	GRANT IN CFS/AF	DATE OF PRIORITY	DOCKET/ APP. NUMBER	ANNOA.	FT. NT.
<u>THIRTY-TWO MILE CREEK TRIB. TO</u>							
S: 16 T: 7 R: 11W ADAMS							
VERNA M CONSBRUCK	PUMP	IR	.86	09/01/1971	A 12369		K&
DONALD W & MABEL D SCHROETLIN	PUMP	IR	.91	09/20/1971	A 12384		K&
<u>THIRTY-TWO MILE CREEK</u>							
S: 31 T: 7 R: 10W ADAMS							
LITTLE BLUE NRD	THIRTY-TWO MILE CREEK RESERVOIR H	ST	390.40AF	05/02/1975	A 13570		
<u>THIRTY-TWO MILE CREEK RES. H</u>							
S: 31 T: 7 R: 10W ADAMS							
LITTLE BLUE NRD	PUMP	SO		06/04/1985	A 16391		
<u>THIRTY-TWO MILE CREEK WEST BRANCH</u>							
S: 31 T: 8 R: 11W ADAMS							
LITTLE BLUE NRD	THIRTY-TWO MILE CREEK RESERVOIR K	ST	371.00AF	02/10/1970	A 11861		
S: 8 T: 7 R: 11W ADAMS							
RAY E FINNIGSMIER	PUMP	IR	3.43	02/10/1972	A 12502		
<u>THIRTY-TWO MILE CREEK WEST BRANCH TRIB. TO</u>							
S: 17 T: 7 R: 11W ADAMS							
RAY E FINNIGSMIER	PUMP	IR	.87	02/10/1972	A 12503		&
S: 12 T: 7 R: 12W ADAMS							
LYNNE E CHRISP	PUMP	IR	.77	07/18/1972	A 12687		K
S: 16 T: 7 R: 11W ADAMS							
LITTLE BLUE NRD	THIRTY-TWO MILE CREEK RESERVOIR C	ST	86.30AF	06/11/1969	A 11725		
S: 17 T: 7 R: 11W ADAMS							
LEONARD PARR	PUMP	IR	1.51	11/15/1983	A 16253		
<u>THIRTY-TWO MILE CREEK WEST BRANCH</u>							
S: 20 T: 7 R: 11W ADAMS							
RAYMOND RIESE	PUMP	IR	.47	01/20/1975	A 13361		
<u>THIRTY-TWO MILE CREEK WEST BRANCH TRIB. TO</u>							
S: 23 T: 7 R: 12W ADAMS							
DONALD & ELEANOR NIENHUESER	PUMP	IR	.61	11/06/1974	A 13260		K
S: 25 T: 7 R: 12W ADAMS							
ERNST BLESSIN	PUMP	IR	.63	11/13/1974	A 13272		K
S: 26 T: 7 R: 12W ADAMS							
ORELLA KLUSMAN	PUMP	IR	1.00	08/16/1976	A 14400		&
S: 29 T: 7 R: 11W ADAMS							
LITTLE BLUE NRD	THIRTY-TWO MILE CREEK RESERVOIR D	ST	312.10AF	06/11/1969	A 11723		
<u>THIRTY-TWO MILE CREEK WEST BRANCH</u>							
S: 20 T: 7 R: 11W ADAMS							
GILBERT M TRAUSSCH ET AL	PUMP	IR	.33	02/15/1957	A 9202		

SURFACE WATER RIGHTS DATA
CLAIMS, APPLICATIONS, AND APPROPRIATIONS IN DOWNSTREAM ORDER
DIVISION NO. 1C

SOURCE LOCATION APPROPRIATOR	CARRIER GAGE	USE	GRANT IN CFS/AF	DATE OF PRIORITY	DOCKET/ APP. NUMBER	ANNOA.	FT. NT.
<u>THIRTY-TWO MILE CREEK, WEST BRANCH</u>							
S: 21 T: 7 R: 11W ADAMS JAMES KONEN JR	PUMP	IR	.89	12/03/1987	A 16607		K
S: 28 T: 7 R: 11W ADAMS DARREL STROMER	PUMP	IR	1.01	04/14/1976	A 14176		
<u>THIRTY-TWO MILE CREEK, WEST BRANCH, TRIB. TO</u>							
S: 32 T: 7 R: 11W ADAMS MARVIN VIESELMAYER	VIESELMAYER RESERVOIR	ST	42.80AF	06/01/1973	A 12877		
<u>VIESELMAYER RESERVOIR</u>							
S: 32 T: 7 R: 11W ADAMS MARVIN VIESELMAYER	PUMP	SO		07/06/1973	A 12896		
<u>THIRTY-TWO MILE CREEK, WEST BRANCH, TRIB. TO</u>							
S: 29 T: 7 R: 11W ADAMS BERTHA THAUT	PUMP	IR	.86	04/20/1992	A 17178		
LITTLE BLUE NRD	THIRTY-TWO MILE CREEK RESERVOIR E	ST	79.50AF	05/31/1968	A 11437		
<u>THIRTY-TWO MILE CREEK, WEST BRANCH</u>							
S: 33 T: 7 R: 11W ADAMS FRED & DOROTHY HOHLFELD	PUMP	IR	.72	09/04/1973	A 12936		K
HAROLD P KONEN	PUMP	IR	.59	06/03/1975	A 13607		
<u>THIRTY-TWO MILE CREEK, WEST BRANCH, TRIB. TO</u>							
S: 34 T: 7 R: 11W ADAMS ALLEN D SCHUKEI	PUMP	IR	1.04	07/24/1973	A 12910		&
S: 22 T: 7 R: 11W ADAMS VERN C ANDERSON	PUMP	IR	.41	11/10/1971	A 12423		K
<u>THIRTY-TWO MILE CREEK, WEST BRANCH</u>							
S: 2 T: 6 R: 11W ADAMS FRED & DOROTHY HOHLFELD	PUMP	IR	.72	09/04/1973	A 12935		K
<u>THIRTY-TWO MILE CREEK, WEST BRANCH, TRIB. TO</u>							
S: 35 T: 7 R: 11W ADAMS HUGH & JEROME THEISEN	PUMP	IR	.50	07/26/1971	A 12331		&
<u>THIRTY-TWO MILE CREEK, WEST BRANCH</u>							
S: 6 T: 6 R: 10W ADAMS JUDY HOFFMAN	PUMP	IR	1.14	03/27/1972	A 12563		
<u>THIRTY-TWO MILE CREEK, TRIB. TO</u>							
S: 29 T: 7 R: 10W ADAMS LITTLE BLUE NRD	THIRTY-TWO MILE CREEK RESERVOIR J	ST	287.60AF	02/18/1975	A 13411		
<u>THIRTY-TWO MILE CREEK RESERVOIR</u>							
S: 29 T: 7 R: 10W ADAMS LITTLE BLUE NRD	PUMP	SO		11/12/1976	A 14547		
<u>THIRTY-TWO MILE CREEK</u>							
S: 33 T: 7 R: 10W ADAMS MELVIN J & LOIS B BUSS	PUMP	IR	.80	07/13/1970	A 11999		

See "Use" definitions and footnotes on pages 141 and 142

SURFACE WATER RIGHTS DATA
CLAIMS, APPLICATIONS, AND APPROPRIATIONS IN DOWNSTREAM ORDER
DIVISION NO. 10

SOURCE LOCATION APPROPRIATOR	CARRIER GAGE	USE	GRANT IN CFS/AF	DATE OF PRIORITY	DOCKET/ APP. NUMBER	ANNOA.	FT. NT.
<u>THIRTY-TWO MILE CREEK, TRIB. TO</u>							
S: 28 T: 7 R: 10W ADAMS							
DENNIS ENGEL	HUESKE RESERVOIR	ST	40.40AF	06/06/1969	A 11720		
SANITATION IMPROVEMENT DISTRICT #2	MARAGUAY LAKE	ST	11.10AF	08/10/1989	A 16871		A
<u>HUESKE RESERVOIR</u>							
S: 28 T: 7 R: 10W ADAMS							
DENNIS ENGEL	PUMP	SO		06/26/1969	A 11740		
<u>THIRTY-TWO MILE CREEK</u>							
S: 28 T: 7 R: 10W ADAMS							
SOUTHERN HILLS RANCH	PUMP	IR	.38	03/10/1961	A 9905		K
S: 27 T: 7 R: 10W ADAMS							
SOUTHERN HILLS REALTY CORPORATION	PUMP	IR	.96	07/24/1970	A 12027		K
<u>BLUE RIVER, LITTLE</u>							
S: 30 T: 6 R: 9W ADAMS							
CARL MEFFORD	PUMP	IR	.06	09/06/1946	A 3953		K
S: 31 T: 6 R: 9W ADAMS							
GERALD F FRERICHS	PUMP	IR	.23	02/05/1976	A 13993		
S: 32 T: 6 R: 9W ADAMS							
ALTA T HAGEMeyer ET AL	PUMP	IR	.36	09/15/1953	A 5569		K
<u>BLUE RIVER, LITTLE, TRIB. TO</u>							
S: 33 T: 6 R: 9W ADAMS							
ED LIGHTNER	PUMP	IR	.96	02/09/1976	A 13999		&
<u>BLUE RIVER, LITTLE</u>							
S: 5 T: 5 R: 9W ADAMS							
RIVERVIEW FARMS, INC	PUMP	IR	.40	01/24/1977	A 14653		
<u>ASH CREEK, TRIB. TO</u>							
S: 21 T: 5 R: 10W ADAMS							
KEN K PEIL	PUMP	IR	.84	04/25/1972	A 12608		&
KEN K PEIL	KEN PEIL LIVESTOCK POND	ST	29.60AF	09/24/1985	A 16451		
S: 10 T: 5 R: 10W ADAMS							
ROBERT E KRUEGER	PUMP	IR	1.34	01/16/1979	A 15391		
S: 6 T: 4 R: 9W WEBSTER							
LITTLE BLUE NRD	HUBL RESERVOIR	ST	48.80AF	11/03/1980	A 15727		
<u>OAK CREEK</u>							
S: 11 T: 4 R: 9W WEBSTER							
J & J JOHNSON INVESTMENTS	OAK CREEK	IR	.29	10/01/1993	A 17317A		
J & J JOHNSON INVESTMENTS	OAK CREEK	IR	.29	10/01/1993	A 17317A		
J & J JOHNSON INVESTMENTS	OAK CREEK	IR	.05	10/01/1993	A 17317B		
J & J JOHNSON INVESTMENTS	OAK CREEK	IR	.05	10/01/1993	A 17317B		
<u>BLUE RIVER, LITTLE, TRIB. TO</u>							
S: 19 T: 5 R: 8W CLAY							
DEAN HABA	HABA RESERVOIR	ST	10.64AF	08/08/1969	A 11763		

SURFACE WATER RIGHTS DATA
CLAIMS, APPLICATIONS, AND APPROPRIATIONS IN DOWNSTREAM ORDER
DIVISION NO. 1C

SOURCE LOCATION APPROPRIATOR	CARRIER GAGE	USE	GRANT IN CFS/AF	DATE OF PRIORITY	DOCKET/APP NUMBER	ANNO. FT. NT.
<u>HABA RESERVOIR</u>						
S: 19 T: 5 R: 8W CLAY DEAN HABA	PUMP	SO		09/29/1970	A 12090	&
<u>BLUE RIVER, LITTLE</u>						
S: 18 T: 5 R: 8W CLAY LLOYD VALENTINE	PUMP	IR	.57	06/27/1988	A 16672	
S: 16 T: 5 R: 8W CLAY ALVIN G & ALICE B PAUS	PUMP	IR	.22	05/15/1933	A 2321	
<u>PAWNEE CREEK</u>						
S: 22 T: 8 R: 11W ADAMS MILTON LISIUS	PUMP	IR	.91	07/27/1971	A 12334	&
S: 23 T: 8 R: 11W ADAMS MILDRED KRAL	PUMP	IR	.53	02/15/1978	A 15183	&
<u>PAWNEE CREEK, TRIB TO</u>						
S: 26 T: 8 R: 11W ADAMS MORRISON ENTERPRISES	PUMP	IR	.86	09/30/1975	A 13821	&
S: 35 T: 8 R: 11W ADAMS JUNIATA FEED YARDS	PUMP	IR	.57	09/05/1972	A 12737	&
S: 26 T: 8 R: 11W ADAMS MARIE AUGUSTIN	PUMP	IR	.74	11/04/1971	A 12416	&
<u>PAWNEE CREEK</u>						
S: 31 T: 8 R: 10W ADAMS DARREL STROMER	PUMP	IR	1.13	03/24/1975	A 13490	
<u>PAWNEE CREEK, TRIB TO</u>						
S: 5 T: 7 R: 10W ADAMS DARREL & MARILYN STROMER	PUMP	IR	.70	04/29/1970	A 11930	
<u>PAWNEE CREEK</u>						
S: 5 T: 7 R: 10W ADAMS DARREL & MARILYN STROMER	PUMP	IR	.87	04/29/1970	A 11929	
S: 16 T: 7 R: 10W ADAMS HASTINGS REGIONAL CENTER	PUMP	IR	1.00	03/03/1988	A 16623	
S: 15 T: 7 R: 10W ADAMS MILLS-GERHARD HOLDINGS (A PARTNERSHIP)	PUMP	IR	.64	08/30/1949	A 4508	
S: 23 T: 7 R: 10W ADAMS MILLS-GERHARD HOLDINGS (A PARTNERSHIP)	PUMP	IR	.86	09/14/1982	A 16151	
S: 23 T: 7 R: 10W ADAMS DONNA JOHNSON	PUMP	IR	.56	07/14/1988	A 16687	
S: 24 T: 7 R: 10W ADAMS CLARENCE RUTT	PUMP	IR	.91	06/24/1977	A 14993	
S: 25 T: 7 R: 10W ADAMS RICHARD HOLLISTER	PUMP	IR	.51	03/08/1978	A 15199	
S: 30 T: 7 R: 9W ADAMS R JOHN HARRENSTEIN	PUMP	IR	.38	03/27/1970	A 11901	
S: 8 T: 6 R: 9W ADAMS DAVID G & SAMMY L LYNN	PUMP	IR	.49	05/17/1971	A 12263	

SURFACE WATER RIGHTS DATA
CLAIMS, APPLICATIONS, AND APPROPRIATIONS IN DOWNSTREAM ORDER
DIVISION NO. 1C

SOURCE LOCATION APPROPRIATOR	CARRIER GAGE	USE	GRANT IN CFS/AF	DATE OF PRIORITY	DOCKET/ APP. NUMBER	ANNOA. FT. NT.
<u>PAWNEE CREEK</u>						
S: 33 T: 6 R: 9W ADAMS LAMOINE SMIDT	PUMP	IR	1.70	09/13/1974	A 13202	
<u>PAWNEE CREEK, TRIB. TO</u>						
S: 16 T: 6 R: 9W ADAMS MERLYN R LAY	PUMP	IR	1.79	01/23/1970	A 11855	K&
S: 21 T: 6 R: 9W ADAMS ALBERTUS N LAY	PUMP	IR	.64	06/25/1976	A 14289	&
S: 15 T: 6 R: 9W ADAMS ALBERTUS N LAY	PUMP	IR	1.06	08/17/1970	A 12059	&
S: 15 T: 6 R: 9W ADAMS ED LIGHTNER	PUMP	IR	1.20	02/09/1976	A 14001	K&
S: 22 T: 6 R: 9W ADAMS ALBERTUS N LAY	PUMP	IR	.46	07/22/1970	A 12021	
S: 16 T: 7 R: 9W ADAMS CENTRAL TECHNICAL COMMUNITY COLLEGE	PUMP	IR	.53	01/15/1976	A 13940	K&
S: 22 T: 7 R: 9W ADAMS IVAN D. & MELVIN H HOAGLAND	PUMP	IR	.71	04/08/1977	A 14889	&
S: 27 T: 7 R: 9W ADAMS CLYDE L KLEAGER	PUMP	IR	1.11	03/13/1972	A 12539	&
S: 4 T: 6 R: 9W ADAMS MARIE DAMERELL	PUMP	IR	.61	05/19/1971	A 12268	&
S: 10 T: 6 R: 9W ADAMS ED LIGHTNER	PUMP	IR	.66	02/09/1976	A 14000	&
S: 15 T: 6 R: 9W ADAMS ARTIE (MRS) KEMPER	PUMP	IR	.90	02/09/1976	A 14005	K&
RUTH STROMER	PUMP	IR	.30	04/30/1971	A 12243	K&
S: 25 T: 6 R: 9W ADAMS GLEN E ELLERMEIER	PUMP	IR	.40	03/19/1975	A 13481	&
WESLEY W KOHLING	PUMP	IR	.64	02/10/1971	A 12154	&
S: 39 T: 6 R: 8W CLAY ALBERT DAVIS	PUMPS	IR	.46	08/28/1975	A 13778	K&
WALDEEN EIGENBERG	PUMP	IR	1.41	11/23/1983	A 16255	&
S: 31 T: 6 R: 8W CLAY R LAZY K INC	PUMP	IR	.43	01/31/1983	A 16169	K&
ALBERT DAVIS	PUMP	IR	.39	08/06/1976	A 14377	K&
<u>PAWNEE CREEK</u>						
S: 5 T: 5 R: 8W CLAY J-H INC	PUMP	IR	.61	03/30/1979	A 15443	K
LONNIE G HABA	PUMP	IR	.60	10/22/1971	A 12407	K
S: 4 T: 5 R: 8W CLAY RONALD R DAVIS	PUMP	IR	.71	10/06/1964	A 10450	
<u>PAWNEE CREEK, TRIB. TO</u>						
S: 26 T: 7 R: 9W ADAMS CLYDE L KLEAGER	PUMP	IR	.93	03/13/1972	A 12538	&

SURFACE WATER RIGHTS DATA
CLAIMS, APPLICATIONS, AND APPROPRIATIONS IN DOWNSTREAM ORDER
DIVISION NO. 1C

SOURCE LOCATION APPROPRIATOR	CARRIER GAGE	USE	GRANT IN CFS/AF	DATE OF PRIORITY	DOCKET/ APP. NUMBER	ANNOA.	FT. NT.
<u>PAWNEE CREEK, TRIB. TO</u>							
S: 26 T: 7 R: 9W ADAMS CLYDE L KLEAGER	PUMP	IR	2.24	03/13/1972	A 12537		&
S: 35 T: 7 R: 9W ADAMS RAYMOND & EDWARD HEYE	PUMP	IR	1.31	05/21/1971	A 12273		&
DARYL OCHSNER	PUMP	IR	.86	04/01/1970	A 11912		&
S: 1 T: 6 R: 9W ADAMS ALBERT DAVIS	PUMP	IR	.43	05/07/1976	A 14214		K&
S: 13 T: 6 R: 9W ADAMS NELLE O SPRINGER	PUMP	IR	.46	08/14/1969	A 11767		&
S: 11 T: 6 R: 9W ADAMS RAWLEIGH E BRENNICK	PUMP	IR	1.14	07/27/1972	A 12695		&
S: 18 T: 6 R: 8W CLAY DUAN E & DIXIE D BOHLEN	PUMP	IR	.10	11/06/1970	A 12108		K&
S: 21 T: 6 R: 8W CLAY VIRGIL FREDRICKS	PUMP	IR	.29	04/09/1973	A 12853		K
VIRGIL FREDRICKS	PUMP	IR	.93	07/26/1977	A 15048		K
S: 28 T: 6 R: 8W CLAY HARM JANSSEN	PUMP	IR	.49	09/18/1974	A 13208		K&
S: 4 T: 5 R: 8W CLAY NETTIE LINDEMANN	PUMP	IR	.42	08/21/1978	A 15327		K
<u>BLUE RIVER, LITTLE</u>							
S: 15 T: 5 R: 8W CLAY IRVIN E DAVIS	PUMP	IR	.29	06/05/1934	A 2399		K
<u>BLUE RIVER, LITTLE, TRIB. TO</u>							
S: 22 T: 5 R: 8W CLAY EDWIN J PAVELKA	PAVELKA RESERVOIR	ST	59.40AF	07/22/1981	A 15946		
<u>PAVELKA RESERVOIR</u>							
S: 22 T: 5 R: 8W CLAY EDWIN J PAVELKA	PUMP	SO		09/24/1981	A 15998		
<u>BLUE RIVER, LITTLE</u>							
S: 22 T: 5 R: 8W CLAY BLUE RIVER FARMS, INC	PUMP	IR	1.69	08/30/1974	A 13184		
S: 23 T: 5 R: 8W CLAY LIPOVSKY FARM CORPORATION	PUMP	IR	1.09	06/23/1948	A 4296		
LIPOVSKY FARM CORPORATION	PUMP	IR	1.09	04/15/1964	A 10352	A 4296	O
ROGER T & PAMELA K STONE	PUMP	IR	.09	01/23/1975	A 13369		K
S: 25 T: 5 R: 8W CLAY DONALD A WATTS	PUMP	IR	.47	06/06/1952	A 4973		
<u>BLUE RIVER, LITTLE, TRIB. TO</u>							
S: 11 T: 5 R: 8W CLAY RICHARD NEJEZCHLEB	PUMP	IR	.34	11/15/1976	A 14556		K
S: 14 T: 5 R: 8W CLAY ALBERT J NEJEZCHLEB	NEJEZCHLEB RESERVOIR	ST	29.40AF	09/19/1977	A 15114		

See "Use" definitions and footnotes on pages 141 and 142

SURFACE WATER RIGHTS DATA
CLAIMS, APPLICATIONS, AND APPROPRIATIONS IN DOWNSTREAM ORDER
DIVISION NO. 1C

SOURCE LOCATION APPROPRIATOR	CARRIER GAGE	USE	GRANT IN CFS/AF	DATE OF PRIORITY	DOCKET/ APP. NUMBER	ANNOA. FT. NT.
<u>NEJEZCHLEB RESERVOIR</u> S: 14 T: 5 R: 8W CLAY ALBERT J NEJEZCHLEB	PUMP	SO		10/24/1977	A 15132	K
<u>BLUE RIVER, LITTLE</u> S: 25 T: 5 R: 8W CLAY CRAIG BUESCHER	PUMP	IR	2.64	03/20/1979	A 15439	K
<u>BLUE RIVER, LITTLE, TRIB. TO</u> S: 19 T: 5 R: 7W CLAY JAMES J LIPOVSKY	JAMES J LIPOVSKY RES.	ST	29.40AF	09/07/1977	A 15107	
<u>LIPOVSKY, JAMES J, RESERVOIR</u> S: 19 T: 5 R: 7W CLAY JAMES J LIPOVSKY	PUMP	SO		03/27/1978	A 15215	
<u>LIBERTY CREEK</u> S: 3 T: 3 R: 9W WEBSTER WEBSTER COUNTY	LIBERTY CREEK RESERVOIR 1 ST		40.80AF	03/16/1988	A 16625	
<u>LIBERTY CREEK, NORTH BRANCH</u> S: 35 T: 4 R: 9W WEBSTER LITTLE BLUE NRD	LIBERTY CREEK NORTH RES.	ST	204.60AF	11/02/1989	A 16893	
<u>LIBERTY CREEK, TRIB. TO</u> S: 9 T: 3 R: 8W NUCKOLLS WILLIAM HOELTING	HOELTING RESERVOIR	ST	146.70AF	02/15/1974	A 12982	
S: 33 T: 4 R: 8W NUCKOLLS DAVID F MAZOUR	COYOTE GULCH RESERVOIR	ST	46.80AF	03/31/1980	A 15637	
S: 27 T: 4 R: 8W NUCKOLLS ERNEST POHLMER	POHLMER RESERVOIR	ST	64.80AF	07/12/1967	A 11198	
<u>LIBERTY CREEK</u> S: 27 T: 4 R: 8W NUCKOLLS ERNEST POHLMER	PUMP	IR	1.92	03/02/1957	A 9279	K
<u>MOOREHOUSE CREEK</u> S: 29 T: 4 R: 8W NUCKOLLS KENNETH R & GLENDA S HERZ	HERZ RESERVOIR	ST	73.50AF	07/10/1967	A 11196	
<u>HERZ RESERVOIR</u> S: 29 T: 4 R: 8W NUCKOLLS KENNETH R & GLENDA S HERZ	PUMP	SO		11/19/1969	A 11823	
<u>LIBERTY CREEK, TRIB. TO</u> S: 8 T: 4 R: 8W NUCKOLLS GENE MAZOUR	MAZOUR SOUTH RESERVOIR	ST	14.77AF	04/19/1989	A 16776	
<u>DRY CREEK, TRIB. TO</u> S: 9 T: 4 R: 8W NUCKOLLS CHARLES HUBL	HUBL RESERVOIR	ST	27.41AF	10/16/1967	A 11262	
<u>HUBL RESERVOIR</u> S: 9 T: 4 R: 8W NUCKOLLS CHARLES HUBL	PUMP	SO		10/27/1969	A 11818	

SURFACE WATER RIGHTS DATA
CLAIMS, APPLICATIONS, AND APPROPRIATIONS IN DOWNSTREAM ORDER
DIVISION NO. 1C

SOURCE LOCATION APPROPRIATOR	CARRIER GAGE	USE	GRANT IN CFS/AF	DATE OF PRIORITY	DOCKET/ APP. NUMBER	ANNOA.	FT. NT.
<u>LIBERTY CREEK, TRIB. TO</u>							
S: 4 T: 4 R: 8W NUCKOLLS LYLE NEJEZCHLEB	LYLE NEJEZCHLEB RESERVOIR	ST	17.40AF	09/30/1988	A 16714		
S: 3 T: 4 R: 8W NUCKOLLS JOHN W HUBL	JOHN HUBL RESERVOIR	ST	48.80AF	05/25/1971	A 12279		
<u>JOHN HUBL RESERVOIR</u>							
S: 3 T: 4 R: 8W NUCKOLLS JOHN W HUBL	PUMP	SO		06/16/1989	A 16828		
<u>LIBERTY CREEK, TRIB. TO</u>							
S: 33 T: 5 R: 8W CLAY GENE MAZOUR	GENE MAZOUR RESERVOIR	ST	58.80AF	04/28/1980	A 15643		
<u>GENE MAZOUR RESERVOIR</u>							
S: 33 T: 5 R: 8W CLAY GENE MAZOUR	PUMP	SO		10/20/1980	A 15723		
<u>LIBERTY CREEK, TRIB. TO</u>							
S: 34 T: 5 R: 8W CLAY ANGELA RIDGWAY	RIDGWAY-MADDEN RESERVOIR	ST	27.90AF	08/01/1985	A 16438		
TERESA VAP	VAP RESERVOIR	ST	16.90AF	05/09/1983	A 16198		
<u>VAP RESERVOIR</u>							
S: 34 T: 5 R: 8W CLAY TERESA VAP	PUMP	SO		05/09/1983	A 16199		
<u>BLUE RIVER, LITTLE</u>							
S: 34 T: 5 R: 7W CLAY JACK B HUBBELL	PUMP	IR	1.24	03/07/1927	A 1907		K
<u>BLUE RIVER, LITTLE, TRIB. TO</u>							
S: 8 T: 4 R: 7W NUCKOLLS RONALD SKALKA	RONALD SKALKA RESERVOIR	ST	107.80AF	06/02/1970	A 11952		
<u>BLUE RIVER, LITTLE</u>							
S: 34 T: 5 R: 7W CLAY JAYMES & JANET HUBBELL	PUMP	IR	.30	09/21/1946	A 3966		
S: 3 T: 4 R: 7W NUCKOLLS STEVEN D & KATHLEEN M SHAW	PUMP	IR	.36	02/16/1960	A 9796		
WARD L SHAW	PUMP	IR	.31	05/15/1956	A 8564		K
S: 11 T: 4 R: 7W NUCKOLLS WILMA D JONES	PUMP NO. 2	IR	.94	03/02/1954	A 6016		
WILMA D JONES	PUMP	IR	.94	08/13/1979	A 15549	A-6016	D
GORDON WATTS	PUMP	IR	.60	04/06/1950	A 4634		#
	LITTLE BLUE RIVER NEAR DEWESE, NE						
<u>BLUE RIVER, LITTLE, TRIB. TO</u>							
S: 31 T: 6 R: 7W CLAY LLOYD H DANA	PUMP	IR	.57	08/03/1970	A 12043		K&
<u>BUFFALO CREEK, TRIB. TO</u>							
S: 6 T: 5 R: 7W CLAY DAVID G & JOYCE J GERDES	PUMP	IR	.21	09/13/1972	A 12742		K&

SURFACE WATER RIGHTS DATA
CLAIMS, APPLICATIONS, AND APPROPRIATIONS IN DOWNSTREAM ORDER
DIVISION NO. 1C

SOURCE LOCATION APPROPRIATOR	CARRIER GAGE	USE	GRANT IN CFS/AF	DATE OF PRIORITY	DOCKET/ APP. NUMBER	ANNOA. FT. NT.
<u>BUFFALO CREEK TRIB. TO</u> S: 5 T: 5 R: 7W CLAY						
MARY LANNING HOSPITAL TRUST	PUMP	IR	.46	04/22/1971	A 12233	K&
S: 9 T: 5 R: 7W CLAY KENNETH D GLASS	PUMP	IR	2.49	03/27/1973	A 12840	K
S: 18 T: 5 R: 7W CLAY JOHN J HAJNY JR	PUMP	IR	.21	05/06/1975	A 13573	K&
S: 7 T: 5 R: 7W CLAY DELORES J SCHLIEP	SCHLIEP RESERVOIR	ST	4.20AF	05/11/1970	A 11937	
<u>SCHLIEP RESERVOIR</u> S: 7 T: 5 R: 7W CLAY						
DELORES J SCHLIEP	PUMP	SO		07/02/1970	A 11988	&
<u>BUFFALO CREEK</u> S: 17 T: 5 R: 7W CLAY						
A J SKALKA & SONS	PUMP	IR	2.93	08/21/1979	A 15566	
A J SKALKA & SONS	PUMP	IR	2.33	01/22/1991	A 17046	
<u>BUFFALO CREEK TRIB. TO</u> S: 21 T: 5 R: 7W CLAY						
JOSEPH R SKALKA	SKALKA RESERVOIR	ST	20.00AF	09/08/1976	A 14447	
<u>SKALKA RESERVOIR</u> S: 21 T: 5 R: 7W CLAY						
JOSEPH R SKALKA	PUMP	SO		03/14/1985	A 16366	K
<u>BUFFALO CREEK TRIB. TO</u> S: 21 T: 5 R: 7W CLAY						
ROBERT E WATTS	PUMP	IR	.54	01/03/1972	A 12472	&
S: 22 T: 5 R: 7W CLAY MARION B WOLFE	PUMP	IR	2.19	09/29/1976	A 14486	&
CLAY COUNTY	HARMS-CLAY COUNTY RES.	ST	46.50AF	10/03/1985	A 16455	
<u>HARMS-CLAY COUNTY RESERVOIR</u> S: 22 T: 5 R: 7W CLAY						
CLAY COUNTY	PUMP	SO		10/03/1985	A 16456	
<u>BUFFALO CREEK TRIB. TO</u> S: 25 T: 5 R: 7W CLAY						
MELVIN HOYT	HOYT RESERVOIR	ST	19.40AF	10/13/1977	A 15126	
<u>HOYT RESERVOIR</u> S: 25 T: 5 R: 7W CLAY						
MELVIN HOYT	PUMP	SO		11/25/1977	A 15144	
<u>BUFFALO CREEK TRIB. TO</u> S: 36 T: 5 R: 7W CLAY						
GEORGE A CROFT	PUMP	IR	.27	06/20/1977	A 14986	K
<u>WALNUT CREEK TRIB. TO</u> S: 28 T: 4 R: 7W NUCKOLLS						
ROBERT E DRUDIK	DRUDIK RESERVOIR	ST	39.00AF	02/28/1972	A 12524	

SURFACE WATER RIGHTS DATA
CLAIMS, APPLICATIONS, AND APPROPRIATIONS IN DOWNSTREAM ORDER
DIVISION NO. 1C

SOURCE LOCATION APPROPRIATOR	CARRIER OF GAGE	USE	GRANT IN CFS/AF	DATE OF PRIORITY	DOCKET/ APP. NUMBER	ANNOA.	FT. NT.
<u>WALNUT CREEK, TRIB. TO</u> S: 21 T: 4 R: 7W NUCKOLLS LOUIS MAZOUR	MAZOUR RESERVOIR	ST	89.22AF	06/19/1967	A 11178		
<u>MAZOUR RESERVOIR</u> S: 21 T: 4 R: 7W NUCKOLLS RICHARD MAZOUR	PUMP	SO		08/08/1977	A 15078		
<u>WALNUT CREEK</u> S: 12 T: 4 R: 7W NUCKOLLS WILMA D JONES	PUMP	IR	.10	03/15/1978	A 15201		
<u>BLUE RIVER, LITTLE</u> S: 12 T: 4 R: 7W NUCKOLLS WILMA D JONES	PUMP	IR	.89	01/29/1947	A 4028		
WILMA D JONES	PUMP	IR	.89	08/20/1979	A 15565	A-4028	D
<u>BLUE RIVER, LITTLE, TRIB. TO</u> S: 13 T: 4 R: 7W NUCKOLLS WILMA D JONES	BOYD JONES RESERVOIR	ST	40.60AF	06/10/1974	A 13046		
<u>JONES, BOYD, RESERVOIR</u> S: 13 T: 4 R: 7W NUCKOLLS WILMA D JONES	PUMP	SO		03/15/1978	A 15200		
WILMA D JONES	PUMP	SI		03/15/1978	A 15200	A-4028	
<u>BLUE RIVER, LITTLE</u> S: 18 T: 4 R: 6W NUCKOLLS SHUCK DRILLING COMPANY	PUMP	IR	.29	08/31/1940	A 3247		
SHUCK DRILLING COMPANY	PUMP	IR	.61	08/06/1964	A 16419		
SHUCK DRILLING COMPANY	PUMP	IR	1.34	08/21/1980	A 15708		
JAMES D & ALLEN FEREBEE	PUMP	IR	1.24	06/08/1964	A 16382		
S: 19 T: 4 R: 6W NUCKOLLS LYON ESTATE & KATHERINE A MYERS	PUMP	IR	.84	11/12/1964	A 10468		K
CORA BARTLETT	PUMPS	IR	.08	08/07/1935	A 2553		K
CORA BARTLETT	PUMP	IR	.26	03/29/1955	A 7287		
WENDELL A LINDGREN	PUMP	IR	.43	03/18/1986	A 16475		
S: 20 T: 4 R: 6W NUCKOLLS LYON ESTATE & KATHERINE A MYERS	PUMP	IR	2.11	03/27/1957	A 9408		K
S G S FARMS	PUMP	IR	.51	02/27/1974	A 12989		
<u>BLUE RIVER, LITTLE, TRIB. TO</u> S: 5 T: 4 R: 6W NUCKOLLS RITA JACOBSEN	PUMP	IR	1.07	07/15/1971	A 12323		K&
S: 7 T: 4 R: 6W NUCKOLLS WILMA D JONES	JONES RESERVOIR	ST	24.10AF	07/18/1977	A 15035		
<u>JONES RESERVOIR</u> S: 7 T: 4 R: 6W NUCKOLLS WILMA D JONES	PUMP	SO		08/05/1977	A 15668		

See "Use" definitions and footnotes on pages 141 and 142

SURFACE WATER RIGHTS DATA
CLAIMS, APPLICATIONS, AND APPROPRIATIONS IN DOWNSTREAM ORDER
DIVISION NO. 1C

SOURCE LOCATION APPROPRIATOR	CARRIER GAGE	USE	GRANT IN CFS/AF	DATE OF PRIORITY	DOCKET/ APP. NUMBER	ANNOTA.	FT. NT.
<u>BLUE RIVER, LITTLE</u>							
S: 21 T: 4 R: 6W NUCKOLLS DARWIN & SANDRA STERKEL	PUMP	IR	1.14	03/19/1957	A 9372		
DARWIN & SANDRA STERKEL	PUMP	IR	1.87	02/05/1965	A 10526		
S: 28 T: 4 R: 6W NUCKOLLS GORDON F & SHIRLEY R SHUCK	PUMP	IR	1.74	03/27/1964	A 10336		
S: 28 T: 4 R: 6W NUCKOLLS IVAN KING	PUMP	IR	.30	02/07/1956	A 8350		
GORDON SHUCK	PUMP	IR	.30	07/05/1988	A 16680		
ROY BURKETT	PUMP	IR	.13	02/14/1956	A 8357		D
ROY BURKETT	PUMP	IR	1.00	03/08/1957	A 9306		
S: 27 T: 4 R: 6W NUCKOLLS SHIRLEY R SHUCK	PUMP	IR	1.51	03/24/1978	A 15213		
<u>OX BOW CREEK, TRIB. TO</u>							
S: 8 T: 3 R: 6W NUCKOLLS J P WEHRMAN	WEHRMAN RESERVOIR	ST	40.90AF	04/17/1978	A 15239		
S: 35 T: 4 R: 7W NUCKOLLS HAROLD L RUTTMAN	RUTTMAN RESERVOIR	ST	11.40AF	03/10/1987	A 16547		
<u>RUTTMAN RESERVOIR</u>							
S: 35 T: 4 R: 7W NUCKOLLS HAROLD L RUTTMAN	PUMP	SO		03/10/1987	A 16548		
<u>OX BOW CREEK, TRIB. TO</u>							
S: 31 T: 4 R: 6W NUCKOLLS WILMA D JONES	RUTTMAN RESERVOIR	ST	27.00AF	10/13/1959	A 9769		
<u>RUTTMAN RESERVOIR</u>							
S: 31 T: 4 R: 6W NUCKOLLS WILMA D JONES	PUMP	SO		10/13/1959	A 9898		
<u>BLUE RIVER, LITTLE, TRIB. TO</u>							
S: 2 T: 3 R: 6W NUCKOLLS LOREN JENSEN	JENSEN RESERVOIR	ST	64.00AF	03/07/1967	A 11060		
<u>BLUE RIVER, LITTLE</u>							
S: 36 T: 4 R: 6W NUCKOLLS LAVON SCHOOF	PUMP	IR	.04	01/09/1957	A 9090		K
S: 1 T: 3 R: 6W NUCKOLLS JOHN L SCROGGIN ESTATE	PUMP	IR	1.31	06/02/1934	A 2394		
JOHN L SCROGGIN ESTATE	PUMP	IR	.53	10/27/1941	A 3524	R P-341	
JOHN L SCROGGIN ESTATE	PUMP	IR	.53	07/18/1961	A 9953	A-3524R	D
DORIS SCHUMACHER FARM	PUMP	IR	1.78	07/18/1961	A 9954		
<u>BLUE RIVER, LITTLE, TRIB. TO</u>							
S: 25 T: 4 R: 6W NUCKOLLS F A MOUNTFORD	MOUNTFORD LAKE	ST	49.00AF	09/15/1960	A 9862		
S: 36 T: 4 R: 6W NUCKOLLS LAVON SCHOOF	SCHOOF RESERVOIR	ST	50.00AF	09/04/1981	A 15988		

SURFACE WATER RIGHTS DATA
CLAIMS, APPLICATIONS, AND APPROPRIATIONS IN DOWNSTREAM ORDER
DIVISION NO. 1C

SOURCE LOCATION APPROPRIATOR	CARRIER GAGE	USE	GRANT IN CFS/AF	DATE OF PRIORITY	DOCKET/ APP. NUMBER	ANNOA. FT. NT.
<u>SCHOOF RESERVOIR</u> S: 36 T: 4 R: 6W NUCKOLLS LAVON SCHOOF	PUMP	SO		01/25/1982	A 16057	
<u>BLUE RIVER, LITTLE TRIB. TO</u> S: 31 T: 4 R: 5W NUCKOLLS MARY MAZOUR	MAZOUR-SCHROEDER RES.	ST	23.10AF	10/18/1971	A 12402	
<u>MAZOUR-SCHROEDER RESERVOIR</u> S: 31 T: 4 R: 5W NUCKOLLS MARY MAZOUR	PUMP	SO		11/04/1971	A 12418	
<u>BLUE RIVER, LITTLE</u> S: 7 T: 3 R: 5W NUCKOLLS DORIS E SCHUMACHER	PUMP NO. 2	IR	1.61	10/27/1941	A 3524	
DORIS E SCHUMACHER	PUMP	IR	1.61	07/18/1961	A 9953	A-3524 D
<u>ELK CREEK</u> S: 24 T: 3 R: 8W NUCKOLLS WEHRMAN & SON	PUMP	IR	.54	12/08/1964	A 10483	
S: 28 T: 3 R: 7W NUCKOLLS HENRY E WEHRMAN JR	PUMP	IR	1.74	03/09/1971	A 12180	
<u>ELK CREEK TRIB. TO</u> S: 28 T: 3 R: 7W NUCKOLLS HENRY E WEHRMAN JR	WEHRMAN RESERVOIR	ST	16.50AF	05/12/1971	A 12256	
<u>WEHRMAN RESERVOIR</u> S: 28 T: 3 R: 7W NUCKOLLS HENRY E WEHRMAN JR	PUMP	SI		10/07/1971	A 12395	A-12180
<u>ELK CREEK TRIB. TO</u> S: 32 T: 3 R: 6W NUCKOLLS ROBERT FRAHM	ROBERT FRAHM RESERVOIR	ST	26.90AF	08/03/1977	A 15063	
<u>ELK CREEK</u> S: 13 T: 3 R: 6W NUCKOLLS SCHUMACHER FARM TRUST	PUMP	IR	1.57	04/20/1978	A 15240	
S: 12 T: 3 R: 6W NUCKOLLS DORIS E SCHUMACHER	PUMPS	IR	.71	06/22/1957	A 9522	
<u>BLUE RIVER, LITTLE TRIB. TO</u> S: 9 T: 3 R: 5W NUCKOLLS SCROGGIN BROTHERS	PUMP	IR	.93	04/18/1977	A 14908	
<u>TURTLE CREEK</u> S: 1 T: 2 R: 6W NUCKOLLS ELMER J WILLIAMS	WILLIAMS RESERVOIR	ST	191.00AF	03/26/1958	A 9607	
<u>WILLIAMS RESERVOIR</u> S: 1 T: 2 R: 6W NUCKOLLS ELMER J WILLIAMS	WILLIAMS CANAL	SO		03/26/1958	A 9692	
<u>TURTLE CREEK TRIB. TO</u> S: 29 T: 3 R: 5W NUCKOLLS SCROGGIN BROTHERS	SCROGGIN RESERVOIR	ST	47.32AF	09/06/1962	A 10100	

See "Use" definitions and footnotes on pages 141 and 142

SURFACE WATER RIGHTS DATA
CLAIMS, APPLICATIONS, AND APPROPRIATIONS IN DOWNSTREAM ORDER
DIVISION NO. 1C

SOURCE LOCATION APPROPRIATOR	CARRIER GAGE	USE	GRANT IN CFS/AF	DATE OF PRIORITY	DOCKET/ APP. NUMBER	ANNOA.	FT. NT.
<u>BLUE RIVER, LITTLE TRIB TO</u> S: 10 T: 3 R: 5W NUCKOLLS MYRON KEIM	PUMP	IR	2.01	07/02/1971	A 12312		&
S: 11 T: 3 R: 5W NUCKOLLS RUSSELL SCHROEDER	PUMP	IR	.53	05/20/1977	A 14950		K
<u>BLUE RIVER, LITTLE</u> S: 13 T: 3 R: 5W NUCKOLLS JAMES BURESH	PUMP	IR	.66	06/19/1981	A 15896		
<u>THAMES CREEK</u> S: 26 T: 3 R: 5W NUCKOLLS DEWANE & JENS HOUTWED	PUMP	IR	.21	04/09/1958	A 9611		
<u>BLUE RIVER, LITTLE TRIB TO</u> S: 25 T: 3 R: 5W NUCKOLLS VIVIAN D DROHMAN	DROHMAN RESERVOIR	ST	22.00AF	02/27/1969	A 11657		
<u>DROHMAN RESERVOIR</u> S: 25 T: 3 R: 5W NUCKOLLS VIVIAN D DROHMAN	PUMP	SO		02/27/1969	A 11658		
<u>BLUE RIVER, LITTLE</u> S: 19 T: 3 R: 4W THAYER H LOUIS MEYER	PUMP	IR	.31	01/10/1964	A 10274		K
<u>BLUE RIVER, LITTLE TRIB TO</u> S: 2 T: 3 R: 5W NUCKOLLS MOYN KEIM	PUMP	IR	.20	07/02/1971	A 12311		
ANNE SCHROEDER ESTATE	PUMP	IR	.36	09/08/1971	A 12375		
NORBERT SCHROEDER	SCHROEDER RESERVOIR	ST	26.30AF	06/13/1975	A 13622		
<u>SCHROEDER RESERVOIR</u> S: 2 T: 3 R: 5W NUCKOLLS NORBERT SCHROEDER	PUMP	SO		06/13/1975	A 13623		
<u>BLUE RIVER, LITTLE TRIB TO</u> S: 1 T: 3 R: 5W NUCKOLLS ELLIOTT N JAGELS	JAGELS RESERVOIR	ST	49.70AF	06/13/1967	A 11170		
S: 36 T: 4 R: 5W NUCKOLLS WAYNE JAGELS	PUMP	IR	.40	05/20/1970	A 11944		K&
<u>BLUE RIVER, LITTLE</u> S: 25 T: 3 R: 4W THAYER ELMER, ROBERT & STEPHEN WERNER	PUMP	IR	.10	04/18/1949	A 4465		K
<u>BLUE RIVER, LITTLE TRIB TO</u> S: 19 T: 3 R: 3W THAYER WERNER BROS.	WERNER RESERVOIR	ST	60.00AF	05/08/1985	A 16378		
<u>BLUE RIVER, LITTLE</u> S: 20 T: 3 R: 3W THAYER EVERETT R & MARILYN M SCHARDT	PUMP	IR	1.01	06/20/1966	A 10868		
S: 36 T: 3 R: 3W THAYER MCKENZIE FARMS	PUMPS	IR	.21	11/02/1937	A 2799		K

SURFACE WATER RIGHTS DATA
CLAIMS, APPLICATIONS, AND APPROPRIATIONS IN DOWNSTREAM ORDER
DIVISION NO. 1C

SOURCE LOCATION APPROPRIATOR	CARRIER GAGE	USE	GRANT IN CFS/AF	DATE OF PRIORITY	DOCKET/ APP NUMBER	ANNO. FT. NT.
<u>BLUE RIVER, LITTLE</u>						
S: 36 T: 3 R: 3W THAYER RICHARD E & ALICE L HEINRICHS	PUMP	IR	.66	09/03/1970	A 12071	
S: 1 T: 2 R: 3W THAYER MCKENZIE FARMS	PUMP	IR	.66	10/30/1974	A 13246	
MCKENZIE FARMS	PUMP	IR	.72	11/14/1955	A 8251	
ERNEST & DARLENE A WIEDEL	PUMP	IR	.86	01/28/1965	A 10516	
HEBRON HI PRO PORK PRODUCERS, INC	PUMP	ST	1.11	03/22/1965	A 10576	
<u>BLUE RIVER, LITTLE, TRIB. TO</u>						
S: 31 T: 3 R: 2W THAYER THAYER COUNTY	HEBRON RESERVOIR	ST	33.40AF	06/27/1975	A 13640	
THAYER COUNTY	HEBRON RESERVOIR	SS	45.20AF	05/16/1991	A 17076	A-13640 A
<u>SPRING CREEK, TRIB. TO</u>						
S: 19 T: 2 R: 6W NUCKOLLS KENNETH CORMAN	CORMAN RESERVOIR	ST	39.46AF	11/06/1961	A 9996	
<u>CORMAN RESERVOIR</u>						
S: 19 T: 2 R: 6W NUCKOLLS KENNETH CORMAN	PUMP	SO		10/02/1962	A 10110	
<u>SPRING CREEK, TRIB. TO</u>						
S: 27 T: 2 R: 6W NUCKOLLS BEAUFORD E HOYER	PUMP	IR	.70	06/09/1978	A 15274	K
S: 26 T: 2 R: 6W NUCKOLLS GENERAL AGRICULTURAL SERVICES, LTD	SIMONSEN RESERVOIR	ST	51.40AF	08/10/1962	A 10096	
<u>SIMONSEN RESERVOIR</u>						
S: 26 T: 2 R: 6W NUCKOLLS GENERAL AGRICULTURAL SERVICES, LTD	PUMP	SO		10/05/1962	A 10115	
<u>SPRING CREEK</u>						
S: 17 T: 2 R: 5W NUCKOLLS JEPPESEN FARMS, INC	JEPPESEN RESERVOIR	ST	23.00AF	08/29/1969	A 11788	
<u>JEPPESEN RESERVOIR</u>						
S: 17 T: 2 R: 5W NUCKOLLS JEPPESEN FARMS, INC	PUMP	SO		08/29/1969	A 11789	
<u>SPRING CREEK</u>						
S: 9 T: 1 R: 4W THAYER CURTIS B & NANCY A FINTEL	PUMP	IR	.21	12/21/1957	A 9581	
S: 10 T: 1 R: 4W THAYER WILLIAM & REBECCA MIZE	PUMP	IR	.17	02/20/1968	A 11342	K
<u>SPRING CREEK, TRIB. TO</u>						
S: 11 T: 1 R: 4W THAYER ALMA BOSTELMAN	BOSTELMAN RESERVOIR	ST	37.00AF	07/13/1984	A 16311	
<u>BOSTELMAN RESERVOIR</u>						
S: 11 T: 1 R: 4W THAYER ALMA BOSTELMAN	PUMP	SO		02/11/1985	A 16352	

See "Use" definitions and footnotes on pages 141 and 142

SURFACE WATER RIGHTS DATA
 CLAIMS, APPLICATIONS, AND APPROPRIATIONS IN DOWNSTREAM ORDER
 DIVISION NO. 1C

SOURCE LOCATION APPROPRIATOR	CARRIER GAGE	USE	GRANT IN CFS/AF	DATE OF PRIORITY	DOCKET/ APP. NUMBER	ANNOA.	FT. NT.
<u>SPRING CREEK TRIB. TO</u> S: 4 T: 1 R: 4W THAYER FINTEL ENTERPRISES, INC FINTEL ENTERPRISES, INC	PUMP FINTEL RESERVOIR	IR ST	.11 36.60AF	01/06/1967 04/21/1967	A 11088 A 11108		K
<u>FINTEL RESERVOIR</u> S: 4 T: 1 R: 4W THAYER FINTEL ENTERPRISES, INC	PUMP	SI		04/21/1967	A 11109	A-11088	K
<u>SPRING CREEK TRIB. TO</u> S: 3 T: 1 R: 4W THAYER ADALIA K FRUM	PUMP	IR	.50	04/11/1966	A 10828		
<u>SPRING CREEK</u> S: 35 T: 2 R: 4W THAYER ARTHUR BRETTMANN	PUMP	IR	.77	09/30/1974	A 13215		
<u>SPRING CREEK TRIB. TO</u> S: 8 T: 2 R: 4W THAYER HENRY H SCHIERMEYER	PUMP	IR	.36	12/04/1974	A 13300		K
S: 3 T: 2 R: 4W THAYER GAYLORD & BEATRICE EHLERS GAYLORD & BEATRICE EHLERS	EHLERS RESERVOIR PUMP	ST IR	42.90AF 1.54	02/14/1977 02/17/1977	A 14714 A 14737		
<u>EHLERS RESERVOIR</u> S: 3 T: 2 R: 4W THAYER GAYLORD & BEATRICE EHLERS	PUMP	SI		02/17/1977	A 14738	A-14737	
<u>SPRING CREEK TRIB. TO</u> S: 11 T: 2 R: 4W THAYER DONNEL L STELLING	STELLING POND	ST	25.60AF	07/24/1986	A 16510		
<u>STELLING POND</u> S: 11 T: 2 R: 4W THAYER DONNEL L STELLING	PUMP	SO		07/24/1986	A 16511		
<u>SPRING CREEK</u> S: 18 T: 2 R: 3W THAYER ROLAND G KOERWITZ	PUMP	IR	.20	08/15/1958	A 9638		K
S: 17 T: 2 R: 3W THAYER ERNEST C WIEDEL	PUMP	IR	.12	10/20/1947	A 4130		K
S: 9 T: 2 R: 3W THAYER ELMER J HEIDER ET AL	PUMP	IR	.25	04/11/1951	A 4840		K
S: 15 T: 2 R: 3W THAYER ERNEST C WIEDEL ET AL	PUMP	IR	.69	03/26/1976	A 14124		
S: 14 T: 2 R: 3W THAYER JAMES E WEHRBEIN	PUMP	IR	.64	03/25/1971	A 12193		K
<u>SPRING CREEK TRIB. TO</u> S: 11 T: 2 R: 3W THAYER ERNEST C WIEDEL	ERNEST WIEDEL RESERVOIR	ST	30.30AF	04/09/1970	A 11916		

SURFACE WATER RIGHTS DATA
CLAIMS, APPLICATIONS, AND APPROPRIATIONS IN DOWNSTREAM ORDER
DIVISION NO. 1C

SOURCE LOCATION APPROPRIATOR	CARRIER GAGE	USE	GRANT IN CFS/AF	DATE OF PRIORITY	DOCKET/APP. NUMBER	ANNO. FT. NT.
<u>SPRING CREEK</u>						
S: 12 T: 2 R: 3W THAYER ERNEST & DARLENE A WIEDEL	PUMP	IR	.36	04/20/1953	A 5273	
<u>BLUE RIVER, LITTLE</u>						
S: 8 T: 2 R: 2W THAYER LILLIAN BAXA	PUMP	IR	.66	01/22/1955	A 7041	K
S: 9 T: 2 R: 2W THAYER ALAN KENNING	PUMP	IR	1.73	01/08/1979	A 15383	
ALAN KENNING	PUMP	IR	.93	01/25/1937	A 2682	
S: 10 T: 2 R: 2W THAYER GLENN R & MICHAEL G FISCHER	PUMP	IR	.76	12/02/1965	A 10724	
GAME AND PARKS COMMISSION	PUMP	IR	1.16	03/03/1958	A 9599	
GAME AND PARKS COMMISSION	PUMP	IR	.11	05/04/1956	A 8538	
<u>DRY CREEK</u>						
S: 32 T: 1 R: 3W THAYER KARIS V & SHIRLEY J KUHLMANN	PUMP	IR	.19	09/18/1970	A 12881	K
KARIS V KUHLMANN	PUMP	IR	.61	05/03/1984	A 16297	
<u>DRY CREEK, TRIB. TO</u>						
S: 32 T: 1 R: 3W THAYER GILKESON & SAWYER	PUMP	IR	.56	04/05/1971	A 12285	&
S: 28 T: 1 R: 3W THAYER EDWIN H HOOPS	PUMP	IR	.29	08/02/1974	A 13123	&
<u>DRY CREEK</u>						
S: 15 T: 1 R: 3W THAYER JAMES & KAREN VORDERSTRASSE	PUMP	IR	.44	01/15/1968	A 11314	K
S: 10 T: 1 R: 3W THAYER WILLIAM VORDERSTRASSE	PUMP	IR	.55	03/28/1972	A 12564	
<u>DRY CREEK, TRIB. TO</u>						
S: 3 T: 1 R: 3W THAYER CLARENCE VORDERSTRASSE	VORDERSTRASSE RESERVOIR	ST	35.00AF	10/22/1980	A 15724	
<u>VORDERSTRASSE RESERVOIR</u>						
S: 3 T: 1 R: 3W THAYER CLARENCE VORDERSTRASSE	PUMP	SO		01/12/1982	A 16046	
<u>DRY CREEK</u>						
S: 12 T: 1 R: 3W THAYER HERMAN DAGEFORDE	PUMP	IR	.39	10/02/1967	A 11259	
S: 1 T: 1 R: 3W THAYER FLORENCE R EASTON	PUMP	IR	.93	06/26/1968	A 11462	
S: 31 T: 2 R: 2W THAYER EUGENE J WIEDEL	PUMP	IR	1.76	08/14/1967	A 11223	
<u>DRY CREEK, TRIB. TO</u>						
S: 36 T: 2 R: 3W THAYER ERNEST & DARLENE A WIEDEL	RIPPE RESERVOIR NO. 1	ST	9.57AF	01/16/1968	A 11318	

SURFACE WATER RIGHTS DATA
CLAIMS, APPLICATIONS, AND APPROPRIATIONS IN DOWNSTREAM ORDER
DIVISION NO. 1C

SOURCE LOCATION APPROPRIATOR	CARRIER GAGE	USE	GRANT IN CFS/AF	DATE OF PRIORITY	DOCKET/ APP. NUMBER	ANNOA.	FT. NT.
<u>DRY CREEK, TRIB. TO</u> S: 4 T: 1 R: 2W THAYER HENRY VIRUS	PUMP	IR	.71	07/22/1974	A 13892		
<u>DRY CREEK</u> S: 11 T: 2 R: 2W THAYER JOHN L WEHRBEIN	PUMP	IR	.71	05/04/1971	A 12247		
<u>BLUE RIVER, LITTLE</u> S: 11 T: 2 R: 2W THAYER ROBERT J KRAKOW	PUMP	IR	.68	01/17/1955	A 6999		K
S: 2 T: 2 R: 2W THAYER KENNETH KRAKOW	PUMP	IR	.21	04/05/1956	A 8461		
S: 1 T: 2 R: 2W THAYER ROBERT J KRAKOW	PUMP	IR	.42	03/08/1967	A 11066		K
<u>BLUE RIVER, LITTLE, TRIB. TO</u> S: 24 T: 2 R: 2W THAYER HAROLD R FISCHER	FISCHER RESERVOIR	ST	41.50AF	06/16/1970	A 11974		
<u>BLUE RIVER, LITTLE</u> S: 4 T: 2 R: 1W THAYER JOE G HERGOTT	PUMP	IR	.96	08/20/1974	A 13161		
<u>BLUE RIVER, LITTLE, TRIB. TO</u> S: 17 T: 2 R: 1W THAYER DEPARTMENT OF ROADS STATE OF NEBRASKA	HIGHWAY #136 RESERVOIR	ST	32.60AF	04/07/1992	A 17166		
<u>BLUE RIVER, LITTLE</u> S: 34 T: 3 R: 1W THAYER DURFLINGER HEIRS	PUMP	IR	.17	09/16/1955	A 8131		K
S: 35 T: 3 R: 1W THAYER JEWELL L & MARGARET BUCHLI	PUMP	IR	.77	07/20/1964	A 10395		K
S: 26 T: 3 R: 1W THAYER RAYMOND W MAU	PUMP	IR	1.44	07/27/1964	A 10401		
S: 23 T: 3 R: 1W THAYER HARRY WIEDEL	PUMP	IR	.33	04/15/1966	A 10832		
S: 24 T: 3 R: 1W THAYER RAYMOND W MAU	PUMP	IR	1.53	02/11/1972	A 12504		
S: 19 T: 3 R: 1E JEFFERSON LEE A SNYDER ESTATE	PUMPS	IR	.36	05/02/1955	A 7435		K
S: 21 T: 3 R: 1E JEFFERSON MARVIN SCHOEN	PUMP	IR	1.41	03/20/1961	A 9912		
<u>SANDY CREEK, BIG, TRIB. TO</u> S: 8 T: 7 R: 8W CLAY CHARLES WM ROBACK	PUMP	IR	2.16	04/09/1970	A 11917		&
<u>SANDY CREEK, BIG</u> S: 5 T: 6 R: 8W CLAY LEROY PAUL FREDRICKS	FREDRICKS RESERVOIR	ST	1.00AF	09/24/1992	A 17224		

SURFACE WATER RIGHTS DATA
CLAIMS, APPLICATIONS, AND APPROPRIATIONS IN DOWNSTREAM ORDER
DIVISION NO. 1C

SOURCE LOCATION APPROPRIATOR	CARRIER GAGE	USE	GRANT IN CFS/AF	DATE OF PRIORITY	DOCKET/ APP. NUMBER	ANNOA.	FT. NT.
<u>SANDY CREEK, BIG</u> S: 28 T: 6 R: 7W CLAY LITTLE BLUE NRD							
S: 22 T: 6 R: 7W CLAY JACK E PESHEK	BIG SANDY RES. 20-6-7	ST	1610.00AF	06/19/1981	A 15897		
S: 23 T: 6 R: 7W CLAY JACK E PESHEK	PUMP	IR	.90	12/07/1972	A 12773		K
JACK E PESHEK	PUMP	IR	.35	12/07/1972	A 12772		
<u>SANDY CREEK, BIG, TRIB. TO</u> S: 31 T: 6 R: 6W CLAY DANA G FISHER	FISHER RESERVOIR NO. 1	ST	16.50AF	01/30/1976	A 13976		
<u>FISHER RESERVOIR NO. 1</u> S: 31 T: 6 R: 6W CLAY DANA G FISHER	PUMP	SO		02/25/1977	A 14757		
<u>SANDY CREEK, BIG, TRIB. TO</u> S: 32 T: 6 R: 6W CLAY B & P ENTERPRISES	PUMP	IR	.84	03/09/1973	A 12824		K&
<u>SANDY CREEK, BIG</u> S: 8 T: 5 R: 6W CLAY DANIEL L SHAW	PUMP	IR	1.66	04/02/1992	A 17164		
<u>SANDY CREEK, BIG, TRIB. TO</u> S: 32 T: 6 R: 6W CLAY B & P ENTERPRISES	PUMP	IR	1.37	01/15/1971	A 12139		K&
S: 4 T: 5 R: 6W CLAY KNUDSON, KNUDSON & OSLER	PUMP	IR	1.93	08/27/1975	A 13769		&
<u>SANDY CREEK, BIG</u> S: 18 T: 5 R: 6W CLAY LLOYD STERTZ	PUMP	IR	.50	02/13/1968	A 11335		K
<u>SANDY CREEK, BIG, TRIB. TO</u> S: 2 T: 5 R: 7W CLAY F W STAHNKE	PUMP	IR	.53	06/02/1971	A 12290		K&
B CHARLES JOHNSON	PUMP	IR	.30	04/07/1971	A 12207		K&
S: 12 T: 5 R: 7W CLAY WARREN E HARMS	PUMP	IR	.23	07/28/1975	A 13689		K&
SCULLY ESTATES LIMITED PARTNERSHIP (THE)	PUMP	IR	.36	03/29/1977	A 14861		&
S: 19 T: 5 R: 6W CLAY VERN WATSON	PUMP	IR	1.09	11/24/1972	A 12767		&
HAZEL J WOOD	PUMP	IR	.23	08/27/1974	A 13173		K&
S: 17 T: 5 R: 6W CLAY ROBERTA BUTLER	PUMP	IR	.14	06/02/1971	A 12289		K&
LORA HAKANSON	PUMP	IR	.87	06/02/1971	A 12288		&
S: 20 T: 5 R: 6W CLAY DALE FRAHM	PUMP	IR	.70	05/24/1971	A 12276		&

See "Use" definitions and footnotes on pages 141 and 142

SURFACE WATER RIGHTS DATA
CLAIMS, APPLICATIONS, AND APPROPRIATIONS IN DOWNSTREAM ORDER
DIVISION NO. 1C

SOURCE LOCATION APPROPRIATOR	CARRIER GAGE	USE	GRANT IN CFS/AF	DATE OF PRIORITY	DOCKET/ APP. NUMBER	ANNOA.	FT. NT.
<u>SANDY CREEK, BIG TRIB. TO</u> S: 21 T: 5 R: 6W CLAY WILLIAM SCULLY	PUMP	IR	.72	07/10/1985	A 16426		
S: 27 T: 5 R: 6W CLAY MCREYNOLDS FARMS INC	PUMP	IR	.69	03/14/1972	A 12542		K
<u>SANDY CREEK, BIG</u> S: 32 T: 5 R: 5W CLAY RICK HOFFMAN	PUMP	IR	.57	06/13/1979	A 15490		K
<u>SANDY CREEK, BIG TRIB. TO</u> S: 17 T: 5 R: 5W CLAY SCULLY ESTATES LIMITED PARTNERSHIP (THE)	PUMP	IR	.99	02/19/1974	A 12984		&
ROBERT H & BRUCE D PEGLER	PUMP	IR	1.29	02/16/1972	A 12509		K&
S: 20 T: 5 R: 5W CLAY LORENA BECK	PUMP	IR	2.06	11/18/1971	A 12430		K&
S: 11 T: 4 R: 5W NUCKOLLS NELSON LAND & CATTLE, INC	PUMP	IR	1.14	05/24/1972	A 12636		&
<u>SANDY CREEK, BIG</u> S: 2 T: 4 R: 5W NUCKOLLS JANET I. SCHARDT	PUMP	IR	.94	02/20/1975	A 13426		
<u>SANDY CREEK, BIG TRIB. TO</u> S: 1 T: 4 R: 5W NUCKOLLS SCULLY ESTATES LIMITED PARTNERSHIP (THE)	PUMP	IR	.61	09/04/1970	A 12072		&
<u>SANDY CREEK, BIG</u> S: 12 T: 4 R: 5W NUCKOLLS WILLIAM X & FERN L FISHER	PUMP	IR	.41	08/29/1974	A 13177		K
S: 7 T: 4 R: 4W THAYER LORENE BETHKE	PUMP	IR	1.90	01/03/1984	A 16258		
ARDEAN & LINDA NUNNENKAMP	PUMP	IR	.49	07/23/1971	A 12330		
<u>SANDY CREEK, LITTLE, WEST, TRIB. TO</u> S: 34 T: 7 R: 7W CLAY ESTHER C YOST	PUMP	IR	1.36	02/28/1975	A 13449		K&
S: 3 T: 6 R: 7W CLAY FIVE-D CORPORATION	PUMP	IR	3.04	02/06/1975	A 13387		K&
S: 35 T: 7 R: 7W CLAY HERTEL ESTATE	PUMP	IR	.86	09/29/1971	A 12390		&
S: 0 T: 6 R: 6W CLAY E M BURGHART	PUMP	IR	.57	07/30/1973	A 12912		K&
S: 12 T: 6 R: 7W CLAY DOROTHY I VONSPRECKELSEN	PUMP	IR	.10	05/15/1972	A 12629		K&
S: 7 T: 6 R: 6W CLAY ALLEN SIPPEL	PUMP	IR	1.36	06/24/1970	A 11981		&
<u>SANDY CREEK, LITTLE, WEST</u> S: 8 T: 6 R: 6W CLAY RUSSELL GODTEL	PUMP	IR	.46	12/09/1970	A 12125		K&

SURFACE WATER RIGHTS DATA
CLAIMS, APPLICATIONS, AND APPROPRIATIONS IN DOWNSTREAM ORDER
DIVISION NO. 1C

SOURCE LOCATION APPROPRIATOR	CARRIER GAGE	USE	GRANT IN CFS/AF	DATE OF PRIORITY	DOCKET/APP NUMBER	ANNOA.	FT. NT.
<u>SANDY CREEK, LITTLE, WEST</u> S: 13 T: 6 R: 6W CLAY BOBBIE MIHM	PUMP	IR	.20	08/20/1979	A 15560		K
<u>SANDY CREEK, LITTLE, WEST, TRIB. TO</u> S: 12 T: 6 R: 6W CLAY HARLAN D MACK	PUMP	IR	.57	10/30/1974	A 13248		&
<u>SANDY CREEK, LITTLE, WEST</u> S: 21 T: 6 R: 5W CLAY LEE E NELSON	PUMP	IR	1.60	09/23/1965	A 10783		K
<u>SANDY CREEK, LITTLE, WEST, TRIB. TO</u> S: 21 T: 6 R: 5W CLAY LEE & LYLE NELSON	PUMP	IR	.23	08/26/1965	A 10682		K&
S: 34 T: 6 R: 5W CLAY JIMMIE OVERTURF	JIM OVERTURF RESERVOIR	ST	21.00AF	07/29/1975	A 13694		
S: 2 T: 5 R: 5W CLAY LEONARD CARLSON HEIRS	PUMP	IR	.31	11/17/1972	A 12766		K&
S: 10 T: 5 R: 5W CLAY RICHARD YOST	YOST RESERVOIR	ST	21.90AF	07/27/1972	A 12698		
<u>SANDY CREEK, LITTLE, WEST</u> S: 10 T: 5 R: 5W CLAY RICHARD YOST	PUMP	IR	.23	07/27/1972	A 12696		K
<u>SANDY CREEK, LITTLE, WEST, TRIB. TO</u> S: 10 T: 5 R: 5W CLAY JAMES R MOORE	PUMP	IR	2.23	08/18/1975	A 13758		&
<u>SANDY CREEK, LITTLE, WEST</u> S: 23 T: 5 R: 5W CLAY FLOYDE A & ROLLAND L ANDERSON	PUMP	IR	1.57	03/10/1976	A 14085		K
<u>SANDY CREEK, LITTLE, WEST, TRIB. TO</u> S: 22 T: 5 R: 5W CLAY ALBERT LOBEDA	PUMP	IR	.86	10/15/1974	A 13233		K&
S: 26 T: 5 R: 5W CLAY SCULLY ESTATES LIMITED PARTNERSHIP (THE)	PUMP	IR	.26	08/18/1971	A 12357		&
WIGHT BROTHERS	PUMP	IR	.17	10/17/1975	A 13832		K&
S: 25 T: 5 R: 5W CLAY FLOYD A ANDERSON	PUMP	IR	2.06	04/08/1975	A 13538		K&
S: 13 T: 5 R: 5W CLAY GENE ANDERSEN	PUMP	IR	.17	08/19/1974	A 13159		K&
<u>SANDY CREEK, LITTLE, WEST</u> S: 19 T: 5 R: 4W FILLMORE FLOYD A ANDERSON	PUMP	IR	.29	08/24/1964	A 10428		K
ANDERSONS OF ONG	PUMP	IR	.24	04/08/1975	A 13537		K
S: 29 T: 5 R: 4W FILLMORE ERWIN L NELSON	PUMP	IR	.42	02/28/1956	A 8383		
ROY J LONSDALE	PUMP	IR	.25	05/23/1969	A 11789		K

See "Use" definitions and footnotes on pages 141 and 142

SURFACE WATER RIGHTS DATA
CLAIMS, APPLICATIONS, AND APPROPRIATIONS IN DOWNSTREAM ORDER
DIVISION NO. 10

SOURCE LOCATION APPROPRIATOR	CARRIER GAGE	USE	GRANT IN CFS/AF	DATE OF PRIORITY	DOCKET/ APP. NUMBER	ANNOA. NT.	FT. NT.
<u>SANDY CREEK, LITTLE, WEST</u>							
S: 32 T: 5 R: 4W FILLMORE DON L & MARVIN F WILLIAMS	PUMP	IR	1.13	08/31/1959	A 9754		K
S: 6 T: 4 R: 4W THAYER DON L WILLIAMS	PUMP	IR	.31	08/01/1972	A 12783		K
<u>SANDY CREEK, BIG</u>							
S: 8 T: 4 R: 4W THAYER HAROLD GRONE ESTATE	PUMP	IR	.47	05/18/1970	A 11940		
S: 16 T: 4 R: 4W THAYER SLAGEL & POHLING	PUMP	IR	2.03	02/14/1975	A 13487		
JERRY L WHITE	PUMP	IR	.87	04/30/1964	A 18363		
GEORGE GERDES	PUMP	IR	.50	03/10/1992	A 17161		
S: 15 T: 4 R: 4W THAYER JOHN E MEYER	PUMP	IR	.59	02/18/1963	A 10145		
S: 24 T: 4 R: 4W THAYER EDNA W HUMPHRIES	PUMP	IR	2.64	11/09/1967	A 11275		
EDNA W HUMPHRIES	PUMP	IR	1.40	10/16/1972	A 12751		K
<u>SANDY CREEK, BIG, TRIB. TO</u>							
S: 25 T: 4 R: 4W THAYER H W WEDDELL ESTATE	WEDDELL RESERVOIR	ST	31.70AF	02/14/1973	A 12887		
S: 13 T: 4 R: 4W THAYER EDNA W HUMPHRIES	LIPPITT RESERVOIR	ST	24.00AF	09/16/1960	A 9863		
<u>LIPPITT RESERVOIR</u>							
S: 13 T: 4 R: 4W THAYER EDNA W HUMPHRIES	PUMP	SO		09/16/1960	A 9969		
<u>SANDY CREEK, BIG, TRIB. TO</u>							
S: 13 T: 4 R: 4W THAYER EDNA W HUMPHRIES	PUMP	IR	.71	09/08/1975	A 13797		
<u>SANDY CREEK, BIG</u>							
S: 19 T: 4 R: 3W THAYER ELVA LAUTENSCHLAGER	PUMP	IR	.59	04/19/1971	A 12225		
<u>SANDY CREEK, BIG, TRIB. TO</u>							
S: 18 T: 4 R: 3W THAYER BRINEGAR & SON, INC.	BRINEGAR RESERVOIR	ST	19.60AF	05/08/1984	A 16298		
<u>SANDY CREEK, BIG</u>							
S: 20 T: 4 R: 3W THAYER NORMAN WALKER	PUMP	IR	.40	04/20/1989	A 16777		K
DONALD W & COLLEENNE J WIDLER	PUMP	IR	.24	01/12/1970	A 11849		K
S: 21 T: 4 R: 3W THAYER NORMAN W LANGE	PUMP	IR	.46	08/04/1956	A 8718		K
<u>SANDY CREEK, BIG, TRIB. TO</u>							
S: 16 T: 5 R: 4W FILLMORE R & M CORPORATION	PUMP	IR	.29	06/10/1970	A 11958		K&

SURFACE WATER RIGHTS DATA
CLAIMS, APPLICATIONS, AND APPROPRIATIONS IN DOWNSTREAM ORDER
DIVISION NO. 1C

SOURCE LOCATION APPROPRIATOR	CARRIER GAGE	USE	GRANT IN CFS/AF	DATE OF PRIORITY	DOCKET/ APP. NUMBER	ANNOTA.	FT. NT.
<u>SANDY CREEK, BIG TRIB. TO</u>							
S: 23 T: 5 R: 4W FILLMORE RONALD J ALFS ET AL	PUMP	IR	.21	06/10/1970	A 11959		K&
S: 31 T: 5 R: 3W FILLMORE THOMAS D HEINRICHS	PUMP	IR	1.08	02/22/1972	A 12517		
S: 5 T: 4 R: 3W THAYER J W MAUST	PUMP	IR	1.01	11/29/1971	A 12451		K&
<u>SANDY CREEK, BIG</u>							
S: 26 T: 4 R: 3W THAYER WAYNE LAHNERS	PUMPS	IR	.23	10/31/1961	A 9995		K
S: 6 T: 3 R: 2W THAYER HARRIET L JENSEN	PUMP	IR	.22	05/20/1968	A 11427		K
S: 5 T: 3 R: 2W THAYER ROBERT R DILL	PUMP	IR	.47	12/30/1959	A 9785		
DARRELL L HINTZ	PUMP	IR	.98	08/26/1991	A 17104		
S: 10 T: 3 R: 4W THAYER JAMES D. HUDSON	PUMP	IR	.75	10/18/1991	A 17122		
<u>SANDY CREEK, BIG TRIB. TO</u>							
S: 2 T: 4 R: 3W THAYER GAME AND PARKS COMMISSION	PRAIRIE MARSH WMA	ST	65.00AF	07/20/1992	A 17210		
<u>SANDY CREEK, BIG, SOUTH FORK, TRIB. TO</u>							
S: 29 T: 5 R: 6W CLAY EDGAR A & VERDA N BUSSELL	PUMP	IR	.91	11/23/1970	A 12118		K&
<u>SANDY CREEK, BIG, SOUTH FORK</u>							
S: 33 T: 5 R: 6W CLAY ELDON G GROVE	PUMP	IR	.46	09/14/1973	A 12940		&
ELDON G GROVE	PUMP	IR	.52	09/14/1973	A 12941		K&
<u>SANDY CREEK, BIG, SOUTH FORK, TRIB. TO</u>							
S: 33 T: 5 R: 6W CLAY DUANE COXBILL	PUMP	IR	.16	01/11/1979	A 15389		&
<u>SANDY CREEK, BIG, SOUTH FORK</u>							
S: 3 T: 4 R: 6W NUCKOLLS MCREYNOLDS FARMS INC	PUMP	IR	1.13	03/07/1978	A 15198		&
<u>SANDY CREEK, BIG, SOUTH FORK, TRIB. TO</u>							
S: 34 T: 5 R: 6W CLAY M B SWANSON	PUMP	IR	.89	02/27/1969	A 11656		&
S: 2 T: 4 R: 6W NUCKOLLS LAZY T MILL IRON CORPORATION	PUMP	IR	.73	04/26/1971	A 12237		&
DARRELL & CAROL L BECK	PUMP	IR	.36	11/19/1971	A 12432		K&
S: 10 T: 4 R: 6W NUCKOLLS ANN M & CHARLES J WATTS	PUMP	IR	.36	10/03/1974	A 13216		&
<u>SANDY CREEK, BIG, SOUTH FORK</u>							
S: 12 T: 4 R: 6W NUCKOLLS W D S FARMS, INC	PUMP	IR	.61	09/27/1971	A 12388		

See "Use" definitions and footnotes on pages 141 and 142

SURFACE WATER RIGHTS DATA
CLAIMS, APPLICATIONS, AND APPROPRIATIONS IN DOWNSTREAM ORDER
DIVISION NO. 1C

SOURCE LOCATION APPROPRIATOR	CARRIER GAGE	USE	GRANT IN CFS/AF	DATE OF PRIORITY	DOCKET/ APP. NUMBER	ANNOA.	FT. NT.
<u>SANDY CREEK, BIG, SOUTH FORK, TRIB. TO</u> S: 0 T: 4 R: 5W NUCKOLLS VERLE G. KEIM	PUMP	IR	1.09	11/02/1971	A 12415		&
<u>SANDY CREEK, BIG, SOUTH FORK</u> S: 16 T: 4 R: 5W NUCKOLLS OLIVER LANG ET AL	PUMP	IR	.97	03/28/1972	A 12567		K
<u>SANDY CREEK, BIG, SOUTH FORK, TRIB. TO</u> S: 11 T: 4 R: 5W NUCKOLLS SCULLY ESTATES LIMITED PARTNERSHIP (THE)	PUMP	IR	.57	02/15/1977	A 14720		&
<u>SANDY CREEK, BIG, SOUTH FORK</u> S: 23 T: 4 R: 5W NUCKOLLS NELSON LAND & CATTLE, INC	PUMP	IR	.69	05/24/1972	A 12637		
<u>SANDY CREEK, BIG, SOUTH FORK, TRIB. TO</u> S: 14 T: 4 R: 5W NUCKOLLS SCULLY ESTATES LIMITED PARTNERSHIP (THE)	PUMP	IR	.61	05/10/1972	A 12625		&
<u>SANDY CREEK, BIG, SOUTH FORK</u> S: 24 T: 4 R: 5W NUCKOLLS JOHN E DAHL	PUMP	IR	.66	10/16/1974	A 13234		
S: 31 T: 4 R: 4W THAYER LIELA J KRUPICKA	PUMP	IR	.12	08/12/1959	A 9747		K
<u>SANDY CREEK, BIG, SOUTH FORK, TRIB. TO</u> S: 20 T: 4 R: 5W NUCKOLLS NOVA WILLIAMS	PUMP	IR	.54	09/17/1974	A 13205		K&
S: 28 T: 4 R: 5W NUCKOLLS DARRELL KEIM	PUMP	IR	.70	12/10/1965	A 10730		K
S: 27 T: 4 R: 5W NUCKOLLS DEAN KEIM	PUMP	IR	2.26	03/15/1972	A 12552		
<u>SANDY CREEK, BIG, SOUTH FORK</u> S: 9 T: 3 R: 4W THAYER DUANE ALBERS	PUMP	IR	.57	01/22/1965	A 10519		
S: 10 T: 3 R: 4W THAYER HARMS & SONS, INC	PUMP	IR	1.61	03/27/1991	A 17061		
MAT FARMS INC	PUMP	IR	.50	10/28/1991	A 17123		
S: 11 T: 3 R: 4W THAYER DOYLE HEINRICHS	PUMP	IR	1.14	01/19/1961	A 9882		K
<u>SANDY CREEK, BIG, SOUTH FORK, TRIB. TO</u> S: 21 T: 4 R: 4W THAYER WALTER HOLTZEN	PUMP	IR	1.44	05/03/1971	A 12245	R T-5	&
WALTER HOLTZEN	PUMP	IR	.13	05/03/1971	A 12245		&
NANCY MILEGER	PUMP	IR	.67	04/13/1971	A 12222		&
S: 27 T: 4 R: 4W THAYER DON E HEINRICHS	PUMP	IR	.81	12/09/1966	A 10996		
DON E HEINRICHS	PUMP	IR	.54	05/04/1964	A 10364		
DON E HEINRICHS	PUMP	IR	.58	05/04/1964	A 10365		K&

SURFACE WATER RIGHTS DATA
CLAIMS, APPLICATIONS, AND APPROPRIATIONS IN DOWNSTREAM ORDER
DIVISION NO. 1C

SOURCE LOCATION APPROPRIATOR	CARRIER GAGE	USE	GRANT IN CFS/AF	DATE OF PRIORITY	DOCKET/ APP. NUMBER	ANNOA.	FT. NT.
<u>SANDY CREEK, BIG, SOUTH FORK, TRIB. TO</u>							
S: 34 T: 4 R: 4W THAYER RAYMOND FICKEN	PUMP	IR	.76	01/19/1970	A 11852		
S: 35 T: 4 R: 4W THAYER DALE E & DARLENE M BOHLING	PUMP	IR	.99	02/14/1975	A 13408		K
S: 25 T: 4 R: 4W THAYER WALTER E & LORETTA C HEINRICHS	PUMP	IR	.43	01/09/1975	A 13351		K&
<u>SANDY CREEK, BIG, SOUTH FORK</u>							
S: 12 T: 3 R: 4W THAYER NORRIS W SCHARDT	PUMP	IR	1.06	10/04/1974	A 13219		
<u>SANDY CREEK, BIG, SOUTH FORK, TRIB. TO</u>							
S: 18 T: 3 R: 3W THAYER DWAYNE ELTING	ELTING RESERVOIR	ST	9.30AF	09/03/1986	A 16521		
<u>ELTING RESERVOIR</u>							
S: 18 T: 3 R: 3W THAYER DWAYNE ELTING	PUMP	SO		09/04/1987	A 16592		&
<u>SANDY CREEK, BIG, SOUTH FORK</u>							
S: 8 T: 3 R: 3W THAYER DARRELL & CAROLYN DEGNER	PUMP	IR	.60	10/04/1974	A 13218		
<u>SANDY CREEK, BIG, SOUTH FORK, TRIB. TO</u>							
S: 4 T: 3 R: 3W THAYER ERNEST KAPPERMAN	PUMP	IR	.19	12/03/1971	A 12453		K&
<u>SANDY CREEK, BIG, SOUTH FORK</u>							
S: 19 T: 3 R: 3W THAYER HAROLD HERCOTT	PUMP	IR	.44	12/29/1956	A 9067		
S: 18 T: 3 R: 2W THAYER JOHANNES DITTBRENNER	PUMP	IR	.34	07/14/1966	A 10887		
S: 17 T: 3 R: 2W THAYER DARRELL L HINTZ	PUMP	IR	.41	01/13/1966	A 10749		
JERROLD & LYNNE WIEDEL	PUMP	IR	1.07	04/15/1991	A 17067		
S: 16 T: 3 R: 2W THAYER MERLIN J GASTON	PUMP	MF	1.78	12/01/1992	A 17234		
S: 9 T: 3 R: 2W THAYER LONNIE PRIEFERT	PUMP	IR	1.01	08/20/1973	A 12923		
<u>SANDY CREEK, BIG</u>							
S: 6 T: 3 R: 1W THAYER DAIL VORDERSTRASSE	PUMP	IR	.29	04/11/1935	A 2537		K
<u>SANDY CREEK, DRY, TRIB. TO</u>							
S: 30 T: 6 R: 3W FILLMORE R & M CORPORATION	PUMP	IR	.79	06/10/1970	A 11960		K&
S: 5 T: 5 R: 3W FILLMORE MAHLON KENNEL & SONS	PUMP	IR	.84	03/16/1989	A 16755		K
MAYNARD J HERRYMAN	PUMP	IR	.17	08/07/1969	A 11762		K&

See "Use" definitions and footnotes on pages 141 and 142

SURFACE WATER RIGHTS DATA
CLAIMS, APPLICATIONS, AND APPROPRIATIONS IN DOWNSTREAM ORDER
DIVISION NO. 1C

SOURCE LOCATION APPROPRIATOR	CARRIER GAGE	USE	GRANT IN CFS/AF	DATE OF PRIORITY	DOCKET/ APP. NUMBER	ANNOTA.	FT. NT.
<u>SANDY CREEK DRY TRIB TO</u> S: 8 T: 5 R: 3W FILLMORE DEAN BIEGERT	PUMP	IR	1.14	08/01/1988	A 16692		&
<u>SANDY CREEK DRY TRIB TO DEAN DRAIN</u> S: 36 T: 6 R: 5W CLAY EVERETT L BENSON ESTATE	BENSON RESERVOIR	ST	7.20AF	09/04/1962	A 10098		
<u>BENSON RESERVOIR</u> S: 36 T: 6 R: 5W CLAY EVERETT L BENSON ESTATE	PUMP	SO		03/07/1963	A 10156		&
<u>SANDY CREEK DRY TRIB TO</u> S: 3 T: 5 R: 4W FILLMORE M E HENDRICKSON	PUMP	IR	1.20	01/22/1970	A 11853		&
S: 11 T: 5 R: 4W FILLMORE ALFS IMPLEMENT & WELL DRILLING CO	PUMP	IR	.96	06/10/1970	A 11964		K
S: 12 T: 5 R: 4W FILLMORE ALFS IMPLEMENT & WELL DRILLING CO	PUMPS	IR	2.28	06/10/1970	A 11962		&
S: 7 T: 5 R: 3W FILLMORE DONALD, WAYNE & DAVID KEMPF	PUMP	IR	.59	08/12/1965	A 10671		
DON FLORY	PUMP	IR	1.04	08/24/1971	A 12360		
KARL C BRINKMAN	PUMP	IR	4.20	06/06/1962	A 10877		
S: 18 T: 5 R: 3W FILLMORE BRINKMAN FARMS, INC	PUMP	IR	.77	06/06/1962	A 10076		&
BRINKMAN FARMS, INC	PUMP	IR	1.34	06/06/1962	A 10075		&
S: 16 T: 5 R: 3W FILLMORE MAHLON V & RUBY KENNEL	PUMP	IR	1.15	04/11/1967	A 11099		
S: 20 T: 5 R: 3W FILLMORE SWARTZENDRUBER BROS	PUMP	IR	.89	01/23/1967	A 11027		&
DON FLORY	PUMP	IR	.98	01/18/1967	A 11020		&
<u>SANDY CREEK DRY</u> S: 16 T: 5 R: 3W FILLMORE HENRY W LAUBER	PUMP	IR	.26	09/06/1956	A 8810		K
S: 15 T: 5 R: 3W FILLMORE GEORGE W COWAN	PUMP	IR	1.26	09/06/1956	A 8811		K
<u>SANDY CREEK DRY TRIB TO</u> S: 10 T: 5 R: 3W FILLMORE RONALD J ALFS	PUMP	IR	2.04	06/10/1970	A 11963		&
S: 1 T: 5 R: 3W FILLMORE JOHNIE GIRNUMS	PUMP	IR	.69	06/24/1974	A 13051		K&
<u>SANDY CREEK DRY</u> S: 24 T: 5 R: 3W FILLMORE STEIDER, STEIDER & KEMPF	PUMP	IR	.50	08/10/1956	A 8735		K
WAYNE D KEMPF	PUMP	IR	.27	11/25/1991	A 17129		

SURFACE WATER RIGHTS DATA
CLAIMS, APPLICATIONS, AND APPROPRIATIONS IN DOWNSTREAM ORDER
DIVISION NO. 1C

SOURCE LOCATION APPROPRIATOR	CARRIER GAGE	USE	GRANT IN CFS/AF	DATE OF PRIORITY	DOCKET/ APP. NUMBER	ANNOA.	FT. NT.
<u>SANDY CREEK DRY TRIB TO</u> S: 27 T: 5 R: 3W FILLMORE BUDDENBERG HEIRS	PUMP	IR	2.19	04/24/1972	A 12605		&
S: 26 T: 5 R: 3W FILLMORE MARY H FRENZEN	PUMP	IR	.49	03/07/1968	A 11361		
S: 25 T: 5 R: 3W FILLMORE SMITH FARMS COMPANY	PUMP	IR	.74	02/13/1962	A 10814		
<u>SANDY CREEK DRY</u> S: 3 T: 4 R: 2W THAYER F HERBERT BRUNING	PUMP	IR	.33	12/24/1974	A 13331		K
<u>SANDY CREEK DRY TRIB TO</u> S: 13 T: 5 R: 2W FILLMORE BRINKMAN FARMS, INC	PUMP	IR	1.49	02/19/1975	A 13419		&
<u>SANDY CREEK DRY LITTLE TRIB TO</u> S: 35 T: 5 R: 2W FILLMORE LITTLE BLUE NRD	BIG SANDY CREEK RESERVOIR 35-5-2	ST	1904.00AF	06/10/1983	A 16205		
<u>SANDY CREEK DRY TRIB TO</u> S: 8 T: 5 R: 2W FILLMORE MERVELL D & ELLIS BUMGARNER	PUMP	IR	.90	05/18/1971	A 12265		
<u>SANDY CREEK DRY LITTLE TRIB TO</u> S: 30 T: 5 R: 1W FILLMORE EDWARD J SIEBER	SIEBER RESERVOIR	ST	22.20AF	11/28/1962	A 10126		
<u>SANDY CREEK DRY TRIB TO</u> S: 17 T: 4 R: 1W THAYER JUSTIN ELLICOTT	JUSTIN ELLICOTT RESERVOIR	ST	19.72AF	06/11/1991	A 17083		
<u>JUSTIN ELLICOTT RESERVOIR</u> S: 17 T: 4 R: 1W THAYER JUSTIN ELLICOTT	PUMP	SO	14.77AF	06/11/1991	A 17084		
<u>SANDY CREEK BIG</u> S: 11 T: 3 R: 1W THAYER LUTHER WALLS	PUMP BIG SANDY CREEK AT ALEXANDRIA, NE	IR	1.34	03/27/1970	A 11902		#
S: 12 T: 3 R: 1W THAYER JACK C & JENCINA B WALLS	PUMP	IR	.18	10/29/1945	A 3857		
JACK C & JENCINA B WALLS	PUMP	IR	.30	05/06/1955	A 7447		
S: 7 T: 3 R: 1W THAYER FRED H ENDORF	PUMPS	IR	.79	01/13/1967	A 11014		K
S: 17 T: 3 R: 1E JEFFERSON KLEINE FARMS, INC	PUMP	IR	1.51	11/24/1956	A 8996		
<u>SANDY CREEK BIG TRIB TO</u> S: 17 T: 3 R: 1E JEFFERSON GAME AND PARKS COMMISSION	ALEXANDRIA RESERVOIR	ST	71.00AF	08/29/1950	A 4742		

See "Use" definitions and footnotes on pages 141 and 142

SURFACE WATER RIGHTS DATA
CLAIMS, APPLICATIONS, AND APPROPRIATIONS IN DOWNSTREAM ORDER
DIVISION NO. 1C

SOURCE LOCATION APPROPRIATOR	CARRIER GAGE	USE	GRANT IN CFS/AF	DATE OF PRIORITY	DOCKET/ APP. NUMBER	ANNOTA.	FT. NT.
<u>SANDY CREEK, BIG, TRIB. TO</u>							
S: 16 T: 3 R: 1E JEFFERSON GAME AND PARKS COMMISSION	JEFFERSON COUNTY RES.	ST	300.00AF	06/14/1940	A 3179		
<u>SANDY CREEK, BIG</u>							
S: 16 T: 3 R: 1E JEFFERSON LENA A FRIESEN	PUMP	IR	.80	10/30/1956	A 8939		
S: 22 T: 3 R: 1E JEFFERSON THERESA LANDKAMER	PUMP	IR	.41	06/19/1970	A 11976		
ERNEST K DUX	PUMP	IR	.80	08/06/1956	A 8722		
JOHN C BULIN JR	PUMP	IR	.51	06/09/1955	A 7639		
JOHN C BULIN JR	PUMP	IR	.63	08/09/1988	A 16695		
JOHN C BULIN JR	PUMP	IR	.51	08/09/1988	A 16695	A-7639	K
GLENN POWELL	PUMP	IR	1.00	02/18/1965	A 10536		D
<u>BLUE RIVER, LITTLE</u>							
S: 23 T: 3 R: 1E JEFFERSON EVERETT A & HELEN KAHLER	PUMP	IR	.26	07/20/1970	A 12015		
ORVILLE A RUHNKE JR	PUMP	IR	.29	08/23/1955	A 7975		K
S: 24 T: 3 R: 1E JEFFERSON JOE LABASS	PUMP	IR	.22	02/20/1935	A 2517		K
JOE & HELEN L LABASS	PUMP	IR	2.36	11/22/1974	A 13286		
JOE & HELEN L LABASS	PUMP	IR	.26	03/01/1989	A 16750		
<u>SANDY CREEK, LITTLE</u>							
S: 33 T: 4 R: 1E JEFFERSON MYRA THOMPSON, INC	PUMP	IR	.56	01/24/1975	A 13371		K
<u>WALNUT CREEK, TRIB. TO</u>							
S: 25 T: 5 R: 1W FILLMORE ROBERT ENDORF	ENDORF RESERVOIR	ST	29.50AF	07/31/1985	A 16437		
<u>SANDY CREEK, LITTLE</u>							
S: 3 T: 3 R: 1E JEFFERSON ROBERT MILIUS	PUMP	IR	.76	05/14/1971	A 12261		
GENE L THOMAS	PUMP	IR	.49	06/28/1968	A 11464		
S: 10 T: 3 R: 1E JEFFERSON WALTER MILIUS	PUMP	IR	.61	06/19/1970	A 11977		
S: 18 T: 3 R: 2E JEFFERSON FRED KUJATH	PUMP	IR	.64	05/29/1968	A 11435		K
<u>BLUE RIVER, LITTLE</u>							
S: 30 T: 3 R: 2E JEFFERSON LAWRENCE JUNKER	PUMP	IR	.46	03/20/1954	A 6083		
S: 29 T: 3 R: 2E JEFFERSON THRASHER & THRASHER	PUMP	IR	.25	06/06/1955	A 7632		K
S: 4 T: 2 R: 2E JEFFERSON H B BOYDEN ESTATE	PUMP	IR	1.03	10/30/1969	A 11819		K
S: 9 T: 2 R: 2E JEFFERSON HARRY K ZWEIFEL	PUMP	IR	.25	07/25/1932	A 2277		

SURFACE WATER RIGHTS DATA
CLAIMS, APPLICATIONS, AND APPROPRIATIONS IN DOWNSTREAM ORDER
DIVISION NO. 1C

SOURCE LOCATION APPROPRIATOR	CARRIER GAGE	USE	GRANT IN CFS/AF	DATE OF PRIORITY	DOCKET/ APP. NUMBER	ANNOA.	FT. NT.
<u>BLUE RIVER, LITTLE</u>							
S: 9 T: 2 R: 2E JEFFERSON							
VERL SCHOENROCK	PUMP	IR	.29	02/07/1968	A 11333		K
EDNA M SCHOENROCK	PUMP	IR	.16	04/14/1956	A 8488		K
EDNA M SCHOENROCK	PUMP	IR	.31	01/15/1973	A 12789		K
S: 16 T: 2 R: 2E JEFFERSON							
H B BOYDEN ESTATE	PUMP	IR	1.86	07/18/1978	A 11996		K
<u>BLUE RIVER, LITTLE, TRIB TO</u>							
S: 22 T: 2 R: 2E JEFFERSON							
WALTER D MCMULLEN	PUMP	IR	.39	06/21/1973	A 12898		
<u>BLUE RIVER, LITTLE</u>							
S: 15 T: 2 R: 2E JEFFERSON							
MERLE L & EMMA L BEETLEY	PUMP	IR	.14	07/18/1957	A 9528		
CITY OF FAIRBURY	FAIRBURY PLANT	CO	16.70	10/22/1927	A 1963		
S: 22 T: 2 R: 2E JEFFERSON							
EDNA M SCHOENROCK	PUMP	IR	.56	01/15/1973	A 12790		K
S: 23 T: 2 R: 2E JEFFERSON							
DARRELL L FEENEY	PUMP	IR	.97	02/04/1976	A 13988		#
DARRELL L FEENEY	LITTLE BLUE RIVER NEAR FAIRBURY, NE	IR	.46	02/22/1985	A 16361		
S: 25 T: 2 R: 2E JEFFERSON							
KENNETH G DODGE	PUMP	IR	1.16	05/29/1981	A 15879		
NORMAN E STEWART	PUMP	IR	1.32	07/08/1992	A 17207		
S: 6 T: 1 R: 3E JEFFERSON							
BILLY D & RITA M STONE	PUMP	IR	1.19	03/06/1969	A 11662		K
<u>ROSE CREEK, TRIB TO</u>							
S: 31 T: 1 R: 2W THAYER							
SUSAN EICKMAN	PUMP	IR	.27	03/31/1971	A 12199		&
S: 33 T: 1 R: 2W THAYER							
MARTIN W SCHLIFE	SCHLIFE RESERVOIR	ST	19.00AF	09/17/1965	A 10691		
<u>BOWMAN CREEK</u>							
S: 23 T: 1 R: 2W THAYER							
LITTLE BLUE NRD	MILLER RESERVOIR	ST	215.00AF	07/29/1964	A 10486		
<u>BOWMAN CREEK, TRIB TO</u>							
S: 22 T: 1 R: 2W THAYER							
LITTLE BLUE NRD	LAVERENTZ RESERVOIR	ST	12.70AF	07/29/1964	A 10404		
S: 34 T: 1 R: 2W THAYER							
LITTLE BLUE NRD	MUMM RESERVOIR	ST	131.73AF	07/29/1964	A 10405		
<u>MUMM RESERVOIR</u>							
S: 34 T: 1 R: 2W THAYER							
LITTLE BLUE NRD	PUMP	SO		06/04/1985	A 16395		
<u>LAMB BROTHERS RESERVOIR</u>							
S: 29 T: 1 R: 1W THAYER							
KENNETH A LAMB	PUMP	SI		09/13/1962	A 10106	A-3754	

SURFACE WATER RIGHTS DATA
CLAIMS, APPLICATIONS, AND APPROPRIATIONS IN DOWNSTREAM ORDER
DIVISION NO. 1C

SOURCE LOCATION APPROPRIATOR	CARRIER GAGE	USE	GRANT IN CFS/AF	DATE OF PRIORITY	DOCKET/ APP. NUMBER	ANNOA.	FT. NT.
<u>ROSE CREEK</u> S: 29 T: 1 R: 1W THAYER MELVIN L KOSS	PUMP	IR	.90	09/20/1974	A 13211		
<u>ROSE CREEK, TRIB. TO</u> S: 19 T: 1 R: 1W THAYER LITTLE BLUE NRD	BOWMAN BRANCH RESERVOIR	ST	91.05AF	07/20/1965	A 10659		
<u>BOWMAN BRANCH RESERVOIR</u> S: 19 T: 1 R: 1W THAYER LITTLE BLUE NRD	PUMP	SO		06/04/1985	A 16394		
<u>SPRING BRANCH, TRIB. TO</u> S: 2 T: 1 R: 2W THAYER LITTLE BLUE NRD	BOWMAN RESERVOIR 3-E	ST	81.60AF	03/13/1972	A 12540		
<u>BOWMAN SPRING BRANCH RESERVOIR 3-F</u> S: 2 T: 1 R: 2W THAYER LITTLE BLUE NRD	PUMP	SO		08/14/1975	A 13735		
<u>SPRING BRANCH, TRIB. TO</u> S: 2 T: 1 R: 2W THAYER LITTLE BLUE NRD	BOWMAN RESERVOIR 3-D	ST	64.60AF	03/13/1972	A 12541		
S: 11 T: 1 R: 2W THAYER LITTLE BLUE NRD	BOWMAN BRANCH RESERVOIR	ST	56.70AF	07/20/1965	A 10660		
<u>SPRING BRANCH</u> S: 7 T: 1 R: 1W THAYER HILMAR & KARL KRUEGER	PUMP	IR	.21	07/03/1962	A 10086		K
S: 17 T: 1 R: 1W THAYER ERNST H & G MARIE PEITHMAN	PUMP	IR	.10	04/02/1969	A 11681		K
BEATRICE M & KEITH PATTON	PUMPS	IR	.33	10/14/1938	A 2892		
S: 16 T: 1 R: 1W THAYER BEATRICE M & KEITH PATTON	PUMP	IR	.37	06/04/1955	A 7629		K
VERLIN L & ROBERTA J WELCH	PUMP	IR	.68	01/28/1976	A 13966		K
<u>ROSE CREEK</u> S: 16 T: 1 R: 1W THAYER DENNIS & JANET MEREDITH	PUMP	IR	.60	04/15/1968	A 11397		K
NORMAN H & BARBARA J FANGMEIER	PUMP	IR	.20	03/05/1947	A 4043		
S: 9 T: 1 R: 1W THAYER NORMAN H & BARBARA J FANGMEIER	PUMP	IR	.37	01/27/1967	A 11030		
S: 10 T: 1 R: 1W THAYER FRED SAFAR	PUMP	IR	.51	08/20/1955	A 7969		
S: 11 T: 1 R: 1W THAYER LENA GLEBE	PUMP	IR	.21	03/07/1957	A 9300		K
THOMAS L WRIGHT	PUMP	IR	1.20	03/01/1966	A 10783		
<u>ROSE CREEK, TRIB. TO</u> S: 12 T: 1 R: 1W THAYER THOMAS L WRIGHT	THOMAS WRIGHT RES. NO. 1	ST	3.61AF	04/07/1969	A 11684		

SURFACE WATER RIGHTS DATA
CLAIMS, APPLICATIONS, AND APPROPRIATIONS IN DOWNSTREAM ORDER
DIVISION NO. 1C

SOURCE LOCATION APPROPRIATOR	CARRIER GAGE	USE	GRANT IN CFS/AF	DATE OF PRIORITY	DOCKET/APP. NUMBER	ANNOT.	FT. NT.
<u>WRIGHT, THOMAS RESERVOIR NO. 1</u>							
S: 12 T: 1 R: 1W THAYER							
THOMAS L WRIGHT	PUMP	SO		04/07/1969	A 11685		
THOMAS L WRIGHT	PUMP	SI		04/07/1969	A 11685	A-10783	
<u>BALLS BRANCH, TRIB. TO</u>							
S: 21 T: 2 R: 1W THAYER							
BERNHARD HELLBUSCH	HELLBUSCH RESERVOIR	ST	23.30AF	09/20/1985	A 16449		
<u>ROSE CREEK</u>							
S: 18 T: 1 R: 1E JEFFERSON							
ARNOLD & PATRICIA HEITMAN	PUMP	IR	.19	04/26/1956	A 8521		K
ARNOLD & PATRICIA HEITMAN	PUMP	IR	.37	10/22/1957	A 9574		K
ARNOLD & PATRICIA HEITMAN	PUMP	IR	1.59	06/11/1976	A 14267		
S: 17 T: 1 R: 1E JEFFERSON							
TOM JELSMÄ	JELSMÄ RESERVOIR	ST	26.00AF	08/03/1990	A 17010		
<u>JELSMÄ RESERVOIR</u>							
S: 17 T: 1 R: 1E JEFFERSON							
TOM JELSMÄ	PUMP	SO		08/03/1990	A 17011		
<u>ROSE CREEK</u>							
S: 17 T: 1 R: 1E JEFFERSON							
TOM JELSMÄ	PUMP	IR	.53	11/18/1991	A 17127		
S: 15 T: 1 R: 1E JEFFERSON							
E JUNIOR CERVENY	PUMP	IR	.73	12/06/1965	A 10726		K
E JUNIOR CERVENY	PUMP	IR	.29	12/26/1956	A 9059		
<u>BUCKLEY CREEK, TRIB. TO</u>							
S: 18 T: 2 R: 1E JEFFERSON							
LITTLE BLUE NRD	BUCKLEY CREEK RES. 3-C	ST	158.19AF	02/15/1966	A 10774		
<u>BUCKLEY CREEK RESERVOIR 3-C</u>							
S: 18 T: 2 R: 1E JEFFERSON							
LITTLE BLUE NRD	PUMP	SO		06/25/1969	A 11738		
<u>BUCKLEY CREEK, TRIB. TO</u>							
S: 30 T: 2 R: 1E JEFFERSON							
LITTLE BLUE NRD	BUCKLEY CREEK RES. 3-A	ST	160.10AF	05/05/1970	A 11932		
<u>BUCKLEY CREEK RESERVOIR 3-A</u>							
S: 30 T: 2 R: 1E JEFFERSON							
LITTLE BLUE NRD	PUMP	SO		06/04/1985	A 16393		K
<u>BUCKLEY CREEK, TRIB. TO</u>							
S: 33 T: 2 R: 1E JEFFERSON							
LITTLE BLUE NRD	BUCKLEY CREEK RES. 3-D	ST	134.30AF	02/01/1979	A 15412		
<u>BUCKLEY CREEK RESERVOIR 3-D</u>							
S: 33 T: 2 R: 1E JEFFERSON							
LITTLE BLUE NRD	PUMP	SO		04/28/1977	A 14920		
<u>BUCKLEY CREEK</u>							
S: 4 T: 1 R: 1E JEFFERSON							
CARLENE SINN	PUMP	IR	.47	03/18/1968	A 11377		

See "Use" definitions and footnotes on pages 141 and 142

SURFACE WATER RIGHTS DATA
CLAIMS, APPLICATIONS, AND APPROPRIATIONS IN DOWNSTREAM ORDER
DIVISION NO. 1C

SOURCE LOCATION APPROPRIATOR	CARRIER GAGE	USE	GRANT IN CFS/AF	DATE OF PRIORITY	DOCKET/ APP. NUMBER	ANNOA.	FT. NT.
<u>BUCKLEY CREEK TRIB. TO</u>							
S: 10 T: 1 R: 1E JEFFERSON LITTLE BLUE NRD	BUCKLEY CREEK RES. 3-F	ST	128.20AF	05/05/1970	A 11934		
S: 22 T: 2 R: 1E JEFFERSON LITTLE BLUE NRD	BUCKLEY CREEK RES. 4-A	ST	258.70AF	05/05/1970	A 11933		
S: 26 T: 2 R: 1E JEFFERSON LITTLE BLUE NRD	BUCKLEY CREEK RES. 4-B	ST	138.20AF	02/01/1979	A 15411		
<u>BUCKLEY CREEK RESERVOIR 4-B</u>							
S: 26 T: 2 R: 1E JEFFERSON LITTLE BLUE NRD	PUMP	SO		06/06/1985	A 16392		
<u>BUCKLEY CREEK</u>							
S: 12 T: 1 R: 1E JEFFERSON LLOYD GARBER	PUMP	IR	.33	09/14/1971	A 12380		K
<u>ROSE CREEK</u>							
S: 12 T: 1 R: 1E JEFFERSON LLOYD GARBER	PUMP	IR	.35	03/19/1985	A 16367		
<u>ROSE CREEK TRIB. TO</u>							
S: 13 T: 1 R: 1E JEFFERSON MARK & DENISE SCHOENROCK	HEIN RESERVOIR	ST	45.00AF	06/23/1960	A 9836		
<u>ROSE CREEK</u>							
S: 8 T: 1 R: 2E JEFFERSON JOHN LEVENDOSKY	PUMP	IR	1.37	10/03/1978	A 15346		
S: 5 T: 1 R: 2E JEFFERSON HAROLD C JUNKER	PUMP	IR	.19	02/29/1956	A 8385		
HAROLD C JUNKER	PUMP	IR	.29	05/14/1955	A 7471		
S: 4 T: 1 R: 2E JEFFERSON SOPHIA L SIEMSEN	PUMP	IR	1.29	05/14/1976	A 14227		
SOPHIA L SIEMSEN	PUMP	IR	1.08	04/22/1955	A 7325		
SOPHIA L SIEMSEN	PUMP	IR	1.08	05/14/1976	A 14226	A-7325	D
S: 11 T: 1 R: 2E JEFFERSON LILLIAN ADAMS	PUMP	IR	1.11	03/28/1966	A 10814		
S: 12 T: 1 R: 2E JEFFERSON RICHARD DEBOER	PUMP	IR	1.49	02/13/1968	A 11334		
DONALD & JIMMY SCHOENROCK	PUMP	IR	1.17	09/13/1978	A 15342		
DONALD & JIMMY SCHOENROCK	PUMP	IR	.64	03/04/1957	A 9283		K
S: 7 T: 1 R: 3E JEFFERSON IRENE B RICE	PUMP NO. 3	IR	.69	05/10/1940	A 3152		K
<u>BLUE RIVER LITTLE</u>							
S: 4 T: 1 R: 3E JEFFERSON HERTHA L FAIRCHILD	PUMP	IR	.34	08/19/1955	A 7965		
S: 9 T: 1 R: 3E JEFFERSON WILSON E HARDY III	PUMP	IR	.30	03/28/1956	A 8453		K
WILSON E HARDY III	PUMP	IR	.30	07/09/1964	A 10392	A-8453	K

SURFACE WATER RIGHTS DATA
CLAIMS, APPLICATIONS, AND APPROPRIATIONS IN DOWNSTREAM ORDER
DIVISION NO. 1C

SOURCE LOCATION APPROPRIATOR	CARRIER GAGE	USE	GRANT IN CFS/AF	DATE OF PRIORITY	DOCKET/ APP. NUMBER	ANNOA. FT. NT.
BLUE RIVER, LITTLE						
S: 10 T: 1 R: 3E JEFFERSON						
ROBERT M & MARY A BELDIN	PUMP	IR	1.04	03/28/1956	A 8454	
FREDRICK & VIRGINIA SWARTZ	PUMP	IR	.47	02/26/1968	A 11344	
S: 14 T: 1 R: 3E JEFFERSON						
EDWARD W WIENKE ET AL	PUMP	IR	.83	04/14/1975	A 13553	K
S: 11 T: 1 R: 3E JEFFERSON						
GEORGE KENNING	PUMP	IR	.91	12/11/1956	A 9831	
KATHERINE GILL	PUMP	IR	.73	04/11/1967	A 11098	
S: 14 T: 1 R: 3E JEFFERSON						
GEORGE MALLEAN	PUMP	IR	.87	07/15/1980	A 15682	K
S: 13 T: 1 R: 3E JEFFERSON						
BANAHAN BROTHERS	PUMP	IR	1.28	12/28/1964	A 10491	K
WILLIAM N & SHARON SCHEELE	PUMP	IR	.76	12/14/1972	A 12777	K
S: 24 T: 1 R: 3E JEFFERSON						
W GENE CASSELL	PUMP	IR	.83	06/20/1968	A 11454	K
WILLIAM N SCHEELE	PUMP	IR	.47	02/16/1975	A 13394	K
S: 38 T: 1 R: 4E JEFFERSON						
ELDEAN & NORMA J BANAHAN	PUMP	IR	2.57	07/12/1968	A 11483	K
WAGNER SAND & GRAVEL COMPANY	PUMP	MF	.20	07/05/1972	A 12679	
S: 31 T: 1 R: 4E JEFFERSON						
LYNN BANAHAN	PUMP	IR	.43	09/28/1967	A 11256	#K
LITTLE BLUE RIVER AT HOLLENBERG, KS						

SURFACE WATER RIGHTS DATA
CLAIMS, APPLICATIONS, AND APPROPRIATIONS IN DOWNSTREAM ORDER
DIVISION NO. 1D

SOURCE LOCATION APPROPRIATOR	CARRIER GAGE	USE	GRANT IN CFS/AF	DATE OF PRIORITY	DOCKET/ APP. NUMBER	ANNOA.	FT. NT.
<u>BLUE RIVER, BIG</u>							
S: 2 T: 11 R: 7W HAMILTON ELTON ELGE	PUMP	IR	1.03	01/17/1972	A 12481		
S: 1 T: 11 R: 7W HAMILTON LARRY & MICHELLE ANN PASCHKE	PUMP	IR	.50	02/24/1970	A 11875		
S: 32 T: 12 R: 6W HAMILTON ANDERSON BROTHERS	PUMP	IR	.83	01/18/1994	A 17346		
S: 24 T: 12 R: 6W HAMILTON J LEROY & BETTE I LUFF	PUMP	IR	1.03	02/04/1976	A 13991		K
<u>BLUE RIVER, BIG, TRIB. TO</u>							
S: 14 T: 12 R: 6W HAMILTON UPPER BIG BLUE NRD LARSON RESERVOIR	LARSON RESERVOIR	ST	50.33AF	10/19/1976	A 14513		
S: 14 T: 12 R: 6W HAMILTON UPPER BIG BLUE NRD	PUMP	SO	.39	12/15/1987	A 16609		
<u>BLUE RIVER, BIG</u>							
S: 18 T: 12 R: 5W HAMILTON ROGER PETERSON	PUMP	IR	.21	01/30/1985	A 16350		K
S: 17 T: 12 R: 5W HAMILTON HERMANSEN TRUST	PUMP	IR	.87	01/12/1989	A 16734		
S: 8 T: 12 R: 5W HAMILTON ANAWALT BROS	PUMP	IR	.37	01/23/1989	A 16739		
S: 7 T: 12 R: 4W YORK DONALD BANKSON	PUMP	IR	.39	01/02/1975	A 13341		
<u>BLUE RIVER, BIG, TRIB. TO</u>							
S: 3 T: 12 R: 3W YORK WERNER ROEHRS	PUMP	IR	.43	01/09/1973	A 12785		K
S: 18 T: 13 R: 2W POLK KENNETH M OLSON	OLSON RESERVOIR	ST	75.60AF	06/21/1974	A 13050		
<u>BLUE RIVER, BIG</u>							
S: 19 T: 13 R: 2W POLK LARRY MENTINK	PUMP	IR	.51	03/22/1990	A 16958		
<u>BLUE RIVER, BIG, TRIB. TO</u>							
S: 10 T: 13 R: 2W POLK UPPER BIG BLUE NRD	MENTINK RESERVOIR	ST	30.46AF	09/13/1976	A 14458		
S: 6 T: 13 R: 2W POLK JAMES A ROSENQUIST	ROSENQUIST RESERVOIR	ST	48.50AF	08/01/1973	A 12913		
<u>BLUE RIVER, BIG</u>							
S: 9 T: 13 R: 2W POLK SCOTT JOHNSON	PUMP	IR	.99	04/18/1938	A 2862		
S: 34 T: 14 R: 2W POLK FARMERS HOME ADMINISTRATION	ANDERSON RESERVOIR	ST	13.00AF	01/09/1941	A 3365	A-3365	A
FARMERS HOME ADMINISTRATION	ANDERSON RESERVOIR	SS	44.40AF	01/18/1946	A 3866		

SURFACE WATER RIGHTS DATA
CLAIMS, APPLICATIONS, AND APPROPRIATIONS IN DOWNSTREAM ORDER
DIVISION NO. 1D

SOURCE LOCATION APPROPRIATOR	CARRIER GAGE	USE	GRANT IN CFS/AF	DATE OF PRIORITY	DOCKET/ APP. NUMBER	ANNOA. FT. NT.
<u>ANDERSON RESERVOIR</u> S: 34 T: 14 R: 2W POLK FARMERS HOME ADMINISTRATION	ANDERSON CANAL	SI		01/18/1946	A 3867	A-2862
<u>BLUE RIVER, BIG TRIB. TO</u> S: 27 T: 14 R: 2W POLK UPPER BIG BLUE NRD	MERVIN RANSOM RESERVOIR	ST	29.50AF	02/15/1979	A 15416	
<u>DAVIS CREEK, TRIB. TO</u> S: 13 T: 14 R: 3W POLK NORMAN LEACH	LEACH RESERVOIR	ST	16.30AF	08/03/1970	A 12042	
<u>BLUE RIVER, BIG</u> S: 34 T: 14 R: 1W POLK ROY HOUDERSHELDT	PUMP	IR	.40	08/03/1989	A 16860	
S: 7 T: 13 R: 1E BUTLER WILLIAM J & MARIETTA A PETERS	PUMP	IR	.96	07/12/1976	A 14313	
S: 8 T: 13 R: 1E BUTLER VICTOR HERMANN	PUMP	IR	.24	06/23/1988	A 16668	K
<u>BLUE RIVER, BIG TRIB. TO</u> S: 7 T: 13 R: 1W POLK TORELL BROTHERS	TORELL RESERVOIR	ST	26.10AF	05/31/1967	A 11157	
S: 21 T: 13 R: 1W POLK COUNTY OF POLK	DON ALT RESERVOIR	ST	14.50AF	11/21/1968	A 11588	
<u>BLUE RIVER, BIG</u> S: 16 T: 13 R: 1E BUTLER ERNIE JR SHONKA GREENSLIT FARMS GREENSLIT FARMS	PUMP PUMPS PUMP	IR IR IR	.86 1.57 .91	03/02/1984 01/04/1960 08/29/1974	A 16277 A 9787 A 13180	K #
S: 15 T: 13 R: 1E BUTLER VILLAGE OF SURPRISE	SURPRISE RESERVOIR	ST	21.00AF	10/13/1941	A 3519	
<u>BLUE RIVER, BIG, NORTH FORK, TRIB. TO</u> S: 30 T: 15 R: 3E BUTLER CITY OF DAVID CITY CITY OF DAVID CITY	CITY PARK LAKE 1 CITY PARK LAKE 1	ST ST	8.00AF 15.40AF	07/01/1982 07/01/1982	A 16127 A 16126	
S: 2 T: 14 R: 2E BUTLER UPPER BIG BLUE NRD	STRUEBING RESERVOIR	ST	279.00AF	05/18/1982	A 16106	
<u>STRUEBING RESERVOIR</u> S: 35 T: 15 R: 2E BUTLER UPPER BIG BLUE NRD	PUMP	SO		06/05/1989	A 16815	K
<u>BLUE RIVER, BIG, NORTH FORK</u> S: 35 T: 14 R: 2E BUTLER HAROLD HEINS & SONS	PUMP	IR	.24	05/24/1977	A 14956	
<u>KEZAN CREEK, TRIB. TO</u> S: 24 T: 14 R: 3E BUTLER UPPER BIG BLUE NRD	DENNIS VRBKA RESERVOIR	ST	13.20AF	04/28/1980	A 15642	

SURFACE WATER RIGHTS DATA
CLAIMS, APPLICATIONS, AND APPROPRIATIONS IN DOWNSTREAM ORDER
DIVISION NO. 1D

SOURCE LOCATION APPROPRIATOR	CARRIER GAGE	USE	GRANT IN CFS/AF	DATE OF PRIORITY	DOCKET/ APP. NUMBER	ANNOA. NT.
<u>BLUE RIVER, BIG, NORTH FORK</u> S: 2 T: 13 R: 2E BUTLER DONALD L MORAVEC	PUMP	IR	.22	08/01/1983	A 16228	K
S: 3 T: 13 R: 2E BUTLER DONALD L MORAVEC	PUMP	IR	.19	01/03/1990	A 16968	
<u>BLUE RIVER, BIG</u> S: 34 T: 13 R: 2E BUTLER PALMER JOHNSON FARMS	PUMP	IR	2.43	08/04/1983	A 16223	
<u>BLUE RIVER, BIG, NORTH FORK, TRIB. TO</u> S: 4 T: 13 R: 2E BUTLER UPPER BIG BLUE NRD	RESERVOIR 4-13-2E	ST	82.80AF	04/07/1993	A 17265	
<u>BLUE RIVER, BIG</u> S: 34 T: 13 R: 2E BUTLER ROBERT E & MARILYN R SCHMITT	PUMPS	IR	.29	02/26/1951	A 4809	
ROBERT E & MARILYN R SCHMITT	PUMP	IR	2.00	01/29/1975	A 13374	
RICHARD & DONALD URBANOVSKY	PUMP	IR	.39	03/19/1975	A 13483	
S: 33 T: 13 R: 2E BUTLER RICHARD & DONALD URBANOVSKY	PUMP	IR	.79	03/31/1976	A 14129	
<u>BLUE RIVER, BIG, TRIB. TO</u> S: 4 T: 12 R: 2E SEWARD EUGENE J KRATOCHVIL	PUMP	IR	.91	07/28/1971	A 12338	
<u>BLUE RIVER, BIG</u> S: 3 T: 12 R: 2E SEWARD KRATOCHVIL BROTHERS	PUMP	IR	1.39	08/03/1966	A 10915	K
<u>BLUE RIVER, BIG, TRIB. TO</u> S: 10 T: 12 R: 2E SEWARD KRATOCHVIL BROTHERS	KRATOCHVIL RESERVOIR	ST	20.05AF	01/16/1967	A 11015	
<u>KRATOCHVIL RESERVOIR</u> S: 10 T: 12 R: 2E SEWARD KRATOCHVIL BROTHERS	PUMP	SI		01/16/1967	A 11016	A-10915
KRATOCHVIL BROTHERS	PUMP	SO		01/16/1967	A 11016	
<u>BLUE RIVER, BIG</u> S: 10 T: 12 R: 2E SEWARD RAYMOND J PEKAREK	PUMP	IR	2.16	02/14/1972	A 12505	
RAYMOND J PEKAREK	PEKAREK RESERVOIR	ST	8.42AF	02/14/1972	A 12506	
<u>PEKAREK RESERVOIR</u> S: 10 T: 12 R: 2E SEWARD RAYMOND J PEKAREK	PUMP	SI		10/15/1974	A 13232	A-12505
<u>BLUE RIVER, BIG</u> S: 15 T: 12 R: 2E SEWARD DAVID & SELMA THONEN	PUMP	IR	1.74	12/08/1967	A 11284	
S: 23 T: 12 R: 2E SEWARD RICHARD F KNUTH TRUST	PUMP	IR	.58	03/27/1953	A 5222	K
R SCOTT SLOUP	PUMP	IR	1.17	01/29/1951	A 4793	

SURFACE WATER RIGHTS DATA
CLAIMS, APPLICATIONS, AND APPROPRIATIONS IN DOWNSTREAM ORDER
DIVISION NO. 1D

SOURCE LOCATION APPROPRIATOR	CARRIER GAGE	USE	GRANT IN CFS/AF	DATE OF PRIORITY	DOCKET/ APP. NUMBER	ANNOA. FT. NT.
<u>BLUE RIVER, BIG</u> S: 23 T: 12 R: 2E SEWARD WALTER HERPOLSHEIMER WALTER HERPOLSHEIMER	PUMP HERPOLSHEIMER RES. NO. 2	IR ST	.72 9.58AF	01/22/1964 01/22/1964	A 10284 A 10285	K
<u>HERPOLSHEIMER RESERVOIR NO. 2</u> S: 23 T: 12 R: 2E SEWARD WALTER HERPOLSHEIMER WALTER HERPOLSHEIMER	PUMP PUMP	SI SO		01/22/1964 01/22/1964	A 10286 A 10286	A-10284
<u>BLUE RIVER, BIG</u> S: 23 T: 12 R: 2E SEWARD R SCOTT SLOUP	HERPOLSHEIMER RESERVOIR	ST	130.00AF	09/06/1955	A 8060	
<u>HERPOLSHEIMER RESERVOIR</u> S: 23 T: 12 R: 2E SEWARD R SCOTT SLOUP WALTER HERPOLSHEIMER WALTER HERPOLSHEIMER	HERPOLSHEIMER CANAL HERPOLSHEIMER CANAL HERPOLSHEIMER CANAL	SO SI SI		09/06/1955 09/06/1955 09/06/1955	A 8684 A 8684 A 8684	A-4793 A-5222
<u>BLUE RIVER, BIG</u> S: 26 T: 12 R: 2E SEWARD P & H INC MRS ARDINE MAYLAND	PUMP PUMP	IR IR	1.73 .94	03/07/1990 07/16/1975	A 16941 A 13653	K
S: 35 T: 12 R: 2E SEWARD GERALD H HEGEHOLZ LELAND A & SUSAN K IMIG	PUMP PUMP	IR IR	1.13 .91	03/28/1966 06/18/1992	A 10813 A 17201	
S: 36 T: 12 R: 2E SEWARD EUGENE, R SCOTT & JOHN J SLOUP HAROLD A ROHREN HAROLD A ROHREN	PUMPS PUMP ROHREN RESERVOIR	IR IR ST	1.99 1.51 30.00AF	08/29/1975 12/08/1967 11/12/1974	A 13780 A 11283 A 13265	
<u>ROHREN RESERVOIR</u> S: 36 T: 12 R: 2E SEWARD HAROLD A ROHREN	PUMP	SI		11/12/1974	A 13266	A-11283
<u>BLUE RIVER, BIG</u> S: 36 T: 12 R: 2E SEWARD EUGENE SLOUP REX L OWENS	SLOUP RESERVOIR PUMP	ST IR	5.17AF 1.86	10/07/1975 05/24/1994	A 13827 A 17370	
<u>SLOUP RESERVOIR</u> S: 36 T: 12 R: 2E SEWARD EUGENE & R SCOTT SLOUP	PUMP	SI		03/15/1976	A 14097	A-13788
<u>BLUE RIVER, BIG</u> S: 36 T: 12 R: 2E SEWARD KEITH & JUDY BROSE S: 6 T: 11 R: 3E SEWARD DWANE L NIEMANN S: 7 T: 11 R: 3E SEWARD TIM MEINBERG	PUMP PUMP PUMP PUMP	IR IR IR IR	1.40 .63 .24	01/02/1976 01/14/1974 03/30/1950	A 13925 A 12969 A 4630	

SURFACE WATER RIGHTS DATA
CLAIMS, APPLICATIONS, AND APPROPRIATIONS IN DOWNSTREAM ORDER
DIVISION NO. 1D

SOURCE LOCATION APPROPRIATOR	CARRIER GAGE	USE	GRANT IN CFS/AF	DATE OF PRIORITY	DOCKET/ APP. NUMBER	ANNOA.	FT. NT.
<u>BLUE RIVER BIG</u>							
S: 7 T: 11 R: 3E SEWARD							
NEAL SELL	PUMPS	IR	.53	05/25/1965	A 10636		
NEAL SELL	PUMP	IR	1.20	07/29/1976	A 14360		
NEAL SELL	PUMP	IR	1.20	01/04/1961	A 9876		K
NEAL SELL	PUMP	IR	.86	07/22/1970	A 12020		
MARTIN H F LUEBBE	PUMP	IR	.21	06/22/1966	A 10874		K
S: 8 T: 11 R: 3E SEWARD							
MERVIN F AEGERTER	PUMP	IR	.51	07/16/1974	A 13081		
MERVIN F AEGERTER	PUMP	IR	.41	07/30/1948	A 4316		K
MERVIN F AEGERTER	PUMP	IR	.41	07/02/1971	A 12315	A-4316	DK
S: 17 T: 11 R: 3E SEWARD							
MERVIN F AEGERTER	PUMP	IR	.72	05/16/1950	A 4678		
MERVIN F AEGERTER	PUMP	IR	.72	07/02/1971	A 12316	A-4678	D
MERVIN F AEGERTER	PUMP	IR	.60	07/02/1971	A 12314		
S: 18 T: 11 R: 3E SEWARD							
ELDON L GRUNTORAD	PUMP	IR	.93	07/12/1966	A 10883		
<u>GRUNTORAD RESERVOIR</u>							
S: 18 T: 11 R: 3E SEWARD							
ELDON L GRUNTORAD	PUMPS	SI		07/12/1966	A 10884	A-10883	
<u>BLUE RIVER BIG</u>							
S: 18 T: 11 R: 3E SEWARD							
LILLIAN GRUNTORAD	PUMP	IR	.83	12/20/1937	A 2816		K
<u>GRUNTORAD RESERVOIR</u>							
S: 18 T: 11 R: 3E SEWARD							
LILLIAN GRUNTORAD	PUMPS	SI		02/05/1957	A 9635	A-2816	
<u>BLUE RIVER BIG</u>							
S: 18 T: 11 R: 3E SEWARD							
LILLIAN GRUNTORAD	PUMP	IR	.83	02/20/1975	A 13429	A-2816	D
LILLIAN GRUNTORAD	PUMP	IR	.18	02/20/1975	A 13429		
<u>GRUNTORAD RESERVOIR</u>							
S: 18 T: 11 R: 3E SEWARD							
LILLIAN GRUNTORAD	PUMP	SI		02/15/1957	A 9635	A-13429	
<u>BLUE RIVER BIG</u>							
S: 18 T: 11 R: 3E SEWARD							
ROGER H & MARIE A EHLERS	PUMP	IR	.99	09/04/1956	A 8794		
LILLIAN GRUNTORAD	PUMP	IR	.21	01/06/1972	A 12475		
<u>GRUNTORAD RESERVOIR</u>							
S: 18 T: 11 R: 3E SEWARD							
LILLIAN GRUNTORAD	PUMP	SI		02/15/1957	A 9635		
<u>BLUE RIVER BIG</u>							
S: 18 T: 11 R: 3E SEWARD							
LILLIAN GRUNTORAD	GRUNTORAD RESERVOIR	ST	65.00AF	02/05/1957	A 9169		

SURFACE WATER RIGHTS DATA
CLAIMS, APPLICATIONS, AND APPROPRIATIONS IN DOWNSTREAM ORDER
DIVISION NO. 1D

SOURCE LOCATION APPROPRIATOR	CARRIER GAGE	USE	GRANT IN CFS/AF	DATE OF PRIORITY	DOCKET/ APP. NUMBER	ANNOA.	FT. NT.
<u>GRUNTORAD RESERVOIR</u>							
S: 18 T: 11 R: 3E SEWARD LILLIAN GRUNTORAD	PUMP	SO		02/15/1957	A 9635		
<u>BLUE RIVER BIG</u>							
S: 19 T: 11 R: 3E SEWARD WILLIAM C & BERDINE M KRUSE	PUMP	IR	.06	04/21/1954	A 6236		
WILLIAM C & BERDINE M KRUSE	PUMP	IR	.06	03/15/1972	A 12550	A-6236	D
S: 20 T: 11 R: 3E SEWARD WILLIAM C & BERDINE M KRUSE	PUMP	IR	.65	08/24/1937	A 2776		
WILLIAM C & BERDINE M KRUSE	PUMP	IR	.65	03/15/1972	A 12547	A-2776	D
LILLIAN GRUNTORAD	PUMP	IR	.36	07/24/1934	A 2448		K
<u>GRUNTORAD RESERVOIR</u>							
S: 20 T: 11 R: 3E SEWARD LILLIAN GRUNTORAD	PUMP	SI		02/15/1957	A 9635	A-2448	
<u>BLUE RIVER BIG</u>							
S: 20 T: 11 R: 3E SEWARD CITY OF SEWARD	MOFFITT RESERVOIR	ST	11.00AF	08/26/1970	A 12066		
WILLIAM C KRUSE	PUMP NO. 2	IR	.53	07/27/1937	A 2766		
WILLIAM C KRUSE	PUMP	IR	.53	03/29/1977	A 14863	A-2766	D
CITY OF SEWARD	CITY PARK POND	ST	7.00AF	08/03/1981	A 15954		
<u>LINCOLN CREEK</u>							
S: 25 T: 11 R: 8W HAMILTON DARRELL PURDY	PUMP	IR	1.42	08/25/1972	A 12731		
S: 29 T: 11 R: 7W HAMILTON BJORKMAN FARMS, INC	PUMP	IR	.86	03/18/1970	A 11891		
BJORKMAN FARMS, INC	PUMP	IR	.51	01/26/1971	A 12146		
S: 30 T: 11 R: 6W HAMILTON JENSEN FARMS, INC.	PUMP	IR	.29	08/17/1983	A 16228		
S: 32 T: 11 R: 6W HAMILTON MANKIN FARMS, INC	PUMP	IR	.34	01/13/1977	A 14637		
<u>LINCOLN CREEK TRIBUT TO</u>							
S: 31 T: 11 R: 6W HAMILTON ARTHUR L & EDITH L SCOTT	PUMP	IR	2.14	11/12/1976	A 14550		
S: 32 T: 11 R: 6W HAMILTON RON BEINS	PUMP	IR	1.97	01/05/1971	A 12135		
S: 34 T: 11 R: 6W HAMILTON NEBRASKA VOCATIONAL AGRICULTURE FOUNDATION	NEBRASKA YOUTH LEADERSHIP DEVELOPMENT CENTER RES.	ST	21.70AF	10/16/1987	A 16596		
<u>LINCOLN CREEK</u>							
S: 2 T: 10 R: 6W HAMILTON ROLLING MEADOWS, INC	PUMPS	IR	.21	09/27/1940	A 3276		K
W GENE GEORGE	PUMP	IR	.40	03/02/1967	A 11054		

SURFACE WATER RIGHTS DATA
CLAIMS, APPLICATIONS, AND APPROPRIATIONS IN DOWNSTREAM ORDER
DIVISION NO. 1D

SOURCE LOCATION APPROPRIATOR	CARRIER GAGE	USE	GRANT IN CFS/AF	DATE OF PRIORITY	DOCKET/ APP. NUMBER	ANNOA. FT. NT.
<u>LINCOLN CREEK, TRIB. TO</u>						
S: 35 T: 11 R: 6W HAMILTON UPPER BIG BLUE NRD	RESERVOIR 35-11-6W	ST	277.30AF	05/23/1985	A 16384	
<u>LINCOLN CREEK</u>						
S: 36 T: 11 R: 6W HAMILTON LAWRENCE (MRS) KELLER	PUMP	IR	.07	08/25/1956	A 8779	
S: 29 T: 11 R: 5W HAMILTON WILBUR NUNNENKAMP	PUMP	IR	.59	06/27/1977	A 14994	
S: 21 T: 11 R: 5W HAMILTON JOHN WALL	PUMP	IR	.44	03/16/1964	A 10325	
S: 22 T: 11 R: 5W HAMILTON GENE E & LOA J WINTER	PUMP	IR	.36	04/27/1972	A 12617	
MILVERN H & BETTY A NOFFKE	PUMP	IR	.43	02/20/1975	A 13427	
<u>LINCOLN CREEK, TRIB. TO</u>						
S: 18 T: 11 R: 4W YORK DWAINE DRIEWER	DRIEWER RESERVOIR	ST	53.20AF	05/19/1969	A 11704	
CHARLES & DORIS RICE	PUMP	IR	.55	03/01/1976	A 14067	
<u>LINCOLN CREEK</u>						
S: 20 T: 11 R: 4W YORK JAMES P MONNIER	PUMP	IR	.18	07/18/1975	A 13659	
S: 21 T: 11 R: 4W YORK WAHL FAMILY FARMS	PUMP	IR	.35	04/05/1993	A 17263	
<u>LINCOLN CREEK, TRIB. TO</u>						
S: 5 T: 11 R: 4W YORK BOYD E & ESTELLA STUHR	STUHR RESERVOIR	ST	65.50AF	03/27/1972	A 12562	
S: 16 T: 11 R: 4W YORK RECH-SMITH ET AL	RECH-SMITH RESERVOIR	ST	53.80AF	12/01/1966	A 10987	
<u>LINCOLN CREEK</u>						
S: 13 T: 11 R: 4W YORK JAMES P MONNIER	PUMP	IR	.62	07/18/1975	A 13658	
DENNIS SCAMEHORN	PUMP	IR	1.07	03/21/1990	A 16955	
S: 18 T: 11 R: 3W YORK LYNN CHRISTIANSEN	PUMP	IR	.94	02/03/1988	A 16617 R P457	
S: 14 T: 11 R: 3W YORK AUGUSTUS M BROWN	PUMP	IR	.68	04/07/1966	A 10825	
ALICE WINKELMANN	PUMP	IR	.28	10/21/1940	A 3303	
ALICE WINKELMANN	PUMP	IR	.14	04/08/1954	A 6168	K
S: 13 T: 11 R: 3W YORK JAMES M CHENAULT	PUMP	IR	1.57	09/19/1969	A 11801	
JOHN E BURNS	PUMP	IR	.43	07/15/1974	A 13075	
S: 19 T: 11 R: 2W YORK WILHELMINA KEEFE	PUMP	IR	.29	04/14/1975	A 13550	
S: 18 T: 11 R: 2W YORK TRIPLE E & L INC	PUMP	IR	.06	12/18/1947	A 4159	K

SURFACE WATER RIGHTS DATA
CLAIMS, APPLICATIONS, AND APPROPRIATIONS IN DOWNSTREAM ORDER
DIVISION NO. 1D

SOURCE LOCATION APPROPRIATOR	CARRIER GAGE	USE	GRANT IN CFS/AF	DATE OF PRIORITY	DOCKET/ APP. NUMBER	ANNO. FT. NT.
<u>COON BRANCH</u>						
S: 25 T: 12 R: 4W YORK HARRINGTON FARM CO	PUMP	IR	2.29	12/17/1974	A 13319	
S: 30 T: 12 R: 3W YORK HAROLD BLUM	PUMP	IR	2.14	02/18/1976	A 14035	
S: 8 T: 11 R: 2W YORK ROBERT F BRAHMSTEADT	PUMP	IR	.74	02/23/1973	A 12814	K
<u>LINCOLN CREEK</u>						
S: 4 T: 11 R: 2W YORK CLARENCE BRAHMSTEADT JR	PUMP	IR	.26	08/03/1988	A 16693	K
S: 3 T: 11 R: 2W YORK LYLE E & MARY A MCCARTNEY	PUMP	IR	.38	10/23/1947	A 4134	K
<u>LINCOLN CREEK TRIB. TO</u>						
S: 9 T: 12 R: 2W YORK YORK LAND COMPANY	PUMP	IR	1.11	10/22/1973	A 12955	
<u>LINCOLN CREEK</u>						
S: 34 T: 12 R: 2W YORK MARTIN SACKSCHEWSKY	PUMP	IR	.34	03/09/1959	A 9701	K
S: 25 T: 12 R: 2W YORK AGNES BEDIENT	PUMP	IR	.21	01/26/1951	A 4792	K
S: 29 T: 12 R: 1W YORK DONALD RICHERT	PUMP	IR	1.01	03/06/1990	A 16940	
CLARA BRANZ	PUMP	IR	.90	02/05/1964	A 10299	
S: 20 T: 12 R: 1W YORK LOWELL L LINDSTROM ESTATE	PUMP	IR	.76	08/05/1955	A 7870	
S: 21 T: 12 R: 1W YORK LOWELL L LINDSTROM ESTATE	PUMP	IR	.36	11/08/1939	A 3013	
<u>LINCOLN CREEK TRIB. TO</u>						
S: 25 T: 13 R: 2W POLK RICHARD TEEGERSTROM	RICHARD TEEGERSTROM RES.	ST	18.30AF	09/10/1980	A 15717	
S: 30 T: 13 R: 1W POLK MAYNARD MILLER	MILLER RESERVOIR	ST	14.30AF	03/31/1977	A 14873	
<u>MILLER RESERVOIR</u>						
S: 30 T: 13 R: 1W POLK MAYNARD MILLER	PUMP	SO		03/31/1977	A 14874	
<u>LINCOLN CREEK</u>						
S: 22 T: 12 R: 1W YORK CYRIL L RHODES	PUMP	IR	.86	02/13/1976	A 14019	
<u>LINCOLN CREEK TRIB. TO</u>						
S: 8 T: 11 R: 1W YORK JOYCE HANKEL	PUMP	IR	1.14	09/16/1971	A 12383	
S: 27 T: 12 R: 1W YORK DEY & HODGES	PUMP	IR	.68	11/02/1966	A 10975	

SURFACE WATER RIGHTS DATA
 CLAIMS, APPLICATIONS, AND APPROPRIATIONS IN DOWNSTREAM ORDER
 DIVISION NO. 1D

SOURCE LOCATION APPROPRIATOR	CARRIER GAGE	USE	GRANT IN CFS/AF	DATE OF PRIORITY	DOCKET/ APP. NUMBER	ANNOA.	FT. NT.
<u>LINCOLN CREEK</u>							
S: 27 T: 12 R: 1W YORK BAY (MRS) DOAN	PUMP	IR	.24	02/03/1966	A 10764		
S: 26 T: 12 R: 1W YORK MELTON GRUBER	PUMP	IR	.41	07/25/1980	A 15690		
S: 25 T: 12 R: 1W YORK SCHMIEDING, INC	PUMP	IR	.88	02/05/1965	A 10527		
S: 31 T: 12 R: 1E SEWARD GEORGE KRUEGER	PUMPS	IR	.64	09/04/1964	A 10436		K
S: 32 T: 12 R: 1E SEWARD ROBERT (MRS) CAMPBELL	PUMP	IR	.38	02/18/1970	A 11862		
CLAUDINE RICHTERS	PUMP	IR	.33	02/25/1972	A 12518		
CLAUDINE RICHTERS	PUMP	IR	.18	07/29/1954	A 6509		K
<u>WILD CAT CREEK, TRIB. TO</u>							
S: 8 T: 12 R: 1E SEWARD WALTER A RICHERT	RICHERT RESERVOIR	ST	56.48AF	07/18/1962	A 10088		
<u>RICHERT RESERVOIR</u>							
S: 8 T: 12 R: 1E SEWARD WALTER A RICHERT	PUMP	SO		02/21/1963	A 10147		
<u>WILD CAT CREEK, TRIB. TO</u>							
S: 17 T: 12 R: 1E SEWARD WALTER A RICHERT	RICHERT RESERVOIR NO. 2	ST	18.77AF	02/21/1963	A 10148		
<u>RICHERT RESERVOIR NO. 2</u>							
S: 17 T: 12 R: 1E SEWARD WALTER A RICHERT	PUMP	SO		02/21/1963	A 10149		
<u>LINCOLN CREEK</u>							
S: 28 T: 12 R: 1E SEWARD WILMER WIEMAN	PUMP	IR	.70	03/31/1975	A 13513		
<u>LINCOLN CREEK, TRIB. TO</u>							
S: 3 T: 11 R: 1E SEWARD ESTHER L LANGENHEIM	LANGENHEIM-BRACKHAM RES.	ST	29.40AF	08/30/1972	A 12732		
<u>LANGENHEIM-BRACKHAM RESERVOIR</u>							
S: 3 T: 11 R: 1E SEWARD ROGER A LANGENHEIM	PUMP	SO		05/12/1976	A 14220		
<u>LINCOLN CREEK</u>							
S: 27 T: 12 R: 1E SEWARD GLEON L NAGEL	PUMP	IR	.40	02/07/1957	A 9173		K
JIM L & LINDA S SPAHR	PUMP	IR	1.60	04/29/1975	A 13569		
S: 26 T: 12 R: 1E SEWARD WILBERT H SCHMIEDING	PUMP	IR	.89	07/27/1966	A 10906		K
S: 35 T: 12 R: 1E SEWARD ERICH (MRS) RINGLER	PUMP	IR	.64	01/20/1954	A 5883		
S: 36 T: 12 R: 1E SEWARD LORAIN K BORGMANN	PUMP	IR	.97	07/22/1974	A 13093		

SURFACE WATER RIGHTS DATA
CLAIMS, APPLICATIONS, AND APPROPRIATIONS IN DOWNSTREAM ORDER
DIVISION NO. 1D

SOURCE LOCATION APPROPRIATOR	CARRIER GAGE	USE	GRANT IN CFS/AF	DATE OF PRIORITY	DDCKET/APP. NUMBER	ANNOA.	FT. NT.
<u>LINCOLN CREEK</u>							
S: 36 T: 12 R: 1E SEWARD LOREN & EDWARD NIEMANN	PUMP	IR	.97	05/12/1966	A 10847		K
S: 31 T: 12 R: 2E SEWARD RAYMOND M PAVEL	PUMP	IR	.66	03/30/1965	A 10594		
FEHLHAER BROTHERS	PUMPS	IR	.43	08/11/1955	A 7898		K
GERALD H HEGSCHOLZ	PUMP	IR	.86	03/23/1992	A 17163		
RAYMOND M PAVEL	PUMP	IR	1.03	07/28/1964	A 10403		
S: 32 T: 12 R: 2E SEWARD ERNEST J FRITZ	PUMP	IR	1.47	03/03/1964	A 10318		
S: 33 T: 12 R: 2E SEWARD MEROLD TONNIGES	PUMP	IR	.49	03/09/1954	A 6043		
MILTON & ELAINE M BEK	PUMP	IR	.67	11/22/1934	A 2496		
FRED DAEHLING	PUMP	IR	.21	07/22/1937	A 2764		K
LOUISE TONNIGES	PUMP	IR	.40	12/11/1956	A 9029		
MARIA KLINTWORTH	PUMP	IR	.62	08/04/1955	A 7865		K
<u>BRUSH CREEK TRIBUT TO</u>							
S: 19 T: 11 R: 2E SEWARD JESSIE T LANGWORTHY ESTATE	LANGWORTHY ROAD RESERVOIR ST		2.80AF	08/05/1975	A 13710		
<u>LINCOLN CREEK</u>							
S: 3 T: 11 R: 2E SEWARD ALFRED H & EUNICE SUHR	PUMP	IR	.25	03/01/1954	A 6810		K
STANLEY ROEBKE	PUMP	IR	.90	03/28/1975	A 13510		
STANLEY ROEBKE	PUMP	IR	.61	12/04/1975	A 13893		
LINCOLN P C A	PUMP	IR	1.65	02/10/1976	A 14009		
S: 10 T: 11 R: 2E SEWARD ELLA ROEBKE	PUMP	IR	.73	11/03/1953	A 5701		
ELLA ROEBKE	PUMP	IR	.73	02/28/1979	A 15424	A-5701	D
S: 11 T: 11 R: 2E SEWARD MRS ARDINE MAYLAND	PUMP	IR	.72	07/16/1975	A 13654		
ROBERT L & FRANCES K BRAUER	PUMP	IR	1.11	05/23/1974	A 13035		
ARNOLD BOLDT	PUMP	IR	2.11	08/02/1974	A 13124		
S: 14 T: 11 R: 2E SEWARD ALICE E REDMON	PUMP	IR	.21	03/15/1954	A 6064		
S: 13 T: 11 R: 2E SEWARD ARLIN R GEHLE	PUMP	IR	.54	07/29/1953	A 5427		
LEE NELSON TRUST	PUMP	IR	.99	07/20/1979	A 15528		#
LINCOLN CREEK NEAR SEWARD, NE							
S: 24 T: 11 R: 2E SEWARD SANDRA S PARSONS	PUMP	IR	.17	12/18/1939	A 3056		K
SANDRA S PARSONS	PUMP	IR	.10	10/21/1940	A 3304		K
LEE NELSON TRUST	PUMP	IR	1.23	06/08/1979	A 15486		
S: 19 T: 11 R: 3E SEWARD KRUSE TRUSTS & W KRUSE	PUMP	IR	.81	09/12/1938	A 2883		

SURFACE WATER RIGHTS DATA
CLAIMS, APPLICATIONS, AND APPROPRIATIONS IN DOWNSTREAM ORDER
DIVISION NO. 1D

SOURCE LOCATION APPROPRIATOR	CARRIER GAGE	USE	GRANT IN CFS/AF	DATE OF PRIORITY	DOCKET/ APP. NUMBER	ANNOA. NT.	FT. NT.
<u>LINCOLN CREEK</u>							
S: 19 T: 11 R: 3E SEWARD							
KRUSE TRUSTS & W KRUSE	PUMP	IR	.81	03/15/1972	A 12548	A-2883	D
KRUSE TRUSTS & W KRUSE	PUMP	IR	.78	04/19/1954	A 6233		K
KRUSE TRUSTS & W KRUSE	PUMP	IR	.78	03/15/1972	A 12549	A-6233	D
KRUSE TRUSTS & W KRUSE	PUMP	IR	.29	06/04/1976	A 14255		
DALE & SANDRA ROCKER	PUMP	IR	2.37	01/06/1976	A 13927		
S: 20 T: 11 R: 3E SEWARD							
WILLIAM C KRUSE	PUMP	IR	.20	07/27/1937	A 2765		K
WILLIAM C KRUSE	PUMP	IR	.20	06/04/1976	A 14254	A-2765	D#
	BIG BLUE RIVER AT SEWARD, NE						
<u>PLUM CREEK</u>							
S: 12 T: 13 R: 3E BUTLER							
MARVIN & DWAYNE JAKUB	PUMP	IR	2.07	03/11/1985	A 16363		
<u>PLUM CREEK TRIB. TO</u>							
S: 11 T: 13 R: 3E BUTLER							
CHARLES M LAVICKY	LAVICKY RESERVOIR	ST	14.70AF	03/01/1978	A 15192		
<u>LAVICKY RESERVOIR</u>							
S: 11 T: 13 R: 3E BUTLER							
CHARLES M LAVICKY	PUMP	SO		03/27/1978	A 15217		
<u>PLUM CREEK TRIB. TO</u>							
S: 22 T: 13 R: 3E BUTLER							
RICHARD G & ROSE M HOTTOVY	PUMP	IR	3.29	11/03/1975	A 13848		
<u>PLUM CREEK</u>							
S: 21 T: 12 R: 3E SEWARD							
DAVID BENES	PUMP	IR	6.14	04/10/1990	A 16973		
RICHARD HAIN	PUMP	IR	.64	08/09/1957	A 9546		
S: 34 T: 12 R: 3E SEWARD							
CLETUS BENDER	PUMP	IR	.24	05/04/1967	A 11126		
S: 3 T: 11 R: 3E SEWARD							
BERNARD & CAROL KRALIK	PUMP	IR	.26	03/30/1965	A 10593		K
<u>WEEDY CREEK BIG TRIB TO</u>							
S: 31 T: 13 R: 3E BUTLER							
UPPER BIG BLUE NRD	MORAVEC RESERVOIR	ST	14.60AF	05/16/1977	A 14946		
S: 17 T: 12 R: 3E SEWARD							
SKOLNIK BROTHERS	SKOLNIK RESERVOIR	ST	37.82AF	11/27/1964	A 10473		
<u>SKOLNIK RESERVOIR</u>							
S: 17 T: 12 R: 3E SEWARD							
SKOLNIK BROTHERS	PUMP	SO		11/27/1964	A 10474		
<u>WEEDY CREEK BIG</u>							
S: 29 T: 12 R: 3E SEWARD							
LORENZ W OCKEN	OCKEN RESERVOIR	ST	10.15AF	01/12/1971	A 12138		

SURFACE WATER RIGHTS DATA
CLAIMS, APPLICATIONS, AND APPROPRIATIONS IN DOWNSTREAM ORDER
DIVISION NO. 1D

SOURCE LOCATION APPROPRIATOR	CARRIER GAGE	USE	GRANT IN CFS/AF	DATE OF PRIORITY	DOCKET/APP NUMBER	ANNOA.	FT. NT.
<u>PLUM CREEK TRIBUT.</u> S: 31 T: 12 R: 4E SEWARD ROLFSMEIER FARMS, INC	ROLFSMEIER RES. NO. 1	ST	113.82AF	06/07/1967	A 11162		
<u>ROLFSMEIER RESERVOIR NO. 1</u> S: 31 T: 12 R: 4E SEWARD ROLFSMEIER FARMS, INC	PUMP	SO		06/07/1967	A 11163		
<u>PLUM CREEK</u> S: 10 T: 11 R: 3E SEWARD TED R HUGHES	PUMP	IR	1.89	03/14/1967	A 11072		
S: 15 T: 11 R: 3E SEWARD LEONARD E SCHLUETER	PUMP	IR	1.58	06/10/1968	A 11444		
<u>BLUE RIVER, BIG</u> S: 28 T: 11 R: 3E SEWARD SCHLUCKEBIER & SOUKUP	PUMP	IR	.58	09/05/1934	A 2470		
ANDERSON & MCCRIGHT	PUMP	IR	.67	07/17/1973	A 12904		
ANDERSON & MCCRIGHT	BECK RESERVOIR	ST	2.68AF	08/19/1976	A 14405		
<u>BECK RESERVOIR</u> S: 28 T: 11 R: 3E SEWARD ANDERSON & MCCRIGHT	PUMP	SO		08/19/1976	A 14406		
ANDERSON & MCCRIGHT	PUMP	SI		08/19/1976	A 14406		A-12904
<u>BLUE RIVER, BIG</u> S: 28 T: 11 R: 3E SEWARD BOARD OF EDUCATIONAL LANDS & FUNDS	LANGWORTHY RESERVOIR	ST	64.00AF	08/12/1976	A 14386		
<u>LANGWORTHY RESERVOIR</u> S: 28 T: 11 R: 3E SEWARD BOARD OF EDUCATIONAL LANDS & FUNDS	PUMP	SO		08/12/1976	A 14387		
JESSIE T LANGWORTHY ESTATE	PUMP	SI		08/12/1976	A 14387		A-13557
<u>BLUE RIVER, BIG, TRIBUT.</u> S: 26 T: 11 R: 2E SEWARD REX BRIGGS	PUMP	IR	1.13	06/02/1971	A 12287		
S: 29 T: 11 R: 3E SEWARD TED L AEGERTER	PUMP	IR	.26	07/06/1961	A 9949		
<u>BLUE RIVER, BIG</u> S: 28 T: 11 R: 3E SEWARD BOARD OF EDUCATIONAL LANDS & FUNDS	PUMP	IR	2.59	04/15/1975	A 13557		
S: 33 T: 11 R: 3E SEWARD WALTER FIEGION	PUMP	IR	2.11	10/15/1975	A 13831		
<u>CLARK CREEK</u> S: 23 T: 11 R: 3E SEWARD PAUL ROLFSMEIER	PUMP	IR	1.70	12/17/1971	A 12465		
PAUL ROLFSMEIER	PAUL ROLFSMEIER RES.	ST	45.00AF	08/28/1980	A 15711		
<u>ROLFSMEIER, PAUL, RESERVOIR</u> S: 23 T: 11 R: 3E SEWARD PAUL ROLFSMEIER	PUMP	SI		04/06/1981	A 15827		A-12465

See "Use" definitions and footnotes on pages 141 and 142

SURFACE WATER RIGHTS DATA
CLAIMS, APPLICATIONS, AND APPROPRIATIONS IN DOWNSTREAM ORDER
DIVISION NO. 1D

SOURCE LOCATION APPROPRIATOR	CARRIER GAGE	USE	GRANT IN CFS/AF	DATE OF PRIORITY	DOCKET/ APP. NUMBER	ANNOTA.	FT. NT.
<u>BLUE RIVER BIG</u>							
S: 34 T: 11 R: 3E SEWARD							
DAVID W & EILEEN S OATES	PUMP	IR	.09	06/09/1939	A 2928		K
DEAN ROLFSMEIER	PUMP	IR	.02	03/04/1954	A 6032		
S: 3 T: 10 R: 3E SEWARD							
BERNARD KREMER	PUMP	IR	.94	01/14/1955	A 6995	A-6995	D
BERNARD KREMER	PUMP	IR	.94	02/01/1977	A 14676		
LES & CAROL SCHULZ	PUMP	IR	.99	11/20/1973	A 12961		
DONALD & GENEVIEVE GEYER	PUMP	IR	1.09	07/29/1963	A 10225		
<u>BLUE RIVER BIG TRIB TO</u>							
S: 2 T: 10 R: 3E SEWARD							
ARNOLD E LUEBBE	PUMP	IR	.31	06/13/1966	A 10866		K
S: 3 T: 10 R: 3E SEWARD							
MARLIN & CHARLOTTE WOEBBECKE	WOEBBECKE RESERVOIR NO. 2	ST	10.00AF	11/01/1976	A 14534		
<u>WOEBBECKE RESERVOIR NO. 2</u>							
S: 3 T: 10 R: 3E SEWARD							
MARLIN & CHARLOTTE WOEBBECKE	PUMP	SI		11/01/1976	A 14535	A-10225	
MARLIN & CHARLOTTE WOEBBECKE	PUMP	SI		11/01/1976	A 14535	A-12006	
<u>BLUE RIVER BIG</u>							
S: 3 T: 10 R: 3E SEWARD							
MARLIN & CHARLOTTE WOEBBECKE	WOEBBECKE RES. NO. 1	ST	14.00AF	07/14/1970	A 12004		
<u>WOEBBECKE RESERVOIR NO. 1</u>							
S: 3 T: 10 R: 3E SEWARD							
DONALD & GENEVIEVE GEYER	PUMP	SO		07/14/1970	A 12006		
MARLIN & CHARLOTTE WOEBBECKE	PUMP	SI		07/14/1970	A 12006	A-10225	
<u>BLUE RIVER BIG</u>							
S: 3 T: 10 R: 3E SEWARD							
DONALD & GENEVIEVE GEYER	PUMP	IR	.32	03/10/1954	A 6051		K
VERNON D CURTIS	PUMP	IR	.23	08/04/1971	A 12051		
VERNON D CURTIS	PUMP	IR	.77	02/03/1977	A 14682		
VERNON D CURTIS	PUMP	IR	.27	02/03/1977	A 14682	A-6051	D
S: 10 T: 10 R: 3E SEWARD							
VERNON D CURTIS	PUMP	IR	1.97	07/14/1970	A 12002		
VERNON D CURTIS	PUMP	IR	1.07	10/18/1939	A 2992		K
VERNON D CURTIS	PUMP	IR	1.07	04/08/1971	A 12215	A-2992	D
VERNON D CURTIS	PUMP	IR	1.78	04/08/1971	A 12216		
<u>CROOKED CREEK TRIB TO</u>							
S: 35 T: 10 R: 2E SEWARD							
META E EBERS	CENTERFIELD RESERVOIR	ST	22.19AF	07/20/1970	A 12009		
<u>CENTERFIELD RESERVOIR</u>							
S: 35 T: 10 R: 2E SEWARD							
META E EBERS	PUMP	SO		07/20/1970	A 12010		

SURFACE WATER RIGHTS DATA
CLAIMS, APPLICATIONS, AND APPROPRIATIONS IN DOWNSTREAM ORDER
DIVISION NO. 1D

SOURCE LOCATION APPROPRIATOR	CARRIER GAGE	USE	GRANT IN CFS/AF	DATE OF PRIORITY	DOCKET/ APP. NUMBER	ANNOA. FT. NT.
<u>CROOKED CREEK, TRIB. TO</u>						
S: 36 T: 10 R: 2E SEWARD MERLE W EBERS	PUMP	IR	1.14	07/20/1970	A 12011	
S: 19 T: 10 R: 3E SEWARD DWAYNE E KELLER	PUMP	IR	1.51	12/15/1975	A 13907	
<u>CROOKED CREEK</u>						
S: 17 T: 10 R: 3E SEWARD WILBUR W PFLUGHaupt	PUMP	IR	1.00	07/20/1970	A 12016	
HAROLD HACKBART	PUMP	IR	.49	05/09/1955	A 7456	K
S: 16 T: 10 R: 3E SEWARD IRMA S BRINKMEYER	PUMP	IR	.38	02/15/1954	A 5962	K
S: 9 T: 10 R: 3E SEWARD RUDDLPH NUTTLEMAN RUDDLPH NUTTLEMAN	PUMPS NUTTLEMAN RES. NO. 1	IR ST	.79 10.00AF	02/26/1954 04/20/1971	A 6001 A 12231	
<u>NUTTLEMAN RESERVOIR NO. 1</u>						
S: 9 T: 10 R: 3E SEWARD RUDDLPH NUTTLEMAN	PUMP	SI		04/20/1971	A 12232	A-6061
<u>CROOKED CREEK</u>						
S: 16 T: 10 R: 3E SEWARD IRMA S BRINKMEYER	BRINKMEYER RESERVOIR	ST	8.00AF	11/17/1956	A 8978	
<u>BRINKMEYER RESERVOIR</u>						
S: 16 T: 10 R: 3E SEWARD IRMA S BRINKMEYER	PUMP	SI		11/16/1956	A 9627	
<u>CROOKED CREEK</u>						
S: 16 T: 10 R: 3E SEWARD IRMA S BRINKMEYER	BRINKMEYER RES. NO. 2	ST	12.74AF	06/24/1971	A 12302	
<u>BLUE RIVER, BIG</u>						
S: 15 T: 10 R: 3E SEWARD EDWARD P TENOP IR	PUMP	IR	.34	07/07/1937	A 2759	
EDWARD P TENOP IR	PUMP	IR	.38	04/07/1971	A 12214	
S: 22 T: 10 R: 3E SEWARD HAROLD HACKBART	PUMPS	IR	.93	05/09/1955	A 7455	R P-378A K
HAROLD HACKBART	PUMPS	IR	.93	07/27/1971	A 12335	A-7455R D
DON E OLSON	PUMP	IR	.64	04/27/1954	A 6246	K
M JACK & DOROTHY J MATHEWS	PUMP	IR	.64	08/01/1935	A 2453	
M JACK & DOROTHY J MATHEWS	PUMP	IR	.18	11/19/1947	A 4152	
S: 23 T: 10 R: 3E SEWARD DEPARTMENT OF ROADS	BLUE RIVER REST AREA RES.	ST	6.40AF	08/24/1979	A 15586	
S: 26 T: 10 R: 3E SEWARD MUNDHENKE & GRIFFITHS	PUMP	IR	.51	09/15/1955	A 8128	K
EXIDON INC	PUMP	IR	1.29	10/07/1947	A 4121	
EXIDON INC	PUMP	IR	1.25	02/12/1971	A 12161	A-4121 D
EXIDON INC	PUMP	IR	.26	04/28/1950	A 4657	K
EXIDON INC	PUMP	IR	.26	02/12/1971	A 12162	A-4657 D

SURFACE WATER RIGHTS DATA
CLAIMS, APPLICATIONS, AND APPROPRIATIONS IN DOWNSTREAM ORDER
DIVISION NO. 1D

SOURCE LOCATION APPROPRIATOR	CARRIER GAGE	USE	GRANT IN CFS/AF	DATE OF PRIORITY	DOCKET/ APP. NUMBER	ANNOA.	FT. NT.
<u>BLUE RIVER, BIG</u>							
S: 26 T: 10 R: 3E SEWARD EDWARD WEHRS	PUMP	IR	.32	06/08/1948	A 4283		
S: 35 T: 10 R: 3E SEWARD DELMER D ROTH	PUMP	IR	1.63	03/10/1959	A 9703		
RICHARD HAUDER	PUMP	IR	1.79	10/15/1956	A 8904		
EXIDON INC	PUMP	IR	1.44	07/27/1956	A 8695		
EXIDON INC	HORSESHOE RESERVOIR	ST	115.00AF	01/29/1976	A 13973		
<u>HORSESHOE RESERVOIR</u>							
S: 35 T: 10 R: 3E SEWARD EXIDON INC	PUMP	SI		07/08/1976	A 14309	A-4121	
FEED SERVICE CORPORATION	PUMP	SI		07/08/1976	A 14309	A-4657	
FEED SERVICE CORPORATION	PUMP	SI		07/08/1976	A 14309	A-8695	
FEED SERVICE CORPORATION	PUMP	SI		07/08/1976	A 14309	A-12161	
FEED SERVICE CORPORATION	PUMP	SI		07/08/1976	A 14309	A-12162	
<u>BLUE RIVER, BIG, TRIB. TO</u>							
S: 35 T: 10 R: 3E SEWARD RICHARD & VIRGINIA HAUDER	HAUDER RESERVOIR	ST	12.30AF	03/10/1977	A 14782		
<u>HAUDER RESERVOIR</u>							
S: 35 T: 10 R: 3E SEWARD RICHARD HAUDER	PUMP	SI		08/05/1977	A 15069	A-8904	
<u>BLUE RIVER, BIG</u>							
S: 1 T: 9 R: 3E SEWARD DENNIS ROTH	PUMP	IR	.83	02/26/1976	A 14061		
<u>COON CREEK</u>							
S: 8 T: 9 R: 3E SEWARD HARVEY W RILEY	PUMP	IR	1.84	05/10/1971	A 12252		
S: 16 T: 9 R: 3E SEWARD WILLIAM J STAUFFER JR	PUMP	IR	.56	10/27/1971	A 12410		
S: 15 T: 9 R: 3E SEWARD DALE HAUDER	PUMP	IR	.91	07/17/1974	A 13082		
S: 11 T: 9 R: 3E SEWARD DON L WILLIAMS	PUMP	IR	1.14	06/03/1974	A 13041		
<u>BLUE RIVER, BIG</u>							
S: 12 T: 9 R: 3E SEWARD LEONARD TROYER	PUMP	IR	.77	04/05/1967	A 11693		
<u>BLUE BLUES RESERVOIR</u>							
S: 12 T: 9 R: 3E SEWARD GAME AND PARKS COMMISSION	PUMPS	SI		02/25/1972	A 12521	A-11093	
<u>BLUE RIVER, BIG</u>							
S: 13 T: 9 R: 3E SEWARD LEONARD TROYER	PUMP	IR	.97	06/30/1969	A 11742		

SURFACE WATER RIGHTS DATA
CLAIMS, APPLICATIONS, AND APPROPRIATIONS IN DOWNSTREAM ORDER
DIVISION NO. 1D

SOURCE LOCATION APPROPRIATOR	CARRIER GAGE	USE	GRANT IN CFS/AF	DATE OF PRIORITY	DOCKET/ APP. NUMBER	ANNOA.	FT. NT.
<u>BLUE BLUFFS RESERVOIR</u> S: 13 T: 9 R: 3E SEWARD GAME AND PARKS COMMISSION	PUMPS	SI		02/25/1972	A 12521	A-11742	
<u>BLUE RIVER, BIG TRIB. TO</u> S: 13 T: 9 R: 3E SEWARD JOHN R & COLEEN J VOSTA	ANDELT RESERVOIR	ST	14.00AF	05/13/1971	A 12260		
<u>BLUE RIVER, BIG</u> S: 13 T: 9 R: 3E SEWARD JOHN R & COLEEN J VOSTA	ANDELT RESERVOIR	SS	14.00AF	12/17/1971	A 12463	A-12260	C
<u>ANDELT RESERVOIR</u> S: 13 T: 9 R: 3E SEWARD JOHN R & COLEEN J VOSTA	PUMP	SI		12/17/1971	A 12464	A-10273	
<u>BLUE RIVER, BIG</u> S: 13 T: 9 R: 3E SEWARD JOHN R & COLEEN J VOSTA	PUMP	IR	1.24	01/06/1964	A 10273		
<u>BLUE BLUFFS RESERVOIR</u> S: 13 T: 9 R: 3E SEWARD GAME AND PARKS COMMISSION	PUMPS	SI		02/25/1972	A 12521	A-10273	
<u>BLUE RIVER, BIG</u> S: 13 T: 9 R: 3E SEWARD INSURANCE AGENCY OF BEAVER CROSSING INC (THE)	PUMP	IR	1.46	03/04/1957	A 9286		
S: 24 T: 9 R: 3E SEWARD FRANKLIN J & RUBY J STRUIE	PUMP	IR	.01	04/02/1956	A 8458		K
S: 19 T: 9 R: 4E SEWARD GAME AND PARKS COMMISSION	BLUE BLUFFS RESERVOIR	ST	176.00AF	02/25/1972	A 12520		
LA RUE FARMS, INC	PUMP	IR	1.56	12/22/1956	A 9052		
LA RUE FARMS, INC	LA RUE FARMS RESERVOIR	ST	15.00AF	06/16/1978	A 15276		
<u>LA RUE FARMS RESERVOIR</u> S: 19 T: 9 R: 4E SEWARD LA RUE FARMS, INC	PUMP	SO		06/16/1978	A 15277		
LA RUE FARMS, INC	PUMP	SI		06/16/1978	A 15277	A-9052	
<u>BLUE RIVER, BIG</u> S: 19 T: 9 R: 4E SEWARD ROBERT FORST	PUMP	IR	1.80	03/02/1967	A 11053		
M J FORST	PUMP	IR	1.56	02/18/1957	A 9222		
S: 20 T: 9 R: 4E SEWARD DARYL D & CAROL A BURNS	PUMP	IR	.49	02/15/1954	A 5961		
ROLLAND DUDLEY ET AL	PUMP	IR	.53	08/05/1983	A 16226	A-5961	D
ROLLAND DUDLEY ET AL	PUMP	IR	1.06	08/05/1983	A 16226		
EDWARD H & EBBA C DUDLEY	PUMP	IR	.46	03/08/1968	A 11369		
S: 29 T: 9 R: 4E SEWARD CHAS MACH JR	PUMP	IR	.83	08/06/1974	A 13136		
S: 30 T: 9 R: 4E SEWARD THOMAS HAVLAT JR	PUMP	IR	1.30	12/07/1965	A 10728		

SURFACE WATER RIGHTS DATA
CLAIMS, APPLICATIONS, AND APPROPRIATIONS IN DOWNSTREAM ORDER
DIVISION NO. 1D

SOURCE LOCATION APPROPRIATOR	CARRIER GAGE	USE	GRANT IN CFS/AF	DATE OF PRIORITY	DOCKET/ APP. NUMBER	ANNOA.	FT. NT.
<u>BLUE RIVER, BIG</u>							
S: 29 T: 9 R: 4E SEWARD VERNON & KORLEEN BRANDT	PUMP	IR	.86	01/05/1965	A 10496		
S: 32 T: 9 R: 4E SEWARD SHIRLEY SIEDHOFF	PUMP	IR	1.24	11/26/1956	A 9002		K
VERNON BRANDT	PUMP	IR	.70	02/16/1955	A 7102		
OTIS F JIRSA ESTATE	PUMP	IR	1.13	09/18/1956	A 8839		K
DONALD L & PATRICIA J JIRSA	PUMP	IR	1.73	10/19/1971	A 12404		
<u>BLUE RIVER, BIG, WEST FORK</u>							
S: 22 T: 8 R: 10W ADAMS RICHARD BLOCK	PUMP	IR	.69	08/03/1970	A 12045		K
S: 27 T: 8 R: 10W ADAMS GLENN BERG	PUMP	IR	2.11	05/22/1969	A 11707		
<u>BLUE RIVER, BIG, WEST FORK, TRIB. TO</u>							
S: 34 T: 8 R: 10W ADAMS MARIE GROTHEN	PUMP	IR	1.76	06/16/1971	A 12296		
UPPER BIG BLUE NRD	HASTINGS NORTHWEST RES.	ST	145.30AF	05/15/1978	A 15256		
<u>HASTINGS NORTHWEST RESERVOIR</u>							
S: 34 T: 8 R: 10W ADAMS UPPER BIG BLUE NRD	PUMP	SO		08/10/1982	A 16137		
<u>BLUE RIVER, BIG, WEST FORK, TRIB. TO</u>							
S: 1 T: 7 R: 10W ADAMS HOWARD H & IDA B HOLLON	PUMP	IR	.01	01/16/1975	A 13358		
HOWARD H & IDA B HOLLON	PUMP	IR	.02	08/17/1959	A 9750		K
S: 36 T: 8 R: 10W ADAMS CITY OF HASTINGS	LAKE HASTINGS	ST	276.00AF	09/14/1957	A 9563		
MIDWEST REALTY, INC	PUMP	IR	.34	02/16/1956	A 8361		K
S: 31 T: 8 R: 9W ADAMS WAYNE LAUX	PUMP	IR	.46	04/26/1957	A 9468		K
<u>BLUE RIVER, BIG, WEST FORK</u>							
S: 5 T: 7 R: 9W ADAMS DELORES A WATLEY	PUMP	IR	.18	03/10/1956	A 8406		K
<u>BLUE RIVER, BIG, WEST FORK, HASTINGS BRANCH</u>							
S: 8 T: 7 R: 9W ADAMS HASTINGS COLLEGE	PUMP	IR	.46	09/02/1953	A 5532		
<u>BLUE RIVER, BIG, WEST FORK</u>							
S: 4 T: 7 R: 9W ADAMS CLIFFORD C RIDER	PUMP	IR	.91	03/27/1975	A 13502		
S: 35 T: 8 R: 9W ADAMS BOSLE FARMS, INC	PUMP	IR	.71	11/09/1956	A 8964		K
BOSLE FARMS, INC	PUMP	IR	.36	03/14/1985	A 16365		
<u>BLUE RIVER, BIG, WEST FORK, TRIB. TO</u>							
S: 32 T: 9 R: 10W HALL GREGG FARMS, INC	PUMP	IR	5.17	03/04/1971	A 12177		

SURFACE WATER RIGHTS DATA
CLAIMS, APPLICATIONS, AND APPROPRIATIONS IN DOWNSTREAM ORDER
DIVISION NO. 1D

SOURCE LOCATION APPROPRIATOR	CARRIER GAGE	USE	GRANT IN CFS/AF	DATE OF PRIORITY	DOCKET/APP NUMBER	ANNO. FT. NT.
<u>BLUE RIVER, BIG WEST FORK, TRIB. TO</u>						
S: 32 T: 9 R: 10W HALL REINERS, REINERS & ZENTZ	PUMP	IR	3.29	04/02/1975	A 13521	
S: 28 T: 9 R: 10W HALL ORVILLE B SHAFER	PUMP	IR	1.14	11/02/1972	A 12759	
S: 9 T: 8 R: 9W ADAMS LEON STULKEN	PUMP	IR	2.30	11/13/1974	A 13273	
S: 27 T: 8 R: 9W ADAMS STARK & KLEIER	PUMP	IR	1.14	02/17/1972	A 12510	
S: 35 T: 8 R: 9W ADAMS STARK & KLEIER	PUMP	IR	1.10	02/17/1970	A 11870	
<u>BLUE RIVER, BIG WEST FORK</u>						
S: 26 T: 8 R: 9W ADAMS LELAND L SAATHOFF	PUMP	IR	.84	10/29/1970	A 12104	K
S: 25 T: 8 R: 9W ADAMS JAMES A MOHLMAN	PUMP	IR	.56	08/09/1934	A 2458	
JAMES A MOHLMAN	PUMP	IR	.43	11/27/1972	A 12769	
S: 24 T: 8 R: 9W ADAMS JOEL R & ROTH A KEUTEN	PUMP	IR	.43	05/03/1967	A 11123	K
<u>BLUE RIVER, BIG WEST FORK, TRIB. TO</u>						
S: 12 T: 8 R: 9W ADAMS ALFRED KLEIER	PUMP	IR	1.13	11/15/1972	A 12765	
<u>BLUE RIVER, BIG WEST FORK</u>						
S: 24 T: 8 R: 9W ADAMS RONALD L & NORMA J KING	PUMP	IR	.64	07/03/1967	A 11198	K
RONALD L & NORMA J KING	PUMP	IR	.63	05/15/1985	A 16380	
S: 13 T: 8 R: 9W ADAMS HOWARD W & CAROL J HOHLEN	PUMP	IR	.16	11/26/1927	A 1971	
HOWARD W & CAROL J HOHLEN	PUMP	IR	.10	08/23/1955	A 7976	
S: 18 T: 8 R: 8W CLAY RALPH BARNETT	PUMP	IR	.81	04/05/1950	A 4633	K
RALPH BARNETT	PUMP	IR	.81	04/09/1957	A 9438	DK
ARNOLD BROTHERS	PUMP	IR	.86	04/20/1954	A 6235	K
<u>BLUE RIVER, BIG WEST FORK, TRIB. TO</u>						
S: 18 T: 8 R: 8W CLAY ARNOLD BROTHERS	ARNOLD RESERVOIR NO. 1	ST	13.89AF	10/10/1968	A 11575	
<u>ARNOLD RESERVOIR NO. 1</u>						
S: 18 T: 8 R: 8W CLAY ARNOLD BROTHERS	PUMP	SI		10/18/1968	A 11576	A-6235
ARNOLD BROTHERS	PUMP	SD		10/18/1968	A 11576	
<u>BLUE RIVER, BIG WEST FORK, TRIB. TO</u>						
S: 20 T: 8 R: 8W CLAY GRUMMERT & WILSON	GRUMMERT-WILSON RES.	ST	14.30AF	09/24/1970	A 12088	

SURFACE WATER RIGHTS DATA
CLAIMS, APPLICATIONS, AND APPROPRIATIONS IN DOWNSTREAM ORDER
DIVISION NO. 1D

SOURCE LOCATION APPROPRIATOR	CARRIER GAGE	USE	GRANT IN CFS/AF	DATE OF PRIORITY	DOCKET/ APP. NUMBER	ANNOA.	FT. NT.
<u>GRUMMERT-WILSON RESERVOIR</u> S: 20 T: 8 R: 8W CLAY GRUMMERT & WILSON	PUMP	SO		06/07/1971	A 12292		
<u>BLUE RIVER, BIG WEST FORK</u> S: 17 T: 8 R: 8W CLAY LAVERN E TEWELL	PUMP	IR	.14	03/30/1960	A 9808		K
S: 20 T: 8 R: 8W CLAY KREUTZ FARMS, INC	PUMP	IR	.77	09/21/1976	A 14473		
<u>BLUE RIVER, BIG WEST FORK, TRIB TO</u> S: 6 T: 7 R: 8W CLAY ALAN HOAGLAND	PUMP	IR	1.97	09/08/1975	A 13798		
S: 32 T: 8 R: 8W CLAY LOUIE JANSSEN	PUMP	IR	3.24	05/05/1971	A 12248		
STANLEY A KNUDSON	PUMP	IR	2.14	08/27/1975	A 13770		
S: 22 T: 8 R: 8W CLAY SOWERS & WILSON	KORGAN RESERVOIR	ST	25.10AF	12/01/1978	A 15371		
<u>KORGAN RESERVOIR</u> S: 22 T: 8 R: 8W CLAY SOWERS & WILSON	PUMP	SO		12/01/1978	A 15372		
<u>BLUE RIVER, BIG WEST FORK</u> S: 22 T: 8 R: 8W CLAY SEVEN KNOLLS FARMS	PUMP	IR	.43	04/15/1965	A 10616		K
<u>BLUE RIVER, BIG WEST FORK, TRIB TO</u> S: 16 T: 8 R: 8W CLAY DUDDEN BROTHERS, INC	PUMP	IR	2.07	11/17/1971	A 12429		
<u>BLUE RIVER, BIG WEST FORK</u> S: 24 T: 8 R: 8W CLAY JOHN & BONNA SCHROPP	PUMP	IR	.24	07/26/1954	A 6496		K
S/D INC	PUMP	IR	1.14	02/04/1976	A 13992		
S: 13 T: 8 R: 8W CLAY DOROTHY HANSEN	PUMP	IR	.19	08/26/1953	A 5501		K
S: 4 T: 8 R: 7W CLAY FIVE-D CORPORATION	PUMP	IR	.78	09/04/1975	A 13791		K
S: 2 T: 8 R: 7W CLAY CLIFFORD W KELLER	PUMP	IR	1.62	05/13/1977	A 14944		K
<u>BLUE RIVER, BIG WEST FORK, TRIB TO</u> S: 2 T: 8 R: 7W CLAY CLIFFORD W KELLER	KELLER RESERVOIR	ST	17.80AF	08/23/1982	A 16143		
<u>BLUE RIVER, BIG WEST FORK</u> S: 2 T: 8 R: 7W CLAY JOHN V KELLER	PUMP	IR	.07	02/02/1977	A 14681		K
S: 33 T: 9 R: 6W HAMILTON NATHAN NUSS	PUMP	IR	.71	12/14/1976	A 14594		K
LYLE & KENNETH NUNNENKAMP	PUMP	IR	.80	04/12/1967	A 11101		K

SURFACE WATER RIGHTS DATA
CLAIMS, APPLICATIONS, AND APPROPRIATIONS IN DOWNSTREAM ORDER
DIVISION NO. 1D

SOURCE LOCATION APPROPRIATOR	CARRIER GAGE	USE	GRANT IN CFS/AF	DATE OF PRIORITY	DOCKET/ APP. NUMBER	ANNO. FT. NT.
<u>BLUE RIVER, BIG WEST FORK, NORTH BRANCH</u> S: 23 T: 9 R: 9W HALL CARL R VARAH	PUMP	IR	1.48	04/23/1968	A 11404	
<u>BLUE RIVER, BIG WEST FORK, NORTH BRANCH, TRIB. TO</u> S: 27 T: 9 R: 9W HALL HARDIN & VARAH	PUMP	IR	.98	04/23/1968	A 11405	
<u>BLUE RIVER, BIG WEST FORK, NORTH BRANCH</u> S: 25 T: 9 R: 9W HALL JOHN HOLMES	PUMP	IR	2.06	11/27/1970	A 12121	
<u>BLUE RIVER, BIG WEST FORK, NORTH BRANCH, TRIB. TO</u> S: 36 T: 9 R: 9W HALL ARTHUR MCDOWELL	PUMP	IR	2.13	03/18/1971	A 12187	
S: 35 T: 9 R: 9W HALL HARRELL-OCHSNER-ROHS PARTNERSHIP	PUMP	IR	1.01	06/16/1971	A 12295	
<u>BLUE RIVER, BIG WEST FORK, NORTH BRANCH</u> S: 32 T: 9 R: 8W HALL BREINER & WARD	PUMP	IR	.93	09/09/1985	A 16443	
<u>BLUE RIVER, BIG WEST FORK, NORTH BRANCH, TRIB. TO</u> S: 12 T: 9 R: 9W HALL EDWARD STULKEN	EDDIE STULKEN RESERVOIR	ST	14.20AF	07/22/1977	A 15040	
<u>EDDIE STULKEN RESERVOIR</u> S: 12 T: 9 R: 9W HALL EDWARD STULKEN	PUMP	SO		10/04/1977	A 15120	
<u>BLUE RIVER, BIG WEST FORK, NORTH BRANCH, TRIB. TO</u> S: 21 T: 9 R: 8W HAMILTON HARVEY E BISH	BISH RESERVOIR	ST	49.40AF	09/16/1970	A 12075	
<u>BLUE RIVER, BIG WEST FORK, NORTH BRANCH</u> S: 2 T: 9 R: 8W HAMILTON ALICE L OBERMEIER	OBERMEIER POND	ST	26.40AF	08/26/1981	A 15970	
S: 32 T: 10 R: 8W HAMILTON WILLIAM L SULLIVAN	PUMP	IR	3.24	09/08/1966	A 10948	
S: 16 T: 9 R: 7W HAMILTON PHILLIP D WILTFONG	PUMP	IR	1.29	07/30/1974	A 13113	
S: 15 T: 9 R: 7W HAMILTON WILSON FARMS, INC	PUMP	IR	.71	04/03/1975	A 13523	
<u>BLUE RIVER, BIG WEST FORK, NORTH BRANCH, TRIB. TO</u> S: 4 T: 9 R: 7W HAMILTON WILSON FARMS, INC	PUMP	IR	.44	04/03/1975	A 13522	
ARBOR ACRES INC	PUMPS	IR	.54	06/21/1971	A 12301	
S: 10 T: 9 R: 7W HAMILTON O A KOSTAL	KOSTAL-HAWTHORNE RES.	ST	117.90AF	05/03/1972	A 12621	
<u>BLUE RIVER, BIG WEST FORK, NORTH BRANCH</u> S: 15 T: 9 R: 7W HAMILTON WILLIAM WISENAND ET AL	PUMP	IR	2.46	08/04/1965	A 10677	

See "Use" definitions and footnotes on pages 141 and 142

SURFACE WATER RIGHTS DATA
 CLAIMS, APPLICATIONS, AND APPROPRIATIONS IN DOWNSTREAM ORDER
 DIVISION NO. 1D

SOURCE LOCATION APPROPRIATOR	CARRIER GAGE	USE	GRANT IN CFS/AF	DATE OF PRIORITY	DOCKET/ APP. NUMBER	ANNOT.	FT. NT.
<u>BLUE RIVER, BIG WEST FORK, NORTH BRANCH, TRIB. TO</u>							
S: 35 T: 9 R: 7W HAMILTON KENNETH MIHM	MIHM RESERVOIR	ST	21.30AF	05/03/1972	A 12622		
<u>MIHM RESERVOIR</u>							
S: 35 T: 9 R: 7W HAMILTON KENNETH MIHM	PUMP	SO		07/27/1972	A 12700		
<u>BLUE RIVER, BIG WEST FORK, NORTH BRANCH, TRIB. TO</u>							
S: 16 T: 9 R: 6W HAMILTON DONALD MILLER	MILLER RESERVOIR	ST	13.30AF	10/30/1981	A 16019		
<u>BLUE RIVER, BIG WEST FORK</u>							
S: 35 T: 9 R: 6W HAMILTON BERGEN INVESTMENT COMPANY, INC	PUMP	IR	.18	07/18/1956	A 8677		K
<u>BLUE RIVER, BIG WEST FORK, TRIB. TO</u>							
S: 27 T: 10 R: 6W HAMILTON GRACE M HALL	PUMP	IR	.57	11/18/1968	A 11586		
<u>BLUE RIVER, BIG WEST FORK</u>							
S: 25 T: 9 R: 6W HAMILTON LAWRENCE M CRANSTON	PUMP	IR	.36	04/13/1950	A 4641		
LARRY R EVANS	PUMP	IR	.21	12/04/1942	A 3590		
HENRY A KLEWER	PUMP	IR	.16	11/09/1972	A 12764		
HENRY A KLEWER	PUMP	IR	.54	04/15/1957	A 9446		
S: 30 T: 9 R: 5W HAMILTON GLADYS M SCHLIEFERT	PUMP	IR	.09	06/10/1977	A 14975		
REID EVANS	PUMP	IR	.13	03/08/1976	A 14082		
HERBERT E ROSS	PUMP	IR	.33	04/30/1957	A 9478		K
<u>BLUE RIVER, BIG WEST FORK, TRIB. TO</u>							
S: 18 T: 9 R: 5W HAMILTON ROBERT W & JENNIE L FRIESEN	PUMP	IR	1.83	01/16/1975	A 13359		
S: 21 T: 8 R: 6W CLAY HOWARD HAM	PUMP	IR	2.21	10/05/1970	A 12093		
S: 22 T: 8 R: 6W CLAY MARVIN, DEANNA, MICHAEL, SUSAN NELSON	PUMP	IR	2.14	06/16/1969	A 11727		
S: 23 T: 8 R: 6W CLAY MONTY & KATHLEEN KOEHLER	PUMP	IR	2.11	02/14/1977	A 14711		
PATRICK L OCHSNER	PUMP	IR	1.15	08/14/1991	A 17102		
RAYMOND KAUK	PUMP	IR	1.23	03/11/1976	A 14087		
S: 24 T: 8 R: 6W CLAY GERALD L & MARY L OCHSNER	PUMP	IR	1.13	10/27/1971	A 12411		
WAYNE W MOORE	PUMP	IR	1.09	02/07/1974	A 12979		
S: 13 T: 8 R: 6W CLAY GERALD L & GILBERT G OCHSNER	PUMP	IR	3.57	09/28/1976	A 14485		
S: 9 T: 8 R: 6W CLAY WAYNE RATH	PUMP	IR	1.09	10/31/1975	A 13845		

SURFACE WATER RIGHTS DATA
CLAIMS, APPLICATIONS, AND APPROPRIATIONS IN DOWNSTREAM ORDER
DIVISION NO. 1D

SOURCE LOCATION APPROPRIATOR	CARRIER GAGE	USE	GRANT IN CFS/AF	DATE OF PRIORITY	DOCKET/ APP. NUMBER	ANNOA.	FT. NT.
<u>BLUE RIVER, BIG WEST FORK, TRIB. TO</u>							
S: 13 T: 8 R: 6W CLAY WAYNE W MOORE	PUMP	IR	2.17	04/17/1972	A 12590		K
MOORE & OCHSNER	MOORE-OCHSNER RES.	ST	43.70AF	04/17/1980	A 15641		
S: 18 T: 8 R: 5W CLAY	PUMP	IR	1.66	11/01/1976	A 14537		
BEN C KAUK	PUMP	IR	1.10	07/30/1970	A 12039		
S: 7 T: 8 R: 5W CLAY HAROLD R GRIESS	GRIESS RESERVOIR	ST	5.09AF	07/15/1974	A 13078		
HENRIETTA M GRIESS							
S: 5 T: 8 R: 5W CLAY UPPER BIG BLUE NRD	NUSS RESERVOIR	ST	28.60AF	08/25/1977	A 15092		
<u>NUSS RESERVOIR</u>							
S: 5 T: 8 R: 5W CLAY THOMAS NUSS	PUMP	SD		03/31/1978	A 15219		
<u>BLUE RIVER, BIG WEST FORK, TRIB. TO</u>							
S: 4 T: 8 R: 5W CLAY EVON C GRIESS ET AL	PUMP	IR	2.20	08/07/1972	A 12708		
<u>BLUE RIVER, BIG WEST FORK</u>							
S: 27 T: 9 R: 5W HAMILTON OLINDA GRIESS	PUMP	IR	.07	03/15/1949	A 4451		K
<u>BLUE RIVER, BIG WEST FORK, TRIB. TO</u>							
S: 22 T: 9 R: 5W HAMILTON ALBERT THIEZEN	THIEZEN RESERVOIR	ST	18.20AF	08/21/1968	A 11547		
<u>BLUE RIVER, BIG WEST FORK</u>							
S: 26 T: 9 R: 5W HAMILTON GIDEON REDLER	PUMP	IR	.39	04/25/1953	A 5287		
ROLLING MEADOWS, INC	PUMP	IR	.18	07/05/1940	A 3194	T-20	
S: 25 T: 9 R: 5W HAMILTON JOHN & MARGARET BORCHERS	PUMP	IR	1.46	02/14/1973	A 12808		
S: 19 T: 9 R: 4W YORK STEVEN G, MARK D & BRYAN KLEWER	PUMP	IR	.29	02/08/1955	A 7098		
STEVEN G, MARK D & BRYAN KLEWER	PUMP	IR	.12	10/24/1936	A 2649		
<u>BLUE RIVER, BIG WEST FORK, TRIB. TO</u>							
S: 3 T: 9 R: 5W HAMILTON UPPER BIG BLUE NRD	BERGEN RESERVOIR	ST	81.50AF	01/19/1978	A 15169		
<u>BERGEN RESERVOIR</u>							
S: 3 T: 9 R: 5W HAMILTON UPPER BIG BLUE NRD	PUMP	SO		12/08/1980	A 15734		
<u>BLUE RIVER, BIG WEST FORK, TRIB. TO</u>							
S: 12 T: 9 R: 5W HAMILTON UPPER BIG BLUE NRD	FRIESEN RESERVOIR	ST	80.40AF	04/03/1978	A 15226		
<u>BLUE RIVER, BIG WEST FORK</u>							
S: 28 T: 9 R: 4W YORK MAURICE & DORIS SALMEN	PUMP	IR	.20	11/29/1948	A 4379		K

SURFACE WATER RIGHTS DATA
CLAIMS, APPLICATIONS, AND APPROPRIATIONS IN DOWNSTREAM ORDER
DIVISION NO. 1D

SOURCE LOCATION APPROPRIATOR	CARRIER GAGE	USE	GRANT IN CFS/AF	DATE OF PRIORITY	DOCKET/ APP. NUMBER	ANNOA. NT.	FT. NT.
<u>BLUE RIVER, BIG, WEST FORK</u> S: 20 T: 9 R: 4W YORK MAURICE & DORIS SALMEN	PUMP	IR	.92	02/20/1973	A 12811		K
<u>BLUE RIVER, BIG, WEST FORK, TRIB. TO</u> S: 20 T: 9 R: 4W YORK MAURICE & DORIS SALMEN	SALMEN RESERVOIR	ST	16.90AF	01/03/1994	A 17344		
<u>BLUE RIVER, BIG, WEST FORK</u> S: 28 T: 9 R: 4W YORK CARL & DINAH SIEBERT	PUMP	IR	.04	09/03/1953	A 5536		K
MILDRED LABART	PUMP	IR	.36	04/30/1948	A 4252		K
LINDELL L HANTHORN	PUMP	IR	.15	11/24/1947	A 4153		
LINDELL L HANTHORN	PUMP	IR	.21	09/26/1972	A 12747		
S: 27 T: 9 R: 4W YORK GLEN OTT	PUMP	IR	.48	05/22/1992	A 17186		
S: 35 T: 9 R: 4W YORK EDMUND W ULMER	PUMP	IR	.33	01/26/1953	A 5137		K
EDMUND W ULMER	PUMP	IR	.33	04/11/1975	A 13548	A-5137	D
LO RAYNE ULMER	PUMP	IR	1.41	04/11/1975	A 13548		
<u>BLUE RIVER, BIG, WEST FORK, TRIB. TO</u> S: 22 T: 9 R: 4W YORK UPPER BIG BLUE NRD	RESERVOIR 22-9-4	ST	43.50AF	08/30/1983	A 16231		
<u>RESERVOIR 22-9-4</u> S: 22 T: 9 R: 4W YORK UPPER BIG BLUE NRD	PUMP	SO		08/01/1984	A 16318		K
<u>BLUE RIVER, BIG, WEST FORK</u> S: 35 T: 9 R: 4W YORK VALDA & HECKMAN	PUMP	IR	.07	12/07/1976	A 14581		
VALDA & HECKMAN	PUMP	IR	.12	07/30/1954	A 6525		K
<u>SCHOOL CREEK, TRIB. TO</u> S: 27 T: 7 R: 7W CLAY FIVE-D CORPORATION	PUMP	IR	2.23	02/06/1975	A 13389		
<u>SCHOOL CREEK</u> S: 12 T: 7 R: 7W CLAY STANLEY R KOEHLER	PUMP	IR	1.14	02/07/1975	A 13393		
STANLEY R KOEHLER	PUMP	IR	.57	09/01/1965	A 10684		K
<u>SCHOOL CREEK, TRIB. TO</u> S: 3 T: 7 R: 8W CLAY JAMES DAVIDSON	PUMP	IR	2.40	11/08/1971	A 12420		
S: 12 T: 7 R: 8W CLAY RAYMOND & KENNETH ENGEL	PUMP	IR	3.23	10/19/1971	A 12403		
DAVID L & SUSAN M PASCHOLD	PUMP	IR	1.10	01/15/1971	A 12140		
S: 1 T: 7 R: 8W CLAY JAMES E ASKEY	PUMP	IR	2.79	04/07/1972	A 12582		

SURFACE WATER RIGHTS DATA
CLAIMS, APPLICATIONS, AND APPROPRIATIONS IN DOWNSTREAM ORDER
DIVISION NO. 1D

SOURCE LOCATION APPROPRIATOR	CARRIER GAGE	USE	GRANT IN CFS/AF	DATE OF PRIORITY	DOCKET/APP. NUMBER	ANNO. FT. NT.
<u>SCHOOL CREEK TRIB. TO</u>						
S: 6 T: 7 R: 7W CLAY BRETA BRUNKEN	PUMP	IR	.54	05/06/1975	A 13572	
S: 9 T: 7 R: 7W CLAY JOEL & BARBARA BARNETT	PUMP	IR	3.24	10/03/1975	A 13824	
S: 32 T: 8 R: 7W CLAY CLARENCE YOST	PUMP	IR	2.21	03/15/1972	A 12551	
S: 33 T: 8 R: 7W CLAY S & S YOST INC	PUMP	IR	1.09	02/14/1975	A 13409	
S: 4 T: 7 R: 7W CLAY LARRY FITZKE	PUMP	IR	1.87	10/16/1972	A 12752	
S: 10 T: 7 R: 7W CLAY NEE HERRITY, INC	PUMP	IR	2.20	12/04/1974	A 13301	
S: 11 T: 7 R: 7W CLAY MARVIN LOVGREN	PUMP	IR	2.23	08/21/1974	A 13163	
<u>SCHOOL CREEK</u>						
S: 6 T: 7 R: 6W CLAY FIVE-D CORPORATION	PUMP	IR	1.04	02/06/1975	A 13388	
<u>SCHOOL CREEK TRIB. TO</u>						
S: 26 T: 8 R: 7W CLAY SCHMER, INC	PUMP	IR	3.31	09/05/1969	A 11792	
S: 35 T: 8 R: 7W CLAY DELORES YOST	PUMP	IR	3.13	09/25/1974	A 13213	
S: 8 T: 7 R: 6W CLAY DONALD HULTINE	PUMP	IR	1.10	11/29/1971	A 12448	
S: 16 T: 7 R: 6W CLAY RUSSELL HULTINE	HULTINE RESERVOIR	ST	27.20AF	11/15/1963	A 10250	
<u>HULTINE RESERVOIR</u>						
S: 16 T: 7 R: 6W CLAY RUSSELL HULTINE	PUMP	SO		11/15/1963	A 10259	
<u>SCHOOL CREEK</u>						
S: 11 T: 7 R: 6W CLAY HOWARD HAM	PUMP	IR	2.08	09/22/1969	A 11802	
<u>SCHOOL CREEK TRIB. TO</u>						
S: 22 T: 7 R: 6W CLAY ALENE I MONSON	PUMP	IR	.34	05/20/1974	A 13032	
S: 1 T: 7 R: 6W CLAY ERNEST L SNELL	PUMP	IR	.76	11/27/1974	A 13292	
<u>SCHOOL CREEK</u>						
S: 7 T: 7 R: 5W CLAY DONALD E BISHOP	PUMP	IR	2.23	10/07/1974	A 13221	
<u>SCHOOL CREEK TRIB. TO</u>						
S: 19 T: 7 R: 5W CLAY MILTON KLEIN	PUMP	IR	2.20	11/09/1972	A 12763	

SURFACE WATER RIGHTS DATA
CLAIMS, APPLICATIONS, AND APPROPRIATIONS IN DOWNSTREAM ORDER
DIVISION NO. 1D

SOURCE LOCATION APPROPRIATOR	CARRIER GAGE	USE	GRANT IN CFS/AF	DATE OF PRIORITY	DOCKET/ APP. NUMBER	ANNOA. FT. NT.
<u>SCHOOL CREEK</u> S: 7 T: 7 R: 5W CLAY ELDEN PERCIVAL	PUMP	IR	2.16	01/02/1975	A 13340	
<u>SCHOOL CREEK TRIB TO</u> S: 7 T: 7 R: 5W CLAY O B PERCIVAL ESTATE	PERCIVAL-ERICKSON RES.	ST	116.30AF	03/14/1974	A 12995	
<u>PERCIVAL-ERICKSON RESERVOIR</u> S: 7 T: 7 R: 5W CLAY ELDEN PERCIVAL	PUMP	SO		02/19/1975	A 13415	
<u>SCHOOL CREEK TRIB TO</u> S: 17 T: 7 R: 5W CLAY TOM ALBERTS	RESERVOIR 17-7-5W	ST	17.00AF	01/21/1993	A 17242	
ALBERT O PERRIEN	PUMP	IR	2.30	11/19/1974	A 13278	
<u>SCHOOL CREEK</u> S: 8 T: 7 R: 5W CLAY MARTIN H E MAU	PUMP	IR	1.63	08/11/1966	A 10925	K
S: 9 T: 7 R: 5W CLAY GERALD MCLAUGHLIN	PUMP	IR	3.17	02/11/1971	A 12156	
<u>SCHOOL CREEK TRIB TO</u> S: 2 T: 7 R: 5W CLAY UPPER BIG BLUE NRD	RESERVOIR 2-7-5W	ST	4.00AF	06/21/1994	A 17379	
S: 21 T: 7 R: 5W CLAY UPPER BIG BLUE NRD	BENSON BROTHERS RES.	ST	10.20AF	05/14/1979	A 15477	
<u>SCHOOL CREEK</u> S: 26 T: 8 R: 5W CLAY ARTHUR HOFMANN	PUMP	IR	.06	03/29/1971	A 12196	K
<u>SCHOOL CREEK TRIB TO</u> S: 19 T: 8 R: 5W CLAY KATHRYN BUCK	PUMP	IR	.86	02/20/1975	A 13428	
GERALD L & GILBERT G OCHSNER	PUMP	IR	2.23	03/23/1972	A 12559	
S: 30 T: 8 R: 5W CLAY RONALD A OCHSNER	PUMP	IR	2.14	11/10/1975	A 13859	
S: 22 T: 8 R: 5W CLAY KENNETH D GRIESS	PUMP	IR	2.14	08/29/1974	A 13178	
S: 27 T: 8 R: 5W CLAY ROY G REUTZEL	PUMP	IR	2.21	05/09/1972	A 12624	
S: 28 T: 8 R: 5W CLAY CLARENCE JOHNSON	PUMP	IR	2.90	06/12/1970	A 11969	
S: 20 T: 8 R: 5W CLAY MICHEAL D NUSS	PUMP	IR	.57	12/19/1974	A 13323	
DOYLE G & PAULINE F LEITNER	PUMP	IR	1.10	10/16/1974	A 13236	
S: 10 T: 8 R: 5W CLAY ELMER (MRS) GRIESS	PUMP	IR	4.43	09/18/1975	A 13814	

SURFACE WATER RIGHTS DATA
CLAIMS, APPLICATIONS, AND APPROPRIATIONS IN DOWNSTREAM ORDER
DIVISION NO. 1D

SOURCE LOCATION APPROPRIATOR	CARRIER GAGE	USE	GRANT IN CFS/AF	DATE OF PRIORITY	DOCKET/ APP. NUMBER	ANNOA.	FT. NT.
<u>SCHOOL CREEK</u>							
S: 19 T: 8 R: 4W FILLMORE RALPH VAUCK	PUMP	IR	2.29	04/24/1972	A 12686		K
S: 20 T: 8 R: 4W FILLMORE KURT KLEINSCHMIDT	PUMP	IR	.11	10/19/1955	A 8229		K
<u>SCHOOL CREEK, TRIB. TO</u>							
S: 6 T: 7 R: 4W FILLMORE JOHN RAUSCHER ESTATE	PUMP	IR	1.13	02/20/1975	A 13431		
<u>SCHOOL CREEK</u>							
S: 17 T: 8 R: 4W FILLMORE RALPH VAUCK	PUMP	IR	.26	09/05/1956	A 8888		K
EDWIN TRAUTMAN	PUMP	IR	.57	03/10/1966	A 10794		K
S: 9 T: 8 R: 4W FILLMORE RASMUSSEN BROTHERS	PUMP	IR	.49	09/12/1975	A 13803		
S: 10 T: 8 R: 4W FILLMORE VERNON & PAULY GRIESS	PUMP	IR	.26	03/31/1978	A 15220		
S: 2 T: 8 R: 4W FILLMORE FRED SCHALDECKER	PUMP	IR	.39	08/11/1953	A 5463		K
<u>SCHOOL CREEK, TRIB. TO</u>							
S: 7 T: 8 R: 4W FILLMORE ALBERT HOFMANN	PUMP	IR	.84	11/18/1985	A 16464		
S: 3 T: 8 R: 4W FILLMORE ADOLPHINE RATH	PUMP	IR	.96	01/19/1972	A 12489		
<u>BLUE RIVER, BIG WEST FORK</u>							
S: 1 T: 8 R: 4W FILLMORE DONALD C SWARTZ	PUMP	IR	.40	01/20/1984	A 16262		
S: 7 T: 8 R: 3W FILLMORE O'C & O'C INC	PUMP	IR	.02	11/13/1953	A 5725		K
S: 6 T: 8 R: 3W FILLMORE RALPH, JEAN, PAUL & EILEEN O'CONNOR	PUMP	IR	.05	06/01/1948	A 4275		K
S: 8 T: 8 R: 3W FILLMORE O'C & O'C INC	PUMP	IR	.38	10/20/1953	A 5660		
SOFTLEY, SOFTLEY, SOFTLEY & SOFTLEY	PUMP	IR	.41	03/21/1945	A 3816		
S: 9 T: 8 R: 3W FILLMORE LAUBER SEED COMPANY	PUMP	IR	.66	04/21/1941	A 3432		
<u>BLUE RIVER, BIG</u>							
S: 4 T: 8 R: 3W FILLMORE AUDRUN SIEBERT	PUMP	IR	1.04	12/08/1989	A 16903		
<u>BLUE RIVER, BIG, WEST FORK, TRIB. TO</u>							
S: 22 T: 8 R: 3W FILLMORE ASHBY FARMS	PUMP	IR	3.33	12/30/1965	A 10740		
S: 21 T: 8 R: 3W FILLMORE ASHBY LAND COMPANY	PUMP	IR	2.74	12/30/1965	A 10741		

SURFACE WATER RIGHTS DATA
CLAIMS, APPLICATIONS, AND APPROPRIATIONS IN DOWNSTREAM ORDER
DIVISION NO. 10

SOURCE LOCATION APPROPRIATOR	CARRIER GAGE	USE	GRANT IN CFS/AF	DATE OF PRIORITY	DOCKET/ APP. NUMBER	ANNOA.	FT. NT.
<u>BLUE RIVER, BIG WEST FORK</u>							
S: 35 T: 9 R: 3W YORK							
THOMAS R & JEAN E WHITE	PUMP	IR	1.50	03/26/1975	A 13495		
CARL PETERSEN	PUMP	IR	.15	09/28/1940	A 3277		
DENNIS & DONALD NEVILLE	PUMP	IR	.15	03/08/1979	A 15433	A-3277	D
DENNIS & DONALD NEVILLE	PUMP	IR	.54	03/08/1979	A 15433		K
S: 36 T: 9 R: 3W YORK							
ROBERT E & CAROL K REAL	PUMP	IR	.39	02/19/1975	A 13417		
ROBERT E & CAROL K REAL	PUMP	IR	.10	09/04/1940	A 3254		K
KIM KALIFF	PUMP	IR	.12	04/12/1940	A 3133		K
HAROLD F & ELLEN M STEWART	PUMP	IR	.06	02/13/1975	A 13401		
S: 38 T: 9 R: 2W YORK							
LETHA S SCHULTZ ET AL	PUMP	IR	.20	07/06/1949	A 4484		K
<u>BLUE RIVER, BIG WEST FORK, TRIB. TO</u>							
S: 26 T: 9 R: 3W YORK							
UPPER BIG BLUE NRD	WEISS RESERVOIR	ST	23.30AF	01/19/1978	A 15168		
S: 24 T: 9 R: 3W YORK							
ROBERT E REAL	PUMP	IR	.29	02/19/1975	A 13418		
<u>BLUE RIVER, BIG WEST FORK</u>							
S: 19 T: 9 R: 2W YORK							
LOLLICH & TYLER	PUMP	IR	.57	03/04/1968	A 11355		
THOMAS R & JEAN E WHITE	PUMP	IR	.16	03/22/1954	A 6084		K
<u>BLUE RIVER, BIG WEST FORK, TRIB. TO</u>							
S: 6 T: 9 R: 4W YORK							
JOHN K STEINGARD	PUMP	IR	.54	04/01/1975	A 13517		
S: 5 T: 9 R: 4W YORK							
WILLARD H FRIESEN	PUMP	IR	.16	08/01/1966	A 10910		K
S: 3 T: 9 R: 4W YORK							
EXCELL COMPANY	PUMP	IR	2.19	03/06/1973	A 12822		
<u>GALAWAY CREEK</u>							
S: 7 T: 9 R: 3W YORK							
DARREL L RONNE	PUMP	IR	.60	04/20/1989	A 16778		K
<u>BLUE RIVER, BIG WEST FORK, TRIB. TO</u>							
S: 9 T: 9 R: 3W YORK							
ABRAHAM & ALICE J BULLER	PUMP	IR	.57	09/06/1972	A 12740		
S: 15 T: 9 R: 3W YORK							
MCGOWAN BROTHERS	PUMP	IR	.86	01/12/1973	A 12788		
S: 9 T: 9 R: 3W YORK							
ABRAHAM & ALICE J BULLER	PUMP	IR	.57	09/06/1972	A 12741		
S: 15 T: 9 R: 3W YORK							
JAMES MCGOWAN	PUMP	IR	1.14	02/08/1971	A 12153		
S: 13 T: 9 R: 3W YORK							
REX L REAL	PUMP	IR	.81	07/15/1974	A 13074		

SURFACE WATER RIGHTS DATA
CLAIMS, APPLICATIONS, AND APPROPRIATIONS IN DOWNSTREAM ORDER
DIVISION NO. 1D

SOURCE LOCATION APPROPRIATOR	CARRIER GAGE	USE	GRANT IN CFS/AF	DATE OF PRIORITY	DOCKET/APP NUMBER	ANNOA.	FT. NT.
<u>BLUE RIVER, BIG WEST FORK</u>							
S: 18 T: 9 R: 2W YORK							
BELL & KLINZMAN	PUMP	IR	.51	09/04/1956	A 8797		
CARL DAHLGREN	PUMP	IR	.05	06/20/1956	A 8633		K
ALAN L GALAWAY	PUMP	IR	.01	03/16/1934	A 2368		K
<u>BLUE RIVER, BIG WEST FORK, TRIB. TO</u>							
S: 26 T: 10 R: 3W YORK							
MARJORIE JOHNSON	PUMP	IR	.14	08/02/1978	A 15306		
S: 12 T: 9 R: 3W YORK							
ALVIN S CRITEL	PUMP	IR	.96	08/25/1971	A 12362		
S: 18 T: 9 R: 1W YORK							
UPPER BIG BLUE NRD	BAILEY RESERVOIR	ST	55.30AF	08/13/1979	A 15548		
UPPER BIG BLUE NRD	BAILEY RESERVOIR	SS	90.70AF	02/18/1992	A 17144		A
<u>BLUE RIVER, BIG WEST FORK</u>							
S: 7 T: 9 R: 1W YORK							
MAX E SMITH	PUMP	IR	.43	07/27/1936	A 2600		
REX E BALLER	PUMP	IR	.09	11/01/1938	A 2894		K
S: 9 T: 9 R: 1W YORK							
MARLEY ELLIS	NO. 3 RESERVOIR	ST	32.20AF	07/31/1981	A 15953		
F L DORENBACH	PUMP	IR	.84	07/15/1981	A 15936		
S: 10 T: 9 R: 1W YORK							
EUGENE GOCKE	PUMP	IR	.29	06/16/1948	A 4289		K
S: 6 T: 9 R: 1E SEWARD							
ANN KUHN	PUMP	IR	.24	01/02/1973	A 12783		K
S: 31 T: 10 R: 1E SEWARD							
CLARENCE & ALBIE HOFFMAN	PUMP	IR	.12	03/25/1976	A 14122		K
S: 32 T: 10 R: 1E SEWARD							
LOUIS & CLARA TESAR	PUMPS	IR	.26	08/27/1953	A 5510		K
LOUIS & CLARA TESAR	PUMP	IR	.17	04/27/1976	A 14199		
LOUIS & CLARA TESAR	PUMP	IR	.17	03/28/1977	A 14852		
LOUIS & CLARA TESAR	PUMP	IR	.21	01/29/1980	A 15617		
<u>BEAVER CREEK</u>							
S: 9 T: 9 R: 9W HALL							
MARK A HASKINS	PUMP	IR	1.11	03/02/1970	A 11879		
BRUENING & L'HEUREUX FARM	PUMP	IR	.81	08/30/1972	A 12733		K
S: 4 T: 9 R: 9W HALL							
DONALD SPIEHS	PUMP	IR	.40	01/19/1972	A 12487		K
S: 34 T: 10 R: 9W HALL							
DONALD SPIEHS	PUMP	IR	.35	11/06/1975	A 13856		K
S: 27 T: 10 R: 9W HALL							
MARGARET MORTON	PUMP	IR	3.36	07/27/1981	A 15950		
S: 24 T: 10 R: 9W HALL							
EDWIN MEIER	PUMP	IR	.47	03/17/1975	A 13477		K
SHIRLEY L MEIER	PUMP	IR	1.19	04/24/1972	A 12603		K

See "Use" definitions and footnotes on pages 141 and 142

SURFACE WATER RIGHTS DATA
CLAIMS, APPLICATIONS, AND APPROPRIATIONS IN DOWNSTREAM ORDER
DIVISION NO. 1D

SOURCE LOCATION APPROPRIATOR	CARRIER GAGE	USE	GRANT IN CFS/AF	DATE OF PRIORITY	DOCKET/ APP. NUMBER	ANNOA.	FT. NT.
<u>BEAVER CREEK</u>							
S: 30 T: 10 R: 8W HAMILTON							
STEPHEN M SCHULTZ	PUMP	IR	.37	01/22/1987	A 16536		
MERLE E HORST	PUMP	IR	.26	07/14/1981	A 15928		
EDWIN MEIER	PUMP	IR	.10	01/28/1982	A 16658		
S: 29 T: 10 R: 8W HAMILTON							
ROBERT BRUMMOND	PUMP	IR	1.43	07/10/1981	A 15926		
WILLIAM V KUEHNER	PUMP	IR	3.73	06/26/1972	A 12672		
<u>BEAVER CREEK, TRIB. TO</u>							
S: 13 T: 10 R: 8W HAMILTON							
DEEPWELL FARMS, INC	DEEPWELL FARMS RESERVOIR	ST	15.30AF	09/21/1970	A 12083		
<u>DEEPWELL FARMS RESERVOIR</u>							
S: 13 T: 10 R: 8W HAMILTON							
DEEPWELL FARMS, INC	PUMP	SO		06/04/1971	A 12291		
<u>BEAVER CREEK</u>							
S: 28 T: 10 R: 7W HAMILTON							
LESTER JUETT	PUMP	IR	.61	02/27/1968	A 11348		
ANNA MARIE OSWALD	PUMP	IR	.94	03/09/1966	A 10792		
ANNA MARIE OSWALD	BEAVER CREEK RESERVOIR	ST	3.00AF	11/18/1949	A 4532		
S: 22 T: 10 R: 7W HAMILTON							
SHARON S GIMPEL	PUMP	IR	.40	05/07/1971	A 12249		K
<u>BEAVER CREEK, TRIB. TO</u>							
S: 6 T: 10 R: 7W HAMILTON							
AMY BEINS	PUMP	IR	1.47	06/09/1969	A 11722		
<u>BEAVER CREEK</u>							
S: 29 T: 10 R: 6W HAMILTON							
SCHAFFERT & SONS, INC	PUMP	IR	.54	07/16/1981	A 15941		
<u>BEAVER CREEK, TRIB. TO</u>							
S: 8 T: 10 R: 6W HAMILTON							
LOREN HUNNICUTT	PUMP	IR	.07	06/30/1971	A 12309		K
S: 16 T: 10 R: 6W HAMILTON							
MAURICE A KREMER	KREMER RESERVOIR	ST	27.00AF	05/12/1983	A 16200		
<u>BEAVER CREEK</u>							
S: 10 T: 10 R: 6W HAMILTON							
LYNN TREDWAY	TREDWAY RESERVOIR	ST	32.20AF	07/31/1985	A 16436		
<u>TREDWAY RESERVOIR</u>							
S: 10 T: 10 R: 6W HAMILTON							
LYNN TREDWAY	PUMP	SO		11/04/1985	A 16461		
<u>BEAVER CREEK</u>							
S: 12 T: 10 R: 6W HAMILTON							
MARILYN J BLESSING	PUMP	IR	.29	07/16/1981	A 15940		K
S: 17 T: 10 R: 5W HAMILTON							
JOHN TROESTER	PUMP	IR	.24	04/08/1965	A 10610		K

SURFACE WATER RIGHTS DATA
CLAIMS, APPLICATIONS, AND APPROPRIATIONS IN DOWNSTREAM ORDER
DIVISION NO. 1D

SOURCE LOCATION APPROPRIATOR	CARRIER GAGE	USE	GRANT IN CFS/JAF	DATE OF PRIORITY	DOCKET/ APP NUMBER	ANNOA.	FT. NT.
<u>BEAVER CREEK TRIBUTARY TO</u>							
S: 20 T: 10 R: 5W HAMILTON							
WAYNE C TROESTER	PUMP	IR	.38	04/08/1965	A 10609		
WAYNE C TROESTER	PUMP	IR	.30	03/14/1972	A 12545		
J H REGIER	PUMP	IR	.40	03/02/1972	A 12528		
<u>BEAVER CREEK</u>							
S: 17 T: 10 R: 5W HAMILTON							
RICHARD D REGIER	PUMP	IR	.20	06/21/1966	A 10873		K
S: 16 T: 10 R: 5W HAMILTON							
HENRY DICK	PUMP	IR	.28	01/19/1973	A 12795		K
<u>BEAVER CREEK TRIBUTARY TO</u>							
S: 5 T: 10 R: 5W HAMILTON							
EUGENE A PEETZKE	PEETZKE RESERVOIR	ST	15.90AF	11/30/1970	A 12122		
<u>BEAVER CREEK</u>							
S: 10 T: 10 R: 5W HAMILTON							
ART REGIER	PUMP	IR	.34	01/23/1989	A 16738		
ELIZABETH EDIGER	PUMP	IR	.11	07/24/1981	A 15949		
S: 11 T: 10 R: 5W HAMILTON							
GARY & JOYCE NUNNENKAMP	PUMP	IR	.11	01/30/1954	A 5910		
JOHN R QUIRING	PUMP	IR	.50	07/17/1981	A 15943		
S: 8 T: 10 R: 4W YORK							
DANIEL THIESZEN	PUMP	IR	.05	02/03/1971	A 12150		K
S: 9 T: 10 R: 4W YORK							
LEROY JOST	PUMP	IR	.44	07/20/1981	A 15945		K
BARROWS & LESH	PUMP	IR	.16	02/14/1978	A 15181		
S: 10 T: 10 R: 4W YORK							
DONALD FAY	PUMP	IR	.68	08/07/1974	A 13138		
S: 11 T: 10 R: 4W YORK							
ROBERT L SIEBERT	PUMP	IR	2.79	12/07/1989	A 16900		
S: 12 T: 10 R: 4W YORK							
REECE G & MILDRED M BISHOP	PUMP	IR	2.53	01/13/1976	A 13933		
DAVID B & LAVINA QUIRING	BISHOP RESERVOIR	ST	11.20AF	12/09/1981	A 16024		
<u>BISHOP RESERVOIR</u>							
S: 12 T: 10 R: 4W YORK							
DAVID B & LAVINA QUIRING	PUMP	SI		01/12/1982	A 16047	A-13933	
<u>BEAVER CREEK</u>							
S: 12 T: 10 R: 4W YORK							
WILMA FOLKERTS	PUMP	IR	.56	04/05/1966	A 10823		
WILMA FOLKERTS	PUMP	IR	1.29	01/06/1972	A 12473		
S: 7 T: 10 R: 3W YORK							
WILMA FOLKERTS	PUMP	IR	.16	03/06/1956	A 8398		
<u>BEAR CREEK</u>							
S: 8 T: 10 R: 3W YORK							
OTTO LAND INC	PUMP	IR	2.23	12/05/1990	A 17034		

See "Use" definitions and footnotes on pages 141 and 142

SURFACE WATER RIGHTS DATA
CLAIMS, APPLICATIONS, AND APPROPRIATIONS IN DOWNSTREAM ORDER
DIVISION NO. 1D

SOURCE LOCATION APPROPRIATOR	CARRIER GAGE	USE	GRANT IN CFS/AF	DATE OF PRIORITY	DOCKET/ APP. NUMBER	ANNOA.	FT. NT.
<u>BEAVER CREEK TRIB. TO</u>							
S: 34 T: 11 R: 3W YORK H C CARPENTER	CARPENTER RESERVOIR	ST	25.00AF	09/27/1954	A 6698		
S: 35 T: 11 R: 3W YORK UPPER BIG BLUE NRD	YORK GROUND WATER RECHARGE PROJECT YORK GROUND WATER RECHARGE RESERVOIR	ST SS	310.00AF 452.00AF	07/07/1987 09/13/1989	A 16565 A 16884	A16565	0
<u>YORK GROUND WATER RECHARGE RESERVOIR</u>							
S: 2 T: 10 R: 3W YORK UPPER BIG BLUE NRD	PIPELINE	IN		06/15/1989	A 16825		
<u>BEAVER CREEK</u>							
S: 9 T: 10 R: 2W YORK GAYNARD BROWN	PUMP	IR	.87	05/26/1971	A 12282		K
S: 15 T: 10 R: 2W YORK DONALD & SHIRLEY WITTE	PUMP	IR	.21	11/10/1988	A 16721		K
S: 10 T: 10 R: 2W YORK JOHN RATHJE	PUMPS	IR	.40	07/30/1954	A 6515		K
JOHN RATHJE	PUMP	IR	.72	08/23/1984	A 16324		
S: 11 T: 10 R: 2W YORK SARAH KLONE	PUMP	IR	.36	07/26/1961	A 9958		K
S: 7 T: 10 R: 1W YORK EDWIN D WITTE	PUMP	IR	.22	05/22/1969	A 11708		K
S: 8 T: 10 R: 1W YORK CLARENCE SCHMIDT	PUMP	IR	1.57	02/25/1965	A 10546		
S: 16 T: 10 R: 1W YORK FRIEDA KLEPPER	PUMP	IR	.35	04/16/1990	A 16976		K
GERALD HEIDEN	PUMP	IR	.76	01/13/1976	A 13936		K
S: 28 T: 10 R: 1W YORK SHIRLEY J NIENHUESER	PUMP	IR	.18	04/06/1956	A 8464		K
SHIRLEY J NIENHUESER	PUMP	IR	.22	09/17/1970	A 12078		K
WILLIAM H DARGELOH	PUMP	IR	.62	07/29/1964	A 10407		K
<u>BEAVER CREEK TRIB. TO</u>							
S: 33 T: 10 R: 1W YORK UPPER BIG BLUE NRD	BULGRIN RESERVOIR	ST	22.20AF	01/19/1978	A 15170		
<u>BEAVER CREEK</u>							
S: 27 T: 10 R: 1W YORK ALFRED GOCKE	PUMP	IR	.11	07/27/1964	A 10402		K
S: 26 T: 10 R: 1W YORK ERICH E KNORR	PUMP	IR	.36	07/02/1975	A 13644		
S: 30 T: 10 R: 1E SEWARD LEONA HOFFSCHNEIDER	PUMP	IR	1.30	05/24/1989	A 16811		

SURFACE WATER RIGHTS DATA
CLAIMS, APPLICATIONS, AND APPROPRIATIONS IN DOWNSTREAM ORDER
DIVISION NO. 1D

SOURCE LOCATION APPROPRIATOR	CARRIER GAGE	USE	GRANT IN CFS/AF	DATE OF PRIORITY	DOCKET/ APP. NUMBER	ANNOA.	FT. NT.
<u>BEAVER CREEK TRIBUT TO</u> S: 19 T: 10 R: 1E SEWARD DONALD KNORR	BRACKHAN RESERVOIR	ST	25.04AF	11/07/1967	A 11273		
<u>BRACKHAN RESERVOIR</u> S: 19 T: 10 R: 1E SEWARD DONALD KNORR	PUMP	SO		07/29/1983	A 16219		
<u>SLEEPY HOLLOW TRIBUT TO</u> S: 8 T: 10 R: 1E SEWARD WEFER & SELLERS	MILLER RESERVOIR	ST	23.50AF	01/10/1949	A 4419		
<u>SMITH CREEK</u> S: 28 T: 10 R: 1E SEWARD UPPER BIG BLUE NRD	SMITH CREEK RESERVOIR	ST	142.30AF	08/30/1982	A 16145		
<u>BLUE RIVER, BIG WEST FORK</u> S: 32 T: 10 R: 1E SEWARD RICHARD L PARISET	PUMP	IR	.24	04/27/1954	A 6245		
S: 33 T: 10 R: 1E SEWARD SYLVAN L TESAR	PUMP	IR	.32	03/08/1957	A 9394		K
LORRAINE J HANSEN	PUMP	IR	.90	01/12/1959	A 9680		
S: 4 T: 9 R: 1E SEWARD CATHERINE PRATT	PUMP	IR	1.16	09/05/1974	A 13193		K
S: 3 T: 9 R: 1E SEWARD ROY & NORMA CAST	PUMP	IR	.52	03/16/1949	A 4452		
ROY & NORMA CAST	PUMP	IR	.29	03/13/1972	A 12536		K
JEROME & CLARA W REHOR	PUMP	IR	.24	04/30/1935	A 2543		K
JEROME & CLARA W REHOR	PUMP	IR	.24	06/14/1976	A 14270	A-2543	KD
<u>INDIAN CREEK</u> S: 6 T: 7 R: 2W FILLMORE JOHN A & VIOLA D ANDERSON	PUMP	IR	1.07	02/26/1975	A 13444		
S: 4 T: 7 R: 2W FILLMORE EARL L MANNING	PUMP	IR	4.21	03/10/1971	A 12181		
S: 32 T: 8 R: 2W FILLMORE RUTH E BIBA	PUMP	IR	2.60	02/22/1972	A 12516		
DARREL L & JEAN L HUGHES	PUMP	IR	1.50	02/22/1972	A 12514		
S: 33 T: 8 R: 2W FILLMORE HOWARD R LEFLER	CANAL	IR	2.46	09/26/1979	A 15591		
S: 28 T: 8 R: 2W FILLMORE ROMA A BROGAN TRUST	PUMP	IR	1.09	02/22/1972	A 12515		
S: 27 T: 8 R: 2W FILLMORE STEPHENSON FARMS, INC	PUMP	IR	.99	04/16/1979	A 15455		
GAYLORD BECKER	PUMP	IR	.30	03/05/1990	A 16937		
S: 22 T: 8 R: 2W FILLMORE DON BRISTOL	PUMP	IR	.08	12/22/1977	A 15154		K
S: 23 T: 8 R: 2W FILLMORE DARIEN THOMSEN	PUMP	IR	.85	08/08/1968	A 11534		

SURFACE WATER RIGHTS DATA
CLAIMS, APPLICATIONS, AND APPROPRIATIONS IN DOWNSTREAM ORDER
DIVISION NO. 1D

SOURCE LOCATION APPROPRIATOR	CARRIER GAGE	USE	GRANT IN CFS/AF	DATE OF PRIORITY	DOCKET/ APP. NUMBER	ANNOA.	FT. NT.
<u>INDIAN CREEK</u>							
S: 14 T: 8 R: 2W FILLMORE DWAINE & CLAUDETTE THOMSEN	PUMP	IR	.77	08/21/1968	A 11548		
DWAINE & CLAUDETTE THOMSEN	PUMP	IR	.39	01/30/1976	A 13978		
S: 15 T: 8 R: 2W FILLMORE ERIC RASMUSSEN	PUMP	IR	1.23	02/26/1968	A 11347		K
S: 10 T: 8 R: 2W FILLMORE MAGDELENE C DAWSON	PUMP	IR	.53	08/14/1989	A 16874A		
MAGDELENE C DAWSON	PUMP	IR	.35	08/14/1989	A 16874B		
<u>INDIAN CREEK TRIBUTARY</u>							
S: 16 T: 8 R: 2W FILLMORE RUTH SCHWAB	PUMP	IR	1.35	08/12/1968	A 11540		
S: 9 T: 8 R: 2W FILLMORE LOVEGROVE & HALL	PUMP	IR	2.24	03/04/1968	A 11356		
<u>INDIAN CREEK</u>							
S: 34 T: 9 R: 1W YORK GLEN E MITCHELL	PUMP	IR	1.27	12/18/1967	A 11294		
<u>BLUE RIVER - BIG WEST FORK</u>							
S: 2 T: 9 R: 1E SEWARD KENNETH W WEBER	PUMP	IR	.54	09/01/1976	A 14437		
S: 11 T: 9 R: 1E SEWARD MARLEN W HOHNBAUM	PUMP	IR	.83	06/03/1960	A 9826		K
S: 12 T: 9 R: 1E SEWARD ELDON E & EILEEN HOSTETLER	PUMP	IR	.17	09/01/1955	A 8049		
LEO BLUHM	PUMP	IR	.04	06/22/1956	A 8640		K
LEO BLUHM	PUMP	IR	.73	06/09/1981	A 15886		
S: 18 T: 9 R: 2E SEWARD JOHN W. DAVIS	PUMP	IR	.36	10/01/1956	A 8876		
VILAS J MORFORD	PUMP	IR	.29	07/21/1936	A 293		
VILAS J MORFORD	PUMP	IR	.81	02/21/1957	A 9233		K
S: 17 T: 9 R: 2E SEWARD STANLEY EBERSPACHER ET AL	PUMP	IR	.28	08/07/1940	A 3226		K
STANLEY EBERSPACHER ET AL	PUMP	IR	.27	03/03/1954	A 6024		K
EDWARD E WIELAGE	PUMP	IR	.11	04/30/1941	A 3436		K
EDWARD E WIELAGE	PUMP	IR	.34	01/28/1976	A 13965		K
EDWARD E WIELAGE	PUMP	IR	.11	08/23/1940	A 3238		K
S: 16 T: 9 R: 2E SEWARD CHAB & KRAJNIK	PUMP	IR	.36	03/17/1967	A 11079		K
EQUITABLE LIFE ASSURANCE SOCIETY OF U S	PUMP	IR	.31	09/11/1937	A 2784		
EQUITABLE LIFE ASSURANCE SOCIETY OF U S	PUMP NO. 2	IR	.27	09/24/1940	A 3273		
ELDON E & EILEEN HOSTETLER	HOSTETLER RESERVOIR	ST	5.26AF	06/12/1989	A 16820		
<u>HOSTETLER RESERVOIR</u>							
S: 9 T: 9 R: 2E SEWARD ELDON E & EILEEN HOSTETLER	PUMP	SO		06/12/1989	A 16821	A-16820	

SURFACE WATER RIGHTS DATA
CLAIMS, APPLICATIONS, AND APPROPRIATIONS IN DOWNSTREAM ORDER
DIVISION NO. 1D

SOURCE LOCATION APPROPRIATOR	CARRIER GAGE	USE	GRANT IN CFS/AF	DATE OF PRIORITY	DOCKET/APP NUMBER	ANNOTA.	FT. NT.
<u>HOSTETLER RESERVOIR</u>							
S: 9 T: 9 R: 2E SEWARD							
ELDON E & EILEEN HOSTETLER	PUMP	SI		06/12/1989	A 16821	A-2784	
ELDON E & EILEEN HOSTETLER	PUMP	SI		06/12/1989	A 16821	A-3273	
ELDON E & EILEEN HOSTETLER	PUMP	SI		06/12/1989	A 16821	A-16899	
<u>BLUE RIVER, BIG WEST FORK</u>							
S: 16 T: 9 R: 2E SEWARD							
ELDON E & EILEEN HOSTETLER	PUMP	IR	.64	12/06/1989	A 16899		
EQUITABLE LIFE ASSURANCE SOCIETY OF U S	PUMP	IR	.02	04/22/1968	A 9817 R	P-376	K
S: 15 T: 9 R: 2E SEWARD							
EARL A SCOTT	PUMP	IR	1.56	04/08/1965	A 10611		
S: 22 T: 9 R: 2E SEWARD							
ANNA L KOEHNE	PUMP	IR	.83	03/02/1976	A 14671		
NORMAN M ROTH	PUMP	IR	.26	01/19/1972	A 12488		K
NORMAN M ROTH	PUMP	IR	1.01	08/04/1964	A 10418		
CARLEY J ROTH	PUMP	IR	1.20	12/29/1958	A 9675		
WILMA PHELPS	PUMP	IR	.13	05/15/1945	A 3833		K
FISHER & KRIHA	PUMP	IR	.57	06/30/1981	A 15905		
BILL & LINDA RILEY	PUMP	IR	.36	06/13/1972	A 12655		
BILL & LINDA RILEY	PUMP	IR	.07	06/20/1978	A 15282		#
M DIANA SCHWEITZER	WEST FORK BIG BLUE RIVER NEAR DORCHESTER, NE	IR	1.80	08/21/1956	A 8763		K
S: 23 T: 9 R: 2W SEWARD							
M DIANA SCHWEITZER		IR	.59	10/09/1992	A 17228		
<u>BLUE RIVER, BIG WEST FORK, TRIB. TO</u>							
S: 27 T: 9 R: 2E SEWARD							
EMMA S RULE	RULE RESERVOIR	ST	49.00AF	03/05/1964	A 10322		
<u>BLUE RIVER, BIG WEST FORK</u>							
S: 26 T: 9 R: 2E SEWARD							
E LURA ROSE	PUMP	IR	1.19	11/24/1948	A 4373		
ALAN DUNLAP	PUMP	IR	1.24	08/06/1984	A 16328		
E LURA ROSE	PUMP	IR	1.19	08/03/1964	A 10415	A-4373	D
E LURA ROSE	PUMP	IR	.23	08/03/1964	A 10416		
S: 25 T: 9 R: 2E SEWARD							
MARY J ROTH	PUMP	IR	.50	02/24/1992	A 17146		
CLAYTON D BECKLER	PUMP	IR	.41	07/07/1966	A 10878		K
RICHARD ROTH	PUMP	IR	.91	08/03/1983	A 16222		
L J & JEANETTE L VOLKER	PUMP	IR	.56	05/01/1984	A 16295		
L J & JEANETTE L VOLKER	PUMP	IR	1.06	09/04/1959	A 9757		K
DONALD & DORIS E EHRLSMAN	PUMP	IR	.15	02/19/1974	A 12985		
DAROLD D & IMOGENE BURKEY	PUMP	IR	.64	10/22/1956	A 8926		
DAROLD D & IMOGENE BURKEY	PUMP	IR	.34	05/11/1948	A 4263		
S: 38 T: 9 R: 3E SEWARD							
KENNETH BURKEY	PUMP	IR	.40	03/24/1972	A 12561		K

See "Use" definitions and footnotes on pages 141 and 142

SURFACE WATER RIGHTS DATA
CLAIMS, APPLICATIONS, AND APPROPRIATIONS IN DOWNSTREAM ORDER
DIVISION NO. 1D

SOURCE LOCATION APPROPRIATOR	CARRIER GAGE	USE	GRANT IN CFS/AF	DATE OF PRIORITY	DOCKET/ APP. NUMBER	ANNOA.	FT. NT.
<u>BLUE RIVER, BIG WEST FORK</u>							
S: 30 T: 9 R: 3E SEWARD							
DON BURKEY	PUMP	IR	1.14	07/21/1954	A 6479		
DWAINE J & ROBERTA L NOVAK	PUMPS	IR	.82	09/27/1955	A 8183		
BUDD & CHATHERINE WEST	PUMP	IR	.79	11/15/1971	A 12426		
<u>S: 32 T: 9 R: 3E SEWARD</u>							
ROBERT E SEMLER	PUMP	IR	.40	03/25/1974	A 13004		
ROBERT E SEMLER	PUMP	IR	.25	08/27/1936	A 2626		
ROBERT E SEMLER	PUMP	IR	.25	01/24/1977	A 14655	A-2626	D
<u>S: 31 T: 9 R: 3E SEWARD</u>							
VIOLA H ARON	PUMP	IR	.48	04/19/1956	A 8496		K
<u>S: 32 T: 9 R: 3E SEWARD</u>							
ROBERT E SEMLER	PUMP	IR	.37	07/23/1934	A 2435		
ROBERT E SEMLER	PUMP	IR	.90	12/01/1964	A 10475		
ROBERT E SEMLER	PUMP	IR	.17	12/01/1964	A 10476		
ROBERT E SEMLER	PUMP	IR	.44	03/25/1974	A 13005		
THEODORE R & BEVERLY MANKE	PUMP	IR	.44	10/22/1952	A 5048		K
ROBERT E SEMLER	PUMP	IR	.36	01/08/1954	A 5853		
ROBERT E SEMLER	PUMP	IR	.36	01/24/1977	A 14656	A-5853	D
<u>BLUE RIVER, BIG WEST FORK, TRIB. TO</u>							
S: 33 T: 9 R: 3E SEWARD							
WILCOX & PHILLIPS		WILCOX-PHILLIPS RESERVOIR	ST	22.20AF	04/25/1979	A 15460	
<u>WILCOX-PHILLIPS RESERVOIR</u>							
S: 33 T: 9 R: 3E SEWARD							
MAUDE H PHILLIPS	PUMP	SO		02/01/1984	A 16266		
<u>JOHNSON CREEK, NORTH BRANCH, TRIB. TO</u>							
S: 6 T: 8 R: 1E SALINE							
GARY M GILL	PUMP	IR	.53	12/11/1969	A 11840		
<u>JOHNSON CREEK</u>							
S: 34 T: 9 R: 2E SEWARD							
RICHARD ROTH	PUMP	IR	.57	04/19/1966	A 10835		K
LEONARD SCHWEITZER	SCHWEITZER RES. NO. 1	ST	4.46AF	07/25/1966	A 10908		
<u>SAND CREEK</u>							
S: 4 T: 8 R: 2E SALINE							
UPPER BIG BLUE NRD	4-8-2E RESERVOIR	ST	134.10AF	06/04/1991	A 17081		
<u>SAND CREEK, TRIB. TO</u>							
S: 9 T: 8 R: 2E SALINE							
UPPER BIG BLUE NRD	9-8-2E RESERVOIR	ST	15.60AF	07/01/1988	A 16679		
<u>RESERVOIR NO. 9-8-2E</u>							
S: 9 T: 8 R: 2E SALINE							
UPPER BIG BLUE NRD	PUMP	SO		03/24/1989	A 16762		
<u>JOHNSON CREEK</u>							
S: 1 T: 8 R: 2E SALINE							
ERICH O SEMLER	PUMP	IR	.13	07/25/1968	A 11512		

SURFACE WATER RIGHTS DATA
CLAIMS, APPLICATIONS, AND APPROPRIATIONS IN DOWNSTREAM ORDER
DIVISION NO. 1D

SOURCE LOCATION APPROPRIATOR	CARRIER GAGE	USE	GRANT IN CFS/AF	DATE OF PRIORITY	DOCKET/ APP. NUMBER	ANNOA.	FT. NT.
<u>JOHNSON CREEK</u>							
S: 6 T: 8 R: 3E SALINE							
DOROTHY G SEMLER	PUMP	IR	.58	12/01/1964	A 10477		
JOHN D SPRINGER	PUMP	IR	.97	01/27/1965	A 10522		
<u>BLUE RIVER, BIG WEST FORK, TRIB. TO</u>							
S: 17 T: 8 R: 3E SALINE							
LEONARD A STEHLIK	PUMP	IR	.17	04/24/1964	A 10359		K
S: 9 T: 8 R: 3E SALINE							
UPPER BIG BLUE NRD	DORCHESTER RES. 2-A	ST	139.70AF	11/29/1965	A 10723		
<u>DORCHESTER RESERVOIR 2-A</u>							
S: 9 T: 8 R: 3E SALINE							
UPPER BIG BLUE NRD	HANSEN, STEHLIK, KRIVOH- LAVEK PUMPS	SO		04/25/1967	A 11114		
<u>BLUE RIVER, BIG WEST FORK, TRIB. TO</u>							
S: 8 T: 8 R: 3E SALINE							
UPPER BIG BLUE NRD	DORCHESTER RES. 1-A	ST	127.52AF	05/03/1965	A 10622		
<u>DORCHESTER RESERVOIR 1-A</u>							
S: 8 T: 8 R: 3E SALINE							
UPPER BIG BLUE NRD	CLARK ESTATE PUMP	SO		04/25/1967	A 11115		
<u>BLUE RIVER, BIG WEST FORK</u>							
S: 4 T: 8 R: 3E SALINE							
ROBERT SCHWEITZER	PUMP	IR	.99	10/25/1988	A 16719		
S: 3 T: 8 R: 3E SALINE							
ROBERT W SINDLAR	PUMP	IR	.44	07/25/1972	A 12692		K
MAX & SHARON HARLING	PUMP	IR	1.57	05/30/1985	A 16385		
JAMES R LUKOTA	PUMP	IR	.58	08/31/1964	A 10431		K
LINDA CLARK MCKIM	PUMP	IR	.35	04/17/1946	A 3893		
S: 11 T: 8 R: 3E SALINE							
WILLIAM E & MARY E PLOUZEK	PUMP	IR	1.32	03/23/1950	A 4624		K
<u>BLUE RIVER, BIG WEST FORK, TRIB. TO</u>							
S: 9 T: 8 R: 3E SALINE							
UPPER BIG BLUE NRD	DORCHESTER RES. 3-A	ST	42.62AF	05/03/1965	A 10623		
<u>DORCHESTER RESERVOIR 3-A</u>							
S: 9 T: 8 R: 3E SALINE							
UPPER BIG BLUE NRD	MACHOLAN PUMP	SO		04/25/1967	A 11116		
<u>BLUE RIVER, BIG WEST FORK, TRIB. TO</u>							
S: 10 T: 8 R: 3E SALINE							
UPPER BIG BLUE NRD	DORCHESTER RES. 4-A	ST	67.00AF	08/29/1968	A 11552		
<u>DORCHESTER RESERVOIR 4-A</u>							
S: 10 T: 8 R: 3E SALINE							
UPPER BIG BLUE NRD	KUCERA PUMP	SO		04/27/1972	A 12614		
<u>BLUE RIVER, BIG WEST FORK</u>							
S: 2 T: 8 R: 3E SALINE							
WILLIAM E & MARY E PLOUZEK	PUMP	IR	.21	08/16/1954	A 6624		K

SURFACE WATER RIGHTS DATA
CLAIMS, APPLICATIONS, AND APPROPRIATIONS IN DOWNSTREAM ORDER
DIVISION NO. 1D

SOURCE LOCATION APPROPRIATOR	CARRIER GAGE	USE	GRANT IN CFS/AF	DATE OF PRIORITY	DOCKET/ APP. NUMBER	ANNOA. NT.	FT. NT.
<u>BLUE RIVER, BIG, WEST FORK</u>							
S: 11 T: 8 R: 3E SALINE							
HAROLD FETTE	PUMP	IR	.33	09/17/1957	A 9570		K
CAROL & JANET SMEJDIR	PUMPS	IR	.64	05/27/1954	A 6353		K
S: 1 T: 8 R: 3E SALINE							
BLANCHE J ACH	PUMPS	IR	.62	04/13/1955	A 7304		K
S: 12 T: 8 R: 3E SALINE							
CARL F KEMPER	PUMP	IR	1.00	11/30/1992	A 17233		
S: 6 T: 8 R: 4E SALINE							
PAUL (MRS) FETTE	PUMP	IR	.24	04/06/1977	A 14886		K
LILLIBRIDGE & REID	PUMP	IR	.34	02/27/1957	A 9265		
ROBERT SPINAR	PUMPS	IR	.32	07/20/1953	A 5398		K
LILLIBRIDGE & REID	PUMP	IR	.25	07/23/1954	A 6485		K
S: 5 T: 8 R: 4E SALINE							
ROBERT W & CAROL JEAN ATOR	PUMP	IR	.16	03/30/1959	A 9714		
ROBERT W & CAROL JEAN ATOR	PUMP	IR	.30	03/28/1966	A 10012		K
IRMA C CASTEEL	PUMP	IR	.86	07/18/1934	A 2429		K
ROBERT W & CAROL JEAN ATOR	PUMP	IR	.71	11/09/1953	A 5714		K
DONALD L & PATRICIA J JIRSA	PUMP	IR	.71	12/30/1959	A 9786		
S: 4 T: 8 R: 4E SALINE							
FRANK G SVOBODA ET AL	PUMP	IR	.76	10/30/1968	A 11581		
<u>BLUE RIVER, BIG</u>							
S: 4 T: 8 R: 4E SALINE							
FRANK G SVOBODA ET AL	PUMP	IR	.67	10/30/1968	A 11580		
LEON KELLER	PUMP	IR	.24	11/07/1939	A 3011		
LEON KELLER	PUMP	IR	1.10	03/20/1962	A 10034		
<u>BLUE RIVER, BIG, TRIB TO</u>							
S: 3 T: 8 R: 4E SALINE							
ALICE J HUFF	MUFF RESERVOIR	ST	27.30AF	05/03/1971	A 12246		
<u>BLUE RIVER, BIG</u>							
S: 9 T: 8 R: 4E SALINE							
ALICE J HUFF	PUMP	IR	1.36	12/01/1954	A 6876		
NATIONAL BANK OF COMMERCE	PUMP	IR	2.37	03/08/1984	A 16281		
S: 16 T: 8 R: 4E SALINE							
ROLLAND DUDLEY ET AL	PUMP	IR	2.00	08/04/1983	A 16225		
S: 21 T: 8 R: 4E SALINE							
CARL MARCELINO	PUMP	IR	.08	07/29/1955	A 7847		K
<u>WALNUT CREEK, TRIB TO</u>							
S: 19 T: 8 R: 5E LANCASTER							
LOWER BIG BLUE NRD	WALNUT CREEK RES. NO. 4	ST	57.50AF	09/30/1981	A 16002		
LOWER BIG BLUE NRD	WALNUT CREEK RES. NO. 3	ST	44.70AF	04/13/1979	A 15453		
<u>WALNUT CREEK</u>							
S: 13 T: 8 R: 4E SALINE							
LOWER BIG BLUE NRD	WALNUT CREEK RES. NO. 2	ST	106.10AF	04/13/1979	A 15452		

SURFACE WATER RIGHTS DATA
CLAIMS, APPLICATIONS, AND APPROPRIATIONS IN DOWNSTREAM ORDER
DIVISION NO. 10

SOURCE LOCATION APPROPRIATOR	CARRIER GAGE	USE	GRANT IN CFS/AF	DATE OF PRIORITY	DOCKET/ APP. NUMBER	ANNOA.	FT. NT.
<u>WALNUT CREEK TRIB. TO</u> S: 14 T: 8 R: 4E SALINE LOWER BIG BLUE NRD	WALNUT CREEK RES. NO. 1	ST	75.10AF	04/13/1979	A 15451		
<u>BLUE RIVER, BIG TRIB. TO</u> S: 39 T: 8 R: 4E SALINE HENRY C SIEDHOFF TRUST SIEDHOFF RESERVOIR	SIEDHOFF RESERVOIR	ST	46.00AF	11/12/1948	A 4363		
S: 39 T: 8 R: 4E SALINE HENRY C SIEDHOFF TRUST <u>BLUE RIVER, BIG</u>	PUMP	SO		11/12/1948	A 4545		
S: 3 T: 7 R: 4E SALINE VANCE KUBICEK	PUMP BIG BLUE RIVER NEAR CRETE, NE	IR	1.20	06/13/1966	A 10865		#
S: 10 T: 7 R: 4E SALINE ALAN L HOLTMEIER	PUMP	IR	.11	09/16/1937	A 2788		K
S: 3 T: 7 R: 4E SALINE GERALD D STEHLIK	PUMP	IR	.57	03/20/1959	A 9710		
S: 10 T: 7 R: 4E SALINE IRVIN A FRITZ	PUMP	IR	1.33	01/08/1975	A 13348		
S: 11 T: 7 R: 4E SALINE LEONARD L VLASAK	PUMP	IR	.56	12/17/1956	A 9042		
S: 15 T: 7 R: 4E SALINE WILCOX & PHILLIPS OWEN FRITZ	PUMP PUMP	IR IR	.41 2.36	10/31/1966 02/29/1968	A 10974 A 11351		
<u>SQUAN CREEK</u> S: 39 T: 8 R: 3E SALINE WILLIAM DAINTON	PUMP	IR	.96	07/21/1967	A 11206		
S: 29 T: 8 R: 3E SALINE WAYNE HANSEN	PUMP	IR	.71	03/03/1977	A 14770		
S: 20 T: 8 R: 3E SALINE HANSEN & HANSEN CLARENCE W GAUSMAN	PUMP PUMP	IR IR	.36 .23	05/19/1965 02/27/1992	A 10630 A 17151		K
S: 16 T: 7 R: 4E SALINE LUMIR C KUBICEK <u>BLUE RIVER, BIG</u>	PUMP	IR	.93	01/04/1980	A 15605		
S: 22 T: 7 R: 4E SALINE SHESTAK & MEAD	PUMP	IR	.53	04/19/1967	A 11106		
S: 23 T: 7 R: 4E SALINE RODNEY W SKLEBA	PUMP	IR	.15	10/26/1954	A 6796		K
S: 22 T: 7 R: 4E SALINE RODNEY W SKLEBA	PUMP	IR	1.43	03/07/1983	A 16179		
S: 23 T: 7 R: 4E SALINE RODNEY W SKLEBA RODNEY W SKLEBA	PUMP PUMP	IR IR	.07 .57	04/10/1956 11/15/1978	A 8471 A 15362		K

See "Use" definitions and footnotes on pages 141 and 142

SURFACE WATER RIGHTS DATA
CLAIMS, APPLICATIONS, AND APPROPRIATIONS IN DOWNSTREAM ORDER
DIVISION NO. 1D

SOURCE LOCATION APPROPRIATOR	CARRIER GAGE	USE	GRANT IN CFS/AF	DATE OF PRIORITY	DOCKET/ APP. NUMBER	ANNOA.	FT. NT.
<u>BLUE RIVER, BIG</u>							
S: 22 T: 7 R: 4E SALINE MILO KVASNICKA	PUMP	IR	.73	08/02/1966	A 10913		K
S: 27 T: 7 R: 4E SALINE IRVIN A FRITZ	PUMP	IR	.71	08/15/1983	A 16227		
S: 26 T: 7 R: 4E SALINE RODNEY W SKLEBA	PUMP	IR	.14	02/09/1954	A 5943		
RODNEY W SKLEBA	PUMP	IR	.73	08/10/1988	A 16697		
S: 27 T: 7 R: 4E SALINE HATTIE ERET	PUMP	IR	1.79	06/19/1979	A 15494		
S: 34 T: 7 R: 4E SALINE HATTIE AKSAMIT	PUMP	IR	1.19	04/29/1964	A 10362		
S: 35 T: 7 R: 4E SALINE FLOYD D HERMAN	PUMP	IR	.48	08/31/1949	A 4509		
S: 2 T: 6 R: 4E SALINE IVENE M & JACK R BIRKETT	PUMP	IR	2.37	09/19/1956	A 8844		
S: 10 T: 6 R: 4E SALINE MILO CHALOUKA	PUMP	IR	.89	06/20/1946	A 3919		
JOHN BIRKETT	PUMP	IR	2.39	02/14/1973	A 12809		
S: 14 T: 6 R: 4E SALINE HAROLD E TICHY	PUMP	IR	.81	11/16/1965	A 10718		K
NORMAN TICHY	PUMP NO. 2	IR	.26	09/23/1939	A 2971		
WILCOX & PHILLIPS	PUMP	IR	1.40	04/25/1979	A 15467		
WILCOX & PHILLIPS	PUMP	IR	1.04	09/21/1956	A 8850		K
HAROLD E TICHY	PUMP	IR	.05	09/09/1936	A 2636		
JAMES J KOHEL	PUMP	IR	.93	05/08/1964	A 10369		
<u>BLUE RIVER, BIG, TRIB. TO</u>							
S: 13 T: 6 R: 4E SALINE VERNON HUNEKE	HUNEKE RESERVOIR	ST	51.90AF	05/03/1967	A 11122		
<u>BLUE RIVER, BIG</u>							
S: 23 T: 6 R: 4E SALINE JAMES J KOHEL	PUMP	IR	1.10	12/23/1955	A 8289		
<u>BLUE RIVER, BIG, TRIB. TO</u>							
S: 21 T: 6 R: 4E SALINE LOWER BIG BLUE NRD	WILBER RESERVOIR NO. 1	ST	13.50AF	04/03/1975	A 13524		
<u>BLUE RIVER, BIG</u>							
S: 27 T: 6 R: 4E SALINE EMIL VANA	PUMP	IR	.06	02/09/1954	A 5948		
EMIL VANA	PUMP	IR	.21	09/28/1953	A 5613		
EMIL VANA	PUMP	IR	2.17	11/05/1964	A 10664		
RON WOLLENBURG	PUMP	IR	1.71	11/28/1990	A 17030		
S: 26 T: 6 R: 4E SALINE DAMKROGER FARMS, INC	PUMP	IR	1.92	01/14/1965	A 10512		

SURFACE WATER RIGHTS DATA
CLAIMS, APPLICATIONS, AND APPROPRIATIONS IN DOWNSTREAM ORDER
DIVISION NO. 1D

SOURCE LOCATION APPROPRIATOR	CARRIER GAGE	USE	GRANT IN CFS/AF	DATE OF PRIORITY	DOCKET/APP NUMBER	ANNOA.	FT. NT.
<u>BLUE RIVER, BIG</u>							
S: 35 T: 6 R: 4E SALINE ADKINSON & CIZEK	PUMP NO. 1	IR	.38	09/23/1939	A 2972		
S: 26 T: 6 R: 4E SALINE ROBERT K ZNAMENACEK	PUMP	IR	1.99	10/08/1974	A 13225		
S: 36 T: 6 R: 4E SALINE DEAN SPILKER ESTATE	PUMP	IR	1.23	12/23/1966	A 11003		
DEAN SPILKER ESTATE	PUMP	IR	.81	12/30/1969	A 11845		
DEAN & DAVID SPILKER	PUMP	IR	1.20	12/14/1987	A 16688		K
S: 35 T: 6 R: 4E SALINE ROBERT S VALES	PUMP	IR	1.18	09/23/1970	A 12087		
S: 1 T: 5 R: 4E SALINE ESTHER C SCHUERMAN	PUMP	IR	2.68	07/10/1970	A 11995		
JAMES & JOYCE HOLTMEIER	PUMP	IR	1.14	02/21/1957	A 9239		K
S: 12 T: 5 R: 4E SALINE JAMES & JOYCE HOLTMEIER	PUMP	IR	1.11	07/23/1987	A 16574		
<u>BLUE RIVER, BIG, TRIB. TO</u>							
S: 1 T: 5 R: 4E SALINE MARVIN C SCHUERMAN	SCHUERMAN RESERVOIR	ST	59.40AF	03/21/1980	A 15633		
<u>BLUE RIVER, BIG</u>							
S: 12 T: 5 R: 4E SALINE ALICE DUNN	PUMP	IR	.05	09/11/1939	A 2962		K
DALE INDERLIED	PUMP	IR	.81	10/21/1953	A 5663		
RUSSELL H DUNN	PUMP	IR	.64	07/24/1940	A 3214		
S: 13 T: 5 R: 4E SALINE WILLARD H WALDO	PUMP	IR	.49	03/27/1937	A 2725		
WILLARD H WALDO	PUMPS	IR	1.10	03/08/1957	A 9309		
S: 18 T: 5 R: 5E GAGE MERYL M ZIMMERMAN	PUMP	IR	1.00	04/28/1937	A 2737		
LIZZIE WALDO	PUMP	IR	.19	12/01/1964	A 10478		
S: 19 T: 5 R: 5E GAGE FRED O ZWONECHEK ESTATE	DEWITT MILL	PR	200.00	01/01/1875	D 1046		
FRED O ZWONECHEK ESTATE	DEWITT MILL	RD		01/01/1903	D 1046		
JOHN D ZWONECHEK	PUMP	IR	.37	04/04/1975	A 13533		
VIVIAN J LUTZ	PUMP	IR	.79	06/09/1955	A 7644		
<u>CLATONIA CREEK</u>							
S: 6 T: 6 R: 6E GAGE LOWER BIG BLUE NRD	CLATONIA CREEK RES. 10-A	ST	83.30AF	12/08/1972	A 12776		
<u>CLATONIA CREEK RESERVOIR 10-A</u>							
S: 6 T: 6 R: 6E GAGE LOWER BIG BLUE NRD	SCHWANINGER PUMP	SO		01/29/1976	A 13967		
<u>CLATONIA CREEK, TRIB. TO</u>							
S: 18 T: 6 R: 6E GAGE LOWER BIG BLUE NRD	CLATONIA RESERVOIR 8-D	ST	174.60AF	04/02/1976	A 14145		

SURFACE WATER RIGHTS DATA
CLAIMS, APPLICATIONS, AND APPROPRIATIONS IN DOWNSTREAM ORDER
DIVISION NO. 1D

SOURCE LOCATION APPROPRIATOR	CARRIER GAGE	USE	GRANT IN CFS/AF	DATE OF PRIORITY	DOCKET/ APP. NUMBER	ANNOA. FT.	NT.
<u>CLATONIA CREEK, TRIB. TO</u> S: 12 T: 6 R: 5E GAGE LOWER BIG BLUE NRD							
<u>CLATONIA CREEK RESERVOIR 7-A</u> S: 12 T: 6 R: 5E GAGE LOWER BIG BLUE NRD	CLATONIA CREEK RES. 7-A	ST	136.20AF	12/01/1969	A 11831		
<u>CLATONIA CREEK, TRIB. TO</u> S: 24 T: 6 R: 5E GAGE LOWER BIG BLUE NRD							
<u>CLATONIA CREEK, TRIB. TO</u> S: 23 T: 6 R: 5E GAGE LOWER BIG BLUE NRD	CARSTENS PUMP	SO		08/09/1972	A 12709		
<u>CLATONIA CREEK, TRIB. TO</u> S: 24 T: 6 R: 5E GAGE LOWER BIG BLUE NRD							
<u>CLATONIA CREEK, TRIB. TO</u> S: 23 T: 6 R: 5E GAGE LOWER BIG BLUE NRD	CLATONIA RESERVOIR 6-A	ST	106.10AF	05/03/1976	A 14202		
<u>CLATONIA CREEK RESERVOIR 4-A</u> S: 14 T: 6 R: 5E GAGE LOWER BIG BLUE NRD	CLATONIA CREEK RES. 4-A	ST	146.90AF	02/26/1973	A 12819		
<u>CLATONIA CREEK</u> S: 22 T: 6 R: 5E GAGE MILLER LIVESTOCK, INC	PUMPS	SO		06/20/1975	A 13630		
<u>CLATONIA CREEK, TRIB. TO</u> S: 16 T: 6 R: 5E GAGE LOWER BIG BLUE NRD	PUMP	IR	.27	07/19/1976	A 14330		
<u>CLATONIA CREEK, TRIB. TO</u> S: 16 T: 6 R: 5E GAGE LOWER BIG BLUE NRD							
<u>CLATONIA CREEK, TRIB. TO</u> S: 28 T: 6 R: 5E GAGE LOWER BIG BLUE NRD	CLATONIA RESERVOIR 3-A	ST	231.20AF	03/02/1976	A 14068		
<u>CLATONIA CREEK, TRIB. TO</u> S: 29 T: 6 R: 5E GAGE LOWELL GERMER	CLATONIA RESERVOIR 2-B	ST	45.80AF	12/20/1974	A 13327		
<u>CLATONIA CREEK, TRIB. TO</u> S: 28 T: 6 R: 5E GAGE LOWER BIG BLUE NRD	GERMER RESERVOIR NO. 1	ST	28.40AF	11/28/1966	A 10986		
<u>CLATONIA CREEK</u> S: 5 T: 5 R: 5E GAGE EDWIN DAMKROGER	CLATONIA RESERVOIR 2-A	ST	57.50AF	02/28/1975	A 13452		
<u>CLATONIA CREEK, TRIB. TO</u> S: 32 T: 6 R: 5E GAGE RICHARD R & ELDA BERGMEIER	PUMP	IR	.77	05/19/1955	A 7496		
<u>BERGMEIER RESERVOIR NO. 2</u> S: 32 T: 6 R: 5E GAGE RICHARD R & ELDA BERGMEIER	BERGMEIER RES. NO. 2	ST	136.06AF	03/18/1966	A 10805		
<u>CLATONIA CREEK</u> S: 17 T: 5 R: 5E GAGE OTTO DEEKE ESTATE	PUMP	SO		03/18/1966	A 10806		
<u>BLUE RIVER, BIG</u> S: 19 T: 5 R: 5E GAGE VIVIAN J LUTZ	PUMP	IR	.39	12/05/1977	A 15150		
<u>BLUE RIVER, BIG</u> S: 20 T: 5 R: 5E GAGE GLEN KRACKE	PUMP	IR	.56	08/09/1957	A 9545		
<u>BLUE RIVER, BIG</u> S: 20 T: 5 R: 5E GAGE GLEN KRACKE	PUMP	IR	.57	03/11/1958	A 9680		
<u>BLUE RIVER, BIG</u> S: 20 T: 5 R: 5E GAGE GLEN KRACKE	PUMP	IR	.63	06/24/1940	A 3188		

SURFACE WATER RIGHTS DATA
CLAIMS, APPLICATIONS, AND APPROPRIATIONS IN DOWNSTREAM ORDER
DIVISION NO. 1D

SOURCE LOCATION APPROPRIATOR	CARRIER GAGE	USE	GRANT IN CFS/AF	DATE OF PRIORITY	DOCKET/ APP. NUMBER	ANNOA.	FT. NT.
<u>TURKEY CREEK</u>							
S: 7 T: 6 R: 4W FILLMORE ARTHUR HATCLIFF	PUMP	IR	1.06	08/22/1966	A 10938		
S: 15 T: 6 R: 4W FILLMORE FRANCIS L REINSCH	PUMP	IR	1.69	12/02/1974	A 13294		
S: 12 T: 6 R: 4W FILLMORE THOMAS R & L DARLENE O'BRIEN	PUMP	IR	1.14	02/18/1957	A 9214		
<u>TURKEY CREEK, TRIB. TO</u>							
S: 4 T: 6 R: 3W FILLMORE LOWELL R HEATH	PUMP	IR	2.22	03/19/1968	A 11378		
S: 23 T: 7 R: 5W CLAY FLOYD SCHMER	PUMP	IR	2.07	04/22/1971	A 12234		
S: 34 T: 7 R: 4W FILLMORE RAY L CELLAR	PUMP	IR	1.03	07/28/1971	A 12337		
S: 24 T: 7 R: 4W FILLMORE DARREL L & JEAN L HUGHES	PUMP	IR	.59	01/22/1969	A 11624		
<u>TURTLE CREEK</u>							
S: 25 T: 7 R: 4W FILLMORE BARTH & BENNINGFIELD	PUMP	IR	.45	08/23/1988	A 16701		
<u>TURKEY CREEK, TRIB. TO</u>							
S: 39 T: 7 R: 3W FILLMORE ALVIN C BIESTER	PUMP	IR	1.58	06/28/1967	A 11186		
S: 29 T: 7 R: 3W FILLMORE MICHAEL R CHANEY	PUMP	IR	2.56	04/11/1968	A 11391		
S: 28 T: 7 R: 3W FILLMORE ROBERT B WARING JR	PUMP	IR	2.97	08/11/1972	A 12712		
<u>TURKEY CREEK</u>							
S: 27 T: 7 R: 3W FILLMORE DALE RICHARDS	PUMP	IR	.91	06/05/1967	A 11168		K
<u>TURKEY CREEK, TRIB. TO</u>							
S: 27 T: 7 R: 3W FILLMORE PITTARD & PITTARD	PUMP	IR	1.21	08/05/1966	A 10916		
<u>TURKEY CREEK</u>							
S: 27 T: 7 R: 3W FILLMORE ROGER L PITTARD	PUMP	IR	.95	07/18/1966	A 10888		
<u>TURKEY CREEK, NORTH FORK, TRIB. TO</u>							
S: 5 T: 7 R: 3W FILLMORE DEPARTMENT OF INTERIOR	WILKINS WATERFOWL RES.	ST	270.00AF	06/05/1980	A 15657		
<u>TURKEY CREEK, TRIB. TO</u>							
S: 15 T: 7 R: 3W FILLMORE HAROLD & DOROTHY MORAVEC	PUMP	IR	.53	02/04/1966	A 10765		
CLAITON H LAUBER	PUMP	IR	1.42	05/19/1966	A 10851		
S: 22 T: 7 R: 3W FILLMORE LANG & GREGORY	PUMP	IR	1.29	11/12/1965	A 10714		K

See "Use" definitions and footnotes on pages 141 and 142

SURFACE WATER RIGHTS DATA
CLAIMS, APPLICATIONS, AND APPROPRIATIONS IN DOWNSTREAM ORDER
DIVISION NO. 10

SOURCE LOCATION APPROPRIATOR	CARRIER GAGE	USE	GRANT IN CFS/AF	DATE OF PRIORITY	DOCKET/ APP. NUMBER	ANNOA.	FT. NT.
<u>TURKEY CREEK TRIB. TO</u>							
S: 22 T: 7 R: 3W FILLMORE RICHARD & KAY HUGHES	PUMP	IR	2.14	07/20/1970	A 12013		
S: 23 T: 7 R: 3W FILLMORE DONALD & TRUDY DUNKIN	PUMP	IR	.95	03/14/1966	A 10798		
S: 26 T: 7 R: 3W FILLMORE ALVA WARD ESTATE	PUMP	IR	.66	09/08/1965	A 10688		K
<u>TURKEY CREEK</u>							
S: 30 T: 7 R: 2W FILLMORE MICHAEL R CHANEY	PUMP	IR	.18	05/15/1953	A 5318		K
ROBERT B & IRENE E BETKA	PUMP	IR	.73	11/05/1974	A 13259		
S: 20 T: 7 R: 2W FILLMORE GEAN BUERER	PUMP	IR	.56	05/06/1957	A 9487		
<u>TURKEY CREEK TRIB. TO</u>							
S: 12 T: 7 R: 3W FILLMORE ELIZABETH KARABATSOS	PUMP	IR	.74	02/19/1975	A 13424		
<u>TURKEY CREEK</u>							
S: 20 T: 7 R: 2W FILLMORE ALBERT L & PATTY A SIMACEK	PUMP	IR	.78	03/16/1956	A 8427		
S: 21 T: 7 R: 2W FILLMORE ASHBY HOMES	PUMP	IR	1.13	12/18/1970	A 12128		
S: 22 T: 7 R: 2W FILLMORE FRANK E ULDRICH	PUMP	IR	.50	01/24/1967	A 11028		K
RICK BUERER	PUMP	IR	.49	06/05/1979	A 15485		
MICHAEL & RENEE ULDRICH	PUMP	IR	.64	08/17/1966	A 10938		K
<u>TURKEY CREEK TRIB. TO</u>							
S: 21 T: 6 R: 3W FILLMORE RICHARD KLEINSCHMIDT	PUMP	IR	2.14	07/10/1968	A 11478		
S: 28 T: 6 R: 3W FILLMORE GARY KIMBROUGH	PUMP	IR	1.28	09/20/1967	A 11254		
KARL BRINKMAN ESTATE	PUMP	IR	.96	02/19/1975	A 13422		
S: 14 T: 6 R: 3W FILLMORE DENNIS & MARILYN KIMBROUGH	PUMP	IR	1.00	08/01/1974	A 13121		
DENNIS & MARILYN KIMBROUGH	PUMP	IR	.69	02/23/1957	A 9246		K
S: 6 T: 6 R: 2W FILLMORE VIRGIL FIXEMER	PUMP	IR	.99	07/21/1971	A 12326		
REINSCH FARMS, INC	PUMP	IR	1.57	07/27/1970	A 12032		
S: 32 T: 7 R: 2W FILLMORE GUY A BROWN	PUMP	IR	2.03	10/03/1973	A 12950		
S: 8 T: 6 R: 2W FILLMORE GEORGE G BROWN	PUMP	IR	4.33	10/03/1973	A 12951		
S: 4 T: 6 R: 2W FILLMORE JOHN R BIXBY	PUMP	IR	2.14	09/08/1965	A 10689		

SURFACE WATER RIGHTS DATA
CLAIMS, APPLICATIONS, AND APPROPRIATIONS IN DOWNSTREAM ORDER
DIVISION NO. 1D

SOURCE LOCATION APPROPRIATOR	CARRIER GAGE	USE	GRANT IN CFS/AF	DATE OF PRIORITY	DOCKET/ APP. NUMBER	ANNO. FT. NT.
<u>TURKEY CREEK, TRIB. TO</u>						
S: 27 T: 7 R: 2W FILLMORE CARL E SCHNEIDER	SCHNEIDER RESERVOIR	ST	1.79AF	05/10/1971	A 12251	
<u>TURKEY CREEK</u>						
S: 36 T: 7 R: 2W FILLMORE HENRY B ROHLA	PUMP	IR	1.63	09/04/1968	A 11557	
S: 31 T: 7 R: 1W FILLMORE JAMES B LUZUM	PUMP	IR	.80	07/22/1957	A 9534	
S: 32 T: 7 R: 1W FILLMORE FRANK M KOHLER	PUMP	IR	.21	07/10/1958	A 9633	K
S: 5 T: 6 R: 1W FILLMORE OTTO BIBA	PUMP	IR	.86	08/04/1970	A 12050	
S: 4 T: 6 R: 1W FILLMORE ED ULDRICH JR	PUMP	IR	.78	02/16/1965	A 10535	
S: 3 T: 6 R: 1W FILLMORE MELVIN TAYLOR	NORAGON PIT	ST	11.22AF	05/11/1990	A 16987	
MELVIN TAYLOR	PUMP	IR	1.60	05/11/1990	A 16988	
<u>TURKEY CREEK, SOUTH FORK, TRIB. TO</u>						
S: 36 T: 6 R: 3W FILLMORE BRINKMAN FARMS, INC	PUMP	IR	1.04	02/19/1975	A 13423	
S: 31 T: 6 R: 2W FILLMORE RONALD ELZNIC	PUMP	IR	2.86	11/13/1970	A 12113	
S: 5 T: 5 R: 2W FILLMORE G W O FINANCIAL SERVICES, INC	PUMP	IR	1.29	06/11/1975	A 13617	
S: 33 T: 6 R: 2W FILLMORE CLIFFORD DITTMER	PUMP	IR	2.83	01/24/1972	A 12493	
S: 19 T: 6 R: 2W FILLMORE BRINKMAN FARMS, INC	PUMP	IR	1.11	02/19/1975	A 13421	
S: 29 T: 6 R: 2W FILLMORE RICHARD KLEINSCHMIDT	PUMP	IR	4.42	07/10/1968	A 11477	
S: 28 T: 6 R: 2W FILLMORE R NORMAN & GWEN OGDEN	PUMP	IR	1.71	07/19/1972	A 12689	
S: 27 T: 6 R: 2W FILLMORE BRINKMAN FARMS, INC	PUMP	IR	1.13	02/19/1975	A 13420	
S: 34 T: 6 R: 2W FILLMORE G W O FINANCIAL SERVICES, INC	PUMP	IR	1.76	06/11/1975	A 13618	
<u>TURKEY CREEK, SOUTH FORK</u>						
S: 35 T: 6 R: 2W FILLMORE WILLIAM M & ESTHER M SLOAN	PUMP	IR	1.10	12/13/1968	A 11599	
WAYNE GARRISON	PUMP	IR	1.04	07/25/1975	A 13685	
S: 36 T: 6 R: 2W FILLMORE BERNASEK ERICKSON & CHROMY	PUMP	IR	1.14	01/12/1959	A 9679	
S: 30 T: 6 R: 1W FILLMORE FRED STYCH	PUMP	IR	1.59	03/31/1977	A 14867	

SURFACE WATER RIGHTS DATA
CLAIMS, APPLICATIONS, AND APPROPRIATIONS IN DOWNSTREAM ORDER
DIVISION NO. 1D

SOURCE LOCATION APPROPRIATOR	CARRIER GAGE	USE	GRANT IN CFS/AF	DATE OF PRIORITY	DOCKET/ APP. NUMBER	ANNOA.	FT. NT.
<u>TURKEY CREEK SOUTH FORK</u>							
S: 29 T: 6 R: 1W FILLMORE JAMES A SCHELBITZKI	PUMP	IR	1.38	04/11/1973	A 12855		
JAMES A SCHELBITZKI	PUMP	IR	.59	02/18/1969	A 11639		
<u>TURKEY CREEK SOUTH FORK TRIB. TO</u>							
S: 15 T: 6 R: 1W FILLMORE UPPER BIG BLUE NRD	KASSIK RESERVOIR	ST	32.80AF	07/19/1978	A 15298		
<u>TURKEY CREEK SOUTH FORK</u>							
S: 9 T: 6 R: 1W FILLMORE RICHARD H MARESH	PUMP	IR	1.03	08/02/1967	A 11217		
S: 4 T: 6 R: 1W FILLMORE TODD PRIBYL	PUMP	IR	.43	12/29/1988	A 16728		
<u>TURKEY CREEK</u>							
S: 34 T: 7 R: 1W FILLMORE PLACEK, PLACEK & BEHRENS	PUMP	IR	1.20	01/07/1957	A 9086		
<u>TURKEY CREEK TRIB. TO</u>							
S: 2 T: 6 R: 1W FILLMORE HARRY J KUBICEK	CEDAR VIEW RECREATION RES	ST	82.87AF	03/20/1964	A 10329		
<u>TURKEY CREEK</u>							
S: 35 T: 7 R: 1W FILLMORE MARCELLA M PLACEK	PUMP	IR	.26	02/01/1956	A 8341		
EDWARD VAVRA	PUMP	IR	.11	08/26/1955	A 8636		K
RON & MYRON HAMOUZ	PUMP	IR	.04	11/03/1936	A 2651		
S: 25 T: 7 R: 1W FILLMORE DONALD VAVRA	PUMP	IR	.86	03/16/1959	A 9787		
S: 17 T: 7 R: 1E SALINE HARVEY L YOKEL	PUMP	IR	.40	03/24/1938	A 2853		K
S: 8 T: 7 R: 1E SALINE WESLEY BUZEK	PUMP	IR	.73	07/19/1934	A 2432		
WESLEY BUZEK	PUMP	IR	.74	10/28/1974	A 13282		
CARL TUTTLE	PUMP	IR	.25	08/18/1955	A 7887		K
S: 9 T: 7 R: 1E SALINE TOM A & PATSY L ROHRIG	PUMP	IR	.11	07/03/1974	A 13060		K
S: 4 T: 7 R: 1E SALINE FRANK HROMADKA JR	PUMP	IR	.06	07/31/1978	A 15385		
FRANK HROMADKA JR	PUMP	IR	1.23	05/03/1934	A 2376		
EDWARD D FRITZ	PUMP	IR	.40	09/14/1953	A 5568		K
S: 34 T: 8 R: 1E SALINE EMMA PARKS	PUMP	IR	.23	04/14/1953	A 5262		K
S: 35 T: 8 R: 1E SALINE CHARLES & GWENDA COGSWELL	PUMP	IR	.84	05/18/1955	A 7491		
S: 36 T: 8 R: 1E SALINE VOSSLER & HOGG	PUMP	IR	.09	10/09/1940	A 3288		

SURFACE WATER RIGHTS DATA
CLAIMS, APPLICATIONS, AND APPROPRIATIONS IN DOWNSTREAM ORDER
DIVISION NO. 1D

SOURCE LOCATION APPROPRIATOR	CARRIER GAGE	USE	GRANT IN CFS/AF	DATE OF PRIORITY	DOCKET/ APP. NUMBER	ANNOA.	FT. NT.
<u>TURKEY CREEK</u>							
S: 32 T: 8 R: 2E SALINE							
RAYMOND & WILLIAM (JR) PLOUZEK	PUMP	IR	.27	12/07/1955	A 8281		
BARNEY, FOSTER & PLETTNER	PUMP	IR	.29	06/08/1957	A 9516		K
DRAKE FARMS INC	PUMP	IR	.19	09/10/1947	A 4188		K
ANN B ELLIOTT	PUMP	IR	.14	09/09/1939	A 2961		K
ANN B ELLIOTT	PUMP	IR	.05	05/16/1955	A 7482		K
S: 33 T: 8 R: 2E SALINE							
VERA M DILLEY	PUMP	IR	.90	06/30/1934	A 2414		K
DARLENE DRAKE	PUMP	IR	.46	07/18/1973	A 12907		
GARY PALKY	PUMP	IR	1.21	11/21/1988	A 16722		K
S: 34 T: 8 R: 2E SALINE							
DONALD L & LOIS N ERET	PUMP	IR	.09	08/20/1951	A 4902		K
DONALD L & LOIS N ERET	PUMP	IR	.21	07/23/1940	A 3209		K
JOHN & KATHLEEN A PALKY JR	PUMP	IR	.23	05/05/1954	A 6281		K
JOHN PALKY	PUMP	IR	.69	04/20/1956	A 8498		
S: 35 T: 8 R: 2E SALINE							
JOHN & FRANK PALKY	PUMP	IR	1.36	01/15/1963	A 10141		
<u>TURKEY CREEK TRIBUT.</u>							
S: 34 T: 8 R: 2E SALINE							
JOHN PALKY JR	PUMP	IR	1.09	01/16/1975	A 13356		
<u>TURKEY CREEK</u>							
S: 36 T: 8 R: 2E SALINE							
WEBER & SONS CO	PUMP	IR	.37	03/06/1956	A 8396		K
S: 5 T: 7 R: 3E SALINE							
JOE HOJER JR	PUMP	IR	.80	03/07/1966	A 10788		
JERRYCK L PRACHEIL	PUMP	IR	1.13	07/23/1991	A 17096		
S: 3 T: 7 R: 3E SALINE							
EMIL & SHIRLEY VEPROVSKY	PUMP	IR	.33	10/08/1965	A 10704		K
GARY G GERNER	PUMP	IR	.19	02/04/1965	A 10524		
S: 10 T: 7 R: 3E SALINE							
MILDRED MATEJKA	PUMP	IR	.68	07/25/1983	A 16217		
S: 14 T: 7 R: 3E SALINE							
BOARD OF EDUCATIONAL LANDS & FUNDS	PUMP	IR	.16	08/04/1941	A 3479		
S: 23 T: 7 R: 3E SALINE							
CLARENCE & HELEN SLAMA	PUMP	IR	.07	03/27/1961	A 9915		
CLARENCE & HELEN SLAMA	PUMP	IR	.04	07/28/1941	A 3473		
JOSEPH H & BETTY J KUBICEK	PUMP	IR	.41	12/29/1950	A 4785		
ED J & FRANK R KUBICEK	PUMP	IR	.66	11/03/1980	A 15728		
<u>TURKEY CREEK TRIBUT.</u>							
S: 14 T: 7 R: 3E SALINE							
HOMESTEAD RELIANCE INC	MAHLOCH-KASTANEK RES.	ST	18.00AF	07/30/1968	A 11521		

SURFACE WATER RIGHTS DATA
CLAIMS, APPLICATIONS, AND APPROPRIATIONS IN DOWNSTREAM ORDER
DIVISION NO. 1D

SOURCE LOCATION APPROPRIATOR	CARRIER GAGE	USE	GRANT IN CFS/AF	DATE OF PRIORITY	DOCKET/ APP. NUMBER	ANNO. FT. NT.
<u>MAHOCH-KASTANEK RESERVOIR</u>						
S: 14 T: 7 R: 3E SALINE HOMESTEAD RELIANCE INC	PUMP	SO		12/07/1988	A 16726	
<u>TURKEY CREEK</u>						
S: 23 T: 7 R: 3E SALINE JOSEPH H & BETTY J KUBICEK	PUMP	IR	.74	04/07/1960	A 9811	
S: 26 T: 7 R: 3E SALINE LAD KASTANEK	PUMP	IR	1.43	07/05/1966	A 10877	
S: 25 T: 7 R: 3E SALINE ALLEN FORMANEK	PUMP	IR	.33	02/07/1956	A 8351	K
CHARLES W ZOUBEK	PUMP	IR	.06	01/18/1956	A 8320	K
ROBERT C KRUPICKA	PUMP	IR	.29	10/21/1953	A 5662	K
<u>TURKEY CREEK TRIB. TO</u>						
S: 12 T: 7 R: 3E SALINE SALINE COUNTY	SHESTAK RESERVOIR	ST	35.80AF	10/29/1985	A 16458	
<u>SHESTAK RESERVOIR</u>						
S: 12 T: 7 R: 3E SALINE HENRY SHESTAK	PUMP	SO		05/26/1988	A 16650	A-16458
<u>TURKEY CREEK TRIB. TO</u>						
S: 13 T: 7 R: 3E SALINE AGNES PAPIK	PUMP	IR	1.20	10/27/1976	A 14524	
<u>TURKEY CREEK</u>						
S: 30 T: 7 R: 4E SALINE SYLVIA M CIZEK	PUMP	IR	.34	11/15/1954	A 6810	K
S: 31 T: 7 R: 4E SALINE BERTHA SALDA	PUMP	IR	.69	03/18/1957	A 9364	K
RICHARD R KASL	PUMP	IR	.21	05/06/1955	A 7448	K
S: 6 T: 6 R: 4E SALINE FRANK F FILIPI	PUMP	IR	1.50	01/07/1970	A 11847	
S: 18 T: 6 R: 4E SALINE ROBERT G TRAVNICEK	PUMP	IR	4.47	09/15/1975	A 13805	
<u>DRY CREEK</u>						
S: 10 T: 6 R: 3E SALINE DELPHIN KORINEK	PUMP	IR	.84	12/16/1976	A 14598	
<u>TURKEY CREEK</u>						
S: 10 T: 6 R: 4E SALINE ROBERT K ZNAMEHACEK	PUMP	IR	1.70	01/20/1965	A 10517	
LAWRENCE & LLOYD A OURECKY	PUMP	IR	.96	03/09/1982	A 16076	#
	TURKEY CREEK NEAR WILBER, NE					
S: 19 T: 6 R: 4E SALINE ELMER OURECKY	PUMP	IR	1.55	07/18/1985	A 16433	
ROBERT J VYHNALEK	PUMP	IR	.66	02/24/1984	A 16275	
S: 30 T: 6 R: 4E SALINE LAWRENCE & LLOYD A OURECKY	PUMP	IR	.37	01/28/1974	A 12973	

SURFACE WATER RIGHTS DATA
CLAIMS, APPLICATIONS, AND APPROPRIATIONS IN DOWNSTREAM ORDER
DIVISION NO. 1D

SOURCE LOCATION APPROPRIATOR	CARRIER GAGE	USE	GRANT IN CFS/AF	DATE OF PRIORITY	DOCKET/ APP NUMBER	ANNOA.	FT. NT.
<u>TURKEY CREEK</u>							
S: 30 T: 6 R: 4E SALINE LAWRENCE & LLOYD A OURECKY	PUMP	IR	2.07	03/02/1977	A 14768		
LAWRENCE & LLOYD A OURECKY	PUMP	IR	.34	09/07/1956	A 8813		K
DIANE TENOP IR	PUMP	IR	2.21	01/26/1976	A 13960		
S: 29 T: 6 R: 4E SALINE MARIE MARYSKA	PUMP	IR	.07	10/14/1954	A 6756		K
MARIE MARYSKA	PUMP	IR	.24	08/24/1954	A 6635		K
S: 28 T: 6 R: 4E SALINE ROBERT L MALY	PUMP	IR	.21	08/09/1977	A 15071		
S: 33 T: 6 R: 4E SALINE KENNETH & GLADYS TYSER	PUMP	IR	.75	01/05/1954	A 5846		
KENNETH & GLADYS TYSER	PUMP	IR	.11	12/07/1940	A 3344		
EMIL FUCHS	PUMP	IR	1.34	09/10/1957	A 9562		
S: 4 T: 5 R: 4E SALINE MARVIN SYNOVEC	PUMP	IR	.36	09/05/1956	A 8803		K
MAX L & PATRICIA WALDO	PUMP	IR	.47	06/23/1956	A 8644		K
MAX L & PATRICIA WALDO	PUMP	IR	1.10	08/29/1961	A 9973		K
MAX L & PATRICIA WALDO	PUMP	IR	1.37	06/04/1973	A 12881		
MAX L & PATRICIA WALDO	PUMP	IR	.09	06/04/1973	A 12882		
<u>SWAN CREEK, SOUTH FORK</u>							
S: 23 T: 5 R: 1E SALINE LOWER BIG BLUE NRD		SWAN CREEK RESERVOIR 20	ST	340.50AF	07/18/1985	A 16431	
<u>SWAN CREEK, SOUTH FORK, TRIB. TO</u>							
S: 20 T: 5 R: 1E SALINE LOWER BIG BLUE NRD		SWAN CREEK RESERVOIR 92	ST	295.20AF	07/18/1985	A 16432	
S: 9 T: 4 R: 2E JEFFERSON LOWER BIG BLUE NRD		SWAN CREEK RESERVOIR 4+2	ST	42.90AF	07/25/1989	A 16855	
<u>SWAN CREEK, TRIB. TO</u>							
S: 30 T: 5 R: 2E SALINE LOWER BIG BLUE NRD		SWAN CREEK RESERVOIR 94	ST	195.00AF	08/24/1987	A 16587	
<u>SWAN CREEK, SOUTH FORK, TRIB. TO</u>							
S: 28 T: 5 R: 2E SALINE LOWER BIG BLUE NRD		SWAN CREEK RESERVOIR 35	ST	447.00AF	09/14/1987	A 16595	
<u>SWAN CREEK RESERVOIR 35</u>							
S: 20 T: 5 R: 2E SALINE LOWER BIG BLUE NRD	PUMP	SO		03/06/1991	A 17053		
LOWER BIG BLUE NRD	PUMP	SO	100.00AF	05/02/1994	A 17367	A-16595	
<u>SWAN CREEK, SOUTH FORK</u>							
S: 35 T: 5 R: 2E SALINE HUMMEL FARMS, INC	PUMP	IR	.69	06/25/1975	A 13636		
HUMMEL FARMS, INC	PUMP	IR	.94	01/17/1978	A 15163		
S: 2 T: 4 R: 2E JEFFERSON JAMES SOUKUP	PUMP	IR	.48	01/26/1965	A 10520		

See "Use" definitions and footnotes on pages 141 and 142

SURFACE WATER RIGHTS DATA
CLAIMS, APPLICATIONS, AND APPROPRIATIONS IN DOWNSTREAM ORDER
DIVISION NO. 1D

SOURCE LOCATION APPROPRIATOR	CARRIER GAGE	USE	GRANT IN CFS/AF	DATE OF PRIORITY	DOCKET/ APP. NUMBER	ANNOA.	FT. NT.
<u>SWAN CREEK, SOUTH FORK, TRIB. TO</u>							
S: 28 T: 4 R: 2E JEFFERSON MARVIN D KUGEL	PUMP	IR	1.34	09/01/1972	A 12734		
S: 22 T: 4 R: 2E JEFFERSON RAYMOND JORDENING	PUMP	IR	.98	03/07/1988	A 16624		
LOWER BIG BLUE NRD	SWAN CREEK RES. NO. 68	ST	294.60AF	06/16/1994	A 17377		
S: 1 T: 4 R: 2E JEFFERSON WILLIAM SCHWISOW	PUMP	IR	.39	07/26/1977	A 15050		
<u>SWAN CREEK, SOUTH FORK</u>							
S: 36 T: 5 R: 2E SALINE LEE D & EVELYN M SPIJKER	PUMP	IR	.17	08/23/1967	A 11231		K
S: 30 T: 5 R: 3E SALINE GILBERT G & NANCY D MILLER	PUMP	IR	.16	07/05/1966	A 10876		K
JAMES SOUKUP	PUMP	IR	.47	04/25/1956	A 8514		K
<u>SWAN CREEK, NORTH FORK</u>							
S: 6 T: 6 R: 2E SALINE LOWER BIG BLUE NRD	SWAN CREEK RESERVOIR 2	ST	203.30AF	08/03/1972	A 12706		
<u>SWAN CREEK RESERVOIR</u>							
S: 1 T: 6 R: 1E SALINE LOWER BIG BLUE NRD	PUMP	SO		08/18/1978	A 15325		
S: 3 T: 6 R: 1E SALINE LOWER BIG BLUE NRD	SWAN CREEK RES. NO. 61	ST	231.40AF	06/25/1992	A 17204		
<u>SWAN CREEK, NORTH FORK, TRIB. TO</u>							
S: 6 T: 6 R: 2E SALINE LOWER BIG BLUE NRD	SWAN CREEK RES. NO. 63	ST	149.30AF	08/03/1972	A 12705		
S: 25 T: 6 R: 1E SALINE LOWER BIG BLUE NRD	SWAN CREEK RES. NO. 5	ST	773.98AF	08/04/1986	A 16517		
S: 16 T: 6 R: 2E SALINE LOWER BIG BLUE NRD	SWAN CREEK RES. NO. 6	ST	165.70AF	03/18/1991	A 17058		
<u>SWAN CREEK, NORTH FORK</u>							
S: 27 T: 6 R: 2E SALINE FRANK & FRANK J OLIVA	PUMP	IR	.84	08/17/1960	A 9856		K
S: 34 T: 6 R: 2E SALINE EDDIE VACEK	PUMP	IR	1.57	03/18/1968	A 11376		
<u>SWAN CREEK, NORTH FORK, TRIB. TO</u>							
S: 14 T: 6 R: 2E SALINE LOWER BIG BLUE NRD	SWAN CREEK RES. NO. 72	ST	292.70AF	05/15/1992	A 17184		
<u>SWAN CREEK, NORTH FORK</u>							
S: 1 T: 5 R: 2E SALINE NORBERT J & TILLIE SLEPICKA	PUMP	IR	1.64	05/25/1970	A 11950		
S: 13 T: 5 R: 2E SALINE J ROGER & M ELOISE ZABEL	PUMP	IR	1.09	09/17/1956	A 8832		K
S: 10 T: 5 R: 3E SALINE MILO E PESEK JR	PUMP	IR	.15	05/27/1963	A 10197		K

SURFACE WATER RIGHTS DATA
CLAIMS, APPLICATIONS, AND APPROPRIATIONS IN DOWNSTREAM ORDER
DIVISION NO. 1D

SOURCE LOCATION APPROPRIATOR	CARRIER GAGE	USE	GRANT IN CFS/AF	DATE OF PRIORITY	DOCKET/ APP. NUMBER	ANNOA.	FT. NT.
<u>SWAN CREEK, NORTH FORK, TRIB. TO</u> S: 26 T: 5 R: 2E SALINE DENNIS SCHWISOW	SCHWISOW RESERVOIR	ST	78.90AF	07/24/1967	A 11207		
<u>SCHWISOW RESERVOIR</u> S: 26 T: 5 R: 2E SALINE DENNIS SCHWISOW	PUMP	SO		07/24/1967	A 11208		
<u>SWAN CREEK</u> S: 29 T: 5 R: 3E SALINE KLASEK FARMS, INC	PUMP	IR	.53	08/03/1954	A 6558		K
<u>SWAN CREEK, TRIB. TO</u> S: 33 T: 5 R: 3E SALINE LOWER BIG BLUE NRD	SWAN CREEK RES. NO. 2-1	ST	31.50AF	08/01/1983	A 16221		
<u>SWAN CREEK</u> S: 27 T: 5 R: 3E SALINE RICHARD D JISKRA	PUMP	IR	.06	02/21/1956	A 8367		K
<u>SWAN CREEK, TRIB. TO</u> S: 4 T: 4 R: 3E JEFFERSON LOWER BIG BLUE NRD	SWAN CREEK RES. NO. 27	ST	285.50AF	04/06/1990	A 16970		
S: 3 T: 4 R: 3E JEFFERSON LOWER BIG BLUE NRD	SWAN CREEK RES. NO. 89	ST	262.60AF	05/02/1990	A 16982		
<u>SWAN CREEK</u> S: 23 T: 5 R: 3E SALINE WILLARD PENNER	PUMP	IR	.51	03/11/1991	A 17056		
ESTHER A WEICHEL	PUMP	IR	.26	06/01/1956	A 8596		K
WILLARD PENNER	PUMP	IR	.29	01/16/1990	A 16913		
<u>WALNUT GROVE CREEK</u> S: 5 T: 5 R: 3E SALINE LOWER BIG BLUE NRD	SWAN CREEK RES. NO. 67	ST	281.90AF	05/13/1987	A 16553		
<u>SWAN CREEK</u> S: 24 T: 5 R: 3E SALINE L R AKSAMIT	PUMPS	IR	.64	08/01/1955	A 7852		K
S: 18 T: 5 R: 4E SALINE GILBERT DEKE	PUMP	IR	.19	07/28/1954	A 6501		
ELVIN F FROLIK	PUMP	IR	.73	08/18/1953	A 5481		
S: 19 T: 5 R: 4E SALINE VEL-LEO, INC	PUMP	IR	.93	01/30/1973	A 12798		
S: 20 T: 5 R: 4E SALINE DALE EBBERS	PUMP	IR	.90	01/24/1973	A 12797		
<u>SWAN CREEK, TRIB. TO</u> S: 2 T: 4 R: 3E JEFFERSON GALE POHLMANN	PUMP	IR	.28	02/13/1970	A 11867		
<u>SWAN CREEK</u> S: 20 T: 5 R: 4E SALINE GRACE L KREUSCHER	PUMP	IR	.26	07/27/1955	A 7800		

See "Use" definitions and footnotes on pages 141 and 142

SURFACE WATER RIGHTS DATA
CLAIMS, APPLICATIONS, AND APPROPRIATIONS IN DOWNSTREAM ORDER
DIVISION NO. 1D

SOURCE LOCATION APPROPRIATOR	CARRIER GAGE	USE	GRANT IN CFS/AF	DATE OF PRIORITY	DOCKET/ APP. NUMBER	ANNOA.	FT. NT.
<u>SWAN CREEK</u>							
S: 28 T: 5 R: 4E SALINE CHARLES RUNTY	PUMP	IR	.43	05/19/1989	A 16807		K
S: 17 T: 5 R: 4E SALINE ELLEN M RUNTY	PUMP	IR	.39	04/04/1956	A 8460		
S: 16 T: 5 R: 4E SALINE DUANE HENDRICKSON ESTATE	PUMP	IR	.50	03/27/1975	A 13501		
VEL-LEO, INC	PUMP	IR	.70	02/09/1949	A 4428		
<u>TURKEY CREEK, TRIB. TO</u>							
S: 5 T: 4 R: 4E JEFFERSON MARVIN ZIMMERMAN	PUMP	IR	.57	02/16/1977	A 14725		
MARVIN ZIMMERMAN	PUMP	IR	.66	12/23/1974	A 13328		
S: 29 T: 5 R: 4E SALINE GEORGE H SCHERLING ET AL	PUMP	IR	.69	04/27/1972	A 12616		
LOWER BIG BLUE NRD	SWAN CREEK RES. NO. 32	ST	215.20AF	03/16/1990	A 16946		
<u>TURKEY CREEK</u>							
S: 14 T: 5 R: 4E SALINE THEODORE SCHUERMAN	PUMP	IR	.60	05/01/1954	A 6275		
S: 24 T: 5 R: 4E SALINE ALVIN A HASENOHR	PUMP	IR	.03	05/03/1935	A 2546		K
ROGER RAHE	PUMP	IR	.16	10/16/1936	A 2645		K
LIZZIE WALDO	PUMPS	IR	.53	08/27/1940	A 3243		
S: 19 T: 5 R: 5E GAGE LIZZIE WALDO	PUMP	IR	.39	12/01/1964	A 10479		
KNOLAND J PLUCKNETT	PUMP	IR	.92	06/15/1956	A 8615		
<u>TURKEY CREEK, TRIB. TO</u>							
S: 11 T: 5 R: 4E SALINE J M QUACKENBUSH	PUMP	IR	1.09	10/11/1978	A 15350		
<u>TURKEY CREEK</u>							
S: 30 T: 5 R: 5E GAGE EDWIN STOKEBRAND ESTATE	PUMP	IR	.29	10/18/1935	A 2562		K
S: 29 T: 5 R: 5E GAGE DAMKROGER FARMS, INC	PUMPS	IR	.18	08/20/1940	A 3235		K
ALICE DUNN	PUMP	IR	.14	03/18/1955	A 7242		K
<u>BLUE RIVER, BIG</u>							
S: 28 T: 5 R: 5E GAGE RALPH L BUSS	PUMP	IR	.93	03/08/1962	A 10028		
EVERETT F & BERTHA T BUSS	PUMP	IR	1.09	05/03/1957	A 9484		K
S: 3 T: 4 R: 5E GAGE KATIE DAMKROGER	PUMP	IR	.69	05/03/1955	A 7440		K
<u>SOAP CREEK</u>							
S: 22 T: 5 R: 5E GAGE LORENZ SIEMS	PUMP	IR	.26	02/28/1975	A 13453		

SURFACE WATER RIGHTS DATA
CLAIMS, APPLICATIONS, AND APPROPRIATIONS IN DOWNSTREAM ORDER
DIVISION NO. 1D

SOURCE LOCATION APPROPRIATOR	CARRIER GAGE	USE	GRANT IN CFS/AF	DATE OF PRIORITY	DOCKET/ APP. NUMBER	ANNOA.	FT. NT.
<u>SOAP CREEK</u>							
S: 27 T: 5 R: 5E GAGE ELMER KATZ	PUMP	IR	.26	06/01/1972	A 12648		
<u>BLUE RIVER, BIG, TRIB. TO</u>							
S: 18 T: 4 R: 4E JEFFERSON RICHARD FREESE	PUMP	IR	.56	08/17/1974	A 13151		
S: 17 T: 4 R: 4E JEFFERSON RICHARD FREESE	FREESE RESERVOIR NO. 1	ST	35.20AF	10/30/1974	A 13250		
<u>FREESE RESERVOIR NO. 1</u>							
S: 17 T: 4 R: 4E JEFFERSON RICHARD FREESE	PUMP	SO		10/30/1974	A 13251		
<u>BLUE RIVER, BIG, TRIB. TO</u>							
S: 9 T: 4 R: 4E JEFFERSON EUGENE BUSCH	PUMP	IR	1.04	12/04/1975	A 13892		
EUGENE BUSCH	PUMP	IR	1.14	12/04/1975	A 13891		
CORDELL KOCH	PUMP	IR	.71	07/26/1977	A 15051		
S: 10 T: 4 R: 4E JEFFERSON EDNA C KOCH	PUMP	IR	5.21	07/14/1971	A 12320		
PAUL & BETTY QUACKENBUSH	PUMP	IR	1.50	06/01/1977	A 14963		
S: 15 T: 4 R: 4E JEFFERSON GLENN H WEICHEL	PUMP	IR	1.86	12/16/1971	A 12462		
S: 14 T: 4 R: 4E JEFFERSON LEON D FREESE	PUMP	IR	.41	04/30/1971	A 12242		
S: 13 T: 4 R: 4E JEFFERSON ROBERT E BRANDT	PUMP	IR	.30	03/06/1972	A 12531		
S: 4 T: 4 R: 4E JEFFERSON ELDRED & ALEATHA GRONEMEYER	PUMP	IR	2.29	01/06/1977	A 14631		
S: 6 T: 4 R: 5E GAGE RALPH A & LUCILLE I PLIHAL	PUMP	IR	1.14	11/12/1975	A 13864		
S: 3 T: 4 R: 5E GAGE THEODORE WOLLENBURG	PUMP	IR	1.00	02/16/1977	A 14727		
S: 10 T: 4 R: 5E GAGE GERTRUDE PENNER	PUMP	IR	.77	04/26/1971	A 12238		
<u>BLUE RIVER, BIG</u>							
S: 12 T: 4 R: 5E GAGE BEATRICE CONCRETE CO	PUMP	IR	.57	04/09/1975	A 13543		
S: 13 T: 4 R: 5E GAGE LOUIS H & ELLEN ESAU JR	PUMP	IR	.91	08/26/1940	A 3241	R P-275	
LOUIS H & ELLEN ESAU JR	PUMP	IR	1.17	07/19/1954	A 6434		
LOUIE ESAU	PUMP	IR	1.63	02/02/1954	A 5924		
GLENN & EILEEN KATZ	PUMP	IR	1.09	01/09/1991	A 17042		
LOUIS H & ELLEN ESAU JR	PUMP	IR	1.43	02/21/1966	A 10780		
S: 10 T: 4 R: 6E GAGE RAYMOND SPILKER	PUMP	IR	.24	07/22/1940	A 3207		

See "Use" definitions and footnotes on pages 141 and 142

SURFACE WATER RIGHTS DATA
CLAIMS, APPLICATIONS, AND APPROPRIATIONS IN DOWNSTREAM ORDER
DIVISION NO. 1D

SOURCE LOCATION APPROPRIATOR	CARRIER GAGE	USE	GRANT IN CFS/AF	DATE OF PRIORITY	DOCKET/ APP. NUMBER	ANNOA. FT. NT.
<u>BLUE RIVER BIG</u>						
S: 18 T: 4 R: 6E GAGE CLARENCE W & HELENA R SPILKER	PUMP	IR	2.19	02/05/1958	A 9591	
S: 24 T: 4 R: 5E GAGE ELSIE E PENNER	PUMP	IR	2.01	09/13/1967	A 11251	
<u>CUB CREEK TRIB TO</u>						
S: 10 T: 3 R: 2E JEFFERSON LOWER BIG BLUE NRD	CUB CREEK RESERVOIR 17-B	ST	121.10AF	09/05/1972	A 12739	
<u>CUB CREEK RESERVOIR 17-B</u>						
S: 10 T: 3 R: 2E JEFFERSON LOWER BIG BLUE NRD	BLOBAUM-STEWART PUMPS	SO		03/21/1974	A 13001	
<u>CUB CREEK</u>						
S: 3 T: 3 R: 2E JEFFERSON LOWER BIG BLUE NRD	CUB CREEK RESERVOIR 17-A	ST	304.70AF	09/05/1972	A 12738	
<u>CUB CREEK RESERVOIR 17-A</u>						
S: 3 T: 3 R: 2E JEFFERSON LOWER BIG BLUE NRD	PUMP	SO		04/01/1975	A 13520	
LOWER BIG BLUE NRD	DEFRAIN PUMP	SO		11/15/1976	A 14554	
<u>CUB CREEK TRIB TO</u>						
S: 35 T: 4 R: 2E JEFFERSON LOWER BIG BLUE NRD	CUB CREEK RESERVOIR 17-C	ST	91.10AF	11/10/1966	A 10982	
<u>CUB CREEK RESERVOIR 17-C</u>						
S: 35 T: 4 R: 2E JEFFERSON LOWER BIG BLUE NRD	EISENHAUER-JORDENING PUMPS	SO		06/20/1968	A 11455	
<u>CUB CREEK</u>						
S: 2 T: 3 R: 2E JEFFERSON BARBER FARMS, INC	PUMP	IR	1.56	02/12/1969	A 11646	
S: 1 T: 3 R: 2E JEFFERSON HENRY A KRAUSE	PUMP	IR	.63	01/03/1966	A 10744	
<u>CUB CREEK TRIB TO</u>						
S: 12 T: 3 R: 2E JEFFERSON LOWER BIG BLUE NRD	CUB CREEK RESERVOIR 16-B	ST	101.30AF	04/12/1972	A 12587	
<u>CUB CREEK RESERVOIR 16-B</u>						
S: 12 T: 3 R: 2E JEFFERSON LOWER BIG BLUE NRD	BLOBAUM-RUHNKE PUMP	SO		03/30/1973	A 12848	
LOWER BIG BLUE NRD						
<u>CUB CREEK TRIB TO</u>						
S: 36 T: 4 R: 2E JEFFERSON LOWER BIG BLUE NRD	CUB CREEK RESERVOIR 15-B	ST	97.40AF	04/12/1972	A 12588	
<u>CUB CREEK RESERVOIR 15-B</u>						
S: 36 T: 4 R: 2E JEFFERSON LOWER BIG BLUE NRD	BLOBAUM-ZULAUF PUMPS PUMP	SO SO		03/18/1974 07/10/1991	A 13000 A 17089	K

SURFACE WATER RIGHTS DATA
CLAIMS, APPLICATIONS, AND APPROPRIATIONS IN DOWNSTREAM ORDER
DIVISION NO. 1D

SOURCE LOCATION APPROPRIATOR	CARRIER GAGE	USE	GRANT IN CFS/AF	DATE OF PRIORITY	DOCKET/APP NUMBER	ANNTA.	FT. MT.
<u>CUB CREEK TRIB TO</u> S: 7 T: 3 R: 3E JEFFERSON LOWER BIG BLUE NRD	CUB CREEK RESERVOIR 14-A	ST	636.80AF	02/22/1974	A 12987		
<u>CUB CREEK RESERVOIR 14-A</u> S: 7 T: 3 R: 3E JEFFERSON LOWER BIG BLUE NRD	PUMPS	SO		04/01/1975	A 13518		
<u>CUB CREEK TRIB TO</u> S: 31 T: 4 R: 3E JEFFERSON LOWER BIG BLUE NRD	CUB CREEK RESERVOIR 14-C	ST	113.80AF	08/04/1975	A 13704		
<u>CUB CREEK</u> S: 10 T: 3 R: 3E JEFFERSON CHARLES F & CHRISTINE M MEYER	PUMP	IR	.74	09/04/1956	A 8796		
<u>CUB CREEK TRIB TO</u> S: 22 T: 3 R: 3E JEFFERSON LOWER BIG BLUE NRD	CUB CREEK RESERVOIR 13-C	ST	247.10AF	08/04/1975	A 13703		
S: 21 T: 3 R: 3E JEFFERSON LOWER BIG BLUE NRD	CUB CREEK RESERVOIR 13-D	ST	119.20AF	04/12/1972	A 12586		
<u>CUB CREEK RESERVOIR 13-D</u> S: 21 T: 3 R: 3E JEFFERSON LOWER BIG BLUE NRD	SELLENRICK PUMP	SO		03/30/1973	A 12849		
<u>CUB CREEK</u> S: 2 T: 3 R: 3E JEFFERSON VIRGIL & MAXINE BESSLER	PUMP	IR	1.30	06/29/1976	A 14292		
<u>CUB CREEK TRIB TO</u> S: 11 T: 3 R: 3E JEFFERSON LOWER BIG BLUE NRD	CUB CREEK RESERVOIR 12-A	ST	235.30AF	07/29/1969	A 11756		
<u>CUB CREEK RESERVOIR 12-A</u> S: 12 T: 3 R: 3E JEFFERSON LOWER BIG BLUE NRD	MEYERS-SCHMIDT PUMPS	SO		09/01/1971	A 12370		
<u>CUB CREEK TRIB TO</u> S: 27 T: 4 R: 3E JEFFERSON LOWER BIG BLUE NRD	CUB CREEK RESERVOIR 12-D	ST	390.00AF	08/04/1975	A 13701		
<u>CUB CREEK RESERVOIR 12-D</u> S: 27 T: 4 R: 3E JEFFERSON LOWER BIG BLUE NRD	PUMP	SO		12/28/1978	A 15380		
<u>CUB CREEK TRIB TO</u> S: 27 T: 4 R: 3E JEFFERSON HUESKE'S INC	PUMP	IR	.77	06/04/1969	A 11718		
S: 25 T: 4 R: 3E JEFFERSON LOWER BIG BLUE NRD	CUB CREEK RESERVOIR 12-C	ST	194.90AF	07/06/1970	A 11991		
<u>CUB CREEK RESERVOIR 12-C</u> S: 25 T: 4 R: 3E JEFFERSON LOWER BIG BLUE NRD	JAMES POHLMAN PUMP	SO		03/18/1974	A 12997		

See "Use" definitions and footnotes on pages 141 and 142

SURFACE WATER RIGHTS DATA
CLAIMS, APPLICATIONS, AND APPROPRIATIONS IN DOWNSTREAM ORDER
DIVISION NO. 1D

SOURCE LOCATION APPROPRIATOR	CARRIER GAGE	USE	GRANT IN CFS/AF	DATE OF PRIORITY	DOCKET/ APP. NUMBER	ANNOA. FT. NT.
<u>CUB CREEK TRIB. TO</u> S: 2 T: 3 R: 3E JEFFERSON VIRGIL & MAXINE BESSLER	PUMP	IR	.17	08/18/1975	A 13743	
<u>CUB CREEK</u> S: 5 T: 3 R: 4E JEFFERSON L L NIDER ESTATE	PUMP	IR	.49	02/20/1975	A 13438	
<u>CUB CREEK TRIB. TO</u> S: 38 T: 4 R: 4E JEFFERSON LOWER BIG BLUE NRD	CUB CREEK RESERVOIR 10-A	ST	226.20AF	07/06/1970	A 11992	
<u>CUB CREEK RESERVOIR 10-A</u> S: 39 T: 4 R: 4E JEFFERSON LOWER BIG BLUE NRD	ARMIN VOGT PUMP	SO		03/18/1974	A 12998	
<u>CUB CREEK TRIB. TO</u> S: 7 T: 3 R: 4E JEFFERSON LOWER BIG BLUE NRD	CUB CREEK RESERVOIR 10-C	ST	68.80AF	05/07/1968	A 11413	
<u>CUB CREEK RESERVOIR 10-C</u> S: 7 T: 3 R: 4E JEFFERSON LOWER BIG BLUE NRD	MEYER-EGGERLING PUMP	SO		01/29/1976	A 13968	
<u>CUB CREEK TRIB. TO</u> S: 4 T: 3 R: 4E JEFFERSON LOWER BIG BLUE NRD	CUB CREEK RESERVOIR 9-B	ST	213.20AF	08/26/1977	A 15094	
<u>CUB CREEK TRIB. TO</u> S: 16 T: 3 R: 4E JEFFERSON LOWER BIG BLUE NRD	CUB CREEK RESERVOIR 8-B	ST	127.20AF	05/07/1968	A 11412	
<u>CUB CREEK RESERVOIR 8-B</u> S: 16 T: 3 R: 4E JEFFERSON LOWER BIG BLUE NRD	OSCAR ROSENTHAL PUMP	SO		09/01/1971	A 12371	
<u>CUB CREEK TRIB. TO</u> S: 15 T: 3 R: 4E JEFFERSON LOWER BIG BLUE NRD	CUB CREEK RESERVOIR 8-C	ST	207.30AF	08/26/1977	A 15095	
<u>CUB CREEK TRIB. TO</u> S: 11 T: 3 R: 4E JEFFERSON LOWER BIG BLUE NRD	CUB CREEK RESERVOIR G-7	ST	20.90AF	08/26/1977	A 15093	
<u>CUB CREEK</u> S: 1 T: 3 R: 4E JEFFERSON OSCAR REIMER	PUMP	IR	1.60	03/07/1975	A 13463	
<u>CUB CREEK</u> S: 36 T: 4 R: 4E JEFFERSON ROGER CLAASSEN KLAR FARM, INC	PUMP	IR	1.30	08/09/1972	A 12718	
<u>CUB CREEK TRIB. TO</u> S: 13 T: 4 R: 4E JEFFERSON ERWIN BLOME	PUMP	IR	1.14	07/27/1972	A 12697	
<u>CUB CREEK TRIB. TO</u> S: 20 T: 4 R: 5E GAGE LORENZ WOLLENBURG	WOLLENBURG RESERVOIR	ST	4.98AF	11/28/1969	A 11827	

SURFACE WATER RIGHTS DATA
CLAIMS, APPLICATIONS, AND APPROPRIATIONS IN DOWNSTREAM ORDER
DIVISION NO. 1D

SOURCE LOCATION APPROPRIATOR	CARRIER GAGE	USE	GRANT IN CFS/AF	DATE OF PRIORITY	DOCKET/ APP NUMBER	ANNO TA.	FT. NT.
<u>CUB CREEK</u>							
S: 29 T: 4 R: 5E GAGE RONALD J & CARLYN J KOENIG	PUMP	IR	.70	07/27/1959	A 9740		
S: 28 T: 4 R: 5E GAGE G ROSS REIMER HAROLD W REIMER	PUMP REIMER RESERVOIR	IR ST	2.21 25.00AF	07/29/1971 07/29/1971	A 12339 A 12340		
S: 27 T: 4 R: 5E GAGE THIMM & SONS	PUMP	IR	.83	02/16/1977	A 14726		
<u>CUB CREEK, TRIB. TO</u>							
S: 34 T: 4 R: 5E GAGE LOWER BIG BLUE NRD LOWER BIG BLUE NRD	CUB CREEK RESERVOIR G-6 CUB CREEK RES. G-1 & G-1A	ST ST	26.80AF 17.10AF	04/09/1971 04/09/1971	A 12217 A 12218		
<u>CUB CREEK</u>							
S: 24 T: 4 R: 5E GAGE EDWIN L GRAFF ROBERT L GRAFF ET AL LYNN D STEVENS	PUMP PUMP PUMP	IR IR IR	.66 1.86 .13	03/09/1957 06/03/1970 01/15/1968	A 9316 A 11955 A 11313		
<u>CUB CREEK, TRIB. TO</u>							
S: 23 T: 4 R: 5E GAGE DESSA STEVENS	PUMP	IR	.33	08/20/1970	A 12063		
<u>CUB CREEK</u>							
S: 24 T: 4 R: 5E GAGE ELSIE E PENNER	PUMP	IR	.44	04/09/1975	A 13542		
<u>BLUE RIVER, BIG</u>							
S: 24 T: 4 R: 5E GAGE THEODORE GOOSSEN	PUMP	IR	1.86	07/19/1972	A 12688		
S: 19 T: 4 R: 6E GAGE HAROLD R & ELAINE J PENNER HAROLD R & ELAINE J PENNER H R L FARMS HAROLD R & ELAINE J PENNER MARIE E PENNER	PUMP PUMP PUMP PUMP PUMP	IR IR IR IR IR	2.13 .06 1.14 5.00 1.13	03/28/1975 03/28/1975 08/24/1979 07/30/1956 06/24/1971	A 13508 A 13509 A 15587 A 8761 A 12303		
<u>BOTTLE CREEK</u>							
S: 2 T: 3 R: 5E GAGE CHARLES WITULSKI	PUMP	IR	.47	01/29/1976	A 13971		
<u>BLUE RIVER, BIG</u>							
S: 30 T: 4 R: 6W GAGE SCOTT A WIENS	PUMP	IR	1.14	12/05/1991	A 17131		
S: 30 T: 4 R: 6E GAGE KENNETH J ZIMMERMAN	PUMP	IR	2.81	02/27/1975	A 13447		
S: 29 T: 4 R: 6E GAGE L INEWEBER & DORN	PUMP	IR	.93	07/20/1964	A 10397		

See "Use" definitions and footnotes on pages 141 and 142

SURFACE WATER RIGHTS DATA
CLAIMS, APPLICATIONS, AND APPROPRIATIONS IN DOWNSTREAM ORDER
DIVISION NO. 1D

SOURCE LOCATION APPROPRIATOR	CARRIER GAGE	USE	GRANT IN CFS/AF	DATE OF PRIORITY	DOCKET/ APP. NUMBER	ANNOA.	FT. NT.
<u>BLUE RIVER, BIG TRIB. TO</u> S: 5 T: 4 R: 6E GAGE GRACE A EBBERS	EBBERS RESERVOIR NO. 1	ST	85.20AF	07/24/1970	A 12039		
<u>EBBERS RESERVOIR NO. 1</u> S: 5 T: 4 R: 6E GAGE GRACE A EBBERS	PUMP	SO		07/24/1970	A 12031		
<u>BLUE RIVER, BIG</u> S: 29 T: 4 R: 6E GAGE HAROLD H ENSZ	PUMP	IR	.62	10/08/1953	A 5634		
<u>HAROLD H ENSZ</u> HAROLD H ENSZ	PUMP	IR	1.01	08/18/1978	A 15324		
<u>BLUE RIVER, BIG TRIB. TO</u> S: 6 T: 3 R: 6E GAGE WILLIAM SCULLY TRUST	S E C C POND	ST	19.60AF	06/30/1988	A 16678		
<u>BLUE RIVER, BIG</u> S: 32 T: 4 R: 6E GAGE RONALD L BIRD	PUMP	IR	.10	08/18/1969	A 11770		
<u>S: 33 T: 4 R: 6E GAGE</u> MINART INC	PUMP	IR	.29	08/02/1954	A 6556		K
<u>INDIAN CREEK, TRIB. TO</u> S: 3 T: 6 R: 6E GAGE LOWER BIG BLUE NRD	LITTLE INDIAN RES. 1-A	ST	27.90AF	04/02/1976	A 14143		
<u>S: 15 T: 6 R: 6E GAGE</u> LOWER BIG BLUE NRD	LITTLE INDIAN CREEK RES. 1-D	ST	34.70AF	06/04/1973	A 12880		
<u>INDIAN CREEK, LITTLE, RESERVOIR 1-D</u> S: 15 T: 6 R: 6E GAGE LOWER BIG BLUE NRD	SCHLAKE PUMP	SO		03/21/1974	A 13802		
<u>INDIAN CREEK, TRIB. TO</u> S: 18 T: 6 R: 7E GAGE GENERAL AGRICULTURAL SERVICES, LTD	INDIAN CREEK RES. 6-C	ST	34.00AF	12/08/1958	A 9663		
<u>GENERAL AGRICULTURAL SERVICES, LTD</u> S: 19 T: 6 R: 7E GAGE GENERAL AGRICULTURAL SERVICES, LTD	INDIAN CREEK RES. 6-B	ST	14.00AF	12/08/1958	A 9664		
<u>INDIAN CREEK</u> S: 30 T: 6 R: 7E GAGE DAVID O BOESIGER	INDIAN CREEK RES. 6-A	ST	21.00AF	03/03/1955	A 7183		
<u>BOESIGER RESERVOIR</u> S: 38 T: 6 R: 7E GAGE DAVID O BOESIGER	BOESIGER RESERVOIR	ST	76.00AF	05/21/1954	A 6316		
<u>INDIAN CREEK, TRIB. TO</u> S: 36 T: 6 R: 6E GAGE ERVIN SCHERNIKAU	PUMP	SO		05/21/1954	A 8670		
	SCHERNIKAU RESERVOIR	ST	20.00AF	11/19/1956	A 8983		

SURFACE WATER RIGHTS DATA
CLAIMS, APPLICATIONS, AND APPROPRIATIONS IN DOWNSTREAM ORDER
DIVISION NO. 1D

SOURCE LOCATION APPROPRIATOR	CARRIER GAGE	USE	GRANT IN CFS/AF	DATE OF PRIORITY	DOCKET/APP NUMBER	ANNOA. FT. NT.
<u>SCHERNIKAU RESERVOIR</u>						
S: 36 T: 6 R: 6E GAGE ERVIN SCHERNIKAU	PUMP	SO		11/19/1956	A 9469	
<u>INDIAN CREEK, TRIB. TO</u>						
S: 21 T: 6 R: 6E GAGE LOWER BIG BLUE NRD	LITTLE INDIAN CREEK RES. 3-D	ST	41.03AF	08/24/1966	A 10940	
<u>INDIAN CREEK, LITTLE, RESERVOIR 3-D</u>						
S: 21 T: 6 R: 6E GAGE LOWER BIG BLUE NRD	SPIPKER & TALLEY PUMPS	SO		08/24/1966	A 10941	
<u>TOWN CREEK, TRIB. TO</u>						
S: 7 T: 5 R: 7E GAGE GENERAL AGRICULTURAL SERVICES, LTD	INDIAN CREEK RES. 9-B	ST	15.00AF	12/16/1958	A 9669	
S: 12 T: 5 R: 6E GAGE GENERAL AGRICULTURAL SERVICES, LTD	INDIAN CREEK RES. 9-A	ST	38.00AF	12/16/1958	A 9668	
S: 13 T: 5 R: 6E GAGE GENERAL AGRICULTURAL SERVICES, LTD	INDIAN CREEK RES. 9-11	ST	11.00AF	12/16/1958	A 9667	
S: 24 T: 5 R: 6E GAGE GENERAL AGRICULTURAL SERVICES, LTD	INDIAN CREEK RES. 9-D	ST	20.00AF	12/16/1958	A 9670	
S: 24 T: 5 R: 6E GAGE GENERAL AGRICULTURAL SERVICES, LTD	INDIAN CREEK RES. 9-24	ST	5.00AF	04/17/1959	A 9721	
<u>INDIAN CREEK</u>						
S: 15 T: 4 R: 6E GAGE J LUTHER HOYLE	PUMP	IR	1.91	11/29/1984	A 16346	
S: 22 T: 4 R: 6E GAGE GARY L CARSTENS	PUMP	IR	1.04	06/13/1984	A 16322	
ALVIN MILLER	PUMP	IR	.45	11/29/1984	A 16347	
<u>BLUE RIVER, BIG, TRIB. TO</u>						
S: 6 T: 3 R: 6E GAGE S C C FOUNDATION	S E C C POND #2	ST	13.00AF	11/03/1994	A 17415	
S: 4 T: 3 R: 6E GAGE LAVERNA DUSENBERY	DUSENBERY-DOYLE RES. BIG BLUE RIVER AT BEATRICE, NE	ST	75.00AF	10/17/1978	A 15351	#
S: 10 T: 3 R: 6E GAGE JOHN F ABRAHAMS	PUMP	IR	.20	04/03/1931	A 2196	
<u>BLUE RIVER, BIG</u>						
S: 2 T: 3 R: 6E GAGE TYSER & ZIEGLER	PUMPS	IR	.15	07/14/1955	A 7762	
MAGDALENE ANDREAS	PUMP	IR	1.99	07/05/1974	A 13664	K
S: 1 T: 3 R: 6E GAGE WILLIAM E & MARY GOOSSEN	PUMP	IR	.29	10/13/1953	A 5640	
<u>BEAR CREEK, TRIB. TO</u>						
S: 21 T: 5 R: 6E GAGE LOWER BIG BLUE NRD	BEAR CREEK RESERVOIR 7-J	ST	97.70AF	11/28/1969	A 11828	

See "Use" definitions and footnotes on pages 141 and 142

SURFACE WATER RIGHTS DATA
CLAIMS, APPLICATIONS, AND APPROPRIATIONS IN DOWNSTREAM ORDER
DIVISION NO. 1D

SOURCE LOCATION APPROPRIATOR	CARRIER GAGE	USE	GRANT IN CFS/AF	DATE OF PRIORITY	DOCKET/ APP. NUMBER	ANNOA. FT. NT.
<u>BEAR CREEK RESERVOIR 7-J</u> S: 21 T: 5 R: 8E GAGE LOWER BIG BLUE NRD	PARDE PUMP	SO		02/18/1971	A 12165	
<u>BEAR CREEK TRIB TO</u> S: 17 T: 5 R: 8E GAGE LOWER BIG BLUE NRD	BEAR CREEK RESERVOIR 7-G	ST	52.00AF	05/03/1976	A 14201	
S: 19 T: 5 R: 8E GAGE LOWER BIG BLUE NRD	BEAR CREEK RESERVOIR 7-F	ST	83.90AF	09/23/1971	A 12386	
S: 13 T: 5 R: 7E GAGE LOWER BIG BLUE NRD	BEAR CREEK RESERVOIR 7-E	ST	60.90AF	02/28/1975	A 13451	
S: 23 T: 5 R: 7E GAGE LOWER BIG BLUE NRD	BEAR CREEK RESERVOIR 7-B	ST	64.40AF	02/07/1967	A 11839	
<u>BEAR CREEK RESERVOIR 7-B</u> S: 23 T: 5 R: 7E GAGE LOWER BIG BLUE NRD	DEBUHR-HARMS PUMP	SO		04/28/1970	A 11924	
<u>BEAR CREEK TRIB TO</u> S: 25 T: 5 R: 7E GAGE LOWER BIG BLUE NRD	BEAR CREEK RESERVOIR 7-C	ST	38.60AF	11/28/1969	A 11829	
<u>BEAR CREEK RESERVOIR 7-C</u> S: 25 T: 5 R: 7E GAGE LOWER BIG BLUE NRD	JURGENS PUMP	SO		07/06/1971	A 12317	
<u>BEAR CREEK</u> S: 26 T: 5 R: 7E GAGE EDWARD G & BERNICE L PARDE	PUMP	IR	2.13	12/30/1964	A 10494	
S: 27 T: 5 R: 7E GAGE THEES EHMEN	PUMP	IR	.60	05/09/1977	A 14935	
<u>BEAR CREEK TRIB TO</u> S: 27 T: 5 R: 7E GAGE LOWER BIG BLUE NRD	BEAR CREEK RESERVOIR 7-D	ST	98.23AF	11/06/1964	A 10465	
<u>BEAR CREEK RESERVOIR 7-D</u> S: 27 T: 5 R: 7E GAGE LOWER BIG BLUE NRD	THEES EHMEN PUMP	SO		06/17/1969	A 11728	
<u>BEAR CREEK</u> S: 34 T: 5 R: 7E GAGE GEORGE G DORN ESTATE	PUMP	IR	.43	02/19/1957	A 9226	
<u>BEAR CREEK TRIB TO</u> S: 33 T: 5 R: 7E GAGE LOWER BIG BLUE NRD	BEAR CREEK RESERVOIR 6-A	ST	32.50AF	08/04/1975	A 13702	
S: 6 T: 4 R: 8E GAGE LOWER BIG BLUE NRD	BEAR CREEK RESERVOIR 8-C	ST	92.00AF	08/04/1975	A 13705	
S: 11 T: 4 R: 7E GAGE LOWER BIG BLUE NRD	BEAR CREEK RESERVOIR 8-B	ST	68.30AF	04/18/1966	A 10834	

SURFACE WATER RIGHTS DATA
CLAIMS, APPLICATIONS, AND APPROPRIATIONS IN DOWNSTREAM ORDER
DIVISION NO. 10

SOURCE LOCATION APPROPRIATOR	CARRIER GAGE	USE	GRANT IN CFS/AF	DATE OF PRIORITY	DOCKET/ APP. NUMBER	ANNTA.	FT. NT.
<u>BEAR CREEK RESERVOIR 8-B</u> S: 11 T: 4 R: 7E GAGE LOWER BIG BLUE NRD	BUSBOOM PUMPS	SO		06/17/1969	A 11729		
<u>BEAR CREEK TRIB. TO</u> S: 9 T: 4 R: 7E GAGE LOWER BIG BLUE NRD	BEAR CREEK RESERVOIR 6-B	ST	92.50AF	04/18/1966	A 10833		
<u>PIERCE CREEK TRIB. TO</u> S: 33 T: 6 R: 7E GAGE LOWER BIG BLUE NRD	BEAR CREEK RESERVOIR 4-A	ST	155.50AF	05/22/1968	A 11430		
<u>BEAR CREEK RESERVOIR 4-A</u> S: 33 T: 6 R: 7E GAGE LOWER BIG BLUE NRD	C BUSBOOM PUMPS	SO		04/28/1970	A 11926		
<u>PIERCE CREEK TRIB. TO</u> S: 4 T: 5 R: 7E GAGE LOWER BIG BLUE NRD	BEAR CREEK RESERVOIR 4-C	ST	54.80AF	05/22/1968	A 11431		
S: 11 T: 5 R: 7E GAGE LOWER BIG BLUE NRD	BEAR CREEK RESERVOIR 5-B	ST	43.90AF	10/21/1974	A 13244		
S: 10 T: 5 R: 7E GAGE LOWER BIG BLUE NRD	BEAR CREEK RESERVOIR 5-A	ST	112.70AF	10/21/1974	A 13243		
S: 20 T: 5 R: 7E GAGE LOWER BIG BLUE NRD	BEAR CREEK RESERVOIR 3-B	ST	30.40AF	11/03/1967	A 11270		
S: 21 T: 5 R: 7E GAGE LOWER BIG BLUE NRD	BEAR CREEK RESERVOIR 3-C	ST	60.00AF	11/22/1967	A 11279		
S: 30 T: 5 R: 7E GAGE LOWER BIG BLUE NRD	BEAR CREEK RESERVOIR 3-A	ST	77.30AF	02/07/1967	A 11038		
<u>BEAR CREEK RESERVOIR 3-A</u> S: 30 T: 5 R: 7E GAGE LOWER BIG BLUE NRD	F DAUBENDIEK PUMPS	SO		04/28/1970	A 11925		
<u>PIERCE CREEK</u> S: 31 T: 5 R: 7E GAGE FRED DAUBENDIEK	PUMP	IR	.59	06/12/1969	A 11726		
S: 6 T: 4 R: 7E GAGE WILLIAM D ZIMMERMAN	PUMP	IR	1.20	02/04/1957	A 9163		
<u>BEAR CREEK</u> S: 7 T: 4 R: 7E GAGE DUANE PARDE	PUMP	IR	.84	03/03/1989	A 16751		
RICHARD BAEHR	PUMP	IR	.71	08/11/1969	A 11765		
<u>BEAR CREEK TRIB. TO</u> S: 12 T: 4 R: 6E GAGE LOWER BIG BLUE NRD	BEAR CREEK RESERVOIR 2-B	ST	128.20AF	12/08/1972	A 12775		
S: 18 T: 4 R: 7E GAGE LOWER BIG BLUE NRD	BEAR CREEK RESERVOIR 2-A	ST	111.90AF	12/08/1972	A 12774		

See "Use" definitions and footnotes on pages 141 and 142

SURFACE WATER RIGHTS DATA
CLAIMS, APPLICATIONS, AND APPROPRIATIONS IN DOWNSTREAM ORDER
DIVISION NO. 1D

SOURCE LOCATION APPROPRIATOR	CARRIER GAGE	USE	GRANT IN CFS/AF	DATE OF PRIORITY	DOCKET/ APP. NUMBER	ANNOA. FT. NT.
<u>BEAR CREEK</u>						
S: 26 T: 4 R: 6E GAGE JAMES A & LO IDA F THORNBURG	PUMP	IR	.96	02/11/1976	A 14015	
S: 25 T: 4 R: 6E GAGE RENKEN W & AMANDA LENEIS	PUMP	IR	1.60	07/12/1968	A 11485	
S: 36 T: 4 R: 6E GAGE DEPARTMENT OF INSTITUTIONS	PUMPS	IR	.95	04/22/1928	A 2810	
DEPARTMENT OF INSTITUTIONS	PUMP	IR	5.23	01/10/1957	A 9892	
<u>BEAR CREEK TRIB. TO</u>						
S: 25 T: 4 R: 6E GAGE DEAN THORNBURG	THORNBURG RESERVOIR NO. 1	ST	41.20AF	08/03/1979	A 15539	
<u>THORNBURG RESERVOIR NO. 1</u>						
S: 25 T: 4 R: 6E GAGE DEAN THORNBURG	PUMP	SO		03/26/1980	A 15634	
<u>BEAR CREEK TRIB. TO</u>						
S: 29 T: 4 R: 7E GAGE LOWER BIG BLUE NRD	BEAR CREEK RESERVOIR 2-1	ST	26.80AF	12/23/1970	A 12131	
<u>BEAR CREEK</u>						
S: 7 T: 3 R: 6E GAGE HERBERT H ZIMMERMAN	PUMP	IR	.41	01/27/1978	A 15176	
<u>BLUE RIVER, BIG</u>						
S: 12 T: 3 R: 6E GAGE ALVIN & SENA DORN	PUMP	IR	2.61	04/08/1976	A 14169	
S: 7 T: 3 R: 7E GAGE HERMANNF BUSS ESTATE	PUMP	IR	1.69	03/23/1961	A 9913	
WILLIAM E & MARY GOOSSEN	PUMP	IR	.09	04/24/1940	A 3142	
S: 13 T: 3 R: 6E GAGE WILLIAM E & MARY GOOSSEN	PUMP	IR	.83	09/14/1955	A 8122	K
<u>CEDAR CREEK</u>						
S: 9 T: 4 R: 8E GAGE LOWER BIG BLUE NRD	CEDAR CREEK RESERVOIR 9-A	ST	227.00AF	02/16/1977	A 14728	
<u>CEDAR CREEK TRIB. TO</u>						
S: 8 T: 4 R: 8E GAGE LOWER BIG BLUE NRD	CEDAR CREEK RESERVOIR 9-F	ST	31.20AF	05/03/1977	A 14926	
S: 24 T: 4 R: 7E GAGE LOWER BIG BLUE NRD	CEDAR CREEK RESERVOIR 9-B	ST	107.80AF	08/22/1969	A 11778	
<u>CEDAR CREEK RESERVOIR 9-B</u>						
S: 24 T: 4 R: 7E GAGE LOWER BIG BLUE NRD	E MILLER PUMPS	SO		08/22/1969	A 11780	
<u>CEDAR CREEK TRIB. TO</u>						
S: 23 T: 4 R: 7E GAGE LOWER BIG BLUE NRD	CEDAR CREEK RESERVOIR 9-E	ST	57.40AF	08/22/1969	A 11779	

SURFACE WATER RIGHTS DATA
CLAIMS, APPLICATIONS, AND APPROPRIATIONS IN DOWNSTREAM ORDER
DIVISION NO. 1D

SOURCE LOCATION APPROPRIATOR	CARRIER GAGE	USE	GRANT IN CFS/AF	DATE OF PRIORITY	DOCKET/ APP. NUMBER	ANNOA.	FT. NT.
<u>CEDAR CREEK RESERVOIR 9-F</u> S: 23 T: 4 R: 7E GAGE LOWER BIG BLUE NRD CEDAR CREEK	ELMER SCHUSTER PUMP	SO		08/22/1969	A 11781		
S: 35 T: 4 R: 7E GAGE GARY L CARSTENS <u>CEDAR CREEK TRIB. TO</u>	PUMP	IR	.94	08/18/1981	A 15962		
S: 27 T: 4 R: 7E GAGE LOWER BIG BLUE NRD S: 34 T: 4 R: 7E GAGE LOWER BIG BLUE NRD	CEDAR CREEK RESERVOIR 9-C ST	ST	108.20AF	08/31/1976	A 14432		
<u>CEDAR CREEK RESERVOIR 9-D</u> S: 34 T: 4 R: 7E GAGE LOWER BIG BLUE NRD CEDAR CREEK	CEDAR CREEK RESERVOIR 9-D ST	ST	82.88AF	09/21/1970	A 12082		
S: 10 T: 3 R: 7E GAGE HARVEY CRAMER S: 9 T: 3 R: 7E GAGE IDEUS, MORRIS, GERDES	PUMP	IR	1.19	03/12/1976	A 14088		
<u>BLUE RIVER BIG</u> S: 18 T: 3 R: 7E GAGE HOMER H & ALMA R SEITZ WILLIAM E & MARY GOOSSEN HOMER H & ALMA R SEITZ	PUMP	IR	9.34	08/04/1983	A 16224		
S: 13 T: 3 R: 6E GAGE LOUIS & MARTHA GOOSSEN WILLIAM E & MARY GOOSSEN	PUMP	IR	2.23	02/16/1990	A 16928		
S: 24 T: 3 R: 6E GAGE C A ANDERSON C A ANDERSON	PUMP	IR	3.17	02/07/1969	A 11636		
S: 19 T: 3 R: 7E GAGE JOHN D REMMERS JOHN D REMMERS JOHN D REMMERS	PUMP	IR	2.01	12/27/1974	A 13334		
S: 30 T: 3 R: 7E GAGE WILLIAM J HAMM ROBERT W & MILDRED A BERNARD	PUMP	IR	1.14	03/12/1976	A 14090		
S: 20 T: 3 R: 7E GAGE ARNOLD F BEHRENS	PUMP	IR	1.29	08/18/1981	A 15963		K
S: 29 T: 3 R: 7E GAGE ARTHUR J & MARTHA L ZARYBNICKY JOHN BAEHR	PUMP	IR	.41	07/24/1934	A 2438		
ARTHUR J & MARTHA L ZARYBNICKY ARTHUR J & MARTHA L ZARYBNICKY	PUMP	IR	.76	02/23/1956	A 8373		
	PUMP	IR	2.07	01/16/1976	A 13946		
	PUMP	IR	1.97	02/07/1964	A 10303		
	PUMP	IR	.73	01/17/1973	A 12792		
	PUMP	IR	.50	04/18/1989	A 16769		K
	PUMP	IR	1.36	11/22/1955	A 8261		
	PUMP	IR	.57	03/18/1955	A 7241		K
	PUMP	IR	.27	04/27/1956	A 8522		
	PUMP	IR	1.08	06/21/1956	A 8635		
	PUMP	IR	.19	01/04/1949	A 4416		
	PUMP	IR	.28	04/09/1971	A 12219		

See "Use" definitions and footnotes on pages 141 and 142

SURFACE WATER RIGHTS DATA
CLAIMS, APPLICATIONS, AND APPROPRIATIONS IN DOWNSTREAM ORDER
DIVISION NO. 1D

SOURCE LOCATION APPROPRIATOR	CARRIER GAGE	USE	GRANT IN CFS/AF	DATE OF PRIORITY	DOCKET/ APP. NUMBER	ANNOA. NT.	FT. NT.
<u>BLUE RIVER, BIG</u>							
S: 29 T: 3 R: 7E GAGE THEODORE R LEITTSCHUCK	PUMP	IR	.17	02/23/1981	A 15772		K
S: 5 T: 2 R: 7E GAGE VIOLA HUTCHINSON	PUMP	IR	5.07	07/10/1974	A 13070		
JOSEPH W CRANE	PUMP	IR	2.31	07/01/1964	A 10389		
VIOLA HUTCHINSON	PUMP	IR	2.29	12/02/1975	A 13887		
<u>MUD CREEK, TRIB. TO</u>							
S: 1 T: 3 R: 8E GAGE LOWER BIG BLUE NRD	MUD CREEK RESERVOIR 2-H	ST	87.40AF	04/06/1965	A 10607		
<u>MUD CREEK RESERVOIR 2-H</u>							
S: 1 T: 3 R: 8E GAGE LOWER BIG BLUE NRD	LENERS PUMP	SO		03/30/1973	A 12850		
<u>MUD CREEK, TRIB. TO</u>							
S: 23 T: 4 R: 8E GAGE LOWER BIG BLUE NRD	MUD CREEK RESERVOIR 2-D	ST	50.70AF	06/26/1964	A 10388		
<u>MUD CREEK RESERVOIR 2-D</u>							
S: 23 T: 4 R: 8E GAGE LOWER BIG BLUE NRD	PUMP	SO		11/15/1976	A 14553		
<u>MUD CREEK, TRIB. TO</u>							
S: 22 T: 4 R: 8E GAGE LOWER BIG BLUE NRD	MUD CREEK RESERVOIR 2-C	ST	71.10AF	04/06/1965	A 10605		
S: 33 T: 4 R: 8E GAGE LOWER BIG BLUE NRD	MUD CREEK RESERVOIR 5-A	ST	124.79AF	04/06/1965	A 10604		
<u>MUD CREEK RESERVOIR 5-A</u>							
S: 33 T: 4 R: 8E GAGE LOWER BIG BLUE NRD	LENERS PUMP	SO		03/12/1976	A 14089		
<u>MUD CREEK</u>							
S: 36 T: 4 R: 7E GAGE LOWER BIG BLUE NRD	MUD CREEK RESERVOIR 2-A	ST	252.80AF	08/06/1970	A 12054		
S: 22 T: 3 R: 7E GAGE ALFRED DAUBENDIEK JR	DAUBENDIEK RES. NO. 1	SS	8.40AF	08/10/1981	A 15960	A-15414	B
<u>MUD CREEK, TRIB. TO</u>							
S: 22 T: 3 R: 7E GAGE ALFRED DAUBENDIEK JR	PUMP	IR	.10	03/29/1977	A 14862		
ALFRED DAUBENDIEK JR	DAUBENDIEK RES. NO. 1	ST	8.40AF	02/07/1979	A 15414		
<u>DAUBENDIEK RESERVOIR NO. 1</u>							
S: 22 T: 3 R: 7E GAGE ALFRED DAUBENDIEK JR	PUMP	SI		01/17/1980	A 15609	A-14862	
ALFRED DAUBENDIEK JR	PUMP	SO		01/17/1980	A 15609		
<u>MUD CREEK</u>							
S: 22 T: 3 R: 7E GAGE ALFRED DAUBENDIEK JR	PUMP	IR	1.04	01/05/1977	A 14628		

SURFACE WATER RIGHTS DATA
CLAIMS, APPLICATIONS, AND APPROPRIATIONS IN DOWNSTREAM ORDER
DIVISION NO. 10

SOURCE LOCATION APPROPRIATOR	CARRIER GAGE	USE	GRANT IN CFS/AF	DATE OF PRIORITY	DOCKET/ APP. NUMBER	ANNOA.	FT. NT.
<u>BLOODY RUN, TRIB. TO</u>							
S: 9 T: 3 R: 8E GAGE							
LOWER BIG BLUE NRD	MUD CREEK RESERVOIR 4-E	ST	77.80AF	04/06/1965	A 10603		
S: 16 T: 3 R: 8E GAGE							
LOWER BIG BLUE NRD	MUD CREEK RESERVOIR 4-D	ST	57.23AF	04/06/1965	A 10602		
S: 21 T: 3 R: 8E GAGE							
LOWER BIG BLUE NRD	MUD CREEK RESERVOIR 4-C	ST	71.39AF	04/06/1965	A 10601		
<u>BLOODY RUN</u>							
S: 13 T: 3 R: 7E GAGE							
LOWER BIG BLUE NRD	MUD CREEK RESERVOIR 4-J	ST	1824.95AF	06/19/1967	A 11177		
<u>BLOODY RUN, TRIB. TO</u>							
S: 12 T: 3 R: 7E GAGE							
LOWER BIG BLUE NRD	MUD CREEK RESERVOIR 4-B	ST	37.90AF	04/07/1971	A 12211		
<u>MUD CREEK</u>							
S: 22 T: 3 R: 7E GAGE							
ALFRED DAUBENDIEK JR	DAUBENDIEK PIT	ST	31.00AF	08/10/1981	A 15961		
<u>MUD CREEK, TRIB. TO</u>							
S: 21 T: 3 R: 7E GAGE							
ALFRED DAUBENDIEK JR	PUMP	IR	.94	01/17/1980	A 15610		
<u>MUD CREEK</u>							
S: 34 T: 3 R: 7E GAGE							
CLARENCE L MCKINZIE	MCKINZIE RESERVOIR NO. 1	ST	.53AF	03/16/1978	A 15205		
<u>MUD CREEK, TRIB. TO</u>							
S: 35 T: 3 R: 7E GAGE							
LOWER BIG BLUE NRD	MUD CREEK RESERVOIR 3-A	ST	161.06AF	04/06/1965	A 10606		
S: 34 T: 3 R: 7E GAGE							
ALFRED DAUBENDIEK JR	PUMP	IR	.46	01/30/1989	A 16742		
<u>BLUE RIVER, BIG</u>							
S: 8 T: 2 R: 7E GAGE							
LARRY FRERICHS	PUMP	IR	1.50	05/07/1982	A 16102		
S: 9 T: 2 R: 7E GAGE							
BERTHA ANNA TRUMP	PUMP	IR	.56	08/02/1955	A 7857		
LYNN L HARDEN	PUMP	IR	1.36	05/12/1966	A 10845		
S: 17 T: 2 R: 7E GAGE							
FLORENCE E MARPLES	PUMP	IR	2.31	03/17/1965	A 10571		
FLORENCE E MARPLES	PUMP	IR	.21	07/27/1955	A 7802		K
FLORENCE E MARPLES	PUMP	IR	.91	12/27/1971	A 12469		
ROLAND F DORN	BLUE SPRINGS PLANT	PR	450.00	/ / 1868	D 1047		
ROLAND F DORN	BLUE SPRINGS PLANT	DG		11/07/1922	A 1692	D-1047	
ROLAND F DORN	BLUE SPRINGS PLANT	DG		12/15/1922	A 1698	D-1047	
<u>BILL'S CREEK</u>							
S: 2 T: 2 R: 6E GAGE							
GEORGE E & GAROLDENE A PINKERTON	PUMP	IR	.30	08/23/1956	A 8766		K

SURFACE WATER RIGHTS DATA
CLAIMS, APPLICATIONS, AND APPROPRIATIONS IN DOWNSTREAM ORDER
DIVISION NO. 1D

SOURCE LOCATION APPROPRIATOR	CARRIER GAGE	USE	GRANT IN CFS/AF	DATE OF PRIORITY	DOCKET/ APP. NUMBER	ANNOA. FT. NT.
<u>BILL'S CREEK</u> S: 11 T: 2 R: 6E GAGE ALLINGTON FARMS	PUMP	IR	.50	01/29/1957	A 9149	
<u>INDIAN CREEK, BIG TRIB. TO</u> S: 6 T: 2 R: 4E JEFFERSON LOWER BIG BLUE NRD	BIG INDIAN CREEK RES. 10-A	ST	178.80AF	01/03/1966	A 10742	
<u>INDIAN CREEK, BIG RESERVOIR 10-A</u> S: 6 T: 2 R: 4E JEFFERSON LOWER BIG BLUE NRD	SASSE PUMP	SO		01/16/1969	A 11616	
<u>INDIAN CREEK, BIG TRIB. TO</u> S: 16 T: 2 R: 4E JEFFERSON LOWER BIG BLUE NRD	BIG INDIAN CREEK RES. 9-B	ST	89.80AF	01/12/1965	A 10508	
<u>INDIAN CREEK, BIG RESERVOIR 9-B</u> S: 9 T: 2 R: 4E JEFFERSON LOWER BIG BLUE NRD	PUMP	SO		04/01/1975	A 13519	
S: 16 T: 2 R: 4E JEFFERSON LOWER BIG BLUE NRD	SCHROEDER PUMP SCHROEDER PUMP	SO SO		04/19/1974 08/25/1969	A 13025 A 11782	
<u>INDIAN CREEK, BIG TRIB. TO</u> S: 15 T: 2 R: 4E JEFFERSON LOWER BIG BLUE NRD	BIG INDIAN CREEK RES. 8-B	ST	66.20AF	01/12/1965	A 10504	
<u>INDIAN CREEK, BIG RESERVOIR 8-B</u> S: 15 T: 2 R: 4E JEFFERSON LOWER BIG BLUE NRD	DAMROW PUMP	SO		02/20/1969	A 11652	
<u>INDIAN CREEK, BIG TRIB. TO</u> S: 27 T: 2 R: 4E JEFFERSON MELVIN WEERS	PUMP	IR	3.46	12/15/1977	A 15152	
<u>INDIAN CREEK, BIG TRIB. TO</u> S: 33 T: 2 R: 4E JEFFERSON LOWER BIG BLUE NRD	BIG INDIAN CREEK RES. 8-E	ST	166.00AF	06/23/1972	A 12669	
<u>INDIAN CREEK, BIG RESERVOIR 8-E</u> S: 33 T: 2 R: 4E JEFFERSON LOWER BIG BLUE NRD	PRETZER PUMP FREITAGE PUMP	SO SO		08/30/1976 08/29/1974	A 14428 A 13179	
<u>INDIAN CREEK, BIG TRIB. TO</u> S: 4 T: 1 R: 4E JEFFERSON LOWER BIG BLUE NRD	BIG INDIAN CREEK RES. 8-F	ST	51.00AF	06/23/1972	A 12670	
S: 3 T: 1 R: 4E JEFFERSON LOWER BIG BLUE NRD	BIG INDIAN CREEK RES. 8-G	ST	95.40AF	06/23/1972	A 12671	
S: 1 T: 2 R: 4E JEFFERSON LOWER BIG BLUE NRD	BIG INDIAN CREEK RES. 17-B	ST	203.18AF	01/12/1965	A 10500	

SURFACE WATER RIGHTS DATA
CLAIMS, APPLICATIONS, AND APPROPRIATIONS IN DOWNSTREAM ORDER
DIVISION NO. 1D

SOURCE LOCATION APPROPRIATOR	CARRIER GAGE	USE	GRANT IN CFS/AF	DATE OF PRIORITY	DOCKET/ APP. NUMBER	ANNOA. FT. NT.
<u>INDIAN CREEK, BIG, RESERVOIR 17-B</u>						
S: 36 T: 3 R: 4E JEFFERSON LOWER BIG BLUE NRD	HIRSCHLER PUMP	SO		07/10/1974	A 13069	
LOWER BIG BLUE NRD	HIRSCHLER-NICKERSON PUMPS	SO		08/22/1966	A 10937	
<u>INDIAN CREEK, BIG, TRIB. TO</u>						
S: 13 T: 2 R: 4E JEFFERSON EDWIN SCHMIDT	PUMP	IR	.93	08/03/1979	A 15538	
S: 24 T: 2 R: 4E JEFFERSON LOWER BIG BLUE NRD	BIG INDIAN CREEK RES. 17-A	ST	260.00AF	03/28/1966	A 10815	
<u>INDIAN CREEK, BIG, RESERVOIR 17-A</u>						
S: 24 T: 2 R: 4E JEFFERSON LOWER BIG BLUE NRD	DAMROW PUMP	SO		05/26/1972	A 12645	
LOWER BIG BLUE NRD	OLTMAN PUMPS	SO		08/13/1969	A 11766	
<u>INDIAN CREEK, BIG, TRIB. TO</u>						
S: 7 T: 1 R: 5E GAGE CLAIR CALLAN	CALLAN RESERVOIR	ST	137.00AF	10/23/1963	A 10254	
<u>SPRING CREEK, TRIB. TO</u>						
S: 36 T: 2 R: 4E JEFFERSON LOWER BIG BLUE NRD	BIG INDIAN CREEK RES. 7-A	ST	258.60AF	06/15/1967	A 11172	
<u>INDIAN CREEK, BIG, RESERVOIR 7-A</u>						
S: 36 T: 2 R: 4E JEFFERSON LOWER BIG BLUE NRD	PUMP	SO		12/14/1978	A 15375	
<u>INDIAN CREEK, BIG, TRIB. TO</u>						
S: 38 T: 2 R: 5E GAGE LOWER BIG BLUE NRD	BIG INDIAN CREEK RES. 7-B	ST	122.00AF	01/12/1965	A 10499	
<u>INDIAN CREEK, BIG, RESERVOIR 7-B</u>						
S: 30 T: 2 R: 5E GAGE LOWER BIG BLUE NRD	RAYMOND J THOMSEN PUMP	SO		08/15/1967	A 11224	
<u>INDIAN CREEK, BIG, TRIB. TO</u>						
S: 31 T: 2 R: 5E GAGE LOWER BIG BLUE NRD	BIG INDIAN CREEK RES. 7-1-B	ST	39.70AF	06/15/1965	A 10643	
S: 5 T: 1 R: 5E GAGE LOWER BIG BLUE NRD	BIG INDIAN CREEK RES. 6-B	ST	106.60AF	08/15/1967	A 11225	
<u>ELM CREEK</u>						
S: 5 T: 2 R: 5E GAGE LOWER BIG BLUE NRD	BIG INDIAN CREEK RES. 16-B	ST	109.70AF	12/23/1970	A 12130	
<u>ELM CREEK, TRIB. TO</u>						
S: 22 T: 2 R: 5E GAGE ANNA S HUBKA	PUMP	IR	.56	08/03/1973	A 12918	
MELVIN HUBKA	PUMP	IR	.61	03/29/1972	A 12569	

See "Use" definitions and footnotes on pages 141 and 142

SURFACE WATER RIGHTS DATA
CLAIMS, APPLICATIONS, AND APPROPRIATIONS IN DOWNSTREAM ORDER
DIVISION NO. 1D

SOURCE LOCATION APPROPRIATOR	CARRIER GAGE	USE	GRANT IN CFS/AF	DATE OF PRIORITY	DOCKET/ APP. NUMBER	ANNOA.	FT. NT.
<u>ELM CREEK AND ELM CREEK TRIB. TO</u> S: 33 T: 2 R: 5E GAGE LOWER BIG BLUE NRD	BIG INDIAN CREEK RES. 16-C	ST	336.00AF	04/19/1974	A 13024		
<u>INDIAN CREEK, BIG, TRIB. TO</u> S: 3 T: 1 R: 5E GAGE LOWER BIG BLUE NRD	BIG INDIAN CREEK RES. 6-E	ST	49.54AF	01/12/1965	A 10501		
S: 9 T: 1 R: 5E GAGE LOWER BIG BLUE NRD	BIG INDIAN CREEK RES. 6-G	ST	64.70AF	09/15/1967	A 11252		
S: 2 T: 1 R: 5E GAGE LOWER BIG BLUE NRD	BIG INDIAN CREEK RES. 6-F	ST	45.69AF	01/12/1965	A 10503		
S: 21 T: 1 R: 5E GAGE LOWER BIG BLUE NRD	BIG INDIAN CREEK RES. 5-F	ST	103.50AF	05/18/1971	A 12266		
S: 16 T: 1 R: 5E GAGE LOWER BIG BLUE NRD	BIG INDIAN CREEK RES. 5-E	ST	58.80AF	05/18/1971	A 12267		
S: 23 T: 1 R: 5E GAGE LOWER BIG BLUE NRD	BIG INDIAN CREEK RES. 5-D	ST	100.60AF	11/16/1965	A 10717		
<u>INDIAN CREEK, BIG, RESERVOIR 5-D</u> S: 23 T: 1 R: 5E GAGE LOWER BIG BLUE NRD	PUMP	SO		10/30/1974	A 13249		
<u>INDIAN CREEK, BIG</u> S: 13 T: 1 R: 5E GAGE MICHAEL VITOSH	PUMP	IR	2.19	01/17/1978	A 15164		
S: 24 T: 1 R: 5E GAGE ARNOLD VITOSH	PUMP	IR	1.57	05/11/1979	A 15476		
<u>INDIAN CREEK, BIG, TRIB. TO</u> S: 25 T: 1 R: 5E GAGE LOWER BIG BLUE NRD	BIG INDIAN CREEK RES. 5-A	ST	125.60AF	01/03/1966	A 10743		
<u>INDIAN CREEK, BIG, RESERVOIR 5-A</u> S: 25 T: 1 R: 5E GAGE LOWER BIG BLUE NRD	DUIS PUMP PUMP	SO SO		01/29/1976 01/12/1984	A 13970 A 16260		
<u>ASH CREEK</u> S: 14 T: 2 R: 5E GAGE STUKENHOLTZES AND SCHLAKE STUKENHOLTZES AND SCHLAKE	PUMP SNYDER RESERVOIR NO. 1	IR ST	2.00 7.20AF	08/23/1972 08/23/1972	A 12724 A 12725		
<u>SNYDER RESERVOIR NO. 1</u> S: 14 T: 2 R: 5E GAGE STUKENHOLTZES AND SCHLAKE	PUMP	SI		08/23/1972	A 12726	A-12724	
<u>ASH CREEK</u> S: 23 T: 2 R: 5E GAGE LARRY & GARY VITOSH	PUMP	IR	2.11	10/28/1965	A 10709		

SURFACE WATER RIGHTS DATA
CLAIMS, APPLICATIONS, AND APPROPRIATIONS IN DOWNSTREAM ORDER
DIVISION NO. 1D

SOURCE LOCATION APPROPRIATOR	CARRIER GAGE	USE	GRANT IN CFS/AF	DATE OF PRIORITY	DOCKET/ APP NUMBER	ANNOA.	FT. NT.
<u>ASH CREEK, TRIB. TO</u> S: 22 T: 2 R: 5E GAGE ANNA S HUBKA	PUMP	IR	1.90	08/03/1973	A 12919		
S: 25 T: 2 R: 5E GAGE MELVIN D VITOSH	VITOSH RESERVOIR NO. 1	ST	25.60AF	09/05/1967	A 11242		
<u>VITOSH RESERVOIR NO. 1</u> S: 25 T: 2 R: 5E GAGE MELVIN D VITOSH	PUMP	SO		09/05/1967	A 11243		
<u>ASH CREEK</u> S: 25 T: 2 R: 5E GAGE MELVIN D VITOSH	PUMP	IR	.59	07/26/1977	A 15049		
MELVIN D VITOSH	VITOSH RESERVOIR	SS	25.60AF	03/30/1981	A 15815	A-11242	8
S: 36 T: 2 R: 5E GAGE LOWER BIG BLUE NRD	BIG INDIAN CREEK RES. 15-B	ST	225.70AF	07/26/1965	A 10661		
<u>INDIAN CREEK, BIG RESERVOIR 15-B</u> S: 36 T: 2 R: 5E GAGE LOWER BIG BLUE NRD	ANDERSON PUMP	SO		06/15/1967	A 11173		
LOWER BIG BLUE NRD	HOLTMEIER PUMP	SO		02/25/1976	A 14056		
<u>ASH CREEK</u> S: 7 T: 1 R: 6E GAGE LOWER BIG BLUE NRD	BIG INDIAN CREEK RES. 15-A	ST	98.00AF	11/19/1973	A 12959		
<u>INDIAN CREEK, BIG RESERVOIR 15-A</u> S: 7 T: 1 R: 6E GAGE LOWER BIG BLUE NRD	PUMP	SO		08/07/1980	A 15701		K
<u>INDIAN CREEK, BIG</u> S: 17 T: 1 R: 6E GAGE ALLINGTON FARMS	ALLINGTON RESERVOIR	ST	9.00AF	04/07/1954	A 6165		
S: 9 T: 1 R: 6E GAGE CELIA E COLGROVE	PUMP	IR	.97	03/03/1956	A 8389		
<u>INDIAN CREEK, BIG, TRIB. TO</u> S: 5 T: 1 R: 6E GAGE LOWER BIG BLUE NRD	BIG INDIAN CREEK RES. 3-A	ST	186.50AF	01/12/1965	A 10505		
<u>SICILY CREEK</u> S: 2 T: 2 R: 5E GAGE LOWER BIG BLUE NRD	SICILY CREEK RES. 14-B	ST	483.10AF	11/19/1973	A 12960		
<u>SICILY CREEK, TRIB. TO</u> S: 1 T: 2 R: 5E GAGE LOWER BIG BLUE NRD	BIG INDIAN CREEK RES. 14-A	ST	106.60AF	06/14/1968	A 11448		
S: 31 T: 3 R: 6E GAGE LOWER BIG BLUE NRD	BIG INDIAN CREEK RES. 13-C	ST	122.10AF	06/14/1968	A 11449		

See "Use" definitions and footnotes on pages 141 and 142

SURFACE WATER RIGHTS DATA
CLAIMS, APPLICATIONS, AND APPROPRIATIONS IN DOWNSTREAM ORDER
DIVISION NO. 1D

SOURCE LOCATION APPROPRIATOR	CARRIER GAGE	USE	GRANT IN CFS/AF	DATE OF PRIORITY	DOCKET/ APP. NUMBER	ANNOA. FT. NT.
<u>INDIAN CREEK, BIG RESERVOIR 13-C</u>						
S: 31 T: 3 R: 6E GAGE LOWER BIG BLUE NRD	EPP PUMP	SO		11/17/1971	A 12428	
LOWER BIG BLUE NRD	EPP PUMP	SO		03/29/1974	A 13009	
LOWER BIG BLUE NRD	WEBB PUMP	SO		01/29/1976	A 13969	
<u>SICILY CREEK, TRIB. TO</u>						
S: 8 T: 2 R: 6E GAGE LOWER BIG BLUE NRD	BIG INDIAN CREEK RES. 13-B	ST	164.80AF	06/14/1968	A 11450	
<u>SICILY CREEK</u>						
S: 16 T: 2 R: 6E GAGE STANLEY E HAYS	PUMP	IR	.54	03/14/1972	A 12544	
CLAUDE ELLIS	PUMP	IR	.71	12/07/1956	A 9021	
<u>SICILY CREEK, TRIB. TO</u>						
S: 9 T: 2 R: 6E GAGE LOWER BIG BLUE NRD	BIG INDIAN CREEK RES. 12-1	ST	40.57AF	01/12/1965	A 10507	
S: 16 T: 2 R: 6E GAGE LOWER BIG BLUE NRD	BIG INDIAN CREEK RES. 12-A	ST	47.56AF	01/12/1965	A 10509	
<u>SICILY CREEK</u>						
S: 20 T: 2 R: 6E GAGE HARRIET PINKERTON	PUMP	IR	1.97	08/23/1956	A 8767	
<u>INDIAN CREEK, BIG, TRIB. TO</u>						
S: 10 T: 1 R: 6E GAGE LOWER BIG BLUE NRD	BIG INDIAN CREEK RES. 2-B	ST	103.40AF	01/12/1965	A 10506	
S: 35 T: 2 R: 6E GAGE LOWER BIG BLUE NRD	BIG INDIAN CREEK RES. 2-A	ST	101.70AF	07/13/1965	A 10654	
<u>INDIAN CREEK, BIG, RESERVOIR 2-A</u>						
S: 35 T: 2 R: 6E GAGE LOWER BIG BLUE NRD	MCKEEVER PUMP	SO		06/25/1976	A 14288	
<u>SQUAW CREEK</u>						
S: 12 T: 1 R: 6E GAGE LOWER BIG BLUE NRD	BIG INDIAN CREEK RES. 11-A	ST	661.80AF	12/30/1971	A 12471	
<u>SQUAW CREEK, TRIB. TO</u>						
S: 12 T: 1 R: 6E GAGE LOWER BIG BLUE NRD	BIG INDIAN CREEK RES. 11-B	ST	80.30AF	01/12/1965	A 10502	
<u>SPRING BRANCH</u>						
S: 25 T: 2 R: 6E GAGE FARMERS HOME ADMINISTRATION	PUMP	IR	.07	02/23/1935	A 2518	

SURFACE WATER RIGHTS DATA
CLAIMS, APPLICATIONS, AND APPROPRIATIONS IN DOWNSTREAM ORDER
DIVISION NO. 10

SOURCE LOCATION APPROPRIATOR	CARRIER GAGE	USE	GRANT IN CFS/AF	DATE OF PRIORITY	DOCKET/ APP. NUMBER	ANNOA.	FT. NT.
<u>INDIAN CREEK, BIG</u>							
S: 25 T: 2 R: 6E GAGE							
FARMERS HOME ADMINISTRATION	PUMP	IR	.10	02/23/1935	A 2518		
FARMERS HOME ADMINISTRATION	PUMP	IR	2.16	07/12/1966	A 10882	A-2518	D
FARMERS HOME ADMINISTRATION	PUMP	IR	.17	07/12/1966	A 10882		
CLEMENT C JONES ET AL	PUMP	IR	.38	08/12/1955	A 7908		
CLYDE SAILING	PUMP	IR	.21	09/04/1947	A 4104		
S: 30 T: 2 R: 7E GAGE							
FRED MEINTS	PUMP	IR	1.24	01/27/1956	A 8335		
CHAMBERLIN & JAMES	PUMP	IR	1.24	09/24/1971	A 12387		
CHAMBERLIN & JAMES	PUMP	IR	.38	07/07/1977	A 15015		
CHAMBERLIN & JAMES	PUMP	IR	.20	03/27/1956	A 8450		K
S: 29 T: 2 R: 7E GAGE							
ROBERT C ROWND	PUMP	IR	1.17	03/17/1977	A 14816		
<u>BLUE RIVER, BIG</u>							
S: 28 T: 2 R: 7E GAGE							
LARRY FRERICHS	PUMP	IR	1.00	07/16/1981	A 15938		
S: 27 T: 2 R: 7E GAGE							
WM J HURTZ	PUMP	IR	1.77	11/20/1956	A 8987		
S: 35 T: 2 R: 7E GAGE							
WALTER G HURTZ	PUMP	IR	1.57	02/27/1961	A 8995		K
TED E ACTON	PUMP	IR	1.04	12/05/1957	A 9500		
S: 2 T: 1 R: 7E GAGE							
ELSIE L & ALFRED E BERAN	PUMP	IR	1.11	08/15/1955	A 7907		
S: 1 T: 1 R: 7E GAGE							
GERALD BEDNAR	PUMP	IR	1.92	12/14/1971	A 12459		
<u>WOLF CREEK, TRIB TO</u>							
S: 27 T: 3 R: 9E PAWNEE							
LOWER BIG BLUE NRD	WOLF-WILDCAT RESERVOIR 65	ST	457.00AF	11/29/1988	A 16723		
<u>WOLF-WILDCAT RESERVOIR 65</u>							
S: 22 T: 3 R: 9E PAWNEE							
LOWER BIG BLUE NRD	PUMP	SO	284.00AF	07/22/1993	A 17300		
<u>WOLF CREEK, TRIB TO</u>							
S: 32 T: 3 R: 9E PAWNEE							
LOWER BIG BLUE NRD	WOLF-WILDCAT RESERVOIR 52	ST	163.10AF	07/09/1993	A 17297		
<u>WOLF CREEK</u>							
S: 8 T: 2 R: 9E PAWNEE							
WILLARD E & OPAL G RULE	PUMP	IR	1.42	12/05/1973	A 12963		
<u>ADAMSON CREEK</u>							
S: 19 T: 3 R: 9E PAWNEE							
LOWER BIG BLUE NRD	WOLF-WILDCAT RESERVOIR 51	ST	373.50AF	06/24/1993	A 17295		
<u>WOLF CREEK</u>							
S: 26 T: 2 R: 8E GAGE							
KENNETH FRERICHS	PUMP	IR	1.56	02/27/1987	A 16544		K

SURFACE WATER RIGHTS DATA
CLAIMS, APPLICATIONS, AND APPROPRIATIONS IN DOWNSTREAM ORDER
DIVISION NO. 1D

SOURCE LOCATION APPROPRIATOR	CARRIER GAGE	USE	GRANT IN CFS/AF	DATE OF PRIORITY	DOCKET/ APP. NUMBER	ANNOA. FT.
<u>WILDCAT CREEK</u> S: 11 T: 2 R: 8E GAGE LOWER BIG BLUE NRD	WOLF-WILDCAT RESERVOIR 12 ST		211.00AF	09/28/1984	A 16333	
<u>WILD CAT CREEK TRIBUT. TO</u> S: 6 T: 2 R: 8E GAGE LOWER BIG BLUE NRD	WOLF-WILDCAT RESERVOIR 81 ST		356.00AF	03/01/1988	A 16622	
<u>WOLF CREEK</u> S: 34 T: 2 R: 8E GAGE MARLIN HUSA	PUMP	IR	2.64	12/21/1961	A 10003	
S: 6 T: 1 R: 8E GAGE ACTON, INC	PUMP	IR	1.03	03/31/1970	A 11911	
ACTON, INC	PUMP	IR	.36	05/11/1972	A 12628	
ERNEST D & RUTH H HROCH	PUMP	IR	1.49	08/19/1974	A 13157	
S: 12 T: 1 R: 7E GAGE LEE E RICE	PUMP	IR	1.11	01/20/1956	A 8324	
<u>BLUE RIVER, BIG</u> S: 12 T: 1 R: 7E GAGE MARIE ERMANN	PUMP	IR	2.47	11/06/1956	A 8954	
LEE E RICE	PUMP	IR	.53	07/24/1943	A 3626	K
S: 13 T: 1 R: 7E GAGE NORRIS PUBLIC POWER DISTRICT	BARNESTON PLANT	PR	500.00	02/18/1913	A 1262	
NORRIS PUBLIC POWER DISTRICT	BARNESTON PLANT	RD		05/27/1920	A 1585	A-1262
NORMAN L & LINDA M HUSA	PUMP	IR	3.37	08/04/1975	A 13707	#
	BIG BLUE RIVER AT BARNESTON, NE					
S: 24 T: 1 R: 7E GAGE LEROY & RON WEGNER	PUMP	IR	2.07	11/13/1974	A 13274	
CHARLES D & RUTH M VETROVSKY	PUMP	IR	.20	07/31/1964	A 10412	
<u>PLUM CREEK</u> S: 20 T: 2 R: 10E PAWNEE LOWER BIG BLUE NRD	PLUM CREEK RESERVOIR 6-A ST		111.12AF	09/20/1965	A 10696	
<u>PLUM CREEK TRIBUT. TO</u> S: 1 T: 2 R: 9E PAWNEE LOWER BIG BLUE NRD	PLUM CREEK RESERVOIR 5-B ST		83.30AF	08/26/1974	A 13170	
S: 7 T: 2 R: 10E PAWNEE LOWER BIG BLUE NRD	PLUM CREEK RESERVOIR 5-C ST		61.36AF	09/20/1965	A 10698	
S: 11 T: 2 R: 9E PAWNEE LOWER BIG BLUE NRD	PLUM CREEK RESERVOIR 5-A ST		121.28AF	09/20/1965	A 10697	
<u>TIPPS CREEK</u> S: 23 T: 2 R: 9E PAWNEE LOWER BIG BLUE NRD	PLUM CREEK RESERVOIR 4-F ST		456.90AF	06/25/1968	A 11460	
HENRY E FRAZIER	FRAZIER STOCK & FISH POND ST		19.00AF	01/08/1985	A 16349	
<u>PLUM CREEK RESERVOIR 4-F</u> S: 23 T: 2 R: 9E PAWNEE LOWER BIG BLUE NRD	PUMP	SO		08/18/1978	A 15323	

SURFACE WATER RIGHTS DATA
CLAIMS, APPLICATIONS, AND APPROPRIATIONS IN DOWNSTREAM ORDER
DIVISION NO. 1D

SOURCE LOCATION APPROPRIATOR	CARRIER GAGE	USE	GRANT IN CFS/AF	DATE OF PRIORITY	DOCKET/ APP. NUMBER	ANNOA. FT. NT.
<u>PLUM CREEK TRIB. TO</u>						
S: 15 T: 2 R: 9E PAWNEE LOWER BIG BLUE NRD	PLUM CREEK RESERVOIR 4-E	ST	157.31AF	09/20/1965	A 10695	
LOWER BIG BLUE NRD	PLUM CREEK RESERVOIR 4-D	ST	70.08AF	09/20/1965	A 10694	
S: 27 T: 2 R: 9E PAWNEE LOWER BIG BLUE NRD	PLUM CREEK RESERVOIR 4-C	ST	189.90AF	08/26/1974	A 13171	
S: 28 T: 2 R: 9E PAWNEE LOWER BIG BLUE NRD	PLUM CREEK RESERVOIR 4-A	ST	165.75AF	04/14/1965	A 10614	
S: 20 T: 2 R: 9E PAWNEE LOWER BIG BLUE NRD	PLUM CREEK RESERVOIR 4-H	ST	37.30AF	08/16/1965	A 10672	
S: 29 T: 2 R: 9E PAWNEE LOWER BIG BLUE NRD	PLUM CREEK RESERVOIR 4-J	ST	47.87AF	08/27/1975	A 13767	
<u>PLUM CREEK RESERVOIR 4-J</u>						
S: 29 T: 2 R: 9E PAWNEE LOWER BIG BLUE NRD	PUMP	SO		08/27/1975	A 13768	
<u>PLUM CREEK TRIB. TO</u>						
S: 19 T: 2 R: 9E PAWNEE LOWER BIG BLUE NRD	PLUM CREEK RESERVOIR 3-D	ST	90.60AF	06/12/1970	A 11970	
S: 30 T: 2 R: 9E PAWNEE LOWER BIG BLUE NRD	PLUM CREEK RESERVOIR 3-2	ST	16.10AF	01/15/1969	A 11614	
S: 32 T: 2 R: 9E PAWNEE LOWER BIG BLUE NRD	PLUM CREEK RESERVOIR 3-C	ST	160.80AF	12/11/1968	A 11596	
S: 30 T: 2 R: 9E PAWNEE LOWER BIG BLUE NRD	PLUM CREEK RESERVOIR 3-1	ST	30.32AF	06/30/1965	A 10649	
LOWER BIG BLUE NRD	PLUM CREEK RESERVOIR 3-B	ST	8.41AF	06/30/1965	A 10648	
S: 31 T: 2 R: 9E PAWNEE LOWER BIG BLUE NRD	PLUM CREEK RESERVOIR 3-G	ST	48.60AF	12/11/1968	A 11595	
S: 25 T: 2 R: 8E GAGE LOWER BIG BLUE NRD	PLUM CREEK RESERVOIR 3-H	ST	31.40AF	07/10/1967	A 11195	
<u>PLUM CREEK</u>						
S: 1 T: 1 R: 8E GAGE ALLEN R ACTON	PUMP	IR	2.04	02/08/1957	A 9177	
<u>PLUM CREEK TRIB. TO</u>						
S: 6 T: 1 R: 9E PAWNEE LOWER BIG BLUE NRD	PLUM CREEK RESERVOIR 3-A	ST	73.10AF	06/12/1970	A 11971	
S: 1 T: 1 R: 8E GAGE LOWER BIG BLUE NRD	PLUM CREEK RESERVOIR 2-C	ST	52.50AF	03/28/1972	A 12565	
S: 2 T: 1 R: 8E GAGE LOWER BIG BLUE NRD	PLUM CREEK RESERVOIR 2-B	ST	181.81AF	09/20/1965	A 10693	
<u>PLUM CREEK RESERVOIR 2-B</u>						
S: 2 T: 1 R: 8E GAGE LOWER BIG BLUE NRD	PLANTENGA PUMP	SO		02/25/1976	A 14057	

SURFACE WATER RIGHTS DATA
CLAIMS, APPLICATIONS, AND APPROPRIATIONS IN DOWNSTREAM ORDER
DIVISION NO. 1D

SOURCE LOCATION APPROPRIATOR	CARRIER GAGE	USE	GRANT IN CFS/AF	DATE OF PRIORITY	DOCKET/ APP. NUMBER	ANNO. FT. NT.
<u>PLUM CREEK, TRIB. TO</u> S: 11 T: 1 R: 8E GAGE LOWER BIG BLUE NRD	PLUM CREEK RESERVOIR 2-A	ST	89.90AF	06/12/1970	A 11972	
<u>PLUM CREEK</u> S: 10 T: 1 R: 8E GAGE NORMAN L HUSA	PUMP	IR	1.20	07/02/1976	A 14299	
<u>PLUM CREEK, TRIB. TO</u> S: 9 T: 1 R: 8E GAGE LOWER BIG BLUE NRD	PLUM CREEK RESERVOIR 2-1	ST	12.77AF	09/28/1965	A 18692	
LOWER BIG BLUE NRD	PLUM CREEK RESERVOIR 2-D	ST	18.80AF	07/06/1967	A 11192	
S: 17 T: 1 R: 8E GAGE LOWER BIG BLUE NRD	PLUM CREEK RESERVOIR 2-E	ST	44.00AF	07/18/1967	A 11194	
<u>PLUM CREEK</u> S: 17 T: 1 R: 8E GAGE ERNEST D & RUTH H HROCH	PUMP	IR	2.44	08/19/1974	A 13156	
S: 20 T: 1 R: 8E GAGE ANNA WALLENBERG	PUMP	IR	1.13	07/27/1977	A 15054	
<u>BLUE RIVER, BIG</u> S: 25 T: 1 R: 7E GAGE MABEL VETROVSKY	PUMP	IR	2.20	07/09/1963	A 10214	
WILER & SUP	PUMP	IR	1.43	02/25/1976	A 14854	
<u>BLUE RIVER, BIG, TRIB. TO</u> S: 26 T: 1 R: 7E GAGE HOWARD L WARFORD	WARFORD RESERVOIR	ST	153.00AF	12/03/1970	A 12124	
<u>BLUE RIVER, BIG</u> S: 26 T: 1 R: 7E GAGE ALLINGTON FARMS	PUMP	IR	.50	01/30/1948	A 4193	
S: 36 T: 1 R: 7E GAGE ALLINGTON FARMS	PUMP	IR	.06	03/04/1954	A 6026	
S: 35 T: 1 R: 7E GAGE NORBERT C WEYER	PUMP	IR	.84	04/26/1956	A 8517	
LILLIE M DELEHOY	PUMP	IR	.78	02/21/1956	A 8369	
<u>MISSION CREEK, TRIB. TO</u> S: 23 T: 1 R: 9E PAWNEE LOWER BIG BLUE NRD	MISSION CREEK RES. 7-E	ST	92.10AF	08/03/1973	A 12917	
LOWER BIG BLUE NRD	MISSION CREEK RES. 7-F	ST	119.80AF	08/03/1973	A 12916	
S: 22 T: 1 R: 9E PAWNEE LOWER BIG BLUE NRD	MISSION CREEK RES. 7-C	ST	137.50AF	08/26/1974	A 13172	
S: 27 T: 1 R: 9E PAWNEE LOWER BIG BLUE NRD	MISSION CREEK RES. 7-B	ST	188.30AF	11/06/1974	A 13262	
S: 20 T: 1 R: 9E PAWNEE LOWER BIG BLUE NRD	MISSION CREEK RES. 6-A	ST	179.80AF	04/02/1976	A 14146	

SURFACE WATER RIGHTS DATA
CLAIMS, APPLICATIONS, AND APPROPRIATIONS IN DOWNSTREAM ORDER
DIVISION NO. 1D

SOURCE LOCATION APPROPRIATOR	CARRIER GAGE	USE	GRANT IN CFS/AF	DATE OF PRIORITY	DOCKET/ APP. NUMBER	ANNOA. FT. NT.
<u>MISSION CREEK</u> S: 29 T: 1 R: 9E PAWNEE BARR FARMS	PUMP	IR	1.07	06/22/1987	A 16563	
<u>MISSION CREEK TRIBUT TO</u> S: 30 T: 1 R: 9E PAWNEE LOWER BIG BLUE NRD	MISSION CREEK RES. 6-B	ST	123.30AF	08/31/1976	A 14433	
S: 35 T: 1 R: 8E GAGE LOWER BIG BLUE NRD	MISSION CREEK RES. 3-A	ST	151.70AF	10/04/1976	A 14492	
<u>MISSION CREEK</u> S: 32 T: 1 R: 8E GAGE ALBERT BOYER	PUMP	IR	.51	01/18/1972	A 12484	
S: 31 T: 1 R: 8E GAGE HAROLD E SCHNIEDER	PUMPS	IR	1.24	02/13/1976	A 14030	
EMMA WEYER ET AL	PUMP	IR	.61	07/27/1977	A 15053	
<u>BLUE RIVER BIG TRIBUT TO</u> S: 28 T: 1 R: 6E GAGE MICHAEL VITOSH	VITOSH RESERVOIR	ST	47.60AF	01/17/1978	A 15165	
<u>VITOSH RESERVOIR</u> S: 28 T: 1 R: 6E GAGE MICHAEL VITOSH	PUMP	SO		01/17/1978	A 15166	

SURFACE WATER RIGHTS DATA
CLAIMS, APPLICATIONS, AND APPROPRIATIONS IN DOWNSTREAM ORDER
DIVISION NO. 1E

SOURCE LOCATION APPROPRIATOR	CARRIER GAGE	USE	GRANT IN CFS/AF	DATE OF PRIORITY	DOCKET/ APP. NUMBER	ANNOA.	FT. NT.
<u>LODGEPOLE CREEK</u>							
S: 12 T: 14 R: 59W KIMBALL GROSS-WILKINSON RANCH CO	TRACY CANAL	IR	.57	09/21/1907	A 870		
GROSS-WILKINSON RANCH CO	HOOVER CANAL	IR	1.43	09/04/1889	D 353		
<u>LODGEPOLE CREEK TRIB. TO</u>							
S: 23 T: 15 R: 58W KIMBALL SOUTH PLATTE NRD	BUSHNELL WEST CAT RES.	ST	20.13AF	07/18/1986	A 16508		
<u>LODGEPOLE CREEK</u>							
S: 31 T: 15 R: 57W KIMBALL JERRY MADDEN	PUMP LODGEPOLE CREEK NEAR BUSHNELL, NE	IR	.90	08/27/1973	A 12931		#
S: 33 T: 15 R: 57W KIMBALL ROBERT W ADAMSON	PUMP	IR	.55	02/03/1975	A 13381		
S: 36 T: 15 R: 57W KIMBALL SOUTH PLATTE NRD	OLIVER RESERVOIR LODGEPOLE CREEK BELOW OLIVER RUTTNER (NEW) CANAL	ST RESERVOIR	2678.00AF	07/17/1979	A 15524		#
VERNON E (MRS) LINN	RUTTNER (OLD) CANAL	IR	.33	06/04/1889	D 350 R	P-NONE	
S: 31 T: 15 R: 56W KIMBALL	RUTTNER (OLD) CANAL	IR	.81	06/04/1889	D 350		
VERNON E (MRS) LINN	FORSLING-KINNEY CANAL	IR	1.07	07/25/1903	A 718		K
S: 33 T: 15 R: 56W KIMBALL MARY L QUINN	PUMP	IR	1.31	04/09/1907	A 857 R	P-387	
S: 34 T: 15 R: 56W KIMBALL FERGUSON & SON, INC	PUMP	IR	1.09	12/31/1884	D 348 R	P-368	
FERGUSON & SON, INC	PUMP	IR	1.69	12/31/1884	D 348 R	P-413A	
FERGUSON & SON, INC	PUMP	IR	1.80	05/14/1889	D 345 R	P-367	
<u>LODGEPOLE CREEK TRIB. TO</u>							
S: 35 T: 16 R: 58W KIMBALL LELAND V NELSON	NELSON RESERVOIR	ST	17.80AF	08/20/1970	A 12062		
<u>LODGEPOLE CREEK</u>							
S: 26 T: 15 R: 56W KIMBALL VOWERS & BURBACK	HURLEY-LILLY-POLLY CANAL	IR	2.57	10/01/1891	D 354		
VOWERS & BURBACK	HURLEY-LILLY-POLLY CANAL	IR	.96	03/12/1951	A 4818		
S: 30 T: 15 R: 55W KIMBALL HENRY STAHLA ET AL	BICKEL CANAL	IR	.18	12/31/1876	D 347		
HENRY STAHLA	PUMP	IR	.63	08/03/1903	A 719 R	P-390	K
VOWERS & BURBACK	ATKINS-POLLY CANAL	IR	.79	05/06/1889	D 342		
VOWERS & BURBACK	ATKINS-POLLY CANAL	IR	.43	05/06/1889	D 344		
VOWERS & BURBACK	ATKINS-POLLY CANAL	IR	.11	04/15/1908	A 897 R	P-174	
VOWERS & BURBACK	ATKINS-POLLY CANAL	IR	.71	11/18/1949	A 4531		
HENRY STAHLA ET AL	PUMP	IR	.13	12/31/1876	D 347 R	P-389	
<u>LODGEPOLE CREEK TRIB. TO</u>							
S: 32 T: 15 R: 55W KIMBALL CITY OF KIMBALL	JANICEK RESERVOIR	ST	62.00AF	02/10/1955	A 7099		

SURFACE WATER RIGHTS DATA
CLAIMS, APPLICATIONS, AND APPROPRIATIONS IN DOWNSTREAM ORDER
DIVISION NO. 1E

SOURCE LOCATION APPROPRIATOR	CARRIER GAGE	USE	GRANT IN CFS/AF	DATE OF PRIORITY	DOCKET/ APP. NUMBER	ANNOA.	FT. NT.
<u>LOGDEPOLE CREEK</u>							
S: 29 T: 15 R: 55W KIMBALL VOMERS & BURBACK	OWASCO CANAL	IR	1.20	12/31/1876	D 347 R P-120		
S: 22 T: 15 R: 55W KIMBALL WALTER ROOMAN TRUST	BENNETT CANAL	IR	.22	10/02/1902	A 691		K
S: 23 T: 15 R: 55W KIMBALL RICHARD J SCOTT	MCINTOSH CANAL	IR	1.53	04/16/1886	D 351 R P-166		K
S: 30 T: 15 R: 54W KIMBALL RICHARD J SCOTT	CIRCLE ARROW CANAL	IR	3.71	07/01/1882	D 346 R P-167		
S: 29 T: 15 R: 54W KIMBALL RICHARD J SCOTT	BENNETT CANAL NO. 3	IR	1.00	02/17/1909	A 934		
<u>LOGDEPOLE CREEK TRIB. TO</u>							
S: 33 T: 15 R: 54W KIMBALL PETERSON GROUP	PETERSON GROUP RESERVOIR	ST	50.20AF	11/16/1966	A 10979		
S: 29 T: 15 R: 53W KIMBALL ART KENTON	KENTON RESERVOIR	ST	44.20AF	03/13/1967	A 11070		
S: 27 T: 15 R: 53W KIMBALL VERNER E JOHNSON	JOHNSON RESERVOIR	ST	62.90AF	01/16/1973	A 12791		
S: 3 T: 15 R: 53W KIMBALL DEWEY BROTHERS	DEWEY BROTHERS RESERVOIR	ST	47.60AF	09/12/1979	A 15590		
<u>LOGDEPOLE CREEK</u>							
S: 3 T: 14 R: 52W CHEYENNE MAX & BERNIDEAN E WILKIE	ADAMS CANAL	IR	.57	07/01/1891	D 371		K
S: 7 T: 14 R: 51W CHEYENNE CLIFFORD P THURSTON	CHRISTENSEN CANAL	IR	.57	04/15/1893	D 366		
CLIFFORD P THURSTON	CHRISTENSEN CANAL	IR	.43	04/15/1893	D 367		
S: 10 T: 14 R: 51W CHEYENNE RANDY SUTTON	PUMP	IR	.69	07/24/1985	A 16434		
<u>LOGDEPOLE CREEK TRIB. TO</u>							
S: 36 T: 15 R: 52W CHEYENNE CLIFFORD HERBOLDSHEIMER	HERBOLDSHEIMER RESERVOIR	ST	45.00AF	05/28/1968	A 11433		
S: 32 T: 15 R: 51W CHEYENNE WESLEY & DORIS STEVENS	NELSON POND	ST	88.60AF	09/21/1966	A 10956		
<u>LOGDEPOLE CREEK</u>							
S: 20 T: 14 R: 50W CHEYENNE WAYNE E WILLIAMS	RUNGE CANAL NO. 1	IR	1.71	04/15/1880	D 339		
WAYNE E WILLIAMS	RUNGE CANAL NO. 2	IR	.50	04/15/1882	D 338		
WAYNE E WILLIAMS	PUMP	IR	.33	06/25/1940	A 3191		
WAYNE E WILLIAMS	RUNGE CANAL NO. 1	IR	.48	01/08/1941	A 3363		
WAYNE E WILLIAMS	PUMP	IR	.64	01/08/1941	A 3363 R P-242		
<u>SAND DRAW TRIB. TO</u>							
S: 33 T: 14 R: 54W KIMBALL HOWARD MADDEN	HOWARD MADDEN RESERVOIR	ST	39.40AF	06/07/1977	A 14973		

SURFACE WATER RIGHTS DATA
CLAIMS, APPLICATIONS, AND APPROPRIATIONS IN DOWNSTREAM ORDER
DIVISION NO. 1E

SOURCE LOCATION APPROPRIATOR	CARRIER GAGE	USE	GRANT IN CFS/AF	DATE OF PRIORITY	DOCKET/ APP. NUMBER	ANNOA. FT. NT.
<u>LOGGEPOLLE CREEK, TRIB TO</u>						
S: 7 T: 13 R: 49W CHEYENNE CITY OF SIDNEY	VERDE RESERVOIR	ST	19.40AF	03/06/1972	A 12530	
<u>LOGGEPOLLE CREEK</u>						
S: 35 T: 14 R: 49W CHEYENNE PEETZ LAND & CATTLE COMPANY, INC	BORDWELL CANAL	IR	1.43	08/01/1888	D 303	
PEETZ LAND & CATTLE COMPANY, INC	BORDWELL CANAL	IR	.86	04/27/1889	D 302	
S: 32 T: 14 R: 48W CHEYENNE RICHARD V BORCHERT	KRUEGER CANAL NO. 3	IR	1.14	05/01/1885	D 323	
RICHARD V BORCHERT	KRUEGER CANAL NO. 2	IR	2.29	10/10/1886	D 324	
S: 29 T: 14 R: 48W CHEYENNE RICHARD V BORCHERT	KRUEGER CANAL NO. 1	IR	3.00	06/26/1889	D 325	
S: 36 T: 14 R: 48W CHEYENNE H H MISEGADIS & SONS	PUMP	IR	2.76	12/31/1956	A 9073	
S: 31 T: 14 R: 47W CHEYENNE CLINTON & VELMA A GADE	HOWARD CANAL	IR	.86	04/10/1885	D 336	
S: 29 T: 14 R: 47W CHEYENNE DAN D & FIRTH E (JR) BOOTH	BOOTH CANAL	IR	4.29	05/31/1883	D 309	
DAN D & FIRTH E (JR) BOOTH	BOOTH CANAL	IR		05/31/1883	D 310	D-309
S: 28 T: 14 R: 47W CHEYENNE DONALD & CYNTHIA SHARMAN	PUMP NO. 3	IR	.19	04/10/1945	A 3825	
S: 33 T: 14 R: 47W CHEYENNE DICKINSON ESTATE ET AL	DICKINSON CANAL NO. 2	IR	2.29	05/10/1896	D 967	
S: 28 T: 14 R: 47W CHEYENNE DONALD & CYNTHIA SHARMAN	TOBIN CANAL	IR	.83	07/31/1888	D 330	
DONALD & CYNTHIA SHARMAN	PUMP	IR	1.10	07/31/1888	D 330 R	P-258&287
DONALD & CYNTHIA SHARMAN	PUMP	IR	.36	07/31/1888	D 330 R	P-263
S: 26 T: 14 R: 47W CHEYENNE ROBERT J & BERNARD F DAILEY	DICKINSON CANAL NO. 1	IR	1.14	01/01/1885	D 969	
S: 36 T: 14 R: 47W CHEYENNE DANIEL D & LINDA MARKEL	LIBBY CANAL	IR	2.00	12/31/1884	D 312	
S: 31 T: 14 R: 46W CHEYENNE IRVING T OBERFELDER	OBERFELDER CANAL NO. 2	IR	.43	06/10/1889	D 333	
IRVING T OBERFELDER	OBERFELDER CANAL NO. 3	IR	2.00	12/30/1893	D 306	
<u>SPRING CREEK</u>						
S: 31 T: 14 R: 46W CHEYENNE IRVING T OBERFELDER	OBERFELDER CANAL NO. 1	IR	2.29	05/29/1889	D 307	
<u>LOGGEPOLLE CREEK</u>						
S: 33 T: 14 R: 46W DEUEL CARLSON RANCH COMPANY	PERSINGER CANAL	IR	4.57	06/25/1889	D 297	
S: 4 T: 13 R: 46W DEUEL CARLSON RANCH COMPANY	BULLOCK CANAL	IR	.57	02/16/1898	A 437	
S: 21 T: 13 R: 45W DEUEL CLINTON E & CLAYTON D MCAULIFFE	MCAULIFFE CANAL	IR	1.12	12/31/1884	D 814	K

SURFACE WATER RIGHTS DATA
CLAIMS, APPLICATIONS, AND APPROPRIATIONS IN DOWNSTREAM ORDER
DIVISION NO. 1E

SOURCE LOCATION APPROPRIATOR	CARRIER GAGE	USE	GRANT IN CFS/AF	DATE OF PRIORITY	DOCKET/ APP. NUMBER	ANNOA.	FT. NT.
<u>LODGEPOLE CREEK</u>							
S: 22 T: 13 R: 45W DEUEL FRED R SUDMAN	PUMP	IR	.14	04/05/1917	A 1483 R P-345		K
S: 26 T: 13 R: 45W DEUEL MAUDE NEUMANN ET AL	NEUMANN CANAL	IR	.16	04/17/1901	A 611		
S: 25 T: 13 R: 45W DEUEL MAUDE NEUMANN ET AL	PUMPS	IR	1.13	04/17/1901	A 611 R P-316		
S: 26 T: 13 R: 45W DEUEL MAUDE NEUMANN ET AL	PUMPS	IR	1.03	01/05/1916	A 1445 R P-317		
S: 36 T: 13 R: 45W DEUEL LEONARD & MARY L JANKOVSKY	SODERQUIST CANAL	IR	.31	06/29/1915	A 1420		K
S: 2 T: 12 R: 45W DEUEL LEONARD & MARY L JANKOVSKY	PUMPS	IR	2.00	10/22/1912	A 1237 R P-327		
S: 1 T: 12 R: 45W DEUEL RABE RANCH CO	NASLAND CANAL	IR	.90	04/16/1902	A 661		

SURFACE WATER RIGHTS DATA
CLAIMS, APPLICATIONS, AND APPROPRIATIONS IN DOWNSTREAM ORDER
DIVISION NO. 1F

SOURCE LOCATION APPROPRIATOR	CARRIER GAGE	USE	GRANT IN CFS/AF	DATE OF PRIORITY	DOCKET/ APP. NUMBER	ANNOA.	FT. NT.
<u>ROCK CREEK TRIB. TO</u>							
S: 19 T: 11 R: 14E CASS SHIRLEY WILLIAMS	WILLIAMS RESERVOIR	ST	AF	04/21/1993	A 17276		*
S: 12 T: 11 R: 13E CASS LOWER PLATTE SOUTH NRD	RESERVOIR NO. 2	ST	26.20AF	07/22/1994	A 17386		
<u>ROCK CREEK</u>							
S: 17 T: 11 R: 14E CASS BEAVER LAKE ASSOCIATION	BEAVER LAKE RESERVOIR PUMP	ST DO	8520.00AF 6.00	12/13/1971 03/04/1991	A 12456 A 17050		
<u>BEAVER LAKE</u>							
S: 17 T: 11 R: 14E CASS BEAVER LAKE ASSOCIATION	PUMP	SD	5000.00AF	03/04/1991	A 17051		
<u>RAKE CREEK TRIB. TO</u>							
S: 30 T: 11 R: 14E CASS ERNEST ELLIOTT	ELLIOTT RESERVOIR	ST	11.00AF	03/22/1976	A 14113		
<u>RAKES CREEK</u>							
S: 36 T: 11 R: 13E CASS LOWER PLATTE SOUTH NRD	RAKES CREEK RESERVOIR 1	ST	99.50AF	09/27/1983	A 16244		
<u>ERVINE CREEK</u>							
S: 18 T: 10 R: 14E CASS PAUL & RUTH APPELEGATE	PUMPS	IR	.02	09/23/1953	A 5596		K
S: 17 T: 10 R: 14E CASS CASS COUNTY SID #1	LAKE WA CON DA	ST	99.00AF	04/17/1992	A 17174		
CASS COUNTY SID #1	WA CON DA PIPE	ML	1.11	04/17/1992	A 17175		
CASS COUNTY SID #1	LAKE WA CON DA	SS	701.00AF	07/27/1992	A 17211		O
<u>WEEPING WATER CREEK</u>							
S: 5 T: 10 R: 10E CASS HOWARD VOGT	PUMP	IR	3.23	03/10/1981	A 15782		
S: 9 T: 10 R: 10E CASS VINCENT E & THERESA H SEIKER	PUMP	IR	.57	07/26/1974	A 13104		
S: 10 T: 10 R: 10E CASS EVELYN G CLAPP	PUMP	IR	2.46	05/20/1976	A 14231		
S: 2 T: 10 R: 10E CASS EARL & TOMI KUNZ	PUMP	IR	1.57	08/20/1975	A 13751		
<u>WEEPING WATER CREEK TRIB. TO</u>							
S: 12 T: 10 R: 10E CASS LOWER PLATTE SOUTH NRD	RESERVOIR 128A	ST	13.20AF	04/23/1992	A 17180		
S: 1 T: 10 R: 10E CASS LOWER PLATTE SOUTH NRD	RESERVOIR 5H	ST	66.20AF	07/18/1991	A 17091		
<u>RESERVOIR 5H</u>							
S: 1 T: 10 R: 10E CASS RUSSELL E DORR	PUMP	SO	33.70AF	07/07/1992	A 17205		

SURFACE WATER RIGHTS DATA
CLAIMS, APPLICATIONS, AND APPROPRIATIONS IN DOWNSTREAM ORDER
DIVISION NO. 1F

SOURCE LOCATION APPROPRIATOR	CARRIER GAGE	USE	GRANT IN CFS/AF	DATE OF PRIORITY	DOCKET/ APP. NUMBER	ANNOA.	FT. NT.
<u>WEEPING WATER CREEK TRIB TO</u> S: 6 T: 10 R: 11E CASS LOWER PLATTE SOUTH NRD	RESERVOIR 5K	ST	90.90AF	07/18/1991	A 17092		
<u>WEEPING WATER CREEK</u> S: 32 T: 11 R: 11E CASS CONSTRUCTORS, INC	PUMP	MF	.89	05/05/1994	A 17368		
KERFORD LIMESTONE COMPANY	PUMP	IR	5.50	07/26/1974	A 13103		
KERFORD LIMESTONE COMPANY ET AL	PUMP	IR	4.56	04/23/1976	A 14193		
<u>WEEPING WATER CREEK TRIB TO</u> S: 5 T: 10 R: 11E CASS LOWER PLATTE SOUTH NRD	RESERVOIR 4F	ST	62.60AF	08/06/1991	A 17100		
S: 9 T: 10 R: 11E CASS STEPHEN M DAVIS ESTATE	DAVIS RESERVOIR	ST	16.00AF	10/27/1976	A 14522		
STEPHEN M DAVIS ESTATE	PUMP	IR	2.00	02/06/1976	A 13998		
<u>DAVIS RESERVOIR</u> S: 9 T: 10 R: 11E CASS STEPHEN M DAVIS ESTATE	PUMP	SI	16.00	10/27/1976	A 14523	A-13998	K
<u>WEEPING WATER CREEK TRIB TO</u> S: 9 T: 10 R: 11E CASS LOWER PLATTE SOUTH NRD	RESERVOIR 4J	ST	165.00AF	03/06/1992	A 17160		
S: 4 T: 10 R: 11E CASS STEPHEN M DAVIS ESTATE	PUMP	IR	1.24	05/28/1976	A 14242		
S: 27 T: 11 R: 11E CASS LOWER PLATTE SOUTH NRD	RESERVOIR 19C	ST	2.00AF	03/30/1994	A 17363		
<u>DAVIS RESERVOIR</u> S: 4 T: 10 R: 11E CASS STEPHEN M DAVIS ESTATE	PUMP	SI		10/27/1976	A 14523	A-14242	
<u>WEEPING WATER CREEK TRIB TO</u> S: 34 T: 11 R: 11E CASS KERFORD LIMESTONE COMPANY	PUMP	MF	2.00	08/08/1966	A 10920		
<u>WEEPING WATER CREEK</u> S: 2 T: 10 R: 11E CASS CITY OF WEEPING WATER	CITY SUPPLY CANAL	DO	2.00	06/20/1955	A 7712		
<u>CEDAR CREEK SOUTH</u> S: 25 T: 11 R: 11E CASS DAVIS TRUST	PUMP	IR	2.38	06/04/1976	A 14257		
S: 36 T: 11 R: 11E CASS FRANK DAVIS TRUST	DAVIS TRUST RESERVOIR	ST	11.10AF	02/14/1977	A 14703		
<u>DAVIS TRUST RESERVOIR</u> S: 25 T: 11 R: 11E CASS FRANK DAVIS TRUST	PUMP	SI		05/16/1977	A 14947	A-14257	
<u>CEDAR CREEK SOUTH</u> S: 31 T: 11 R: 12E CASS KENNETH AHRENS	PUMP	IR	3.06	03/12/1981	A 15789		

See "Use" definitions and footnotes on pages 141 and 142

SURFACE WATER RIGHTS DATA
CLAIMS, APPLICATIONS, AND APPROPRIATIONS IN DOWNSTREAM ORDER
DIVISION NO. 1F

SOURCE LOCATION APPROPRIATOR	CARRIER GAGE	USE	GRANT IN CFS/AF	DATE OF PRIORITY	DOCKET/ APP. NUMBER	ANNOA. FT. NT.
<u>CEDAR CREEK, SOUTH, TRIB. TO</u>						
S: 30 T: 11 R: 12E CASS LOWER PLATTE SOUTH NRD	RESERVOIR 17L	ST	1.80AF	03/30/1994	A 17362	
S: 28 T: 11 R: 12E CASS KENNETH AHRENS	AHRENS RESERVOIR	ST	9.35AF	10/06/1976	A 14499	
<u>AHRENS RESERVOIR</u>						
S: 28 T: 11 R: 12E CASS KENNETH AHRENS	PUMP	SO		01/05/1977	A 14629	
<u>CEDAR CREEK, SOUTH, TRIB. TO</u>						
S: 28 T: 11 R: 12E CASS LOWER PLATTE SOUTH NRD	RESERVOIR 17D	ST	96.60AF	09/02/1994	A 17393	
<u>WEEPING WATER CREEK</u>						
S: 4 T: 10 R: 12E CASS EARL & MARTHA MURDOCH	PUMP	IR	3.67	07/21/1975	A 13665	
<u>WEEPING WATER CREEK, TRIB. TO</u>						
S: 33 T: 11 R: 12E CASS LOWER PLATTE SOUTH NRD	RESERVOIR 15I	ST	18.10AF	09/02/1994	A 17392	
<u>WEEPING WATER CREEK</u>						
S: 13 T: 10 R: 12E CASS LEE ROY AHRENS	PUMP	IR	2.89	08/06/1974	A 13135	
LEE ROY AHRENS	PUMP	IR	2.51	08/06/1976	A 14379	
LEE ROY AHRENS	PUMP	IR	2.06	03/31/1975	A 13511	
<u>WEEPING WATER CREEK, TRIB. TO</u>						
S: 24 T: 10 R: 12E CASS LOWER PLATTE SOUTH NRD	RESERVOIR NO 2I	ST	29.50AF	09/02/1994	A 17391	
S: 25 T: 11 R: 12E CASS CECIL G & CAROLYN M MURDOCH	PUMP	IR	3.57	09/15/1976	A 14464	
S: 6 T: 10 R: 13E CASS TESSIE MURDOCH ET AL	PUMP	IR	2.95	03/18/1976	A 14104	
S: 22 T: 11 R: 12E CASS WILLIAM W & BARBARA A JAMESON	PUMP	IR	.86	03/26/1975	A 13496	
WILLIAM W & BARBARA A JAMESON	JAMESON RESERVOIR	ST	22.20AF	07/28/1975	A 13690	
BETTY PHILPOT	PUMP	IR	1.06	03/26/1975	A 13497	
S: 23 T: 11 R: 12E CASS BETTY PHILPOT	PUMP	IR	1.82	03/26/1975	A 13498	
S: 29 T: 11 R: 13E CASS LOWER PLATTE SOUTH NRD	RESERVOIR 15G	ST	81.20AF	08/01/1991	A 17099	
S: 28 T: 11 R: 13E CASS STUART T & LAVERA Y SCHLICHTEMEIER	SCHLICHTEMEIER RES. NO. 1	ST	20.80AF	07/01/1975	A 13641	
S: 33 T: 11 R: 13E CASS STUART T & LAVERA Y SCHLICHTEMEIER	PUMP	IR	4.89	07/16/1974	A 13079	
<u>SCHLICHTEMEIER RESERVOIR NO. 1</u>						
S: 28 T: 11 R: 13E CASS STUART T & LAVERA Y SCHLICHTEMEIER	PUMP	SI		07/01/1975	A 13642	A-13079

SURFACE WATER RIGHTS DATA
CLAIMS, APPLICATIONS, AND APPROPRIATIONS IN DOWNSTREAM ORDER
DIVISION NO. 1F

SOURCE LOCATION APPROPRIATOR	CARRIER GAGE	USE	GRANT IN CFS/AF	DATE OF PRIORITY	DOCKET/ APP. NUMBER	ANNO. FT. NT.
<u>WEEPING WATER CREEK, TRIB. TO</u>						
S: 32 T: 11 R: 13E CASS						
ROBERT & HELEN SCHLICHTEMEIER	PUMP	IR	.54	07/29/1974	A 13109	
ROBERT & HELEN SCHLICHTEMEIER	PUMP	IR	.67	04/18/1977	A 14912	
LOWER PLATTE SOUTH NRD	RESERVOIR 15B	ST	36.00AF	08/01/1991	A 17098	
<u>RESERVOIR 15B</u>						
S: 32 T: 11 R: 13E CASS						
LORI B AND JEROME A DWORAK	PUMP	SO	30.70AF	07/07/1992	A 17206	
<u>WEEPING WATER CREEK, TRIB. TO</u>						
S: 31 T: 11 R: 13E CASS						
CECIL MURDOCH	PUMP	IR	1.59	03/18/1976	A 14105	
S: 12 T: 10 R: 12E CASS						
JOHN & MAXINE L KNABE	PUMP	IR	3.10	06/24/1976	A 14286	
S: 17 T: 10 R: 13E CASS						
LOWER PLATTE SOUTH NRD	RESERVOIR 2A	ST	43.20AF	09/02/1994	A 17390	
<u>WEEPING WATER CREEK</u>						
S: 21 T: 10 R: 13E CASS						
LEE ROY AHRENS	PUMP	IR	2.10	08/06/1974	A 13134	
LEE ROY AHRENS	PUMP	IR	.91	02/12/1976	A 14017	
<u>WEEPING WATER CREEK, TRIB. TO</u>						
S: 33 T: 11 R: 13E CASS						
ROBERT & HELEN SCHLICHTEMEIER	PUMP	IR	1.17	07/29/1974	A 13108	K
ROBERT & HELEN SCHLICHTEMEIER	PUMP	IR	1.94	04/18/1977	A 14911	
ROBERT & HELEN SCHLICHTEMEIER	SCHLICHTEMEIER RES.	ST	28.20AF	04/05/1977	A 14884	
S: 4 T: 10 R: 13E CASS						
STUART T & LAVERA Y SCHLICHTEMEIER	SCHLICHTEMEIER RES. NO. 2	ST	1.42AF	12/09/1975	A 13901	
STUART T & LAVERA Y SCHLICHTEMEIER	SCHLICHTEMEIER RES. NO. 2	SS	4.40AF	01/20/1977	A 14650	A-13901 A
STUART T & LAVERA Y SCHLICHTEMEIER	PUMP	IR	1.43	07/16/1974	A 13080	
<u>SCHLICHTEMEIER RESERVOIR NO. 2</u>						
S: 4 T: 10 R: 13E CASS						
STUART T & LAVERA Y SCHLICHTEMEIER	PUMP	SI		12/09/1975	A 13902	A-13080
<u>WEEPING WATER CREEK</u>						
S: 22 T: 10 R: 13E CASS						
CLYDE L COOK	PUMP	IR	.99	01/21/1969	A 11622	
<u>WEEPING WATER CREEK, SOUTH BRANCH</u>						
S: 27 T: 10 R: 11E CASS						
T M & FAITH DAVIES	PUMP	IR	1.08	06/04/1976	A 14256	
DAVID & MARY LOU BAXTER	PUMP	IR	2.26	05/12/1976	A 14221	
<u>WEEPING WATER CREEK, SOUTH BRANCH, TRIB. TO</u>						
S: 30 T: 10 R: 12E CASS						
STERLING BAIER	PUMP	DO	.01	04/21/1989	A 16780	
<u>WEEPING WATER CREEK, SOUTH BRANCH</u>						
S: 31 T: 10 R: 12E CASS						
OTIS L BOND	PUMP	IR	2.12	08/26/1976	A 14426	

See "Use" definitions and footnotes on pages 141 and 142

SURFACE WATER RIGHTS DATA
CLAIMS, APPLICATIONS, AND APPROPRIATIONS IN DOWNSTREAM ORDER
DIVISION NO. 1F

SOURCE LOCATION APPROPRIATOR	CARRIER GAGE	USE	GRANT IN CFS/AF	DATE OF PRIORITY	DOCKET/ APP. NUMBER	ANNOA.	FT. NT.
<u>WEEPING WATER CREEK, SOUTH BRANCH</u>							
S: 33 T: 10 R: 12E CASS OTIS L BOND	PUMP	IR	1.80	08/26/1976	A 14427		
S: 28 T: 10 R: 12E CASS EDWARD A & LORETTA B LINHARDT	PUMP	IR	.35	08/06/1975	A 13718		
S: 33 T: 10 R: 12E CASS CARROL M & ANGELINE MEYER	PUMP	IR	1.00	07/23/1975	A 13676		K
<u>WEEPING WATER CREEK, SOUTH BRANCH, TRIB. TO</u>							
S: 27 T: 10 R: 12E CASS LOWER PLATTE SOUTH NRD	RUHGE RESERVOIR 2	ST	52.70AF	09/27/1983	A 16245		
<u>RUHGE RESERVOIR 2</u>							
S: 27 T: 10 R: 12E CASS LOWER PLATTE SOUTH NRD	PUMP	SO		06/04/1987	A 16557		K
<u>WEEPING WATER CREEK, SOUTH BRANCH, TRIB. TO</u>							
S: 26 T: 10 R: 12W CASS LOWER PLATTE SOUTH NRD	RESERVOIR 26CC-10-12	ST		12/22/1994	A 17425		*
<u>WEEPING WATER CREEK, SOUTH BRANCH</u>							
S: 35 T: 10 R: 12E CASS HAVEMAN FARMS	PUMP	IR	3.03	07/28/1975	A 13693		
<u>FLOOD CREEK</u>							
S: 11 T: 9 R: 12E OTOE LOYD TERPSMA	PUMP	IR	3.30	01/30/1976	A 13979		
<u>WEEPING WATER CREEK, SOUTH BRANCH</u>							
S: 1 T: 9 R: 12E OTOE GERALD A & DONNA R THOMS	PUMP	IR	1.91	05/23/1975	A 13589		
S: 29 T: 10 R: 13E CASS DON AHRENS	PUMP	IR	1.23	01/08/1990	A 16910		
S: 28 T: 10 R: 13E CASS DELBERT & FAYE LINDSEY	PUMP	IR	1.09	07/12/1976	A 14320		
<u>SLOUGH CREEK, BIG</u>							
S: 16 T: 9 R: 13E OTOE HAROLD A JAMES HAROLD A JAMES	PUMP HAROLD JAMES RESERVOIR	IR ST	2.29 1.80AF	09/16/1975 07/05/1977	A 13808 A 15008		
<u>WEEPING WATER CREEK, SOUTH BRANCH</u>							
S: 22 T: 10 R: 13E CASS CLYDE L COOK	PUMP	IR	1.10	07/12/1968	A 11484		
<u>WEEPING WATER CREEK</u>							
S: 22 T: 10 R: 13E CASS CHENEY & SMITH	PUMP	IR	2.44	08/28/1975	A 13773		
<u>COAL CREEK</u>							
S: 14 T: 10 R: 13E CASS LEWIS ROGERS & SONS ROGERS FARMS	PUMP ROGERS RESERVOIR	IR ST	3.62 9.80AF	07/30/1976 01/04/1977	A 14365 A 14626		

SURFACE WATER RIGHTS DATA
CLAIMS, APPLICATIONS, AND APPROPRIATIONS IN DOWNSTREAM ORDER
DIVISION NO. 1F

SOURCE LOCATION APPROPRIATOR	CARRIER GAGE	USE	GRANT IN CFS/AF	DATE OF PRIORITY	DOCKET/ APP. NUMBER	ANNOA. NT.	FT. NT.
<u>ROGERS RESERVOIR</u> S: 14 T: 10 R: 13E CASS ROGERS FARMS	PUMP WEEPING WATER CREEK AT UNION, NE	SI		01/04/1977	A 14627	A-14365	#
<u>WEEPING WATER CREEK</u> S: 35 T: 10 R: 13E CASS B & R CORPORATION	PUMP	IR	.57	11/27/1936	A 2664		
<u>WEEPING WATER CREEK, TRIB TO</u> S: 12 T: 9 R: 13E OTOE OTOE COUNTY BOARD OF COMMISSIONERS	JOHNSON RESERVOIR	ST	31.00AF	11/21/1978	A 15365		
<u>WEEPING WATER CREEK</u> S: 6 T: 9 R: 14E OTOE JOHN WIRTH ET AL	PUMPS	IR	1.72	02/02/1955	A 7055		
<u>WALNUT CREEK</u> S: 36 T: 9 R: 13E OTOE WILLIAM H & ADELE OBERDIECK	PUMP	IR	.46	08/27/1936	A 2625		
WILLIAM H & ADELE OBERDIECK	PUMP	IR	.16	12/29/1955	A 8294		
S: 31 T: 9 R: 14E OTOE ALVIN POHLMAN	PUMP	IR	.63	09/06/1955	A 8059		#
<u>TABLE CREEK, SOUTH</u> S: 23 T: 8 R: 13E OTOE HEYER FARMS, INC	PUMP	IR	2.86	05/13/1957	A 9495		
<u>TABLE CREEK, SOUTH, TRIB TO</u> S: 19 T: 8 R: 14E OTOE HENRY A STRATKER	PUMP	IR	1.13	03/08/1977	A 14781		
<u>FOUR MILE CREEK</u> S: 32 T: 8 R: 14E OTOE MARIE WIECKHORST	PUMP	IR	1.37	01/27/1978	A 15175		
S: 33 T: 8 R: 14E OTOE TIMOTHY D CROOK JR	PUMP	IR	.90	08/01/1956	A 8711		
<u>THREE MILE CREEK</u> S: 27 T: 8 R: 14E OTOE ALVIN L & HILDA SCHNITZER	PUMP	IR	.14	08/05/1975	A 13712		
<u>FOUR MILE CREEK</u> S: 27 T: 8 R: 14E OTOE ALVIN L & HILDA SCHNITZER	PUMP	IR	1.64	08/05/1975	A 13713		
<u>MISSOURI RIVER</u> S: 31 T: 8 R: 15E OTOE OMAHA PUBLIC POWER DISTRICT	NEBRASKA CITY POWER STATION	CO	699.64	05/30/1979	D 1082		
OMAHA PUBLIC POWER DISTRICT	NEBRASKA CITY POWER STATION	CO	35.65	05/30/1979	D 1099		

SURFACE WATER RIGHTS DATA
CLAIMS, APPLICATIONS, AND APPROPRIATIONS IN DOWNSTREAM ORDER
DIVISION NO. 1F

SOURCE LOCATION APPROPRIATOR	CARRIER GAGE	USE	GRANT IN CFS/AF	DATE OF PRIORITY	DOCKET/ APP NUMBER	ANNOTA.	FT. NT.
<u>MISSOURI RIVER</u>							
S: 19 T: 7 R: 15E OTOE CAMPBELL & GLOCKEL	PUMP	IR	.81	07/02/1977	D 1067		
S: 30 T: 7 R: 15E OTOE EQUITABLE LIFE ASSURANCE SOCIETY OF THE U S	PUMP	IR	2.84	07/06/1974	D 1078		
<u>CAMP CREEK TRIB. TO</u>							
S: 10 T: 7 R: 14E OTOE STANLEY L JOHNSON	PUMP	IR	1.11	03/11/1977	A 14795		
S: 16 T: 7 R: 14E OTOE STANLEY L JOHNSON	PUMP	IR	1.04	03/11/1977	A 14794		
NEMAHA NRD CAMP CREEK	BUFFALO CITY RES. NO. 1	ST	48.80AF	06/16/1977	A 14983		
S: 23 T: 7 R: 14E OTOE WRIGHT & ROBERT DAVIS	PUMP	IR	1.46	03/03/1967	A 11058		
WRIGHT & ROBERT DAVIS	PUMP	IR	1.71	08/17/1979	A 15558		
<u>CAMP CREEK, SOUTH BRANCH</u>							
S: 26 T: 7 R: 14E OTOE TIMOTHY D CROOK SR	PUMP	IR	1.21	09/02/1958	A 9643		
<u>MISSOURI RIVER</u>							
S: 25 T: 6 R: 15E NEMAHA FLORENCE R MOREN	PUMP	IR	4.25	07/01/1971	D 1062		
S: 20 T: 5 R: 16E NEMAHA BROWNVILLE DEVELOPMENT CORP	PUMP	IR	.46	07/01/1980	D 1074		
S: 32 T: 5 R: 16E NEMAHA NEBRASKA PUBLIC POWER DISTRICT	COOPER NUCLEAR STATION	CO	1488.41	05/10/1972	D 1071		
S: 7 T: 4 R: 16E NEMAHA RICH ANDREW	PUMP	IR	12.47	02/28/1989	A 16749		
<u>NEMAHA RIVER, LITTLE</u>							
S: 6 T: 8 R: 9E OTOE CLAUDE F JENSEN	PUMP	IR	1.58	01/14/1976	A 13938		K
<u>SILVER CREEK</u>							
S: 28 T: 8 R: 9E OTOE NEMAHA NRD	RESERVOIR NO. 34	ST	236.80AF	12/14/1993	A 17340		
<u>SILVER CREEK TRIB. TO</u>							
S: 15 T: 8 R: 9E OTOE NEMAHA NRD	RESERVOIR NO. 37	ST	57.50AF	12/14/1993	A 17339		
S: 14 T: 8 R: 9E OTOE ROY ROYAL FAMILY TRUST	ROYAL GRADE STAB. STR.	ST	24.90AF	10/12/1993	A 17322		
<u>HOOPER CREEK TRIB. TO</u>							
S: 18 T: 9 R: 9E OTOE NEMAHA NRD	RESERVOIR NO. 18	ST	200.00AF	12/14/1993	A 17341		
<u>WOODLAND HILLS RESERVOIR</u>							
S: 16 T: 9 R: 9E OTOE FLOODMAN LINKS INC	PUMP	SO	10.30AF	02/28/1992	A 17153		

SURFACE WATER RIGHTS DATA
CLAIMS, APPLICATIONS, AND APPROPRIATIONS IN DOWNSTREAM ORDER
DIVISION NO. 11

SOURCE LOCATION APPROPRIATOR	CARRIER GAGE	USE	GRANT IN CFS/AF	DATE OF PRIORITY	DOCKET/ APP. NUMBER	ANNOA.	FT. NT.
<u>HOOPER CREEK TRIB. TO</u> S: 16 T: 9 R: 9E OTOE FLODMAN LINKS INC <u>HOOPER CREEK</u>	WOODLAND HILLS RESERVOIR	ST	19.10AF	02/28/1992	A 17152		
S: 9 T: 9 R: 9E OTOE DALE K HAYES DALE K HAYES <u>HAYES RESERVOIR</u>	HAYES RESERVOIR PUMP	ST IR	10.00AF .57	04/11/1977 04/11/1977	A 14892 A 14893		K
S: 9 T: 9 R: 9E OTOE DALE K HAYES <u>HOOPER CREEK</u>	PUMP	SI	7.10AF	04/11/1977	A 14894	A-14893	K
S: 13 T: 9 R: 9E OTOE NORTHERN NATURAL GAS COMPANY <u>HOOPER CREEK TRIB. TO</u>	PUMP	MF	2.29	07/01/1994	A 17382		@
S: 30 T: 10 R: 9E CASS EAGLE LAKE, INC <u>NEMAHA RIVER, LITTLE, TRIB. TO</u>	EAGLE LAKE	ST	30.80AF	03/15/1973	A 12827		
S: 18 T: 8 R: 11E OTOE NEMAHA NRD <u>WOLF RUN CREEK TRIB. TO</u>	ZIEGLER RES. Z-1	ST	26.40AF	10/13/1966	A 10969		
S: 30 T: 9 R: 11E OTOE G R FARGO <u>ZIEGLER CREEK</u>	FARGO RESERVOIR	ST	32.00AF	10/21/1955	A 8231		
S: 25 T: 8 R: 10E OTOE NEMAHA NRD S: 30 T: 8 R: 11E OTOE NEMAHA NRD	ZIEGLER CREEK RES. Z-15 ZIEGLER CREEK RES. Z-17	ST ST	112.10AF 38.10AF	07/11/1968 07/16/1969	A 11480 A 11748		
S: 20 T: 8 R: 11E OTOE NEMAHA NRD <u>NEMAHA RIVER, LITTLE</u>	ZIEGLER CREEK RES. Z-16	ST	165.30AF	06/18/1969	A 11730		
S: 28 T: 8 R: 11E OTOE HARVEY A & TERRY A SUDMAN HARVEY A & TERRY A SUDMAN	PUMP PUMP	IR IR	.50 .50	08/10/1955 10/04/1976	A 7890 R P-444 A 14495 R A7890P444 D		
S: 27 T: 8 R: 11E OTOE K & D ENTERPRISES, INC S: 34 T: 8 R: 11E OTOE WELLENSTIEK BROTHERS	PUMP PUMPS	IR IR	3.46 1.00	07/10/1975 08/25/1972	A 13649 A 12730		K K
S: 27 T: 8 R: 11E OTOE K & D ENTERPRISES, INC <u>K & D ENTERPRISES, INC. RESERVOIR</u>	K & D ENTERPRISES RES.	ST	53.30AF	04/24/1981	A 15855		
S: 27 T: 8 R: 11E OTOE K & D ENTERPRISES, INC	PUMP	SI		06/04/1981	A 15884	A-13649	K

SURFACE WATER RIGHTS DATA
CLAIMS, APPLICATIONS, AND APPROPRIATIONS IN DOWNSTREAM ORDER
DIVISION NO. 1F

SOURCE LOCATION APPROPRIATOR	CARRIER GAGE	USE	GRANT IN CFS/AF	DATE OF PRIORITY	DOCKET/ APP. NUMBER	ANNOA.	FT. NT.
<u>NEMAHA RIVER, LITTLE</u>							
S: 27 T: 8 R: 11E OTOE K & D ENTERPRISES, INC	K & D ENTERPRISES, INC. RESERVOIR	ST	74.41AF	08/04/1981	A 15957		
<u>NEMAHA RIVER, LITTLE, TRIB. TO</u>							
S: 32 T: 8 R: 11E OTOE NEMAHA NRD	ZIEGLER RES. Z-5-4	ST	45.60AF	09/12/1968	A 11561		
S: 4 T: 7 R: 11E OTOE NEMAHA NRD	ZIEGLER RES. Z-5-3	ST	37.59AF	07/31/1967	A 11214		
S: 34 T: 8 R: 11E OTOE NEMAHA NRD	ZIEGLER RES. Z-5-1	ST	55.10AF	12/18/1968	A 11604		
<u>ZIEGLER RESERVOIR Z-5-1</u>							
S: 34 T: 8 R: 11E OTOE NEMAHA NRD	PUMP	SI	443.20AF	04/28/1981	A 15858	A-13873	K
<u>NEMAHA RIVER, LITTLE</u>							
S: 34 T: 8 R: 11E OTOE HENRY F WELLENSIEK	PUMP	IR	2.04	11/21/1975	A 13873		K
HENRY F WELLENSIEK	ZIEGLER RES. Z-5-1	SS	55.10AF	04/28/1981	A 15859	A-11604	C
S: 35 T: 8 R: 11E OTOE DALE JANSSEN	PUMP	IR	3.34	11/18/1975	A 13868		K
DALE JANSSEN	JANSSEN RESERVOIR	SS	63.60AF	04/21/1976	A 14186	A-14185	C
<u>NEMAHA RIVER, LITTLE, TRIB. TO</u>							
S: 3 T: 7 R: 11E OTOE NEMAHA NRD	ZIEGLER RES. Z-6-2	ST	26.30AF	07/12/1967	A 11197		
DALE JANSSEN	JANSSEN RESERVOIR	ST	63.60AF	04/21/1976	A 14185		
<u>JANSSEN RESERVOIR</u>							
S: 3 T: 7 R: 11E OTOE DALE JANSSEN	PUMP	SI		12/07/1976	A 14580	A-13868	
<u>BROWNELL CREEK, TRIB. TO</u>							
S: 35 T: 9 R: 11E OTOE ALICE C CHASE	CHASE-HOPPE RESERVOIR	ST	33.00AF	09/30/1957	A 9573		
<u>BROWNELL CREEK</u>							
S: 26 T: 8 R: 11E OTOE JAMES H SCARBOROUGH	HAASE RESERVOIR	ST	56.90AF	04/11/1977	A 14890		
JAMES H SCARBOROUGH	PUMP	IR	1.41	06/16/1960	A 9832		
<u>HAASE RESERVOIR</u>							
S: 26 T: 8 R: 11E OTOE JAMES H SCARBOROUGH	PUMP	SI		04/11/1977	A 14891	A-9832	
JAMES H SCARBOROUGH	PUMP	SO		AF 04/11/1977	A 14891		K
<u>NEMAHA RIVER, LITTLE</u>							
S: 2 T: 7 R: 11E OTOE SNYDER FARMS	PUMP	IR	2.63	03/15/1972	A 12553		K
S: 11 T: 7 R: 11E OTOE DOUGLAS, ALFRED & MARLENE DAMME	PUMPS	IR	1.06	03/12/1955	A 7192	T-193	K

SURFACE WATER RIGHTS DATA
CLAIMS, APPLICATIONS, AND APPROPRIATIONS IN DOWNSTREAM ORDER
DIVISION NO. 1F

SOURCE LOCATION APPROPRIATOR	CARRIER GAGE	USE	GRANT IN CFS/AF	DATE OF PRIORITY	DOCKET/ APP. NUMBER	ANNOA.	FT. NT.
<u>NEMAHA RIVER, LITTLE</u>							
S: 11 T: 7 R: 11E OTOE							
DOUGLAS, ALFRED & MARLENE DAMME	PUMP	IR	1.63	06/29/1993	A 17296	A-7192	D
S: 12 T: 7 R: 11E OTOE							
DOUGLAS, ALFRED & MARLENE DAMME	PUMP	IR	.94	03/26/1969	A 11678	T-194	
S: 13 T: 7 R: 11E OTOE							
SHOEMAKER TRUCK STATION	PUMPS	IR	1.24	08/16/1955	A 7946		K
SHOEMAKER TRUCK STATION	PUMP	IR	.79	06/20/1977	A 14987		K
SHOEMAKER TRUCK STATION	SHOEMAKER RESERVOIR	ST	29.40AF	06/20/1977	A 14988		
<u>SHOEMAKER RESERVOIR</u>							
S: 13 T: 7 R: 11E OTOE							
SHOEMAKER TRUCK STATION	PUMP	SI	22.11AF	01/04/1978	A 15160	A-7946	K
SHOEMAKER TRUCK STATION	PUMP	SI	7.29AF	01/04/1978	A 15160	A-14987	K
<u>MUDDY CREEK</u>							
S: 32 T: 8 R: 10E OTOE							
NEMAHA NRD	SOUTH BRANCH RESERVOIR 1B	ST	208.90AF	02/14/1994	A 17353		
S: 17 T: 7 R: 11E OTOE							
RICCI & RANDY LANDWEHR	PUMP	IR	.43	07/05/1974	A 13862		K
RICCI & RANDY LANDWEHR	PUMP	IR	.66	07/09/1980	A 15675		K
<u>NEMAHA RIVER, LITTLE TRIBUT. TO</u>							
S: 7 T: 7 R: 12E OTOE							
ELOF O & WANDA L NELSON TRUSTS	PUMP	IR	.31	11/06/1975	A 13858		K
ELOF O & WANDA L NELSON TRUSTS	NELSON RESERVOIR	ST	48.60AF	08/03/1977	A 15864		
<u>NELSON RESERVOIR</u>							
S: 7 T: 7 R: 12E OTOE							
ELOF O & WANDA L NELSON TRUSTS	PUMP	SO	2.90AF	08/03/1977	A 15865		K
<u>NEMAHA RIVER, LITTLE</u>							
S: 18 T: 7 R: 12E OTOE							
BYRON W MEYER	PUMP	IR	.46	12/30/1954	A 6952		
<u>NEMAHA RIVER, LITTLE, SOUTH FORK, TRIBUT. TO</u>							
S: 1 T: 7 R: 8E LANCASTER							
NEMAHA NRD	SOUTH BRANCH RES. 34	ST	55.80AF	07/10/1987	A 16568		
S: 6 T: 7 R: 9E OTOE							
NEMAHA NRD	SOUTH BRANCH RES. 36	ST	15.90AF	07/10/1987	A 16569		
S: 18 T: 7 R: 9E OTOE							
NEMAHA NRD	SOUTH BRANCH RES. 1-6	ST	26.80AF	05/17/1991	A 17077		
S: 17 T: 7 R: 9E OTOE							
NEMAHA NRD	SOUTH BRANCH RES. 93	ST	72.50AF	10/17/1984	A 16344		
S: 7 T: 7 R: 9E OTOE							
NEMAHA NRD	SOUTH BRANCH RES. 84	ST	57.20AF	07/10/1987	A 16570		
S: 28 T: 7 R: 9E OTOE							
NEMAHA NRD	SOUTH BRANCH RES. 2-2	ST		12/31/1990	A 17036		
S: 14 T: 7 R: 9E OTOE							
NEMAHA NRD	SOUTH BRANCH RESERVOIR 7	ST	411.80AF	03/05/1991	A 17052		

SURFACE WATER RIGHTS DATA
CLAIMS, APPLICATIONS, AND APPROPRIATIONS IN DOWNSTREAM ORDER
DIVISION NO. 1F

SOURCE LOCATION APPROPRIATOR	CARRIER GAGE	USE	GRANT IN CFS/AF	DATE OF PRIORITY	DOCKET/ APP. NUMBER	ANNOA.	FT. NT.
<u>NEMAHA RIVER, LITTLE, SOUTH FORK, TRIB. TO</u>							
S: 24 T: 7 R: 9E OTOE							
NEMAHA NRD	SOUTH BRANCH RESERVOIR	B ST	117.30AF	10/19/1988	A 16718		
S: 26 T: 7 R: 9E OTOE							
NEMAHA NRD	SOUTH BRANCH RES.	3-3 ST	62.30AF	10/16/1992	A 17229		
S: 24 T: 7 R: 9E OTOE							
NEMAHA NRD	SOUTH BRANCH RESERVOIR	10 ST	110.40AF	10/19/1988	A 16716		
<u>NEMAHA RIVER, LITTLE, SOUTH FORK</u>							
S: 19 T: 7 R: 10E OTOE							
RICHARD LUBBEN	PUMP	IR	1.93	12/17/1965	A 10731		K
<u>NEMAHA RIVER, LITTLE, SOUTH FORK, TRIB. TO</u>							
S: 18 T: 7 R: 10E OTOE							
NEMAHA NRD	SOUTH BRANCH RES.	11 ST	163.40AF	01/27/1986	A 16469		
<u>SAUNDERS CREEK, TRIB. TO</u>							
S: 6 T: 6 R: 10E OTOE							
NEMAHA NRD	SOUTH BRANCH RESERVOIR	12 ST	73.99AF	04/26/1993	A 17278		
S: 7 T: 6 R: 10E OTOE							
NEMAHA NRD	SOUTH BRANCH RESERVOIR	13 ST	83.05AF	04/26/1993	A 17277		
S: 36 T: 7 R: 9E OTOE							
NEMAHA NRD	SOUTH BRANCH RESERVOIR	45 ST	120.00AF	10/19/1988	A 16717		
<u>NEMAHA RIVER, LITTLE, SOUTH FORK</u>							
S: 2 T: 6 R: 10E JOHNSON							
EARL R & ALDINE B ROWE	PUMP	IR	.50	12/26/1967	A 11299		K
<u>SILVER CREEK</u>							
S: 12 T: 6 R: 10E JOHNSON							
EARL R & ALDINE B ROWE	PUMP	IR	.16	06/26/1974	A 13053		K
<u>NEMAHA RIVER, LITTLE, SOUTH FORK</u>							
S: 1 T: 6 R: 10E JOHNSON							
DENA POWELL	PUMP	IR	1.43	08/05/1966	A 10917		K
<u>TURKEY CREEK, TRIB. TO</u>							
S: 26 T: 6 R: 10E JOHNSON							
RUSSELL SEMM	RUSSELL SEMM RESERVOIR	ST	21.29AF	04/09/1993	A 17268		
<u>COON CREEK</u>							
S: 29 T: 6 R: 11E JOHNSON							
NEMAHA NRD	SOUTH BRANCH STRUCTURE	27 ST	163.30AF	01/23/1993	A 17244		
<u>NEMAHA RIVER, LITTLE, SOUTH FORK</u>							
S: 1 T: 6 R: 11E JOHNSON							
MICHAEL KAVANAUGH	PUMP	IR	.57	02/20/1981	A 15771		K
EVAN HOLSCHER	PUMP	IR	.77	02/09/1981	A 15762		K
S: 6 T: 6 R: 12E JOHNSON							
ALBERT H SCHACHT ET AL	PUMP	IR	1.71	12/11/1956	A 9030		
S: 31 T: 7 R: 12E OTOE							
EMMA BRANDT	PUMP	IR	1.30	09/06/1967	A 11245		K

SURFACE WATER RIGHTS DATA
CLAIMS, APPLICATIONS, AND APPROPRIATIONS IN DOWNSTREAM ORDER
DIVISION NO. 1F

SOURCE LOCATION APPROPRIATOR	CARRIER GAGE	USE	GRANT IN CFS/AF	DATE OF PRIORITY	DOCKET/ APP. NUMBER	ANNOA.	FT. NT.
<u>NEMAHA RIVER, LITTLE, SOUTH FORK</u>							
S: 29 T: 7 R: 12E OTOE							
VERNON H RUENHOLL	PUMP	IR	1.45	01/19/1976	A 13950		
ALFRED G & MARLENE A DAMME	PUMP	IR	1.14	12/17/1975	A 13911		K
S: 20 T: 7 R: 12E OTOE							
MEYER & HOFKER	PUMP	IR	.22	03/16/1976	A 14098		K
<u>NEMAHA RIVER, LITTLE</u>							
S: 20 T: 7 R: 12E OTOE							
ALFRED G & MARLENE A DAMME	PUMP	IR	.81	10/13/1955	A 8220		K
S: 17 T: 7 R: 12E OTOE							
DUANE S DAMME	PUMP	IR	.80	08/14/1989	A 16873A	A-8220	D
DUANE S DAMME	PUMP	IR	1.57	08/14/1989	A 16873 B	A-8220	
ALFRED G & MARLENE A DAMME	PUMP	IR	.50	06/02/1992	A 17190		
S: 20 T: 7 R: 12E OTOE							
MAXINE L HILLMAN	PUMP	IR	1.61	07/23/1970	A 12025		K
<u>SPRING CREEK, TRIB. TO</u>							
S: 31 T: 5 R: 12E JOHNSON							
NEMAHA NRD	SPRING CREEK RES. 9-3	ST	46.70AF	03/21/1977	A 14836		
<u>SPRING CREEK</u>							
S: 30 T: 5 R: 12E JOHNSON							
NEMAHA NRD	SPRING CREEK RES. 9-A	ST	308.70AF	02/04/1972	A 12496		
<u>SPRING CREEK, TRIB. TO</u>							
S: 24 T: 5 R: 11E JOHNSON							
NEMAHA NRD	SPRING CREEK RES. 9-6	ST	16.20AF	03/30/1972	A 12571		
S: 19 T: 5 R: 12E JOHNSON							
NEMAHA NRD	SPRING CREEK RES. 9-4	ST	19.10AF	02/04/1972	A 12497		
NEMAHA NRD	SPRING CREEK RES. 9-5	ST	26.30AF	01/29/1968	A 11326		
S: 14 T: 5 R: 11E JOHNSON							
NEMAHA NRD	SPRING CREEK RES. 8-A	ST	108.80AF	05/27/1975	A 13595		
S: 13 T: 5 R: 11E JOHNSON							
NEMAHA NRD	SPRING CREEK RES. 8-1	ST	20.80AF	08/03/1970	A 12046		
S: 1 T: 5 R: 11E JOHNSON							
NEMAHA NRD	SPRING CREEK RES. 7-C	ST	90.00AF	08/03/1970	A 12047		
NEMAHA NRD	SPRING CREEK RES. 7-B	ST	44.60AF	08/03/1970	A 12048		
S: 5 T: 5 R: 12E JOHNSON							
NEMAHA NRD	SPRING CREEK RES. 6-A	ST	106.80AF	05/10/1977	A 14938		
S: 25 T: 6 R: 11E JOHNSON							
NEMAHA NRD	SPRING CREEK RES. 6-2	ST	29.90AF	03/17/1969	A 11672		
<u>MAN'S CREEK</u>							
S: 27 T: 6 R: 11E JOHNSON							
NEMAHA NRD	SPRING CREEK RES. 11-A	ST	345.00AF	05/10/1977	A 14939		
<u>MAN'S CREEK, TRIB. TO</u>							
S: 24 T: 6 R: 11E JOHNSON							
NEMAHA NRD	SPRING CREEK RES. 10-1	ST	7.10AF	03/10/1977	A 14784		

SURFACE WATER RIGHTS DATA
CLAIMS, APPLICATIONS, AND APPROPRIATIONS IN DOWNSTREAM ORDER
DIVISION NO. 1F

SOURCE LOCATION APPROPRIATOR	CARRIER GAGE	USE	GRANT IN CFS/AF	DATE OF PRIORITY	DOCKET/ APP. NUMBER	ANNOA.	FT. NT.
<u>SPRING CREEK, TRIB. TO</u>							
S: 33 T: 6 R: 12E JOHNSON							
NEMAHA NRD	SPRING CREEK RES. 5-2	ST	24.40AF	09/22/1966	A 10957		
NEMAHA NRD	SPRING CREEK RES. 5-3	ST	19.57AF	06/29/1967	A 11187		
S: 29 T: 6 R: 12E JOHNSON							
NEMAHA NRD	SPRING CREEK RES. 5-A	ST	373.20AF	03/17/1969	A 11671		
<u>SPRING CREEK</u>							
S: 17 T: 6 R: 12E JOHNSON							
ROBERT C & RUTH E ARMKNECHT ET AL	PUMP	IR	.21	07/17/1975	A 13655		K
<u>SPRING CREEK, TRIB. TO</u>							
S: 9 T: 6 R: 12E JOHNSON							
NEMAHA NRD	SPRING CREEK RES. 4-3	ST	28.00AF	06/29/1967	A 11188		
S: 8 T: 6 R: 12E JOHNSON							
NEMAHA NRD	SPRING CREEK RES. 3-1	ST	35.50AF	05/27/1975	A 13594		
S: 4 T: 6 R: 12E JOHNSON							
NEMAHA NRD	SPRING CREEK RES. 2-3	ST	18.30AF	03/17/1969	A 11670		
<u>SPRING CREEK</u>							
S: 27 T: 7 R: 12E OTOE							
JAMES P & FRIEDA GERKING	PUMP	IR	1.55	12/31/1974	A 13339		K
<u>NEMAHA RIVER, LITTLE</u>							
S: 24 T: 7 R: 12E OTOE							
DON A WITTLER ET AL	PUMP	IR	1.11	05/19/1975	A 13586		
<u>NEMAHA RIVER, LITTLE, NORTH FORK</u>							
S: 19 T: 10 R: 11E CASS							
NEMAHA NRD	WILSON CREEK RES. 12-S	ST	287.00AF	07/03/1978	A 15288		
<u>NEMAHA RIVER, LITTLE, NORTH FORK, TRIB. TO</u>							
S: 36 T: 10 R: 10E CASS							
NEMAHA NRD	WILSON CREEK RES. 11-A	ST	264.20AF	08/24/1973	A 12930		
<u>WILSON CREEK RESERVOIR 11-A</u>							
S: 36 T: 10 R: 10E CASS							
NEMAHA NRD	PUMP	SO		07/12/1977	A 15024		
<u>NEMAHA RIVER, LITTLE, NORTH FORK, TRIB. TO</u>							
S: 6 T: 9 R: 11E OTOE							
NEMAHA NRD	WILSON CREEK RES. 12-T	ST	260.50AF	05/24/1978	A 15266		
<u>NEMAHA RIVER, LITTLE, NORTH FORK</u>							
S: 5 T: 9 R: 11E OTOE							
ROY & IMO BERNER	PUMP	IR	.55	08/12/1975	A 13730		K
<u>NEMAHA RIVER, LITTLE, NORTH FORK, TRIB. TO</u>							
S: 18 T: 9 R: 11E OTOE							
NEMAHA NRD	WILSON CREEK RES. 10-5	ST	25.80AF	05/23/1979	A 15480		
S: 21 T: 9 R: 11E OTOE							
NEMAHA NRD	WILSON CREEK RES. 10-E	ST	316.30AF	07/23/1980	A 15686		
S: 11 T: 9 R: 11E OTOE							
NEMAHA NRD	WILSON CREEK RES. 12-11	ST	49.40AF	06/11/1965	A 10642		

SURFACE WATER RIGHTS DATA
CLAIMS, APPLICATIONS, AND APPROPRIATIONS IN DOWNSTREAM ORDER
DIVISION NO. 1F

SOURCE LOCATION APPROPRIATOR	CARRIER GAGE	USE	GRANT IN CFS/AF	DATE OF PRIORITY	DOCKET/ APP. NUMBER	ANNO. FT. NT.
<u>NEMAHA RIVER, LITTLE, NORTH FORK</u>						
S: 13 T: 9 R: 11E OTOE						
ALVIN W STEINHOFF	PUMP	IR	.43	08/09/1961	A 9968	
S: 24 T: 9 R: 11E OTOE						
RICHARD A STEINHOFF	PUMP	IR	1.01	08/04/1960	A 9849	
S: 23 T: 9 R: 11E OTOE						
ALVIN W STEINHOFF	STEINHOFF RESERVOIR	ST	12.40AF	06/23/1976	A 14283	
<u>STEINHOFF RESERVOIR</u>						
S: 23 T: 9 R: 11E OTOE						
ALVIN W STEINHOFF	PUMP	SO		08/04/1977	A 15067	
ALVIN W STEINHOFF	PUMP	SO		07/27/1981	A 15951	
<u>NEMAHA RIVER, LITTLE, NORTH FORK</u>						
S: 24 T: 9 R: 11E OTOE						
RICHARD A STEINHOFF	RICHARD A STEINHOFF RES.	ST	19.10AF	09/23/1980	A 15719	
<u>STEINHOFF, RICHARD A, RESERVOIR</u>						
S: 24 T: 9 R: 11E OTOE						
RICHARD A STEINHOFF	PUMP	SI		04/20/1981	A 15844	A-9849
<u>NEMAHA RIVER, LITTLE, NORTH FORK, TRIB. TO</u>						
S: 12 T: 9 R: 11E OTOE						
NEMAHA NRD	WILSON CREEK RES. 12-6	ST	25.10AF	08/16/1971	A 12353	
S: 26 T: 9 R: 11E OTOE						
NEMAHA NRD	WILSON CREEK RES. 9-C	ST	93.80AF	12/08/1969	A 11838	
S: 25 T: 9 R: 11E OTOE						
NEMAHA NRD	WILSON CREEK RES. 9-1	SI	21.16AF	08/23/1972	A 12722	
NEMAHA NRD	WILSON CREEK RES. 2-N	ST	7.20AF	09/27/1983	A 16240	
S: 19 T: 9 R: 12E OTOE						
NEMAHA NRD	WILSON CREEK RES. 2-S	ST	116.20AF	05/11/1967	A 11135	
<u>WILSON CREEK RESERVOIR 2-S</u>						
S: 19 T: 9 R: 12E OTOE						
NEMAHA NRD	PUMP	SI	52.25AF	02/13/1975	A 13400	A-9269 K
NEMAHA NRD	PUMP	SI	72.15AF	02/13/1975	A 13400	A-13399 K
<u>NEMAHA RIVER, LITTLE, NORTH FORK</u>						
S: 30 T: 9 R: 12E OTOE						
ALVIN C ROSS	PUMP	IR	.77	03/01/1957	A 9269	T-195 K
ALVIN C ROSS	PUMP	IR	1.23	02/13/1975	A 13399	K
ALVIN C ROSS	WILSON CREEK RES. 2-S	SS	147.00AF	04/13/1977	A 14897	C
ROGER & SHARON ROSS	PUMP	IR	.83	07/11/1978	A 15293	K
ALVIN C & OPAL ROSS	ROSS RESERVOIR	ST	2.00AF	06/27/1977	A 14997	
<u>NEMAHA RIVER, LITTLE, NORTH FORK, TRIB. TO</u>						
S: 31 T: 9 R: 12E OTOE						
NEMAHA NRD	WILSON CREEK RES. 2-J	ST	84.70AF	09/27/1983	A 16239	
NEMAHA NRD	WILSON CREEK RES. 2-H	ST	57.40AF	09/27/1983	A 16238	

SURFACE WATER RIGHTS DATA
CLAIMS, APPLICATIONS, AND APPROPRIATIONS IN DOWNSTREAM ORDER
DIVISION NO. 1F

SOURCE LOCATION APPROPRIATOR	CARRIER GAGE	USE	GRANT IN CFS/AF	DATE OF PRIORITY	DOCKET/ APP. NUMBER	ANNOA.	FT. NT.
<u>NEMAHA RIVER, LITTLE, NORTH FORK</u> S: 29 T: 9 R: 12E OTOE ROGER & SHARON ROSS	PUMP	IR	.89	08/03/1970	A 12044		K
<u>NEMAHA RIVER, LITTLE, NORTH FORK, TRIB. TO</u> S: 28 T: 9 R: 12E OTOE NEMAHA NRD	WILSON CREEK RES. 2-21	ST	21.60AF	08/17/1966	A 10932		
S: 5 T: 8 R: 12E OTOE ALVIN C ROSS	ROSS RESERVOIR	ST	12.10AF	08/29/1977	A 15099		
S: 27 T: 9 R: 12E OTOE NEMAHA NRD	WILSON CREEK RES. 2-32	ST	33.20AF	08/09/1965	A 10668		
S: 34 T: 9 R: 12E OTOE NEMAHA NRD	WILSON CREEK RES. 2-X	ST	75.60AF	08/16/1971	A 12352		
S: 27 T: 9 R: 12E OTOE NEMAHA NRD	WILSON CREEK RES. 2-26	ST	17.30AF	08/09/1965	A 10667		
S: 34 T: 9 R: 12E OTOE NEMAHA NRD	WILSON CREEK RES. 2-Y	ST	72.80AF	12/16/1968	A 11601		
S: 2 T: 8 R: 12E OTOE NEMAHA NRD	WILSON CREEK RES. 2-28	ST	26.80AF	08/17/1966	A 10933		
S: 8 T: 8 R: 12E OTOE NEMAHA NRD	WILSON CREEK RES. 8-H	ST	107.90AF	06/12/1968	A 11446		
<u>WILSON CREEK RESERVOIR 8-H</u> S: 8 T: 8 R: 12E OTOE NEMAHA NRD	BURR PUMP	SO		02/27/1976	A 14066		K
<u>NEMAHA RIVER, LITTLE, NORTH FORK, TRIB. TO</u> S: 9 T: 8 R: 12E OTOE ROBERT BURR	BURR PUMP	IR	2.90	02/27/1976	A 14065		
<u>WILSON CREEK RESERVOIR 8-H</u> S: 8 T: 8 R: 12E OTOE NEMAHA NRD	BURR PUMP	SI		02/27/1976	A 14066	A-14065	K
<u>NEMAHA RIVER, LITTLE, NORTH FORK, TRIB. TO</u> S: 9 T: 8 R: 12E OTOE ROBERT BURR	BURR RESERVOIR	ST	25.70AF	08/11/1977	A 15075		
<u>BURR RESERVOIR</u> S: 9 T: 8 R: 12E OTOE ROBERT BURR	PUMP	SI		09/16/1977	A 15112	A-14065	
<u>NEMAHA RIVER, LITTLE, NORTH FORK, TRIB. TO</u> S: 16 T: 8 R: 12E OTOE NEMAHA NRD	WILSON CREEK RES. 8-5	ST	29.63AF	08/17/1966	A 10931		
NEMAHA NRD	WILSON CREEK RES. 8-B	ST	100.80AF	06/12/1968	A 11445		
S: 35 T: 9 R: 12E OTOE NEMAHA NRD	WILSON CREEK RES. 1-24	ST	24.20AF	01/03/1968	A 11302		
S: 1 T: 8 R: 12E OTOE NEMAHA NRD	WILSON CREEK RES. 1-N	ST	80.80AF	01/03/1968	A 11301		

SURFACE WATER RIGHTS DATA
CLAIMS, APPLICATIONS, AND APPROPRIATIONS IN DOWNSTREAM ORDER
DIVISION NO. 1F

SOURCE LOCATION APPROPRIATOR	CARRIER GAGE	USE	GRANT IN CFS/AF	DATE OF PRIORITY	DOCKET/ APP. NUMBER	ANNOA.	F.T. NT.
<u>NEMAHA RIVER, LITTLE, NORTH FORK</u> S: 13 T: 8 R: 12E OTOE CLARENCE PETERSEN JR	PUMP	IR	1.35	08/05/1975	A 13714		K
<u>WILSON CREEK, TRIB. TO</u> S: 31 T: 9 R: 13E OTOE NEMAHA NRD	WILSON CREEK RES. 7-9	ST	73.20AF	05/11/1967	A 11134		
<u>WILSON CREEK</u> S: 36 T: 9 R: 12E OTOE NEMAHA NRD	WILSON CREEK RES. 7-8	ST	21.80AF	05/11/1967	A 11133		
<u>WILSON CREEK</u> S: 6 T: 8 R: 13E OTOE NEMAHA NRD	WILSON CREEK RES. 7-A	ST	421.30AF	08/16/1971	A 12351		
<u>NEMAHA RIVER, LITTLE, NORTH FORK</u> S: 13 T: 8 R: 12E OTOE ELMER HEISER	PUMP	IR	.21	04/06/1956	A 8463		K
<u>FOX CREEK</u> S: 22 T: 8 R: 13E OTOE NEMAHA NRD	WILSON CREEK RES. 5-H	ST	144.80AF	05/11/1967	A 11136		
<u>FOX CREEK, TRIB. TO</u> S: 28 T: 8 R: 13E OTOE NEMAHA NRD	WILSON CREEK RES. 5-F	ST	121.60AF	07/16/1969	A 11750		
<u>WILSON CREEK</u> S: 20 T: 8 R: 13E OTOE NEMAHA NRD	WILSON CREEK RES. 5-C	ST	74.90AF	09/27/1983	A 16241		
<u>CAR CREEK</u> S: 4 T: 8 R: 13E OTOE NEMAHA NRD	WILSON CREEK RES. 6-7	ST	34.30AF	12/16/1968	A 11600		
<u>WILSON CREEK</u> S: 9 T: 8 R: 13E OTOE NEMAHA NRD	WILSON CREEK RES. 6-4	ST	81.70AF	12/16/1968	A 11602		
<u>WILSON CREEK</u> S: 17 T: 8 R: 13E OTOE GEORGE BIERE	PUMP	IR	1.78	07/26/1977	A 15046		K
<u>BIERE RESERVOIR</u> S: 17 T: 8 R: 13E OTOE GEORGE BIERE	BIERE RESERVOIR	ST	32.20AF	07/26/1977	A 15047		
<u>BIERE RESERVOIR</u> S: 17 T: 8 R: 13E OTOE GEORGE BIERE	BIERE RESERVOIR NO. 2	ST	9.40AF	08/29/1977	A 15098		
<u>BIERE RESERVOIR</u> S: 17 T: 8 R: 13E OTOE GEORGE BIERE	PUMP	SI	32.19AF	10/11/1977	A 15124	A-15046	K
<u>FOX CREEK, TRIB. TO</u> S: 18 T: 8 R: 13E OTOE NEMAHA NRD	WILSON CREEK RES. 5-J	ST	84.10AF	08/23/1972	A 12723		
<u>WILSON CREEK RESERVOIR 5-J</u> S: 18 T: 8 R: 13E OTOE NEMAHA NRD	BIERE PUMP	SO		03/11/1976	A 14086		
<u>NEMAHA RIVER, LITTLE, NORTH FORK</u> S: 24 T: 8 R: 12E OTOE ROGER E MEREDITH	PUMP	IR	1.60	09/21/1976	A 14474		
<u>WILSON CREEK</u> S: 24 T: 8 R: 12E OTOE ROGER E MEREDITH	MEREDITH RESERVOIR	ST	21.20AF	02/27/1978	A 15189		

SURFACE WATER RIGHTS DATA
CLAIMS, APPLICATIONS, AND APPROPRIATIONS IN DOWNSTREAM ORDER
DIVISION NO. 1F

SOURCE LOCATION APPROPRIATOR	CARRIER GAGE	USE	GRANT IN CFS/AF	DATE OF PRIORITY	DOCKET/ APP NUMBER	ANNOA.	FT. NT.
<u>MEREDITH RESERVOIR</u>							
S: 24 T: 8 R: 12E OTOE ROGER E MEREDITH	PUMP	SI		08/06/1979	A 15543	A-14474	
<u>NEMAHA RIVER, LITTLE, NORTH FORK, TRIB. TO</u>							
S: 19 T: 8 R: 13E OTOE NEMAHA NRD	WILSON CREEK RES. 1-16	ST	29.40AF	07/23/1980	A 15687		
S: 30 T: 8 R: 13E OTOE NEMAHA NRD	WILSON CREEK RES. 1-15	ST	15.30AF	09/13/1968	A 11562		
S: 31 T: 8 R: 13E OTOE NEMAHA NRD	WILSON CREEK RES. 1-F	ST	132.90AF	09/27/1983	A 16242		
S: 27 T: 8 R: 12E OTOE NEMAHA NRD	LITTLE NEMAHA RIVER RES. 4-F	ST	293.80AF	11/24/1975	A 13879		
S: 2 T: 7 R: 12E OTOE NEMAHA NRD	LITTLE NEMAHA RIVER RES. 4-14	ST	120.70AF	11/24/1975	A 13878		
<u>NEMAHA RIVER, LITTLE, NORTH FORK</u>							
S: 1 T: 7 R: 12E OTOE OTTO WELLENSIEK	PUMP	IR	1.93	02/26/1957	A 9257		K
<u>NEMAHA RIVER, LITTLE, NORTH FORK, TRIB. TO</u>							
S: 4 T: 7 R: 12E OTOE NEMAHA NRD	WILSON CREEK RES. 3-6	ST	22.34AF	07/20/1965	A 10658		
S: 3 T: 7 R: 12E OTOE NEMAHA NRD	LITTLE NEMAHA RIVER RES. 3-C	ST	110.70AF	05/27/1975	A 13599		
S: 10 T: 7 R: 12E OTOE NEMAHA NRD	LITTLE NEMAHA RIVER RES. 3-1B	ST	6.14AF	05/27/1975	A 13596		
S: 14 T: 7 R: 12E OTOE NEMAHA NRD	LITTLE NEMAHA RIVER RES. 3-1	ST	71.80AF	05/27/1975	A 13598		
NEMAHA NRD	LITTLE NEMAHA RIVER RES. 3-1A	ST	11.00AF	05/27/1975	A 13597		
<u>NEMAHA RIVER, LITTLE, NORTH FORK</u>							
S: 24 T: 7 R: 12E OTOE DON A WITTLER ET AL	PUMP	IR	1.02	12/30/1974	A 13335		
<u>NEMAHA RIVER, LITTLE</u>							
S: 25 T: 7 R: 12E OTOE DON A WITTLER ET AL	PUMP	IR	1.54	10/30/1953	A 5686		
DON A WITTLER ET AL	PUMP	IR	1.54	03/02/1976	A 14069	A-5686	D
DON A & LAVERN WITTLER	PUMP	IR	1.93	09/03/1975	A 13788		
<u>BEF CREEK</u>							
S: 13 T: 6 R: 12E NEMAHA LEWIS R LEIGH	LEIGH RESERVOIR	ST	9.00AF	04/05/1976	A 14150		

SURFACE WATER RIGHTS DATA
CLAIMS, APPLICATIONS, AND APPROPRIATIONS IN DOWNSTREAM ORDER
DIVISION NO. 1F

SOURCE LOCATION APPROPRIATOR	CARRIER GAGE	USE	GRANT IN CFS/AF	DATE OF PRIORITY	DOCKET/ APP. NUMBER	ANNOA.	FT. NT.
<u>LEIGH RESERVOIR</u>							
S: 13 T: 6 R: 12E NEMAHA LEWIS R LEIGH	PUMP	SO		04/05/1976	A 14151		
<u>SAND CREEK, WEST</u>							
S: 29 T: 7 R: 13E OTOE LAVERN & MARILYN WITTLER	PUMP	IR	.94	09/03/1975	A 13789		
S: 32 T: 7 R: 13E OTOE WITTLER & WITTLER	PUMP	IR	1.79	11/10/1975	A 13860		
<u>NEMAHA RIVER, LITTLE</u>							
S: 8 T: 6 R: 13E NEMAHA TERPSMA & LAFLEUR	PUMP	IR	1.28	01/09/1968	A 11308		
L & R FARMS INC	PUMP	IR	1.13	02/13/1976	A 14028		
PAUL GAUCHAT ET AL	PUMP	IR	3.43	07/25/1968	A 11513		
<u>PIPER CREEK</u>							
S: 17 T: 6 R: 13E NEMAHA JAMES D & DEANNE K GERKING	GERKING RESERVOIR	ST	23.00AF	07/06/1977	A 15013		
MARKS & COLES	PUMP	IR	1.02	12/22/1975	A 13915		
<u>SAND CREEK</u>							
S: 4 T: 6 R: 13E NEMAHA BRAVINDER & ROBERSON	BRAVINDER-ROBERSON RES.	ST	65.00AF	05/22/1978	A 15262		
BRAVINDER & ROBERSON	PUMP	IR	1.57	04/29/1957	A 9473		K
<u>BRAVINDER-ROBERSON RESERVOIR</u>							
S: 4 T: 6 R: 13E NEMAHA BRAVINDER & ROBERSON	PUMP	SI		05/22/1978	A 15263	A-9473	
<u>NEMAHA RIVER, LITTLE</u>							
S: 16 T: 6 R: 13E NEMAHA BOYD WAKELIN	PUMP	IR	1.78	05/08/1968	A 11416		
PAUL GAUCHAT ET AL	PUMP	IR	.86	08/26/1955	A 8032		
JOYCE MARKS	PUMP	IR	.46	08/11/1976	A 14385		
<u>HOUGHENS CREEK</u>							
S: 29 T: 6 R: 13E NEMAHA JOE H SMITH	PUMP	IR	1.69	01/21/1976	A 13956		
S: 16 T: 6 R: 13E NEMAHA L & R FARMS INC	PUMP	IR	1.31	02/13/1976	A 14029		
<u>NEMAHA RIVER, LITTLE</u>							
S: 16 T: 6 R: 13E NEMAHA PAUL GAUCHAT	PUMP	IR	1.13	01/06/1977	A 14630		
JAMES G GREEN	PUMP	IR	.51	08/23/1976	A 14413		
S: 15 T: 6 R: 13E NEMAHA FRED & FRED L (JR) GAUCHAT	PUMP	IR	6.04	07/15/1968	A 11488		
LETA HERRE	PUMP	IR	1.32	03/07/1977	A 14780		
S: 23 T: 6 R: 13E NEMAHA FRED L (JR) & MARCIA L GAUCHAT	PUMP	IR	1.71	02/11/1976	A 14014		

SURFACE WATER RIGHTS DATA
CLAIMS, APPLICATIONS, AND APPROPRIATIONS IN DOWNSTREAM ORDER
DIVISION NO. 1F

SOURCE LOCATION APPROPRIATOR	CARRIER GAGE	USE	GRANT IN CFS/AF	DATE OF PRIORITY	DOCKET/ APP. NUMBER	ANNOA.	FT. NT.
<u>NEMAHA RIVER, LITTLE TRIB. TO</u>							
S: 26 T: 6 R: 13E NEMAHA FRED & FRED L (JR) GAUCHAT	PUMP	IR	4.80	07/15/1968	A 11489		
FRED L GAUCHAT JR	PUMP	IR	1.11	02/10/1977	A 14702		K
S: 22 T: 6 R: 13E NEMAHA NEMAHA NRD	GAUCHAT GROUP PROJECT RES.	ST	25.80AF	07/02/1979	A 15512		
S: 11 T: 6 R: 13E NEMAHA JACK WINDLE	PUMP	IR	1.28	09/17/1974	A 13206		K
S: 14 T: 6 R: 13E NEMAHA LEONARD GAUCHAT JR	PUMP	IR	.38	12/23/1976	A 14607		
LEONARD GAUCHAT JR	PUMP	IR	.76	12/23/1976	A 14606		
<u>NEMAHA RIVER, LITTLE</u>							
S: 32 T: 6 R: 14E NEMAHA OLIN V CLARKE	PUMP	IR	.99	03/31/1977	A 14864		
<u>ROCK CREEK</u>							
S: 30 T: 7 R: 14E OTOE GEORGE W STUKENHOLTZ ET AL	PUMP	IR	.60	05/10/1956	A 8562		
GERTRUDE J STUKENHOLTZ ESTATE	PUMP	IR	.70	12/05/1936	A 2668		
<u>ROCK CREEK, TRIB. TO</u>							
S: 30 T: 7 R: 14E OTOE GERTRUDE J STUKENHOLTZ ESTATE	PUMP	IR	.60	05/04/1977	A 14927		
<u>ROCK CREEK</u>							
S: 32 T: 7 R: 14E OTOE E EARL STUKENHOLTZ	PUMP	IR	.77	11/26/1954	A 6873		
<u>ROCK CREEK, TRIB. TO</u>							
S: 36 T: 7 R: 13E OTOE OLIN D & VALETTA L COLE	PUMP	IR	2.21	08/01/1975	A 13697		
OLIN D & VALETTA L COLE	PUMP	IR	1.09	08/01/1975	A 13698		
<u>ROCK CREEK</u>							
S: 8 T: 6 R: 14E NEMAHA K & D ENTERPRISES, INC	PUMP	IR	1.64	11/09/1976	A 14544		
S: 29 T: 6 R: 14E NEMAHA EVERETT MOODY	PUMP	IR	.74	02/18/1981	A 15770		K
S: 32 T: 6 R: 14E NEMAHA MARVIN BIERE	PUMP	IR	3.64	07/15/1985	A 16430		
OLIN V CLARKE	PUMP	IR	1.82	03/31/1977	A 14865		
<u>NEMAHA RIVER, LITTLE</u>							
S: 10 T: 5 R: 14E NEMAHA MARVIN BIERE	PUMP	IR	2.00	07/23/1974	A 13097		
<u>WILLOW CREEK</u>							
S: 34 T: 6 R: 14E NEMAHA LEE & MARIE C JOESTING	ELY RESERVOIR LITTLE NEMAHA RIVER AT AUBURN, NE	ST	30.48AF	09/20/1966	A 10955		#

SURFACE WATER RIGHTS DATA
CLAIMS, APPLICATIONS, AND APPROPRIATIONS IN DOWNSTREAM ORDER
DIVISION NO. 1F

SOURCE LOCATION APPROPRIATOR	CARRIER GAGE	USE	GRANT IN CFS/AF	DATE OF PRIORITY	DOCKET/ APP. NUMBER	ANNOA. FT. NT.
<u>NEMAHA RIVER, LITTLE</u> S: 23 T: 5 R: 14E NEMAHA DWAINE W ROGGE	PUMP	IR	.82	03/24/1955	A 7252	
<u>CODDINGTON CREEK</u> S: 27 T: 5 R: 14E NEMAHA RICHARD H ALDEN	PUMP	IR	2.06	08/22/1983	A 16229	
S: 23 T: 5 R: 14E NEMAHA RICHARD H ALDEN	PUMP	IR	1.30	04/16/1985	A 16372	
<u>HUGHES CREEK</u> S: 36 T: 5 R: 14E NEMAHA G G G FARMS, INC	PUMP	IR	2.86	07/18/1977	A 15034	
<u>INDIAN CREEK, TRIB. TO</u> S: 6 T: 4 R: 15E NEMAHA JULIUS H BERGMANN JR	BERGMAN RESERVOIR	ST	22.24AF	01/29/1970	A 11857	
<u>NEMAHA RIVER, LITTLE</u> S: 32 T: 5 R: 15E NEMAHA IFA FARMS	PUMP	IR	.49	06/15/1988	A 16664	K
S: 11 T: 4 R: 15E NEMAHA JOHN H STEVENSON	STEVENSON LAKE	ST	123.00AF	05/17/1956	A 8567	
<u>DEFOIN CREEK, TRIB. TO</u> S: 6 T: 3 R: 16E RICHARDSON HARLEY PLATTER	PUMP	IR	1.70	06/21/1979	A 15499	
<u>BEADON CREEK</u> S: 10 T: 3 R: 16E RICHARDSON HARLEY PLATTER	PUMP	IR	2.11	06/25/1979	A 15506	
<u>WINNEBAGO CREEK</u> S: 8 T: 2 R: 17E RICHARDSON NEMAHA NRD	WINNEBAGO-BEAN RESERVOIR	ST	75.80AF	02/07/1977	A 14691	
<u>WINNEBAGO CREEK, TRIB. TO</u> S: 9 T: 2 R: 17E RICHARDSON NEMAHA NRD	WINNEBAGO-BEAN CREEK RES. 41-4	ST	38.90AF	03/10/1977	A 14787	
<u>WINNEBAGO CREEK</u> S: 9 T: 2 R: 17E RICHARDSON NEMAHA NRD	WINNEBAGO RESERVOIR	ST	175.50AF	02/07/1977	A 14690	
<u>WITSTRUCK CREEK, TRIB. TO</u> S: 10 T: 2 R: 17E RICHARDSON NEMAHA NRD	WINNEBAGO-BEAN CREEK RES. 41-3	ST	19.00AF	10/28/1982	A 16160	
<u>WINNEBAGO CREEK, TRIB. TO</u> S: 22 T: 2 R: 17E RICHARDSON NEMAHA NRD	WINNEBAGO-BEAN CREEK RES. 42-3A	ST	63.50AF	03/10/1977	A 14788	

SURFACE WATER RIGHTS DATA
CLAIMS, APPLICATIONS, AND APPROPRIATIONS IN DOWNSTREAM ORDER
DIVISION NO. 1F

SOURCE LOCATION APPROPRIATOR	CARRIER GAGE	USE	GRANT IN CFS/AF	DATE OF PRIORITY	DOCKET/ APP. NUMBER	ANNO. FT. NT.
<u>WINNEBAGO CREEK, TRIB. TO</u>						
S: 15 T: 2 R: 17E RICHARDSON NEMAHA NRD	WINNEBAGO-BEAN CREEK RES. 42-5	ST	126.00AF	05/27/1975	A 13600	
S: 10 T: 2 R: 17E RICHARDSON NEMAHA NRD	WINNEBAGO-BEAN CREEK RES. 43-2	ST	71.50AF	03/10/1977	A 14786	
S: 14 T: 2 R: 17E RICHARDSON NEMAHA NRD	WINNEBAGO-BEAN CREEK RES. 4-4	ST	49.20AF	06/23/1975	A 13633	
S: 13 T: 2 R: 17E RICHARDSON LEONARD RIEGER	FISCHER-RIEGER RESERVOIR	ST	55.30AF	03/03/1976	A 14072	
S: 23 T: 2 R: 17E RICHARDSON NEMAHA NRD	WINNEBAGO-BEAN CREEK RES. 3-3	ST	3.90AF	11/23/1977	A 15143	
<u>BEAN CREEK, TRIB. TO</u>						
S: 26 T: 2 R: 17E RICHARDSON NEMAHA NRD	BEAN CREEK RES. 5-5	ST	46.90AF	05/27/1975	A 13601	
S: 35 T: 2 R: 17E RICHARDSON NEMAHA NRD	WINNEBAGO-BEAN RES. 5-4	ST	27.10AF	08/11/1977	A 15073	
<u>BEAN CREEK</u>						
S: 35 T: 2 R: 17E RICHARDSON NEMAHA NRD	WINNEBAGO-BEAN RES. 5-6	ST	58.60AF	10/13/1977	A 15125	
<u>BEAN CREEK, TRIB. TO</u>						
S: 1 T: 1 R: 17E RICHARDSON NEMAHA NRD KENNETH THILTGES	THILTGES-GERWECK RES. THILTGES RESERVOIR MISSOURI RIVER AT RULO, NE	ST ST	30.90AF 42.90AF	04/29/1980 08/26/1982	A 15644 A 16144	#
<u>NEMAHA RIVER, BIG, NORTH FORK</u>						
S: 16 T: 7 R: 8E LANCASTER NEMAHA NRD	BIG NEMAHA RES. 23-8	ST	184.30AF	11/24/1975	A 13882	
<u>NEMAHA RIVER, BIG, NORTH FORK, TRIB. TO</u>						
S: 16 T: 7 R: 8E LANCASTER NEMAHA NRD	BIG NEMAHA RES. 23-C	ST	42.00AF	11/24/1975	A 13881	
<u>NEMAHA RIVER, BIG, UPPER, RESERVOIR 23-C</u>						
S: 16 T: 7 R: 8E LANCASTER NEMAHA NRD	PUMP	SO		04/11/1978	A 15228	
<u>NEMAHA RIVER, BIG, NORTH FORK, TRIB. TO</u>						
S: 20 T: 7 R: 8E LANCASTER KROESE BROTHERS	PUMP	IR	2.97	02/24/1977	A 14755	
S: 21 T: 7 R: 8E LANCASTER NEMAHA NRD	BIG NEMAHA RES. 23-D	ST	100.30AF	11/24/1975	A 13880	
S: 21 T: 7 R: 8E LANCASTER GLEN KROESE	PUMP	IR	4.24	02/24/1977	A 14756	

SURFACE WATER RIGHTS DATA
CLAIMS, APPLICATIONS, AND APPROPRIATIONS IN DOWNSTREAM ORDER
DIVISION NO. 1F

SOURCE LOCATION APPROPRIATOR	CARRIER GAGE	USE	GRANT IN CFS/AF	DATE OF PRIORITY	DOCKET/ APP. NUMBER	ANNOA. FT. NT.
<u>NEMAHA RIVER, BIG, NORTH FORK, TRIB. TO</u>						
S: 24 T: 7 R: 8E LANCASTER NEMAHA NRD	UPPER BIG NEMAHA RES. L-10	ST	28.50AF	07/21/1967	A 11205	
S: 26 T: 7 R: 8E LANCASTER NEMAHA NRD	UPPER BIG NEMAHA RES. 21-B	ST	336.90AF	06/13/1972	A 12652	
<u>NEMAHA RIVER, BIG, UPPER RESERVOIR 21-B</u>						
S: 26 T: 7 R: 8E LANCASTER NEMAHA NRD	PUMP	SO		04/15/1975	A 13554	
<u>NEMAHA RIVER, BIG, NORTH FORK, TRIB. TO</u>						
S: 10 T: 6 R: 8E LANCASTER NEMAHA NRD	SOUTH BRANCH STRUCTURE 63	ST	97.90AF	01/23/1993	A 17243	
S: 36 T: 7 R: 8E LANCASTER NEMAHA NRD	UPPER BIG NEMAHA RES. L-12	ST	33.70AF	04/02/1980	A 15639	
S: 31 T: 7 R: 9E OTOE NEMAHA NRD	UPPER BIG NEMAHA RES. 21-A	ST	130.20AF	10/06/1981	A 16003	
S: 6 T: 6 R: 9E JOHNSON NEMAHA NRD	UPPER BIG NEMAHA RES. 20-B	ST	90.80AF	06/13/1972	A 12654	
<u>NEMAHA RIVER, BIG, UPPER RESERVOIR 20-B</u>						
S: 6 T: 6 R: 9E JOHNSON NEMAHA NRD	PUMP	SO		05/21/1984	A 16301	
<u>NEMAHA RIVER, BIG, NORTH FORK, TRIB. TO</u>						
S: 5 T: 6 R: 9E JOHNSON NEMAHA NRD	UPPER BIG NEMAHA RES. 20-A	ST	135.70AF	04/14/1978	A 15232	
<u>NEMAHA RIVER, BIG, UPPER RESERVOIR 20-C</u>						
S: 5 T: 6 R: 9E JOHNSON NEMAHA NRD	PUMP	SO		10/05/1983	A 16247	
<u>NEMAHA RIVER, BIG, NORTH FORK, TRIB. TO</u>						
S: 12 T: 6 R: 8E GAGE NEMAHA NRD	UPPER BIG NEMAHA RES. G-16A	ST	26.00AF	07/26/1979	A 15530	
S: 7 T: 6 R: 9E JOHNSON NEMAHA NRD	UPPER BIG NEMAHA RES. 20-C	ST	74.40AF	11/01/1979	A 15594	
<u>NEMAHA RIVER, BIG, UPPER RESERVOIR 20-C</u>						
S: 7 T: 6 R: 9E JOHNSON NEMAHA NRD	PUMP	SO		05/21/1984	A 16300	

See "Use" definitions and footnotes on pages 141 and 142

SURFACE WATER RIGHTS DATA
CLAIMS, APPLICATIONS, AND APPROPRIATIONS IN DOWNSTREAM ORDER
DIVISION NO. 1F

SOURCE LOCATION APPROPRIATOR	CARRIER GAGE	USE	GRANT IN CFS/AF	DATE OF PRIORITY	DOCKET/ APP. NUMBER	ANNO. FT. NT.
<u>NEMAHA RIVER, BIG, NORTH FORK</u> S: 7 T: 6 R: 9E JOHNSON LAVERTA M VANINKLE	PUMP	IR	1.37	07/03/1975	A 13645	
S: 17 T: 6 R: 9E JOHNSON MARVIN F & CAROLINE A KRESS	PUMP	IR	.56	03/21/1975	A 13488	
<u>NEMAHA RIVER, BIG, NORTH FORK, TRIB. TO</u> S: 17 T: 6 R: 9E JOHNSON NEMAHA NRD	UPPER BIG NEMAHA RES. J-45	ST	26.00AF	01/22/1980	A 15613	
<u>NEMAHA RIVER, BIG, NORTH FORK</u> S: 17 T: 6 R: 9E JOHNSON ALBERT BARTELS	PUMP	IR	1.61	08/03/1966	A 10914	
<u>NEMAHA RIVER, BIG, NORTH FORK, TRIB. TO</u> S: 4 T: 6 R: 9E JOHNSON NEMAHA NRD	UPPER BIG NEMAHA RES. J-12A	ST	29.10AF	10/14/1971	A 12400	
S: 9 T: 6 R: 9E JOHNSON NEMAHA NRD	UPPER BIG NEMAHA RES. J-12	ST	55.30AF	09/25/1978	A 15343	
S: 8 T: 6 R: 9E JOHNSON NEMAHA NRD	UPPER BIG NEMAHA RES. J-11	ST	8.22AF	11/01/1979	A 15595	
<u>NEMAHA RIVER, BIG, NORTH FORK</u> S: 16 T: 6 R: 9E JOHNSON WILLIAM A & MARJORIE E BARTELS	PUMP	IR	.59	08/03/1959	A 9742	
S: 21 T: 6 R: 9E JOHNSON CHRISTY EILERS	PUMP	IR	.90	02/10/1966	A 10769	
<u>NEMAHA RIVER, BIG, NORTH FORK, TRIB. TO</u> S: 10 T: 6 R: 9E JOHNSON NEMAHA NRD	UPPER BIG NEMAHA RES. J-42	ST	28.70AF	10/14/1971	A 12399	
S: 15 T: 6 R: 9E JOHNSON NEMAHA NRD	UPPER BIG NEMAHA RES. J-15	ST	10.90AF	10/17/1984	A 16342	
S: 16 T: 6 R: 9E JOHNSON NEMAHA NRD	UPPER BIG NEMAHA RES. 2-A	ST	119.80AF	10/14/1971	A 12398	
<u>NEMAHA RIVER, BIG, MIDDLE BRANCH</u> S: 22 T: 7 R: 6E LANCASTER NEMAHA NRD	BIG NEMAHA RES. 15-D	ST	155.50AF	08/24/1973	A 12927	
<u>NEMAHA RIVER, BIG, MIDDLE BRANCH, TRIB. TO</u> S: 27 T: 7 R: 6E LANCASTER NEMAHA NRD	BIG NEMAHA RES. 15-E	ST	116.60AF	08/24/1973	A 12928	

SURFACE WATER RIGHTS DATA
CLAIMS, APPLICATIONS, AND APPROPRIATIONS IN DOWNSTREAM ORDER
DIVISION NO. 1F

SOURCE LOCATION APPROPRIATOR	CARRIER GAGE	USE	GRANT IN CFS/AF	DATE OF PRIORITY	DOCKET/ APP. NUMBER	ANNOA.	FT. NT.
<u>NEMAHA RIVER, BIG, MIDDLE BRANCH, TRIB. TO</u>							
S: 26 T: 7 R: 6E LANCASTER NEMAHA NRD	BIG NEMAHA RES. L-15	ST	21.30AF	08/24/1973	A 12929		
S: 25 T: 7 R: 6E LANCASTER NEMAHA NRD	UPPER BIG NEMAHA RES. 15-B	ST	28.80AF	03/26/1970	A 11899		
S: 24 T: 7 R: 6E LANCASTER NEMAHA NRD	UPPER BIG NEMAHA RES. 15-A	ST	24.30AF	03/26/1970	A 11896		
S: 13 T: 7 R: 6E LANCASTER NEMAHA NRD	UPPER BIG NEMAHA RES. 14-B	ST	40.60AF	10/06/1981	A 16005		
S: 24 T: 7 R: 6E LANCASTER NEMAHA NRD	UPPER BIG NEMAHA RES. 14-A	ST	22.10AF	10/06/1981	A 16004		
S: 25 T: 7 R: 6E LANCASTER NEMAHA NRD	UPPER BIG NEMAHA RES. 14-C	ST	26.60AF	03/26/1970	A 11898		
S: 31 T: 7 R: 7E LANCASTER NEMAHA NRD	RESERVOIR 13-C	ST	114.10AF	03/02/1992	A 17156		
S: 20 T: 7 R: 7E LANCASTER NEMAHA NRD	UPPER BIG NEMAHA RES. 13-A	ST	41.00AF	03/26/1970	A 11897		
<u>NEMAHA RIVER, BIG, UPPER RESERVOIR 13-A</u>							
S: 20 T: 7 R: 7E LANCASTER NEMAHA NRD	CHERRY PUMP	SO		03/20/1975	A 13484		
<u>NEMAHA RIVER, BIG, MIDDLE BRANCH, TRIB. TO</u>							
S: 8 T: 6 R: 7E GAGE NEMAHA NRD	UPPER BIG NEMAHA RES. G-33	ST	58.80AF	10/13/1981	A 16007		
S: 33 T: 7 R: 7E LANCASTER NEMAHA NRD	RESERVOIR 12-B	ST	250.90AF	03/02/1992	A 17158		
S: 4 T: 6 R: 7E GAGE NEMAHA NRD	BIG NEMAHA RES. G-18	ST	18.65AF	05/10/1976	A 14216		
S: 34 T: 7 R: 7E LANCASTER NEMAHA NRD	UPPER BIG NEMAHA RES. 12-A	ST	28.80AF	08/20/1985	A 16439		
S: 27 T: 7 R: 7E LANCASTER NEMAHA NRD	RESERVOIR 11-B	ST	251.80AF	03/02/1992	A 17157		
<u>NEMAHA RIVER, BIG, MIDDLE BRANCH</u>							
S: 34 T: 7 R: 7E LANCASTER LARRY DEBOER	PUMP	IR	1.03	09/02/1969	A 11791		
S: 35 T: 7 R: 7E LANCASTER GLENN G LEFFERDINK	PUMP	IR	.70	12/04/1968	A 11593		

SURFACE WATER RIGHTS DATA
CLAIMS, APPLICATIONS, AND APPROPRIATIONS IN DOWNSTREAM ORDER
DIVISION NO. 1F

SOURCE LOCATION APPROPRIATOR	CARRIER GAGE	USE	GRANT IN CFS/AF	DATE OF PRIORITY	DOCKET/ APP. NUMBER	ANNOA. FT. NT.
<u>NEMAHA RIVER, BIG, MIDDLE BRANCH, TRIB. TO</u>						
S: 25 T: 7 R: 7E LANCASTER NEMAHA NRD						
S: 35 T: 7 R: 7E LANCASTER NEMAHA NRD	BIG NEMAHA RES. L-4	ST	64.20AF	02/19/1971	A 12166	
<u>NEMAHA RIVER, BIG, MIDDLE BRANCH</u>						
S: 1 T: 6 R: 7E GAGE GLENN G LEFFERDINK	PUMP	IR	.68	03/16/1967	A 11075	
S: 12 T: 6 R: 7E GAGE DCD FARMS	PUMP	IR	1.04	01/23/1967	A 11025	
<u>NEMAHA RIVER, BIG, MIDDLE BRANCH, TRIB. TO</u>						
S: 6 T: 6 R: 8E GAGE NEMAHA NRD	UPPER BIG NEMAHA RES. G-24	ST	70.90AF	04/23/1981	A 15851	
S: 12 T: 6 R: 7E GAGE NEMAHA NRD	UPPER BIG NEMAHA RES. 9-D	ST	115.70AF	11/24/1975	A 13877	
<u>NEMAHA RIVER, BIG, UPPER RESERVOIR 9-D</u>						
S: 12 T: 6 R: 7E GAGE NEMAHA NRD	PUMP	SO		12/01/1978	A 15369	
<u>NEMAHA RIVER, BIG, MIDDLE BRANCH, TRIB. TO</u>						
S: 12 T: 6 R: 7E GAGE NEMAHA NRD	UPPER BIG NEMAHA RES. 9-C	ST	95.30AF	01/29/1976	A 13974	
<u>NEMAHA RIVER, BIG, UPPER RESERVOIR 9-C</u>						
S: 12 T: 6 R: 7E GAGE NEMAHA NRD	PUMP	S1		11/26/1980	A 15731	A-11025
NEMAHA NRD	PUMP	S1		11/26/1980	A 15731	A-11026
NEMAHA NRD	PUMP	SO		11/26/1980	A 15731	
<u>NEMAHA RIVER, BIG, MIDDLE BRANCH, TRIB. TO</u>						
S: 12 T: 6 R: 7E GAGE DCD FARMS	PUMP	IR	.48	01/23/1967	A 11026	
S: 5 T: 6 R: 8E GAGE NEMAHA NRD	UPPER BIG NEMAHA 9-B	ST	327.00AF	06/01/1993	A 17291	
S: 8 T: 6 R: 8E GAGE NEMAHA NRD	UPPER BIG NEMAHA RES. 9-A	ST	65.60AF	10/17/1984	A 16343	
S: 9 T: 6 R: 8E GAGE NEMAHA NRD	UPPER BIG NEMAHA RES. G-25	ST	71.70AF	07/21/1967	A 11204	
<u>SHAW CREEK</u>						
S: 22 T: 6 R: 7E GAGE NEMAHA NRD	UPPER BIG NEMAHA RES. 27-R	ST		08/20/1985	A 16441	

SURFACE WATER RIGHTS DATA
CLAIMS, APPLICATIONS, AND APPROPRIATIONS IN DOWNSTREAM ORDER
DIVISION NO. 1F

SOURCE LOCATION APPROPRIATOR	CARRIER GAGE	USE	GRANT IN CFS/AF	DATE OF PRIORITY	DOCKET/ APP. NUMBER	ANNOA. FT. NT.
<u>SHAW CREEK TRIB. TO</u>						
S: 23 T: 6 R: 7E GAGE NEMAHA NRD	UPPER BIG NEMAHA RES. G-35	ST	46.40AF	12/26/1972	A 12781	
S: 35 T: 6 R: 7E GAGE NEMAHA NRD	UPPER BIG NEMAHA RES. G-37	ST	13.30AF	12/26/1972	A 12778	
<u>SHAW CREEK</u>						
S: 29 T: 6 R: 8E GAGE DARYL UHLMAN	PUMP	IR	.57	04/26/1956	A 8519	
<u>JAKES CREEK</u>						
S: 1 T: 5 R: 7E GAGE NEMAHA NRD	UPPER BIG NEMAHA RES. G-18A	ST	76.90AF	12/26/1972	A 12779	
S: 32 T: 6 R: 8E GAGE ADAMS CO (A PARTNER SHIP)	PUMP	IR	.48	05/18/1956	A 8570	
S: 33 T: 6 R: 8E GAGE NEMAHA NRD	UPPER BIG NEMAHA RES. 25-C	ST	627.80AF	12/26/1972	A 12780	
<u>NEMAHA RIVER, BIG, MIDDLE BRANCH, TRIB. TO</u>						
S: 27 T: 6 R: 8E GAGE NEMAHA NRD	UPPER BIG NEMAHA RES. 7-A	ST	129.40AF	12/27/1968	A 11609	
S: 23 T: 6 R: 8E GAGE NEMAHA NRD	UPPER BIG NEMAHA RES. 12-G	ST	22.00AF	06/13/1972	A 12653	
<u>NEMAHA RIVER, BIG, MIDDLE BRANCH</u>						
S: 26 T: 6 R: 8E GAGE WARREN EBBERS	PUMP	IR	1.72	07/18/1974	A 13086	
JOHN FINKNER	PUMP	IR	.99	05/02/1966	A 10838	
<u>NEMAHA RIVER, BIG, MIDDLE BRANCH, TRIB. TO</u>						
S: 2 T: 5 R: 8E GAGE NEMAHA NRD	UPPER BIG NEMAHA RES. G-8	ST	9.80AF	08/19/1977	A 15083	
S: 35 T: 6 R: 8E GAGE NEMAHA NRD	UPPER BIG NEMAHA RES. 6-A	ST	156.80AF	03/10/1977	A 14783	
<u>NEMAHA RIVER, BIG, UPPER RESERVOIR 6-A</u>						
S: 35 T: 6 R: 8E GAGE NEMAHA NRD	PUMP	SO		01/31/1979	A 15409	
<u>NEMAHA RIVER, BIG, MIDDLE BRANCH, TRIB. TO</u>						
S: 20 T: 6 R: 9E JOHNSON NEMAHA NRD	UPPER BIG NEMAHA RES. 3-A	ST	228.00AF	10/17/1984	A 16341	

SURFACE WATER RIGHTS DATA
CLAIMS, APPLICATIONS, AND APPROPRIATIONS IN DOWNSTREAM ORDER
DIVISION NO. 1F

SOURCE LOCATION APPROPRIATOR	CARRIER GAGE	USE	GRANT IN CFS/AF	DATE OF PRIORITY	DOCKET/APP. NUMBER	ANNO. FT. NT.
<u>NEMAHA RIVER, BIG, MIDDLE BRANCH</u>						
S: 28 T: 6 R: 9E JOHNSON CLINTON D & HELEN L BOLDT	PUMP	IR	.74	07/29/1974	A 13110	
<u>NEMAHA RIVER, BIG, NORTH FORK</u>						
S: 27 T: 6 R: 9E JOHNSON CLINTON D & HELEN L BOLDT	PUMP	IR	.94	04/20/1956	A 8501	
<u>NEMAHA RIVER, BIG, NORTH FORK, TRIB. TO</u>						
S: 28 T: 6 R: 9E JOHNSON NEMAHA NRD	UPPER BIG NEMAHA RES. J-44	ST	24.40AF	04/23/1981	A 15850	
<u>NEMAHA RIVER, BIG, NORTH FORK</u>						
S: 27 T: 6 R: 9E JOHNSON ARNOLD T & AGNES M KLEIN	PUMP	IR	1.79	02/28/1964	A 10317	
S: 26 T: 6 R: 9E JOHNSON JOHN G KITZELMAN TRUST DAVE THIESFELD	PUMPS PUMP	IR IR	1.00 1.48	05/10/1956 12/14/1976	A 8556 A 14595	
<u>HOOKER CREEK, TRIB. TO</u>						
S: 24 T: 5 R: 8E GAGE NEMAHA NRD	UPPER BIG NEMAHA RES. G-2	ST	52.80AF	03/10/1977	A 14792	
S: 13 T: 5 R: 8E GAGE NEMAHA NRD	UPPER BIG NEMAHA RES. G-19	ST	33.40AF	12/27/1968	A 11610	
NEMAHA NRD	UPPER BIG NEMAHA RES. G-20	ST	16.90AF	03/10/1977	A 14791	
NEMAHA NRD	UPPER BIG NEMAHA RES. G-31	ST	30.50AF	06/22/1977	A 14990	
<u>HOOKER CREEK</u>						
S: 12 T: 5 R: 8E GAGE NEMAHA NRD	UPPER BIG NEMAHA RES. 18-B	ST	838.00AF	04/14/1978	A 15235	
<u>UPPER BIG NEMAHA RESERVOIR 18-B</u>						
S: 12 T: 5 R: 8E GAGE NEMAHA NRD	PUMP	SO		06/02/1986	A 16492	
NEMAHA NRD	PUMP	SI		06/02/1986	A 16492	A-12630
<u>HOOKER CREEK</u>						
S: 12 T: 5 R: 8E GAGE EARL KRAUSE ET AL	PUMP	IR	.14	05/15/1972	A 12630	K
<u>HOOKER CREEK, TRIB. TO</u>						
S: 7 T: 5 R: 9E JOHNSON NEMAHA NRD	UPPER BIG NEMAHA RES. J-28	ST	18.20AF	05/10/1977	A 14937	
NEMAHA NRD	UPPER BIG NEMAHA RES. 18-A	ST	132.60AF	12/27/1968	A 11607	

SURFACE WATER RIGHTS DATA
CLAIMS, APPLICATIONS, AND APPROPRIATIONS IN DOWNSTREAM ORDER
DIVISION NO. 1F

SOURCE LOCATION APPROPRIATOR	CARRIER GAGE	USE	GRANT IN CFS/AF	DATE OF PRIORITY	DOCKET/ APP. NUMBER	ANNOA. FT. NT.
<u>HOOKER CREEK</u>						
S: 5 T: 5 R: 9E JOHNSON						
ROBERT L BUEHLER	PUMP	IR	.62	06/16/1960	A 9833	
S: 4 T: 5 R: 9E JOHNSON						
FRED JOHNSON HEIRS	PUMP	IR	1.53	05/08/1974	A 13030	
CLARA LIPPS TRUST	PUMP	IR	.86	10/18/1977	A 15128	
<u>HOOKER CREEK TRIB. TO</u>						
S: 20 T: 5 R: 9E JOHNSON						
NEMAHA NRD	UPPER BIG NEMAHA RES. J-37	ST	32.00AF	12/27/1968	A 11608	
S: 16 T: 5 R: 9E JOHNSON						
NEMAHA NRD	UPPER BIG NEMAHA RES. J-36	ST	31.80AF	11/01/1979	A 15596	
<u>HOOKER CREEK</u>						
S: 34 T: 6 R: 9E JOHNSON						
ELLENORA F BESCH	PUMP	IR	1.07	03/05/1975	A 13456	K
<u>NEMAHA RIVER, BIG NORTH FORK TRIB. TO</u>						
S: 11 T: 6 R: 9E JOHNSON						
NEMAHA NRD	UPPER BIG NEMAHA RES. 1-B41	ST	259.00AF	06/03/1981	A 15882	
<u>NEMAHA RIVER, BIG NORTH FORK</u>						
S: 31 T: 6 R: 10E JOHNSON						
LORIN W AND VIRGINIA J HARMS	PUMP	IR	.71	04/06/1956	A 8462	
LORIN W AND VIRGINIA J HARMS	PUMP	IR	.71	01/20/1975	A 13364	
S: 14 T: 5 R: 10E JOHNSON						
GORACKE & MASUR	PUMP	IR	2.21	07/31/1974	A 13118	
LUCY PELLA	PUMP	IR	1.99	07/23/1974	A 13098	
LOUIE ALLGAYER	PUMPS	IR	1.12	09/26/1934	A 2478	
LELAND PELLA	PUMPS	IR	.54	07/16/1934	A 2428	
S: 13 T: 5 R: 10E JOHNSON						
EMMA GORACKE	PUMPS	IR	.51	05/04/1934	A 2377	T-25 K
RICHARD GORACKE	PUMP	IR	.93	12/18/1990	A 17035	
<u>YANKEE CREEK TRIB. TO</u>						
S: 17 T: 4 R: 9E JOHNSON						
NEMAHA NRD	MIDDLE BIG NEMAHA NO. 9	ST	148.50AF	01/10/1994	A 17345	
<u>YANKEE CREEK</u>						
S: 4 T: 4 R: 9E JOHNSON						
KEITH D, KENNETH & ROGER JOEKEL	PUMP	IR	1.60	04/20/1966	A 10836	
<u>LOSI BRANCH</u>						
S: 12 T: 4 R: 9E JOHNSON						
NEMAHA NRD	MIDDLE BIG NEMAHA NO. 46	ST	291.60AF	06/16/1994	A 17376	
<u>YANKEE CREEK</u>						
S: 28 T: 5 R: 10E JOHNSON						
MYRON MASON & SONS	PUMP	IR	1.93	05/13/1957	A 9494	

See "Use" definitions and footnotes on pages 141 and 142

SURFACE WATER RIGHTS DATA
CLAIMS, APPLICATIONS, AND APPROPRIATIONS IN DOWNSTREAM ORDER
DIVISION NO. 1F

SOURCE LOCATION APPROPRIATOR	CARRIER GAGE	USE	GRANT IN CFS/AF	DATE OF PRIORITY	DOCKET/ APP. NUMBER	ANNOA. FT. NT.
<u>NEMAHA RIVER, BIG, NORTH FORK</u>						
S: 29 T: 5 R: 11E JOHNSON						
MARION L & RAYMOND PETERS	PUMP	IR	.94	09/10/1976	A 14457	
JENNIFER BRINKMAN	PUMP	IR	.94	04/05/1976	A 14152	
ROY W & ROBERT FARIS	PUMP	IR	.85	10/28/1975	A 13840	
CITY OF TECUMSEH	TECUMSEH LAKE	ST	25.00AF	02/13/1957	A 9190	
ROY W & ROBERT FARIS	PUMP	IR	1.41	10/28/1975	A 13839	
<u>BADGER BRANCH CREEK</u>						
S: 31 T: 5 R: 11E JOHNSON						
TECUMSEH COUNTRY CLUB, INC	PUMP	IR	.66	08/27/1975	A 13771	
S: 32 T: 5 R: 11E JOHNSON						
ROY W & ROBERT FARIS	PUMP	IR	.79	10/28/1975	A 13838	
ELDON H LAUE ESTATE	PUMP	IR	1.68	04/05/1965	A 10600	
MILLER FARMS	PUMP	IR	.40	06/07/1983	A 16203	
<u>NEMAHA RIVER, BIG, NORTH FORK</u>						
S: 29 T: 5 R: 11E JOHNSON						
MILLER FARMS	PUMP	IR	.88	01/11/1977	A 14634	
S: 33 T: 5 R: 11E JOHNSON						
KENNETH A GROVE	PUMP	IR	2.66	02/23/1976	A 14049	
<u>TOWN BRANCH</u>						
S: 21 T: 5 R: 11E JOHNSON						
NEMAHA RD	MIDDLE BIG NEMAHA RES. 96	ST	81.40AF	10/10/1989	A 16886	
<u>NEMAHA RIVER, BIG, NORTH FORK</u>						
S: 11 T: 4 R: 11E JOHNSON						
ROBERT BARTELS	PUMP	IR	2.03	08/16/1977	A 15079	
<u>NEMAHA RIVER, BIG, NORTH FORK, TRIB. TO</u>						
S: 11 T: 4 R: 11E JOHNSON						
ROBERT BARTELS	BARTELS RES. NO. 2	ST	27.70AF	08/16/1977	A 15081	
<u>NEMAHA RIVER, BIG, NORTH FORK</u>						
S: 14 T: 4 R: 11E JOHNSON						
ORVAL W PETERS	PUMP	IR	2.19	10/28/1976	A 14532	
S: 23 T: 4 R: 11E JOHNSON						
EUGENE & NORMAN GOTTULA	PUMP	IR	1.84	06/16/1975	A 13626	
S: 25 T: 4 R: 11E JOHNSON						
LORAIN CARMINE ET AL	PUMP	IR	4.19	08/19/1975	A 13746	
MOLYCORP INC	PUMP	MF	6.14AF	03/12/1981	A 15786	
S: 31 T: 4 R: 12E JOHNSON						
JAMES C ROBISON & SONS	PUMP	IR	3.87	02/18/1976	A 14038	
BINDER FARMS	PUMP	IR	5.86	08/30/1974	A 13182	
<u>IODD CREEK</u>						
S: 28 T: 4 R: 11E JOHNSON						
NATHAN & JOLENE BARTELS	PUMP	IR	.81	04/09/1990	A 16971	K
NATHAN & JOLENE BARTELS	BARTELS RESERVOIR	ST	19.88AF	04/09/1990	A 16972	

SURFACE WATER RIGHTS DATA
CLAIMS, APPLICATIONS, AND APPROPRIATIONS IN DOWNSTREAM ORDER
DIVISION NO. 1F

SOURCE LOCATION APPROPRIATOR	CARRIER GAGE	USE	GRANT IN CFS/AF	DATE OF PRIORITY	DOCKET/ APP. NUMBER	ANNOA.	FT. NT.
<u>NATHAN BARTELS RESERVOIR</u> S: 28 T: 4 R: 11E JOHNSON NATHAN & JOLENE BARTELS	PUMP	SI		08/29/1990	A 17014	A-16971	K
<u>ELK CREEK</u> S: 33 T: 4 R: 11E JOHNSON MOLYCORP INC	PUMP	MF	6.14AF	03/12/1981	A 15788		
S: 36 T: 4 R: 11E JOHNSON GREG A KRUEGER	PUMP	IR	1.85	08/28/1975	A 13775		
GREG A KRUEGER	KRUEGER RESERVOIR	ST	26.56AF	08/28/1975	A 13776		
<u>KRUEGER RESERVOIR</u> S: 36 T: 4 R: 11E JOHNSON GREG A KRUEGER	PUMP	SI		07/08/1976	A 14305	A-13775	
KATIE KRUEGER ET AL	PUMP	SO		07/08/1976	A 14305		
<u>NEMAHA RIVER, BIG, NORTH FORK</u> S: 17 T: 3 R: 12E PAWNEE FLOYD P & LLOYD F VRTISKA	PUMP	IR	1.54	05/14/1976	A 14223		
LYNN F BINDER	PUMP NO. 2	IR	1.33	08/13/1947	A 4096		
LYNN F BINDER	PUMP	IR	1.33	07/21/1977	A 15038		
BINDER IRRIGATION	PUMP	IR	1.31	08/30/1974	A 13181		
S: 29 T: 3 R: 12E PAWNEE RICHARD & HOWARD BINDER	PUMP	IR	1.89	06/18/1975	A 13627		
S: 20 T: 3 R: 12E PAWNEE RICHARD BINDER	PUMP	IR	5.08	07/23/1974	A 13096		
S: 33 T: 3 R: 12E PAWNEE HOWARD & NORMA BINDER	PUMP	IR	.89	01/24/1940	A 3086		K
HOWARD & NORMA BINDER	PUMP	IR	.19	09/25/1941	A 3511		
HOWARD BINDER	PUMP	IR	4.90	06/18/1975	A 13628		
HOWARD & NORMA BINDER	PUMP	IR	.89	04/02/1976	A 14141	A-3086	D
HOWARD & NORMA BINDER	PUMP	IR	.19	04/02/1976	A 14142	A-3511	D
<u>CLEAR CREEK, TRIB. TO</u> S: 10 T: 3 R: 11E PAWNEE TIM SCHAARDT	SCHAARDT RESERVOIR	ST	23.83AF	09/07/1990	A 17017		
<u>TAYLOR BRANCH CREEK</u> S: 7 T: 2 R: 12E PAWNEE BINDER IRRIGATION	PUMP	IR	1.91	11/18/1974	A 13277		
S: 6 T: 2 R: 12E PAWNEE BINDER IRRIGATION	PUMP	IR	4.01	02/06/1974	A 12978		
<u>NEMAHA RIVER, BIG, NORTH FORK</u> S: 34 T: 3 R: 12E PAWNEE BINDER FARMS	PUMP	IR	1.54	08/30/1974	A 13183		
S: 33 T: 3 R: 12E PAWNEE BINDER FARMS	PUMP	IR	.26	08/15/1941	A 3487		
S: 12 T: 2 R: 12E PAWNEE RICHARD BINDER	PUMP	IR	2.44	11/12/1976	A 14551		

SURFACE WATER RIGHTS DATA
CLAIMS, APPLICATIONS, AND APPROPRIATIONS IN DOWNSTREAM ORDER
DIVISION NO. 1F

SOURCE LOCATION APPROPRIATOR	CARRIER GAGE	USE	GRANT IN CFS/AF	DATE OF PRIORITY	DOCKET/ APP. NUMBER	ANNOA.	FT. NT.
<u>NEMAHA RIVER, BIG, NORTH FORK</u> S: 18 T: 2 R: 13E RICHARDSON DONALD F HUNZEKER	PUMP	IR	2.60	01/16/1976	A 13947		
<u>DRY BRANCH</u> S: 31 T: 2 R: 13E RICHARDSON ROGER HUNZEKER	PUMP	IR	.22	02/13/1976	A 14026		
<u>NEMAHA RIVER, BIG, NORTH FORK</u> S: 8 T: 2 R: 13E RICHARDSON FRED J FANKHAUSER	PUMP	IR	1.12	01/17/1989	A 16736		K
S: 9 T: 2 R: 13E RICHARDSON RIST FARM, INC	PUMP	IR	1.23	07/23/1990	A 17001		K
<u>LONG BRANCH</u> S: 5 T: 4 R: 12E JOHNSON NEMAHA NRD	LONG BRANCH RES. 71	ST	98.30AF	04/25/1979	A 15464		
<u>LONG BRANCH, TRIB. TO</u> S: 9 T: 4 R: 12E JOHNSON NEMAHA NRD	LONG BRANCH RES. 2	ST	133.40AF	04/25/1979	A 15462		
<u>LONG BRANCH RESERVOIR # 2</u> S: 9 T: 4 R: 12E JOHNSON NEMAHA NRD	PUMP	SO		02/17/1982	A 16062		
<u>LONG BRANCH, TRIB. TO</u> S: 17 T: 4 R: 12E JOHNSON NEMAHA NRD	LONG BRANCH RES. 3	ST	70.00AF	04/25/1979	A 15463		
S: 15 T: 4 R: 12E NEMAHA NEMAHA NRD	LONG BRANCH RES. 4	ST	87.08AF	04/25/1979	A 15461		
S: 34 T: 4 R: 12E NEMAHA NEMAHA NRD	LONG BRANCH RES 61	ST	60.50AF	07/10/1987	A 16566		
S: 13 T: 4 R: 12E NEMAHA NEMAHA NRD	LONG BRANCH RES. N-1	ST	34.70AF	10/17/1984	A 16338		
S: 24 T: 4 R: 12E NEMAHA NEMAHA NRD	LONG BRANCH RES. 1-1	ST	7.50AF	07/06/1981	A 15913		
S: 26 T: 4 R: 12E NEMAHA NEMAHA NRD	LONG BRANCH RES. 7	ST	93.80AF	11/27/1989	A 16897		
S: 29 T: 4 R: 13E NEMAHA NEMAHA NRD	LONG BRANCH RES. N-6	ST	57.00AF	10/17/1984	A 16339		
S: 31 T: 4 R: 13E NEMAHA NEMAHA NRD	LONG BRANCH RES. 70	ST	81.30AF	06/14/1982	A 16121		
S: 32 T: 4 R: 13E NEMAHA NEMAHA NRD	LONG BRANCH RES. N-5	ST	59.40AF	10/17/1984	A 16340		
<u>LONG BRANCH</u> S: 7 T: 3 R: 13E RICHARDSON PAUL BURGETT	PUMP	IR	4.29	09/06/1977	A 15104		

SURFACE WATER RIGHTS DATA
CLAIMS, APPLICATIONS, AND APPROPRIATIONS IN DOWNSTREAM ORDER
DIVISION NO. 1F

SOURCE LOCATION APPROPRIATOR	CARRIER GAGE	USE	GRANT IN CFS/AF	DATE OF PRIORITY	DOCKET/ APP. NUMBER	ANNOA. FT. NT.
<u>LONG BRANCH TRIB TO</u>						
S: 5 T: 3 R: 13E RICHARDSON NEMAHA NRD	LONG BRANCH RES. 77	ST	53.40AF	06/26/1980	A 15664	
S: 8 T: 3 R: 13E RICHARDSON NEMAHA NRD	LONG BRANCH RES. 73	ST	102.60AF	08/18/1980	A 15706	
<u>LONG BRANCH RESERVOIR 73</u>						
S: 8 T: 3 R: 13E RICHARDSON NEMAHA NRD	PUMP	SO		08/17/1989	A 16878	
<u>LONG BRANCH TRIB TO</u>						
S: 18 T: 3 R: 13E RICHARDSON NEMAHA NRD	LONG BRANCH RES. R-11	ST	39.00AF	11/27/1989	A 16896	
<u>LONG BRANCH</u>						
S: 17 T: 3 R: 13E RICHARDSON RANDY P BURGETT	PUMP	IR	.55	01/11/1989	A 16732	
S: 20 T: 3 R: 13E RICHARDSON CLIFFORD SNOKE	PUMP	IR	1.34	09/14/1976	A 14461	
<u>CROOKED BRANCH</u>						
S: 21 T: 3 R: 13E RICHARDSON NEMAHA NRD	LONG BRANCH RES. 41	ST	146.50AF	06/26/1980	A 15663	
<u>CROOKED BRANCH TRIB TO</u>						
S: 21 T: 3 R: 13E RICHARDSON NEMAHA NRD JAMES M STANDERFORD	LONG BRANCH RES. 42 PUMP	ST IR	44.90AF .31	06/26/1980 08/28/1980	A 15667 A 15712	K
<u>LONG BRANCH</u>						
S: 29 T: 3 R: 13E RICHARDSON CLIFFORD SNOKE	PUMP	IR	2.40	09/14/1976	A 14460	
S: 28 T: 3 R: 13E RICHARDSON JOY STANDERFORD	PUMP	IR	1.10	12/19/1974	A 13325	
<u>KIRKHAM CREEK TRIB TO</u>						
S: 10 T: 3 R: 12E PAWNEE NEMAHA NRD	LONG BRANCH RES. P-8	ST	28.70AF	10/17/1984	A 16336	
S: 14 T: 3 R: 12E PAWNEE NEMAHA NRD	LONG BRANCH RES. P-3	ST	47.60AF	10/17/1984	A 16335	
S: 23 T: 3 R: 12E PAWNEE NEMAHA NRD	LONG BRANCH RES. P-4B	ST	25.60AF	06/14/1982	A 16122	
S: 24 T: 3 R: 12E PAWNEE NEMAHA NRD	LONG BRANCH RES. P-4A	ST	34.00AF	10/17/1984	A 16337	
<u>KIRKHAM CREEK</u>						
S: 32 T: 3 R: 13E RICHARDSON NEMAHA NRD	LONG BRANCH RES. 21	ST	1569.20AF	07/10/1987	A 16567	
<u>LONG BRANCH RES. 21</u>						
S: 30 T: 3 R: 13E RICHARDSON QUAD COUNTY GOLF ASSOCIATION	PUMP	SO	50.00AF	05/26/1994	A 17372	

SURFACE WATER RIGHTS DATA
CLAIMS, APPLICATIONS, AND APPROPRIATIONS IN DOWNSTREAM ORDER
DIVISION NO. 1F

SOURCE LOCATION APPROPRIATOR	CARRIER GAGE	USE	GRANT IN CFS/AF	DATE OF PRIORITY	DOCKET/ APP. NUMBER	ANNOTA.	FT. NT.
<u>LONG BRANCH, TRIB. TO</u>							
S: 34 T: 3 R: 13E RICHARDSON NEMAHA NRD	LONG BRANCH RES. R-15	ST	26.70AF	06/26/1980	A 15666		
NEMAHA NRD	LONG BRANCH RES. R-3	ST	30.30AF	06/26/1980	A 15665		#
NORTH FORK BIG NEMAHA RIVER AT HUMBOLDT, NE							
<u>NEMAHA RIVER, BIG, NORTH FORK</u>							
S: 13 T: 2 R: 13E RICHARDSON P S POLLARD ESTATE TRUST	PUMP	IR	2.51	03/03/1981	A 15777		
S: 26 T: 2 R: 14E RICHARDSON LEONARD T GERDES	PUMP	IR	.80	03/21/1977	A 14833		
S: 31 T: 2 R: 15E RICHARDSON EUGENE E DOWELL	PUMP	IR	4.15	07/11/1968	A 11482		
S: 34 T: 2 R: 15E RICHARDSON ROLAND C BURNS	PUMP	IR	2.44	07/09/1980	A 15676		
S: 11 T: 1 R: 15E RICHARDSON STALDER CATTLE COMPANY	PUMP	IR	2.19	07/12/1976	A 14318		
ELLA, RUBY & VELMA MARSH	PUMP	IR	4.44	03/31/1977	A 14868		
<u>ROCK CREEK</u>							
S: 17 T: 3 R: 10E PAWNEE NEMAHA NRD	ROCK CREEK RES. 22-A	ST	84.60AF	03/29/1978	A 15218		
NEMAHA NRD	ROCK CREEK RES. 22-A	SS	54.50AF	10/11/1991	A 17120		0
<u>ROCK CREEK, TRIB. TO</u>							
S: 30 T: 3 R: 10E PAWNEE NEMAHA NRD	ROCK CREEK RES. 3-4	ST	22.20AF	08/02/1973	A 12915		
S: 20 T: 3 R: 10E PAWNEE NEMAHA NRD	ROCK CREEK RES. 21-A	ST	68.80AF	08/02/1973	A 12914		
S: 17 T: 3 R: 10E PAWNEE NEMAHA NRD	ROCK CREEK RES. 23-A	ST	76.40AF	04/24/1978	A 15245		
S: 20 T: 3 R: 10E PAWNEE NEMAHA NRD	ROCK CREEK RES. 24-A	ST	67.80AF	09/19/1966	A 10953		
S: 21 T: 3 R: 10E PAWNEE NEMAHA NRD	WENZL DETENTION RES. 1-F	ST	28.50AF	11/02/1977	A 15134		
S: 16 T: 3 R: 10E PAWNEE NEMAHA NRD	ROCK CREEK RES. 2-1	ST	20.50AF	12/19/1968	A 11606		
S: 28 T: 3 R: 10E PAWNEE NEMAHA NRD	ROCK CREEK RES. 1-7	ST	29.40AF	07/06/1967	A 11193		
S: 27 T: 3 R: 10E PAWNEE NEMAHA NRD	ROCK CREEK RES. 11-A	ST	59.30AF	12/19/1968	A 11605		
<u>TURKEY CREEK</u>							
S: 13 T: 3 R: 10E PAWNEE MOLYCORP INC	PUMP	MF	6.14AF	03/12/1981	A 15787		
<u>TURKEY CREEK, TRIB. TO</u>							
S: 4 T: 2 R: 10E PAWNEE GAME AND PARKS COMMISSION	BURCHARD LAKE	ST	1798.00AF	09/09/1958	A 9646		

SURFACE WATER RIGHTS DATA
CLAIMS, APPLICATIONS, AND APPROPRIATIONS IN DOWNSTREAM ORDER
DIVISION NO. 1F

SOURCE LOCATION APPROPRIATOR	CARRIER GAGE	USE	GRANT IN CFS/AF	DATE OF PRIORITY	DOCKET/ APP. NUMBER	ANNOA. FT. NT.
<u>TURKEY CREEK</u>						
S: 11 T: 1 R: 11E PAWNEE DAVID ALBERS FERD FRIEDLEY	PUMP PUMP	IR IR	1.69 1.55	06/27/1978 04/24/1989	A 15286 A 16784	K
S: 35 T: 1 R: 11E PAWNEE LAVERN SCHNEIDER	PUMP TURKEY CREEK NEAR SENECA, KS	IR KS	1.48	12/04/1990	A 17033	#
<u>NEGRO BRANCH TRIBUT TO</u>						
S: 30 T: 1 R: 12E PAWNEE NEMAHA NRD	SOUTH FORK RES. 3-D	ST	167.10AF	11/01/1979	A 15598	
S: 31 T: 1 R: 12E PAWNEE NEMAHA NRD	SOUTH FORK RES. 3-C	ST	62.80AF	11/01/1979	A 15597	
S: 29 T: 1 R: 12E PAWNEE NEMAHA NRD	SOUTH FORK RESERVOIR 3-4	ST	10.60AF	01/27/1981	A 15756	
S: 34 T: 1 R: 12E PAWNEE NEMAHA NRD	SOUTH FORK RES. 3-1	ST	6.50AF	06/26/1980	A 15668	
<u>LORES BRANCH</u>						
S: 6 T: 1 R: 12E PAWNEE NEMAHA NRD	SOUTH FORK RES.	ST	56.54AF	02/07/1977	A 14692	
<u>LORES BRANCH TRIBUT TO</u>						
S: 6 T: 1 R: 12E PAWNEE NEMAHA NRD	SOUTH FORK RES. 2-6	ST	47.70AF	03/10/1977	A 14790	
S: 7 T: 1 R: 12E PAWNEE NEMAHA NRD	SOUTH FORK RES. 2-5	ST	31.40AF	03/10/1977	A 14793	
<u>LORES BRANCH</u>						
S: 17 T: 1 R: 12E PAWNEE NEMAHA NRD	SOUTH FORK RES. 2-A	ST	777.00AF	10/17/1984	A 16345	
<u>LORES BRANCH TRIBUT TO</u>						
S: 9 T: 1 R: 12E PAWNEE NEMAHA NRD	SOUTH FORK RES. 11-1	ST	36.00AF	03/10/1977	A 14785	
S: 27 T: 1 R: 12E PAWNEE NEMAHA NRD	SOUTH FORK RES. 1-1	ST	64.30AF	01/20/1978	A 15172	
<u>NEMAHA RIVER, BIG, SOUTH FORK</u>						
S: 24 T: 1 R: 12E PAWNEE VAUGHN KOESTER	PUMP	IR	1.43	08/07/1980	A 15702	
S: 19 T: 1 R: 13E RICHARDSON KENNETH L ROHLMEIER	PUMP	IR	1.60	07/23/1956	A 8685	
<u>NEMAHA RIVER, BIG, SOUTH FORK, TRIBUT TO</u>						
S: 10 T: 1 R: 12E PAWNEE NEMAHA NRD	SOUTH FORK RES. 4-2	ST	110.50AF	03/10/1977	A 14789	
S: 7 T: 1 R: 13E RICHARDSON NEMAHA NRD	SOUTH FORK RESERVOIR 14-4	ST	10.70AF	01/27/1981	A 15757	
S: 5 T: 1 R: 13E RICHARDSON NEMAHA NRD	SOUTH FORK RESERVOIR 14-5	ST	6.10AF	01/27/1981	A 15754	

See "Use" definitions and footnotes on pages 141 and 142

SURFACE WATER RIGHTS DATA
CLAIMS, APPLICATIONS, AND APPROPRIATIONS IN DOWNSTREAM ORDER
DIVISION NO. 1F

SOURCE LOCATION APPROPRIATOR	CARRIER GAGE	USE	GRANT IN CFS/AF	DATE OF PRIORITY	DOCKET/ APP. NUMBER	ANNOA.	FT. NT.
<u>NEMAHA RIVER, BIG, SOUTH FORK</u>							
S: 5 T: 1 R: 13E RICHARDSON							
JOHN S & LOIS J WITTWER	PUMP	IR	1.75	11/12/1969	A 11822		
JOHN S & LOIS J WITTWER	PUMP	IR	3.96	12/11/1974	A 13308		
JOHN S & LOIS J WITTWER	PUMP	IR	2.63	05/20/1976	A 14232		
S: 33 T: 2 R: 13E RICHARDSON							
JAMES L HUNZEKER	PUMP	IR	1.48	02/13/1976	A 14025		
S: 34 T: 2 R: 13E RICHARDSON							
HERMAN NOVAK	PUMP	IR	4.34	08/13/1970	A 12056		
JOE R TICHY	PUMP	IR	.97	04/12/1977	A 14896		
<u>NEMAHA RIVER, BIG, SOUTH FORK, TRIB. TO</u>							
S: 34 T: 2 R: 13E RICHARDSON							
NEMAHA HRD		SOUTH FORK RESERVOIR 16-3 ST	4.60AF	01/27/1981	A 15755		
<u>NEMAHA RIVER, BIG, SOUTH FORK</u>							
S: 34 T: 2 R: 13E RICHARDSON							
EIS FAMILY FARM	PUMP	IR	.57	05/11/1977	A 14940		
S: 35 T: 2 R: 13E RICHARDSON							
GLENDON F LUTHY	PUMP	IR	3.31	12/07/1976	A 14577		
GLENDON F LUTHY ET AL	PUMP	IR	.98	12/07/1976	A 14578		
S: 36 T: 2 R: 13E RICHARDSON							
LEO MEISTER	PUMP	IR	.23	12/07/1976	A 14576		
<u>FOUR MILE CREEK, TRIB. TO</u>							
S: 27 T: 1 R: 13E RICHARDSON							
CORNHUSKER COUNCIL	ABEL LAKE	ST	26.00AF	10/13/1958	A 9653		
<u>FOUR MILE CREEK</u>							
S: 11 T: 1 R: 13E RICHARDSON							
WILLIAM (MRS) LUCINBILL	PUMP	IR	2.57	08/30/1976	A 14431		
S: 12 T: 1 R: 13E RICHARDSON							
GEORGE & CAROLINE BEUTLER	PUMP	IR	1.06	08/30/1976	A 14430		
<u>NEMAHA RIVER, BIG, SOUTH FORK</u>							
S: 4 T: 1 R: 14E RICHARDSON							
BINDER IRRIGATION	PUMP	IR	1.15	03/31/1947	A 4057		
BINDER IRRIGATION	PUMP	IR	1.15	07/21/1977	A 15039	A-4057	D
S: 3 T: 1 R: 14E RICHARDSON							
REESMAN INVESTMENT CORP	PUMP	IR	1.60	12/08/1966	A 10994		K
S: 11 T: 1 R: 14E RICHARDSON							
GERWECK & KUNZ	PUMP	IR	1.64	10/22/1956	A 8925		K
<u>HONEY CREEK</u>							
S: 26 T: 1 R: 14E RICHARDSON							
ROLAND C BURNS	PUMP	IR	1.86	07/15/1974	A 13877		
STALDER CATTLE COMPANY	PUMP	IR	2.93	07/12/1976	A 14317		
<u>NEMAHA RIVER, BIG, SOUTH FORK</u>							
S: 8 T: 1 R: 15E RICHARDSON							
ROLAND C BURNS	PUMP	IR	.70	07/15/1974	A 13076		

SURFACE WATER RIGHTS DATA
CLAIMS, APPLICATIONS, AND APPROPRIATIONS IN DOWNSTREAM ORDER
DIVISION NO. 1F

SOURCE LOCATION APPROPRIATOR	CARRIER GAGE	USE	GRANT IN CFS/AF	DATE OF PRIORITY	DOCKET/ APP. NUMBER	ANNOA.	FT. NT.
<u>NEMAHA RIVER, BIG, SOUTH FORK</u>							
S: 8 T: 1 R: 15E RICHARDSON EDWARD P SCHMIDT	PUMP	IR	1.56	11/16/1976	A 14559		
S: 9 T: 1 R: 15E RICHARDSON GALE H MARSH	PUMP	IR	1.29	08/18/1980	A 15707		K
<u>ROCK CREEK</u>							
S: 25 T: 1 R: 14E RICHARDSON STALDER CATTLE COMPANY	PUMP	IR	5.21	07/12/1976	A 14316		
S: 39 T: 1 R: 15E RICHARDSON DONALD VONDERSCHMIDT	PUMP	IR	.23	01/15/1975	A 13357		K
S: 20 T: 1 R: 15E RICHARDSON ARTHUR L JONES	PUMP	IR	4.59	08/31/1976	A 14434		
S: 16 T: 1 R: 15E RICHARDSON SCHMIDT & HOEGER	PUMP	IR	1.50	11/16/1976	A 14560		
<u>NEMAHA RIVER, BIG, SOUTH FORK</u>							
S: 11 T: 1 R: 15E RICHARDSON GALE H MARSH	PUMP	IR	1.57	02/02/1967	A 11035		
<u>NEMAHA RIVER, BIG</u>							
S: 14 T: 1 R: 15E RICHARDSON GAYLORD W MARSH	PUMP	IR	1.03	05/07/1954	A 6286		
S: 18 T: 1 R: 16E RICHARDSON REESMAN INVESTMENT CORP	PUMPS	IR	23.67	07/09/1968	A 11476		#
S: 17 T: 1 R: 16E RICHARDSON REESMAN INVESTMENT CORP	PUMP	IR	6.77	12/08/1966	A 10995		
<u>NEMAHA RIVER, BIG, TRIB TO</u>							
S: 19 T: 1 R: 16E RICHARDSON TOWLE REALTY COMPANY	TOWLE RESERVOIR	ST	75.20AF	06/18/1973	A 12886		
<u>NEMAHA RIVER, BIG</u>							
S: 22 T: 1 R: 16E RICHARDSON CITY OF FALLS CITY	CITY SUPPLY	DO	4.63	08/05/1936	A 2605		
S: 25 T: 1 R: 16E RICHARDSON JAMES A JONES	PUMP	IR	.49	03/15/1979	A 15435		
<u>WALNUT CREEK, TRIB TO</u>							
S: 31 T: 1 R: 17E RICHARDSON MILTON BLETSCHER	PUMP	IR	.54	02/03/1954	A 5929		
S: 36 T: 1 R: 16E RICHARDSON DAVID D SICKEL	PUMP	IR	1.06	02/05/1975	A 13386		
<u>WALNUT CREEK</u>							
S: 25 T: 1 R: 16E RICHARDSON MARY J PARRIOTT	PUMP	IR	3.07	12/21/1976	A 14602		
<u>NEMAHA RIVER, BIG</u>							
S: 16 T: 1 R: 17E RICHARDSON CHARLES H WEINERT	PUMP	IR	.71	06/27/1956	A 8648		

SURFACE WATER RIGHTS DATA
CLAIMS, APPLICATIONS, AND APPROPRIATIONS IN DOWNSTREAM ORDER
DIVISION NO. 1F

SOURCE LOCATION APPROPRIATOR	CARRIER GAGE	USE	GRANT IN CFS/AF	DATE OF PRIORITY	DOCKET/ APP NUMBER	ANNO. A-	FT. NT.
<u>MUDDY CREEK</u> S: 3 T: 4 R: 13E NEMAHA LEONARD T GERDES	PUMP	IR	.25	09/09/1955	A 8069		K
<u>MUDDY CREEK, TRIB TO</u> S: 10 T: 4 R: 13E NEMAHA LEONARD T GERDES	PUMP	IR	1.21	01/27/1967	A 11029		K
<u>BEHREND'S RESERVOIR</u> S: 11 T: 4 R: 13E NEMAHA CRAIG BEHREND'S	BEHREND'S RESERVOIR	ST	15.00AF	04/06/1989	A 16767		
<u>MUDDY CREEK</u> S: 29 T: 4 R: 14E NEMAHA JAMES R GERDES	PIPE-SYPHON	SO		04/06/1989	A 16768		
<u>MUDDY CREEK</u> S: 29 T: 4 R: 14E NEMAHA JAMES R GERDES	PUMP	IR	4.07	11/03/1977	A 15135		
DEER CREEK CORPORATION	PUMP	IR	2.01	08/12/1975	A 13733		
S: 32 T: 4 R: 14E NEMAHA JAMES R GERDES	PUMP	IR	.14	04/21/1956	A 8502		K
JAMES R GERDES	PUMP	IR	2.00	07/13/1977	A 15032		
JAMES R GERDES	PUMP	IR	2.21	09/14/1989	A 16085		
S: 33 T: 4 R: 14E NEMAHA DEER CREEK CORPORATION	PUMP	IR	3.17	01/24/1977	A 14654		
<u>MUDDY CREEK, TRIB TO</u> S: 28 T: 4 R: 14E NEMAHA NEMAHA NRD	MUDDY RESERVOIR NO. 10	ST	216.30AF	02/07/1977	A 14689		
<u>MUDDY RESERVOIR NO. 10</u> S: 28 T: 4 R: 14E NEMAHA NEMAHA NRD	PUMP	SO		05/21/1984	A 16302		
NEMAHA NRD	PUMP	SI		05/21/1984	A 16302	A-14654	
NEMAHA NRD	PUMP	SI		05/21/1984	A 16302	A-14830	
<u>MUDDY CREEK</u> S: 34 T: 4 R: 14E NEMAHA HAROLD G & RUTH R SMITH	PUMP	IR	6.03	08/12/1975	A 13732		
HAROLD G & RUTH R SMITH	PUMP	IR	1.60	03/21/1977	A 14830		
S: 18 T: 3 R: 15E RICHARDSON JOAN FANKHAUSER	PUMP	IR	1.96	07/26/1976	A 14346		
<u>HOOSIER CREEK, TRIB TO</u> S: 9 T: 3 R: 15E RICHARDSON HARLEY PLATTER	PUMP	IR	.53	06/25/1979	A 15505		
<u>MUDDY CREEK, LITTLE</u> S: 24 T: 3 R: 14E RICHARDSON JAMES D LOCKARD	PUMP	IR	1.83	02/23/1976	A 14048		
S: 19 T: 3 R: 15E RICHARDSON JOAN FANKHAUSER	PUMP	IR	.81	08/25/1976	A 14418		

SURFACE WATER RIGHTS DATA
CLAIMS, APPLICATIONS, AND APPROPRIATIONS IN DOWNSTREAM ORDER
DIVISION NO. 1F

SOURCE LOCATION APPROPRIATOR	CARRIER GAGE	USE	GRANT IN CFS/AF	DATE OF PRIORITY	DOCKET/ APP. NUMBER	ANNOA.	FT. NT.
<u>MUDDY CREEK</u> S: 29 T: 3 R: 15E RICHARDSON RICHARD & JESSEMAN MCMULLEN	PUMP	IR	8.64	05/28/1976	A 14243		
<u>WOLF CREEK</u> S: 5 T: 2 R: 15E RICHARDSON DON JORN	PUMP	IR	.80	01/30/1989	A 16741A		K
S: 4 T: 2 R: 15E RICHARDSON DON JORN	PUMP	IR		01/30/1989	A 16741B		K
DON JORN	PUMP	IR	.19	01/16/1989	A 16741C		K
<u>MUDDY CREEK</u> S: 16 T: 1 R: 17E RICHARDSON CHARLES H WEINERT	PUMP	IR	.68	07/26/1956	A 8688		
<u>CANADA CREEK, TRIB. TO</u> S: 2 T: 1 R: 17E RICHARDSON NEMAHA NRD	FROST-FROST RESERVOIR	ST	39.40AF	08/14/1979	A 15550		
<u>NEMAHA RIVER, BIG</u> S: 36 T: 1 R: 17E RICHARDSON ELIAS M BACHMAN	PUMPS	IR	3.70	07/25/1957	A 9538		
ELIAS M BACHMAN	PUMP	IR	4.00	02/06/1961	A 9887		

SURFACE WATER RIGHTS DATA
CLAIMS, APPLICATIONS, AND APPROPRIATIONS IN DOWNSTREAM ORDER
DIVISION NO. 2A

SOURCE LOCATION APPROPRIATOR	CARRIER GAGE	USE	GRANT IN CFS/AF	DATE OF PRIORITY	DOCKET/ APP. NUMBER	ANNOA.	FT. NT.
<u>LOUP RIVER, MIDDLE, SOUTH BRANCH</u>							
S: 35 T: 25 R: 36W CHERRY LEROY EVANS	EVANS RESERVOIR	ST	2.81AF	03/15/1984	A 16283		
<u>LOUP RIVER, MIDDLE</u>							
S: 6 T: 24 R: 32W HOOKER LARRY BOSTRON	PUMP	IR	.14	01/26/1990	A 16918B		
MARKER RANCHING, INC	PUMP	IR	2.35	03/20/1951	A 4824		
S: 11 T: 24 R: 31W HOOKER CLYDE D SEXTON	PUMP	IR	.54	04/13/1970	A 11919		
S: 18 T: 24 R: 31W HOOKER MARCENA, ZUTAVERN & ZUTAVERN	PUMP	IR	1.02	03/15/1951	A 4820		
S: 9 T: 23 R: 29W THOMAS AYRES PROPERTIES LIMITED PARTNERSHIP	PUMP	IR	.15	06/28/1952	A 4982		K
S: 11 T: 23 R: 29W THOMAS FRANK WARREN	PUMP	IR	.53	12/31/1984	A 16348		K
S: 8 T: 23 R: 28W THOMAS ROBERT W BILTOFT	PUMP	IR	.41	04/19/1957	A 9462		
S: 19 T: 23 R: 28W THOMAS WERNER LAND & CATTLE CO	PUMP	IR	.09	06/07/1955	A 7637		K
WERNER LAND & CATTLE COMPANY, INC	PUMP	IR	1.77	01/18/1954	A 5878		
S: 11 T: 23 R: 28W THOMAS FLYING A CATTLE CO	PUMP	IR	1.52	07/07/1978	A 15289		
S: 2 T: 22 R: 26W BLAINE G-3 ENTERPRISES INC	PUMP	DG	1.56	04/28/1993	A 17279		
S: 6 T: 22 R: 25W BLAINE DOYLE G DOWSE	PUMP	IR	.01	04/23/1965	A 10621		K#
	MIDDLE LOUP RIVER NEAR DUNNING, NE DISMAL RIVER NEAR THEDFORD, NE						
S: 32 T: 21 R: 21W BLAINE BUREAU OF RECLAMATION	SARGENT CANAL	IR	198.11	07/06/1954	A 4841A	T-86	K
<u>SHERMAN RESERVOIR</u>							
S: 32 T: 21 R: 21W BLAINE BUREAU OF RECLAMATION	SARGENT CANAL	SI		11/18/1963	A 10260C	A4841AT91	
BUREAU OF RECLAMATION	SARGENT CANAL	SI		11/18/1963	A 10260C	A-12433	K
BUREAU OF RECLAMATION	SARGENT CANAL	SI		11/18/1963	A 10260C	A-12632	
<u>LOUP RIVER, MIDDLE</u>							
S: 32 T: 21 R: 21W BLAINE LOUP BASIN RECLAMATION DISTRICT	SARGENT CANAL	IR	.70	11/22/1971	A 12433		K
LOUP BASIN RECLAMATION DISTRICT	SARGENT CANAL	IR	.80	05/17/1972	A 12632	T-32	
LOUP BASIN RECLAMATION DISTRICT	SARGENT CANAL	ST	403.00AF	06/23/1977	A 14992		
	GEORGE R SEMLER RES.						
<u>SHERMAN RESERVOIR</u>							
S: 32 T: 21 R: 21W BLAINE LOUP BASIN RECLAMATION DISTRICT	SARGENT CANAL	SI		07/05/1977	A 15007	A-15029	

SURFACE WATER RIGHTS DATA
CLAIMS, APPLICATIONS, AND APPROPRIATIONS IN DOWNSTREAM ORDER
DIVISION NO. 2A

SOURCE LOCATION APPROPRIATOR	CARRIER GAGE	USE	GRANT IN CFS/AF	DATE OF PRIORITY	DOCKET/APP NUMBER	ANNOTA.	FT. NT.
<u>LOUP RIVER, MIDDLE</u>							
S: 32 T: 21 R: 21W BLAINE							
LOUP BASIN RECLAMATION DISTRICT	SARGENT CANAL	IR	1.00	07/13/1977	A 15029		
LOUP BASIN RECLAMATION DISTRICT	SARGENT CANAL	IR	1.79	06/17/1986	A 16498		
<u>SHERMAN RESERVOIR</u>							
S: 32 T: 21 R: 21W BLAINE							
BUREAU OF RECLAMATION	SARGENT CANAL	SI		06/17/1986	A 16499	A-4841A	
BUREAU OF RECLAMATION	SARGENT CANAL	SI		06/17/1986	A 16499	A-16498	
BUREAU OF RECLAMATION	SARGENT CANAL	SI		06/17/1986	A 16499	A-12632	
<u>GEORGE SEMLER RESERVOIR</u>							
S: 27 T: 20 R: 18W BLAINE							
LOUP BASIN RECLAMATION DISTRICT	SARGENT CANAL	SI		06/17/1986	A 16500	A-4841A	
<u>VICTORIA CREEK, TRIB. TO</u>							
S: 17 T: 19 R: 21W CUSTER							
CHARLES SARGENT JR	SARGENT RESERVOIR	ST	63.70AF	10/09/1962	A 10112		
<u>VICTORIA CREEK</u>							
S: 16 T: 19 R: 21W CUSTER							
DAVID CHRISTEN	PUMP	IR	1.75	11/26/1948	A 4377		
S: 1 T: 19 R: 21W CUSTER							
KENNETH MYERS	VICTORIA CANAL NO. 1	IR	.71	03/17/1894	D 210	D-212	K
MYRON C MCGRAW	VICTORIA CANAL NO. 2	IR	2.71	07/17/1894	D 213		K
MYRON C MCGRAW	VICTORIA CANAL NO. 2	IR	.66	08/12/1926	A 1845		K
S: 6 T: 19 R: 20W CUSTER							
CAROL SWARTZ	MCGRAW CANAL	IR	.84	07/23/1927	A 1945		K
CAROL SWARTZ	MCGRAW CANAL	IR	.14	08/06/1928	A 2023		K
MYRON C MCGRAW	PUMP	IR	.14	06/04/1934	A 2398		K
<u>LOUP RIVER, MIDDLE</u>							
S: 10 T: 19 R: 19W CUSTER							
MARLYS HANSEN	PUMP	IR	.50	08/05/1946	A 3939		
S: 12 T: 19 R: 19W CUSTER							
LOUIS M HANSEN	PUMP	IR	1.67	02/25/1975	A 13438		
LOUIS M HANSEN	PUMP	IR	.23	05/17/1976	A 14228		
S: 7 T: 19 R: 18W CUSTER							
LOREN BRASS	PUMP	IR	2.52	08/07/1952	A 5007		
S: 9 T: 19 R: 18W CUSTER							
WENDELL A BRASS	PUMP	IR	1.78	09/26/1952	A 5036		
<u>SAND CREEK</u>							
S: 4 T: 19 R: 18W CUSTER							
JERALD D & DARLENE F AMOS	PUMP	IR	.55	08/12/1963	A 10233		K
<u>LOUP RIVER, MIDDLE</u>							
S: 10 T: 19 R: 18W CUSTER							
MIDDLE LOUP PUBLIC POWER & IRRIGATION DISTRICT	CANAL NO. 1	IR	15.15	12/28/1932	A 2293A		KT
MIDDLE LOUP PUBLIC POWER & IRRIGATION DISTRICT	CANAL NO. 1	US	.45	12/28/1932	A 2293A	U-1	

See "Use" definitions and footnotes on pages 141 and 142

SURFACE WATER RIGHTS DATA
CLAIMS, APPLICATIONS, AND APPROPRIATIONS IN DOWNSTREAM ORDER
DIVISION NO. 2A

SOURCE LOCATION APPROPRIATOR	CARRIER GAGE	USE	GRANT IN CFS/AF	DATE OF PRIORITY	DOCKET/ APP. NUMBER	ANNOA.	FT. NT.
<u>Loup River, Middle</u>							
S: 19 T: 19 R: 19W CUSTER							
MIDDLE LOUP PUBLIC POWER & IRRIGATION DISTRICT	CANAL NO. 1	IR	.25	12/28/1932	A 2293DR	T-282	
S: 18 T: 19 R: 18W CUSTER							
MIDDLE LOUP PUBLIC POWER & IRRIGATION DISTRICT	CANAL NO. 1	US	.81	12/28/1932	A 2293DR	U-1	
MIDDLE LOUP PUBLIC POWER & IRRIGATION DISTRICT	CANAL NO. 1	IR	32.69	10/11/1946	A 3979A	A-2293	MK
MIDDLE LOUP PUBLIC POWER & IRRIGATION DISTRICT	CANAL NO. 1	US	.56	10/11/1946	A 3979A	U-1	
MIDDLE LOUP PUBLIC POWER & IRRIGATION DISTRICT	CANAL NO. 1	IR	13.64	10/11/1946	A 3979A	U-1	K
MIDDLE LOUP PUBLIC POWER & IRRIGATION DISTRICT	CANAL NO. 1	US	3.66	10/11/1946	A 3979A	U-1	
MIDDLE LOUP PUBLIC POWER & IRRIGATION DISTRICT	CANAL NO. 1	IR	.54	10/11/1946	A 3979DR	T-305	DM
MIDDLE LOUP PUBLIC POWER & IRRIGATION DISTRICT	CANAL NO. 1	US	.02	10/11/1946	A 3979DR	U-1	H
MIDDLE LOUP PUBLIC POWER & IRRIGATION DISTRICT	CANAL NO. 1	IR	2.51	10/11/1946	A 3981A		K
MIDDLE LOUP PUBLIC POWER & IRRIGATION DISTRICT	CANAL NO. 1	US	.13	10/11/1946	A 3981A	U-1	
LESLIE SHEPPERD	CANAL NO. 1	IR	.61	07/26/1956	A 8692		
PAUL H SHEPPERD	CANAL NO. 1	IR	.90	10/24/1956	A 8930		
MIDDLE LOUP PUBLIC POWER & IRRIGATION DISTRICT	CANAL NO. 1	IR	.14	10/11/1946	A 3979BR	T-241	
MIDDLE LOUP PUBLIC POWER & IRRIGATION DISTRICT	CANAL NO. 1	US	.05	10/11/1946	A 3979BR	U-1	
MIDDLE LOUP PUBLIC POWER & IRRIGATION DISTRICT	CANAL NO. 2	IR	12.30	12/28/1932	A 2293B		KT
MIDDLE LOUP PUBLIC POWER & IRRIGATION DISTRICT	CANAL NO. 2	US	3.17	12/28/1932	A 2293B	U-1	
MIDDLE LOUP PUBLIC POWER & IRRIGATION DISTRICT	CANAL NO. 2	IR	1.19	01/04/1937	A 2678BR	P-229	K
MIDDLE LOUP PUBLIC POWER & IRRIGATION DISTRICT	CANAL NO. 2	US	.17	01/04/1937	A 2678BR	U-1	
MIDDLE LOUP PUBLIC POWER & IRRIGATION DISTRICT	CANAL NO. 2	IR	26.53	10/11/1946	A 3979B	A-2293	DMK
MIDDLE LOUP PUBLIC POWER & IRRIGATION DISTRICT	CANAL NO. 2	US	7.23	10/11/1946	A 3979B	U-1	
MIDDLE LOUP PUBLIC POWER & IRRIGATION DISTRICT	CANAL NO. 2	IR	17.66	10/11/1946	A 3979B		MK
MIDDLE LOUP PUBLIC POWER & IRRIGATION DISTRICT	CANAL NO. 2	US	5.73	10/11/1946	A 3979B	U-1	
MIDDLE LOUP PUBLIC POWER & IRRIGATION DISTRICT	CANAL NO. 2	IR	1.19	10/11/1946	A 3981B	A-2678	DK
MIDDLE LOUP PUBLIC POWER & IRRIGATION DISTRICT	CANAL NO. 2	US	.17	10/11/1946	A 3981B	U-1	
MIDDLE LOUP PUBLIC POWER & IRRIGATION DISTRICT	CANAL NO. 2	IR	4.21	10/11/1946	A 3981B		K
MIDDLE LOUP PUBLIC POWER & IRRIGATION DISTRICT	CANAL NO. 2	US	.14	10/11/1946	A 3981B	U-1	
KAMARAD & KAMARAD	CANAL NO. 2	IR	.96	10/22/1947	A 4131		
LAWRENCE WALDMANN	CANAL NO. 2	IR	.35	08/16/1954	A 6623		
HOLLIS L RECKLING	CANAL NO. 2	IR	1.09	03/28/1973	A 12842		
S: 3 T: 18 R: 17W CUSTER							
E RUTH FISHER	PUMP	IR	.61	08/21/1953	A 5491		%
<u>Loup River, Middle Trib. To</u>							
S: 15 T: 18 R: 17W CUSTER							
WILMA J ERIKSON	PUMP	IR	.73	04/17/1944	A 3714		%
<u>Loup River, Middle</u>							
S: 23 T: 18 R: 17W CUSTER							
MAX D HICKMAN	PUMP	IR	.29	02/06/1945	A 3806		%
S: 26 T: 18 R: 17W CUSTER							
RICHARD HALL	PUMP	IR	.15	01/04/1937	A 2678BR	P-347	%
RICHARD HALL	PUMP	IR	.15	10/11/1946	A 3981BR	P-347	DX
RICHARD HALL	PUMP	IR	.93	10/11/1946	A 3981BR	P-348	%

SURFACE WATER RIGHTS DATA
CLAIMS, APPLICATIONS, AND APPROPRIATIONS IN DOWNSTREAM ORDER
DIVISION NO. 2A

SOURCE LOCATION APPROPRIATOR	CARRIER GAGE	USE	GRANT IN CFS/AF	DATE OF PRIORITY	DOCKET/ APP NUMBER	ANNOA.	FT. NT.
<u>LOUP RIVER, MIDDLE</u>							
S: 35 T: 18 R: 17W CUSTER							
MIDDLE LOUP PUBLIC POWER & IRRIGATION DISTRICT	CANAL NO. 3	IU	25.09	12/28/1932	A 2293CR	P-378B	K
MIDDLE LOUP PUBLIC POWER & IRRIGATION DISTRICT	CANAL NO. 3	IR	54.13	10/11/1946	A 3979CR	P-378B	KM
MIDDLE LOUP PUBLIC POWER & IRRIGATION DISTRICT	CANAL NO. 3	IR	77.41	10/11/1946	A 3979CR	P-371	K
MIDDLE LOUP PUBLIC POWER & IRRIGATION DISTRICT	CANAL NO. 3	IR	.94	10/11/1946	A 3981CR	P-371	K
TADEUSZ & JOANN RADKE	CANAL NO. 3	IR	.98	11/08/1948	A	4360	
HAROLD GRIFFITHS	CANAL NO. 3	IR	.57	03/05/1971	A	12179	
NORMAN E STEPHENS	CANAL NO. 3	IR	.80	07/25/1975	A	13682	
MIDDLE LOUP PUBLIC POWER & IRRIGATION DISTRICT	CANAL NO. 4	IR	.95	12/28/1932	A 2293BR	P-468	
MIDDLE LOUP PUBLIC POWER & IRRIGATION DISTRICT	CANAL NO. 4	IR	37.16	12/28/1932	A 2293DR	P-371	KM
MIDDLE LOUP PUBLIC POWER & IRRIGATION DISTRICT	CANAL NO. 4	US	1.98	12/28/1932	A 2293DR	U-1	
MIDDLE LOUP PUBLIC POWER & IRRIGATION DISTRICT	CANAL NO. 4	IR	.51	01/04/1937	A 2678DR	P-371	K
MIDDLE LOUP PUBLIC POWER & IRRIGATION DISTRICT	CANAL NO. 4	US	.09	01/04/1937	A 2678DR	U-1	
MIDDLE LOUP PUBLIC POWER & IRRIGATION DISTRICT	CANAL NO. 4	IR	3.67	10/11/1946	A 3979BR	P-468	
MIDDLE LOUP PUBLIC POWER & IRRIGATION DISTRICT	CANAL NO. 4	IR	2.86	10/11/1946	A 3979BR	P-468	DM
MIDDLE LOUP PUBLIC POWER & IRRIGATION DISTRICT	CANAL NO. 4	IR	80.16	10/11/1946	A 3979DR	P-371	DMK
MIDDLE LOUP PUBLIC POWER & IRRIGATION DISTRICT	CANAL NO. 4	US	2.29	10/11/1946	A 3979DR	U-1	M
MIDDLE LOUP PUBLIC POWER & IRRIGATION DISTRICT	CANAL NO. 4	IR	45.25	10/11/1946	A 3979DR	P-371	K
MIDDLE LOUP PUBLIC POWER & IRRIGATION DISTRICT	CANAL NO. 4	US	22.30	10/11/1946	A 3979DR	U-1	K
MIDDLE LOUP PUBLIC POWER & IRRIGATION DISTRICT	CANAL NO. 4	IR	.51	10/11/1946	A 3981DR	P-371	DK
MIDDLE LOUP PUBLIC POWER & IRRIGATION DISTRICT	CANAL NO. 4	US	.09	10/11/1946	A 3981DR	U-1	
MIDDLE LOUP PUBLIC POWER & IRRIGATION DISTRICT	CANAL NO. 4	IR	.66	10/11/1946	A 3981DR	U-1	K
MIDDLE LOUP PUBLIC POWER & IRRIGATION DISTRICT	CANAL NO. 4	US	1.76	10/11/1946	A 3981DR	U-1	
JACK D & ELAINE M VANSLYKE	CANAL NO. 4	IR	1.79	01/31/1953	A	5139	
WILLARD M & DORIS M HILL	CANAL NO. 4	IR	.62	04/25/1953	A 5284 R	P-439	
COUTON & WALRATH	CANAL NO. 4	IR	4.52	03/15/1963	A	10161	
LOUIE KASLOW	CANAL NO. 4	IR	.80	04/12/1963	A	10175	
MELVIN MOSTEK	CANAL NO. 4	IR	.97	03/30/1971	A	12197	
WILLIAM A BOWNESS	CANAL NO. 4	IR	1.00	03/30/1971	A	12198	
ANDREW GOC	CANAL NO. 4	IR	.84	06/26/1972	A	12673	
JOHN L HEIL	CANAL NO. 4	IR	1.11	05/27/1975	A	13598	
LOUP BASIN RECLAMATION DISTRICT	FARWELL MAIN CANAL	IR	696.98	07/06/1954	A 4423	T-93	K%
LOUP BASIN RECLAMATION DISTRICT	FARWELL MAIN CANAL	IR	.40	07/06/1954	A 4423A		K%
BUREAU OF RECLAMATION	FARWELL MAIN CANAL	ST	68120.00AF	07/06/1954	A 4923A		K%
	SHERMAN RESERVOIR						
LOUP BASIN RECLAMATION DISTRICT	FARWELL MAIN CANAL	IR	21.09	07/06/1954	A 5710	T-94	K%
LOUP BASIN RECLAMATION DISTRICT	FARWELL MAIN CANAL	IR	4.57	11/18/1964	A	10478	
LOUP BASIN RECLAMATION DISTRICT	FARWELL MAIN CANAL	ST	433.90AF	10/25/1973	A	12956	
	FARWELL SOUTH CANAL RES.						
LOUP BASIN RECLAMATION DISTRICT	FARWELL MAIN CANAL	IR	1.67	06/18/1985	A	16399	K%
LOUP BASIN RECLAMATION DISTRICT	FARWELL MAIN CANAL	IR	3.37	05/18/1989	A	16806	K
DOUG CLAUSEN	FARWELL MAIN CANAL	SS	31.90AF	06/07/1993	A	17293	A-17292
LOUP BASIN RECLAMATION DISTRICT	FARWELL MAIN CANAL	IR	1.41	08/24/1993	A	17306	

SURFACE WATER RIGHTS DATA
CLAIMS, APPLICATIONS, AND APPROPRIATIONS IN DOWNSTREAM ORDER
DIVISION NO. 2A

SOURCE LOCATION APPROPRIATOR	CARRIER GAGE	USE	GRANT IN CFS/AF	DATE OF PRIORITY	DOCKET/ APP. NUMBER	ANNOA.	FT. NT.
<u>LOUP RIVER, MIDDLE</u> S: 35 T: 18 R: 17W CUSTER MAX D HICKMAN	PUMP	IR	.35	10/23/1939	A 2995		K
S: 1 T: 17 R: 17W CUSTER RITZ & RITZ	PUMP	IR	1.26	03/27/1944	A 3703	P-461	K
<u>COTTONWOOD CREEK</u> S: 8 T: 17 R: 16W VALLEY WILLARD N & DORIS M HILL	PUMP	IR	.39	06/01/1953	A 5337		
<u>LEE CREEK</u> S: 19 T: 17 R: 16W VALLEY HARRY RITZ	LEWIN RESERVOIR	ST	49.00AF	06/07/1946	A 3913 R	P-383	
<u>LEWIN RESERVOIR</u> S: 19 T: 17 R: 16W VALLEY HARRY RITZ	PUMP MIDDLE LOUP RIVER AT ARCADIA, NE	SO		08/01/1967	A 11216		#
<u>COB CREEK</u> S: 24 T: 15 R: 15W SHERMAN GILBERT DZINGLE	PUMP	IR	.43	10/13/1964	A 10456		
<u>WIGGLE CREEK</u> S: 5 T: 14 R: 14W SHERMAN ELVIN R WHEELER	PUMP	IR	.86	03/19/1976	A 14106		
<u>LOUP RIVER, MIDDLE, TRIB TO</u> S: 16 T: 14 R: 14W SHERMAN THRESA SMEDRA	PUMP	IR	.21	09/30/1946	A 3971		K
<u>LOUP RIVER, MIDDLE</u> S: 16 T: 14 R: 14W SHERMAN DALE D BALS	PUMP	IR	.42	01/15/1941	A 3368		
DALE D BALS	PUMP	IR	.49	12/01/1954	A 6875		
S: 26 T: 14 R: 14W SHERMAN EARL KLAUSEN ET AL	KLAUSEN CANAL	IR	2.17	08/14/1929	A 2095		
S: 26 T: 13 R: 13W SHERMAN LEONARD PRITSCHAU	PUMP	IR	.33	11/22/1974	A 13283		
TIM PRITSCHAU	PUMP	IR	1.24	12/15/1980	A 15737		
TIM PRITSCHAU	PUMP	IR	.26	03/06/1987	A 16546		
S: 25 T: 13 R: 13W SHERMAN FISHER TRUSTEES	PUMP	IR	.36	10/24/1940	A 3307		
<u>LOUP RIVER, MIDDLE, TRIB TO</u> S: 25 T: 13 R: 13W SHERMAN DENIS A & DORIS KLAUSEN	PUMP	IR	.18	07/27/1955	A 7798		
<u>LOUP RIVER, MIDDLE</u> S: 29 T: 13 R: 12W HOWARD LEONARD & MARY REIMERS	PUMP	IR	1.03	06/11/1984	A 16305		
LESLIE A JOHNSON	PUMP	IR	.55	06/07/1972	A 12650		
ANITA L PEDERSEN	PUMP	IR	.99	01/20/1961	A 9883		

SURFACE WATER RIGHTS DATA
CLAIMS, APPLICATIONS, AND APPROPRIATIONS IN DOWNSTREAM ORDER
DIVISION NO. 2A

SOURCE LOCATION APPROPRIATOR	CARRIER GAGE	USE	GRANT IN CFS/AF	DATE OF PRIORITY	DOCKET/ APP NUMBER	ANNOA.	FT. NT.
<u>LOUP RIVER, MIDDLE</u>							
S: 29 T: 13 R: 12W HOWARD LARRY R SMITH	PUMP	IR	.54	04/23/1976	A 14189		
S: 28 T: 13 R: 12W HOWARD ERIC & ANITA PEDERSEN	PUMP	IR	.63	04/25/1978	A 15246		K
WALTER A FRIES	PUMP	IR	.97	05/07/1930	A 2139		
<u>DEER CREEK</u>							
S: 8 T: 13 R: 12W HOWARD ADOLPH G & KATHRYN A CYBORON	PUMP	IR	1.03	07/16/1968	A 11491		
S: 17 T: 13 R: 12W HOWARD RAYMOND B & HENRIETTA CYBORON	PUMP	IR	1.93	09/09/1964	A 10439		
S: 21 T: 13 R: 12W HOWARD ANITA L PEDERSEN	PUMP	IR	.73	05/08/1980	A 15645		K
<u>LOUP RIVER, SOUTH</u>							
S: 21 T: 18 R: 26W LOGAN EUGENE D & JERRY W KRAMER	PUMP	IR	.73	12/02/1953	A 5765		
S: 28 T: 18 R: 26W LOGAN WILLIAM M WATKINS	PUMP	IR	.43	07/30/1954	A 6529		
S: 27 T: 18 R: 26W LOGAN WILLIAM M WATKINS	PUMP	IR	1.03	12/05/1975	A 13894		
S: 35 T: 18 R: 26W LOGAN DENNIS BEATTY	PUMP	IR	1.65	09/29/1954	A 6740		
S: 12 T: 17 R: 26W LOGAN STANLEY DETERDING	PUMP	IR	.87	01/21/1969	A 11621		
S: 9 T: 16 R: 24W CUSTER ROGER & MARION CHESLEY	PUMP	IR	.30	03/01/1965	A 10548		
OLE S & DONNA S CHESLEY	PUMP	IR	2.30	09/27/1928	A 2037		
S: 3 T: 16 R: 24W CUSTER MARSHALL J WOODWARD	PUMP	IR	.67	02/08/1954	A 5942		
S: 2 T: 15 R: 23W CUSTER LILLIAN E PAYTON	PUMP	IR	1.08	12/24/1953	A 5816		
<u>WIGGLE CREEK</u>							
S: 3 T: 15 R: 23W CUSTER PHELPS RANCH, INC	PUMP	IR	.74	03/29/1989	A 16764		
S: 2 T: 15 R: 23W CUSTER KARL L REINHARD	REINHARD RESERVOIR	ST	8.00AF	08/10/1978	A 15314		
<u>LOUP RIVER, SOUTH</u>							
S: 1 T: 15 R: 23W CUSTER WILLIAM S BATTEN	PUMP	IR	1.21	08/25/1969	A 11783		
S: 6 T: 15 R: 22W CUSTER ALMA R LICHTENBERGER	PUMP	IR	1.61	06/18/1954	A 6368		
S: 22 T: 15 R: 22W CUSTER HELEN HICKENBOTTOM	PUMP	IR	.49	04/10/1981	A 15837		K

SURFACE WATER RIGHTS DATA
CLAIMS, APPLICATIONS, AND APPROPRIATIONS IN DOWNSTREAM ORDER
DIVISION NO. 2A

SOURCE LOCATION APPROPRIATOR	CARRIER GAGE	USE	GRANT IN CFS/AF	DATE OF PRIORITY	DOCKET/ APP. NUMBER	ANNOA.	FT. NT.
<u>LOUP RIVER, SOUTH</u>							
S: 24 T: 15 R: 22W CUSTER							
ALFRED DICKMAN	PUMP	IR	1.11	06/30/1988	A 16677		
PAULSEN FARMS, INC	PUMP	IR	.30	11/19/1940	A 3332		
S: 30 T: 15 R: 21W CUSTER							
PAULSEN FARMS, INC	PUMP	IR	.89	03/14/1950	A 4618		
STANLEY & DONNA HELBERG	PUMP	IR	1.30	02/29/1972	A 12526		
S: 9 T: 14 R: 21W CUSTER							
MACK B HORN	PUMP	IR	.81	07/01/1970	A 11986		K
S: 10 T: 14 R: 21W CUSTER							
ALVIN B EICHELBERGER	PUMP	IR	.45	06/21/1940	A 3186		
TIERNEY LAND & CATTLE, INC	PUMP	IR	.41	03/19/1956	A 8436		K
<u>LOUP RIVER, SOUTH, TRIB. TO</u>							
S: 15 T: 14 R: 21W CUSTER							
GAME AND PARKS COMMISSION	PRESSY FISH POND	ST	9.50AF	06/28/1965	A 10645		
<u>LOUP RIVER, SOUTH</u>							
S: 13 T: 14 R: 21W CUSTER							
CORA V GLENDY	PUMP	IR	.66	07/06/1940	A 3195		
CORA V GLENDY	PUMP	IR	.27	10/11/1940	A 3290		
CLEO A NELSON	PUMP	SI	.13	08/25/1993	A 17308	A-3195	D
CLEO A NELSON	PUMP	SI	.12	08/25/1993	A 17308	A-3290	D
CLEO A NELSON	PUMP	IR	.42	08/25/1993	A 17308		
<u>ASH CREEK</u>							
S: 7 T: 14 R: 20W CUSTER							
SOUTH LOUP VALLEY ASH CREEK RANCH, INC	PUMP	IR	2.95	05/17/1932	A 2271		
<u>LOUP RIVER, SOUTH</u>							
S: 7 T: 14 R: 20W CUSTER							
SOUTH LOUP VALLEY ASH CREEK RANCH, INC	PUMP	IR	.59	05/28/1956	A 8589		
S: 21 T: 14 R: 20W CUSTER							
MABEL M MYERS	PUMP	IR	2.04	04/25/1977	A 14918		
S: 28 T: 14 R: 20W CUSTER							
MARY ELLEN THOMAS	PUMP	IR	.96	05/12/1954	A 6289		
S: 34 T: 14 R: 20W CUSTER							
GLENN E THOMAS	PUMP	IR	1.79	06/01/1953	A 5338		
CHARLES & BONNIE DOBESH	PUMP	IR	.38	05/12/1954	A 6290		
LOUISE M HORN	PUMP	IR	.49	03/28/1955	A 7285		
S: 2 T: 13 R: 20W CUSTER							
BERYL L POPP	PUMP	IR	1.46	05/12/1954	A 6288		
S: 7 T: 13 R: 20W CUSTER							
LOUISE M HORN	PUMP	IR	.79	03/30/1954	A 6155		
M DEAN HORN	PUMP	IR	.50	06/25/1975	A 13637		K
H DAVID PATTERSON	PUMP	IR	1.65	02/16/1977	A 14730		
H DAVID PATTERSON	PUMP	IR	.29	08/17/1956	A 8753		K

SURFACE WATER RIGHTS DATA
CLAIMS, APPLICATIONS, AND APPROPRIATIONS IN DOWNSTREAM ORDER
DIVISION NO. 2A

SOURCE LOCATION APPROPRIATOR	CARRIER GAGE	USE	GRANT IN CFS/AF	DATE OF PRIORITY	DOCKET/ APP. NUMBER	ANNOA. FT. NT.
<u>LOUP RIVER, SOUTH</u> S: 7 T: 13 R: 19W CUSTER H DAVID PATTERSON	PUMP	IR	1.33	03/07/1977	A 14776	
<u>DEER CREEK</u> S: 8 T: 13 R: 19W CUSTER PHILLIP POPP	PUMP	IR	1.00	03/07/1946	A 3881	
<u>LOUP RIVER, SOUTH</u> S: 15 T: 13 R: 19W CUSTER HAROLD W GEORGE	PUMP	IR	.39	03/03/1965	A 10552	
S: 23 T: 13 R: 19W CUSTER GEORGE H POPP	PUMP	IR	.34	07/21/1976	A 14334	
S: 30 T: 13 R: 18W CUSTER ROSS SHOEMAKER	PUMP	IR	.86	04/05/1974	A 13014	
DAUGHERTY & SHOEMAKER	PUMP	IR	2.00	07/26/1974	A 13105	
S: 4 T: 12 R: 18W BUFFALO WILLIAM P WINTER JR	PUMP	IR	.84	07/21/1953	A 5400	
<u>OTTIE CREEK, TRIB. TO</u> S: 18 T: 12 R: 18W BUFFALO ROY B JUDY	JUDY RESERVOIR	ST	45.00AF	04/17/1941	A 3429	
<u>LOUP RIVER, SOUTH</u> S: 3 T: 12 R: 18W BUFFALO ELMER H HARNAGEL	PUMP	IR	2.09	02/06/1953	A 5148	
WAYNE D NICHOLS	PUMP	IR	.64	08/10/1977	A 15072	
S: 11 T: 12 R: 18W BUFFALO RUBY E & LESLIE E BENTLEY	PUMP	IR	.36	07/24/1967	A 11209	K
S: 12 T: 12 R: 18W BUFFALO JOHN A & EVA J ECKHOUT	PUMP	IR	.42	08/28/1953	A 5515	
JOHN A & EVA J ECKHOUT	PUMP	IR	.27	10/26/1966	A 10973	
S: 7 T: 12 R: 17W BUFFALO JOHN A ECKHOUT	PUMP	IR	.67	02/14/1975	A 13404	
JOHN A ECKHOUT	PUMP	IR	.72	07/11/1975	A 13650	
S: 17 T: 12 R: 17W BUFFALO CARMAN LINDY ESTATE	PUMP	IR	.42	06/07/1954	A 6359	
CARMAN LINDY ESTATE	PUMP	IR	.34	01/21/1957	A 9120	
CARMAN LINDY ESTATE	PUMP	IR	.93	08/11/1972	A 12714	
S: 27 T: 12 R: 17W BUFFALO RIESSLAND BROTHERS	PUMP	IR	.93	07/20/1955	A 7708	
S: 26 T: 12 R: 17W BUFFALO SWENSON TRUST	PUMP	IR	.22	10/30/1953	A 5688	K
S: 36 T: 12 R: 17W BUFFALO GLEN JANITSCHACK	PUMP	IR	.93	02/25/1957	A 9249	
S: 31 T: 12 R: 16W BUFFALO ESTHER E LAMMERS	PUMP	IR	.89	08/23/1957	A 9556	

SURFACE WATER RIGHTS DATA
CLAIMS, APPLICATIONS, AND APPROPRIATIONS IN DOWNSTREAM ORDER
DIVISION NO. 2A

SOURCE LOCATION APPROPRIATOR	CARRIER GAGE	USE	GRANT IN CFS/AF	DATE OF PRIORITY	DOCKET/ APP. NUMBER	ANNOA. FT. NT.
<u>LOUP RIVER, SOUTH</u>						
S: 6 T: 11 R: 16W BUFFALO LAURENCE C DOWNEY	PUMP	IR	.43	05/13/1974	A 13031	
S: 4 T: 11 R: 16W BUFFALO RODNEY ROYLE	PUMP	IR	1.18	10/05/1953	A 5625	
G A RASMUSSEN	PUMP	IR	.72	06/27/1975	A 13639	
S: 3 T: 11 R: 16W BUFFALO FRANK L NICKMAN	PUMP	IR	.47	05/02/1960	A 9819	
S: 2 T: 11 R: 16W BUFFALO LLOYD & MILDRED LAMMERS	PUMP	IR	.15	07/16/1940	A 3202	K
S: 35 T: 12 R: 16W BUFFALO NORMAN HAND	PUMP	IR	.08	10/07/1940	A 3282	
S: 36 T: 12 R: 16W BUFFALO AXEL RASMUSSEN	PUMP	IR	1.63	07/24/1964	A 10399	
<u>DRY CREEK</u>						
S: 22 T: 12 R: 16W BUFFALO RONALD COPE	PUMP	IR	1.07	06/19/1969	A 11731	
S: 25 T: 12 R: 16W BUFFALO HELEN SMITH	PUMP	IR	.26	12/05/1969	A 11837	
S: 30 T: 12 R: 15W BUFFALO DEANE W HADWIGER ET AL	PUMP	IR	1.50	08/15/1961	A 9978	
<u>LOUP RIVER, SOUTH</u>						
S: 28 T: 12 R: 15W BUFFALO KENNETH C & MARIAN E DETHLEFS	PUMP	IR	1.37	12/28/1894	D 236 R P-354	
<u>SAND CREEK, TRIB. TO</u>						
S: 5 T: 11 R: 15W BUFFALO R A EATON	EATON RESERVOIR	ST	29.00AF	10/13/1944	A 3776	
<u>CEDAR CREEK</u>						
S: 2 T: 11 R: 15W BUFFALO GLEN L BATEMAN ET AL	PUMP	IR	.69	07/28/1976	A 14354	
<u>LOUP RIVER, SOUTH</u>						
S: 25 T: 12 R: 15W BUFFALO DANIEL K JOHNSON	PUMP	IR	.56	04/24/1975	A 13564	K
S: 19 T: 12 R: 14W BUFFALO DALE & DELORES HONGSERMEIER	PUMP	IR	.71	12/28/1894	D 236 R P-355	
S: 20 T: 12 R: 14W BUFFALO IVAN H FINKE	PUMP	IR	.86	09/13/1954	A 6687	
<u>MUD (BEAVER) CREEK</u>						
S: 13 T: 16 R: 20W CUSTER J.M. CHRISTENEN	PUMP	IR	1.27	06/22/1992	A 17202	
S: 18 T: 16 R: 19W CUSTER CECIL GOLDEN	PUMP	IR	.15	05/04/1955	A 7442	
S: 18 T: 16 R: 19E CUSTER VIOLET GOLDEN	PUMP	IR	1.09	08/12/1982	A 16138	K

SURFACE WATER RIGHTS DATA
CLAIMS, APPLICATIONS, AND APPROPRIATIONS IN DOWNSTREAM ORDER
DIVISION NO. 2A

SOURCE LOCATION APPROPRIATOR	CARRIER GAGE	USE	GRANT IN CFS/AF	DATE OF PRIORITY	DOCKET/ APP. NUMBER	ANNOA.	FT. NT.
<u>MUD (BEAVER) CREEK</u>							
S: 18 T: 16 R: 19W CUSTER ADAMS LAND & CATTLE CO	PUMP	IR	.47	01/03/1929	A 2059		
S: 17 T: 16 R: 19W CUSTER NORMA J ELLINGSON	PUMP	IR	.18	07/24/1940	A 3210		
S: 22 T: 16 R: 19W CUSTER JANESVILLE FARMS, INC	PUMP	IR	.42	07/23/1946	A 3930		
S: 35 T: 16 R: 19W CUSTER WILLARD W & MYRA I KELLER	PUMP	IR	.91	11/06/1974	A 13261		
S: 31 T: 16 R: 18W CUSTER HAROLD S HUNKINS	PUMP	IR	.46	11/10/1939	A 3015		
S: 9 T: 15 R: 18W CUSTER VILLAGE OF ANSLEY	ANSLEY RESERVOIR	ST	14.00AF	04/17/1957	A 9454		
S: 16 T: 15 R: 18W CUSTER ROBERT D PETRICK	PUMP	IR	.94	07/14/1978	A 15294		
S: 15 T: 15 R: 18W CUSTER LYLE D & JANICE L LOVITT	PUMP	IR	.74	05/23/1960	A 9825		
S: 14 T: 15 R: 18W CUSTER MELVIN CLINGER	PUMP	IR	1.51	05/25/1965	A 10635		
S: 25 T: 15 R: 18W CUSTER JODI RABER	PUMP	IR	1.55	12/10/1952	A 5106		
ETHAN B & GEORGIA J HOWARD	PUMP	IR	.39	10/04/1937	A 2794		
S: 39 T: 15 R: 17W CUSTER DONALD D JONES	PUMP	IR	1.67	07/12/1952	A 4986		
S: 31 T: 15 R: 17W CUSTER HOWARD E JAESCHKE	PUMP	IR	2.41	11/10/1928	A 2051		
S: 32 T: 15 R: 17W CUSTER DONALD D JONES	PUMP	IR	.64	07/14/1986	A 16505		K
ARDEN CHAMBERLIN	PUMP	IR	.96	07/18/1975	A 13657		
EDITH BURNS	PUMP	IR	.13	04/23/1929	A 2079		
JERRY L & RITA J ROSENTREADER	PUMP	IR	.19	07/15/1948	A 3200A		
NORMAN & ELAINE ANDERSON	PUMP	IR	.33	07/15/1948	A 3290B		
NORMAN & ELAINE ANDERSON	PUMP	IR	.36	09/30/1993	A 17316		
S: 33 T: 15 R: 17W CUSTER ROBERT G BURNS	PUMP	IR	.57	03/20/1981	A 15794		
ORRIN HOBLYN	PUMP	IR	1.71	07/20/1970	A 12012		K
OTHA F LOVITT	PUMP	IR	.69	06/16/1967	A 11176		
S: 34 T: 15 R: 17W CUSTER DEAN WILLOUGHBY	PUMP	IR	1.10	02/08/1927	A 1896		
WENDELL R LOVITT	PUMP	IR	.44	06/16/1967	A 11175		
S: 35 T: 15 R: 17W CUSTER RODNEY LOVITT	PUMP	IR	1.42	01/09/1975	A 13352		
S: 34 T: 15 R: 17W CUSTER RODNEY LOVITT	PUMP	IR	.99	06/05/1946	A 3912		

See "Use" definitions and footnotes on pages 141 and 142

SURFACE WATER RIGHTS DATA
CLAIMS, APPLICATIONS, AND APPROPRIATIONS IN DOWNSTREAM ORDER
DIVISION NO. 2A

SOURCE LOCATION APPROPRIATOR	CARRIER GAGE	USE	GRANT IN CFS/AF	DATE OF PRIORITY	DOCKET/ APP. NUMBER	ANNOA.	FT. NT.
<u>MUD (BEAVER) CREEK</u>							
S: 2 T: 14 R: 17W CUSTER GERALD L NELSON	PUMP	IR	.05	06/06/1955	A 7635		K
S: 11 T: 14 R: 17W CUSTER KENNETH L PERSON	PUMP PUMP	IR IR	.89 .53	03/02/1990 05/25/1948	A 16935 A 4273		
S: 13 T: 14 R: 17W CUSTER LAVERN A & MADINE FRANSSSEN	PUMP PUMP	IR IR	1.21 1.70	08/20/1926 10/09/1956	A 1848 A 8892		
<u>DUTCH CREEK</u>							
S: 26 T: 14 R: 17W CUSTER LAURA M ALBERTSEN	UNICK RESERVOIR	ST	82.70AF	06/01/1983	A 16202		
<u>MUD (BEAVER) CREEK</u>							
S: 18 T: 14 R: 16W SHERMAN LAVERN A & HAROLD J FRANSSSEN	PUMP	IR	.23	08/08/1975	A 13722		K
S: 20 T: 14 R: 16W SHERMAN WALTER H FELDMAN	PUMP	IR	1.00	03/02/1949	A 4442		
S: 29 T: 14 R: 16W SHERMAN TRENA LEWIS	PUMP PUMP	IR IR	.99 .41	07/29/1963 01/18/1965	A 10226 A 10515		
S: 28 T: 14 R: 16W SHERMAN VERNON UNICK	PUMP PUMP	IR IR	1.93 .53	08/16/1967 03/12/1940	A 11228 A 3115		
S: 34 T: 14 R: 16W SHERMAN TOM HIRD	PUMP	IR	1.39	04/13/1955	A 7307		
S: 33 T: 14 R: 16W SHERMAN RICHARD P MADSEN	PUMP PUMP	IR IR	.64 .27	05/31/1934 12/01/1954	A 2391 A 6874		
S: 34 T: 14 R: 16W SHERMAN STEVE REYNOLDS	PUMP PUMP	IR IR	.86 1.04	10/11/1973 03/25/1965	A 12952 A 10580		
FLOYD CORNFORD	PUMP	IR	1.21	04/25/1979	A 15465		
S: 34 T: 14 R: 16W SHERMAN E DUANE & SHIRLEY E REYNOLDS	PUMP	IR	.17	01/29/1945	A 3801		
S: 35 T: 14 R: 16W SHERMAN E DUANE & SHIRLEY E REYNOLDS	PUMP PUMP PUMP	IR IR IR	.23 .34 1.50	01/31/1944 03/03/1955 08/29/1980	A 3677 A 7181 A 15714		
DON E FURRER							
S: 1 T: 13 R: 16W SHERMAN ELMER H KOHLS	PUMP PUMP	IR IR	.06 .13	12/30/1946 07/16/1943	A 4016 A 3625		

SURFACE WATER RIGHTS DATA
CLAIMS, APPLICATIONS, AND APPROPRIATIONS IN DOWNSTREAM ORDER
DIVISION NO. 2A

SOURCE LOCATION APPROPRIATOR	CARRIER GAGE	USE	GRANT IN CFS/AF	DATE OF PRIORITY	DOCKET/ APP NUMBER	ANNOA.	FT. NT.
<u>CLEAR CREEK, TRIB. TO</u> S: 36 T: 17 R: 18W CUSTER KARL KAEHLIN	WELSH RESERVOIR	ST	28.00AF	05/02/1941	A 3437		
<u>CLEAR CREEK</u> S: 3 T: 14 R: 16W SHERMAN JAMES L GOODNER	PUMP	IR	.22	07/31/1948	A 4317		K
S: 35 T: 14 R: 16W SHERMAN PALMER JOHNSON FARMS	PUMP	IR	.25	03/03/1955	A 7182		K
<u>MUD (BEAVER) CREEK</u> S: 36 T: 14 R: 16W SHERMAN JOHN H GUTHARD	PUMP	IR	.53	02/26/1971	A 12170		
S: 12 T: 13 R: 16W SHERMAN LLOYD H UNICK	PUMP	IR	1.10	08/25/1956	A 8777		K
MYRL O GRIFFIELD	PUMP	IR	2.03	07/26/1963	A 10224		
S: 13 T: 13 R: 16W SHERMAN DELORES E WEST	PUMP	IR	.44	03/11/1946	A 3083		
S: 24 T: 13 R: 16W SHERMAN VERNA J TESMER	PUMP	IR	.15	05/08/1944	A 3723		
S: 19 T: 13 R: 15W SHERMAN BANZHAF BROTHERS INC	PUMP	MF	2.23	09/23/1994	A 17461		
S: 29 T: 13 R: 15W SHERMAN JOHN F ADEN	PUMP	IR	.12	03/11/1946	A 3882		
LEROY A LAMMERS	PUMP	IR	.34	04/07/1971	A 12210		
GREG L & CYNDIA L RASMUSSEN	PUMP	IR	1.56	04/08/1966	A 16827		
GREG L & CYNDIA L RASMUSSEN	PUMP	IR	.27	01/25/1956	A 8330		
S: 27 T: 13 R: 15W SHERMAN IRENE CHURCH	PUMP	IR	.22	01/18/1941	A 3370		
S: 34 T: 13 R: 15W SHERMAN IRENE, CHARLES, & ED CHURCH	PUMP	IR	.21	03/15/1940	A 3119		
IRENE, CHARLES, & ED CHURCH	PUMP	IR	.68	03/02/1956	A 8388		
FISHER & KRIHA	PUMP	IR	.67	04/01/1940	A 3128		
BERT ASHER	PUMP	IR	1.00	04/28/1961	A 9931		
S: 3 T: 12 R: 15W BUFFALO HAROLD MCKEON	PUMP	IR	.90	04/20/1946	A 3895		#
HAROLD MCKEON	MUD CREEK NEAR SWEETWATER, NE	IR	.67	09/16/1959	A 9762		
S: 2 T: 12 R: 15W BUFFALO JOHN FRYE ESTATE	PUMP	IR	.54	03/08/1944	A 3696		
<u>MUD (BEAVER) CREEK, TRIB. TO</u> S: 14 T: 12 R: 15W BUFFALO JOHN J PERRY JR	PEASE RESERVOIR NO. 1	ST	47.30AF	06/19/1967	A 11179		
<u>PEASE RESERVOIR NO. 1</u> S: 14 T: 12 R: 15W BUFFALO JOHN J PERRY JR	PUMP	SO		06/19/1967	A 11180		

See "Use" definitions and footnotes on pages 141 and 142

SURFACE WATER RIGHTS DATA
CLAIMS, APPLICATIONS, AND APPROPRIATIONS IN DOWNSTREAM ORDER
DIVISION NO. 2A

SOURCE LOCATION APPROPRIATOR	CARRIER GAGE	USE	GRANT IN CFS/AF	DATE OF PRIORITY	DOCKET/ APP. NUMBER	ANNO. T.	FT. NT.
<u>MUD (BEAVER) CREEK</u>							
S: 1 T: 12 R: 15W BUFFALO DARREL L & JACKIE E BROWN	PUMP	IR	2.10	11/08/1926	A 1871		
S: 7 T: 12 R: 14W BUFFALO SYLVIA YANDA	PUMP	IR	1.02	07/18/1940	A 3205		
SYLVIA YANDA	PUMP	IR	1.99	03/19/1957	A 9371		
EDWARD KRICHAU	PUMP	IR	.37	02/16/1942	A 3552		K
S: 8 T: 12 R: 14W BUFFALO LLOYD E & JEANENE D MELTON	PUMP	IR	.05	07/24/1940	A 3213		K
S: 9 T: 12 R: 14W BUFFALO NICHOLAS D & LEOTA F MOFFETT	PUMP	IR	.22	06/25/1953	A 5364		
S: 8 T: 12 R: 14W BUFFALO SYLVIA YANDA	PUMP	IR	.96	04/04/1927	A 1920		
<u>LOUP RIVER, SOUTH</u>							
S: 9 T: 12 R: 14W BUFFALO EMIL J & VICKI L OBERMILLER	PUMP	IR	1.37	11/09/1956	A 8961		
NICHOLAS D & LEOTA F MOFFETT	PUMP	IR	.10	11/23/1953	A 5747		
<u>LOUP RIVER, SOUTH, TRIB TO</u>							
S: 9 T: 12 R: 14W BUFFALO GAME AND PARKS COMMISSION	RAVENNA STATE LAKE	ST	80.00AF	09/15/1939	A 2964		
<u>LOUP RIVER, SOUTH</u>							
S: 10 T: 12 R: 14W BUFFALO JAMES N FARRIS	PUMP	IR	.54	08/04/1964	A 10417		
S: 3 T: 12 R: 14W BUFFALO HARVEY D ADAMSON	PUMP	IR	.67	07/19/1966	A 10895		
MALCOLM C FISHER	PUMP	IR	.28	07/03/1968	A 11468		
S: 2 T: 12 R: 14W BUFFALO EMANUEL W SKALA	PUMP	IR	.10	04/27/1955	A 7414		
S: 1 T: 12 R: 14W BUFFALO MICHAEL L & KATHLEEN A HERVERT	PUMP	IR	.81	03/03/1956	A 8390		
S: 6 T: 12 R: 13W BUFFALO ARROW C RANCHES, INC	PUMP	IR	.71	07/08/1970	A 11994		
S: 9 T: 12 R: 13W BUFFALO GERALD R CAMPBELL	PUMP	IR	3.26	05/31/1967	A 11156		
S: 5 T: 12 R: 13W BUFFALO NOBLE L SAUNDERS	PUMP	IR	.39	04/04/1972	A 12575		#
S: 1 T: 12 R: 13W BUFFALO ALYCE KEMPTAR	SOUTH LOUP RIVER AT ST. MICHAEL, NE	IR	.18	04/17/1967	A 11103		K
S: 6 T: 12 R: 12W HALL LAVERN SUNTYCH	PUMP	IR	1.28	01/06/1976	A 13926		
LAVERN SUNTYCH	PUMP	IR	.29	02/28/1978	A 15190		
S: 33 T: 13 R: 12W HOWARD QUEST BROTHERS	QUEST CANAL	IR	1.55	06/13/1930	A 2143 R P-429		

SURFACE WATER RIGHTS DATA
CLAIMS, APPLICATIONS, AND APPROPRIATIONS IN DOWNSTREAM ORDER
DIVISION NO. 2A

SOURCE LOCATION APPROPRIATOR	CARRIER GAGE	USE	GRANT IN CFS/AF	DATE OF PRIORITY	DOCKET/APP. NUMBER	ANNOA.	FT. NT.
<u>LOUP RIVER, MIDDLE</u>							
S: 30 T: 13 R: 11W HOWARD CARL CHRISTENSEN	PUMP	IR	1.02	09/03/1980	A 15715R	P-480	K
<u>LOUP RIVER, MIDDLE, TRIB TO</u>							
S: 30 T: 13 R: 11W HOWARD CARL CHRISTENSEN	KENYON FARM RESERVOIR	ST	41.00AF	12/08/1993	A 17336		
<u>KENYON FARM RESERVOIR</u>							
S: 30 T: 13 R: 11W HOWARD CARL CHRISTENSEN	PIPELINE	SO	12.70AF	12/08/1993	A 17337		
S: 30 T: 13 R: 11W HOWARD CARL CHRISTENSEN	PIPELINE	SI	27.30AF	12/08/1993	A 17337		
<u>LOUP RIVER, MIDDLE</u>							
S: 29 T: 13 R: 11W HOWARD JAMES C & MARILYN NELSON	PUMP	IR	.45	08/08/1956	A 8730		K
JAMES C & MARILYN NELSON	PUMP	IR	.32	05/06/1993	A 17283		
BEN & TERRY THAYER	PUMP	IR	1.15	03/15/1971	A 12186		
S: 23 T: 13 R: 11W HOWARD MICHAEL L NELSON	PUMP	IR	.21	06/14/1983	A 16206		K
<u>OAK CREEK</u>							
S: 1 T: 15 R: 14W SHERMAN BUREAU OF RECLAMATION	SHERMAN RESERVOIR SHERMAN RESERVOIR NEAR LOUP CITY, NE	ST	68120.00AF	07/06/1954	A 4923B	A-4923A	BU#
<u>SHERMAN RESERVOIR</u>							
S: 1 T: 15 R: 14W SHERMAN BUREAU OF RECLAMATION	FARWELL MAIN CANAL	SI		11/18/1963	A 18260A	A-4423	K
BUREAU OF RECLAMATION	FARWELL MAIN CANAL	SI		11/18/1963	A 18260A	A-4423A	
BUREAU OF RECLAMATION	FARWELL MAIN CANAL	SI		11/18/1963	A 18260A	A-5718	K
LOUP BASIN RECLAMATION DISTRICT	FARWELL MAIN CANAL	SI		06/18/1985	A 16400	A-16399	K
BUREAU OF RECLAMATION	FARWELL MAIN CANAL	SI		06/05/1989	A 16814	A-16806	K
S: 35 T: 18 R: 17W CUSTER BUREAU OF RECLAMATION	FARWELL MAIN CANAL	SI	300.00AF	08/24/1993	A 17307	A-17306	
<u>OAK CREEK</u>							
S: 7 T: 15 R: 13W SHERMAN AGNES & CATHERINE EUREK	PUMP	IR	.13	04/13/1976	A 14173		K
S: 9 T: 15 R: 13W SHERMAN DANIEL K MORROW	PUMP	IR	.69	01/13/1981	A 15746		
S: 16 T: 15 R: 13W SHERMAN JOHN KASLON	PUMP	IR	.89	09/07/1971	A 12373		
S: 15 T: 15 R: 13W SHERMAN JAMES A STANCZYK	PUMP	IR	.49	05/21/1974	A 13034		
JAMES A STANCZYK	PUMP	IR	.96	01/07/1981	A 15744		
S: 22 T: 15 R: 13W SHERMAN DON E & MARY ANN LEWARDOWSKI	PUMP	IR	.60	07/14/1971	A 12319		
S: 27 T: 15 R: 13W SHERMAN RICHARD E LONOWSKI	PUMP	IR	.43	02/01/1967	A 11031		

SURFACE WATER RIGHTS DATA
CLAIMS, APPLICATIONS, AND APPROPRIATIONS IN DOWNSTREAM ORDER
DIVISION NO. 2A

SOURCE LOCATION APPROPRIATOR	CARRIER GAGE	USE	GRANT IN CFS/AF	DATE OF PRIORITY	DOCKET/ APP. NUMBER	ANNOA.	FT. NT.
DAK CREEK							
S: 27 T: 15 R: 13W SHERMAN JAMES & RICHARD JAKUBOWSKI	PUMP	IR	.42	12/24/1974	A 13332		
S: 35 T: 15 R: 13W SHERMAN PETER I BADURA ESTATE	PUMP	IR	.85	03/20/1981	A 15793		K
S: 1 T: 14 R: 13W SHERMAN ROBERT VOCKE	PUMP	IR	.52	12/13/1968	A 11598		
S: 6 T: 14 R: 12W HOWARD DUANE LEWANDOWSKI	PUMP	IR	.20	02/16/1989	A 16746		K
S: 15 T: 14 R: 12W HOWARD EARL KAISER	PUMP	IR	.53	05/02/1968	A 11407		
S: 24 T: 14 R: 12W HOWARD BRANT A JOHNSON	PUMP	IR	.40	04/08/1988	A 16635		K
S: 30 T: 14 R: 11W HOWARD JOHN & JANETTE NOVAKOWSKI	PUMP	IR	.41	05/16/1966	A 10848		
JOHN & JANETTE NOVAKOWSKI	PUMP	IR	.29	03/02/1967	A 11055		K
G KEN CHRISTENSEN	PUMP	IR	.53	03/05/1930	A 2126		
G KEN CHRISTENSEN	PUMP	IR	.25	09/25/1939	A 2976		
G KEN CHRISTENSEN	PUMP	IR	.25	09/07/1976	A 14444	A-2976	D
G KEN CHRISTENSEN	PUMP	IR	.07	07/14/1949	A 4487		
G KEN CHRISTENSEN	PUMP	IR	.06	09/07/1976	A 14445	A-4487	D
G KEN CHRISTENSEN	PUMP	IR	.23	01/11/1967	A 11012		
S: 31 T: 14 R: 11W HOWARD ROBERT L PETERSEN	PUMP	IR	.12	02/20/1979	A 15418		
S: 5 T: 13 R: 11W HOWARD LYLE L FRIES	PUMP	IR	.07	05/19/1955	A 7493		K
DRY CREEK, TRILB TO							
S: 3 T: 13 R: 12W CUSTER DOUG CLAUSEN	CLAUSEN RESERVOIR	ST	31.90AF	06/07/1993	A 17292		
CLAUSEN RESERVOIR							
S: 3 T: 13 R: 12W CUSTER DOUG CLAUSEN	PUMP	SI	8.60AF	06/07/1993	A 17294	A-16806	
DOUG CLAUSEN	PUMP	SO	48.50AF	06/07/1993	A 17294		
DAK CREEK							
S: 9 T: 13 R: 11W HOWARD RUSSEL D JOHNSON	PUMP	IR	.98	02/12/1965	A 10534		
RUSSEL D JOHNSON	PUMP	IR	.90	01/07/1963	A 10136		
RUSSEL D JOHNSON	PUMP	IR	1.56	10/14/1975	A 13830		
S: 10 T: 13 R: 11W HOWARD KENNETH K & LINDA L LAURITSEN	PUMP	IR	1.07	02/14/1975	A 13406		
S: 11 T: 13 R: 11W HOWARD CARL CHRISTENSEN	PUMP	IR	.67	05/20/1958	A 9622	P-447	
KEITH GEORGE	PUMP	IR	.14	01/04/1984	A 16259		

SURFACE WATER RIGHTS DATA
CLAIMS, APPLICATIONS, AND APPROPRIATIONS IN DOWNSTREAM ORDER
DIVISION NO. 2A

SOURCE LOCATION APPROPRIATOR	CARRIER GAGE	USE	GRANT IN CFS/AF	DATE OF PRIORITY	DOCKET/ APP. NUMBER	ANNTA.	FT. NT.
<u>OAK CREEK</u>							
S: 2 T: 13 R: 11W HOWARD GLENN E MINNE	PUMP	IR	1.12	05/14/1992	A 17183		
S: 12 T: 13 R: 11W HOWARD GERALD A BLAKE	PUMP	IR	.97	07/26/1974	A 13107		
<u>TURKEY CREEK</u>							
S: 34 T: 15 R: 12W HOWARD ALLEN RASMUSSEN	PUMP	IR	1.14	03/31/1980	A 15636		K
S: 11 T: 14 R: 12W HOWARD SACK BROTHERS	PUMP	IR	2.00	01/22/1980	A 15612		K
S: 18 T: 14 R: 11W HOWARD GERALD A HRUZA	PUMP	IR	1.09	04/01/1975	A 13515		
S: 17 T: 14 R: 11W HOWARD SACK BROTHERS	PUMP	IR	2.33	10/06/1980	A 15720		
SACK BROTHERS	TARA RESERVOIR	ST	1.90AF	10/14/1980	A 15722		
<u>TARA RESERVOIR</u>							
S: 19 T: 14 R: 11W HOWARD SACK BROTHERS	PUMP	SI		05/05/1981	A 15864	A-15720	
<u>TURKEY CREEK TRIB. TO</u>							
S: 19 T: 14 R: 11W HOWARD SACK BROTHERS	SOUTH TARA RESERVOIR	ST	1.50AF	06/15/1981	A 15893		
<u>TARA RESERVOIR, SOUTH</u>							
S: 19 T: 14 R: 11W HOWARD SACK BROTHERS	PUMP	SI		07/31/1981	A 15952	A-15720	
<u>COW CREEK TRIB. TO</u>							
S: 22 T: 15 R: 12W HOWARD GERALD L RATHMAN	PUMP	IR	1.27	12/15/1969	A 11841		
<u>TURKEY CREEK</u>							
S: 17 T: 14 R: 11W HOWARD ARTHUR E BOYSEN	PUMP	IR	.59	07/14/1975	A 13651		
S: 29 T: 14 R: 11W HOWARD ARTHUR E BOYSEN	PUMP	IR	.24	08/26/1937	A 2778		
ARTHUR E BOYSEN	PUMP	IR	.38	07/14/1975	A 13652		
S: 28 T: 14 R: 11W HOWARD PAUL J KOPERSKI	PUMP	IR	.66	01/07/1977	A 14632		K
PAUL J KOPERSKI	PUMP	IR	.27	09/22/1992	A 17223	A-4423	D
S: 27 T: 14 R: 11W HOWARD PAUL J KOPERSKI	PUMP	IR	.82	11/22/1974	A 13285		
<u>TURKEY CREEK TRIB. TO</u>							
S: 8 T: 14 R: 11W HOWARD JACOBS FARMS, INC	JACOBS RESERVOIR TURKEY CREEK NEAR DANNEBROG, NE	ST	41.53AF	03/02/1977	A 14767		#

SURFACE WATER RIGHTS DATA
CLAIMS, APPLICATIONS, AND APPROPRIATIONS IN DOWNSTREAM ORDER
DIVISION NO. 2A

SOURCE LOCATION APPROPRIATOR	CARRIER GAGE	USE	GRANT IN CFS/AF	DATE OF PRIORITY	DOCKET/ APP. NUMBER	ANNOA.	FT. NT.
<u>TURKEY CREEK</u>							
S: 35 T: 14 R: 11W HOWARD RALPH & JIMMIE MINGUS	PUMP	IR	.34	03/21/1966	A 10888		
S: 36 T: 14 R: 11W HOWARD WILLMETTA CLAUSEN	PUMP	IR	.26	12/09/1976	A 14583		
LOUP BASIN RECLAMATION DISTRICT	PUMP	IR	12.97	06/24/1980	A 15668		K
S: 25 T: 14 R: 11W HOWARD EDWARD B & DOROTHY M KOPERSKI	PUMP	IR	.13	04/25/1967	A 11111		K
S: 30 T: 14 R: 10W HOWARD EMMETT QUARING	PUMP	IR	.18	10/09/1964	A 10454		
S: 19 T: 14 R: 10W HOWARD WALTER A & BETTY LOU ALDERMAN	PUMP	IR	.88	01/18/1982	A 16059		
S: 20 T: 14 R: 10W HOWARD K I L FARM	PUMP	IR	1.24	10/02/1975	A 13823		
KRZYCKI BROTHERS	PUMP	IR	.95	06/03/1966	A 10860		
S: 21 T: 14 R: 10W HOWARD LYLE C & DORIS M LEITH	PUMP	IR	.82	03/29/1973	A 12843		
<u>LOUP RIVER, MIDDLE</u>							
S: 10 T: 14 R: 10W HOWARD HAZEL R PAUL	PUMP	IR	.43	07/08/1976	A 14387		#
S: 35 T: 15 R: 10W HOWARD DONALD D WILSON	PUMP	IR	4.01	03/27/1979	A 15441		
S: 36 T: 15 R: 10W HOWARD MAC C HALL	PUMP	IR	1.23	04/07/1970	A 11915		
<u>LAKE CREEK</u>							
S: 36 T: 15 R: 10W HOWARD JOSEPH C TOMAN	TOMAN LAKE	ST	15.00AF	11/11/1936	A 2658		
<u>LOUP RIVER, MIDDLE</u>							
S: 24 T: 15 R: 10W HOWARD ALBERT E KUNZE	PUMP	IR	.95	08/15/1953	A 5477		
WILLIAM E SVOBODA	PUMP	IR	3.96	03/05/1969	A 11661		
WARREN L & PATRICIA KUNZE	PUMP	IR	.81	08/09/1949	A 4498		
WALTER E KUNZE	PUMP	IR	3.01	08/29/1969	A 11786		
VERGIL D & KAREN S FLODMAN	PUMP	IR	1.15	05/20/1976	A 14230		
S: 13 T: 15 R: 10W HOWARD GAME AND PARKS COMMISSION	PUMP	IR	1.01	01/11/1956	A 8310		
<u>LOUP RIVER, NORTH</u>							
S: 20 T: 28 R: 35W CHERRY GLEN COBLE & SONS INC	COBLE RESERVOIR	ST	41.00AF	10/10/1934	A 2486		
GLEN COBLE & SONS INC	COBLE CANAL	IR	.48	10/10/1934	A 2485		
GLEN COBLE & SONS INC	HIGH LINE CANAL	IR	1.32	03/12/1935	A 2525		

SURFACE WATER RIGHTS DATA
CLAIMS, APPLICATIONS, AND APPROPRIATIONS IN DOWNSTREAM ORDER
DIVISION NO. 2A

SOURCE LOCATION APPROPRIATOR	CARRIER GAGE	USE	GRANT IN CFS/AF	DATE OF PRIORITY	DOCKET/ APP. NUMBER	ANNOA.	FT. NT.
<u>COBLE RESERVOIR</u>							
S: 20 T: 28 R: 35W CHERRY GLEN COBLE & SONS INC	HIGH LINE CANAL	SI		04/13/1936	A 2574	A-2485	
GLEN COBLE & SONS INC	HIGH LINE CANAL	SI		04/13/1936	A 2574	A-2525	
<u>LOUP RIVER, NORTH</u>							
S: 11 T: 28 R: 34W CHERRY HARRY C COBLE	PUMP	IR	4.58	05/24/1977	A 14953		
S: 5 T: 26 R: 27W CHERRY WILLIAM A MELVILLE	PUMP	IR	2.91	03/07/1949	A 4446		K
<u>CALE CREEK</u>							
S: 2 T: 26 R: 35W CHERRY HENRY J COX	HENRY J COX RES. NO. 1	ST	75.00AF	01/26/1954	A 5903		
S: 7 T: 26 R: 34W CHERRY DONALD A COX	DONALD A COX RES. NO. 2	ST	26.00AF	03/16/1954	A 6069		
<u>COX, DONALD A, RESERVOIR NO. 2</u>							
S: 7 T: 26 R: 34W CHERRY DONALD A COX	COX CANAL	SO		03/16/1954	A 8372		
<u>CALE CREEK</u>							
S: 18 T: 26 R: 34W CHERRY DONALD A COX	DONALD A COX RES. NO. 1	ST	79.00AF	02/03/1954	A 5932		
<u>COX, DONALD A, RESERVOIR NO. 1</u>							
S: 17 T: 26 R: 34W CHERRY DONALD A COX	COX CANAL	SO		02/03/1954	A 8371		
<u>LOUP RIVER, NORTH, TRIB. TO</u>							
S: 2 T: 24 R: 27W THOMAS GENE A MOODY	MOODY RESERVOIR	ST	2.20AF	02/21/1979	A 15421		
<u>LOUP RIVER, NORTH</u>							
S: 9 T: 24 R: 25W BLAINE KENNETH D ABBOTT	PUMP	IR	1.53	03/08/1967	A 11065		
ROBERT K COX	PUMP	IR	.93	07/15/1982	A 16130		
S: 24 T: 24 R: 25W BLAINE PETERSON & PETERSON	PUMP	IR	2.23	06/22/1976	A 14280		K
<u>GOOSE CREEK</u>							
S: 21 T: 26 R: 25W CHERRY ARNOLD F FINK	PUMP	IR	3.80	01/31/1951	A 4795	R P-382	
<u>LOUP RIVER, NORTH</u>							
S: 30 T: 24 R: 23W BLAINE HARRY L HUTCHINSON	PUMP	IR	2.69	06/22/1976	A 14281		K
S: 36 T: 23 R: 21W BLAINE FERGUSON BROTHERS	PUMP	IR	1.32	09/08/1936	A 2635		
S: 32 T: 23 R: 20W LOUP ARROW C RANCHES, INC	PUMP	IR	.20	03/18/1932	A 2263	R P-335	K
ARROW C RANCHES, INC	PUMP	IR	.59	07/19/1979	A 15526		
WADE & ADA VANDIEST	PUMP	IR	3.88	03/10/1932	A 2263	R P-336	

See "Use" definitions and footnotes on pages 141 and 142

SURFACE WATER RIGHTS DATA
CLAIMS, APPLICATIONS, AND APPROPRIATIONS IN DOWNSTREAM ORDER
DIVISION NO. 2A

SOURCE LOCATION APPROPRIATOR	CARRIER GAGE	USE	GRANT IN CFS/AF	DATE OF PRIORITY	DOCKET/ APP. NUMBER	ANNOA. FT. NT.
LOUP RIVER, NORTH						
S: 4 T: 22 R: 20W LOUP HAROLD SWITZER	PUMP	IR	.54	03/18/1932	A 2263 T P-338T-2	K
S: 10 T: 22 R: 20W LOUP BROKEN BAR NINE LIVING TRUST	PUMP	IR	1.15	05/27/1955	A 7603	
S: 14 T: 22 R: 20W LOUP EDWARD & MAXINE LEACH	PUMP	IR	2.40	03/18/1932	A 2263 R P-339	
EARNEST ABBOTT	PUMP	IR	.27	05/29/1939	A 2927 R P-343	
S: 24 T: 22 R: 20W LOUP MIKE PITZER	PUMP	IR	1.09	03/18/1932	A 2263 R P-340	K
MIKE PITZER	PUMP	IR	.32	01/27/1984	A 16264	
S: 13 T: 21 R: 19W LOUP HAL A PIERCE	TAYLOR-ORD CANAL	IR	1.94	08/08/1930	A 2155	K
NORTH LOUP RIVER PUBLIC POWER & IRRIG DIST	TAYLOR-ORD CANAL	IR	75.71	03/28/1933	A 2312A	KT
NORTH LOUP RIVER PUBLIC POWER & IRRIG DIST	TAYLOR-ORD CANAL	US	12.92	03/28/1933	A 2312A	
LOREN & SANDRA CRONK	TAYLOR-ORD CANAL	IR	1.31	07/06/1934	A 2417 R P-224	
NORTH LOUP RIVER PUBLIC POWER & IRRIG DIST	TAYLOR-ORD CANAL	IR	6.18	07/25/1940	A 3215A	K
NORTH LOUP RIVER PUBLIC POWER & IRRIG DIST	TAYLOR-ORD CANAL	US	1.47	07/25/1940	A 3215A	
GENEVIEVE RADKE	TAYLOR-ORD CANAL	IR	.45	09/23/1944	A 3768 R P-431	
NORTH LOUP RIVER PUBLIC POWER & IRRIG DIST	TAYLOR-ORD CANAL	IR	151.42	10/11/1946	A 3980A A-2312	KVD
NORTH LOUP RIVER PUBLIC POWER & IRRIG DIST	TAYLOR-ORD CANAL	US	25.84	10/11/1946	A 3980A A-2312	VD
NORTH LOUP RIVER PUBLIC POWER & IRRIG DIST	TAYLOR-ORD CANAL	IR	32.86	10/11/1946	A 3980A	K
NORTH LOUP RIVER PUBLIC POWER & IRRIG DIST	TAYLOR-ORD CANAL	US	17.95	10/11/1946	A 3980A	
NORTH LOUP RIVER PUBLIC POWER & IRRIG DIST	TAYLOR-ORD CANAL	IR	2.65	10/11/1946	A 3982A A-3215A	DK
NORTH LOUP RIVER PUBLIC POWER & IRRIG DIST	TAYLOR-ORD CANAL	US	.63	10/11/1946	A 3982A A-3215A	D
ROWENA G BISSELL	TAYLOR-ORD CANAL	IR	.11	05/27/1955	A 7600	
ROGER & BETTY GOOS	TAYLOR-ORD CANAL	IR	.42	08/01/1955	A 7854	
RALPH L HODSON	TAYLOR-ORD CANAL	IR	.34	06/13/1968	A 11447	
JIM SPILLNER	TAYLOR-ORD CANAL	IR	.69	02/18/1969	A 11648	K
CITY OF ORD	TAYLOR-ORD CANAL	IR	.49	05/19/1969	A 11706	
NORTH LOUP RIVER PUBLIC POWER & IRRIG DIST	TAYLOR-ORD CANAL	IR	.40	03/17/1975	A 13475	
NORTH LOUP RIVER PUBLIC POWER & IRRIG DIST	TAYLOR-ORD CANAL	IR	.09	03/29/1979	A 15442	
NORTH LOUP RIVER PUBLIC POWER & IRRIG DIST	TAYLOR-ORD CANAL	IR	.33	04/19/1979	A 15460	
NORTH LOUP RIVER PUBLIC POWER & IRRIG DIST	TAYLOR-ORD CANAL	IR	.23	08/22/1979	A 15569	
NORTH LOUP RIVER PUBLIC POWER & IRRIG DIST	TAYLOR-ORD CANAL	IR	.43	04/01/1981	A 15821	
NORTH LOUP RIVER PUBLIC POWER & IRRIG DIST	TAYLOR-ORD CANAL	IR	.97	07/02/1986	A 16583	
NORTH LOUP RIVER PUBLIC POWER & IRRIG DIST	TAYLOR-ORD CANAL	IR	.04	05/02/1989	A 16788	K
JOHN MCFADDEN	PUMP	IR	1.34	08/06/1979	A 15542	
S: 22 T: 21 R: 18W LOUP MELVIN & JOHNNY HYDE	PUMP	IR	.76	07/21/1975	A 13660	#
S: 26 T: 21 R: 18W LOUP THOMAS H WAKE	NORTH LOUP RIVER AT TAYLOR, NE PUMP	IR	1.00	08/20/1934	A 2467 R P-240	

SURFACE WATER RIGHTS DATA
CLAIMS, APPLICATIONS, AND APPROPRIATIONS IN DOWNSTREAM ORDER
DIVISION NO. 2A

SOURCE LOCATION APPROPRIATOR	CARRIER GAGE	USE	GRANT IN CFS/AF	DATE OF PRIORITY	DOCKET/ APP NUMBER	ANNOA.	FT. NT.
<u>LOUP RIVER NORTH</u>							
S: 25 T: 21 R: 18W LOUP CIRCLE 'A' RANCHING COMPANY	PUMP	IR	3.36	10/14/1971	A 12397		
S: 29 T: 21 R: 17W LOUP CIRCLE 'A' RANCHING COMPANY	PUMP	IR	.75	02/03/1969	A 11633		
CIRCLE 'A' RANCHING COMPANY	PUMP	IR	.41	02/03/1969	A 11634		
GERALD & JOAN FERGUSON	PUMP	IR	.47	12/06/1973	A 12964		
S: 28 T: 21 R: 17W LOUP ARLEN L & KATHLEEN M HIATT	PUMP	IR	1.40	08/03/1929	A 2091		
JAMES L ZIEGLER	PUMP	IR	.57	01/16/1980	A 15608		
S: 27 T: 21 R: 17W LOUP TWIN LOUPS RECLAMATION DISTRICT	KENT CANAL	IR		08/24/1977	A 15088		
TWIN LOUPS RECLAMATION DISTRICT	DAVIS CREEK RESERVOIR	SS	32459.00AF	08/24/1977	A 15090		C
<u>DAVIS CREEK RESERVOIR</u>							
S: 30 T: 17 R: 12W GREELEY TWIN LOUPS RECLAMATION DISTRICT	FULLERTON CANAL	SI		AF 08/28/1991	A 17105	A-9642	
TWIN LOUPS RECLAMATION DISTRICT	FULLERTON CANAL	SI		AF 08/28/1991	A 17105	A-15088	
TWIN LOUPS RECLAMATION DISTRICT	FULLERTON CANAL	SI		AF 08/28/1991	A 17105	A-15089	
<u>LOUP RIVER NORTH</u>							
S: 19 T: 21 R: 16W GARFIELD HELEN BALLACH	PUMP	IR	.71	07/22/1980	A 15685		
MICHAEL E & JOYCE F COX	PUMP	IR	.34	11/08/1944	A 3783		
<u>CALAMUS RIVER</u>							
S: 6 T: 25 R: 21W BROWN DRAYTON DRAYTON & NIEDERKLEIN	PUMP	IR	.57	02/17/1949	A 4439		K
DRAYTON DRAYTON & NIEDERKLEIN	PUMP	IR	2.29	03/12/1956	A 8414		
S: 7 T: 25 R: 21W BROWN DRAYTON DRAYTON & NIEDERKLEIN	PUMP	IR	.73	02/14/1980	A 15618		
S: 25 T: 25 R: 21W BROWN THOMAS W & FRANCES W WRIGHT	PUMP	IR	.02	06/13/1932	A 2273		K
S: 15 T: 24 R: 19W LOUP MICHAEL B LIDDY	PUMP	IR	1.24	01/24/1978	A 15174		#
<u>GRAGIE CREEK</u>							
S: 17 T: 23 R: 17W LOUP MORGAN RANCH, INC	MORGAN RESERVOIR NO. 1	ST	132.60AF	09/19/1963	A 10245		
<u>CALAMUS RIVER</u>							
S: 31 T: 22 R: 16W GARFIELD TWIN LOUPS RECLAMATION DISTRICT	CALAMUS RESERVOIR	ST	129400.00AF	06/17/1957	A 9517		#
TWIN LOUPS RECLAMATION DISTRICT	CALAMUS RESERVOIR NEAR BURWELL, NE						
S: 6 T: 21 R: 16W GARFIELD TWIN LOUPS RECLAMATION DISTRICT	DAVIS CREEK RESERVOIR	ST	26000.00AF	06/17/1957	A 9518	R P-465	
TWIN LOUPS RECLAMATION DISTRICT	HIRDAN CANAL	IR		08/28/1958	A 9642		
TWIN LOUPS RECLAMATION DISTRICT	HIRDAN CANAL	IR		08/24/1977	A 15089		

SURFACE WATER RIGHTS DATA
CLAIMS, APPLICATIONS, AND APPROPRIATIONS IN DOWNSTREAM ORDER
DIVISION NO. 2A

SOURCE LOCATION APPROPRIATOR	CARRIER GAGE	USE	GRANT IN CFS/AF	DATE OF PRIORITY	DOCKET/ APP. NUMBER	ANNOA.	FT. FT.
<u>CALAMUS RIVER</u>							
S: 6 T: 21 R: 16W GARFIELD TWIN LOUPS RECLAMATION DISTRICT GAME AND PARKS COMMISSION GAME AND PARKS COMMISSION	DAVIS CREEK RESERVOIR CALAMUS HATCHERY CALAMUS HATCHERY	SS ST FC	6459.80AF 210.80AF 34.50	08/24/1977 04/20/1988 04/20/1988	A 15091 A 16638 A 16639		C
<u>CALAMUS RESERVOIR</u>							
S: 6 T: 21 R: 16W GARFIELD BUREAU OF RECLAMATION BUREAU OF RECLAMATION GAME AND PARKS COMMISSION	MIRDAN CANAL MIRDAN CANAL MIRDAN CANAL CALAMUS FISH HATCHERY	SI SI SI SF		01/09/1989 01/09/1989 01/09/1989 01/11/1989	A 16731 A 16731 A 16731 A 16733	A-9642 A-15088 A-15089 A-16639	
<u>CALAMUS RIVER</u>							
S: 5 T: 21 R: 16W GARFIELD DALE HARROD	PUMP CALAMUS RIVER NEAR BURWELL, NE	IR IR	.72	06/22/1964	A 10386		#K
S: 9 T: 21 R: 16W GARFIELD STANLEY A & MAE W KRUSCHWITZ	PUMP	IR	1.39	03/28/1966	A 10811		K
S: 19 T: 21 R: 16W GARFIELD J MARDEN MALMSTEN LOUP RIVER, NORTH	PUMP	IR	.79	04/11/1955	A 7300		
S: 11 T: 21 R: 16W GARFIELD J MARDEN & MARGARET MALMSTEN	PUMP	IR	.65	07/14/1934	A 2427		
S: 14 T: 21 R: 16W GARFIELD WAYNE C LAKIN	PUMP	IR	.24	04/15/1940	A 3137		
NORTH LOUP RIVER PUBLIC POWER & IRRIG DIST	BURWELL-SUMTER CANAL	IR	29.16	03/28/1933	A 2312B		TK
NORTH LOUP RIVER PUBLIC POWER & IRRIG DIST	BURWELL-SUMTER CANAL	US	9.16	03/28/1933	A 2312B		
NORTH LOUP RIVER PUBLIC POWER & IRRIG DIST	BURWELL-SUMTER CANAL	IR	7.24	07/25/1940	A 3215B		K
NORTH LOUP RIVER PUBLIC POWER & IRRIG DIST	BURWELL-SUMTER CANAL	US	2.27	07/25/1940	A 3215B		
FLOYD IWANSKI	BURWELL-SUMTER CANAL	IR	.63	10/04/1944	A 3772		
EDMUND & DIXIE L ZULKOSKI	BURWELL-SUMTER CANAL	IR	.31	04/28/1945	A 3828		
NORTH LOUP RIVER PUBLIC POWER & IRRIG DIST	BURWELL-SUMTER CANAL	IR	24.79	10/11/1946	A 3980B		K
NORTH LOUP RIVER PUBLIC POWER & IRRIG DIST	BURWELL-SUMTER CANAL	US	7.79	10/11/1946	A 3980B		
NORTH LOUP RIVER PUBLIC POWER & IRRIG DIST	BURWELL-SUMTER CANAL	IR	58.33	10/11/1946	A 3980B	A-2312	VK
NORTH LOUP RIVER PUBLIC POWER & IRRIG DIST	BURWELL-SUMTER CANAL	US	18.32	10/11/1946	A 3980B	A-2312	VK
NORTH LOUP RIVER PUBLIC POWER & IRRIG DIST	BURWELL-SUMTER CANAL	IR	5.17	10/11/1946	A 3982B	A-3215B	DK
NORTH LOUP RIVER PUBLIC POWER & IRRIG DIST	BURWELL-SUMTER CANAL	US	1.62	10/11/1946	A 3982B	A-3215B	D
EDWARD J DUBAS	BURWELL-SUMTER CANAL	IR	.32	08/10/1954	A 6578		
EMMA VODEHNAL	BURWELL-SUMTER CANAL	IR	.14	12/27/1954	A 6943		
EDMUND & DIXIE L ZULKOSKI	BURWELL-SUMTER CANAL	IR	.29	04/04/1960	A 9809		
MARGARET A KUSEK	BURWELL-SUMTER CANAL	IR	.53	09/11/1964	A 10443		
VERNON GRABONSKI	BURWELL-SUMTER CANAL	IR	.57	01/29/1970	A 11856		
RICHARD L BURNHAM	BURWELL-SUMTER CANAL	IR	.22	07/21/1970	A 12017		
ADRIAN A KUSEK	BURWELL-SUMTER CANAL	IR	1.50	08/17/1971	A 12355		
NORTH LOUP RIVER PUBLIC POWER & IRRIG DIST	BURWELL-SUMTER CANAL	IR	.67	02/13/1975	A 13402		

SURFACE WATER RIGHTS DATA
CLAIMS, APPLICATIONS, AND APPROPRIATIONS IN DOWNSTREAM ORDER
DIVISION NO. 2A

SOURCE LOCATION APPROPRIATOR	CARRIER GAGE	USE	GRANT IN CFS/AF	DATE OF PRIORITY	DOCKET/ APP. NUMBER	ANNOA.	FT. NT.
<u>LOUP RIVER, NORTH</u>							
S: 14 T: 21 R: 16W GARFIELD							
NORTH LOUP RIVER PUBLIC POWER & IRRIG DIST	BURWELL-SUMTER CANAL	IR	.91	03/17/1975	A 13474		
NORTH LOUP RIVER PUBLIC POWER & IRRIG DIST	BURWELL-SUMTER CANAL	IR	.95	11/22/1976	A 14566		
NORTH LOUP RIVER PUBLIC POWER & IRRIG DIST	BURWELL-SUMTER CANAL	IR	.79	03/07/1977	A 14777		
JAMES L DUDA	BURWELL-SUMTER CANAL	IR	.77	07/15/1981	A 15935		
NORTH LOUP RIVER PUBLIC POWER & IRRIG DIST	BURWELL-SUMTER CANAL	IR	.22	02/23/1984	A 16273		
NORTH LOUP RIVER PUBLIC POWER & IRRIG DIST	BURWELL-SUMTER CANAL	IR	.29	05/01/1990	A 16980		K
NORTH LOUP RIVER PUBLIC POWER & IRRIG DIST	BURWELL-SUMTER CANAL	IR	1.00	05/02/1990	A 16981		
WAYNE C LAKIN	PUMP	IR	.58	05/13/1970	A 11939		
S: 14 T: 20 R: 14W GARFIELD							
NORTH LOUP RIVER PUBLIC POWER & IRRIG DIST	BURWELL-SUMTER CANAL	IR	.41	08/17/1992	A 17216		
S: 14 T: 21 R: 16W GARFIELD							
ROBERT D STOWELL	BURWELL-SUMTER CANAL	IR	.29	04/19/1993	A 17275		
<u>LOUP RIVER, NORTH, TRIB. TO</u>							
S: 19 T: 21 R: 15W GARFIELD							
ELIZABETH B WILSON	PUMP	IR	.53	08/13/1971	A 12349		K
<u>LOUP RIVER, NORTH</u>							
S: 29 T: 21 R: 15W GARFIELD							
DON A WILSON	PUMP	IR	.56	03/11/1957	A 9322		
<u>LOUP RIVER, NORTH, TRIB. TO</u>							
S: 1 T: 20 R: 16W VALLEY							
BOYD LARSEN	LARSEN RESERVOIR	ST	9.40AF	09/28/1978	A 15345		
S: 6 T: 20 R: 15W VALLEY							
GOODENOW ESTATE	PUMP	IR	.75	10/12/1976	A 14505		
<u>BEAN CREEK, TRIB. TO</u>							
S: 25 T: 21 R: 15W GARFIELD							
ALFRED JAMES	JAMES RESERVOIR NO. 1	ST	57.70AF	10/09/1963	A 10252		
<u>BEAN CREEK</u>							
S: 10 T: 20 R: 15W VALLEY							
WESLEY & GRACE HEERTEN	PUMP	IR	.50	06/24/1968	A 11459		K
<u>LOUP RIVER, NORTH</u>							
S: 15 T: 20 R: 15W VALLEY							
MIKE & SHIRLEY PESEK	PUMP	IR	.17	05/09/1955	A 7450		
S: 22 T: 20 R: 15W VALLEY							
LOUIS C BROWN ET AL	PUMP	IR	.10	05/10/1946	A 3906 R P-366		
S: 24 T: 20 R: 15W VALLEY							
EMANUEL PETSKA	PUMP	IR	.60	07/25/1940	A 3215AR P-391		
NORTH LOUP RIVER PUBLIC POWER & IRRIG DIST	PUMP	IR	.60	10/11/1946	A 3982AR P-391		
S: 19 T: 20 R: 14W VALLEY							
BRIAN & CHRISTINE PETSKA	PUMP	IR	.19	12/22/1953	A 5813		
BRIAN & CHRISTINE PETSKA	PUMP	IR	.05	08/07/1954	A 6573		

SURFACE WATER RIGHTS DATA
CLAIMS, APPLICATIONS, AND APPROPRIATIONS IN DOWNSTREAM ORDER
DIVISION NO. 2A

SOURCE LOCATION APPROPRIATOR	CARRIER GAGE	USE	GRANT IN CFS/AF	DATE OF PRIORITY	DOCKET/ APP. NUMBER	ANNOA.	FT. NT.
<u>TURTLE CREEK, SOUTH BRANCH, TRIB. TO</u>							
S: 24 T: 19 R: 16W VALLEY ROSIE VAVRA	PUMP	IR	.81	07/20/1972	A 12690		
<u>TURTLE CREEK</u>							
S: 36 T: 20 R: 15W VALLEY EMANUEL & ALMA PETSKA	PUMP	IR	.90	08/24/1956	A 8770		
<u>TURTLE CREEK, TRIB. TO</u>							
S: 1 T: 19 R: 15W VALLEY HAROLD OLFATHER	OLDFATHER RESERVOIR	ST	296.00AF	08/23/1963	A 10236		
<u>TURTLE CREEK</u>							
S: 31 T: 20 R: 14W VALLEY DONALD L & NORMA E PETSKA	PUMP	IR	3.79	03/02/1977	A 14765		K
<u>HASKELL CREEK</u>							
S: 9 T: 19 R: 14W VALLEY MARY & CAROLYN WITHERWAX	PUMP	IR	.65	08/06/1930	A 2154		K
<u>DANE CREEK</u>							
S: 2 T: 18 R: 15W VALLEY DONALD L WAGNER	PUMP	IR		05/02/1968	A 11408		*
S: 1 T: 18 R: 15W VALLEY DONALD L WAGNER	PUMP	IR		12/08/1967	A 11282		*
S: 20 T: 19 R: 14W VALLEY ALOYS M & WILMA M BAEDER	KOUPAL CANAL	IR	.03	07/05/1912	A 1207		K
S: 16 T: 19 R: 14W VALLEY DEAN GROSS	PUMP	IR	.66	06/10/1981	A 15888		#
<u>LOUP RIVER, NORTH</u>							
S: 22 T: 19 R: 14W VALLEY							
NORTH LOUP RIVER PUBLIC POWER & IRRIG DIST	ORD-NORTH LOUP CANAL	IR	32.72	03/28/1933	A 2312CR	P-232	KT
NORTH LOUP RIVER PUBLIC POWER & IRRIG DIST	ORD-NORTH LOUP CANAL	US	7.62	03/28/1933	A 2312CR		
NORTH LOUP RIVER PUBLIC POWER & IRRIG DIST	ORD-NORTH LOUP CANAL	IR	1.93	07/25/1940	A 3215C		K
NORTH LOUP RIVER PUBLIC POWER & IRRIG DIST	ORD-NORTH LOUP CANAL	US	2.14	07/25/1940	A 3215C		
CHARLES J & VICKI A SHOEMAKER	ORD-NORTH LOUP CANAL	IR	.47	01/12/1944	A 3672		
NORTH LOUP RIVER PUBLIC POWER & IRRIG DIST	ORD-NORTH LOUP CANAL	IR	13.73	10/11/1946	A 3980C		K
NORTH LOUP RIVER PUBLIC POWER & IRRIG DIST	ORD-NORTH LOUP CANAL	US	11.20	10/11/1946	A 3980C		
NORTH LOUP RIVER PUBLIC POWER & IRRIG DIST	ORD-NORTH LOUP CANAL	IR	65.44	10/11/1946	A 3980C	A-2312	VK
NORTH LOUP RIVER PUBLIC POWER & IRRIG DIST	ORD-NORTH LOUP CANAL	US	15.23	10/11/1946	A 3980C	A-2312	V
NORTH LOUP RIVER PUBLIC POWER & IRRIG DIST	ORD-NORTH LOUP CANAL	US	1.38	10/11/1946	A 3982C	A-3215C	DK
NORTH LOUP RIVER PUBLIC POWER & IRRIG DIST	ORD-NORTH LOUP CANAL	US	1.52	10/11/1946	A 3982C	A-3215C	D
NORTH LOUP RIVER PUBLIC POWER & IRRIG DIST	ORD-NORTH LOUP CANAL	IR	.22	03/12/1948	A 4231		
RAY H KNAPP	ORD-NORTH LOUP CANAL	IR	1.24	06/26/1963	A 10209		
ROY OWINELL	ORD-NORTH LOUP CANAL	IR	1.06	03/26/1965	A 10583		
MARIE RASMUSSEN	ORD-NORTH LOUP CANAL	IR	1.10	03/26/1965	A 10584		
HUEBNER CORPORATION	ORD-NORTH LOUP CANAL	IR	1.06	03/26/1965	A 10584		
NORTH LOUP RIVER PUBLIC POWER & IRRIG DIST	ORD-NORTH LOUP CANAL	IR	.68	03/24/1976	A 14120		
NORTH LOUP RIVER PUBLIC POWER & IRRIG DIST	ORD-NORTH LOUP CANAL	IR	.57	03/16/1977	A 14814		

SURFACE WATER RIGHTS DATA
CLAIMS, APPLICATIONS, AND APPROPRIATIONS IN DOWNSTREAM ORDER
DIVISION NO. 2A

SOURCE LOCATION APPROPRIATOR	CARRIER GAGE	USE	GRANT IN CFS/AF	DATE OF PRIORITY	DOCKET/ APP. NUMBER	ANNOA.	FT. NT.
<u>LOUP RIVER, NORTH</u>							
S: 22 T: 19 R: 14W VALLEY							
NORTH LOUP RIVER PUBLIC POWER & IRRIG DIST	ORD-NORTH LOUP CANAL	IR	1.07	07/13/1977	A 15031		
NORTH LOUP RIVER PUBLIC POWER & IRRIG DIST	ORD-NORTH LOUP CANAL	IR	.57	04/14/1978	A 15236		
ROY DWINELL	ORD-NORTH LOUP CANAL	IR	.17	06/19/1981	A 15898		
NORTH LOUP RIVER PUBLIC POWER & IRRIG DIST	ORD-NORTH LOUP CANAL	IR	.23	03/23/1982	A 16082		
NORTH LOUP RIVER PUBLIC POWER & IRRIG DIST	ORD-NORTH LOUP CANAL	IR	.85	03/05/1984	A 16278		
CARL SCHAUER	ORD-NORTH LOUP CANAL	IR	.23	07/19/1993	A 17298		
MURRAY E MARKLEY	ORD-NORTH LOUP CANAL	IR		05/25/1994	A 17371		*
<u>ELM CREEK</u>							
S: 25 T: 19 R: 14W VALLEY							
JAMES D & MARY A STEWART	PUMP	IR	1.68	09/30/1929	A 2107		
<u>LOUP RIVER, NORTH</u>							
S: 27 T: 19 R: 13W VALLEY							
DONALD L WAGNER	PUMP	IR	.93	10/11/1946	A 3980CR	P-386	
DONALD L WAGNER	PUMP	IR	.47	07/27/1967	A 11212		
<u>SPRING CREEK TRIB. TO</u>							
S: 16 T: 19 R: 13W VALLEY							
CHARLES H & NORMA J ACKLES	PUMP	IR	.87	06/09/1975	A 13612		
<u>SPRING CREEK</u>							
S: 27 T: 19 R: 13W VALLEY							
JAMES E & TERRY M TIMMONS	PUMP	IR	.45	03/19/1964	A 10328		
<u>LOUP RIVER, NORTH</u>							
S: 26 T: 19 R: 13W VALLEY							
NEDLA SHOEMAKER	PUMP	IR	.39	05/18/1971	A 12264		
NEDLA SHOEMAKER	PUMP	IR	1.10	07/05/1972	A 12675		K
<u>MESSENGER CREEK</u>							
S: 26 T: 19 R: 13W VALLEY							
HAROLD F NELSON ESTATE	PUMP	IR	.24	12/20/1934	A 2501		
<u>LOUP RIVER, NORTH</u>							
S: 35 T: 19 R: 13W VALLEY							
ELVIN L SKOL IL	PUMP	IR	.30	01/31/1992	A 17139		
<u>MESSENGER CREEK</u>							
S: 35 T: 19 R: 13W VALLEY							
HAROLD F NELSON ESTATE	PUMP	IR	1.13	12/24/1970	A 12132		
<u>LOUP RIVER, NORTH</u>							
S: 36 T: 19 R: 13W VALLEY							
ED OSENTOWSKI	PUMP	IR	.31	07/25/1963	A 10222		
ED OSENTOWSKI	PUMP	IR	.69	07/08/1968	A 11470		K
S: 2 T: 18 R: 13W VALLEY							
LEE & LILLIAN KREPEL	PUMP	IR	.70	03/28/1933	A 2312 R	P-377	
LEE & LILLIAN KREPEL	PUMP	IR	1.40	10/11/1946	A 3980CR	P-377	V
LEE & LILLIAN KREPEL	PUMP	IR	.58	10/11/1946	A 3980CR	P-377	

SURFACE WATER RIGHTS DATA
CLAIMS, APPLICATIONS, AND APPROPRIATIONS IN DOWNSTREAM ORDER
DIVISION NO. 2A

SOURCE LOCATION APPROPRIATOR	CARRIER GAGE	USE	GRANT IN CFS/AF	DATE OF PRIORITY	DOCKET/ APP. NUMBER	ANNOA. FT. NT.
<u>LOUP RIVER, NORTH</u>						
S: 12 T: 18 R: 13W VALLEY ROBERT J & VIRGINIA R KOKES	PUMP	IR	1.19	04/01/1957	A 9423	
S: 13 T: 18 R: 13W VALLEY DALE BREMER FARMS	PUMP	IR		07/14/1981	A 15927	*
S: 24 T: 18 R: 13W VALLEY WILLIAM H COOK	PUMP	IR	.83	06/15/1966	A 10867	K
ZOLA SCHUDEL	PUMP	IR		11/05/1976	A 14539	*
S: 39 T: 18 R: 12W GREELEY CORDON P & PHILLIS B KRIEWALD	PUMP	IR		06/05/1964	A 10379	*
MIRA CREEK LAND COMPANY	PUMP	IR	.31	11/28/1952	A 5085	K
<u>KELLOGG CREEK</u>						
S: 39 T: 18 R: 12W GREELEY F J SCHUDEL & SCHUDEL	PUMP	IR	.36	04/12/1955	A 7301	K
<u>MIRA CREEK, NORTH BRANCH</u>						
S: 19 T: 18 R: 13W VALLEY ELMER BREDTHAUER	BREDTHAUER RESERVOIR	ST	385.00AF	02/12/1957	A 9181	
<u>BREDTHAUER RESERVOIR</u>						
S: 19 T: 18 R: 13W VALLEY ELMER BREDTHAUER	PUMP	SO		02/12/1957	A 9900	
<u>MIRA CREEK</u>						
S: 28 T: 18 R: 13W VALLEY THOMAS D & DELORIS A GREGG	PUMP	IR	1.71	04/07/1964	A 10344	
<u>MIRA CREEK, SOUTH BRANCH</u>						
S: 6 T: 17 R: 13W VALLEY DONALD L WAGNER	PUMP	IR		12/18/1967	A 11290	*
S: 4 T: 17 R: 13W VALLEY WELLS RANCH, INC	PUMP	IR	.17	04/11/1991	A 17066	
<u>MIRA CREEK</u>						
S: 28 T: 18 R: 13W VALLEY THOMAS D & DELORIS A GREGG	PUMP	IR	1.83	03/23/1978	A 15211	#
S: 26 T: 18 R: 13W VALLEY MARIE RASMUSSEN	MIRA CREEK NEAR NORTH LOUP, NE					
<u>MIRA RESERVOIR</u>						
S: 26 T: 18 R: 13W VALLEY MARIE RASMUSSEN	MIRA RESERVOIR	ST	14.00AF	03/08/1912	A 1182	
<u>MIRA CREEK</u>						
S: 26 T: 18 R: 13W VALLEY RANDALL A & TANYA E ADAMEK	HUTCHINS CANAL	IR	.03	04/18/1916	A 1453	
S: 31 T: 18 R: 12W GREELEY F J SCHUDEL	PUMP	IR	.83	03/23/1955	A 7248	

SURFACE WATER RIGHTS DATA
CLAIMS, APPLICATIONS, AND APPROPRIATIONS IN DOWNSTREAM ORDER
DIVISION NO. 2A

SOURCE LOCATION APPROPRIATOR	CARRIER GAGE	USE	GRANT IN CFS/AF	DATE OF PRIORITY	DOCKET/ APP. NUMBER	ANNOA.	FT. NT.
<u>LOUP RIVER, NORTH</u>							
S: 32 T: 18 R: 12W GREELEY							
LAWRENCE G ROY	PUMP	IR		04/23/1964	A 10354		*
MURRAY E MARKLEY	PUMP	IR		10/24/1968	A 11578		*
<u>BARGOCK CREEK</u>							
S: 6 T: 17 R: 12W GREELEY							
EUGENE J & LOIS A KUTA	PUMP	IR	.37	01/11/1943	A 3593		
S: 5 T: 17 R: 12W GREELEY							
ESTHER M BUSSELL	PUMP	IR	.37	04/17/1954	A 6228		
<u>LOUP RIVER, NORTH</u>							
S: 9 T: 17 R: 12W GREELEY							
DONALD POSS	PUMP	IR	.12	07/19/1961	A 9957		
GOLDFISH & GOLDFISH	PUMP	IR	.41	01/09/1947	A 4020		
<u>WALLACE CREEK</u>							
S: 9 T: 17 R: 12W GREELEY							
GOLDFISH & GOLDFISH	PUMP	IR	.65	11/20/1944	A 3785		
S: 16 T: 17 R: 12W GREELEY							
WILLIAM H GOLDFISH	PUMP	IR	.56	09/26/1944	A 3770		
S: 9 T: 17 R: 12W GREELEY							
GOLDFISH & GOLDFISH	PUMP	IR	.83	03/08/1991	A 17055		
<u>LOUP RIVER, NORTH</u>							
S: 16 T: 17 R: 12W GREELEY							
WILLIAM H GOLDFISH	PUMP	IR	.39	09/27/1983	A 16243		
WILLIAM H GOLDFISH	PUMP	IR	.17	09/26/1944	A 3769		
WILBUR FUSS	PUMP	IR	.61	07/08/1964	A 10391		
S: 22 T: 17 R: 12W GREELEY							
MERRILL R PENNEY	PUMP	IR	2.09	08/06/1964	A 10420		
HARLEY R & OLLIE R HANSON	PUMP	IR	.70	11/29/1939	A 3032		
HARLEY R & OLLIE R HANSON	PUMP	IR	.76	07/20/1966	A 10897		
HARLEY R & OLLIE R HANSON	PUMP	IR	1.71	10/16/1972	A 12753		
S: 27 T: 17 R: 12W GREELEY							
DARYL HOLT	PUMP	IR	1.19	04/06/1967	A 11094		
MARY L FERGUSON	KREBS CANAL	IR	1.75	02/26/1935	A 2520	A-2520	D
MARY L FERGUSON	KREBS CANAL	IR	1.69	05/22/1956	A 8576		
<u>DAVIS CREEK, TRIB. TO</u>							
S: 7 T: 16 R: 13W SHERMAN							
DAVID PROSOSKI	PUMP	IR	.82	03/15/1977	A 14802		
S: 6 T: 16 R: 13W SHERMAN							
JOSEPH M HICKMAN	PUMP	IR	2.65	06/08/1979	A 15487		
JOSEPH M HICKMAN	HICKMAN RESERVOIR NO. 1	ST	17.00AF	09/16/1958	A 9647		
<u>HICKMAN RESERVOIR NO. 1</u>							
S: 6 T: 16 R: 13W SHERMAN							
JOSEPH M HICKMAN	PUMP	SO		09/16/1958	A 9854		

SURFACE WATER RIGHTS DATA
CLAIMS, APPLICATIONS, AND APPROPRIATIONS IN DOWNSTREAM ORDER
DIVISION NO. 2A

SOURCE LOCATION APPROPRIATOR	CARRIER GAGE	USE	GRANT IN CFS/AF	DATE OF PRIORITY	DOCKET/ APP. NUMBER	ANNOT.	FT. NT.
<u>DAVIS CREEK TRIBUT.</u> S: 6 T: 16 R: 13W SHERMAN JOSEPH M HICKMAN	HICKMAN RESERVOIR NO. 2	ST	7.00AF	09/16/1958	A 9648		
<u>HICKMAN RESERVOIR NO. 2</u> S: 6 T: 16 R: 13W SHERMAN JOSEPH M HICKMAN	PUMP	SO		09/16/1958	A 9855		
<u>DAVIS CREEK TRIBUT.</u> S: 9 T: 16 R: 13W SHERMAN MELVIN MORGAN	MORGAN RESERVOIR	ST	42.60AF	07/31/1980	A 15692		
<u>DAVIS CREEK</u> S: 2 T: 16 R: 13W SHERMAN SHOEMAKER FARMS, INC	PUMP	1R	1.25	03/18/1981	A 15791		
S: 1 T: 16 R: 13W SHERMAN WILLIAM M PACKER	PUMP	1R	.51	09/15/1977	A 15109		
S: 34 T: 17 R: 12W GREELEY DAVIS CREEK LAND & CATTLE COMPANY	PUMP	1R		01/04/1978	A 15159		*
<u>LOUP RIVER NORTH</u> S: 35 T: 17 R: 12W GREELEY JOY L JACOBSEN	PUMP	1R	.94	04/16/1955	A 7310		
JOY & GERTRUDE JACOBSEN	PUMP	1R		01/13/1977	A 14639		*
S: 2 T: 16 R: 12W HOWARD DERRELL INGRAM	PUMP	1R	.46	09/27/1937	A 2790		
S: 12 T: 16 R: 12W HOWARD JOE C & OLIVE L JENSEN	PUMP	1R	.08	11/14/1936	A 2660		K
S: 1 T: 16 R: 12W HOWARD DELBERT L & HAROLD M KEEP	PUMP	1R		10/10/1975	A 13828		*
JOE C & OLIVE L JENSEN	PUMP	1R		03/18/1969	A 11673		*
<u>FISH CREEK</u> S: 38 T: 17 R: 11W GREELEY ROBERT PEARSON	PUMP	1R	.34	07/13/1989	A 16846		
S: 7 T: 16 R: 11W HOWARD EVERETT BARNES	PUMP	1R	.52	08/12/1954	A 6584 R P-443		
<u>LOUP RIVER NORTH</u> S: 18 T: 16 R: 11W HOWARD RONALD WELLS	PUMP	1R		09/12/1974	A 13200		*
S: 29 T: 16 R: 11W HOWARD RONALD WELLS	PUMP	1R		02/27/1976	A 14062		*
LESTER E & LEONARD D WELLS	PUMP	1R	.83	04/04/1947	A 4061		
HARLAND E & ROSABELLE WELLS	PUMP	1R	.56	08/08/1953	A 5451		K
LESTER WELLS	PUMP	1R		03/31/1977	A 14871		*
<u>MUNSON CREEK</u> S: 3 T: 15 R: 12W HOWARD EVELYN M MCCLURE	PUMP	1R	1.64	06/26/1989	A 16836		K

SURFACE WATER RIGHTS DATA
CLAIMS, APPLICATIONS, AND APPROPRIATIONS IN DOWNSTREAM ORDER
DIVISION NO. 2A

SOURCE LOCATION APPROPRIATOR	CARRIER GAGE	USE	GRANT IN CFS/AF	DATE OF PRIORITY	DOCKET/ APP NUMBER	ANNOA.	FT. NT.
<u>MUNSON CREEK</u>							
S: 2 T: 15 R: 12W HOWARD HARVIN L POSS	PUMP	IR	.65	04/24/1981	A 15853		
S: 1 T: 15 R: 12W HOWARD LEE A & CYNTHIA LASSEN	PUMP	IR	.52	06/22/1979	A 15561		
GARY H & LINDA L LASSEN	PUMP	IR	2.08	03/25/1981	A 15802		
S: 5 T: 15 R: 11W HOWARD DALE BURMOOD	PUMP	IR		05/27/1976	A 14238		*
LESTER & LOIS WELLS	PUMP	IR		08/13/1976	A 14391		*
S: 33 T: 16 R: 11W HOWARD FLOYD E WILSON	PUMP	IR		05/14/1976	A 14224		*
<u>LOUP RIVER NORTH</u>							
S: 34 T: 16 R: 11W HOWARD FLOYD E WILSON	PUMP	IR		05/14/1976	A 14225		*
CHARLES AUGUSTYN	PUMP	IR	1.01	04/30/1955	A 7426		
JERRY V NOVOTNY	PUMP	IR	.36	08/15/1953	A 5476		K
<u>AUGER CREEK</u>							
S: 8 T: 15 R: 11W HOWARD RALPH A SPILINEK	PUMP	IR		03/01/1979	A 15426		*
S: 9 T: 15 R: 11W HOWARD LEE JACOBSEN	PUMP	IR		03/29/1993	A 17260		*
<u>LOUP RIVER NORTH</u>							
S: 3 T: 15 R: 11W HOWARD RAY NOWAK	PUMP	IR	1.27	07/19/1961	A 9956		K
S: 14 T: 15 R: 11W HOWARD ANTON F OELTJEN	PUMP	IR	.79	08/26/1953	A 5499		
S: 13 T: 15 R: 11W HOWARD RICHARD SPILINEK	PUMP	IR	.92	08/12/1955	A 7982		
ANTON F OELTJEN	PUMP	IR	.59	08/26/1953	A 5580		
ANTON F OELTJEN	PUMP	IR	.19	03/23/1955	A 7249		
S: 18 T: 15 R: 10W HOWARD DARWIN D & JEAN M POSS	PUMP	IR	1.73	01/10/1975	A 13353		
DARWIN D POSS	PUMP	IR		03/23/1981	A 15798		*
DARWIN D POSS	PUMP	IR		01/04/1963	A 10135		*
S: 17 T: 15 R: 10W HOWARD CARL F ANDERSON	PUMP	IR	.25	09/01/1942	A 3584		
CARL F ANDERSON	PUMP	IR	.59	05/04/1954	A 6277		
CARL F ANDERSON	PUMP	IR		07/11/1983	A 16215		*
<u>LOUP RIVER NORTH IRIB TO</u>							
S: 23 T: 15 R: 11W HOWARD PAUL NAPRSTEK	PUMP	IR	.48	03/05/1981	A 15779		
CHARLES W TUMA	PUMP	IR	.91	07/14/1980	A 15680		
ANTON SCHMIDT	GRADE STABILIZATION RESERVOIR 1-1	ST	56.30AF	08/28/1981	A 15971		

SURFACE WATER RIGHTS DATA
CLAIMS, APPLICATIONS, AND APPROPRIATIONS IN DOWNSTREAM ORDER
DIVISION NO. 2A

SOURCE LOCATION APPROPRIATOR	CARRIER GAGE	USE	GRANT IN CFS/AF	DATE OF PRIORITY	DOCKET/ APP. NUMBER	ANNOA.	FT. NT.
<u>GRADE STABILIZATION RESERVOIR 1-1</u>							
S: 23 T: 15 R: 11W HOWARD ANTON SCHMIDT	PUMP	SI		08/28/1981	A 15972	A-15922	
<u>LOUP RIVER NORTH TRIB TO</u>							
S: 24 T: 15 R: 11W HOWARD CRAIG M AMBROSE	PUMP	IR	3.20	07/10/1981	A 15924		
ANTON SCHMIDT	PUMP	IR	1.71	07/09/1981	A 15922		
<u>LOUP RIVER NORTH</u>							
S: 17 T: 15 R: 10W HOWARD TRACY HERBIG	PUMP	IR	2.13	10/19/1956	A 8917		
S: 16 T: 15 R: 10W HOWARD JOSEPH S PAYNE	PUMP	IR		01/20/1966	A 18755		*
ANTON JURZENSKI	PUMP	IR	.73	06/05/1948	A 4279		
ANTON JURZENSKI	PUMP	IR	.67	09/23/1963	A 10247	A-4279	D
JOSEPH S PAYNE	PUMP	IR	.47	11/26/1930	A 2178		
JOSEPH S PAYNE	PUMP	IR	.11	11/27/1937	A 2888		
S: 15 T: 15 R: 10W HOWARD JOSEPH S PAYNE	PUMP	IR	.30	01/03/1955	A 6978		
JOSEPH S PAYNE	PUMP	IR	.36	11/26/1930	A 2178	R P-318	#
PAUL ARTERBURN	PUMP	IR	1.81	03/29/1950	A 4628		
PAUL ARTERBURN	PUMP	IR	1.67	08/13/1963	A 10234	A-4628	D
S: 23 T: 15 R: 10W HOWARD DONALD L & ALYCE M JACOBSEN	PUMP	IR	.64	05/04/1954	A 6280		
DONALD L & ALYCE M JACOBSEN	PUMP	IR	.58	09/23/1963	A 10246	A-6280	D
DONALD L & ALYCE M JACOBSEN	PUMP	IR	.61	03/04/1953	A 5198		
DONALD L & ALYCE M JACOBSEN	PUMP	IR	.58	09/23/1963	A 10246	A-5198	D
S: 14 T: 15 R: 10W HOWARD WILLMAN & SAMUELSON	PUMP	IR	.99	02/28/1953	A 5194		
GLO NELSON	PUMP	IR	.90	07/13/1951	A 4890		
LEO M NELSON	PUMP	IR	.83	09/13/1963	A 10242	A-4890	D
S: 13 T: 15 R: 10W HOWARD GAME AND PARKS COMMISSION	PUMP	IR	.70	01/11/1956	A 8309		K
E W & DONALD GLASS	PUMP	IR		03/23/1966	A 18889		*
DAVID INMAN	PUMP	IR		03/23/1966	A 18809		*
<u>LOUP RIVER</u>							
S: 7 T: 15 R: 9W HOWARD JIM AND ANNA FORBES	PUMP	IR	.86	01/14/1931	A 2187		
JIM AND ANNA FORBES	PUMP	IR		02/16/1970	A 11869		*
S: 18 T: 15 R: 9W HOWARD WALTER E KUNZE	PUMP	IR	1.11	08/29/1969	A 11787		
<u>SPRING CREEK</u>							
S: 19 T: 17 R: 9W GREELEY HARVEY LEE QUIRING	PUMP	IR	.91	04/23/1975	A 13563		

SURFACE WATER RIGHTS DATA
CLAIMS, APPLICATIONS, AND APPROPRIATIONS IN DOWNSTREAM ORDER
DIVISION NO. 2A

SOURCE LOCATION APPROPRIATOR	CARRIER GAGE	USE	GRANT IN CFS/AF	DATE OF PRIORITY	DOCKET/ APP. NUMBER	ANNOA.	FT. NT.
<u>SPRING CREEK</u>							
S: 6 T: 16 R: 9W HOWARD							
JAMES C RYAN	PUMP	IR	1.70	06/17/1968	A 11452		
S: 7 T: 16 R: 9W HOWARD							
KENNETH D PRENTICE	PUMP	IR	.95	04/04/1972	A 12576		
<u>SPRING CREEK TRIBUTARY</u>							
S: 11 T: 16 R: 10W HOWARD							
FRANCIS C KOLAR	KOLAR RESERVOIR	ST	20.00AF	09/30/1968	A 11567		
<u>SPRING CREEK</u>							
S: 18 T: 16 R: 9W HOWARD							
HAROLD & JOE WAGNER	PUMP	IR	.27	09/19/1944	A 3767		
S: 30 T: 16 R: 9W HOWARD							
JAY D & PHYLIS ANDERSON	PUMP	IR	1.00	05/27/1976	A 14239		
S: 19 T: 16 R: 9W HOWARD							
JAY D & PHYLIS ANDERSON	PUMP	IR	.27	10/20/1953	A 5661		
S: 30 T: 16 R: 9W HOWARD							
JAY D & PHYLIS ANDERSON	PUMP	IR	.18	03/27/1944	A 3702		
S: 29 T: 16 R: 9W HOWARD							
FRANK BERST	PUMP	IR	1.73	07/27/1961	A 9959		
S: 32 T: 16 R: 9W HOWARD							
RANDY BERST	PUMP	IR	.75	08/23/1979	A 15578		
RANDY BERST	PUMP	IR	.58	03/29/1956	A 8455		
JIMMIE E & LEILA J HANSEN	PUMP	IR		04/19/1971	A 12224		*
S: 31 T: 16 R: 9W HOWARD							
GARY F & KAY A JUSTESEN	PUMP	IR	1.45	02/20/1970	A 11872		
S: 32 T: 16 R: 9W HOWARD							
JIMMIE E HANSEN	PUMP	IR	.44	05/27/1957	A 9509		
S: 5 T: 15 R: 9W HOWARD							
FRANCIS C JUSTESEN	PUMP	IR		12/31/1962	A 10134		*
S: 8 T: 15 R: 9W HOWARD							
WALTER HANISCH	PUMP	IR		03/05/1969	A 11660		*
JIM AND ANNA FORBES	PUMP	IR		03/15/1977	A 14810		*
ERNEST F ANDERSON JR	PUMP	IR		01/17/1969	A 11617		*
ERNEST F ANDERSON JR	PUMP	IR		09/24/1981	A 15997		*
ERNEST F ANDERSON JR	PUMP	IR	.43	06/24/1985	A 16403		
<u>LOUP RIVER</u>							
S: 9 T: 15 R: 9W HOWARD							
WILLIAM & ROSEMARY WERHER	PUMP	IR		12/15/1977	A 15151		*
S: 16 T: 15 R: 9W HOWARD							
ERNEST F ANDERSON JR	PUMP	IR	.48	03/31/1958	A 9609		
S: 11 T: 15 R: 9W HOWARD							
CORDING CATTLE COMPANY	PUMP	IR		06/15/1972	A 12659		*
S: 12 T: 15 R: 9W HOWARD							
DARLENE L CORDING	PUMP	IR	.53	12/15/1953	A 5790		

See "Use" definitions and footnotes on pages 141 and 142

SURFACE WATER RIGHTS DATA
CLAIMS, APPLICATIONS, AND APPROPRIATIONS IN DOWNSTREAM ORDER
DIVISION NO. 2A

SOURCE LOCATION APPROPRIATOR	CARRIER GAGE	USE	GRANT IN CFS/AF	DATE OF PRIORITY	DOCKET/ APP. NUMBER	ANNOA.	FT. NT.
<u>LOUP RIVER</u>							
S: 12 T: 15 R: 9W HOWARD BURTON W PAULSEN	PUMP	IR	.29	05/07/1941	A 3440		
S: 7 T: 15 R: 8W MERRICK N D R CORP	PUMP	IR	.16	01/08/1942	A 3543		
N D R CORP	PUMP	IR	.40	05/29/1953	A 5335		
<u>ROCK CREEK, TRIB TO</u>							
S: 31 T: 16 R: 8W MERRICK COUNTY OF MERRICK	MERRICK-HOWARD COUNTY RESERVOIR	ST	38.50AF	08/02/1979	A 15537		
<u>LOUP RIVER</u>							
S: 7 T: 15 R: 8W NANCE N D R CORP	PUMP	IR	.46	01/31/1977	A 14670		
S: 8 T: 15 R: 8W NANCE ALBERT RUSSELL JR	PUMP	IR	2.91	11/13/1970	A 12114		
S: 16 T: 15 R: 8W NANCE KENNETH A TIBBETTS	PUMP	IR	1.60	10/03/1953	A 5623		
S: 15 T: 15 R: 8W NANCE CARRIE R & JAMES A FORBES	PUMP	IR	.16	10/18/1939	A 2989		
S: 15 T: 15 R: 8W NANCE ROBERT FORBES ET AL	PUMP	IR	3.79	10/18/1948	A 4353		
<u>LOUP RIVER, TRIB TO</u>							
S: 23 T: 15 R: 8W MERRICK WAYNE A & MARILYN M LANKA	PUMP	IR	2.53	07/05/1973	A 12895		
<u>LOUP RIVER</u>							
S: 14 T: 15 R: 8W NANCE WYNN BAUER	PUMP	IR	1.77	07/28/1954	A 6500		
S: 13 T: 15 R: 8W NANCE DOUGLAS C RETZLAFF	PUMP	IR	2.17	02/04/1971	A 12152		
S: 12 T: 15 R: 8W NANCE AUGUST RETZLAFF	PUMP	IR	2.43	03/03/1972	A 12529		
S: 12 T: 15 R: 8W NANCE KILDAY, INC	PUMP	IR		08/20/1975	A 13752		*
KILDAY, INC	PUMP	IR		09/06/1963	A 10239		*
S: 7 T: 15 R: 7W NANCE LUCILLE L TIBBETTS ET AL	PUMP	IR		05/27/1975	A 13591		*
JOSEPH A & LAURETTE E SANTIN	PUMP	IR	6.19	06/01/1971	A 12286		*
ROBERT R RUSSELL	PUMP	IR		06/30/1981	A 15906		*
S: 5 T: 15 R: 7W NANCE DONALD L CUNNINGHAM	PUMP	IR		02/24/1966	A 10782		*
KIMBERLY RAE RUSSELL	PUMP	IR	2.09	05/02/1962	A 10056		*
ALVIN & JANET WEMHOFF	PUMP	IR		03/05/1970	A 11889		*
<u>LOUP RIVER, TRIB TO</u>							
S: 8 T: 15 R: 7W NANCE HENRY E SANTIN	PUMP	IR	1.19	05/27/1966	A 10854		

SURFACE WATER RIGHTS DATA
CLAIMS, APPLICATIONS, AND APPROPRIATIONS IN DOWNSTREAM ORDER
DIVISION NO. 2A

SOURCE LOCATION APPROPRIATOR	CARRIER GAGE	USE	GRANT IN CFS/AF	DATE OF PRIORITY	DOCKET/ APP NUMBER	ANNOA.	FT. NT.
<u>LOUP RIVER</u>							
S: 8 T: 15 R: 7W NANCE							
HENRY E SANTIN	PUMP	IR	1.06	05/27/1966	A 16855		
JOHN H RUSSELL	PUMP	IR		01/21/1976	A 13954		*
KIMBERLY RAE RUSSELL	PUMP	IR		01/21/1976	A 13955		*
S: 4 T: 15 R: 7W NANCE							
ALBERT RUSSELL	PUMP	IR		07/24/1975	A 13679		*
ALBERT RUSSELL	PUMP	IR		10/08/1976	A 14504		*
R R R FARMS	PUMP	IR		03/17/1981	A 15790		*
S: 3 T: 15 R: 7W NANCE							
JOHN H RUSSELL	PUMP	IR	3.73	03/12/1973	A 12825		
JOHN H RUSSELL	PUMP	IR	2.04	02/15/1977	A 14718		
VERN R SONDERUP	PUMP	IR		07/06/1979	A 15515		*
JAY R & MARY A BROWN	PUMP	IR		12/06/1971	A 12454		*
ELIZABETH PETERSEN	PUMP	IR		11/19/1976	A 14565		*
VERN R SONDERUP	PUMP	IR		04/12/1977	A 14895		*
JAY R & MARY A BROWN	PUMP	IR		02/26/1964	A 10316		*
<u>HORSE CREEK</u>							
S: 32 T: 16 R: 7W NANCE							
JANE SWARTZ	PUMP	IR		05/22/1989	A 16808		*
<u>LOUP RIVER</u>							
S: 2 T: 15 R: 7W NANCE							
DONALD L CUNNINGHAM	PUMP	IR		05/13/1975	A 13581		*
S: 35 T: 16 R: 7W NANCE							
IVAN J CUNNINGHAM	PUMP	IR	1.28	08/11/1955	A 7895		
THOMAS L & SANDRA S SONDERUP	PUMP	IR	2.13	05/31/1968	A 11438	R P-395	
LOUIE & VICTORIA ZIMMER	PUMP	IR		07/25/1977	A 15043		*
ROBERT M MORRISON	PUMP	IR		08/04/1978	A 15309		*
DONALD L CUNNINGHAM	PUMP	IR		08/04/1978	A 15310		*
MATT & JANENNE CUNNINGHAM	PUMP	IR		03/20/1979	A 15438		*
S: 36 T: 16 R: 7W NANCE							
HARVEY BROWN	PUMP	IR	.97	09/17/1954	A 6689		
MARK V & KATHY D SONDERUP	PUMP	IR		03/30/1970	A 11908		*
VERN R SONDERUP	PUMP	IR		06/22/1970	A 11900		*
NELLIE E FORBES	PUMP	IR		06/10/1968	A 11443		*
ALMA E RUSSELL	PUMP	IR		05/05/1967	A 11128		*
S: 1 T: 15 R: 7W NANCE							
JOSEPH W WHITNEY ET AL	PUMP	IR	.99	01/06/1954	A 5849		
FRED R & HELEN WHITNEY	PUMP	IR	.26	04/18/1956	A 8492		
DALE E LESIAK	PUMP	IR	2.16	03/14/1974	A 12994		
S: 6 T: 15 R: 6W NANCE							
FRANK W SANTIN	PUMP	IR	2.30	08/08/1940	A 3227		
S: 31 T: 16 R: 6W NANCE							
FRANCES M ZUROSKE TRUST	PUMP	IR		01/27/1966	A 10759		*

SURFACE WATER RIGHTS DATA
CLAIMS, APPLICATIONS, AND APPROPRIATIONS IN DOWNSTREAM ORDER
DIVISION NO. 2A

SOURCE LOCATION APPROPRIATOR	CARRIER GAGE	USE	GRANT IN CFS/AF	DATE OF PRIORITY	DOCKET/ APP. NUMBER	ANNOA.	FT. NT.
<u>LOUP RIVER</u>							
S: 31 T: 16 R: 6W NANCE							
MIKE UZENDOSKI SR	PUMP	IR	3.47	12/22/1956	A 9053		
MIKE UZENDOSKI SR	PUMP	IR		04/22/1975	A 13562		*
S: 29 T: 16 R: 6W NANCE							
LOUIE & VICTORIA ZIMMER	PUMP	IR		07/25/1977	A 15042		*
S: 21 T: 16 R: 6W NANCE							
JAY R & MARY A BROWN	PUMP	IR	.46	08/20/1956	A 8761		
MIKE & ROSE UZENDOSKI SR	PUMP	IR	.56	05/27/1955	A 7599		
S: 22 T: 16 R: 6W NANCE							
RICHARD L RUSSELL	PUMP	IR	1.84	01/17/1955	A 6997		
S: 23 T: 16 R: 6W NANCE							
LARRY BOARDMAN	PUMP	IR	4.58	02/27/1990	A 16933		K
S: 13 T: 16 R: 6W NANCE							
FREDERICK A KOZIOL	PUMP	IR	1.17	02/10/1976	A 14012		
<u>CEDAR RIVER</u>							
S: 5 T: 22 R: 13W GARFIELD							
VIRGIL L SWETT	PUMP	IR	.21	08/09/1954	A 6575		K
S: 22 T: 21 R: 12W WHEELER							
LEONARD VECH	PUMP	IR	1.01	03/18/1966	A 10807		K
S: 23 T: 21 R: 12W WHEELER							
JOHN R BERGGREN	PUMP	IR	.36	02/05/1968	A 11330		K
S: 31 T: 21 R: 11W WHEELER							
CAROLYN C ERICKSON	PUMP	IR	.20	01/02/1948	A 4164		K
S: 32 T: 21 R: 11W WHEELER							
CAROLYN C ERICKSON	PUMP	IR	.09	04/15/1981	A 15840		K
S: 33 T: 21 R: 11W WHEELER							
LLOYD BRINKMAN	PUMP	IR	1.08	09/16/1975	A 13810		
S: 1 T: 20 R: 11W GREELEY							
ROSS O & MARGARET L MOSIER	PUMP	IR	.48	08/02/1954	A 6552		K
DANIEL J GLASER	PUMP	IR	1.48	06/02/1970	A 11954		
<u>CLEAR CREEK</u>							
S: 25 T: 21 R: 11W WHEELER							
GAME AND PARKS COMMISSION	PIBEL LAKE	ST		06/16/1992	A 17199		*
S: 31 T: 21 R: 10W WHEELER							
LOUIS N GLASER	PUMP	IR	.99	06/07/1943	A 3616		
S: 6 T: 20 R: 10W GREELEY							
ROBERT E BERNT	PUMP	IR	.16	11/14/1947	A 4144		
S: 5 T: 20 R: 10W GREELEY							
MELVIN PRICKETT	PUMP	IR		03/28/1994	A 17361		*
<u>CEDAR RIVER</u>							
S: 6 T: 20 R: 10W GREELEY							
ROBERT E BERNT	PUMP	IR	.19	11/14/1947	A 4145		

SURFACE WATER RIGHTS DATA
CLAIMS, APPLICATIONS, AND APPROPRIATIONS IN DOWNSTREAM ORDER
DIVISION NO. 2A

SOURCE LOCATION APPROPRIATOR	CARRIER GAGE	USE	GRANT IN CFS/AF	DATE OF PRIORITY	DOCKET/ APP. NUMBER	ANNOA.	FT. NT.
<u>CEDAR RIVER</u>							
S: 18 T: 20 R: 10W GREELEY GEORGE STROMP	PUMP CEDAR RIVER NEAR SPALDING, NE	IR	.53	01/16/1957	A 9164		#K
S: 13 T: 20 R: 10W GREELEY IRENE C GLASER	PUMP	IR	1.23	06/03/1965	A 10641		K
S: 14 T: 20 R: 10W GREELEY IRENE C GLASER		IR	.25	06/03/1965	A 10641R	T-256	
S: 24 T: 20 R: 10W GREELEY LORETTA M MCGOWEN	PUMP	IR	.47	11/18/1968	A 11587		K
S: 19 T: 20 R: 9W GREELEY WILLIAM L & NANCY A DIESSNER	PUMP	IR	.12	06/28/1990	A 16997		
S: 29 T: 20 R: 9W GREELEY VILLAGE OF SPALDING	CEDAR VALLEY PLANT	PR	290.00	10/01/1890	D 1056		
S: 34 T: 20 R: 9W GREELEY LEWIS F BERGER	PUMP	IR	.15	09/22/1943	A 3654		K
S: 2 T: 19 R: 9W GREELEY VINCENT A LANGER	PUMP	IR	.90	11/17/1967	A 11278		K
S: 1 T: 19 R: 9W GREELEY LORETTA M MCGOWEN	PUMP	IR	1.32	07/24/1967	A 11210		
<u>FREEMAN CREEK</u>							
S: 12 T: 19 R: 9W GREELEY THEODORE & JOAN HOOKER	PUMP	IR	.30	08/05/1955	A 7869		
<u>CEDAR RIVER</u>							
S: 7 T: 19 R: 8W BOONE GROETEKE FARMS, INC	PUMP	IR	.84	10/26/1954	A 6795		K
S: 6 T: 19 R: 8W BOONE RICHARD MARTINSEN	PUMP	IR	.57	02/12/1957	A 9185		
<u>CEDAR RIVER TRIBUT</u>							
S: 7 T: 19 R: 8W BOONE GROETEKE FARMS, INC	GROETEKE RESERVOIR	ST	32.20AF	02/01/1973	A 12799		
<u>CEDAR RIVER</u>							
S: 8 T: 19 R: 8W BOONE WILLIAM S MARTINSEN	PUMP	IR	.31	07/06/1972	A 12680		
WILLIAM D PRIMROSE	PUMP	IR	.26	02/17/1947	A 4037		K
S: 23 T: 19 R: 8W BOONE DAVE DOBSON	PUMP	IR	.34	08/16/1944	A 3752		K
ROLAND O. DOBSON	PUMP	IR	.36	02/24/1937	A 2702	R P-253	K
DONALD L & BOZENA R DOPSLAUF	PUMP	IR	2.47	02/14/1934	A 2364		K
S: 25 T: 19 R: 8W BOONE LYDIA HAVLIK	PUMP	IR	.97	02/24/1937	A 2702		K
HAROLD C, GWEN & RICHARD J MILLER	PUMP	IR	.11	11/18/1943	A 3662	R P-267	K
S: 30 T: 19 R: 7W BOONE JAMES A MAHONEY	PUMP	IR	1.26	04/27/1962	A 10652		

SURFACE WATER RIGHTS DATA
CLAIMS, APPLICATIONS, AND APPROPRIATIONS IN DOWNSTREAM ORDER
DIVISION NO. 2A

SOURCE LOCATION APPROPRIATOR	CARRIER GAGE	USE	GRANT IN CFS/AF	DATE OF PRIORITY	DOCKET/ APP. NUMBER	ANNOA.	FT. NT.
<u>CEDAR RIVER</u>							
S: 30 T: 19 R: 7W BOONE							
JAMES A MAHONEY	PUMP	IR		12/10/1993	A 17338		*
J E MAHONEY	PUMP	IR	2.20	09/11/1992	A 17222		
S: 5 T: 18 R: 7W BOONE							
JOHN R & GENEVIEVE M KERN	PUMP	IR	.48	08/28/1955	A 7970		K
STEVEN C KAYTON	PUMP	IR	.26	07/21/1982	A 16131		K
BEN F & SAM M RUTTEN	PUMP	IR	.24	10/28/1939	A 2993		K
S: 9 T: 18 R: 7W BOONE							
MARY SCOTT DODD	PUMP	IR	.10	01/25/1938	A 2830	R P-249	K
ROBERT C KAYTON	PUMP	IR	.12	12/22/1954	A 6941		K
S: 10 T: 18 R: 7W BOONE							
ROBERT C KAYTON	PUMP	IR	.45	07/30/1954	A 6527		
ROBERT C KAYTON	PUMP	IR		12/09/1994	A 17424		*
ROBERT C KAYTON	PUMP	IR	.45	12/09/1994	A 17424	A-6527	D*
S: 15 T: 18 R: 7W BOONE							
FRANCIS & BERNADINE BATENHORST	PUMP	IR	.55	12/29/1937	A 2819		K
<u>CEDAR RIVER TRIB TO</u>							
S: 26 T: 18 R: 7W BOONE							
ALBERTA A MCBRIDE	PUMP	IR	1.39	08/21/1970	A 12864		K
<u>CEDAR RIVER</u>							
S: 26 T: 18 R: 7W OTOE							
WILLIAM R & DOROTHY E CHANNER	PUMP	IR		05/12/1994	A 17369		*
WILLIAM R & DOROTHY E CHANNER	PUMP	IR	.35	08/17/1940	A 3233		K
FERN TOMLINSON	PUMP	IR	.62	07/21/1954	A 6478		K
S: 35 T: 18 R: 7W NANCE							
CHARLES R CHANNER	PUMP	IR	.46	01/03/1949	A 4411		
MARK SCOTT	PUMP	IR	.37	01/05/1956	A 8301		K
S: 36 T: 18 R: 7W NANCE							
LOUIS D CASPER	PUMP	IR	.44	07/26/1954	A 6487		K
S: 35 T: 18 R: 7W NANCE							
MARK SCOTT	PUMP	IR	.14	02/15/1944	A 3686		K
RONALD D & KAREN N SCOTT	PUMP	IR	.49	02/07/1944	A 3682		
RONALD D & KAREN N SCOTT	PUMP	IR	.29	03/31/1947	A 4058		
S: 36 T: 18 R: 7W NANCE							
RONALD D & KAREN N SCOTT	PUMP	IR	1.06	01/14/1976	A 13939		
<u>CEDAR RIVER TRIB TO</u>							
S: 33 T: 18 R: 7W BOONE							
BOB SCHAFER	SCHAFER SYSTEM II	ST	42.00AF	01/24/1994	A 17347		
<u>CEDAR RIVER</u>							
S: 1 T: 17 R: 7W NANCE							
RONALD D SCOTT	PUMP	IR	.89	10/04/1938	A 2887		
RONALD D SCOTT	PUMP	IR	.11	03/29/1947	A 4055		
RONALD D SCOTT	PUMP	IR	.16	03/01/1950	A 4609		

SURFACE WATER RIGHTS DATA
CLAIMS, APPLICATIONS, AND APPROPRIATIONS IN DOWNSTREAM ORDER
DIVISION NO. 2A

SOURCE LOCATION APPROPRIATOR	CARRIER GAGE	USE	GRANT IN CFS/AF	DATE OF PRIORITY	DOCKET/ APP. NUMBER	ANNOA.	FT. NT.
<u>CEDAR RIVER</u>							
S: 1 T: 17 R: 7W NANCE							
RONALD D SCOTT	PUMP	IR	.73	08/01/1979	A 15535		K
RONALD D SCOTT	PUMP	IR	.19	07/31/1979	A 15534		K
S: 12 T: 17 R: 7W NANCE							
BELGRADE GRAIN COMPANY, INC	PUMP	IR	1.77	11/15/1962	A 10123		
GERALD N HALANDER ESTATE	PUMP	IR	.14	10/15/1956	A 8905		K
S: 13 T: 17 R: 7W NANCE							
HAROLD M VOSSBURGH ET AL	PUMP	IR	1.02	03/31/1947	A 4059		K
JAMES V WILLIAMS	PUMP	IR	1.60	11/19/1956	A 8986		K
S: 24 T: 17 R: 7W NANCE							
EDDIE & BONNIE F CROUSE JR	PUMP	IR	.46	02/24/1953	A 5182		
JOHN G & CAROLE OLSON	PUMP	IR	1.28	01/12/1955	A 6993		K
S: 19 T: 17 R: 6W NANCE							
MAX V SWANSON	PUMP	IR	.30	02/14/1948	A 4208		
MAX V SWANSON	PUMP	IR	.53	11/29/1993	A 17328		
ANNA M PEDERSEN	PUMP	IR	1.01	01/20/1967	A 11024		K
ANNA M PEDERSEN	PUMP	IR	.84	05/28/1968	A 11434		
JOHN E & GLENDA V NELSON	PUMP	IR	.59	09/11/1974	A 13198		
<u>ASH CREEK TRIB TO</u>							
S: 30 T: 18 R: 6W BOONE							
BEN MCKEEMAN	MCKEEMAN RESERVOIR	ST	134.80AF	09/05/1969	A 11793		
<u>CEDAR RIVER</u>							
S: 30 T: 17 R: 6W NANCE							
EDDIE & BONNIE F CROUSE JR	PUMP	IR	.39	07/20/1956	A 8681		
<u>TIMBER CREEK NORTH BRANCH TRIB TO</u>							
S: 33 T: 18 R: 6W BOONE							
WILLIAM A ROBINSON	ROBINSON RESERVOIR	ST	40.50AF	07/30/1946	A 3935		
<u>TIMBER CREEK TRIB TO</u>							
S: 17 T: 17 R: 7W NANCE							
RONALD D SCOTT	SCOTT RESERVOIR	ST	65.60AF	07/11/1979	A 15519		
<u>SCOTT RESERVOIR</u>							
S: 17 T: 17 R: 7W NANCE							
RONALD D SCOTT	PUMP	SO		08/24/1979	A 15585		
<u>TIMBER CREEK</u>							
S: 21 T: 17 R: 7W NANCE							
WERNER HELLBUSCH	PUMP	IR	.26	02/08/1951	A 4796		K
S: 22 T: 17 R: 7W NANCE							
HELEN FEHRS	PUMP	IR	2.17	05/17/1993	A 17286		
<u>TIMBER CREEK TRIB TO</u>							
S: 27 T: 17 R: 7W NANCE							
HELEN FEHRS	FEHRS RESERVOIR	ST		AF 12/05/1994	A 17422		*

SURFACE WATER RIGHTS DATA
CLAIMS, APPLICATIONS, AND APPROPRIATIONS IN DOWNSTREAM ORDER
DIVISION NO. 2A

SOURCE LOCATION APPROPRIATOR	CARRIER GAGE	USE	GRANT IN CFS/AF	DATE OF PRIORITY	DOCKET/ APP. NUMBER	ANNO. TA.	FT. NT.
TIMBER CREEK							
S: 25 T: 17 R: 7W NANCE BERTUS TWIESTMEYER ESTATE	PUMP	IR	.77	01/17/1962	A 10009		K
S: 30 T: 17 R: 6W NANCE EDDIE CROUSE JR	PUMP	IR	2.03	07/01/1969	A 11743		
S: 31 T: 17 R: 6W NANCE EDDIE & BONNIE F CROUSE JR	PUMP	IR	.57	05/09/1955	A 7452		K
CEDAR RIVER							
S: 30 T: 17 R: 6W NANCE FRENZEN ET AL	PUMP	IR	1.46	09/29/1931	A 2240		K
EDDIE & BONNIE F CROUSE JR	PUMP	IR	.34	07/20/1956	A 8682		
S: 31 T: 17 R: 6W NANCE ROBERT G TOPINKA ESTATE	PUMP	IR	.23	09/30/1939	A 2979		
ROBERT G TOPINKA ESTATE	PUMP	IR	.57	01/17/1955	A 6998		
ROBERT G TOPINKA ESTATE	PUMP	IR	.82	03/31/1956	A 8456		
S: 29 T: 17 R: 6W NANCE TERRY TWIESTMEYER	PUMP	IR	.90	09/01/1953	A 5528		
LEO ZYWIEC	PUMP	IR	1.23	04/07/1971	A 12200		
GERRY E MALANDER	PUMP	IR	1.37	04/15/1977	A 14904		
CLARENCE E & ANNITA B FRENZEN	PUMP	IR	.53	01/08/1940	A 3071		
CLARENCE E & ANNITA B FRENZEN	PUMP	IR	1.07	03/10/1989	A 16752		
CLARENCE E & ANNITA B FRENZEN	PUMP	IR	.53	03/10/1989	A 16752	A-3071	D
S: 32 T: 17 R: 6W NANCE C KURT RICHARDSON	PUMP	IR	2.44	08/25/1969	A 11784		
S: 33 T: 17 R: 6W NANCE LEO ZYWIEC	PUMP	IR	1.39	04/07/1971	A 12208		
CALVIN & PATRICIA GLOOR	PUMP	IR	.69	06/30/1977	A 15005		K
KENNETH O & COLLEEN DAVIS	PUMP	IR	.89	05/05/1967	A 11127		#
CALVIN & PATRICIA GLOOR	PUMP	IR	3.06	08/07/1956	A 8729		
S: 4 T: 16 R: 6W NANCE PAUL E SMITH	PUMP	IR	1.17	03/29/1966	A 10818		K
CALVIN & PATRICIA GLOOR	PUMP	IR	.57	06/30/1977	A 15004		K
PAUL E SMITH	PUMP	IR	.63	07/26/1963	A 10223		K
S: 3 T: 16 R: 6W NANCE RONALD L LESIAK	PUMP	IR	5.47	03/12/1971	A 12185		
S: 10 T: 16 R: 6E NANCE MARGARET & GERRY MALANDER	PUMP	IR	.30	07/12/1989	A 16844A		
S: 11 T: 16 R: 6W NANCE MARGARET T MALANDER	PUMP	IR	1.20	03/18/1971	A 12189		
MARGARET & GERRY MALANDER	PUMP	IR	.88	07/12/1989	A 16844B		
MICHAEL L GONSIOR	PUMP	IR	1.44	02/19/1975	A 13416		K
JOHN WONDERCHECK	PUMP	IR	1.03	01/12/1976	A 13930		
HARVEY R WHITED	PUMP	IR	2.34	10/24/1969	A 11816		K

SURFACE WATER RIGHTS DATA
CLAIMS, APPLICATIONS, AND APPROPRIATIONS IN DOWNSTREAM ORDER
DIVISION NO. 2A

SOURCE LOCATION APPROPRIATOR	CARRIER GAGE	USE	GRANT AMOUNT CFS/AF	DATE OF PRIORITY	DOCKET/ APP NUMBER	ANNOA.	F.T. NT.
<u>CEDAR RIVER</u>							
S: 12 T: 16 R: 6W NANCE BARR BROTHERS PARTNERSHIP FRANK W HELD	PUMP PUMP	IR IR	.39 .59	01/06/1966 08/24/1954	A 10747 A 6633		K
S: 7 T: 16 R: 5W NANCE SONDERUP BROTHERS TOMMY F & MARGIE SYSLO	PUMP PUMP	IR IR	3.04 .63	03/20/1970 07/21/1975	A 11893 A 13662		
<u>LOUP RIVER</u>							
S: 5 T: 16 R: 5W NANCE JOE DELANEY EMIL A DROZD ET AL	PUMP PUMP	IR IR	1.79 .91	04/01/1954 03/14/1956	A 6158 A 8418		
S: 4 T: 16 R: 5W NANCE SONDERUP BROTHERS JUDITH & WANDA SONDERUP SONDERUP BROTHERS NORBERT F WOZNY	PUMP PUMP PUMP PUMP PUMP	IR IR IR IR IR	1.13 1.89 1.56 4.57	05/08/1967 03/03/1982 05/08/1964 03/23/1977	A 11130 A 16073 A 10368 A 14843		K
S: 3 T: 16 R: 5W NANCE SONDERUP BROTHERS LEE SONDERUP SONDERUP BROTHERS	PUMP PUMP PUMP	IR IR IR	2.76 2.76 1.91	01/28/1954 03/14/1977 01/26/1959	A 5906 A 14800 A 9686	A-5906	D
S: 10 T: 16 R: 5W NANCE JOHN H DARLING JR	PUMP	IR	.57	11/01/1956	A 8949		
<u>PLUM CREEK, TRIB TO</u>							
S: 3 T: 18 R: 6W BOONE HANLY GOODWATER		GOODWATER RESERVOIR					
<u>PLUM CREEK</u>							
S: 19 T: 17 R: 5W NANCE AUGUST WETOVICK AUGUST WETOVICK	PUMP PUMP	IR IR	1.46 .80	01/06/1972 02/27/1981	A 12474 A 15775		
S: 29 T: 17 R: 5W NANCE ALLEN SMALL JOE H SMALL JOE H SMALL JOSEPH H & LINDA C SMALL	PUMP PUMP PUMP PUMP	IR IR IR IR	.57 .34 .76 .52	07/27/1987 07/27/1987 02/06/1991 03/20/1961	A 16577 A 16577 R P-487 A 17047 R P-488 A 9917		
S: 28 T: 17 R: 5W NANCE ALLEN SMALL	PUMP	IR	.76	02/28/1975	A 13448		
<u>LOUP RIVER</u>							
S: 36 T: 17 R: 5W NANCE ADELBERT E ZAREK	PUMP	IR	1.39	07/22/1983	A 16216		
S: 1 T: 16 R: 5W NANCE EDDIE T ZIEMBA	PUMP	IR	1.31	07/26/1956	A 8689		#
S: 6 T: 16 R: 4W NANCE LOUP RIVER PUBLIC POWER DISTRICT		LOUP RIVER POWER CANAL NEAR GENOA, NE COLUMBUS-GENOA POWER CANAL	PR 3500.00	09/15/1932	A 2287		T

SURFACE WATER RIGHTS DATA
CLAIMS, APPLICATIONS, AND APPROPRIATIONS IN DOWNSTREAM ORDER
DIVISION NO. 2A

SOURCE LOCATION APPROPRIATOR	CARRIER GAGE	USE	GRANT IN CFS/AF	DATE OF PRIORITY	DOCKET/ APP. NUMBER	ANNOA. FT. NT.
<u>LOUP RIVER</u>						
S: 6 T: 16 R: 4W NANCE LOUP RIVER PUBLIC POWER DISTRICT	COLUMBUS-GENOA CANAL	POWER RD		04/04/1936	A 2573	A-2287
EUGENE & MARK DONOGHUE	COLUMBUS-GENOA CANAL	IR	.99	10/14/1955	A 8224	
FERDINAND LIEBIG	COLUMBUS-GENOA CANAL	IR	.71	11/01/1955	A 8241	
DANIEL G & MARCEL LIEBIG	COLUMBUS-GENOA CANAL	IR	2.22	11/01/1955	A 8242	
HELEN ENGEL	COLUMBUS-GENOA CANAL	IR	.34	12/06/1955	A 8275	
DONALD & KATHERINE RODEHORST	COLUMBUS-GENOA CANAL	IR	1.31	01/31/1956	A 8339	
WILA V LOSEKE	COLUMBUS-GENOA CANAL	IR	1.14	03/12/1956	A 8416	
H H & M LAND & CATTLE CO	COLUMBUS-GENOA CANAL	IR	.74	04/16/1956	A 8483	
H H & M LAND & CATTLE CO	COLUMBUS-GENOA CANAL	IR	2.54	04/16/1956	A 8484	
ELIZABETH M CUBA	COLUMBUS-GENOA CANAL	IR	.57	04/16/1956	A 8485	
KENT & BURKE COMPANY	COLUMBUS-GENOA CANAL	IR	.71	04/16/1956	A 8486	
RICHARD REINS	COLUMBUS-GENOA CANAL	IR	.95	04/25/1956	A 8511	
DAVID W SPRUNK ETAL	COLUMBUS-GENOA CANAL	IR	2.04	05/04/1956	A 8536	
RICHARD REINS	COLUMBUS-GENOA CANAL	IR	.38	06/15/1956	A 8616	
ALFRED M & MARIAN M GOSSMAN	COLUMBUS-GENOA CANAL	IR	.23	06/22/1956	A 8642	
A W LAMB ET AL	COLUMBUS-GENOA CANAL	IR	5.63	08/30/1956	A 8789	K
H H & M LAND & CATTLE CO	COLUMBUS-GENOA CANAL	IR	1.32	10/01/1956	A 8873	
C DAVID ELM	COLUMBUS-GENOA CANAL	IR	.96	12/19/1956	A 9047	
WILLIAM R SMOOTS	COLUMBUS-GENOA CANAL	IR	1.17	01/25/1957	A 9148	
KENT & BURKE COMPANY	COLUMBUS-GENOA CANAL	IR	.54	03/01/1957	A 9275	
LEROY SPRUNK	COLUMBUS-GENOA CANAL	IR	1.95	01/05/1959	A 9677	
CHESTER HANSEN	COLUMBUS-GENOA CANAL	IR	1.03	12/05/1963	A 10264	
DAVID W SPRUNK ETAL	COLUMBUS-GENOA CANAL	IR	1.22	03/25/1964	A 10333	
COEDEKEN FARMS, INC	COLUMBUS-GENOA CANAL	IR	2.03	04/06/1965	A 10608	
LEROY RINEHOLD & ALICE RUPP	COLUMBUS-GENOA CANAL	IR	1.57	04/12/1965	A 10613	
DANIEL L SPRUNK	COLUMBUS-GENOA CANAL	IR	.98	07/07/1965	A 10653	
HERMAN H SCHUMACHER	COLUMBUS-GENOA CANAL	IR	1.63	02/27/1967	A 11051	
LEROY, RINEHOLD & ALICE RUPP	COLUMBUS-GENOA CANAL	IR	.97	03/10/1967	A 11068	
SAMSON, INC	COLUMBUS-GENOA CANAL	IR	2.86	12/18/1967	A 11293	
CLARENCE WESTMEYER	COLUMBUS-GENOA CANAL	IR	.51	03/28/1969	A 11680	
SAM DRINNIN SR	COLUMBUS-GENOA CANAL	IR	2.33	03/02/1970	A 11880	
C DAVID ELM	COLUMBUS-GENOA CANAL	IR	1.62	05/10/1971	A 12250	
LEROY SPRUNK	COLUMBUS-GENOA CANAL	IR	1.67	10/20/1971	A 12405	
FRANCIS SHANLE	COLUMBUS-GENOA CANAL	IR	.57	05/30/1972	A 12646	
ALICE C SPRUNK	COLUMBUS-GENOA CANAL	IR	1.04	06/07/1974	A 13045	
ALFRED GOSSMAN	COLUMBUS-GENOA CANAL	IR	1.44	01/13/1975	A 13354	
C DAVID ELM	COLUMBUS-GENOA CANAL	IR	2.02	01/21/1975	A 13365	
WALLACE & DOROTHY BERCHTOLD	COLUMBUS-GENOA CANAL	IR	.43	03/17/1975	A 13476	
HILLCREST ACRES, INC	COLUMBUS-GENOA CANAL	IR	1.03	03/28/1975	A 13505	
HANNAH M TEMPLIN	COLUMBUS-GENOA CANAL	IR	1.77	06/18/1975	A 13625	
MICHAEL R & VIRGINIA F MIELAK	COLUMBUS-GENOA CANAL	IR	.61	09/04/1975	A 13792	

SURFACE WATER RIGHTS DATA
CLAIMS, APPLICATIONS, AND APPROPRIATIONS IN DOWNSTREAM ORDER
DIVISION NO. 2A

SOURCE LOCATION APPROPRIATOR	CARRIER GAGE	USE	GRANT IN CFS/AF	DATE OF PRIORITY	DOCKET/ APP. NUMBER	ANNOA.	FT. NT.
LOUP RIVER							
S: 6 T: 16 R: 4W NANCE							
HENRY R CLAUSEN	COLUMBUS-GENOA CANAL	IR	.80	02/09/1976	A 14082		
WALLACE & DOROTHY BERCHTOLD	COLUMBUS-GENOA CANAL	IR	1.11	02/09/1976	A 14083		
MARTIN WENNEKAMP	COLUMBUS-GENOA CANAL	IR	1.45	12/08/1976	A 14582		
ROBERT S ENGEL	COLUMBUS-GENOA CANAL	IR	1.68	01/03/1977	A 14623		
WETGEN & MEYER	COLUMBUS-GENOA CANAL	IR	1.48	01/21/1977	A 14651		
GOEDEKEN FARMS, INC	COLUMBUS-GENOA CANAL	IR	.81	02/14/1977	A 14706		
FRANCIS J SHANLE	COLUMBUS-GENOA CANAL	IR	1.71	02/14/1977	A 14712		
MARTIN MOHR	COLUMBUS-GENOA CANAL	IR	.02	08/07/1978	A 15311		
KIUNTKE & KIUNTKE FARM	COLUMBUS-GENOA CANAL	IR	1.00	10/26/1978	A 15357		
W O JACOBSEN	COLUMBUS-GENOA CANAL	IR	.43	04/27/1979	A 15469		K
EMIL DROZD	COLUMBUS-GENOA CANAL	IR	1.13	08/11/1980	A 15705		K
CARL JOHANNES	COLUMBUS-GENOA CANAL	IR	1.03	06/25/1981	A 15903		
MICHAEL R ENGEL	COLUMBUS-GENOA CANAL	IR	.80	11/08/1983	A 16252		
HILLCREST ACRES, INC	COLUMBUS-GENOA CANAL	IR	.16	07/31/1984	A 16317		
S: 30 T: 18 R: 1W PLATTE							
NICHOLAS VERGOTTI	COLUMBUS-GENOA CANAL	IR		09/18/1985	A 16447	A-2787	D
S: 6 T: 16 R: 4W NANCE							
TOM SPRUNK	COLUMBUS-GENOA CANAL	IR	1.57	01/15/1988	A 16615		K
KATHERINE & LORENZ RODEHORST	COLUMBUS-GENOA CANAL	IR	.59	07/17/1989	A 16947		
EVELYN GLEESOM	COLUMBUS-GENOA CANAL	IR	.56	01/23/1990	A 16915		
CARROLL J JAIXEN	COLUMBUS-GENOA CANAL	IR	1.07	03/20/1990	A 16947		K#
S: 23 T: 17 R: 1E NANCE							
ROY REINKE	PUMP	IR	1.07	04/05/1993	A 17262		
BEAVER CREEK, TRIB. TO							
S: 1 T: 22 R: 9W WHEELER							
HERB JENNINGS	JENNINGS RESERVOIR	ST	33.50AF	06/30/1970	A 11985		
BEAVER CREEK							
S: 23 T: 22 R: 8W BOONE							
M JUDD WAGNER	PUMP	IR	.40	01/13/1977	A 14625		K
S: 24 T: 22 R: 7W BOONE							
ROB LEE ROBINSON	PUMP	IR	3.58	03/15/1966	A 10802		K
S: 31 T: 22 R: 7W BOONE							
FREDERICK H TIEDE	PUMP	IR	.87	03/28/1975	A 13507		
S: 32 T: 22 R: 7W BOONE							
DAVID L SCHRAD	PUMP	IR	1.93	02/17/1976	A 14031		
S: 33 T: 22 R: 7W BOONE							
DOUGLAS E KOCH	PUMP	IR	1.20	06/02/1988	A 16654		
RONALD D COAKES	PUMP	IR	1.90	04/02/1964	A 10341		
GERALD L MESCHER	PUMP	IR	1.19	02/19/1980	A 15621		
S: 3 T: 21 R: 7W BOONE							
ROBERT J HEYING	PUMP	IR	.52	05/23/1956	A 8580		

See "Use" definitions and footnotes on pages 141 and 142

SURFACE WATER RIGHTS DATA
CLAIMS, APPLICATIONS, AND APPROPRIATIONS IN DOWNSTREAM ORDER
DIVISION NO. 2A

Report of the

SOURCE LOCATION APPROPRIATOR	CARRIER GAGE	USE	GRANT IN CFS/AF	DATE OF PRIORITY	DOCKET/ APP. NUMBER	ANNOTA.	FT. NT.
<u>BEAVER CREEK</u>							
S: 3 T: 21 R: 7W BOONE							
IGNATIUS SEIER	PUMP	IR	.46	07/01/1959	A 9738		
IGNATIUS SEIER	PUMP	IR	.27	03/26/1937	A 2722		
S: 10 T: 21 R: 7W BOONE							
FRED C SPIEKER	PUMP	IR	.28	03/10/1969	A 11663		K
FRED C SPIEKER	PUMP	IR	.50	12/01/1936	A 2665		
BENTLEY & ILLIAN	PUMP	IR	.35	09/21/1939	A 2969		
BENTLEY & ILLIAN	PUMP	IR	.04	04/18/1940	A 3140		
ROSEMARY SEIER	PUMP	IR	.52	03/24/1938	A 2856		
S: 14 T: 21 R: 7W BOONE							
GRANT OLSON	PUMP	IR	2.67	04/29/1955	A 7420		
LAWRENCE LUETTEL	PUMP	IR	.88	03/18/1965	A 10573		
LAWRENCE LUETTEL	PUMP	IR	1.44	06/12/1967	A 11165		
S: 23 T: 21 R: 7W BOONE							
ROBERT P ZOUCHA	PUMP	IR	2.40	06/30/1970	A 11983		
DARREL CARLSON	PUMP	IR	1.90	01/22/1959	A 9684		
S: 26 T: 21 R: 7W BOONE							
MERLIN WEBER SR	PUMP	IR	1.35	03/28/1966	A 10810		#
	BEAVER CREEK AT LORETTO, NE						
	PUMP	IR		11/04/1994	A 17416		*
OTTO JENNY							
S: 25 T: 21 R: 7W BOONE							
DARREL CARLSON	PUMP	IR	.85	08/20/1979	A 15564		
S: 26 T: 21 R: 7W BOONE							
MERLIN L WEBER JR	PUMP	IR	.83	02/22/1980	A 15623		
S: 35 T: 21 R: 7W BOONE							
ROY E SALLACH	PUMP	IR	.69	02/01/1945	A 3805		
ROY E SALLACH	PUMP	IR	.34	01/23/1956	A 8325		
MERLIN L WEBER JR	PUMP	IR	1.10	03/19/1973	A 12835		
S: 36 T: 21 R: 7W BOONE							
SCOTT SALLACH	PUMP	IR	.69	05/02/1955	A 7430		
SCOTT SALLACH	PUMP	IR	2.18	02/22/1980	A 15624		
S: 1 T: 20 R: 7W BOONE							
FREDERICK BARNHARD	PUMP	IR	1.14	10/08/1956	A 8888		
LAWRENCE STUHR	PUMP	IR	.71	09/01/1937	A 2779		
LAWRENCE STUHR	PUMP	IR	1.42	05/16/1957	A 9508	A-2779	D
LAWRENCE STUHR	PUMP	IR	.21	05/16/1957	A 9508		
LAWRENCE STUHR	PUMP	IR	3.10	05/16/1957	A 9499		
DONALD FORNEY	PUMP	IR	.39	04/29/1955	A 7421		
<u>DRY CREEK TRIBUTARY</u>							
S: 15 T: 20 R: 7W BOONE							
WALTER KOINZAN	KOINZAN RESERVOIR	ST	51.10AF	06/10/1970	A 11965		

SURFACE WATER RIGHTS DATA
CLAIMS, APPLICATIONS, AND APPROPRIATIONS IN DOWNSTREAM ORDER
DIVISION NO. 2A

SOURCE LOCATION APPROPRIATOR	CARRIER GAGE	USE	GRANT LN CFS/AF	DATE OF PRIORITY	DOCKET/ APP NUMBER	ANNOA.	FT. WT.
BEAVER CREEK							
S: 7 T: 20 R: 6W BOONE							
CITY OF ALBION	PUMP	IR	.96	06/11/1981	A 15891		
ALBION NATIONAL BANK	PUMP	IR	.74	10/09/1956	A 8891	K	
VIRGIL E & DORIS V BRENGELMAN	PUMP	IR	.90	11/06/1956	A 8955		
RAYMOND E GRAY	PUMP	IR	.87	12/20/1943	A 3665		
S: 17 T: 28 R: 6W BOONE							
GENE M & DOROTHY J ATWOOD	PUMP	IR	.55	04/19/1955	A 7316		
GENE M & DOROTHY J ATWOOD	PUMP	IR	.55	04/19/1955	A 7316		
GENE M & DOROTHY J ATWOOD	PUMP	IR	.77	07/11/1958	A 9634	K	
GENE M & DOROTHY J ATWOOD	PUMP	IR	.77	07/11/1958	A 9634	K	
BEAVER CREEK TRIB TO							
S: 20 T: 20 R: 6W BOONE							
WARREN A HUTCHINSON	PUMP	IR	.46	05/10/1976	A 14215		
BEAVER CREEK							
S: 16 T: 20 R: 6W BOONE							
TOM, STEVEN & JILL JOHNSON	PUMP	IR	.30	02/11/1949	A 4433		
WOLF FARM & RANCH, INC & KLASSEN	PUMP	IR	1.19	07/31/1974	A 13117		
S: 15 T: 20 R: 6W BOONE							
JAMES M WOLF	PUMP	IR	.32	03/24/1955	A 7255	K	
BEAVER CREEK TRIB TO							
S: 20 T: 20 R: 6W BOONE							
HARLAN B KOHTZ	KOHTZ-CITY OF ALBION RES. ST		37.38AF	12/13/1967	A 11286		
BEAVER CREEK							
S: 26 T: 20 R: 6W BOONE							
FLORIAN, CLARICE & LAVERN LUETTEL	PUMP	IR	.09	09/13/1943	A 3649	K	
S: 25 T: 20 R: 6W BOONE							
LOREN S GOODWATER	PUMP	IR	.17	04/16/1955	A 7311	K	
LOREN S GOODWATER	PUMP	IR	.21	02/04/1957	A 9164	K	
S: 8 T: 19 R: 5W BOONE							
NELLIE M GILLESPIE	PUMP	IR	.24	03/15/1938	A 2846	K	
S: 17 T: 19 R: 5W BOONE							
IOLA L STAACK	PUMP	IR	.97	07/14/1961	A 9951		
S: 21 T: 19 R: 5W BOONE							
DAVID L ZUROVSKI	PUMP	IR	.38	05/12/1955	A 7464	K	
BEAVER CREEK TRIB TO							
S: 4 T: 19 R: 5W BOONE							
NETTIE CHOAT	CHDAT RESERVOIR	ST	36.00AF	12/09/1949	A 4546		
BEAVER CREEK							
S: 21 T: 19 R: 5W BOONE							
HOWARD E FONDA	PUMP	IR	.39	08/30/1947	A 4103		
NICK FONDA	PUMP	IR	.07	03/23/1957	A 9397	K	
MILDRED M JASA	PUMP	IR	.66	02/07/1944	A 3681		

SURFACE WATER RIGHTS DATA
CLAIMS, APPLICATIONS, AND APPROPRIATIONS IN DOWNSTREAM ORDER
DIVISION NO. 2A

SOURCE LOCATION APPROPRIATOR	CARRIER GAGE	USE	GRANT IN CFS/AF	DATE OF PRIORITY	DOCKET/ APP. NUMBER	ANNOTA.	FT. NT.
<u>BEAVER CREEK</u> S: 27 T: 19 R: 5W BOONE THOMAS E LARSON	PUMP	IR	.39	03/08/1938	A 2843		
<u>BEAVER CREEK TRIB. TO</u> S: 20 T: 19 R: 5W BOONE DUANE L CHOAT	PUMP	IR	.77	03/22/1977	A 14838		
LAURENCE BRYAN	PUMP	IR	.91	09/13/1976	A 14459		
<u>BEAVER CREEK</u> S: 27 T: 19 R: 5W BOONE GAME AND PARKS COMMISSION	BEAVER BEND RESERVOIR	ST	10.00AF	08/26/1968	A 11550		
S: 2 T: 18 R: 5W BOONE JERRY CARTER	PUMP	IR	1.04	10/19/1956	A 8921		
JERRY CARTER	PUMP	IR	.14	18/19/1956	A 8918		K
S: 1 T: 18 R: 5W BOONE ROBERTS & SONS, INC	PUMP	IR	.32	01/25/1954	A 5892		K
S: 12 T: 18 R: 5W BOONE ROBERTS & SONS, INC	PUMP	IR	.17	09/26/1956	A 8860		K
<u>BOGUS CREEK TRIB. TO</u> S: 15 T: 18 R: 5W BOONE ROBERTS BROTHERS	ROBERTS RESERVOIR	ST	49.80AF	10/16/1968	A 11571		
<u>BEAVER CREEK</u> S: 17 T: 18 R: 4W PLATTE FLOYD ELLIS FARM CORP	PUMP	IR	.29	07/10/1980	A 15679		K
S: 20 T: 18 R: 4W NANCE ROGER L & DEBRA E OLSON	PUMP	IR	1.48	03/26/1956	A 8449		
<u>BEAVER CREEK TRIB. TO</u> S: 16 T: 18 R: 4W PLATTE PLATTE COUNTY	DAVID KORUS RESERVOIR	ST	33.00AF	08/11/1980	A 15703		
<u>BEAVER CREEK</u> S: 32 T: 18 R: 4W NANCE ALFRED & JOAN HOMOLKA	PUMP	IR	1.93	01/20/1971	A 12144		
S: 33 T: 18 R: 4W NANCE JAMES L MAHONEY	PUMP	IR	.89	02/06/1976	A 13997		
S: 4 T: 17 R: 4W NANCE CEDAR LAWN FARMS	PUMP	IR	1.13	01/21/1963	A 10142		
S: 3 T: 17 R: 4W NANCE JOE SWANTK	PUMP	IR	.52	09/01/1992	A 17228A		
JOE SWANTK	PUMP	IR	.57	09/01/1992	A 17228B		
JOE SWANTK	PUMP	IR	.42	09/01/1992	A 17228C		
ROY M CLINE	PUMP	IR	1.51	04/21/1965	A 16619		
S: 10 T: 17 R: 4W NANCE EDWARD A & MIRIAM E JOHNSON	PUMP	IR	1.11	10/18/1956	A 8911		K
DONALD E & ALYCE FISHER	PUMP	IR	.99	07/08/1933	A 2329		

SURFACE WATER RIGHTS DATA
CLAIMS, APPLICATIONS, AND APPROPRIATIONS IN DOWNSTREAM ORDER
DIVISION NO. 2A

SOURCE LOCATION APPROPRIATOR	CARRIER GAGE	USE	GRANT 1W CFS/AF	DATE OF PRIORITY	DOCKET/ APP NUMBER	ANNOA.	FT. NT.
<u>BEAVER CREEK</u>							
S: 15 T: 17 R: 4W NANCE LOTTIE E LINNERSON	PUMP	IR	.14	02/08/1938	A 2835		K
S: 14 T: 17 R: 4W NANCE MAHONEY'S INC	PUMP	IR	.19	10/21/1936	A 2647		
RICHARD S & DELORIS M BATTLES	PUMP	IR	.69	10/27/1938	A 2893		
S: 15 T: 17 R: 4W NANCE GEORGE A AND ERMA J UMBARGER	PUMP	IR	.43	01/07/1955	A 6985		K
S: 22 T: 17 R: 4W NANCE OSBORNE-WRIGHT COMPANY	PUMP	IR	1.29	11/20/1953	A 5736		
S: 23 T: 17 R: 4W NANCE RICHARD S & DELORIS M BATTLES	PUMP	IR	.11	10/18/1956	A 8910		K
S: 14 T: 17 R: 4W NANCE JOSEPH H & JANET C SWANTEK CARL J SCHRODER, JR	PUMP WINDMILL PROJECT BEAVER CREEK AT GENOA, NE	IR IR	.29 .01	06/05/1962 03/31/1896	A 10073 A 277		K#
S: 24 T: 17 R: 4W NANCE KENT & BURKE COMPANY	PUMP	IR	1.00	08/21/1956	A 8764		
KENT & BURKE COMPANY	GENOA RANCH CANAL	IR	.29	12/06/1937	A 2812		
NORBERT FOLTZ	PUMP	IR	.76	02/14/1992	A 17142		
<u>LOUP RIVER</u>							
S: 15 T: 17 R: 3W PLATTE WILTON & MARY GLASER	PUMP	IR	.66	01/17/1972	A 12483		
<u>LOOKING GLASS CREEK</u>							
S: 32 T: 18 R: 3W PLATTE DALE L & SHARON K TERNUS	PUMP	IR	.79	02/19/1957	A 9225		K
S: 5 T: 17 R: 3W PLATTE CHRISTMAN & CHRISTMAN	PUMP	IR	.94	07/26/1941	A 3472		
S: 8 T: 17 R: 3W PLATTE C DAVID ELM	PUMP	IR	.54	09/19/1955	A 8133		
ELDON V NELSON	PUMP	IR	1.20	10/26/1956	A 8935		
GLADYS H PIERSON	PUMP	IR	.26	08/25/1955	A 8031		K
S: 17 T: 17 R: 3W PLATTE MARK & JOE C RAMAEKER	PUMP	IR	.96	02/19/1951	A 4802		
CHESTER HANSEN	PUMP	IR	.86	12/29/1956	A 9068		
S: 2 T: 17 R: 3W PLATTE JACOB DITTER JR	PUMP	IR	.14	08/06/1956	A 8727		K
<u>LOST CREEK</u>							
S: 27 T: 10 R: 2W PLATTE RICHARD REINS	PUMP	IR	.53	09/09/1954	A 6684		K
<u>OGONCE DRAIN</u>							
S: 5 T: 17 R: 2W PLATTE RONALD C ANDERSON NORTH BANK FARMS	PUMP PUMP	IR IR	1.77 .27	07/13/1954 03/08/1945	A 6421 A 3813		K

See "Use" definitions and footnotes on pages 141 and 142

SURFACE WATER RIGHTS DATA
CLAIMS, APPLICATIONS, AND APPROPRIATIONS IN DOWNSTREAM ORDER
DIVISION NO. 2A

SOURCE LOCATION APPROPRIATOR	CARRIER GAGE	USE	GRANT IN CFS/AF	DATE OF PRIORITY	DOCKET/ APP. NUMBER	ANNOA. NT.	FT. NT.
<u>BARNUM CREEK</u>							
S: 31 T: 17 R: 1E PLATTE CAMP PAWNEE BOARD OF DIRECTORS	CAMP PAWNEE LAKE	ST	22.80AF	11/16/1981	A 16021		
S: 32 T: 17 R: 1E PLATTE MATTHEW P FORAL	PUMP	IR	1.08	10/10/1941	A 3517		
<u>PLATTE RIVER</u>							
S: 35 T: 17 R: 1E PLATTE GAME AND PARKS COMMISSION	END OF REACH	IF		11/30/1993	A 17329A		*
GAME AND PARKS COMMISSION	END OF REACH	IF		11/30/1993	A 17329B		*
GAME AND PARKS COMMISSION	END OF REACH	IF		11/30/1993	A 17329C		*
GAME AND PARKS COMMISSION	START OF REACH	IF		11/30/1993	A 17330A		*
GAME AND PARKS COMMISSION	START OF REACH	IF		11/30/1993	A 17330B		*
GAME AND PARKS COMMISSION	START OF REACH	IF		11/30/1993	A 17330C		*
<u>CLEAR CREEK TRIB. TO</u>							
S: 2 T: 14 R: 4W POLK CENTRAL PLATTE NRD	CARLSON RESERVOIR	ST	76.60AF	08/12/1981	A 15965		
S: 24 T: 14 R: 4W POLK WALTER W BERCK	BERCK RESERVOIR	ST	30.78AF	06/20/1962	A 10082		
<u>BERCK RESERVOIR</u>							
S: 24 T: 14 R: 4W POLK WALTER W BERCK	PUMP	SO		12/23/1971	A 12468		
<u>CLEAR CREEK TRIB. TO</u>							
S: 18 T: 14 R: 3W POLK PHILIP KACZOR	KACZOR RESERVOIR	ST	151.51AF	05/27/1964	A 10374		
S: 12 T: 14 R: 4W POLK MARJORIE J PETERSON	PETERSON RESERVOIR	ST	42.60AF	05/31/1974	A 13040		
S: 6 T: 14 R: 3W POLK CENTRAL PLATTE NRD	CLEAR CREEK RESERVOIR	ST	140.80AF	05/07/1979	A 15475		
S: 35 T: 15 R: 3W POLK CENTRAL PLATTE NRD	MONSON RESERVOIR	ST	30.50AF	05/07/1979	A 15473		
S: 26 T: 15 R: 3W POLK MARK J WYMAN	PUMP	IR	.31	03/23/1972	A 12560		
S: 25 T: 15 R: 3W POLK CENTRAL PLATTE NRD	BURRITT RESERVOIR	ST	22.10AF	05/07/1979	A 15474		
S: 31 T: 15 R: 2W POLK CENTRAL PLATTE NRD	METTINK RESERVOIR	ST	19.70AF	08/01/1977	A 15059		
S: 30 T: 15 R: 2W POLK CENTRAL PLATTE NRD	WYMAN RESERVOIR	ST	76.00AF	05/16/1980	A 15648		
S: 22 T: 15 R: 2W POLK CENTRAL PLATTE NRD	RICHARDS-JOHANSON RES.	ST	4.40AF	02/13/1985	A 16354		
<u>CLEAR CREEK</u>							
S: 21 T: 16 R: 1W POLK LAURA HOUSER	HEGI RESERVOIR	ST	1.55AF	05/29/1942	A 3571		

SURFACE WATER RIGHTS DATA
CLAIMS, APPLICATIONS, AND APPROPRIATIONS IN DOWNSTREAM ORDER
DIVISION NO. 2A

SOURCE LOCATION APPROPRIATOR	CARRIER GAGE	USE	GRANT IN CFS/AF	DATE OF PRIORITY	DOCKET/ APP NUMBER	ANNOA. FT. NT.
<u>CLEAR CREEK, TRIB. TO</u> S: 16 T: 15 R: 1W POLK CENTRAL PLATTE NRD		LONE STAR RESERVOIR	ST	52.40AF 05/16/1980	A 15649	
S: 10 T: 15 R: 1W POLK CENTRAL PLATTE NRD		BENDA-NEKL RESERVOIR	ST	6.80AF 02/13/1985	A 16355	
S: 11 T: 15 R: 1W POLK CENTRAL PLATTE NRD		WALLACE BENDA RESERVOIR	ST	3.40AF 02/13/1985	A 16356	
S: 12 T: 15 R: 1W POLK CENTRAL PLATTE NRD		MICEK RESERVOIR-WEST	ST	7.50AF 08/12/1981	A 15966	
CENTRAL PLATTE NRD		MICEK RESERVOIR-EAST	ST	4.70AF 08/12/1981	A 15967	
<u>CLEAR CREEK</u> S: 7 T: 16 R: 1E BUTLER H P BEHLEN		BEHLEN RESERVOIR	ST	2.48AF 10/09/1964	A 10452	
<u>BEHLEN RESERVOIR</u> S: 7 T: 16 R: 1E BUTLER H P BEHLEN		PUMP	SO	10/09/1964	A 10453	
<u>CLEAR CREEK</u> S: 5 T: 16 R: 1E BUTLER HELEN NICKOLITE		PUMP	IR	.09 07/29/1969	A 11754	K
<u>CLEAR CREEK, TRIB. TO</u> S: 32 T: 16 R: 1E BUTLER LOWER PLATTE NORTH NRD		BELLWOOD RESERVOIR 3-A	ST	56.30AF 02/23/1965	A 10542	
<u>WILSON CREEK, TRIB. TO</u> S: 8 T: 15 R: 1E BUTLER ALVIN G GRUENEWALD		GRUENEWALD RESERVOIR	ST	60.50AF 03/22/1973	A 12837	
<u>WILSON CREEK</u> S: 3 T: 15 R: 1E BUTLER LOWER PLATTE NORTH NRD		BELLWOOD RESERVOIR 3-B	ST	87.30AF 03/19/1973	A 12834	
<u>WILSON CREEK, TRIB. TO</u> S: 33 T: 16 R: 1E BUTLER LOWER PLATTE NORTH NRD		BELLWOOD RESERVOIR 3-C	ST	29.00AF 11/05/1965	A 10712	
<u>WILSON CREEK</u> S: 11 T: 16 R: 1E BUTLER KENNETH C KRAFKA		PUMP	IR	1.19 06/09/1976	A 14265	
<u>CLEAR CREEK</u> S: 7 T: 16 R: 2E BUTLER SADIE B WALDEN		PUMP	IR	1.20 04/11/1972	A 12584	
<u>ELM CREEK</u> S: 36 T: 16 R: 1E BUTLER LOWER PLATTE NORTH NRD		BELLWOOD RESERVOIR 2C	ST	391.50AF 07/22/1991	A 17094	
<u>CLEAR CREEK</u> S: 7 T: 16 R: 2E BUTLER GEORGE ROMSHEK		PUMP	IR	2.39 11/12/1970	A 12112	

SURFACE WATER RIGHTS DATA
CLAIMS, APPLICATIONS, AND APPROPRIATIONS IN DOWNSTREAM ORDER
DIVISION NO. 2A

SOURCE LOCATION APPROPRIATOR	CARRIER GAGE	USE	GRANT IN CFS/AF	DATE OF PRIORITY	DOCKET/ APP. NUMBER	ANNOA.	FT. NT.
<u>CLEAR CREEK</u> S: 8 T: 16 R: 2E BUTLER RALPH ROMSHEK	PUMP	IR	1.36	01/21/1957	A 9116		
<u>PLATTE RIVER TRIB. TO</u> S: 8 T: 16 R: 2E BUTLER RALPH ROMSHEK	PUMP	IR	1.32	03/11/1971	A 12183		
S: 4 T: 16 R: 2E BUTLER WILLIAM M O'CALLAGHAN	PUMP	IR	.42	03/15/1977	A 14804		
S: 32 T: 16 R: 2E BUTLER LOWER PLATTE NORTH MRD	BELLWOOD RESERVOIR 6-F	ST	35.30AF	04/22/1969	A 11691		
S: 6 T: 15 R: 2E BUTLER LOWER PLATTE NORTH MRD	BELLWOOD RESERVOIR 6-E	ST	22.20AF	07/23/1968	A 11506		
LOWER PLATTE NORTH MRD	BELLWOOD RESERVOIR 6-G	ST	17.10AF	06/06/1977	A 14968		
<u>DEER CREEK</u> S: 12 T: 15 R: 2E BUTLER BETTY WELLMAN	BETTY BIRKEL RES. NO. 2	ST	14.40AF	08/20/1975	A 13748		
S: 11 T: 15 R: 2E BUTLER BETTY WELLMAN	PUMP	IR	1.03	06/15/1976	A 14271		
PETER BIRKEL	PUMP	IR	2.99	07/28/1975	A 13687		
PETER BIRKEL	PETER BIRKEL RES. NO. 1	ST	14.50AF	08/20/1975	A 13749		
PETER BIRKEL	PETER BIRKEL RES. NO. 1	SS	15.80AF	04/08/1976	A 14168	A-13749	A
PETER BIRKEL	PETER BIRKEL RES. NO. 1	SS	40.00AF	05/19/1978	A 15261	A-13749	A
PETER BIRKEL	PETER BIRKEL RES. NO. 1	SS	70.30AF	11/08/1979	A 15599	A-13749	O
<u>BIRKEL, PETER, RESERVOIR NO. 1</u> S: 11 T: 15 R: 2E BUTLER PETER BIRKEL	PUMP	SI		03/31/1976	A 14134	A-13687	
<u>DEER CREEK</u> S: 11 T: 15 R: 2E BUTLER HILGER FARMS, INC	DEER CREEK RESERVOIR	ST	41.20AF	11/03/1980	A 15726		
<u>DEER CREEK RESERVOIR</u> S: 11 T: 15 R: 2E BUTLER HILGER FARMS, INC	PUMP	SO		05/25/1982	A 16110		
<u>DEER CREEK</u> S: 10 T: 15 R: 2E BUTLER GARY D & DEETIE J SIFFRING	MARTIN RESERVOIR	ST	26.00AF	03/17/1956	A 8431		
LOWER PLATTE NORTH MRD	BELLWOOD RESERVOIR 5-H	ST	143.30AF	06/25/1969	A 11739		
<u>BELLWOOD RESERVOIR 5-H</u> S: 10 T: 15 R: 2E BUTLER LOWER PLATTE NORTH MRD	PUMP	SO		09/23/1976	A 14478		
<u>DEER CREEK</u> S: 34 T: 16 R: 2E BUTLER LOWER PLATTE NORTH MRD	BELLWOOD RESERVOIR 5-K	ST	36.10AF	03/19/1973	A 12833		

SURFACE WATER RIGHTS DATA
CLAIMS, APPLICATIONS, AND APPROPRIATIONS IN DOWNSTREAM ORDER
DIVISION NO. 2A

SOURCE LOCATION APPROPRIATOR	CARRIER GAGE	USE	GRANT IN CFS/AF	DATE OF PRIORITY	DOCKET/ APP NUMBER	ANNOA.	FT. NT.
<u>DEER CREEK TRIB. TO</u> S: 33 T: 16 R: 2E BUTLER LOWER PLATTE NORTH NRD	BELLWOOD RESERVOIR 5-J	ST	26.50AF	11/05/1965	A 10711		
<u>DEER CREEK</u> S: 33 T: 16 R: 2E BUTLER BETTY WELLMAN	PUMP	IR	.09	02/20/1974	A 12986		K
<u>DEER CREEK TRIB. TO</u> S: 33 T: 16 R: 2E BUTLER LOWER PLATTE NORTH NRD	BELLWOOD RESERVOIR 5-D	ST	9.70AF	02/23/1965	A 10541		
<u>PLATTE RIVER</u> S: 10 T: 16 R: 2E BUTLER WALTER I SCOTT	PUMP	IR	.66	11/04/1974	A 13258		
S: 11 T: 16 R: 2E BUTLER JOHN G TOMEK	PUMP	IR	.31	04/16/1981	A 15841		K
<u>PLATTE RIVER TRIB. TO</u> S: 32 T: 17 R: 2E COLFAX JOHN H (MRS) ENGEL	PUMP	IR	.42	07/15/1950	A 4726		
<u>PLATTE RIVER</u> S: 12 T: 16 R: 2E BUTLER WILLIAM INGWERSEN	PUMP	IR	2.00	06/04/1976	A 14252		
FRANCES M CREECH	PUMP	IR	2.06	06/04/1976	A 14253		
DENNIS L & LEO KUCERA	PUMP	IR	3.09	06/04/1976	A 14251		
JANICE C KOBZA TRUST	PUMP	IR	1.86	12/06/1982	A 16162		K
<u>PLATTE RIVER TRIB. TO</u> S: 35 T: 16 R: 2E BUTLER LOWER PLATTE NORTH NRD	BELLWOOD RESERVOIR 4-K	ST	18.20AF	02/23/1965	A 10543		
<u>PLATTE RIVER</u> S: 6 T: 16 R: 3E BUTLER MARCELLA BREZINA	PUMP	IR	2.14	12/28/1970	A 12133		
VERNA GUIDINGER	PUMP	IR	1.44	05/12/1976	A 14219		
S: 25 T: 17 R: 3E BUTLER KERMIT WAGNER ESTATE	PUMP	IR	3.68	03/02/1978	A 15193		
<u>BONE CREEK</u> S: 11 T: 15 R: 3E BUTLER F J PLASEK	PUMP	IR	.47	04/06/1976	A 14153		K
S: 33 T: 16 R: 3E BUTLER JANOVY, JANOVY, & SCHMIT	PUMP	IR	1.09	04/04/1975	A 13534		
<u>BONE CREEK TRIB. TO</u> S: 36 T: 16 R: 2E BUTLER LOWER PLATTE NORTH NRD	BELLWOOD RESERVOIR 4-L	ST	64.80AF	07/23/1968	A 11505		
<u>SHELL CREEK</u> S: 33 T: 20 R: 3W PLATTE ANTON H KLASSEN	PUMP	IR	.28	03/08/1990	A 16942		K

See "Use" definitions and footnotes on pages 141 and 142

SURFACE WATER RIGHTS DATA
CLAIMS, APPLICATIONS, AND APPROPRIATIONS IN DOWNSTREAM ORDER
DIVISION NO. 2A

SOURCE LOCATION APPROPRIATOR	CARRIER GAGE	USE	GRANT IN CFS/AF	DATE OF PRIORITY	DOCKET/ APP. NUMBER	ANNOA.	FT. NT.
<u>SHELL CREEK</u>							
S: 11 T: 19 R: 3W PLATTE JARECKI BROTHERS PARTNERSHIP	PUMP	IR	.50	07/27/1987	A 16579		
S: 32 T: 19 R: 2W PLATTE HARVEY JEPSEN	PUMP	IR	.54	02/01/1968	A 11329		
S: 15 T: 18 R: 2W PLATTE LOUIS C GRONENTHAL	PUMP	IR	1.33	05/25/1967	A 11147		K
S: 14 T: 18 R: 2W PLATTE AMBROSE P PODRAZA	PUMP	IR	.53	04/15/1992	A 17169		
S: 13 T: 18 R: 2W PLATTE AMBROSE P PODRAZA	PUMP	IR	.02	05/14/1955	A 7475		K
S: 13 T: 18 R: 2W PLATTE KERMIT WAGNER ESTATE	PUMP	IR	.48	12/18/1937	A 2815		
ERNEST E HAUKE	PUMP	IR	.16	04/26/1947	A 4069		K
S: 30 T: 18 R: 1W PLATTE GARY NOVAK	PUMP	IR	.41	09/14/1937	A 2787		K
S: 29 T: 18 R: 1W PLATTE WILLIAM J COAN	PUMP	IR	.31	03/16/1955	A 7195		
WILLIAM J COAN	PUMP	IR	.82	03/17/1943	A 3599		K
HENRY FOLTZ	PUMP	IR	.76	03/08/1965	A 10560		K
S: 21 T: 18 R: 1E PLATTE WALTER WILKE	PUMP	IR	.06	07/09/1980	A 15677		
JULIAN WILKE	PUMP	IR	1.06	02/14/1966	A 10771		K
S: 14 T: 18 R: 1E PLATTE EMIL F LUCKEY TRUST	PUMP	IR	.11	07/09/1956	A 8665		K#
LAWRENCE LUSCHE	SHELL CREEK NEAR COLUMBUS, NE	IR					
LOSEKE CREEK, TRIB. TO	PUMP	IR	.48	10/26/1939	A 2997		K
S: 25 T: 19 R: 1E PLATTE LOWER PLATTE NORTH NRD	HOLLMAN RESERVOIR	ST	29.90AF	05/14/1986	A 16488		
S: 1 T: 18 R: 1E PLATTE LOWER PLATTE NORTH NRD	LOSEKE-FRESE RESERVOIR	ST	114.90AF	08/13/1976	A 14394		
<u>SHELL CREEK</u>							
S: 20 T: 18 R: 2E COLFAX MILMA KONOPIK	PUMP	IR	.17	07/28/1954	A 6502		K
S: 23 T: 18 R: 2E COLFAX ALLEN M & KATHY ERNST	PUMP	IR	.14	11/17/1976	A 14562		K
S: 25 T: 18 R: 2E COLFAX PINE TREE FARM, LTD	PUMP	IR	.87	01/15/1976	A 13943		K
ERVIN E BERGT	PUMP	IR	.22	10/05/1954	A 6750		K
S: 28 T: 18 R: 3E COLFAX ORVILLE NOVAK	PUMP	IR	.22	05/01/1967	A 11119		K
S: 34 T: 18 R: 3E COLFAX FRANK L CECI	PUMP	IR	.50	07/30/1954	A 6523		
ELMER HERDE	PUMP	IR	.24	09/10/1937	A 2782		K

SURFACE WATER RIGHTS DATA
CLAIMS, APPLICATIONS, AND APPROPRIATIONS IN DOWNSTREAM ORDER
DIVISION NO. 2A

SOURCE LOCATION APPROPRIATOR	CARRIER GAGE	USE	GRANT IN CFS/AF	DATE OF PRIORITY	DOCKET/ APP. NUMBER	ANNOA.	FT. NT.
<u>SHELL CREEK</u>							
S: 34 T: 18 R: 3E COLFAX ELMER HERDE	PUMP	IR	.18	09/28/1936	A 2642		K
S: 35 T: 18 R: 3E COLFAX ELMER HERDE	PUMP	IR	.11	01/28/1940	A 3888		K
S: 36 T: 18 R: 3E COLFAX THOMAS C & ROBERT V KRIVOHAVEK	PUMP	IR	.05	04/29/1939	A 2918		K
S: 36 T: 18 R: 3E COLFAX VICTOR MARES	PUMP	IR	.50	03/28/1947	A 4854		
S: 2 T: 17 R: 3E COLFAX DEAN VAVRICEK	PUMP	IR	2.18	02/19/1988	A 15628		
S: 12 T: 17 R: 3E COLFAX MORRIS E BAILEY	PUMP	IR	.14	05/19/1939	A 2923		K
<u>LOST CREEK</u>							
S: 26 T: 17 R: 1E PLATTE BRUGGER & SPIKES	PUMP	IR	.11	01/23/1957	A 9138		K
DONALD H NEWMAN	PUMP	IR	.31	03/24/1955	A 7253		
DONALD H NEWMAN	PUMP	IR	.61	07/31/1988	A 15696		
S: 38 T: 17 R: 2E COLFAX JOHN H (MRS) SIEFKEN	PUMP	IR	.05	12/15/1939	A 3954		K
S: 21 T: 17 R: 2E COLFAX A GLENN KLUCK	PUMP	IR	1.66	07/18/1949	A 4488		K
S: 28 T: 17 R: 2E COLFAX LLOYD & GORDON E KOHLER	PUMP	IR	.23	01/11/1956	A 8311		K
S: 27 T: 17 R: 2E COLFAX MATTHEW WACHAL ESTATE	PUMP	IR	.22	04/16/1954	A 6287		K
ROY NELSON	PUMP	IR	.17	08/11/1947	A 4092		K
S: 29 T: 17 R: 3E COLFAX DONALD F JEDLICKA	BALLOON LAKE	ST	14.08AF	06/11/1934	A 2486		
S: 28 T: 17 R: 3E COLFAX BERNARD J & BERNICE M PAROLEK	PUMP	IR	.28	12/16/1955	A 8286		
S: 22 T: 17 R: 3E COLFAX CITY OF SCHUYLER	COMMUNITY PARK LAKE	ST	15.80AF	05/15/1937	A 2742		
S: 19 T: 17 R: 4E COLFAX HORIZON PROPERTIES COMPANY	PUMP	IR	2.13	02/04/1976	A 13998		K
<u>PLATTE RIVER</u>							
S: 9 T: 17 R: 4E COLFAX RIVERSIDE ACRES LTD	PUMP	IR	.39	02/16/1977	A 14729		K
S: 7 T: 17 R: 5E ODDGE ERNEST & WILLIAM STRATE	PUMP	IR	.85	07/13/1977	A 15038 R P-466		
<u>SKULL CREEK TRIB. TO</u>							
S: 12 T: 15 R: 4E BUTLER LOUIS W POLACEK	PUMP	IR	2.11	04/16/1971	A 12223		

SURFACE WATER RIGHTS DATA
CLAIMS, APPLICATIONS, AND APPROPRIATIONS IN DOWNSTREAM ORDER
DIVISION NO. 2A

SOURCE LOCATION APPROPRIATOR	CARRIER GAGE	USE	GRANT IN CFS/AF	DATE OF PRIORITY	DOCKET/ APP. NUMBER	ANNOA.	FT. NT.
<u>SKULL CREEK</u>							
S: 19 T: 16 R: 4E BUTLER J HARLEY THORNDIKE	PUMP	IR	.27	01/30/1975	A 13376		
S: 35 T: 17 R: 4E BUTLER PAUL R & HELEN M PIERCE	PUMP	IR	3.14	01/29/1975	A 13363		
<u>DUCK CREEK</u>							
S: 23 T: 17 R: 4E BUTLER RICHARD B DAWSON	PUMP	IR	.41	09/23/1941	A 3509		
<u>PLATTE RIVER</u>							
S: 18 T: 17 R: 5E DODGE JOSEPH C BREUNIG ET AL	PUMP	IR	.02	02/05/1975	A 13385		K
<u>PLATTE RIVER, TRIB TO</u>							
S: 28 T: 17 R: 5E SAUNDERS LAVERN WALLA	WALLA RESERVOIR PLATTE RIVER AT NORTH BEND, NE	ST	27.90AF	06/19/1967	A 11181		#
S: 21 T: 17 R: 6E SAUNDERS THOMAS E & JOAN B HRUZA	PUMP	IR	.54	08/06/1956	A 8726		K
CHARLES & JANICE VOPALENSKY	PUMP	IR	.19	03/19/1955	A 7244		K
<u>PLATTE RIVER</u>							
S: 21 T: 17 R: 7E SAUNDERS HERBERT RITTHALER	PUMP	IR	.57	09/02/1970	A 12070		
<u>PLATTE RIVER, TRIB TO</u>							
S: 21 T: 17 R: 7E SAUNDERS COREY & HUTCHINSON	PUMP	IR	.64	09/02/1970	A 12069		K
<u>PLATTE RIVER</u>							
S: 23 T: 17 R: 7E SAUNDERS CHARLES W CLAPHAM ESTATE	PUMP	IR	2.91	02/18/1957	A 9219		
<u>PLATTE RIVER, TRIB TO</u>							
S: 23 T: 17 R: 7E SAUNDERS BOY SCOUTS OF AMERICA	CAMP CEDARS RESERVOIR	ST	17.80AF	09/01/1953	A 5529		
<u>MUD CREEK</u>							
S: 20 T: 16 R: 9E SAUNDERS HAROLD FEIST	PUMP	IR	.43	05/09/1955	A 7453		
S: 28 T: 16 R: 9E SAUNDERS JAY DILLON SR	PUMP	IR	2.34	03/07/1967	A 11062		
<u>DICE CREEK</u>							
S: 28 T: 16 R: 9E SAUNDERS JAY DILLON SR	PUMP	IR	2.14	03/07/1967	A 11061		
<u>CLEAR CREEK, UPPER</u>							
S: 8 T: 15 R: 9E SAUNDERS LOWER PLATTE NORTH NRD	CLEAR CREEK RESERVOIR 7-A	ST	536.80AF	05/02/1983	A 16193		
<u>PLATTE RIVER</u>							
S: 6 T: 14 R: 10E DOUGLAS METROPOLITAN UTILITIES DISTRICT OF OMAHA	WELLFIELD	IG		10/06/1993	A 17318		*

SURFACE WATER RIGHTS DATA
CLAIMS, APPLICATIONS, AND APPROPRIATIONS IN DOWNSTREAM ORDER
DIVISION NO. 2B

SOURCE LOCATION APPROPRIATOR	CARRIER GAGE	USE	GRANT IN CFS/AF	DATE OF PRIORITY	DOCKET/APP. NUMBER	ANNO. FT. NT.
<u>ELKHORN RIVER, TRIB. TO</u>						
S: 33 T: 31 R: 17W ROCK FRANK R AMMON	PUMP	IR	2.24	06/06/1966	A 10861	
S: 6 T: 29 R: 17W ROCK EARL STEWART & SONS	STEWART RESERVOIR	ST	8.40AF	06/29/1979	A 15508	
<u>ELKHORN RIVER</u>						
S: 22 T: 30 R: 15W HOLT WILLIAM J MORGAN	PUMP	IR	1.25	08/23/1956	A 8768	K
S: 30 T: 30 R: 14W HOLT GAME AND PARKS COMMISSION	ATKINSON RESERVOIR	ST	25.00AF	11/23/1949	A 4535	
S: 5 T: 29 R: 14W HOLT TERRY & CHERYL FRISCH	PUMP	IR	.46	01/10/1963	A 10139	K
S: 4 T: 29 R: 14W HOLT HARLAN D REUTZEL	PUMP	IR	.55	03/29/1971	A 12194	
S: 14 T: 29 R: 14W HOLT DARREL M SMITH	PUMP	IR	.42	08/04/1955	A 7067	#
S: 20 T: 29 R: 13W HOLT L F BURGESS	PUMP	IR	.34	08/24/1956	A 8775	
S: 21 T: 29 R: 13W HOLT KENNETH L & LAURINE HUSTON	PUMP	IR	.61	06/23/1969	A 11736	
S: 30 T: 29 R: 12W HOLT DUANE C MILLER	PUMP	IR	.35	04/17/1956	A 8491	K
S: 27 T: 29 R: 12W HOLT GERALD SCHMADERER	PUMP	IR	.85	06/24/1985	A 16404	
S: 36 T: 29 R: 12W HOLT ARTHUR D EMME	PUMP	IR	1.56	03/15/1955	A 7194	K
S: 32 T: 29 R: 11W HOLT VIRGIL LAURSEN	PUMP	IR	1.70	01/08/1968	A 11306	
S: 4 T: 28 R: 11W HOLT VIRGIL LAURSEN	PUMP	IR	2.92	04/03/1967	A 11090	
<u>DRY CREEK</u>						
S: 4 T: 28 R: 11W HOLT GEMPER LAND COMPANY	PUMP	IR	2.23	09/23/1975	A 13820	
<u>ELKHORN RIVER</u>						
S: 3 T: 28 R: 11W HOLT MINER'S, INC	PUMP	IR	1.36	03/04/1966	A 10784	
S: 2 T: 28 R: 11W HOLT HELEN KALINA	PUMP	IR	1.06	04/29/1974	A 13027	
S: 2 T: 28 R: 11W HOLT VIRGIL LAURSEN	PUMP	IR	1.54	06/18/1956	A 8625	#
S: 17 T: 28 R: 10W HOLT TOM HARTE	PUMP	IR	1.03	06/11/1984	A 16304	

SURFACE WATER RIGHTS DATA
CLAIMS, APPLICATIONS, AND APPROPRIATIONS IN DOWNSTREAM ORDER
DIVISION NO. 2B

SOURCE LOCATION APPROPRIATOR	CARRIER GAGE	USE	GRANT IN CFS/AF	DATE OF PRIORITY	DOCKET/ APP. NUMBER	ANNOA. FT. NT.
<u>ELKHORN RIVER, SOUTH FORK, TRIB. TO</u>						
S: 10 T: 26 R: 10W HOLT LEONARD HAWK	LEONARD HAWK POND SOUTH FORK ELKHORN RIVER	ST NEAR EWING, NE	3.56AF	09/17/1982	A 16152	#
<u>CACHE CREEK</u>						
S: 31 T: 25 R: 11W HOLT SAM BURTWISTLE	BURTWISTLE RESERVOIR	ST	.65AF	09/02/1981	A 15986	
S: 30 T: 25 R: 11W HOLT DONALD TOMJACK	TOMJACK RESERVOIR	ST	11.70AF	09/02/1981	A 15987	
S: 12 T: 25 R: 11W HOLT CAROL SUMMERER	CACHE CREEK RES. NO. 6	ST	12.60AF	07/17/1986	A 16507	
S: 7 T: 25 R: 10W HOLT MERTON L. DIERKS	CACHE CREEK RES. NO. 7	ST	9.70AF	05/30/1985	A 16386	
S: 6 T: 25 R: 10W HOLT DAVE BURKE	CACHE CREEK RES. NO. 9	ST	2.90AF	05/30/1985	A 16388	
S: 33 T: 26 R: 10W HOLT A L THOENDEL	CACHE CREEK RES. NO. 10	ST	23.50AF	07/17/1986	A 16506	
S: 34 T: 26 R: 10W HOLT JOHN D ROSNO	CACHE CREEK RES. NO. 12	ST	3.06AF	07/24/1984	A 16313	
S: 35 T: 26 R: 10W HOLT JOHN BAUER	CACHE CREEK RES. NO. 13	ST	7.58AF	07/24/1984	A 16314	
S: 29 T: 26 R: 9W HOLT L VANDERSNICK	CACHE CREEK RES. NO. 17	ST	12.90AF	05/30/1984	A 16387	
<u>ELKHORN RIVER</u>						
S: 21 T: 26 R: 8W ANTELOPE OMER HOFFMAN	PUMP	IR	.71	03/04/1968	A 11353	
S: 22 T: 26 R: 8W ANTELOPE CEDAR MOON FARMS INC	PUMP	IR	2.14	01/10/1968	A 11309	
<u>ELKHORN RIVER, TRIB. TO</u>						
S: 36 T: 26 R: 8W ANTELOPE DEAN R THIELE	PUMP	IR	.57	03/07/1968	A 11360	K
<u>CLEARWATER CREEK</u>						
S: 10 T: 24 R: 10W WHEELER VANTINE JAMES	MANNLEIN RESERVOIR	ST	54.30AF	10/13/1981	A 16008	
S: 28 T: 25 R: 9W HOLT R JEWELL TOMJACK	PUMP	IR	.99	08/18/1972	A 12718	
HELENA KACZOR	PUMP	IR	.37	06/01/1977	A 14962	
S: 26 T: 25 R: 9W HOLT ALVA C & TERESA C PARKS	PUMP	IR	.46	12/12/1939	A 3048	
S: 25 T: 25 R: 9W HOLT DARLENE SCHUETH	PUMP	IR	1.36	07/15/1980	A 15683	
<u>CLEARWATER CREEK, TRIB. TO</u>						
S: 36 T: 25 R: 9W HOLT DAVID L & MARILYN A SEHI	SEHI RESERVOIR	ST	37.10AF	09/06/1968	A 11558	

SURFACE WATER RIGHTS DATA
CLAIMS, APPLICATIONS, AND APPROPRIATIONS IN DOWNSTREAM ORDER
DIVISION NO. 2B

SOURCE LOCATION APPROPRIATOR	CARRIER GAGE	USE	GRANT IN CFS/AF	DATE OF PRIORITY	DOCKET/ APP. NUMBER	ANNOA.	FT. NT.
<u>SEHI RESERVOIR</u>							
S: 36 T: 25 R: 9W HOLT DAVID L & MARILYN A SEHI	PUMP	SI		09/06/1968	A 11559	A-11623	
<u>CLEARWATER CREEK, TRIB. TO</u>							
S: 36 T: 25 R: 9W HOLT DAVID L & MARILYN A SEHI	PUMP	IR	1.79	01/22/1969	A 11623		
S: 25 T: 25 R: 9W HOLT MARGARET M FUNK	FUNK RESERVOIR	ST	49.90AF	05/01/1962	A 10055		
<u>FUNK RESERVOIR</u>							
S: 25 T: 25 R: 9W HOLT MARGARET M FUNK	PUMP	SO		05/02/1963	A 10184		
JACK FUNK	PUMP	SO		05/02/1963	A 10185		
JACK FUNK	PUMP	SI		05/02/1963	A 10185	A-11151	
<u>CLEARWATER CREEK, TRIB. TO</u>							
S: 25 T: 25 R: 9W HOLT JACK FUNK	PUMP	IR	.81	05/26/1967	A 11151		
<u>CLEARWATER CREEK</u>							
S: 25 T: 25 R: 9W HOLT FLOYD L. & MARLENE A. HENN	PUMP	IR	.53	04/16/1990	A 16977		K
S: 30 T: 25 R: 8W ANTELOPE CLARENCE FUNK FARMS INC	PUMP	IR	1.00	03/16/1989	A 16754		
<u>CLEARWATER CREEK, TRIB. TO</u>							
S: 30 T: 25 R: 8W ANTELOPE EVELYN C TWISS	TWISS RESERVOIR	ST	33.00AF	10/11/1965	A 10705		
<u>CLEARWATER CREEK</u>							
S: 30 T: 25 R: 8W ANTELOPE EVELYN C TWISS	PUMP	IR	2.43	09/17/1970	A 12077		
S: 22 T: 25 R: 8W ANTELOPE RAY SCHLECHT	PUMP	IR	1.39	02/06/1989	A 16744		K
S: 23 T: 25 R: 8W ANTELOPE DONALD G JONES	PUMP	IR	1.64	06/04/1974	A 13042		
RAYMOND E MOSER	PUMP	IR	1.83	01/17/1972	A 12482		#
S: 6 T: 25 R: 7W ANTELOPE JAMES R & DONNA F KNAPP	PUMP	IR	.37	03/04/1944	A 3694		K
<u>ELKHORN RIVER</u>							
S: 10 T: 25 R: 7W ANTELOPE G WAYNE SMITH	PUMP	IR	.79	07/05/1934	A 2416		
S: 14 T: 25 R: 7W ANTELOPE EDMUND J SCHINDLER	PUMP	IR	1.84	03/23/1977	A 14840		#
S: 19 T: 25 R: 6W ANTELOPE DON M CORNETT	PUMP	IR	.40	05/14/1990	A 16989		K

SURFACE WATER RIGHTS DATA
CLAIMS, APPLICATIONS, AND APPROPRIATIONS IN DOWNSTREAM ORDER
DIVISION NO. 2B

SOURCE LOCATION APPROPRIATOR	CARRIER GAGE	USE	GRANT IN CFS/AF	DATE OF PRIORITY	DOCKET/ APP. NUMBER	ANNOA. FT. NT.
<u>ELKHORN RIVER</u>						
S: 28 T: 25 R: 6W ANTELOPE DENNIS HEMENWAY	PUMP	IR	2.53	04/08/1968	A 11388	
S: 33 T: 25 R: 6W ANTELOPE ROBERT & VELDA ADAMS	PUMP	IR	.93	07/22/1971	A 12328	
S: 1 T: 24 R: 6W ANTELOPE O JOHN & BERNICE D EMERSON	PUMP	IR	.26	04/07/1976	A 14169	
O JOHN & BERNICE D EMERSON	PUMP	IR	.09	02/14/1941	A 3391	
<u>CEDAR CREEK</u>						
S: 10 T: 23 R: 6W ANTELOPE FLORENCE MICHAELSON	PUMP	IR	.23	10/16/1939	A 2987	
<u>CEDAR CREEK, WEST</u>						
S: 3 T: 23 R: 6W ANTELOPE DONALD SELTING	PUMP	IR	.15	03/17/1937	A 2716	
<u>CEDAR CREEK</u>						
S: 3 T: 23 R: 6W ANTELOPE HENRY & YVONNE WILGOCKI	PUMP	IR	.12	05/23/1955	A 7511	
HENRY & YVONNE WILGOCKI	PUMP	IR	.18	10/18/1939	A 2991	
WILGOCKI FARMS, INC	PUMP	IR	.46	08/23/1956	A 8769	K
S: 34 T: 24 R: 6W ANTELOPE W & M CREEKSIDE FARMS, INC	PUMP	IR	1.76	03/21/1967	A 11080	
<u>CEDAR CREEK, WEST, TRIB. TO</u>						
S: 21 T: 24 R: 6W ANTELOPE FLOBERT INDUSTRIES, INC.	FLOBERT SPRINGS RESERVOIR ST		178.90AF	12/13/1962	A 10129	
<u>FLOBERT SPRINGS RESERVOIR</u>						
S: 21 T: 24 R: 6W ANTELOPE FLOBERT INDUSTRIES, INC.	PUMP	SO		04/12/1983	A 16189	
<u>CEDAR CREEK, WEST</u>						
S: 28 T: 24 R: 6W ANTELOPE HILL & DALE FARM, INC	PUMP	IR	.28	03/21/1956	A 8443	
<u>CEDAR CREEK</u>						
S: 22 T: 24 R: 6W ANTELOPE OAK CREEK RANCH, INC	PUMP	IR	2.50	06/09/1975	A 13610	
S: 11 T: 24 R: 6W ANTELOPE LELAND & EVALINA BRITTEL	PUMP	IR	.41	10/10/1938	A 2891	
ROBERT & NORMA CARTER	PUMP	IR	.50	07/08/1966	A 10879	K
LELAND & EVALINA BRITTEL	PUMP	IR	.22	01/12/1989	A 16735	
LELAND & EVALINA BRITTEL	PUMP	IR	.41	01/12/1989	A 16735	A-2891 D
S: 7 T: 24 R: 5W ANTELOPE DONALD R & JESSIE E HANSON	PUMP	IR	.67	05/25/1940	A 3166	K
DONALD R & JESSIE E HANSON	PUMP	IR	.05	11/13/1956	A 8968	K
<u>ELKHORN RIVER, TRIB. TO</u>						
S: 29 T: 25 R: 5W ANTELOPE BERNHARDT BRANDT	MITCHELL-BRANDT RESERVOIR ST		25.52AF	08/03/1972	A 12704	

SURFACE WATER RIGHTS DATA
CLAIMS, APPLICATIONS, AND APPROPRIATIONS IN DOWNSTREAM ORDER
DIVISION NO. 2B

SOURCE LOCATION APPROPRIATOR	CARRIER GAGE	USE	GRANT IN CFS/AF	DATE OF PRIORITY	DOCKET/ APP. NUMBER	ANNOA.	FT. NT.
<u>ELKHORN RIVER</u> S: 7 T: 24 R: 5W ANTELOPE DONALD R HANSON DONALD R HANSON MABEL E WINGATE ET AL	PUMP PUMP PUMP	IR IR IR	.44 .66 1.43	04/27/1989 04/27/1989 08/15/1966	A 16785 A 16785 A 18929	A-3166	D
<u>ELKHORN RIVER TRIBUTARY</u> S: 3 T: 24 R: 5W ANTELOPE ARNOLD R EGGERS TRUST	CHILDS RESERVOIR	ST	102.00AF	03/04/1940	A 3101		
<u>CHILDS RESERVOIR</u> S: 3 T: 24 R: 5W ANTELOPE ARNOLD R EGGERS TRUST	CHILDS CANAL	SO		03/04/1940	A 3125		
<u>ELKHORN RIVER</u> S: 2 T: 24 R: 5W ANTELOPE DELMAR, GORDON & STELLA EGGERS	PUMP	IR	.33	12/19/1939	A 3061		K
<u>GILES CREEK</u> S: 24 T: 24 R: 5W ANTELOPE HARLAN NELSON	PUMP	IR	.86	08/24/1967	A 11233		
<u>HOPKINS CREEK</u> S: 1 T: 24 R: 5W ANTELOPE HARLAN, SHERYL, RONALD, KAREN NELSON	PUMP	IR	.24	01/06/1955	A 6981		K
<u>ELKHORN RIVER</u> S: 15 T: 24 R: 4W MADISON WAYNE V SINTEK WAYNE V SINTEK	PUMP PUMP	IR IR	.69 .54	03/18/1938 11/07/1967	A 2850 A 11274		
S: 24 T: 24 R: 4W MADISON WAYNE M TEGELER	PUMP	IR	1.14	09/10/1968	A 11560		
S: 13 T: 24 R: 4W MADISON WILLIAM MOZER	PUMP	IR	.39	07/22/1954	A 6484		K
<u>BUFFALO CREEK</u> S: 26 T: 24 R: 4W MADISON DALE O INNESS JOE SULLIVAN	PUMP PUMP	IR IR	.27 .48	06/07/1956 03/29/1966	A 8604 A 10819		K
S: 23 T: 24 R: 4W MADISON ARNOLD E & JUNE L WERNER	PUMP	IR	.43	11/09/1936	A 2655		K
S: 24 T: 24 R: 4W MADISON WAYNE M TEGELER	PUMP	IR	1.51	05/06/1964	A 10366		K
<u>ELKHORN RIVER</u> S: 19 T: 24 R: 3W MADISON ERVIN EISENMENGER	PUMP	IR	.71	09/23/1988	A 16712		K
<u>DEER CREEK</u> S: 31 T: 24 R: 3W MADISON RAYMOND F & GERTRUDE BRANDSTETTER	PUMP	IR	1.86	03/05/1970	A 11887		
S: 29 T: 24 R: 3W MADISON ORLIN J & LEORA STOLLE	PUMP	IR	.50	04/16/1975	A 13558		K

See "Use" definitions and footnotes on pages 141 and 142

SURFACE WATER RIGHTS DATA
CLAIMS, APPLICATIONS, AND APPROPRIATIONS IN DOWNSTREAM ORDER
DIVISION NO. 2B

SOURCE LOCATION APPROPRIATOR	CARRIER GAGE	USE	GRANT IN CFS/AF	DATE OF PRIORITY	DOCKET/ APP. NUMBER	ANNOA. FT. NT.
<u>ELKHORN RIVER</u>						
S: 21 T: 24 R: 3W MADISON GAME AND PARKS COMMISSION	PUMP	IR	1.00	11/12/1976	A 14546	K
<u>WALZ LAKE</u>						
S: 22 T: 24 R: 3W MADISON DOROTHY C WALZ	PUMP	IR	.17	03/03/1937	A 2708	
<u>ELKHORN RIVER</u>						
S: 23 T: 24 R: 3W MADISON VOLK FARMS INC	PUMP	IR	.31	05/30/1972	A 12647	
S: 24 T: 24 R: 3W MADISON GARFIELD SCHWEDE	PUMP	IR	.14	03/27/1954	A 6100	
S: 30 T: 24 R: 2W MADISON RAY J VOGEL	PUMP	IR	.54	10/19/1983	A 16248	
LEONARD RAKOWSKY	PUMP	IR	.62	04/25/1955	A 7403	
<u>BATTLE CREEK</u>						
S: 12 T: 23 R: 3W MADISON AUGUST G VOLK	PUMP	IR	.46	11/08/1939	A 3012	
MARY LUCHT ESTATE	PUMP	IR	.10	10/28/1939	A 2994	K
S: 30 T: 24 R: 2W MADISON LEONARD RAKOWSKY	PUMP	IR	.44	04/25/1955	A 7402	
S: 31 T: 24 R: 2W MADISON DONALD L & JOY N BAUERNEISTER	PUMP	IR	.27	04/20/1955	A 7319	K
<u>ELKHORN RIVER</u>						
S: 30 T: 24 R: 2W MADISON DONALD L & JOY N BAUERNEISTER	PUMP	IR	1.73	11/01/1971	A 12413	
S: 29 T: 24 R: 2W MADISON ORIN W & MARJORIE E RINKEL	PUMP	IR	.50	10/11/1939	A 2983	K
S: 28 T: 24 R: 2W MADISON C E & LAVONNE C DEGAILLEZ	PUMP	IR	1.14	09/20/1974	A 13209	
<u>ELKHORN RIVER TRIBUT.</u>						
S: 28 T: 24 R: 2W MADISON MAYNARD MOZER	PUMP	IR	.03	03/06/1990	A 16938	K
<u>ELKHORN RIVER</u>						
S: 20 T: 24 R: 2W MADISON W G & SEIOERSSA PREUSKER	PUMP	IR	1.59	02/22/1972	A 12512	
S: 27 T: 24 R: 2W MADISON JON ADKINS	PUMP	IR	.20	07/12/1988	A 16604	
<u>ELKHORN RIVER TRIBUT.</u>						
S: 16 T: 24 R: 2W MADISON ORIN RINKEL	RINKEL RESERVOIR	ST	73.00AF	07/22/1988	A 16609	
S: 33 T: 24 R: 2W MADISON DENNIS S & DARNELL F MALY	PUMP	IR	1.36	04/09/1982	A 16086	
S: 36 T: 24 R: 2W MADISON MAYNARD J LEE	PUMP	IR	.93	02/18/1977	A 14746	

SURFACE WATER RIGHTS DATA
CLAIMS, APPLICATIONS, AND APPROPRIATIONS IN DOWNSTREAM ORDER
DIVISION NO. 2B

SOURCE LOCATION APPROPRIATOR	CARRIER GAGE	USE	GRANT IN CFS/AF	DATE OF PRIORITY	DOCKET/ APP. NUMBER	ANNOA.	FT. NT.
<u>ELKHORN RIVER</u> S: 31 T: 24 R: 1W MADISON MAYNARD J LEE	PUMP ELKHORN RIVER AT NORFOLK,	IR NE	.97	01/20/1982	A 16053		K#
<u>ELKHORN RIVER, TRIB. TO</u> S: 3 T: 23 R: 1W MADISON CITY OF NORFOLK	PUMP	ST	432.80AF	04/20/1992	A 17177		
S: 21 T: 24 R: 1W MADISON CITY OF NORFOLK	LAKE NORFOLK	ST	424.20AF	05/20/1971	A 12269		
S: 2 T: 23 R: 1W MADISON ERNEST H & ELNA K KNEBEL ERNEST H & ELNA K KNEBEL	PUMP PUMP	IR IR	.35 .27	02/17/1940 11/20/1939	A 3092 A 3020		
<u>ELKHORN RIVER</u> S: 1 T: 23 R: 1W MADISON DONALD RADENZ	PUMP	IR	.91	07/07/1981	A 15917		
<u>ELKHORN RIVER, NORTH FORK</u> S: 36 T: 20 R: 3W PIERCE ALVA J THEISEN	PUMP	IR	.36	01/08/1955	A 6991		K
S: 13 T: 27 R: 3W PIERCE NORMA J THOR	PUMP	IR	.86	05/16/1956	A 8566		
S: 24 T: 27 R: 3W PIERCE JAMES GUTZ	PUMP	IR	.61	09/23/1954	A 6694		
S: 19 T: 27 R: 2W PIERCE RONALD D KOEHLER RONALD D KOEHLER	PUMP PUMP	IR IR	.71 .21	03/09/1957 08/13/1936	A 9317 A 2611		K
S: 32 T: 27 R: 2W PIERCE M & D, INC	PUMP	IR	1.83	09/11/1946	A 3958		
S: 5 T: 26 R: 2W PIERCE TREVLAQ LTD	PUMP	IR	2.00	07/22/1968	A 11502		
<u>DRY CREEK</u> S: 11 T: 27 R: 4W PIERCE WARREN LINGENFELTER	PUMP	IR	.36	03/27/1964	A 10337		K
<u>ELKHORN RIVER, NORTH FORK</u> S: 15 T: 26 R: 2W PIERCE THOMAS C CHILVERS ET AL ERWIN KOLTERMAN	PUMP PUMP	IR IR	1.41 .47	07/14/1936 07/30/1936	A 2508 A 2602		K K
S: 23 T: 26 R: 2W PIERCE HAROLD A STRELOW GLENN F & SYLVIA L UECKER BERNARD & CAROL WREDE	PUMP PUMP PUMP	IR IR IR	.57 .64 .29	02/19/1975 02/12/1957 09/14/1946	A 13414 A 9187 A 3961		K
S: 26 T: 26 R: 2W PIERCE BETTY J HITZ	PUMP	IR	1.23	08/03/1946	A 3937		

SURFACE WATER RIGHTS DATA
CLAIMS, APPLICATIONS, AND APPROPRIATIONS IN DOWNSTREAM ORDER
DIVISION NO. 2B

SOURCE LOCATION APPROPRIATOR	CARRIER GAGE	USE	GRANT IN CFS/AF	DATE OF PRIORITY	DOCKET/ APP NUMBER	ANNOA.	FT. NT.
<u>WILLOW CREEK</u>							
S: 26 T: 26 R: 4W PIERCE GEORGE HETRICK	HETRICK RESERVOIR	ST	6.00AF	09/21/1946	A 3965		
S: 36 T: 26 R: 4W PIERCE RUDOLPH E WOSTREL	PUMP	IR	.57	08/10/1966	A 10923		K
S: 31 T: 26 R: 3W PIERCE CATHLEEN & CLAYTON FISCHER	PUMP	IR	.71	01/17/1990	A 16914		K
S: 32 T: 26 R: 3W PIERCE CLAYTON FISCHER	PUMP	IR	1.56	11/06/1989	A 16894		
S: 33 T: 26 R: 3W PIERCE ALFRED A VINSON	VINSON RESERVOIR	ST	10.00AF	09/19/1946	A 3964		
<u>VINSON RESERVOIR</u>							
S: 33 T: 26 R: 3W PIERCE ALFRED A VINSON	PUMP	SO		09/19/1946	A 9474		
<u>WILLOW CREEK</u>							
S: 33 T: 26 R: 3W PIERCE DONALD M HOFFMAN	PUMP	IR	.30	02/20/1976	A 14045		K#
	WILLOW CREEK NEAR FOSTER, NE						
S: 3 T: 25 R: 3W PIERCE ROGER L WOSLAGER	PUMP	IR	1.11	02/06/1974	A 12976		
JAMES KRUNTORAD	KRUNTORAD RESERVOIR	ST	3.00AF	09/23/1946	A 3968		
S: 2 T: 25 R: 3W PIERCE ROGER L WOSLAGER	PUMP	IR	1.28	02/06/1974	A 12977		
WILLIAM D HINTZ	PUMP	IR	2.36	03/19/1975	A 13482		
S: 1 T: 25 R: 3W PIERCE JEFFREY E CURTISS	PUMP	IR	4.57	09/16/1975	A 13807		
S: 33 T: 26 R: 2W PIERCE LOWER ELKHORN NRD	WILLOW CREEK RESERVOIR	ST	657.00AF	09/04/1981	A 15989		
HAVEL & KRUEGER	PUMP	IR	1.29	04/07/1976	A 14161		
S: 33 T: 26 R: 3W PIERCE MIKE WICHMAN	PUMP	FW	13.26AF	07/30/1993	A 17304		
S: 27 T: 26 R: 2W PIERCE GERALD L HIXSON	PUMP	IR	.36	09/07/1973	A 12937		
S: 26 T: 26 R: 2W PIERCE ALFRED P & FERN E SCHNEIDER	PUMP	IR	.12	10/01/1956	A 8875		
<u>ELKHORN RIVER, NORTH FORK</u>							
S: 36 T: 26 R: 2W PIERCE RAYMOND O SELLENTIN	PUMP	IR	.72	08/28/1956	A 8784		K
CLARENCE PLANER	PUMP	IR	2.29	06/28/1976	A 14299		
DALE H PRICE	PUMP	IR	.13	03/28/1988	A 16632		K
DALE E & ERNA SCHULZ	PUMP	IR	1.08	03/27/1961	A 9916		#
S: 6 T: 25 R: 1W PIERCE ROBERT A CHILVERS	NORTH FORK ELKHORN RIVER NEAR PIERCE, NE	PUMP	.94	07/30/1974	A 13111		

SURFACE WATER RIGHTS DATA
CLAIMS, APPLICATIONS, AND APPROPRIATIONS IN DOWNSTREAM ORDER
DIVISION NO. 2B

SOURCE LOCATION APPROPRIATOR	CARRIER GAGE	USE	GRANT IN CFS/AF	DATE OF PRIORITY	DOCKET/APP NUMBER	ANNO. FT. NT.
<u>FLKHORN RIVER, NORTH FORK</u>						
S: 6 T: 25 R: 1W PIERCE						
ROBERT WEINRICH	PUMP	IR	.57	06/10/1964	A 10383	K
FENSKÉ BROTHERS	PUMP	IR	.14	06/04/1948	A 4278	K
HARLEY BOVEE	PUMP	IR	1.39	03/22/1968	A 11300	K
S: 7 T: 25 R: 1W PIERCE						
D W SHUSTER	PUMP	IR	2.14	01/14/1981	A 15747	
S: 18 T: 25 R: 1W PIERCE						
PAUL HILKEMANN SR	PUMP	IR	1.87	01/15/1974	A 12970	
PAUL HILKEMANN SR	PUMP	IR	.27	03/06/1990	A 16939	
S: 20 T: 25 R: 1W PIERCE						
BRUCE & LA JEAN COWAN	PUMP	IR	2.46	04/14/1964	A 10351	
S: 21 T: 25 R: 1W PIERCE						
LORENE L JEWELL	PUMP	IR	2.35	08/20/1956	A 8755	
S: 28 T: 25 R: 1W PIERCE						
PAUL V & MURIEL L MEIERHENRY	PUMP	IR	1.05	11/20/1939	A 3021	
PAUL V MEIERHENRY	PUMP	IR	2.80	05/13/1975	A 13582	
PAUL V & MURIEL L MEIERHENRY	PUMP	IR	.71	09/20/1956	A 8847	
CHARLES POHLMAN	PUMP	IR	.31	04/28/1956	A 8523	
S: 33 T: 25 R: 1W PIERCE						
DALLAS OESTREICH	PUMP	IR	.82	10/18/1956	A 8912	
MURIEL OESTREICH	PUMP	IR	.15	02/15/1960	A 9795	K
MEIERHENRY HEIRS	PUMP	IR	.18	12/11/1939	A 3043	
MAURICE L STALNAKER	PUMP	IR	.61	08/15/1946	A 3945	
RAY WILKE	PUMP	IR	.20	09/17/1954	A 6691	
<u>HADAR CREEK</u>						
S: 33 T: 25 R: 1W PIERCE						
RAY WILKE	PUMP	IR	.25	08/06/1954	A 6566	
<u>FLKHORN RIVER, NORTH FORK</u>						
S: 4 T: 24 R: 1W MADISON						
HERBERT W UECKER	PUMP	IR	.68	05/25/1956	A 8586	
S: 3 T: 24 R: 1W MADISON						
JAMES R & REUBEN WINTER	PUMP	IR	.78	11/15/1956	A 8976	
JAMES LEHMAN	PUMP	IR	.31	01/26/1979	A 15402	
S: 10 T: 24 R: 1W MADISON						
HERBERT W UECKER	PUMP	IR	1.21	07/11/1977	A 15019	
DON A BALLARD	PUMP	IR	.42	08/17/1933	A 2343	
JIM WINKELBAUER	PUMP	IR	.33	06/14/1989	A 16824	K
<u>FLKHORN RIVER, NORTH FORK, TRIB. TO</u>						
S: 16 T: 24 R: 1W MADISON						
EMIL RAASCH	RAASCH RESERVOIR	ST	26.05AF	10/01/1976	A 14491	
<u>FLKHORN RIVER, NORTH FORK</u>						
S: 36 T: 24 R: 1W MADISON						
ROBERT BLINN, ET AL	PUMP	IR	.27	04/27/1938	A 2865	K

SURFACE WATER RIGHTS DATA
CLAIMS, APPLICATIONS, AND APPROPRIATIONS IN DOWNSTREAM ORDER
DIVISION NO. 2B

SOURCE LOCATION APPROPRIATOR	CARRIER GAGE	USE	GRANT IN CFS/AF	DATE OF PRIORITY	DOCKET/ APP. NUMBER	ANNOA.	FT. NT.
<u>ELKHORN RIVER, NORTH FORK</u>							
S: 1 T: 23 R: 1W MADISON HASKELL OSBORN	PUMP	IR	.30	11/28/1975	A 13884		
<u>ELKHORN RIVER</u>							
S: 6 T: 23 R: 1E STANTON VERNON W & GLADYS WOLFF	PUMP	IR	.34	07/30/1937	A 2767		K
S: 7 T: 23 R: 1E STANTON ROBERT I & MARY C BURNS	PUMP	IR	3.61	08/30/1976	A 14429		
S: 8 T: 23 R: 1E STANTON ROBERT I & MARY C BURNS	PUMP	IR	2.43	08/09/1988	A 16696		K
S: 17 T: 23 R: 1E STANTON WILLIAM KOHLHOF	PUMP	IR	.44	12/10/1956	A 9024		K
S: 21 T: 23 R: 1E STANTON BURTON E & JAYNE B NIXON	PUMP	IR	.93	05/26/1967	A 11150		
S: 15 T: 23 R: 1E STANTON HERBERT LAU	PUMP	IR	.62	12/03/1974	A 13296		K
S: 15 T: 23 R: 1E STANTON RON STANLEY	STANLEY RESERVOIR	ST	23.90AF	10/06/1988	A 16715		
S: 26 T: 23 R: 1E STANTON JERRY O'KEIF	PUMP	IR	.58	06/14/1989	A 16823		K
<u>ELKHORN RIVER, TRIB. TO</u>							
S: 34 T: 23 R: 1E STANTON DELBERT TIMPERLEY	SPRING LAKES	ST	354.50AF	10/10/1991	A 17119		
<u>ELKHORN RIVER</u>							
S: 36 T: 23 R: 1E STANTON EMIL MASTNY	PUMP	IR	.49	08/28/1967	A 11236		
S: 25 T: 23 R: 1E STANTON BILL FENEKE	PUMP	IR	2.40	04/03/1992	A 17165		
<u>PLEASANT RUN CREEK, TRIB. TO</u>							
S: 22 T: 24 R: 1E STANTON ROBERT L VOGEL	VOGEL RESERVOIR	ST	3.60AF	08/24/1967	A 11235		
<u>UNION CREEK</u>							
S: 24 T: 21 R: 2W MADISON WILLARD DITTBERNER	PUMP	IR	1.14	03/18/1977	A 14821		
S: 7 T: 21 R: 1W MCPHERSON NEAL J HASCHKE	PUMP	IR	.15	03/21/1988	A 16627		K
<u>TAYLOR CREEK</u>							
S: 22 T: 22 R: 2W MADISON GARY & BETTY UTTECHT	PUMP	IR	1.08	04/07/1969	A 11683		K
GARY & BETTY UTTECHT	PUMP	IR	2.10	07/31/1961	A 9963		
S: 27 T: 22 R: 2W MADISON SCHMIDT, SCHMIDT & SCHMIDT FAMILY TRUST	PUMP	IR	.39	08/15/1949	A 4500		
SCHMIDT, SCHMIDT & SCHMIDT FAMILY TRUST	PUMP	IR	.39	01/20/1975	A 13362	A-4500	D
SCHMIDT, SCHMIDT & SCHMIDT FAMILY TRUST	PUMP	IR	1.46	01/20/1975	A 13362		

SURFACE WATER RIGHTS DATA
CLAIMS, APPLICATIONS, AND APPROPRIATIONS IN DOWNSTREAM ORDER
DIVISION NO. 2B

SOURCE LOCATION APPROPRIATOR	CARRIER GAGE	USE	GRANT IN CFS/AF	DATE OF PRIORITY	DOCKET/ APP. NUMBER	ANNOTA.	FT. NT.
<u>TAYLOR CREEK</u>							
S: 26 T: 22 R: 2W MADISON							
CORDIA KESTING	PUMP	IR	.39	09/18/1943	A 3653		
ARLAND LONG	PUMP	IR	1.32	04/05/1998	A 16969		
CORDIA KESTING	PUMP	IR	1.31	02/22/1990	A 16929		
CORDIA KESTING	PUMP	IR	.39	02/22/1990	A 16929	A-3653	D
S: 25 T: 22 R: 2W MADISON							
VERL L NAHRSTEDT	PUMP	IR	.26	10/31/1940	A 3316		
VERL L NAHRSTEDT	PUMP	IR	.65	08/19/1936	A 2619		
MIKE NAHRSTEDT	PUMP	IR	.88	10/31/1989	A 16892		
VERL L NAHRSTEDT	PUMP	IR	.59	02/22/1990	A 16930		
VERL L NAHRSTEDT	PUMP	IR	2.06	06/25/1979	A 15504		K
VERL L NAHRSTEDT	PUMP	IR	.31	08/29/1991	A 17106		
VERL L NAHRSTEDT	PUMP	IR	.04	08/29/1991	A 17106	A-3316	
LILIAN LEU	PUMP	IR	.89	08/29/1991	A 17107		
S: 30 T: 22 R: 1W MADISON							
VALLEY VIEW DAIRY, INC	PUMP	IR	.09	10/30/1939	A 3002		K
GERALD L & GERTRUDE BICHLMEIER	PUMP	IR	2.21	07/27/1970	A 12036		K
S: 32 T: 22 R: 1W MADISON							
WILLIAM H BERRICK	PUMP	IR	.50	04/06/1962	A 10039		K#
<u>UNION CREEK</u>							
S: 34 T: 22 R: 1W MADISON							
CECELIA A LAFLEUR	PUMP	IR	2.33	01/25/1982	A 16055		
S: 3 T: 21 R: 1W MADISON							
GORDON MEYER	PUMP	IR	.93	11/16/1971	A 12427		
S: 2 T: 21 R: 1W MADISON							
DOUGLAS SIECKE	PUMP	IR	.98	07/31/1989	A 16857		
LEONARD SIECKE	PUMP	IR	.71	03/27/1954	A 6098		
LEONARD SIECKE	PUMP	IR	2.41	02/26/1982	A 16068		
S: 1 T: 21 R: 1W MADISON							
RICHARD R & JANICE K HAKE	PUMP	IR	.14	10/26/1939	A 2998		K
<u>TRACY CREEK</u>							
S: 31 T: 21 R: 1E STANTON							
STANLEY R & LOUISE BACHMAN	PUMP	IR	.28	04/09/1957	A 9439		K
<u>UNION CREEK</u>							
S: 1 T: 21 R: 1W MADISON							
RICHARD R & JANICE K HAKE	PUMP	IR	4.07	02/24/1969	A 11653		K
S: 31 T: 22 R: 1E STANTON							
ADAMS & WILLIAMS	PUMP	IR	1.06	08/13/1934	A 2461		K
VAN R STECKELBERG	PUMP	IR	1.93	01/17/1977	A 14641		
S: 21 T: 22 R: 1E STANTON							
JOHN R HEKRDLE	PUMP	IR	1.92	01/02/1975	A 13342		K

SURFACE WATER RIGHTS DATA
CLAIMS, APPLICATIONS, AND APPROPRIATIONS IN DOWNSTREAM ORDER
DIVISION NO. 2B

SOURCE LOCATION APPROPRIATOR	CARRIER GAGE	USE	GRANT IN CFS/AF	DATE OF PRIORITY	DOCKET/ APP. NUMBER	ANNOA. NT.	FT. NT.
<u>SAND CREEK</u> S: 17 T: 22 R: 1E STANTON							
JACK GREYSON	GREYSON RESERVOIR	ST	99.40AF	11/17/1970	A 12115		
<u>UNION CREEK</u> S: 22 T: 22 R: 1E STANTON							
ROBERT HEKRDLE	PUMP	IR	.35	10/27/1981	A 16017		K
ROBERT HEKRDLE	PUMP	IR	.86	02/14/1957	A 9193		
S: 14 T: 22 R: 1E STANTON							
LOWELL SCHROEDER	PUMP	IR	1.11	01/02/1990	A 16907		K
S: 1 T: 22 R: 1E STANTON							
EMIL MASTNY	PUMP	IR	1.11	11/09/1936	A 2656		K
EMIL MASTNY	PUMP	IR	.51	01/29/1982	A 16059		#
	BUTTERFLY CREEK NEAR STANTON, NE						
<u>ELKHORN RIVER</u> S: 30 T: 23 R: 2E STANTON							
HARVEY L QUIRING	PUMP	IR	1.91	05/12/1981	A 15869		
<u>MASKENTHINE CREEK</u> S: 6 T: 23 R: 2E STANTON							
LOWER ELKHORN NRD	MASKENTHINE SEDIMENT STR.	ST		AF 10/25/1994	A 17414		*
S: 18 T: 23 R: 2E STANTON							
LOWER ELKHORN NRD	MASKENTHINE RESERVOIR	ST	927.50AF	09/15/1975	A 13806		
<u>ELKHORN RIVER TRIB. TO</u> S: 10 T: 22 R: 2E STANTON							
FRED HANSEN	SAND CREEK RES. NO. 2	ST	263.10AF	08/09/1967	A 11219		
<u>ELKHORN RIVER</u> S: 22 T: 23 R: 2E STANTON							
RUDOLPH KMENT	PUMP	IR	1.37	07/03/1956	A 8657		
<u>CEDAR CREEK TRIB. TO</u> S: 29 T: 23 R: 3E STANTON							
COUNTY OF STANTON	PUMP	ST	9.40AF	09/26/1991	A 17116		
<u>HUMBUG CREEK TRIB. TO</u> S: 32 T: 25 R: 2E WAYNE							
WAYNE COUNTY	BROGREN RESERVOIR	ST	21.20AF	05/01/1974	A 13028		
<u>HUMBUG CREEK</u> S: 26 T: 25 R: 2E WAYNE							
GARY L KANT	PUMP	IR	.55	08/09/1982	A 16136		K
<u>HUMBUG CREEK TRIB. TO</u> S: 9 T: 24 R: 3E PIERCE							
RONALD WILLERS	RONALD WILLERS RESERVOIR	ST	14.90AF	04/12/1982	A 16690		
S: 18 T: 24 R: 2E STANTON							
MIKE MAROTZ	MAROTZ FARM POND	ST	70.60AF	09/16/1988	A 16710		
<u>HUMBUG CREEK</u> S: 28 T: 24 R: 3E STANTON							
C T C FARMS INC	PUMP	IR	1.95	12/22/1989	A 16905		K

SURFACE WATER RIGHTS DATA
CLAIMS, APPLICATIONS, AND APPROPRIATIONS IN DOWNSTREAM ORDER
DIVISION NO. 2B

SOURCE LOCATION APPROPRIATOR	CARRIER GAGE	USE	GRANT IN CFS/AF	DATE OF PRIORITY	DOCKET/ APP. NUMBER	ANNOA.	FT. NT.
<u>ELKHORN RIVER, TRIB. TO</u> S: 26 T: 24 R: 3E STANTON VILLAGE OF PILGER	PILGER RESERVOIR 1-B	ST	406.00AF	07/20/1965	A 10657		
S: 13 T: 23 R: 4E CUMING WOERDEMAN BROTHERS	PUMP	IR	7.34	12/05/1975	A 13895		
<u>ELKHORN RIVER</u> S: 28 T: 23 R: 5E CUMING LLOYD G NELLOR	PUMP	IR	.44	06/15/1992	A 17197		
S: 27 T: 23 R: 5E CUMING ROBERT & MARY ANN SCHLICKBERND	PUMP	IR	1.79	10/04/1974	A 13220		K
<u>ROCK CREEK</u> S: 7 T: 22 R: 5E CUMING VERDON G WEGNER	PUMP	IR	1.00	08/25/1956	A 8778		
S: 4 T: 22 R: 5E CUMING FULLNER BROS	PUMP	IR	.44	07/17/1989	A 16848		K
S: 33 T: 23 R: 5E CUMING LYDIA FULLNER	PUMP	IR	.29	10/11/1956	A 8895		K
KENNETH & ELVERA LIERMAN	PUMP	IR	2.21	03/03/1969	A 11659		
<u>ELKHORN RIVER</u> S: 35 T: 23 R: 5E CUMING ARLEN L LIERMAN	PUMP	IR	2.21	03/27/1974	A 13006		
S: 2 T: 22 R: 5E CUMING CUMING COUNTY RECREATION CORPORATION	PUMP	IR	2.03	01/11/1967	A 11011		
S: 1 T: 22 R: 5E CUMING IRVIN D LIERMAN	PUMP	IR	2.48	12/03/1974	A 13297		K
S: 17 T: 22 R: 6E CUMING MARLIN W REESON	PUMP	IR	.93	12/27/1976	A 14608		K
<u>PLUM CREEK</u> S: 34 T: 25 R: 4E WAYNE HERMAN DINKLAGE, INC	PUMP	IR	.47	06/19/1989	A 16829		K
S: 2 T: 23 R: 5E CUMING ARTHUR & LILLIAN NITZCHE	PUMP	IR	2.20	08/03/1976	A 14369		
S: 12 T: 23 R: 5E CUMING GERTRUDE SEEMAN	PUMP	IR	.76	01/09/1957	A 9089		K
<u>ELKHORN RIVER</u> S: 27 T: 22 R: 6E CUMING ADA CROUTER	PUMP	IR	2.71	02/28/1990	A 16934		K
S: 34 T: 22 R: 6E CUMING LLOYD WELDING	PUMP	IR	.64	06/30/1981	A 15907		
<u>ELKHORN RIVER, TRIB. TO</u> S: 1 T: 21 R: 6E CUMING LOWER ELKHORN NRD, ET AL	BRACHT RESERVOIR ELKHORN RIVER AT WEST POINT, NE	ST	43.60AF	12/03/1979	A 15601		#

SURFACE WATER RIGHTS DATA
CLAIMS, APPLICATIONS, AND APPROPRIATIONS IN DOWNSTREAM ORDER
DIVISION NO. 2B

SOURCE LOCATION APPROPRIATOR	CARRIER GAGE	USE	GRANT IN CFS/AF	DATE OF PRIORITY	DOCKET/ APP. NUMBER	ANNOA. FT.	NT.
<u>ELKHORN RIVER</u>							
S: 3 T: 21 R: 6E CUMING HARRY KNOBBE	PUMP	IR	.16	03/21/1990	A 16957		
S: 16 T: 21 R: 6E CUMING LEONARD & GERALDINE HAGEDORN	PUMP	IR	3.29	12/15/1975	A 13966		
S: 21 T: 21 R: 6E CUMING KEITH HINDMARSH	PUMP	IR	3.36	03/03/1976	A 14079		
ARTHUR & PATRICK A GREWE	PUMP	IR	3.89	02/18/1976	A 14037		
<u>ELKHORN RIVER, TRIB. TO</u>							
S: 35 T: 21 R: 6E CUMING JERRY REIMERS	PUMP	IR	.60	09/11/1984	A 16330		K
<u>ELKHORN RIVER</u>							
S: 24 T: 20 R: 6E DODGE WILLIS C WEGNER	PUMP	IR	1.64	07/25/1966	A 10903		
S: 30 T: 20 R: 7E DODGE DUANE E MULLER	PUMP	IR	.97	05/08/1973	A 12867		
<u>CUMING CREEK</u>							
S: 29 T: 21 R: 7E CUMING LYLE WOOLDRIF	PUMP	IR	3.16	05/11/1976	A 14218		
S: 29 T: 20 R: 7E DODGE D & F FARMS, INC	PUMP	IR	1.60	07/06/1976	A 14300		
<u>ELKHORN RIVER</u>							
S: 5 T: 19 R: 7E DODGE ELWIN DIEDRICHSEN	PUMP	IR	.27	04/15/1955	A 7309		
<u>PEBBLE CREEK, NORTH BRANCH</u>							
S: 10 T: 21 R: 5E CUMING ROBERT A & DOROTHY M KREIKEMEIER	PUMP	IR	1.93	01/29/1975	A 13373		
<u>PEBBLE CREEK</u>							
S: 23 T: 21 R: 5E CUMING DENNIS C KNOBBE	PUMP	IR	1.64	02/06/1990	A 16924		K
DENNIS C KNOBBE	PUMP	IR	2.11	08/26/1971	A 12363		
S: 17 T: 20 R: 5E DODGE JOHN WISNIESKI	PUMP	IR	.43	02/21/1984	A 16272		
<u>PEBBLE CREEK, TRIB. TO</u>							
S: 17 T: 20 R: 6E DODGE BERNARD NIEWOHNER	PUMP	IR	1.15	02/03/1976	A 13987A	T-96	
<u>PEBBLE CREEK</u>							
S: 29 T: 20 R: 6E DODGE BERNARD NIEWOHNER	PUMP	IR	1.14	02/03/1976	A 13987B	T-96	
S: 21 T: 20 R: 6E DODGE DANIEL NIEWOHNER	PUMP	IR	2.59	04/17/1985	A 16373		
HARRY J & IRENE SMEAL	PUMP	IR	.50	03/14/1957	A 9347		
S: 28 T: 20 R: 6E DODGE DEAN HELGENBERGER	PUMP	IR	1.04	02/06/1978	A 15178		

SURFACE WATER RIGHTS DATA
CLAIMS, APPLICATIONS, AND APPROPRIATIONS IN DOWNSTREAM ORDER
DIVISION NO. 2B

SOURCE LOCATION APPROPRIATOR	CARRIER GAGE	USE	GRANT IN CFS/AF	DATE OF PRIORITY	DOCKET/ APP. NUMBER	ANNOA.	FT. NT.
<u>PEBBLE CREEK</u>							
S: 27 T: 20 R: 6E DODGE WALTER HOEGEMEYER	PUMP PEBBLE CREEK AT SCRIBNER,	IR NE	1.71	05/05/1977	A 14930		#
S: 6 T: 19 R: 7E DODGE ELWOOD & JOANN DAHL JR	PUMP	IR	.46	07/17/1936	A 2589		
S: 5 T: 19 R: 7E DODGE WILLIAM E PETERS	PUMP	IR	.14	08/30/1955	A 8042		
ELWIN DIEDRICHSEN	PUMP	IR	.90	02/01/1955	A 7049		
LEONARD POPPE	PUMP	IR	.83	02/20/1961	A 9890		
<u>ELKHORN RIVER</u>							
S: 4 T: 19 R: 7E DODGE DUANE E MULLER	PUMP	IR	3.80	12/10/1975	A 13903		
S: 3 T: 19 R: 7E DODGE KENNETH J SCHAFER ET AL	PUMP	IR	3.64	06/29/1976	A 14293		
S: 10 T: 19 R: 7E DODGE HELEN GRABOW	PUMP	IR	3.61	07/17/1978	A 15296		K
S: 11 T: 19 R: 7E DODGE TOM O MILLIGAN	PUMP	IR	.50	07/27/1954	A 6498		
HOEGEMEYER ENTERPRISES, INC	PUMP	IR	.96	12/11/1956	A 9028		
S: 13 T: 19 R: 7E DODGE JOSIE E PARKERT ET AL	PUMP	IR	1.68	02/20/1975	A 13432		
S: 12 T: 19 R: 7E DODGE EDGAR & HELEN SCHULENBERG	PUMP	IR	1.50	06/20/1978	A 15281		
KENNETH S NELSON	PUMP	IR	.16	03/05/1957	A 9289		K
S: 17 T: 19 R: 8E DODGE LAWRENCE H MEYER ESTATE	PUMP	IR	.75	09/09/1976	A 14451		
WARREN R OSETERLOH	PUMP	IR	.97	11/28/1990	A 17029		
<u>ELKHORN RIVER, TRIB. TO</u>							
S: 9 T: 19 R: 7E DODGE LOWER ELKHORN NRD	SCRIBNER AIRPORT RES.	ST	48.60AF	02/27/1979	A 15422		
S: 17 T: 19 R: 8E DODGE DALE E NELSON	PUMP	IR	.18	03/15/1977	A 14805		
S: 20 T: 19 R: 8E DODGE DALE W SAGER	HOOPER RESERVOIR	ST	5.57AF	03/29/1976	A 14125		
<u>ELKHORN RIVER</u>							
S: 9 T: 19 R: 8E DODGE HORVATICH INC	PUMP	IR	.88	07/24/1978	A 15301		
OTTO J & WANDA BRABEC	PUMP	IR	.52	05/23/1967	A 11143		
S: 16 T: 19 R: 8E DODGE GEORGE SCHAFFERSMAN	PUMP	IR	1.86	03/11/1977	A 14797		
S: 15 T: 19 R: 8E DODGE LEIGH H HOETFELKER	PUMP	IR	1.33	03/16/1978	A 15206		K
LEIGH H HOETFELKER	PUMP	IR	.29	04/25/1984	A 16290		

See "Use" definitions and footnotes on pages 141 and 142

SURFACE WATER RIGHTS DATA
CLAIMS, APPLICATIONS, AND APPROPRIATIONS IN DOWNSTREAM ORDER
DIVISION NO. 2B

SOURCE LOCATION APPROPRIATOR	CARRIER GAGE	USE	GRANT IN CFS/AF	DATE OF PRIORITY	DOCKET/ APP. NUMBER	ANNOA.	FT. NT.
<u>ELKHORN RIVER</u>							
S: 15 T: 19 R: 8E DODGE LOWELL D GEISLER ET AL	PUMP	IR	3.96	12/13/1971	A 12457		
S: 14 T: 19 R: 8E DODGE LOWELL D GEISLER ET AL	PUMP	IR	.86	12/14/1976	A 14593		
<u>LOGAN CREEK, MIDDLE</u>							
S: 6 T: 28 R: 3E CEDAR CLAY L & VERJEAN H HEYDON	PUMP	IR	1.03	02/15/1977	A 14717	T-298	K
<u>LOGAN CREEK</u>							
S: 32 T: 29 R: 3E CEDAR LAWRENCE A HEIKES	PUMP	IR	2.20	01/28/1980	A 15615		
RICHARD D ERWIN	PUMP	IR	.33	09/12/1989	A 16883		K
<u>FERRIN CREEK</u>							
S: 33 T: 29 R: 3E CEDAR MONA & WILLIAM SCHUTTE	PUMP	IR	.99	05/09/1969	A 11701		K
<u>LOGAN CREEK</u>							
S: 10 T: 28 R: 3E CEDAR GALVIN & RATH	PUMP	IR	1.76	02/20/1979	A 15419		K
S: 11 T: 28 R: 3E CEDAR ELMER CLARK	PUMP	IR	2.23	09/19/1990	A 17019		
S: 13 T: 28 R: 3E CEDAR AG GRO INC	PUMP	IR	.76	05/23/1955	A 7505		
S: 27 T: 28 R: 4E DIXON HEITSHUSEN & PAUL	PUMP	IR	.31	09/07/1955	A 8063		K
<u>LOGAN CREEK, TRIB. TO</u>							
S: 9 T: 28 R: 4E DIXON DAVID L ABTS	PUMP	IR	.60	07/28/1988	A 16691		K
S: 10 T: 28 R: 4E DIXON ROBERT E DEMPSTER	PUMP	IR	.26	07/27/1988	A 16690		K
<u>LOGAN CREEK</u>							
S: 2 T: 27 R: 4E DIXON RODNEY HENNINGSEN	PUMP	IR	1.47	03/15/1982	A 16079		
MILLIGAN FARMS	PUMP	IR	.81	05/06/1981	A 15865		K
S: 18 T: 27 R: 5E DIXON PAUL W BENGTSON	PUMP	IR	2.36	03/16/1957	A 9356		K
<u>LOGAN CREEK, SOUTH</u>							
S: 27 T: 26 R: 3E WAYNE DON J KUBIK	PUMP	IR	2.16	08/22/1988	A 16700		K
<u>DEER CREEK, TRIB. TO</u>							
S: 33 T: 27 R: 1E WAYNE WAYNE COUNTY COMMISSIONERS	WAYNE COUNTY RESERVOIR	ST	13.70AF	05/22/1981	A 15875		
<u>DEER CREEK</u>							
S: 10 T: 26 R: 3E WAYNE DAVID P SIEVERS	PUMP	IR	1.16	07/12/1985	A 16429		K

SURFACE WATER RIGHTS DATA
CLAIMS, APPLICATIONS, AND APPROPRIATIONS IN DOWNSTREAM ORDER
DIVISION NO. 2B

SOURCE LOCATION APPROPRIATOR	CARRIER GAGE	USE	GRANT IN CFS/AF	DATE OF PRIORITY	DOCKET/ APP. NUMBER	ANNOA.	FT. NT.
<u>DEER CREEK</u>							
S: 10 T: 26 R: 3E WAYNE WALDRON BULL	PUMP	IR	.95	12/30/1988	A 16729		K
S: 15 T: 26 R: 3E WAYNE DWAINE RETHWISCH	PUMP	IR	.71	06/22/1992	A 17203		
<u>LOGAN CREEK - SOUTH</u>							
S: 13 T: 26 R: 3E WAYNE CLEONE (MRS) ZACH	PUMP	IR	1.43	01/14/1976	A 13937		K
CLEONE (MRS) ZACH	PUMP	IR		01/24/1994	A 17348		*
S: 8 T: 26 R: 4E WAYNE HOLLIS FRESE	PUMP	IR	1.74	03/23/1990	A 16962		
IVAN FRESE	PUMP	IR	3.48	11/27/1985	A 16465		
<u>DOG CREEK</u>							
S: 26 T: 27 R: 3E WAYNE THELMA DAY	PUMP	IR	1.06	08/12/1955	A 7899		
THELMA DAY	PUMP	IR	.09	01/30/1954	A 5912		
FREDERICK A & JOANN TEMME	PUMP	IR	1.44	09/06/1956	A 8812		K
FREDERICK A & JOANN TEMME	PUMP	IR		06/16/1994	A 17378		*
S: 25 T: 27 R: 3E WAYNE HAROLD G & DORIS S EVANS	PUMP	IR	1.93	09/06/1974	A 13194		
S: 6 T: 26 R: 4E WAYNE GARY L & VICTORIA C PICK	PUMP	IR	.62	07/19/1976	A 14329		
GARY L & VICTORIA C PICK	PUMP	IR	.33	08/15/1936	A 2613		K
<u>LOGAN CREEK</u>							
S: 11 T: 26 R: 5E THURSTON ROGER L GUSTAFSON	PUMP	IR	.93	07/28/1976	A 14353		
KEVIN PULS	PUMP	IR	1.14	12/28/1989	A 16986		
BRICIE B NICHOLSON	PUMP	IR	1.90	03/22/1976	A 14109		K
S: 14 T: 26 R: 5E THURSTON KENNETH B GUSTAFSON	PUMP	IR	2.01	02/14/1968	A 11337		K
S: 25 T: 26 R: 5E THURSTON RICHARD & SALINA BRADFORD	PUMP	IR	.49	04/15/1940	A 3135		
S: 5 T: 25 R: 6E THURSTON RICHARD A & MARY HEYNE	PUMP	IR	1.03	11/20/1956	A 8988		#
<u>MIDDLE CREEK</u>							
S: 14 T: 26 R: 6E THURSTON MARVIN BODLAK	PUMP	IR	3.43	02/19/1991	A 17048		
<u>LOGAN CREEK</u>							
S: 5 T: 24 R: 7E CUMING BETTY A LAMPLLOT	PUMP	IR	1.47	10/23/1956	A 8928		
S: 15 T: 24 R: 7E CUMING MARTAN HACKLIN	PUMP	IR	.81	06/24/1988	A 4297		K
JOHN A ROSS	PUMP	IR	.76	05/04/1937	A 2739		

See "Use" definitions and footnotes on pages 141 and 142

SURFACE WATER RIGHTS DATA
CLAIMS, APPLICATIONS, AND APPROPRIATIONS IN DOWNSTREAM ORDER
DIVISION NO. 2B

SOURCE LOCATION APPROPRIATOR	CARRIER GAGE	USE	GRANT IN CFS/AF	DATE OF PRIORITY	DOCKET/ APP. NUMBER	ANNOA. NT.	FT. NT.
<u>LOGAN CREEK</u>							
S: 22 T: 24 R: 7E CUMING							
GLENN H MEYER	PUMP	IR	.31	03/09/1937	A 2712		K
JACK A SOLL	PUMP	IR	.89	09/17/1974	A 13207		K
LELAND J MACKEY	PUMP	IR	.52	09/12/1939	A 2963	R P-370	K
S: 23 T: 24 R: 7E CUMING							
PHYLLIS E BECK	PUMP	IR	.29	08/04/1939	A 2947		K
S: 26 T: 24 R: 7E CUMING							
DALE E NELSON	PUMP	IR	.93	04/03/1978	A 15225		
FRED MOHL	PUMP	IR	1.33	07/27/1936	A 2599		
BONNIE COOTS	PUMP	IR	.83	04/24/1978	A 15243		K
STEVEN L & DENISE R SORENSON	PUMP	IR	.26	12/26/1936	A 2675		
S: 25 T: 24 R: 7E CUMING							
LORENZ RONNENKAMP	PUMP	IR	1.96	04/18/1957	A 9459		
S: 33 T: 24 R: 8E BURT							
MAE (MRS) KJELDGAARD	PUMP	IR	1.00	12/30/1976	A 14619		K
VERNON M BRASCH	PUMP	IR	.87	01/29/1957	A 9148		K
<u>LOGAN CREEK DREDGE</u>							
S: 11 T: 23 R: 8W BURT							
KATHRYN BUCK	PUMP	IR	2.25	02/11/1992	A 17141		
<u>LOGAN CREEK</u>							
S: 14 T: 23 R: 8E BURT							
HARVEY BRAY INC	PUMP	IR	1.04	06/11/1986	A 16495		K
S: 26 T: 23 R: 8E BURT							
HAROLD APPLEBY	PUMP	IR	1.04	11/12/1974	A 13267		K
WILLIAM A & GLORIA H RIECKEN	PUMP	IR	2.70	10/17/1974	A 13238		
S: 35 T: 23 R: 8E BURT							
JOHN RONNFELDT	PUMP	IR	1.01	06/14/1955	A 7654		K
<u>LOGAN CREEK TRIBUT.</u>							
S: 3 T: 22 R: 8E BURT							
LOWER ELKHORN NRD, ET AL	MCKENZIE RESERVOIR	ST	71.50AF	08/31/1982	A 16146		
<u>LOGAN CREEK</u>							
S: 26 T: 22 R: 8E BURT							
GARY POWELL	PUMP	IR	.58	02/08/1990	A 16925		K
ELWOOD E JOHNSON ET AL	PUMP	IR	.32	07/26/1954	A 6488		K
S: 11 T: 21 R: 8E BURT							
LEON E LANGEMEIER	PUMP	IR	.64	07/30/1954	A 6518		K
HOWARD FORD	PUMP	IR	2.10	12/03/1976	A 14574		
S: 22 T: 21 R: 8E BURT							
ANNA J KERL	PUMP	IR	.82	01/21/1975	A 13366		
ANNA J KERL	PUMP	IR	.38	07/19/1979	A 15527		
S: 34 T: 21 R: 8E BURT							
DEAN G ELLERMEIER	PUMP	IR	1.85	02/11/1975	A 13390		K
DUANE E MULLER	PUMP	IR	1.31	07/23/1970	A 12022		

SURFACE WATER RIGHTS DATA
CLAIMS, APPLICATIONS, AND APPROPRIATIONS IN DOWNSTREAM ORDER
DIVISION NO. 2B

SOURCE LOCATION APPROPRIATOR	CARRIER GAGE	USE	GRANT IN CFS/AF	DATE OF PRIORITY	DOCKET/ APP. NUMBER	ANNTA.	FT. NT.
<u>LOGAN CREEK</u>							
S: 3 T: 20 R: 8E DODGE BOWMAN FARMS, INC	PUMP	IR	2.07	08/12/1976	A 14389		K
BOWMAN FARMS, INC	PUMP	IR	.14	08/26/1936	A 2624		
S: 9 T: 20 R: 8E DODGE WEITZENKAMP FARMS, INC	PUMP	IR	1.24	12/24/1975	A 13920		K
S: 10 T: 20 R: 8E DODGE LOIS A BOWMAN	PUMP	IR	2.31	09/05/1975	A 13794		K
LOIS A BOWMAN	PUMP	IR		03/31/1994	A 17364		*
BOWMAN FARMS, INC	PUMP	IR	.53	08/09/1976	A 14382		K
BOWMAN FARMS, INC	PUMP	IR	1.24	09/15/1976	A 14462		#K
	LOGAN CREEK NEAR UEHLING, NE						
S: 16 T: 20 R: 8E DODGE LOIS A BOWMAN	PUMP	IR	.49	09/05/1975	A 13794	R T-29	
LAWRENCE H MEYER ESTATE	PUMP	IR	.57	07/24/1936	A 2595		K
LAWRENCE H MEYER ESTATE	PUMP	IR	1.35	03/16/1948	A 4233		
WEITZENKAMP FARMS, INC	PUMP	IR	1.96	01/21/1976	A 13953		
ARTHUR J SUHR	PUMP	IR	2.81	04/23/1976	A 14190		
S: 20 T: 20 R: 8E DODGE LEONARD G HAVEKOST	PUMP	IR	.86	04/08/1982	A 16085		
S: 32 T: 20 R: 8E DODGE BERNHARD L & NORMA SCHOLE	PUMP	IR	.38	07/24/1936	A 2596		
IRIS L SCHOLE	PUMP	IR	.64	11/05/1956	A 8953		
S: 33 T: 20 R: 8E DODGE HAROLD J MEYER	PUMP	IR	.64	06/21/1956	A 8637		
S: 32 T: 20 R: 8E DODGE BERNHARD L & NORMA SCHOLE	PUMP	IR	.29	09/06/1956	A 8809		
S: 33 T: 20 R: 8E DODGE HOEGERMEYER TRUST	PUMP	IR	.30	08/17/1936	A 2615		K
GLEN POPKEN	PUMP	IR	.59	06/03/1991	A 17079		
S: 4 T: 19 R: 8E DODGE NINA W ANDERSEN	PUMP	IR	.99	08/03/1970	A 12041		
STEVEN LANGEMEIER	PUMP	IR	1.23	07/01/1987	A 16564		
S: 11 T: 19 R: 8E DODGE RONALD STOCKFLETH, ET AL	PUMP	IR	1.02	10/25/1976	A 14520		K
<u>ELKHORN RIVER</u>							
S: 13 T: 19 R: 8E DODGE DONNA SCHAFERSMAN	PUMP	IR	.40	02/27/1976	A 14064		
S: 24 T: 19 R: 8E DODGE GEORGE SCHAFERSMAN	PUMP	IR	1.71	09/15/1976	A 14465		
LARRY E WULF	PUMP	IR	2.35	06/12/1970	A 11968		
<u>CLARK CREEK</u>							
S: 6 T: 19 R: 9E DODGE KRIETE FARMS, INC	PUMP	IR	3.61	09/05/1975	A 13795		

SURFACE WATER RIGHTS DATA
CLAIMS, APPLICATIONS, AND APPROPRIATIONS IN DOWNSTREAM ORDER
DIVISION NO. 2B

SOURCE LOCATION APPROPRIATOR	CARRIER GAGE	USE	GRANT IN CFS/AF	DATE OF PRIORITY	DOCKET/ APP. NUMBER	ANNOA. FT. NT.
<u>CLARK CREEK</u>						
S: 6 T: 19 R: 9E DODGE KRIETE FARMS, INC	KRIETE RESERVOIR	ST	4.41AF	03/18/1982	A 16080	
<u>KRIETE RESERVOIR</u>						
S: 6 T: 19 R: 9E DODGE KRIETE FARMS, INC	PUMP	SI		03/18/1982	A 16081	A-13795
KRIETE FARMS, INC	PUMP	SO		05/26/1985	A 16383	
<u>ELKHORN RIVER</u>						
S: 31 T: 19 R: 9E DODGE CHARLES A & JUNE L TIMM	PUMP	IR	1.92	11/08/1973	A 12958	
<u>MAPLE CREEK, MIDDLE FORK</u>						
S: 1 T: 20 R: 2E COLFAX OLGA MARES	PUMP	IR	1.02	07/22/1976	A 14337	
<u>MAPLE CREEK, MIDDLE FORK, TRIB. TO</u>						
S: 28 T: 21 R: 3E STANTON JOSEPH W KUCERA	KUCERA RESERVOIR	ST	84.20AF	04/29/1971	A 12241	
<u>KUCERA RESERVOIR</u>						
S: 28 T: 21 R: 3E STANTON JOSEPH W KUCERA	PUMP	SO		03/27/1974	A 13008	
<u>MAPLE CREEK, MIDDLE FORK</u>						
S: 15 T: 20 R: 3E COLFAX JOSEPH G & ANNA KRATOCHVIL	PUMP	IR	.13	07/26/1968	A 11514	K
S: 31 T: 19 R: 4E COLFAX FRANK P & JOHN J NEESEN	PUMP	IR	.94	07/26/1972	A 12694	
S: 5 T: 18 R: 4E COLFAX EDWARD, FRANK & JOHN NEESEN	PUMP	IR	2.11	07/17/1975	A 13656	
LOUANA M NEESEN	PUMP	IR	.70	07/13/1979	A 15522	
<u>DRY CREEK, TRIB. TO</u>						
S: 25 T: 19 R: 2E COLFAX RICHARD J TERNES	TERNES RESERVOIR	ST	24.80AF	02/21/1975	A 13435	
<u>TERNES RESERVOIR</u>						
S: 25 T: 19 R: 2E COLFAX RICHARD J TERNES	PUMP	SO		04/08/1975	A 13540	
<u>DRY CREEK, TRIB. TO</u>						
S: 25 T: 19 R: 2E COLFAX COLFAX COUNTY COMMISSIONERS	SAYERS-VOTRUBA RESERVOIR	ST	21.00AF	07/14/1986	A 16504	
<u>DRY CREEK</u>						
S: 11 T: 18 R: 3E COLFAX RONALD J KREJCI	PUMP	IR	1.86	11/22/1974	A 13284	
<u>MAPLE CREEK, MIDDLE FORK</u>						
S: 16 T: 18 R: 4E COLFAX JOHN E HIGGINS JR	PUMP	IR	.14	06/09/1954	A 6361	
S: 15 T: 18 R: 4E COLFAX HELEN CERMY	PUMP	IR	2.20	03/04/1987	A 16545	K

SURFACE WATER RIGHTS DATA
CLAIMS, APPLICATIONS, AND APPROPRIATIONS IN DOWNSTREAM ORDER
DIVISION NO. 2B

SOURCE LOCATION APPROPRIATOR	CARRIER GAGE	USE	GRANT IN CFS/AF	DATE OF PRIORITY	DOCKET/ APP NUMBER	ANNO. FT. NT.
<u>MAPLE CREEK, MIDDLE FORK</u>						
S: 13 T: 18 R: 4E COLFAX EHERNBERGER FARMS INC (GERALD)	PUMP	IR	.87	05/26/1976	A 14236	K
<u>MAPLE CREEK, EAST FORK</u>						
S: 24 T: 21 R: 3E STANTON STANLEY J SVITAK	PUMP	IR	.81	02/24/1961	A 9892	
S: 25 T: 21 R: 3E STANTON STANLEY J SINDELAR	PUMP	IR	.69	07/09/1958	A 9631	
S: 10 T: 19 R: 4E COLFAX KENNETH HUNKE	PUMP	IR	.45	06/21/1972	A 12667	
S: 22 T: 19 R: 4E COLFAX LARRY J STRUDL	PUMP	IR	2.00	12/18/1987	A 16611	
S: 26 T: 19 R: 4E COLFAX EUGENE ROBERTSON	PUMP	IR	1.91	06/11/1986	A 16496	K
<u>MAPLE CREEK</u>						
S: 4 T: 18 R: 5E DODGE G F E FARMS	PUMP	IR	2.29	03/08/1984	A 16282	
S: 3 T: 18 R: 5E DODGE JAMES R MINARICK	PUMP	IR	2.06	02/23/1984	A 16274	
<u>MAPLE CREEK, TRIB. TO</u>						
S: 6 T: 18 R: 7E DODGE JACK F PAULSON	PAULSON-GLODOWSKI RES. MAPLE CREEK NEAR NICKERSON, NE	ST	33.30AF	04/24/1972	A 12607	#
<u>MAPLE CREEK</u>						
S: 11 T: 18 R: 8E DODGE VOGEL & RINE	PUMP	IR	.34	04/05/1967	A 11092	
S: 7 T: 18 R: 9E DODGE MOREHOUSE FARMS	PUMP	IR	1.57	05/26/1976	A 14237	
<u>ELKHORN RIVER</u>						
S: 17 T: 18 R: 9E WASHINGTON DELFORD J H BRANDT	PUMP	IR	3.43	03/04/1976	A 14080	
<u>STEAVENSON RESERVOIR</u>						
S: 16 T: 18 R: 9E WASHINGTON BILL A STEAVENSON	PUMP	SO	34.70AF	03/02/1992	A 17155	
<u>BUTTERMILK CREEK</u>						
S: 16 T: 18 R: 9E WASHINGTON BILL A STEAVENSON	STEAVENSON RESERVOIR	ST	49.50AF	08/24/1978	A 15330	
<u>ELKHORN RIVER</u>						
S: 28 T: 18 R: 9E DODGE PAUL B CHRISTENSEN	PUMP	IR	3.14	03/22/1976	A 14110	
S: 29 T: 18 R: 9E DODGE ISABELLA D SCHNEIDER TRUST	PUMP	IR	.81	05/10/1940	A 3155	
ISABELLA D SCHNEIDER TRUST	PUMP	IR	1.42	02/02/1977	A 14680	

SURFACE WATER RIGHTS DATA
CLAIMS, APPLICATIONS, AND APPROPRIATIONS IN DOWNSTREAM ORDER
DIVISION NO. 2B

SOURCE LOCATION APPROPRIATOR	CARRIER GAGE	USE	GRANT IN CFS/AF	DATE OF PRIORITY	DOCKET/ APP. NUMBER	ANNOTA.	FT. NT.
<u>ELKHORN RIVER</u>							
S: 33 T: 18 R: 9E WASHINGTON CLIFFORD L TAYLOR	PUMP	IR	2.67	11/26/1956	A 9001		
S: 4 T: 17 R: 9E DODGE CURTIS W SCHMIDT	PUMP	IR	.86	03/14/1958	A 9601		
<u>TROUBLE CREEK</u>							
S: 29 T: 18 R: 8E DODGE LOWER PLATTE NORTH NRD	TROUBLE CREEK RESERVOIR	ST	447.00AF	04/18/1984	A 16287		
<u>BRUSH CREEK</u>							
S: 18 T: 18 R: 7E DODGE ARTHUR BEHRENS	BEHRENS RESERVOIR	ST	50.70AF	03/08/1976	A 14084		
<u>ELKHORN RIVER, TRIB. TO</u>							
S: 31 T: 18 R: 9E DODGE EUGENE D DIERS ESTATE	PUMP	IR	1.91	08/25/1954	A 6637		
<u>ELKHORN RIVER</u>							
S: 4 T: 17 R: 9E DODGE COMMUNITY REFUSE DISPOSAL INC	PUMP	MF	.89	07/24/1991	A 17097		
S: 3 T: 17 R: 9E WASHINGTON DOUGLAS F & ELAINE M STEENBLOCK	PUMP	IR	2.14	02/04/1976	A 13989		
S: 11 T: 17 R: 9E WASHINGTON KEITH HINDMARSH	PUMP	IR	4.17	03/03/1976	A 14078		
S: 14 T: 17 R: 9E WASHINGTON CHARLES E & DONNA J CHAPPELEAR	PUMP	IR	.71	07/07/1976	A 14302		
S: 13 T: 17 R: 9E WASHINGTON LEE B NIELSEN	PUMP	IR	.52	04/13/1956	A 8472		
LEE B NIELSEN	PUMP	IR	.17	03/11/1957	A 9324		
<u>BELL CREEK</u>							
S: 34 T: 22 R: 9E BURT GILBERT & HILDUR E ISAACSON	PUMP	IR	2.66	07/24/1975	A 13678		
S: 2 T: 21 R: 9E BURT ROGER & ELAINE PETERSON	PETERSON RESERVOIR	ST	11.92AF	09/16/1976	A 14467		
ROGER PETERSON	PUMP	IR	1.61	07/22/1976	A 14339		
<u>CRAIG CREEK</u>							
S: 2 T: 21 R: 9E BURT ROGER PETERSON	PUMP	IR	1.24	01/23/1976	A 13958		
<u>PETERSON RESERVOIR</u>							
S: 2 T: 21 R: 9E BURT ROGER & ELAINE PETERSON	PUMP	S1		09/16/1976	A 14468	A-13958	
ROGER & ELAINE PETERSON	PUMP	S1		09/16/1976	A 14468	A-14339	
<u>BELL CREEK</u>							
S: 23 T: 21 R: 9E BURT ERIKSEN BROTHERS	PUMP	IR	5.24	07/18/1966	A 10889		
ERIKSEN BROTHERS	PUMP	IR	7.17	04/03/1967	A 11088		

SURFACE WATER RIGHTS DATA
CLAIMS, APPLICATIONS, AND APPROPRIATIONS IN DOWNSTREAM ORDER
DIVISION NO. 2B

SOURCE LOCATION APPROPRIATOR	CARRIER GAGE	USE	GRANT IN CFS/AF	DATE OF PRIORITY	DOCKET/ APP NUMBER	ANNOA.	FT. NT.
<u>BELL CREEK</u>							
S: 34 T: 21 R: 9E BURT LEONARD G ERIKSEN	PUMP	IR	3.31	07/12/1966	A 10881		
S: 11 T: 20 R: 9E BURT BROMM CATTLE COMPANY, INC	PUMP	IR	3.16	01/29/1976	A 13972		
MICHAEL F & DEBORAH J KENNEDY	PUMP	IR	.97	07/14/1966	A 10885		
S: 26 T: 20 R: 9E WASHINGTON RUSSELL LANG	PUMP	IR	.76	05/08/1975	A 13575		
RICHARD THOMPSON	PUMP	IR	1.71	03/31/1964	A 10339		
S: 35 T: 20 R: 9E WASHINGTON HARLAN & DELMAR RUWE	PUMP	IR	2.71	12/16/1974	A 13315		
S: 11 T: 19 R: 9E WASHINGTON RASMUSSEN FEED LOTS, INC	PUMP	IR	1.14	03/12/1975	A 13470		
S: 14 T: 19 R: 9E WASHINGTON DAVID RASMUSSEN	PUMP	IR	3.31	07/07/1972	A 12682		
<u>BELL CREEK TRIB TO</u>							
S: 11 T: 19 R: 9E WASHINGTON RASMUSSEN FEED LOTS, INC	RASMUSSEN RESERVOIR	ST	27.60AF	03/12/1975	A 13469		
<u>RASMUSSEN RESERVOIR</u>							
S: 11 T: 19 R: 9E WASHINGTON RASMUSSEN FEED LOTS, INC	PUMP	SO		02/19/1976	A 14043		
RASMUSSEN FEED LOTS, INC	PUMP	SI		02/19/1976	A 14043	A-12682	
RASMUSSEN FEED LOTS, INC	PUMP	SI		02/19/1976	A 14043	A-13470	
<u>BELL CREEK</u>							
S: 13 T: 19 R: 9E WASHINGTON RODNEY RABE	PUMP	IR	1.86	03/05/1985	A 16362		
RODNEY RABE	PUMP	IR	2.12	07/22/1988	A 16688		K
<u>BUCKEYE CREEK</u>							
S: 26 T: 19 R: 9E WASHINGTON HAROLD TIMM	PUMP	IR	2.92	06/24/1988	A 16670		K
<u>BELL CREEK</u>							
S: 36 T: 19 R: 9E WASHINGTON LUTHER MONKE	PUMP	IR	2.46	08/28/1963	A 10237		
ROBERT MONKE	PUMP	IR	1.67	04/08/1974	A 13015		
S: 1 T: 18 R: 9E WASHINGTON LARRY MORAVEC	PUMP	IR	3.08	03/31/1964	A 10338		
LARRY MORAVEC	PUMP	IR	.66	08/22/1979	A 15570		
S: 12 T: 18 R: 9E WASHINGTON HARVEY HILGENKAMP	PUMP	IR	.50	11/07/1963	A 10257		
HARVEY HILGENKAMP	PUMP	IR	.57	06/12/1978	A 15275		
S: 24 T: 18 R: 9E WASHINGTON MARTIN C STORK	PUMP	IR	.73	09/10/1974	A 13197		K

SURFACE WATER RIGHTS DATA
CLAIMS, APPLICATIONS, AND APPROPRIATIONS IN DOWNSTREAM ORDER
DIVISION NO. 2B

SOURCE LOCATION APPROPRIATOR	CARRIER GAGE	USE	GRANT IN CFS/AF	DATE OF PRIORITY	DOCKET/ APP. NUMBER	ANNOA.	FT. NT.
<u>BELL CREEK, LITTLE</u>							
S: 32 T: 19 R: 10E WASHINGTON ANN V PETERSEN	PUMP	IR	1.79	08/05/1974	A 13130		
S: 5 T: 18 R: 10E WASHINGTON ANSEL & STEVAN A ANDERSEN	PUMP	IR	2.23	08/27/1975	A 13772		
S: 7 T: 18 R: 10E WASHINGTON GARY HILGENKAMP	PUMP	IR	2.18	02/07/1977	A 14685		
<u>BELL CREEK, LITTLE TRIB. TO</u>							
S: 9 T: 18 R: 10E WASHINGTON HANSEL W VOGT	PUMP	IR	1.34	07/25/1975	A 13681		
S: 17 T: 18 R: 10E WASHINGTON OSCAR W SCHEER & SON	PUMP	IR	2.21	01/11/1971	A 12137		
<u>BROWN CREEK, TRIB. TO</u>							
S: 9 T: 18 R: 9E WASHINGTON ELEANOR A HARMON	PUMP	IR	1.79	07/23/1974	A 13099		
<u>BROWN CREEK</u>							
S: 10 T: 18 R: 9E WASHINGTON C RAY HARMON	PUMP	IR	1.27	07/23/1974	A 13100		
<u>ELKHORN RIVER</u>							
S: 38 T: 17 R: 10E DODGE RONALD F BAUERMEISTER	PUMP	IR	1.91	01/26/1976	A 13959		
S: 31 T: 17 R: 10E DODGE RONALD F BAUERMEISTER	PUMP	IR	2.34	12/23/1974	A 13329		
ESTHER BOWERS	PUMP	IR	.54	12/29/1980	A 15743		
S: 32 T: 17 R: 10E WASHINGTON JACK G BRAUNER	PUMP	IR	.70	03/13/1957	A 9339		
BRAWNER & DIERKS	PUMP	IR	.22	03/31/1977	A 14880		
HELEN GRABOW	PUMP	IR	.57	04/08/1975	A 13539		
<u>RAWHIDE CREEK, TRIB. TO</u>							
S: 26 T: 17 R: 9E DODGE MARVIN C & JOYCE I PETERSEN	PUMP	IR	3.11	07/31/1961	A 9962		
<u>RAWHIDE CREEK</u>							
S: 26 T: 17 R: 9E DODGE LOIS M MCCARTNEY	PUMP	IR	3.68	04/27/1955	A 7411		
<u>RAWHIDE CREEK, TRIB. TO</u>							
S: 27 T: 17 R: 9E DODGE HAZEL R KEENE	PUMP	IR	3.04	07/17/1981	A 15942		K
<u>RAWHIDE CREEK</u>							
S: 36 T: 17 R: 9E DODGE KEITH HINDMARSH	PUMP	IR	1.49	03/15/1989	A 16753		K
S: 31 T: 17 R: 10E DODGE DONALD J VENCIL	PUMP	IR	.53	10/07/1980	A 15721		
S: 5 T: 16 R: 10E DOUGLAS HOFFMAN & WOLLEN	PUMP	IR	1.28	07/09/1981	A 15921		K

SURFACE WATER RIGHTS DATA
CLAIMS, APPLICATIONS, AND APPROPRIATIONS IN DOWNSTREAM ORDER
DIVISION NO. 2B

SOURCE LOCATION APPROPRIATOR	CARRIER GAGE	USE	GRANT IN CFS/AF	DATE OF PRIORITY	DOCKET/ APP NUMBER	ANNOA.	FT. NT.
<u>RAWHIDE CREEK</u> S: 5 T: 16 R: 10E DOUGLAS ELMER ZEIS	PUMP	IR	.88	03/23/1971	A 12192		
<u>RAWHIDE CREEK, TRIB. TO</u> S: 6 T: 16 R: 10E DOUGLAS HOFFMAN & HOFFMAN	PUMP	IR	1.03	08/31/1981	A 15973		K
<u>RAWHIDE CREEK</u> S: 8 T: 16 R: 10E DOUGLAS WARNER W MILLER	PUMP	IR	.44	01/31/1956	A 8338		
S: 17 T: 16 R: 10E DOUGLAS JOHN D & BENJAMIN F EWING	PUMP	IR	.46	08/07/1936	A 2606		
S: 16 T: 16 R: 10E DOUGLAS JOHN D & BENJAMIN F EWING	PUMP	IR	2.26	03/04/1957	A 9284		
<u>ELKHORN RIVER</u> S: 28 T: 16 R: 10E DOUGLAS THE J C ROBINSON SEED CO/BROWN ET AL	PUMP ELKHORN RIVER AT WATERLOO, NE	IR	3.59	09/08/1976	A 14446		#
S: 23 T: 15 R: 10E DOUGLAS SANITARY & IMPROVEMENT DIST 177 OF DOUGLAS COUNTY SANITARY & IMPROVEMENT DIST 177 OF DOUGLAS COUNTY	FISHING LAKE BOATING LAKE	ST ST	39.30AF 284.80AF	03/03/1981 05/27/1980	A 15776 A 15654		
S: 16 T: 14 R: 10E SARPY LAURA E ALLBERY	PUMP	IR	1.36	02/11/1975	A 13397		#
<u>PLATTE RIVER</u> S: 5 T: 13 R: 10E SAUNDERS GAME AND PARKS COMMISSION	END OF REACH	IF		11/30/1993	A 17330A		*
GAME AND PARKS COMMISSION	END OF REACH	IF		11/30/1993	A 17330B		*
GAME AND PARKS COMMISSION	END OF REACH	IF		11/30/1993	A 17330C		*
GAME AND PARKS COMMISSION	START OF REACH	IF		11/30/1993	A 17331A		*
GAME AND PARKS COMMISSION	START OF REACH	IF		11/30/1993	A 17331B		*
GAME AND PARKS COMMISSION	START OF REACH	IF		11/30/1993	A 17331C		*
S: 18 T: 13 R: 10E SAUNDERS CITY OF LINCOLN	WELLFIELD	IG		06/27/1963	A 17312		*
S: 32 T: 13 R: 10E SAUNDERS CITY OF LINCOLN	WELLFIELD	IG		06/27/1963	A 17312		*
<u>SALT CREEK, OLIVE BRANCH, TRIB. TO</u> S: 31 T: 8 R: 5E LANCASTER LOWER PLATTE SOUTH NRD	SALT CREEK RESERVOIR 27-A ST	ST	215.30AF	01/10/1968	A 11311		
LOWER PLATTE SOUTH NRD	SALT CREEK RESERVOIR 27-B ST	ST	78.80AF	05/15/1968	A 11424		
<u>SALT CREEK, OLIVE BRANCH</u> S: 7 T: 7 R: 5E LANCASTER LOWER PLATTE SOUTH NRD	SALT CREEK RESERVOIR 27-C ST	ST	128.90AF	05/15/1968	A 11425		

SURFACE WATER RIGHTS DATA
CLAIMS, APPLICATIONS, AND APPROPRIATIONS IN DOWNSTREAM ORDER
DIVISION NO. 2B

SOURCE LOCATION APPROPRIATOR	CARRIER GAGE	USE	GRANT IN CFS/AF	DATE OF PRIORITY	DOCKET/ APP. NUMBER	ANNOA. FT. NT.
<u>SALT CREEK, OLIVE BRANCH TRIB. TO</u>						
S: 20 T: 7 R: 5E LANCASTER GAME AND PARKS COMMISSION	TEAL RESERVOIR	ST	152.38AF	02/06/1964	A 10302	
S: 32 T: 8 R: 5E LANCASTER LOWER PLATTE SOUTH NRD	SALT CREEK RESERVOIR 26-A	ST	220.70AF	01/10/1968	A 11310	
S: 10 T: 7 R: 5E LANCASTER GAME AND PARKS COMMISSION	OLIVE BRANCH RESERVOIR	ST	1410.00AF	11/06/1962	A 10120	
S: 3 T: 7 R: 5E LANCASTER LOWER PLATTE SOUTH NRD	SALT CREEK RESERVOIR 25-A	ST	245.10AF	05/15/1968	A 11423	
S: 11 T: 7 R: 5E LANCASTER LOWER PLATTE SOUTH NRD	UPPER SALT RESERVOIR 14-1	ST	29.80AF	07/09/1985	A 16417	
<u>SALT CREEK, OLIVE BRANCH</u>						
S: 11 T: 7 R: 5E LANCASTER RAYMOND H WELLS	PUMP	IR	1.21	03/16/1967	A 11076	
<u>SALT CREEK, OLIVE BRANCH TRIB. TO</u>						
S: 13 T: 7 R: 5E LANCASTER LOWER PLATTE SOUTH NRD	UPPER SALT RESERVOIR 14-A	ST	59.80AF	07/09/1985	A 16416	
S: 19 T: 7 R: 6E LANCASTER LOWER PLATTE SOUTH NRD	UPPER SALT RESERVOIR 13-A	ST	57.00AF	07/09/1985	A 16424	
S: 7 T: 7 R: 6E LANCASTER LOWER PLATTE SOUTH NRD	UPPER SALT RESERVOIR 13-B	ST	51.30AF	07/09/1985	A 16415	
<u>SALT CREEK, OLIVE BRANCH</u>						
S: 5 T: 7 R: 6E LANCASTER FRED A RELLER	PUMP	IR	.29	04/13/1954	A 6177	K
<u>SALT CREEK, NORTH BRANCH TRIB. TO</u>						
S: 11 T: 8 R: 5E LANCASTER LOWER PLATTE SOUTH NRD	UPPER SALT RESERVOIR 23-B	ST	58.40AF	07/09/1985	A 16419	
<u>SALT CREEK, NORTH BRANCH</u>						
S: 30 T: 8 R: 6E LANCASTER GAME AND PARKS COMMISSION	BLUESTEM RESERVOIR	ST	3200.00AF	03/01/1962	A 10025	
<u>SALT CREEK, SPRING BRANCH</u>						
S: 20 T: 7 R: 6E LANCASTER LOWER PLATTE SOUTH NRD	SALT CREEK RESERVOIR 6-A	ST	53.90AF	04/04/1966	A 10820	
<u>SALT CREEK, SPRING BRANCH TRIB. TO</u>						
S: 21 T: 7 R: 6E LANCASTER HARRY A E MIKKLESON ET AL	MEADOWLAKE RES. NO. 1	ST	99.10AF	03/29/1973	A 12844	
S: 16 T: 7 R: 6E LANCASTER LOWER PLATTE SOUTH NRD	UPPER SALT RESERVOIR 5-7	ST	41.70AF	07/09/1985	A 16407	
S: 21 T: 7 R: 6E LANCASTER LOWER PLATTE SOUTH NRD	UPPER SALT RESERVOIR 5-A	ST	41.60AF	07/09/1985	A 16406	
S: 21 T: 7 R: 6E LANCASTER LOWER PLATTE SOUTH NRD	UPPER SALT RESERVOIR 5-9	ST	23.70AF	07/09/1985	A 16408	
<u>SALT CREEK</u>						
S: 33 T: 8 R: 6E LANCASTER RICHARD D THOMPSON ET AL	PUMP	IR	1.59	03/25/1968	A 11383	

SURFACE WATER RIGHTS DATA
CLAIMS, APPLICATIONS, AND APPROPRIATIONS IN DOWNSTREAM ORDER
DIVISION NO. 2B

SOURCE LOCATION APPROPRIATOR	CARRIER GAGE	USE	GRANT IN CFS/AF	DATE OF PRIORITY	DOCKET/ APP. NUMBER	ANNOA. FT. NT.
<u>SALT CREEK</u> S: 34 T: 8 R: 6E LANCASTER J CARL SITTLER ESTATE	PUMP	IR	.28	09/04/1953	A 5542	K
<u>LINN CREEK</u> S: 34 T: 8 R: 6E LANCASTER LYLE J VERGITH	VERGITH RESERVOIR	ST	15.60AF	08/15/1955	A 7908	
<u>WITTSTRUCK CREEK</u> S: 8 T: 8 R: 6E LANCASTER LOWER PLATTE SOUTH NRD	WITTSTRUCK CREEK RESERVOIR 16-A	ST	87.55AF	04/04/1966	A 10822	
<u>WITTSTRUCK CREEK, TRIB. TO</u> S: 20 T: 8 R: 6E LANCASTER LOWER PLATTE SOUTH NRD	WITTSTRUCK CREEK RESERVOIR 17-A	ST	142.50AF	04/04/1966	A 10821	
<u>SALT CREEK</u> S: 24 T: 8 R: 6E LANCASTER CHARLTON F MITCHELL ESTATE	PUMP	IR	.14	03/14/1973	A 12826	K
<u>SALT CREEK, TRIB. TO</u> S: 25 T: 8 R: 6E LANCASTER DEPARTMENT OF ROADS	PRINCETON REST AREA LAGOON	ST	.16AF	05/06/1968	A 11410	
<u>SALT CREEK</u> S: 24 T: 8 R: 6E LANCASTER DOOLITTLE & DOOLITTLE TRUST	PUMP	IR	2.93	04/03/1975	A 13525	
<u>SALT CREEK, EAST BRANCH, TRIB. TO</u> S: 33 T: 8 R: 8E LANCASTER LOWER PLATTE SOUTH NRD	PUMP	IR	1.87	04/01/1971	A 12202	
<u>SALT CREEK, EAST BRANCH</u> S: 33 T: 8 R: 8E LANCASTER LOWER PLATTE SOUTH NRD	UPPER SALT RESERVOIR 38-3	ST	42.70AF	07/09/1985	A 16422	
<u>SALT CREEK, EAST BRANCH, TRIB. TO</u> S: 19 T: 8 R: 8E LANCASTER LOWER PLATTE SOUTH NRD	UPPER SALT RESERVOIR 38-A	ST	121.20AF	07/09/1985	A 16421	
<u>SALT CREEK, EAST BRANCH, TRIB. TO</u> S: 20 T: 8 R: 8E LANCASTER LOWER PLATTE SOUTH NRD	UPPER SALT RESERVOIR 8-A	ST	47.40AF	07/09/1985	A 16409	
<u>SALT CREEK, EAST BRANCH, TRIB. TO</u> S: 18 T: 7 R: 8E LANCASTER SAMUEL VAN PELT	UPPER SALT RESERVOIR 8-B	ST	29.70AF	07/09/1985	A 16410	
<u>SALT CREEK, EAST BRANCH, TRIB. TO</u> S: 8 T: 7 R: 8E LANCASTER LOWER PLATTE SOUTH NRD	VAN PELT RESERVOIR	ST	59.00AF	09/13/1966	A 10949	
<u>SALT CREEK, EAST BRANCH, TRIB. TO</u> S: 16 T: 8 R: 8E LANCASTER GAME AND PARKS COMMISSION	UPPER SALT RESERVOIR 10-4	ST	19.30AF	07/09/1985	A 16413	
<u>SALT CREEK, EAST BRANCH, TRIB. TO</u> S: 35 T: 9 R: 7E LANCASTER LOWER PLATTE SOUTH NRD	HEDGEFIELD RESERVOIR	ST	231.39AF	02/06/1964	A 10301	
	UPPER SALT RESERVOIR 19-B	ST	41.60AF	07/09/1985	A 16418	

See "Use" definitions and footnotes on pages 141 and 142

SURFACE WATER RIGHTS DATA
CLAIMS, APPLICATIONS, AND APPROPRIATIONS IN DOWNSTREAM ORDER
DIVISION NO. 2B

SOURCE LOCATION APPROPRIATOR	CARRIER GAGE	USE	GRANT IN CFS/AF	DATE OF PRIORITY	DOCKET/ APP. NUMBER	ANNOA.	FT. NT.
<u>SALT CREEK, EAST BRANCH, TRIB. TO</u>							
S: 14 T: 8 R: 7E LANCASTER JOHN B BOWERS	PUMP	IR	.61	02/15/1972	A 12507		
S: 12 T: 8 R: 7E LANCASTER LOWER PLATTE SOUTH NRD	UPPER SALT RESERVOIR 9-A	ST	33.90AF	07/09/1985	A 16411		
S: 24 T: 8 R: 7E LANCASTER LOWER PLATTE SOUTH NRD	UPPER SALT RESERVOIR 9-3	ST	34.70AF	07/09/1985	A 16412		
S: 36 T: 8 R: 7E LANCASTER GAME AND PARKS COMMISSION	WAGONTRAIN RESERVOIR	ST	2500.00AF	03/01/1962	A 10824		
<u>SALT CREEK, EAST BRANCH</u>							
S: 2 T: 7 R: 7E LANCASTER RALPH E & IRENE L HARLAN	PUMP	IR	.44	03/09/1956	A 8402		K
<u>VANDERBRINK CREEK, TRIB. TO</u>							
S: 11 T: 7 R: 7E LANCASTER LOWER PLATTE SOUTH NRD	UPPER SALT RESERVOIR 11-A	ST	54.50AF	07/09/1985	A 16414		
<u>VANDERBRINK CREEK</u>							
S: 3 T: 7 R: 7E LANCASTER ORVILLE DEBOER	PUMP	IR	1.06	12/03/1956	A 9015		
S: 1 T: 7 R: 7E LANCASTER RALPH E HARLAN	PUMP	IR	.61	07/22/1955	A 7794		
<u>SALT CREEK, EAST BRANCH</u>							
S: 34 T: 8 R: 7E LANCASTER RALPH E HARLAN	PUMP	IR	.68	07/22/1955	A 7793		K
<u>SALT CREEK, SOUTH BRANCH, TRIB. TO</u>							
S: 18 T: 7 R: 7E LANCASTER LOWER PLATTE SOUTH NRD	UPPER SALT RESERVOIR 18-9	ST	25.50AF	07/09/1985	A 16425		
<u>SALT CREEK, SOUTH BRANCH</u>							
S: 4 T: 7 R: 7E LANCASTER GAME AND PARKS COMMISSION	STAGECOACH RESERVOIR	ST	1900.00AF	11/06/1962	A 10119		
WILLIAM R SCOTT	PUMP	IR	.44	03/06/1963	A 10153		
WILLIAM R SCOTT	SCOTT RESERVOIR	ST	5.16AF	03/06/1963	A 10154		
<u>SCOTT RESERVOIR</u>							
S: 4 T: 7 R: 7E LANCASTER WILLIAM R SCOTT	PUMP	SI		03/06/1963	A 10155	A-10153	
<u>SALT CREEK, EAST BRANCH</u>							
S: 27 T: 8 R: 7E LANCASTER DALE HARLAN	SALT CREEK RESERVOIR 35	ST	55.70AF	07/17/1972	A 12685		
<u>SALT CREEK RESERVOIR 35</u>							
S: 27 T: 8 R: 7E LANCASTER LOWER PLATTE SOUTH NRD	PUMP	SO		03/18/1977	A 14825		
<u>SALT CREEK, EAST BRANCH, TRIB. TO</u>							
S: 28 T: 8 R: 7E LANCASTER LOWER PLATTE SOUTH NRD	UPPER SALT RESERVOIR 35-1	ST	23.70AF	07/09/1985	A 16420		

SURFACE WATER RIGHTS DATA
CLAIMS, APPLICATIONS, AND APPROPRIATIONS IN DOWNSTREAM ORDER
DIVISION NO. 2B

SOURCE LOCATION APPROPRIATOR	CARRIER GAGE	USE	GRANT IN CFS/AF	DATE OF PRIORITY	DOCKET/ APP. NUMBER	ANNOA.	FT. MT.
<u>SALT CREEK, EAST BRANCH</u> S: 20 T: 8 R: 7E LANCASTER ALMA E BRAINARD TRUST	PUMP	IR	.61	01/11/1978	A 15162		K
<u>SALT CREEK</u> S: 19 T: 8 R: 7E LANCASTER ARNOLD E SCHAEFFER	PUMP	IR	1.00	02/12/1981	A 15763		
S: 18 T: 8 R: 7E LANCASTER KEN & CAROLYN K MOHR JR	PUMP	IR	.12	07/12/1977	A 15025		#
S: 7 T: 8 R: 7E LANCASTER DOROTHY WILLIAMS	PUMP	IR	.95	03/30/1961	A 9921		K
DOROTHY WILLIAMS	PUMP	IR	.93	05/24/1962	A 10066		K
<u>SALT CREEK, TRIB. TO</u> S: 10 T: 8 R: 7E LANCASTER Q L BENGSTON	HERKIMER LAKE	ST	73.10AF	11/01/1968	A 11584		
<u>SALT CREEK</u> S: 6 T: 8 R: 7E LANCASTER MID-AMERICA INVESTMENT CO, INC	PUMP	IR	.44	06/29/1979	A 15509		
S: 1 T: 8 R: 6E LANCASTER WILLIE VERBEEK	PUMP	IR	1.08	08/21/1972	A 12720		
<u>CARDWELL BRANCH</u> S: 19 T: 9 R: 6E LANCASTER GAME AND PARKS COMMISSION	YANKEE HILL RESERVOIR	ST	2020.00AF	08/26/1964	A 10430		
<u>SALT CREEK</u> S: 2 T: 9 R: 6E LANCASTER VAUGHN R & MARY BOWEN	PUMP	IR	.29	06/08/1966	A 10863		
<u>BEAL SLOUGH, TRIB. TO</u> S: 15 T: 9 R: 7E LANCASTER PINE LAKE CORPORATION	PINE LAKE RESERVOIR	ST	167.00AF	03/03/1961	A 9901		
<u>HAINES BRANCH</u> S: 8 T: 8 R: 5E LANCASTER JAMES J JURICEK	PUMP	IR	.77	04/06/1967	A 11095		
<u>HOLMES CREEK</u> S: 10 T: 9 R: 5E LANCASTER GAME AND PARKS COMMISSION	CONESTOGA RESERVOIR	ST	2700.00AF	11/06/1962	A 10121		
<u>HAINES BRANCH</u> S: 4 T: 9 R: 6E LANCASTER ADOLPH & VERA PRIESS	PUMP	IR	.81	04/17/1972	A 12591		
ADOLPH & VERA PRIESS	PRIESS RESERVOIR NO. 1	ST		04/17/1972	A 12592		
<u>PRIESS RESERVOIR NO. 1</u> S: 4 T: 9 R: 6E LANCASTER ADOLPH & VERA PRIESS	PUMP	SI		04/17/1972	A 12593	A-12591	

SURFACE WATER RIGHTS DATA
CLAIMS, APPLICATIONS, AND APPROPRIATIONS IN DOWNSTREAM ORDER
DIVISION NO. 2B

SOURCE LOCATION APPROPRIATOR	CARRIER GAGE	USE	GRANT IN CFS/AF	DATE OF PRIORITY	DOCKET/ APP. NUMBER	ANNOA. FT. NT.
<u>HAINES BRANCH</u>						
S: 3 T: 9 R: 6E LANCASTER LINCOLN REGIONAL CENTER	PUMP	FW	.04	02/12/1987	A 16540	
<u>MIDDLE CREEK, NORTH BRANCH TRIB. TO</u>						
S: 15 T: 11 R: 4E SEWARD LOWER PLATTE SOUTH NRD	KRIESER RESERVOIR	ST	66.10AF	10/29/1985	A 16459	
<u>MIDDLE CREEK, NORTH BRANCH</u>						
S: 25 T: 11 R: 4E SEWARD LEONARD R & PHYLLIS J ROBOTHAM	PUMP	IR	1.48	08/04/1969	A 11759	
LEONARD R ROBOTHAM	PUMP	IR	.93	01/23/1979	A 15398	
S: 31 T: 11 R: 5E LANCASTER NELDA A BRANDT	PUMP	IR	.97	07/28/1975	A 13686	
S: 16 T: 10 R: 5E LANCASTER GAME AND PARKS COMMISSION	PAWNEE RESERVOIR	ST	8600.00AF	04/12/1963	A 10176	
HAROLD DEINERT	PUMP	IR	1.68	08/20/1975	A 13747	
<u>MIDDLE CREEK, SOUTH BRANCH</u>						
S: 22 T: 10 R: 4E SEWARD GAME AND PARKS COMMISSION	TWIN LAKES RESERVOIR	ST	2840.00AF	02/19/1964	A 10308	
S: 28 T: 10 R: 5E LANCASTER ADOLPH PIENING	PUMP	IR	3.98	08/20/1969	A 11773	
S: 21 T: 10 R: 5E LANCASTER BURDETTE PIENING	PUMP	IR	.75	03/05/1970	A 11885	
BURDETTE PIENING	PUMP	IR	.15	12/22/1947	A 4162	
<u>MIDDLE CREEK</u>						
S: 22 T: 10 R: 5E LANCASTER HARVEY DEINERT	PUMP	IR	1.56	04/21/1977	A 14915	
S: 29 T: 10 R: 6E LANCASTER BOARD OF EDUCATIONAL LANDS & FUNDS	PUMP	IR	.03	01/18/1967	A 11021	
BOARD OF EDUCATIONAL LANDS & FUNDS	PUMP	IR	.41	11/08/1976	A 18541	
S: 20 T: 10 R: 6E LANCASTER JOSE SANCHEZ ET AL	PUMP	IR	.13	01/07/1938	A 2823	K
<u>ANTELOPE CREEK</u>						
S: 4 T: 9 R: 7E LANCASTER CITY OF LINCOLN	ANTELOPE CREEK RESERVOIR	ST	1050.00AF	08/28/1961	A 9972	
S: 31 T: 10 R: 7E LANCASTER MICHAEL D COON	PUMP	IR	.01	03/29/1976	A 14126	
<u>OAK CREEK TRIB. TO</u>						
S: 4 T: 13 R: 4E BUTLER LOWER PLATTE SOUTH NRD	BUTLER COUNTY RES. 63-A	ST	9.83AF	08/19/1966	A 10935	
S: 8 T: 13 R: 4E BUTLER LOWER PLATTE SOUTH NRD	OAK-MIDDLE RESERVOIR 63-D	ST	64.00AF	03/05/1970	A 11890	
<u>OAK-MIDDLE RESERVOIR 63-D</u>						
S: 8 T: 13 R: 4E BUTLER LOWER PLATTE SOUTH NRD	PUMP	SO		12/14/1982	A 16163	

SURFACE WATER RIGHTS DATA
CLAIMS, APPLICATIONS, AND APPROPRIATIONS IN DOWNSTREAM ORDER
DIVISION NO. 2B

SOURCE LOCATION APPROPRIATOR	CARRIER GAGE	USE	GRANT IN CFS/AF	DATE OF PRIORITY	DOCKET/ APP NUMBER	ANNOA.	FT. NT.
<u>OAK CREEK, TRIB. TO</u>							
S: 15 T: 13 R: 4E BUTLER LOWER PLATTE SOUTH NRD	OAK-MIDDLE RESERVOIR 63-C	ST	72.70AF	03/12/1965	A 10565		
S: 20 T: 13 R: 4E BUTLER LOWER PLATTE SOUTH NRD	BUTLER COUNTY RES. 68-A	ST	174.60AF	08/19/1966	A 10936		
S: 21 T: 13 R: 4E BUTLER LOWER PLATTE SOUTH NRD	OAK-MIDDLE RESERVOIR 67-A	ST	54.50AF	07/09/1985	A 16423		
S: 27 T: 13 R: 4E BUTLER JOHN L KOUMA	PUMP	IR	1.69	06/15/1979	A 15493		
S: 29 T: 13 R: 4E BUTLER LOWER PLATTE SOUTH NRD	OAK-MIDDLE RESERVOIR 66-A	ST	75.10AF	06/25/1981	A 15904		
OAK-MIDDLE RESERVOIR 66-A							
S: 29 T: 13 R: 4E BUTLER LOWER PLATTE SOUTH NRD	PUMP	SD		07/15/1987	A 16571	A-15904	
<u>OAK CREEK, TRIB. TO</u>							
S: 11 T: 12 R: 4E SEWARD LOWER PLATTE SOUTH NRD	OAK-MIDDLE RESERVOIR 58-B	ST	70.83AF	03/08/1968	A 11362		
<u>OAK CREEK</u>							
S: 13 T: 12 R: 4E SEWARD CLYDE B CHMELKA	PUMP	IR	1.04	07/12/1968	A 11486		
<u>PEANUT CREEK, TRIB. TO</u>							
S: 1 T: 12 R: 4E SEWARD LOWER PLATTE SOUTH NRD	PEANUT CREEK RES. 57-A	ST	383.20AF	08/30/1967	A 11238		
S: 12 T: 12 R: 4E SEWARD ERMIN C BENES	PUMP	IR	.79	02/18/1957	A 9216		
<u>PEANUT CREEK</u>							
S: 18 T: 12 R: 5E LANCASTER HENRY JASA	PUMP	IR	.66	01/18/1971	A 12141		
LEONARD BENES	PUMP	IR	1.69	04/19/1973	A 12860		
<u>OAK CREEK, MIDDLE</u>							
S: 7 T: 12 R: 4E SEWARD LOWER PLATTE SOUTH NRD	OAK-MIDDLE RESERVOIR 87-A	ST	107.30AF	08/30/1967	A 11239		
OAK-MIDDLE RESERVOIR 87-A							
S: 7 T: 12 R: 4E SEWARD LOWER PLATTE SOUTH NRD	PUMP	SD		03/18/1977	A 14824		
<u>OAK CREEK, MIDDLE, TRIB. TO</u>							
S: 6 T: 12 R: 4E SEWARD LOWER PLATTE SOUTH NRD	OAK-MIDDLE RESERVOIR 86-A	ST	87.17AF	03/08/1968	A 11367		
OAK-MIDDLE RESERVOIR 86-A							
S: 6 T: 12 R: 4E SEWARD LOWER PLATTE SOUTH NRD	PUMP	SD		08/07/1984	A 16321		
<u>OAK CREEK, MIDDLE, TRIB. TO</u>							
S: 18 T: 12 R: 4E SEWARD LOWER PLATTE SOUTH NRD	OAK-MIDDLE RESERVOIR 82-B	ST	62.54AF	03/08/1968	A 11365		

See "Use" definitions and footnotes on pages 141 and 142

SURFACE WATER RIGHTS DATA
CLAIMS, APPLICATIONS, AND APPROPRIATIONS IN DOWNSTREAM ORDER
DIVISION NO. 2B

SOURCE LOCATION APPROPRIATOR	CARRIER GAGE	USE	GRANT IN CFS/AF	DATE OF PRIORITY	DOCKET/ APP. NUMBER	ANNOA.	FT. NT.
<u>OAK-MIDDLE RESERVOIR R2-B</u> S: 7 T: 12 R: 4E SEWARD LOWER PLATTE SOUTH NRD	PUMP	SO		03/18/1977	A 14827		
<u>OAK CREEK, MIDDLE</u> S: 8 T: 12 R: 4E SEWARD EDMUND FIALA	PUMP	IR	.81	07/26/1967	A 11211		
<u>OAK CREEK, MIDDLE, TRIB. TO</u> S: 5 T: 12 R: 4E SEWARD LOWER PLATTE SOUTH NRD	OAK-MIDDLE RESERVOIR 84-A	ST	95.85AF	03/08/1968	A 11366		
<u>OAK CREEK, MIDDLE</u> S: 17 T: 12 R: 4E SEWARD GERALD K & K W JOHNSON	PUMP	IR	4.27	05/03/1967	A 11124		
MARGARET L ROTH	PUMP	IR	2.36	04/25/1967	A 11113		
S: 20 T: 12 R: 4E SEWARD FLOYD CLARK	CLARK RESERVOIR	ST	.93AF	03/31/1972	A 12573		
<u>OAK CREEK, MIDDLE, TRIB. TO</u> S: 21 T: 12 R: 4E SEWARD LOWER PLATTE SOUTH NRD	OAK-MIDDLE RESERVOIR 81-A	ST	133.05AF	03/08/1968	A 11364		
S: 16 T: 12 R: 4E SEWARD LOWER PLATTE SOUTH NRD	OAK-MIDDLE RESERVOIR 79-A	ST	102.75AF	03/08/1968	A 11363		
S: 14 T: 12 R: 4E SEWARD LOWER PLATTE SOUTH NRD	HUDKINS ROAD STRUCTURE	ST	24.50AF	04/17/1992	A 17176		
<u>OAK CREEK, MIDDLE</u> S: 23 T: 12 R: 4E SEWARD BETTY PLAUTZ	PUMP	IR	1.70	04/20/1967	A 11107		
<u>OAK CREEK, MIDDLE, TRIB. TO</u> S: 27 T: 12 R: 4E SEWARD LOWER PLATTE SOUTH NRD	OAK-MIDDLE RESERVOIR 76-A	ST	101.90AF	07/10/1964	A 10393		
<u>OAK CREEK, MIDDLE</u> S: 26 T: 12 R: 4E SEWARD JOE KOVAR	PUMP	IR	1.83	12/16/1966	A 11000		
S: 25 T: 12 R: 4E SEWARD LARRY HUDKINS	PUMP	IR	2.89	07/17/1968	A 11495		
<u>OAK CREEK, MIDDLE, TRIB. TO</u> S: 35 T: 12 R: 4E SEWARD LOWER PLATTE SOUTH NRD	OAK-MIDDLE RESERVOIR 72-A	ST	177.80AF	08/07/1969	A 11761		
S: 25 T: 12 R: 4E SEWARD LARRY HUDKINS	PUMP	IR	.72	07/17/1968	A 11496		
S: 1 T: 11 R: 4E SEWARD LOWER PLATTE SOUTH NRD	HOUSEL RESERVOIR	ST	7.90AF	10/29/1985	A 16460		
<u>OAK CREEK</u> S: 34 T: 12 R: 5E LANCASTER GAME AND PARKS COMMISSION CORPS OF ENGINEERS	BRANCHED OAK RESERVOIR PUMP	ST IR	26000.00AF .43	02/20/1964 05/19/1956	A 10309 A 8574		

SURFACE WATER RIGHTS DATA
CLAIMS, APPLICATIONS, AND APPROPRIATIONS IN DOWNSTREAM ORDER
DIVISION NO. 2B

SOURCE LOCATION APPROPRIATOR	CARRIER GAGE	USE	GRANT IN CFS/AF	DATE OF PRIORITY	DOCKET/APP. NUMBER	ANNOA.	FT. NT.
<u>OAK CREEK</u>							
S: 34 T: 12 R: 5E LANCASTER							
MAE E GRAVES	PUMP	IR	.43	09/09/1964	A 16442	A-8574	D
CALVIN STERNS	PUMP	IR	1.65	02/08/1966	A 16767		
ADOLPH E LANGE	PUMP	IR	2.14	03/08/1973	A 12823		
S: 35 T: 12 R: 5E LANCASTER							
CALVIN STERNS	PUMP	IR	1.98	05/05/1967	A 11129		
S: 2 T: 11 R: 5E LANCASTER							
STERNS, STERNS, STERNS & STERNS	PUMP	IR	.27	02/03/1954	A 5930		
STERNS, STERNS, STERNS & STERNS	PUMP	IR	.94	08/17/1967	A 11229		
CALVIN STERNS	PUMP	IR	2.87	10/10/1972	A 12749		
S: 1 T: 11 R: 5E LANCASTER							
HEINBIGNER & RIGBY	PUMP	IR	1.84	11/20/1969	A 11824		
JIM J JAKOUBEK	PUMP	IR	.57	10/17/1974	A 13239		
<u>OAK CREEK, NORTH</u>							
S: 9 T: 14 R: 4E BUTLER							
LOWER PLATTE SOUTH NRD	NORTH OAK RESERVOIR 6-A	ST	218.80AF	02/24/1976	A 14052		
<u>NORTH OAK RESERVOIR 6-A</u>							
S: 9 T: 14 R: 4E BUTLER							
LOWER PLATTE SOUTH NRD	PUMP	SO		01/03/1983	A 16165		
<u>OAK CREEK, NORTH, TRIB. TO</u>							
S: 17 T: 14 R: 4E BUTLER							
FRANK KUZELKA	KUZELKA RESERVOIR NO. 1	ST	9.50AF	08/15/1973	A 12922		
FRANK KUZELKA	KUZELKA RESERVOIR NO. 2	ST	39.40AF	11/16/1976	A 14561		
<u>KUZELKA RESERVOIR</u>							
S: 17 T: 14 R: 4E BUTLER							
FRANK KUZELKA	PUMP	SO		07/18/1977	A 15836		
<u>OAK CREEK, NORTH, TRIB. TO</u>							
S: 16 T: 14 R: 4E BUTLER							
LOWER PLATTE SOUTH NRD	NORTH OAK RESERVOIR 6-B	ST	146.00AF	02/24/1976	A 14053		
<u>NORTH OAK RESERVOIR 6-B</u>							
S: 16 T: 14 R: 4E BUTLER							
LOWER PLATTE SOUTH NRD	PUMP	SO		03/18/1977	A 14826		
<u>OAK CREEK, NORTH, TRIB. TO</u>							
S: 22 T: 14 R: 4E BUTLER							
LOWER PLATTE SOUTH NRD	NORTH OAK RESERVOIR 6-C	ST	276.30AF	10/27/1976	A 14526		
S: 34 T: 14 R: 4E BUTLER							
LOWER PLATTE SOUTH NRD	NORTH OAK RESERVOIR 6-G	ST	121.90AF	07/27/1977	A 15056		
S: 25 T: 14 R: 4E BUTLER							
LOWER PLATTE SOUTH NRD	NORTH OAK RESERVOIR 5-F	ST	129.80AF	06/26/1974	A 13056		
S: 24 T: 14 R: 4E BUTLER							
BUTLER COUNTY	KUDLACEK RESERVOIR	ST	10.00AF	08/05/1982	A 16135		
S: 14 T: 14 R: 4E BUTLER							
LOWER PLATTE SOUTH NRD	NORTH OAK RESERVOIR 5-X	ST	210.80AF	01/15/1981	A 15750		

See "Use" definitions and footnotes on pages 141 and 142

SURFACE WATER RIGHTS DATA
CLAIMS, APPLICATIONS, AND APPROPRIATIONS IN DOWNSTREAM ORDER
DIVISION NO. 2B

SOURCE LOCATION APPROPRIATOR	CARRIER GAGE	USE	GRANT IN CFS/AF	DATE OF PRIORITY	DOCKET/ APP. NUMBER	ANNOA. FT. NT.
<u>OAK CREEK, NORTH TRIB. TO</u> S: 24 T: 14 R: 4E BUTLER BRUCE E & JOYCE M REZAC	PUMP	IR	3.91	11/10/1975	A 13862	
<u>OAK CREEK, NORTH</u> S: 29 T: 14 R: 5E SAUNDERS RAYMOND BOHAC	PUMP	IR	1.49	11/27/1956	A 9083	
<u>HUNTERS SLOUGH</u> S: 29 T: 14 R: 5E SAUNDERS LOWER PLATTE SOUTH NRD	NORTH OAK RESERVOIR 4-A	ST	904.28AF	10/24/1978	A 15354	
S: 29 T: 14 R: 5E SAUNDERS JULIUS HELLERICH	PUMP	IR	.60	07/27/1977	A 15855	
<u>OAK CREEK, NORTH</u> S: 32 T: 14 R: 5E SAUNDERS GENE A REZAC	PUMP PUMP	IR IR	1.98 1.77	11/30/1979 08/23/1979	A 15680 A 15577	
<u>OAK CREEK, NORTH TRIB. TO</u> S: 33 T: 14 R: 5E SAUNDERS LOWER PLATTE SOUTH NRD	NORTH OAK RESERVOIR 4-C	ST	199.58AF	08/09/1979	A 15544	
<u>NORTH OAK RESERVOIR 4-C</u> S: 33 T: 14 R: 5E SAUNDERS LOWER PLATTE SOUTH NRD	PUMP	SO	82.70AF	08/12/1982	A 16139	
S: 28 T: 14 R: 5E SAUNDERS LOWER PLATTE SOUTH NRD	PUMP	SO	92.90AF	04/01/1993	A 17261	
<u>OAK CREEK, NORTH</u> S: 4 T: 13 R: 5E SAUNDERS LARRY D OHNOUTKA	PUMP PUMP	IR IR	1.60 1.77	07/19/1974 07/28/1956	A 13087 A 8697	
<u>OAK CREEK, NORTH TRIB. TO</u> S: 6 T: 13 R: 5E SAUNDERS CYRIL & MIKE BOUC						
<u>OAK CREEK, NORTH TRIB. TO</u> S: 6 T: 13 R: 5E SAUNDERS LOWER PLATTE SOUTH NRD	NORTH OAK RESERVOIR 3-A	ST	276.00AF	08/09/1979	A 15545	
<u>NORTH OAK RESERVOIR 3-A</u> S: 6 T: 13 R: 5E SAUNDERS LOWER PLATTE SOUTH NRD	PUMP PUMP	SO SI		08/12/1982 08/12/1982	A 16140 A 16140	A-13666
<u>OAK CREEK, NORTH TRIB. TO</u> S: 6 T: 13 R: 5E SAUNDERS RICHARD & ROSE A KOMENDA	PUMP	IR	.39	07/21/1975	A 13666	
<u>OAK CREEK, NORTH</u> S: 9 T: 13 R: 5E SAUNDERS JAMES E CHMELKA	PUMP	IR	1.92	11/01/1971	A 12414	
S: 15 T: 13 R: 5E SAUNDERS ERMIN C BENES	PUMP	IR	2.69	02/23/1973	A 12815	

SURFACE WATER RIGHTS DATA
CLAIMS, APPLICATIONS, AND APPROPRIATIONS IN DOWNSTREAM ORDER
DIVISION NO. 2B

SOURCE LOCATION APPROPRIATOR	CARRIER GAGE	USE	GRANT IN CFS/AF	DATE OF PRIORITY	DOCKET/ APP. NUMBER	ANNOA.	FT. NT.
<u>BATES BRANCH</u>							
S: 13 T: 13 R: 4E BUTLER WILLIAM J & DELORES H SCHNEIDER	PUMP	IR	.06	08/09/1988	A 16694		K
<u>OAK CREEK NORTH TRIP TO</u>							
S: 27 T: 13 R: 5E SAUNDERS LOWER PLATTE SOUTH NRD	NORTH OAK RESERVOIR 2-C	ST	118.90AF	06/26/1974	A 13057		
S: 26 T: 13 R: 5E SAUNDERS LOWER PLATTE SOUTH NRD	NORTH OAK RESERVOIR 2-D	ST	138.60AF	07/27/1977	A 15057		
<u>OAK CREEK NORTH</u>							
S: 35 T: 13 R: 5E SAUNDERS DAVID E BARRY	PUMP	IR	1.77	12/30/1975	A 13921		
S: 2 T: 12 R: 5E LANCASTER MARY E REED	PUMP	IR	.84	12/31/1956	A 9075		
INEZ BARRY	PUMP	IR	.83	05/13/1969	A 11702		
<u>WAGON TONGUE CREEK TRIP TO</u>							
S: 5 T: 12 R: 5E LANCASTER LOWER PLATTE SOUTH NRD	S & H FARMS RESERVOIR	ST	33.97AF	07/27/1978	A 15304		
<u>WAGON TONGUE CREEK</u>							
S: 3 T: 12 R: 5E LANCASTER LOWER PLATTE SOUTH NRD	NORTH OAK RESERVOIR 1-A	ST	900.30AF	12/30/1977	A 15158		
S: 10 T: 12 R: 5E LANCASTER LEROY & DOROTHY E ANG	PUMP	IR	.66	03/03/1970	A 11884		
S: 11 T: 12 R: 5E LANCASTER JOE & MARIE JIROVASKY	PUMP	IR	.98	05/05/1976	A 14211		
<u>OAK CREEK NORTH</u>							
S: 13 T: 12 R: 5E LANCASTER LEROY A ANG	PUMP	IR	1.19	02/04/1965	A 10525		
S: 24 T: 12 R: 5E LANCASTER ETHEL GARRISON	PUMP	IR	2.34	03/15/1961	A 9907		
S: 19 T: 12 R: 6E LANCASTER KURT SCHACHENMEYER	PUMP	IR	2.16	01/15/1981	A 15749		
S: 30 T: 12 R: 6E LANCASTER HAROLD M INGERSOLL	PUMP	IR	.77	03/25/1963	A 10165		
S: 31 T: 12 R: 6E LANCASTER NATHANIEL L & SHIRLEY J GRANT	PUMP	IR	.87	01/11/1967	A 11010		K
S: 6 T: 11 R: 6E LANCASTER WILLIAM (MRS) SILVERSTRAND	PUMP	IR	.09	04/12/1954	A 6173		
FARM PRODUCTS CORPORATION	PUMP	IR	.70	03/07/1955	A 7187		
<u>OAK CREEK</u>							
S: 7 T: 11 R: 6E LANCASTER CLYDE CAMPIN	PUMP	IR	1.62	11/17/1975	A 13867		
ROLLIN S ROLOFSON	PUMP	IR	.23	08/10/1955	A 7889		
S: 20 T: 11 R: 6E LANCASTER ALBERT BOOL	PUMP	IR	1.07	04/19/1963	A 10179		

See "Use" definitions and footnotes on pages 141 and 142

SURFACE WATER RIGHTS DATA
CLAIMS, APPLICATIONS, AND APPROPRIATIONS IN DOWNSTREAM ORDER
DIVISION NO. 2B

Report of the

SOURCE LOCATION APPROPRIATOR	CARRIER GAGE	USE	GRANT IN CFS/AF	DATE OF PRIORITY	DOCKET/ APP. NUMBER	ANNOA. FT. NT.
<u>OAK CREEK</u>						
S: 29 T: 11 R: 6E LANCASTER						
ALBERT (MRS) BOOL	PUMP	IR	.97	03/21/1957	A 9388	
MARVIN K BURCHAM	PUMP	IR	1.73	07/13/1934	A 2422	
MARVIN K BURCHAM	PUMP	IR	.42	03/12/1953	A 5263	
ALBERT BOOL	PUMP	IR	.54	03/24/1960	A 9805	
S: 29 T: 11 R: 6E LANCASTER						
LILLIAN CARLISLE	PUMP	IR	.76	04/03/1969	A 11682	
S: 32 T: 11 R: 6E LANCASTER						
JOHN R BENNETT TRUST	PUMP	IR	5.36	09/16/1971	A 12381	
<u>ELK CREEK</u>						
S: 18 T: 11 R: 5E LANCASTER						
JIM ANDELT	PUMP	IR	.44	03/17/1967	A 11678	
S: 21 T: 11 R: 5E LANCASTER						
FLOYD & VIRGINIA HUDKINS	PUMP	IR	.20	01/20/1971	A 12145	
<u>OAK CREEK</u>						
S: 6 T: 10 R: 6E LANCASTER						
CITY OF LINCOLN	BOWLING LAKE	ST	176.00AF	04/11/1957	A 9442	
<u>OAK CREEK TRIBUT TO</u>						
S: 4 T: 10 R: 6E LANCASTER						
CITY OF LINCOLN	HIGHLAND GOLF COURSE POND	ST	38.40AF	06/15/1992	A 17196	
<u>HIGHLANDS GOLF COURSE RESERVOIR</u>						
S: 4 T: 10 R: 6E LANCASTER						
CITY OF LINCOLN	HIGHLAND GOLF COURSE RES. SO	SO	26.00AF	08/20/1992	A 17219	
<u>OAK CREEK</u>						
S: 15 T: 10 R: 6E LANCASTER						
CAPITOL BEACH COMMUNITY ASSOC	CAPITOL BEACH LAKE	ST	1430.00AF	06/07/1961	A 9944	
CAPITOL BEACH COMMUNITY ASSOC	CAPITOL BEACH LAKE	SS	270.00AF	01/11/1991	A 17043	A
S: 14 T: 10 R: 6E LANCASTER						
CITY OF LINCOLN	OAK LAKE	ST	222.89AF	09/03/1982	A 16147	#
	SALT CREEK AT LINCOLN, NE					
<u>DEAD MANS RUN</u>						
S: 27 T: 10 R: 7E LANCASTER						
WEDGEWOOD MANOR, INC	WEDGEWOOD LAKE	ST	84.00AF	09/21/1960	A 9864	
<u>SALT CREEK LITTLE</u>						
S: 24 T: 11 R: 6E LANCASTER						
GEORGE HENDRICKS	HENDRICKS RESERVOIR	ST	24.00AF	09/06/1988	A 16704	
<u>SALT CREEK LITTLE TRIB TO</u>						
S: 23 T: 12 R: 6E LANCASTER						
STUDEBAKER FARMS INC	STUDEBAKER RESERVOIR	ST	29.94AF	04/08/1993	A 17267	
<u>SALT CREEK LITTLE</u>						
S: 24 T: 11 R: 6E LANCASTER						
GEORGE HENDRICKS	PUMP	FW	1.67	09/06/1988	A 16705	

SURFACE WATER RIGHTS DATA
CLAIMS, APPLICATIONS, AND APPROPRIATIONS IN DOWNSTREAM ORDER
DIVISION NO. 2B

SOURCE LOCATION APPROPRIATOR	CARRIER GAGE	USE	GRANT IN CFS/AF	DATE OF PRIORITY	DOCKET/ APP. NUMBER	ANNOA.	FT. NT.
<u>SALT CREEK, LITTLE, TRIB TO</u> S: 19 T: 11 R: 7E LANCASTER JAMES NAGEL	PUMP	IR	1.96	04/01/1974	A 13810		#
<u>SALT CREEK</u> S: 32 T: 11 R: 7E LANCASTER CITY OF LINCOLN BOARD OF EDUCATIONAL LANDS & FUNDS	LITTLE SALT CREEK NEAR LINCOLN, NE						
	UNIVERSITY DUCK POND	ST		07/29/1926	A 1837		
	NEBRASKA DOG & HUNT CLUB, ST INC. RESERVOIR	ST	50.00AF	01/07/1982	A 16045		#
	SALT CREEK BELOW STEVENS CREEK, NEAR WAVERLY, NE						
<u>STEVENS CREEK, TRIB TO</u> S: 17 T: 9 R: 8E LANCASTER EVERETT HODTWALKER	HODTWALKER RESERVOIR	ST	1.56AF	04/14/1986	A 16483		
<u>STEVENS CREEK</u> S: 32 T: 10 R: 8E LANCASTER WILMER O MOORE ET AL	PUMP	IR	1.71	10/31/1972	A 12756		
<u>STEVENS CREEK, TRIB TO</u> S: 29 T: 10 R: 8E LANCASTER 134TH & 'O' STREET PARTNERSHIP LAKE NO. 2	LAKE NO. 2	ST	40.60AF	10/07/1993	A 17319		
S: 29 T: 10 R: 8E LANCASTER 134TH & 'O' STREET PARTNERSHIP	PUMP	SO	AF	10/07/1993	A 17320		*
<u>STEVENS CREEK, TRIB TO</u> S: 29 T: 10 R: 8E LANCASTER 134TH & 'O' STREET PARTNERSHIP	LAKE NO. 3	ST	11.60AF	10/07/1993	A 17321		
<u>STEVENS CREEK</u> S: 29 T: 10 R: 8E LANCASTER ROBERT A MOOK	PUMP	IR	.71	03/24/1977	A 14847		
<u>STEVENS CREEK, TRIB TO</u> S: 11 T: 9 R: 7E LANCASTER HIMARK GOLF COURSE DRU LAMMLE	HIMARK GOLF COURSE RES. PUMP	ST SO	9.80AF 9.69AF	05/18/1992 06/11/1992	A 17185 A 17195		
<u>STEVENS CREEK</u> S: 24 T: 10 R: 7E LANCASTER SENORA LEE R & JEAN PESTER	PUMP	IR	.06	09/19/1955	A 8134		K
S: 11 T: 10 R: 7E LANCASTER FENDER FARMS	PUMP	IR	2.54	06/09/1975	A 13611		
HARRY P & RAYMOND A LEAVITT	PUMP	IR	2.95	04/25/1979	A 15466		#
	STEVENS CREEK NEAR LINCOLN, NE						
S: 2 T: 10 R: 7E LANCASTER UNIVERSITY OF NEBRASKA	STEVENS CREEK CANAL	IR	.35	11/19/1913	A 1335		K
HARRY P & RAYMOND A LEAVITT	PUMP	IR	.02	02/07/1956	A 8352		K
FREDERICK C RETZLAFF	PUMP	IR	.74	08/01/1952	A 5002		

SURFACE WATER RIGHTS DATA
CLAIMS, APPLICATIONS, AND APPROPRIATIONS IN DOWNSTREAM ORDER
DIVISION NO. 2B

SOURCE LOCATION APPROPRIATOR	CARRIER GAGE	USE	GRANT IN CFS/AF	DATE OF PRIORITY	DOCKET/ APP. NUMBER	ANNOTA. FT.
<u>STEVENS CREEK</u> S: 39 T: 9 R: 8E LANCASTER LOWER PLATTE SOUTH NRD	MAGEE DAM	ST	62.70AF	09/02/1994	A 17389	
<u>ROCK CREEK</u> S: 25 T: 13 R: 6E SAUNDERS ADOLPH G WOTIPKA	PUMP	IR	.18	11/27/1939	A 3031	K
S: 36 T: 13 R: 6E SAUNDERS ADOLPH G WOTIPKA	PUMP	IR	.16	07/29/1955	A 7846	K
<u>ROCK CREEK, LITTLE TRIB. TO</u> S: 3 T: 12 R: 6E LANCASTER LOWER PLATTE SOUTH NRD	MARSHALEK RESERVOIR	ST	16.00AF	07/27/1978	A 15303	
<u>ROCK CREEK</u> S: 31 T: 13 R: 7E SAUNDERS DAYLE L & SHARON K BURKLUND WILMA STARK	PUMP PUMP	IR IR	2.16 1.08	11/06/1975 08/06/1931	A 13857 A 2225	
<u>HOBSON BRANCH</u> S: 29 T: 13 R: 7E SAUNDERS MARVIN PETERSON	PUMP	IR	.25	04/04/1977	A 14883	
<u>ROCK CREEK, TRIB. TO</u> S: 4 T: 12 R: 7E LANCASTER GAME AND PARKS COMMISSION	JACK SINN WILDLIFE MANAGEMENT AREA	ST	19.70AF	08/31/1989	A 16882	
<u>ROCK CREEK</u> S: 1 T: 12 R: 7E LANCASTER GAME AND PARKS COMMISSION	PUMP	FW	3.34	08/22/1986	A 16520	
<u>ROCK CREEK, NORTH FORK</u> S: 23 T: 13 R: 7E SAUNDERS CUSTOM HOMES, INC	PUMP	IR	.64	05/27/1975	A 13592	
<u>ROCK CREEK</u> S: 5 T: 12 R: 8E LANCASTER ROBERT MCGILL ROBERT MCGILL ROBERT MCGILL	PUMP PUMP PUMP	IR IR IR	.68 .89 .35	04/17/1969 02/20/1956 02/10/1953	A 11688 A 8365 A 5157	#
S: 8 T: 12 R: 8E LANCASTER JAMES MAHER	PUMP	IR	.77	04/24/1989	A 16782	
S: 17 T: 12 R: 8E LANCASTER RUSSELL BLOMSTROM	PUMP	IR	.88	07/12/1954	A 6420	
S: 27 T: 12 R: 8E LANCASTER OTTO & OTTO	PUMP	IR	.27	03/16/1956	A 8429	K
S: 34 T: 12 R: 8E LANCASTER LOUIS JEFFREY EARL & HELEN BRAUCKMULLER EARL & HELEN BRAUCKMULLER	PUMP PUMP PUMP	IR IR IR	.46 .31 .39	05/12/1934 11/03/1947 01/11/1956	A 2382 A 4139 A 8312	

SURFACE WATER RIGHTS DATA
CLAIMS, APPLICATIONS, AND APPROPRIATIONS IN DOWNSTREAM ORDER
DIVISION NO. 2B

SOURCE LOCATION APPROPRIATOR	CARRIER GAGE	USE	GRANT IN CFS/AF	DATE OF PRIORITY	DOCKET/ APP. NUMBER	ANNOTA.	FT. NT.
<u>ROCK CREEK</u>							
S: 35 T: 12 R: 8E LANCASTER							
LAMBERT M & HELEN L MILLS	PUMP	IR	1.08	08/04/1955	A 7866		
WILLIAM H & CHERYL LANDON	PUMP	IR	.20	09/29/1939	A 2978		
<u>CAMP CREEK</u>							
S: 25 T: 11 R: 8E LANCASTER							
BILLY SCHUELKE	PUMP	IR	.08	02/26/1954	A 6002		
S: 1 T: 11 R: 8E LANCASTER							
SYLVIA E MILLER	PUMP	IR	1.72	08/12/1968	A 11541		
<u>DEE CREEK</u>							
S: 7 T: 11 R: 9E CASS							
BOYD CLAYCOMB	PUMP	IR	1.53	03/05/1957	A 9287		
MAURINE HILT ET AL	PUMP	IR	1.72	06/12/1933	A 2326		#
<u>GREENWOOD CREEK</u>							
S: 9 T: 11 R: 9E CASS							
ROBERT L RIKLI	PUMP	IR	.62	06/21/1988	A 16666		K
S: 28 T: 12 R: 9E CASS							
PAUL J STRATE	PUMP	IR	.87	01/31/1964	A 10294		
<u>ROBINSON BRANCH</u>							
S: 18 T: 12 R: 9E CASS							
LANDON FARMS, INC	PUMP	IR	.82	07/06/1981	A 15915		
<u>CALLAHAN CREEK</u>							
S: 6 T: 11 R: 10E CASS							
LLOYD VOGLER	PUMP	IR	1.47	07/22/1975	A 13671		
S: 22 T: 12 R: 9E CASS							
MAURINE HILT ET AL	PUMP	IR	2.07	05/19/1959	A 9729		
<u>WAHOO CREEK</u>							
S: 7 T: 14 R: 6E SAUNDERS							
LAWRENCE E STUCLIK	PUMP	IR	.75	08/23/1979	A 15576		
P R B FARM	PUMP	IR	.43	06/30/1960	A 9839		
S: 8 T: 14 R: 6E SAUNDERS							
RAYMOND J & DOROTHY MEDUNA	PUMP	IR	.71	12/08/1975	A 13898		
<u>WAHOO CREEK, SOUTH FORK</u>							
S: 19 T: 14 R: 6E SAUNDERS							
EDWARD J & MARGARET L STUCLIK, JR	PUMP	IR	.44	08/23/1979	A 15575		
S: 17 T: 14 R: 6E SAUNDERS							
EDWARD J & MARGARET L STUCLIK, JR	PUMP	IR	.55	03/05/1956	A 8395		
EDWARD J & MARGARET L STUCLIK, JR	PUMP	IR	.55	08/23/1979	A 15574	A-8395	D
MARIAN E MADIGAN	PUMP	IR	.11	07/02/1956	A 8656		K
<u>WAHOO CREEK, NORTH FORK</u>							
S: 16 T: 15 R: 5E SAUNDERS							
SHANAHAN BROTHERS	PUMP	IR	2.45	07/30/1976	A 14364		

SURFACE WATER RIGHTS DATA
CLAIMS, APPLICATIONS, AND APPROPRIATIONS IN DOWNSTREAM ORDER
DIVISION NO. 2B

SOURCE LOCATION APPROPRIATOR	CARRIER GAGE	USE	GRANT IN CFS/AF	DATE OF PRIORITY	DOCKET/ APP. NUMBER	ANNOTA. FT. NT.
<u>WAHOO CREEK, NORTH FORK</u> S: 23 T: 15 R: 5E SAUNDERS RICHARD L & CLARA M LAWVER	PUMP	IR	1.13	11/29/1971	A 12449	K
<u>DUNLAP CREEK, TRIB. TO</u> S: 3 T: 14 R: 5E SAUNDERS FRED KUBALEK	PUMP	IR	.51	06/07/1966	A 10862	
<u>DUNLAP CREEK</u> S: 35 T: 15 R: 5E SAUNDERS DONALD J VIRGL	PUMP	IR	1.04	04/17/1957	A 9452	
S: 31 T: 15 R: 6E SAUNDERS RICHARD L & CLARA M LAWVER	PUMP	IR	.60	09/21/1970	A 12084	
RAYMOND J & DOROTHY MEDUNA	PUMP	IR	.71	12/08/1975	A 13897	
<u>WAHOO CREEK, NORTH FORK</u> S: 33 T: 15 R: 6E SAUNDERS DONALD KRESL	PUMP	IR	.29	03/16/1967	A 11077	K
DENNIS P & NANCY KELLNER	PUMP	IR	.56	08/12/1968	A 11539	
<u>WAHOO CREEK</u> S: 11 T: 14 R: 6E SAUNDERS KENNETH SCHOEN	PUMP	IR	.43	08/06/1956	A 8719	
S: 7 T: 14 R: 7E SAUNDERS JOHN E TRUTNA	PUMP	IR	.88	03/15/1991	A 17057	
JULIUS J LANIK	PUMP	IR	.64	05/06/1940	A 3150	
S: 9 T: 14 R: 7E SAUNDERS FRANCES A STYSKAL	PUMP	IR	.74	04/03/1972	A 12574	
<u>COTTONWOOD CREEK</u> S: 26 T: 16 R: 5E SAUNDERS LOWER PLATTE NORTH NRD	COTTONWOOD CREEK RESERVOIR 7-A	ST	1328.00AF	04/29/1987	A 16552	
<u>COTTONWOOD CREEK, TRIB. TO</u> S: 32 T: 16 R: 5E SAUNDERS LOWER PLATTE NORTH NRD	COTTONWOOD RESERVOIR 6-E	ST	98.50AF	11/10/1971	A 12424	
S: 5 T: 15 R: 5E SAUNDERS LOWER PLATTE NORTH NRD	COTTONWOOD RESERVOIR 6-D	ST	200.80AF	12/06/1966	A 10990	
S: 4 T: 15 R: 5E SAUNDERS LOWER PLATTE NORTH NRD	COTTONWOOD RESERVOIR 6-C	ST	199.10AF	10/16/1967	A 11263	
S: 34 T: 16 R: 5E SAUNDERS LOWER PLATTE NORTH NRD	COTTONWOOD RESERVOIR 6-B	ST	124.40AF	04/29/1977	A 14923	
S: 7 T: 15 R: 6E SAUNDERS LOWER PLATTE NORTH NRD	COTTONWOOD RESERVOIR 41-A	ST	79.50AF	01/08/1970	A 11848	
S: 8 T: 15 R: 6E SAUNDERS LOWER PLATTE NORTH NRD	COTTONWOOD RESERVOIR 42-A	ST	84.60AF	12/06/1966	A 10991	
S: 16 T: 15 R: 6E SAUNDERS LOWER PLATTE NORTH NRD	COTTONWOOD RESERVOIR 32-A	ST	71.00AF	04/06/1972	A 12578	

SURFACE WATER RIGHTS DATA
CLAIMS, APPLICATIONS, AND APPROPRIATIONS IN DOWNSTREAM ORDER
DIVISION NO. 2B

SOURCE LOCATION APPROPRIATOR	CARRIER GAGE	USE	GRANT IN CFS/AF	DATE OF PRIORITY	DOCKET/ APP NUMBER	ANNOA.	FT. NT.
<u>COTTONWOOD CREEK TRIB TO</u> S: 18 T: 15 R: 6E SAUNDERS LOWER PLATTE NORTH NRD	COTTONWOOD	RESERVOIR 21-A	ST	216.70AF	08/10/1981	A 15959	
S: 13 T: 15 R: 6E SAUNDERS LOWER PLATTE NORTH NRD	COTTONWOOD	RESERVOIR 22-A	ST	509.00AF	09/19/1985	A 16448	
<u>COTTONWOOD CREEK</u> S: 23 T: 15 R: 6E SAUNDERS LARRY DAUEL	PUMP		IR	.41	08/09/1974	A 13142	
<u>COTTONWOOD CREEK TRIB TO</u> S: 26 T: 15 R: 6E SAUNDERS LOWER PLATTE NORTH NRD	COTTONWOOD	RESERVOIR 23-A	ST	75.30AF	06/11/1969	A 11724	
<u>COTTONWOOD CREEK</u> S: 30 T: 15 R: 7E SAUNDERS PAUL (MRS) KREMLACEK	PUMP		IR	1.67	08/08/1974	A 13140	
S: 6 T: 14 R: 7E SAUNDERS ROBERT E BERN	PUMP		IR	.20	05/10/1956	A 8559	K
S: 5 T: 14 R: 7E SAUNDERS MABEL E ROBERTS	PUMP		IR	.44	12/07/1955	A 8280	
MABEL E ROBERTS	PUMP		IR	.97	12/21/1973	A 12965	
S: 4 T: 14 R: 7E SAUNDERS ARDVEN MALCHOW	PUMP		IR	1.02	01/26/1965	A 10521	
S: 9 T: 14 R: 7E SAUNDERS JAMES H TRUTNA	PUMP		IR	.89	08/17/1970	A 12060	
<u>COTTONWOOD CREEK TRIB TO</u> S: 20 T: 15 R: 7E SAUNDERS LOWER PLATTE NORTH NRD	COTTONWOOD	RESERVOIR 8-D	ST	186.39AF	10/16/1967	A 11264	
<u>WAHOO CREEK</u> S: 14 T: 14 R: 7E SAUNDERS SLADKY & SLADKY	PUMP		IR	1.88	11/09/1976	A 14543	
LARRY LAMPRECHT	PUMP		IR	1.77	01/22/1970	A 11854	
<u>SAND CREEK</u> S: 30 T: 16 R: 7E SAUNDERS RUDY J MEDUNA	PUMP		IR	.77	12/18/1974	A 13322	
S: 32 T: 16 R: 7E SAUNDERS ROBERT J & CAROL MEDUNA	PUMP		IR	1.11	01/15/1976	A 13945	
S: 4 T: 15 R: 7E SAUNDERS MCDERMOTT FARMS, INC	PUMP		IR	1.13	06/12/1989	A 16818	K
S: 9 T: 15 R: 7E SAUNDERS JAMES F DIVIS	PUMP		IR	.29	05/22/1989	A 16810	K
<u>DUCK CREEK</u> S: 16 T: 15 R: 7E SAUNDERS ANDREW J MURREN	PUMP		IR	.17	08/10/1956	A 8737	K

See "Use" definitions and footnotes on pages 141 and 142

SURFACE WATER RIGHTS DATA
CLAIMS, APPLICATIONS, AND APPROPRIATIONS IN DOWNSTREAM ORDER
DIVISION NO. 2B

SOURCE LOCATION APPROPRIATOR	CARRIER GAGE	USE	GRANT IN CFS/AF	DATE OF PRIORITY	DOCKET/ APP. NUMBER	ANNOA.	FT. NT.
SAND CREEK							
S: 15 T: 15 R: 7E SAUNDERS ANDREW J MURREN	PUMP	IR	.26	09/21/1955	A 8174		K
S: 22 T: 15 R: 7E SAUNDERS EDWARD R KOUTNY	PUMP	IR	.29	08/15/1956	A 8743		K
S: 27 T: 15 R: 7E SAUNDERS JAMES & MARLENE FUJAN	PUMP	IR	.09	11/01/1956	A 8947		K
STEPHEN BARTEK ET AL	PUMP	IR	4.00	01/12/1976	A 13931		
S: 34 T: 15 R: 7E SAUNDERS JOE C DVORAK	PUMP	IR	.25	04/30/1956	A 8528		K
S: 11 T: 14 R: 7E SAUNDERS SLADKY & SLADKY	PUMP	IR	2.00	11/09/1976	A 14542		
WAHOO CREEK							
S: 13 T: 14 R: 7E SAUNDERS LARRY LAMPRECHT	PUMP	IR	2.90	10/16/1956	A 8907		
S: 18 T: 14 R: 8E SAUNDERS ALLAN NYGREN	PUMP	IR	1.29	07/15/1981	A 15931		
S: 19 T: 14 R: 8E SAUNDERS GERALD TREPTOW	PUMP	IR	.76	07/30/1954	A 6516		
S: 20 T: 14 R: 8E SAUNDERS LORENE TREPTOW	PUMP	IR	.52	02/24/1954	A 5983		
LORENE TREPTOW	PUMP	IR	1.43	07/25/1934	A 2444		
GLEN & DORIS TREPTOW	PUMP	IR	2.18	06/22/1976	A 14282		
S: 29 T: 14 R: 8E SAUNDERS LORENE TREPTOW	PUMP	IR	.44	03/29/1954	A 6106		#
WAHOO CREEK AT ITHACA, NE							
S: 33 T: 14 R: 8E SAUNDERS W J FARMS, INC	PUMP	IR	1.43	11/29/1956	A 9006		
S: 34 T: 14 R: 8E SAUNDERS EMIL R PACULA	PUMP	IR	.53	06/28/1988	A 16674		K
S: 3 T: 13 R: 8E SAUNDERS RANDY H & ELAINE BERGMAN	PUMP	IR	3.94	02/03/1975	A 13380		
S: 34 T: 14 R: 8E SAUNDERS ROBERT R & BARBARA B SCHULTZE	PUMP	IR	2.09	08/13/1975	A 13734		
S: 3 T: 13 R: 8E SAUNDERS LLOYD K HENGEN	PUMP	IR	.21	08/10/1955	A 7885		
LLOYD K HENGEN	PUMP	IR	1.42	01/12/1976	A 13932		
S: 12 T: 13 R: 8E SAUNDERS FRANK J DEITER	PUMP	IR	1.99	05/31/1955	A 7613		
S: 13 T: 13 R: 8E SAUNDERS LARRY MORAVEC	PUMP	IR	2.73	05/24/1977	A 14955		
S: 18 T: 13 R: 9E SAUNDERS RAIKES FOUNDATION FARMS, INC	PUMP	IR	9.52	12/09/1968	A 11594		

SURFACE WATER RIGHTS DATA
CLAIMS, APPLICATIONS, AND APPROPRIATIONS IN DOWNSTREAM ORDER
DIVISION NO. 2B

SOURCE LOCATION APPROPRIATOR	CARRIER GAGE	USE	GRANT IN CFS/AF	DATE OF PRIORITY	DOCKET/ APP NUMBER	ANNOA.	FT. NT.
<u>SILVER CREEK</u>							
S: 29 T: 15 R: HOUSKA & HOUSKA		PUMP	1.53	12/22/1987	A 16612		K
S: 4 T: 14 R: PAUL NYGREN		PUMP	.57	06/14/1963	A 10204		K
S: 16 T: 14 R: ENOLA B LARSON		PUMP	.57	09/01/1976	A 14436		
ENOLA B LARSON		PUMP	.39	01/04/1956	A 8298		
ENOLA B LARSON		PUMP	.39	11/10/1975	A 13861	A-8298	D
ENOLA B LARSON		PUMP	1.51	11/10/1975	A 13861		
S: 21 T: 14 R: WALLACE M QUICK		PUMP	.85	07/22/1963	A 10220		
WALLACE M QUICK		PUMP	2.98	07/29/1976	A 14363		
S: 28 T: 14 R: LORENE TREPTOW		PUMP	1.04	02/24/1954	A 5982		
S: 27 T: 14 R: RICHARD D & MILDRED F GOODING		PUMP	1.05	06/23/1950	A 4713		
S: 35 T: 14 R: UNIVERSITY OF NEBRASKA		PUMP	1.14	07/13/1979	A 15521		
S: 7 T: 13 R: FRANK J DEITER		PUMP	.29	05/31/1955	A 7614		K
FRANK J DEITER		PUMP	.29	01/23/1979	A 15396	A-7614	D
FRANK J DEITER		PUMP	1.00	01/23/1979	A 15396		
<u>WAHOO CREEK</u>							
S: 20 T: 13 R: WESLEY E KEISER		PUMP	.80	11/24/1953	A 5749		
RAIKES FOUNDATION FARMS, INC		PUMP	.99	11/24/1953	A 5750		
S: 21 T: 13 R: WAHOO HUNTING CLUB		AYR LAKE	480.00AF	12/30/1930	A 2184		
S: 27 T: 13 R: KENNETH MARCY		PUMP	1.59	08/31/1953	A 5522		
S: 34 T: 13 R: RAY JUDDS		PUMP	1.18	08/25/1969	A 11785		
S: 35 T: 13 R: KOLB FARMS, INC		PUMP	.75	08/23/1954	A 6631		
<u>SILVER CREEK</u>							
S: 7 T: 13 R: GAME AND PARKS COMMISSION		ARMOUR & COMPANY RES.	10.00	10/18/1897	A 415		
S: 17 T: 13 R: HERMAN F REIM		PUMP	.16	01/19/1956	A 8322		
S: 26 T: 13 R: KOLB FARMS, INC		PUMP	.60	08/23/1954	A 6632		

SURFACE WATER RIGHTS DATA
CLAIMS, APPLICATIONS, AND APPROPRIATIONS IN DOWNSTREAM ORDER
DIVISION NO. 2B

SOURCE LOCATION APPROPRIATOR	CARRIER GAGE	USE	GRANT IN CFS/AF	DATE OF PRIORITY	DOCKET/ APP. NUMBER	ANNOA.	FT. NT.
<u>CLEAR CREEK</u>							
S: 12 T: 14 R: 9E SAUNDERS KARLOFF BROTHERS	PUMP	IR	.71	09/05/1974	A 13192		
S: 13 T: 14 R: 9E SAUNDERS KARLOFF BROTHERS	PUMP	IR	.57	07/23/1978	A 12823		K
S: 35 T: 14 R: 9E SAUNDERS DELMER, KATHLEEN & HAROLD KOLB	PUMP	IR	4.03	01/24/1977	A 14657		
<u>JOHNSON CREEK</u>							
S: 16 T: 14 R: 9E SAUNDERS LOWER PLATTE NORTH NRD	JOHNSON CREEK RES. 22-A	ST	487.00AF	07/12/1974	A 13073		
<u>CLEAR CREEK</u>							
S: 19 T: 13 R: 9E SAUNDERS WENDELL W ALLINGTON	PUMP	IR	.86	08/24/1956	A 8772		
S: 26 T: 13 R: 9E SAUNDERS EARL NORRIS	PUMP	IR	2.15	06/14/1988	A 16656		K
<u>WAHOO CREEK</u>							
S: 36 T: 13 R: 9E SAUNDERS WALTER J STANDER ET AL	PUMP	IR	1.52	11/12/1976	A 14552		
<u>SALT CREEK TRIB TO</u>							
S: 5 T: 12 R: 10E CASS NEBRASKA LUTHERAN OUTDOOR MINISTERIES	CAMP CAROL JOY HOLLING RESERVOIR	ST	50.60AF	09/12/1980	A 15718		
<u>PAWNEE CREEK TRIB TO</u>							
S: 9 T: 12 R: 10E CASS GAME AND PARKS COMMISSION	E T MAHONEY STATE PARK LAKE	ST	32.40AF	09/17/1986	A 16522		
GAME AND PARKS COMMISSION GAME AND PARKS COMMISSION	PUMP U S WEST LAKE	ML ST	162.00AF 140.60AF	08/19/1989 11/09/1989	A 16872 A 16895		
<u>PLATTE RIVER TRIB TO</u>							
S: 1 T: 12 R: 10E SARPY S J ARMBRUST	THOUSAND OAKS LAKE	ST	29.10AF	04/17/1963	A 10178		
<u>ARMBRUST CREEK</u>							
S: 2 T: 12 R: 10E SARPY RONALD PATTERSON	THOUSAND OAKS LAKE	SS	29.10AF	08/19/1981	A 15968		C
<u>PLATTE RIVER TRIB TO</u>							
S: 12 T: 12 R: 10E SARPY GAME AND PARKS COMMISSION	GRETN A FISH HATCHERY	ST	1.89AF	03/14/1972	A 12543		
<u>FOUNTAIN CREEK</u>							
S: 24 T: 12 R: 10E CASS CYRIL VERVAEKE	PUMP	IR	.21	07/25/1955	A 7796		K
<u>DECKER CREEK TRIB TO</u>							
S: 16 T: 11 R: 11E CASS LOWER PLATTE SOUTH NRD	RESERVOIR 16-11-11	ST	29.50AF	05/11/1988	A 16645		

SURFACE WATER RIGHTS DATA
CLAIMS, APPLICATIONS, AND APPROPRIATIONS IN DOWNSTREAM ORDER
DIVISION NO. 2B

SOURCE LOCATION APPROPRIATOR	CARRIER GAGE	USE	GRANT IN CFS/AF	DATE OF PRIORITY	DOCKET/ APP. NUMBER	ANNOA. FT. NT.
<u>DECKER CREEK, TRIB. TO</u> S: 9 T: 11 R: 11E CASS MARY ANN O'BRIEN	O'BRIEN RESERVOIR	ST	72.20AF	04/27/1981	A 15856	
<u>O'BRIEN RESERVOIR</u> S: 9 T: 11 R: 11E CASS MARY ANN O'BRIEN	PUMP	SO		07/14/1981	A 15929	
<u>DECKER CREEK</u> S: 29 T: 12 R: 11E CASS DUANE HORN	PUMP PLATTE RIVER AT LOUISVILLE, NE	IR	.22	09/15/1977	A 15188	#
<u>MILL CREEK, TRIB. TO</u> S: 36 T: 12 R: 11E CASS LOWER PLATTE SOUTH NRD	36CB-12-11 RESERVOIR 5	ST	52.70AF	01/29/1993	A 17241	
S: 27 T: 12 R: 11E CASS LOWER PLATTE SOUTH NRD		ST	24.90AF	05/11/1988	A 16646	
S: 27 T: 12 R: 11E CASS LOWER PLATTE SOUTH NRD	MILL CREEK SITE NO. 7	ST	41.60AF	01/29/1993	A 17246	
<u>BUFFALO CREEK, BIG, TRIB. TO</u> S: 29 T: 13 R: 11E SARPY PAPIO-MISSOURI RIVER NRD	BIG BUFFALO CREEK RESERVOIR GS-10	ST	23.00AF	10/24/1980	A 15725	
S: 17 T: 13 R: 11E SARPY PAPIO-MISSOURI RIVER NRD	BIG BUFFALO CREEK RESERVOIR GS-141A	ST	29.70AF	06/11/1979	A 15489	
S: 16 T: 13 R: 11E SARPY PAPIO-MISSOURI RIVER NRD	BIG BUFFALO CREEK RESERVOIR GS-16	ST	52.20AF	01/15/1986	A 16468	
<u>BUFFALO CREEK, TRIB. TO</u> S: 30 T: 13 R: 11E SARPY PAPIO-MISSOURI RIVER NRD	BIG BUFFALO CREEK RESERVOIR GS-17A	ST	10.50AF	01/13/1984	A 16261	
S: 33 T: 13 R: 11E SARPY PAPIO-MISSOURI RIVER NRD	BUFFALO CREEK RES. GS-19	ST	47.80AF	08/15/1989	A 16876	
<u>BUFFALO CREEK, BIG</u> S: 35 T: 13 R: 11E SARPY V J & THELMA JANE LECHTENBERG	PUMP	IR	.64	11/29/1956	A 9007	K
<u>CEDAR CREEK, TRIB. TO</u> S: 14 T: 11 R: 11E CASS MIDWESTERN FEEDING COMPANY	RESERVOIR	ST	200.00AF	02/20/1970	A 11873	
<u>PLATTE RIVER, TRIB. TO</u> S: 31 T: 13 R: 13E SARPY METROPOLITAN UTILITIES DISTRICT OF OMAHA	WELLFIELD	IG		01/01/1970	A 17310	*
S: 11 T: 12 R: 12E CASS LOWER PLATTE SOUTH NRD	TIMMERMAN FARMS FLOOD CONTROL STRUCTURE	ST	45.80AF	07/14/1994	A 17385	

See "Use" definitions and footnotes on pages 141 and 142

SURFACE WATER RIGHTS DATA
CLAIMS, APPLICATIONS, AND APPROPRIATIONS IN DOWNSTREAM ORDER
DIVISION NO. 2B

SOURCE LOCATION APPROPRIATOR	CARRIER GAGE	USE	GRANT IN CFS/AF	DATE OF PRIORITY	DOCKET/ APP. NUMBER	ANNOA.	FT. NT.
<u>PLATTE RIVER TRIBUT.</u>							
S: 13 T: 13 R: 12E SARPY JACK HARVEY	HARVEY RESERVOIR	ST	24.90AF	09/01/1977	A 15101		
S: 32 T: 13 R: 13E SARPY METROPOLITAN UTILITIES DISTRICT OF OMAHA	WELLFIELD	IG		01/01/1970	A 17310		*
<u>EIGHT MILE CREEK TRIBUT.</u>							
S: 36 T: 12 R: 12E CASS LOWER PLATTE SOUTH NRD	DAM # 1	ST	27.15AF	04/20/1992	A 17179		
<u>EIGHT MILE CREEK</u>							
S: 20 T: 12 R: 13E CASS W M FARMS, INC	W-M LAKE	ST	510.10AF	04/24/1974	A 13026		
W M FARMS, INC	COPPER PENNY LAKE	ST	225.70AF	02/24/1977	A 14752		
W M FARMS, INC	PUMP	IR	2.86	01/17/1957	A 9108		K
<u>FOUR MILE CREEK WEST BRANCH</u>							
S: 33 T: 12 R: 13E CASS VINDULYN ACRES, INC	PUMP	IR	4.00	09/10/1976	A 14455		
S: 34 T: 12 R: 13E CASS VINDULYN ACRES, INC	PUMP	IR	.16	07/20/1955	A 7790A	T-112	
<u>FOUR MILE CREEK</u>							
S: 34 T: 12 R: 13E CASS NORTHERN NATURAL GAS COMPANY VINDULYN ACRES, INC	FOUR MILE CREEK RESERVOIR	ST	.10AF	10/29/1976	A 14533		
	PUMP	IR	.13	07/20/1955	A 7789		
<u>FOUR MILE CREEK TRIBUT.</u>							
S: 26 T: 12 R: 13E CASS CLARK S WILES	PUMP	IR	1.14	04/29/1976	A 14200		
S: 25 T: 12 R: 13E CASS CLARK S WILES	PUMP	IR	4.02	06/04/1976	A 14250		
S: 23 T: 12 R: 13E CASS CLARK S & JEAN M WILES	PUMP	IR	1.76	09/06/1974	A 13195		
CLARK S WILES	WILES RESERVOIR NO. 4	ST	1.04AF	03/31/1978	A 15224		
WILES BROS INC	PUMP	IR	3.27	01/07/1991	A 17839		
S: 22 T: 12 R: 13E CASS CLARK S WILES	WILES RESERVOIR NO. 3	ST	1.27AF	03/31/1978	A 15223		
<u>FOUR MILE CREEK</u>							
S: 22 T: 12 R: 13E CASS STEPHEN G & OPAL B WILES	PUMP	IR	8.09	08/21/1974	A 13167		
<u>BACHELOR CREEK</u>							
S: 16 T: 12 R: 13E CASS HALMES, INC	PUMP	IR	.43	02/17/1976	A 14033		
S: 9 T: 12 R: 13E CASS HALMES, INC	PUMP	IR	1.04	08/07/1974	A 13137		
HALMES, INC	PUMP	IR	1.14	02/17/1976	A 14032		

SURFACE WATER RIGHTS DATA
 CLAIMS, APPLICATIONS, AND APPROPRIATIONS IN DOWNSTREAM ORDER
 DIVISION NO. 2B

SOURCE LOCATION APPROPRIATOR	CARRIER GAGE	USE	GRANT IN CFS/AF	DATE OF PRIORITY	DOCKET/ APP. NUMBER	ANNOA.	FT. NT.
<u>FOUR MILE CREEK, WEST BRANCH</u>							
S: 22 T: 12 R: 13E CASS WILES BROS INC	PUMP	IR	.15	07/20/1955	A 7790B	T-112	
<u>FOUR MILE CREEK</u>							
S: 22 T: 12 R: 13E CASS WILES BROS INC	PUMP	IR	3.76	01/07/1991	A 17038		
WILES BROS INC	PUMP	IR	.14	01/07/1991	A 17038		D
<u>BACHELOR CREEK</u>							
S: 3 T: 12 R: 13E CASS W M FARMS, INC	PUMP	IR	1.56	08/28/1978	A 15332		
<u>PLATTE RIVER</u>							
S: 31 T: 13 R: 14E CASS GAME AND PARKS COMMISSION	END OF REACH	IF		11/30/1993	A 17331A		*
GAME AND PARKS COMMISSION	END OF REACH	IF		11/30/1993	A 17331B		*
GAME AND PARKS COMMISSION	END OF REACH	IF		11/30/1993	A 17331C		*

Department of Water Resources

SURFACE WATER RIGHTS DATA
CLAIMS, APPLICATIONS, AND APPROPRIATIONS IN DOWNSTREAM ORDER
DIVISION NO. 2C

SOURCE LOCATION APPROPRIATOR	CARRIER GAGE	USE	GRANT IN CFS/AF	DATE OF PRIORITY	DOCKET/ APP. NUMBER	ANNOA. NT.	FT. NT.
<u> SNAKE CREEK</u>							
S: 1 T: 24 R: 52W BOX BUTTE SNAKE CREEK LIVESTOCK COMPANY	KILPATRICK RESERVOIR	ST	2300.00AF	06/07/1911	A 1104		E
S: 6 T: 24 R: 51W BOX BUTTE SNAKE CREEK LIVESTOCK COMPANY	OASIS DITCH	IR	54.86	06/06/1894	D 567		E
<u> KILPATRICK RESERVOIR NO. 1</u>							
S: 6 T: 24 R: 51W BOX BUTTE SNAKE CREEK LIVESTOCK COMPANY	KILPATRICK CANALS NO. 1&2	SI		06/07/1911	A 1159	D-567	E
<u> POINT OF ROCKS CREEK, TRIB. TO</u>							
S: 7 T: 26 R: 50W BOX BUTTE DONALD W HANSEN	HANSEN RESERVOIR	ST	70.70AF	06/25/1973	A 12891		E
<u> SNAKE CREEK, TRIB. TO</u>							
S: 1 T: 24 R: 48W BOX BUTTE HARVEY D & BEVERLY A SCHMELL	PUMP	IR	1.68	03/30/1970	A 11904		E
<u> NIobrARA RIVER, TRIB. TO</u>							
S: 29 T: 31 R: 47W DAWES DONALD DEHAVEN	PUMP	IR	1.40	11/20/1959	A 9772		E
S: 26 T: 31 R: 47W DAWES BETTY M PARKES	ANDERSON RESERVOIR	ST	157.00AF	04/18/1950	A 4644		E
<u> ANDERSON RESERVOIR</u>							
S: 26 T: 31 R: 47W DAWES BETTY M PARKES	PUMP	SO		04/18/1950	A 4976		E
<u> NIobrARA RIVER, TRIB. TO</u>							
S: 27 T: 33 R: 57W SIOUX WILLIAM H WILSON	WILSON RESERVOIR NIobrARA RIVER AT WYOMING-NEBRASKA STATE LINE	ST	7.00AF	11/26/1940	A 3337		#
<u> NIobrARA RIVER</u>							
S: 21 T: 31 R: 57W SIOUX RAY T DOUT RANCH & CATTLE	PUMPS	IR	.96	06/08/1891	D 510 R P-282		K
S: 35 T: 31 R: 57W SIOUX HOWARD H JUHL	JOHNSON CANAL	IR	2.09	05/01/1894	D 511 R P-243		K
S: 1 T: 30 R: 57W SIOUX MELVIN R & KLARA M GROTE	LAKOTAH CANAL	IR	5.76	10/01/1883	D 554		K
S: 9 T: 29 R: 56W SIOUX SIX BAR RANCH, INC ET AL	EARNEST CANAL NO. 2	IR	2.14	05/15/1891	D 514B		
SIX BAR RANCH, INC ET AL	EARNEST CANAL NO. 2	IR	1.46	03/24/1914	A 1362 R P-311		
SIX BAR RANCH, INC ET AL	EARNEST CANAL NO. 1	IR	2.86	05/01/1805	D 514A		
S: 25 T: 29 R: 56W SIOUX AGATE SPRINGS RANCH, INC	MCGINLEY-STOVER N. CANAL	IR	5.06	05/01/1887	D 513AR P-397		K
AGATE SPRINGS RANCH, INC	MCGINLEY-STOVER S. CANAL	IR	1.34	05/01/1890	D 513B		K
AGATE SPRINGS RANCH, INC	MCGINLEY-STOVER N. & COOK CANAL NO. 2	IR	.16	05/31/1891	D 980		K
S: 2 T: 20 R: 56W SIOUX AGATE SPRINGS RANCH, INC	COOK SOUTH CANAL NO. 1	IR	2.31	05/31/1891	D 980		

SURFACE WATER RIGHTS DATA
CLAIMS, APPLICATIONS, AND APPROPRIATIONS IN DOWNSTREAM ORDER
DIVISION NO. 2C

SOURCE LOCATION APPROPRIATOR	CARRIER GAGE	USE	GRANT IN CFS/AF	DATE OF PRIORITY	DOCKET/ APP. NUMBER	ANNOA.	FT. NT.
NIORRARA RIVER							
S: 1 T: 28 R: 56W SIOUX AGATE SPRINGS RANCH, INC	PUMP	IR	1.48	05/01/1887	D	513AR	P-438
AGATE SPRINGS RANCH, INC	PUMP	IR	.52	05/31/1891	D	988 R	P-428
S: 9 T: 28 R: 55W SIOUX DEPARTMENT OF INTERIOR	PUMP	IR	1.24	12/07/1953	A	5772	
S: 3 T: 28 R: 55W SIOUX WILLIAM T SKAVDAHL	HARRIS-NEECE CANAL	IR	8.57	07/01/1892	D	517	
WILLIAM T SKAVDAHL	HARRIS-NEECE CANAL	IR	7.27	07/11/1932	A	2275	
S: 6 T: 28 R: 54W SIOUX MORAVA, MORAVA, MORAVA & SNOW	LABELLE CANAL	IR	2.00	03/12/1895	D	518	
MORAVA, MORAVA, MORAVA & SNOW	LABELLE CANAL	IR	3.14	07/03/1895	A	68	
S: 4 T: 28 R: 54W SIOUX GEORGE E SANDOZ	METTLEN CANAL	IR	4.90	04/27/1896	A	292	
JAMES L SKAVDAHL	METTLEN CANAL	IR	.75	12/18/1912	A	1248	
JAMES L SKAVDAHL	METTLEN CANAL	IR	1.14	10/13/1931	A	2244	
S: 12 T: 28 R: 54W SIOUX JAMES L SKAVDAHL	DAVIS CANAL	IR	.21	04/27/1922	A	1662	
S: 1 T: 28 R: 54W SIOUX JAMES L SKAVDAHL	BENNETT CANAL	IR	3.45	12/18/1912	A	1249 R	P-278
COYOTE SPRINGS							
S: 16 T: 27 R: 54W SIOUX DAVIS CATTLE COMPANY, INC	COYOTE SPRINGS RESERVOIR	ST	15.00AF	04/01/1936	A	2572	
DAVIS CATTLE COMPANY, INC	WATSON CANAL	IR	1.41	07/07/1934	A	2418	
COYOTE SPRINGS RESERVOIR							
S: 16 T: 27 R: 54W SIOUX DAVIS CATTLE COMPANY, INC	COYOTE SPRINGS CANAL	SI		04/01/1936	A	2579	A-2418
DAVIS CATTLE COMPANY, INC	COYOTE SPRINGS CANAL	SO		04/01/1936	A	2579	
NIORRARA RIVER							
S: 9 T: 28 R: 53W SIOUX JAMES CARLSON	PUMP	IR	.59	06/20/1966	A	10870	
JOHN J & PATRICIA B MANNING	MOORE CANAL	IR	5.71	07/22/1895	A	88 R	P-305
S: 8 T: 28 R: 52W BOX BUTTE JUDY K PRELLE	GEO. HITSHEW CANAL	IR	1.00	02/17/1913	A	1268 R	P459
S: 6 T: 28 R: 52W BOX BUTTE JUDY K PRELLE	PUMP	IR	.76	01/13/1966	A	10750	
JUDY K PRELLE	HITSHEW CANAL NO. 2	IR	.60	05/17/1951	A	4862	
S: 9 T: 28 R: 52W BOX BUTTE WILKINS RANCH, INC	MCLAUGHLIN CANAL	IR	7.14	05/01/1888	D	566	
S: 10 T: 28 R: 52W BOX BUTTE HUGHES & WILKINS	EXCELSIOR CANAL	IR	2.86	05/15/1895	D	568	
HUGHES & WOHLERS	EXCELSIOR CANAL	IR	1.92	03/28/1932	A	2264	
S: 1 T: 28 R: 52W BOX BUTTE HUGHES & WOHLERS	HUGHES CANAL	IR	.57	05/31/1890	D	987A	

SURFACE WATER RIGHTS DATA
CLAIMS, APPLICATIONS, AND APPROPRIATIONS IN DOWNSTREAM ORDER
DIVISION NO. 2C

SOURCE LOCATION APPROPRIATOR	CARRIER GAGE	USE	GRANT IN CFS/AF	DATE OF PRIORITY	DOCKET/ APP. NUMBER	ANNOTA.	FT. NT.
<u>NIOBRARA RIVER</u>							
S: 1 T: 28 R: 52W BOX BUTTE JOHN R HUGHES	HUGHES CANAL	IR	.29	04/15/1894	D 987B		
S: 5 T: 28 R: 51W BOX BUTTE DIXIE LEES	PUMP	IR	8.15	10/19/1950	A 4758		
S: 36 T: 29 R: 51W DAWES CROW BUTTE RESOURCES, INC	PUMP	MF	.02	10/29/1987	A 16598		
TOMAHAWK RANCH & CATTLE CO	PIONEER CANALS	IR	2.88	08/01/1887	D 442A		K
MERLE A, DANNY & LILA P STRANDER	PIONEER CANAL NO. 2	IR	.15	03/08/1945	A 3812		
MERLE A, DANNY & LILA P STRANDER	PIONEER CANAL NO. 3	IR	.21	02/16/1950	A 4599		
MERLE A, DANNY & LILA P STRANDER	NORTH PIONEER CANAL	IR	.62	08/11/1952	A 5010		K
S: 30 T: 29 R: 50W DAWES DAN K STRANDER	PUMP	IR	.63	03/08/1945	A 3812 R P-432		
S: 29 T: 29 R: 50W DAWES TOMAHAWK RANCH & CATTLE CO	FURMAN CANAL	IR	.37	02/02/1894	D 462		K
CARL WILKINS	PUMP	IR	2.20	06/14/1985	A 16398		
S: 27 T: 29 R: 50W DAWES VIRGINIA CAMPBELL	PUMPS NIOBRARA RIVER ABOVE BOX BUTTE RESERVOIR	IR	.53	01/27/1894	D 461 R P-406		#
S: 26 T: 29 R: 50W DAWES VIRGINIA CAMPBELL	PUMP	IR	1.10	02/24/1953	A 5181 R P-411		
S: 28 T: 29 R: 49W DAWES BUREAU OF RECLAMATION BUREAU OF RECLAMATION	BOX BUTTE RESERVOIR BOX BUTTE RESERVOIR BOX BUTTE RESERVOIR NEAR HEMINGFORD, NE	ST SS	15000.00AF 32670.00AF	03/06/1937 06/24/1941	A 2709A A 3456	A-2709A	A#
S: 35 T: 29 R: 49W DAWES ROBERT DELSING	PUMP	IR	1.02	01/13/1981	A 16048		
S: 29 T: 29 R: 48W DAWES ROBERT & VIOLET LEMBKE	MONTAGUE CANAL	IR	.51	11/15/1965	A 10716		
ALFREDA M BARRY	MONTAGUE CANAL	IR	1.76	03/31/1932	A 2266		
S: 27 T: 29 R: 48W DAWES ROBERT LEMBKE	MONTAGUE CANAL	IR	.43	09/27/1900	A 575		
ROBERT & VIOLET LEMBKE	MONTAGUE CANAL	IR	.29	06/14/1937	A 2754		
ALFREDA M BARRY	MONTAGUE CANAL	IR	.60	07/11/1946	A 3923		
LEONARD J KRIZ	LICHTE CANAL	IR	.71	04/19/1911	A 1088		
S: 26 T: 29 R: 48W DAWES CHARLES L IODENCE	LICHTE CANAL	IR	1.47	01/24/1895	D 479 R P-396		
CHARLES L IODENCE	LICHTE CANAL	IR	2.20	04/07/1911	A 1086 R P-396		
CHARLES L IODENCE	LICHTE CANAL	IR	.24	01/02/1912	A 1152 R P-396		
CHARLES L IODENCE	LICHTE CANAL	IR	.95	03/02/1935	A 2523 R P-396		
CHARLES L IODENCE	LICHTE CANAL	IR	.65	12/28/1942	A 3592 R P-396		
DUANE E WILDY	POTMESIL CANAL	IR	6.76	10/29/1935	A 2566 R P-314		
DUANE E WILDY	POTMESIL CANAL	IR	2.07	09/07/1965	A 10686		
CHARLES L IODENCE	MIRAGE FLATS CANAL	IR	2.00	03/02/1935	A 2523 R P-379		

SURFACE WATER RIGHTS DATA
CLAIMS, APPLICATIONS, AND APPROPRIATIONS IN DOWNSTREAM ORDER
DIVISION NO. 2C

SOURCE LOCATION APPROPRIATOR	CARRIER GAGE	USE	GRANT IN CFS/AF	DATE OF PRIORITY	DOCKET/ APP. NUMBER	ANNOA. P	FT. NT.
<u>NIOBRARA RIVER</u>							
S: 26 T: 29 R: 48W DAWES							
BUREAU OF RECLAMATION	MIRAGE FLATS CANAL	IR	135.78	01/25/1937	A 2683		K
CHARLES L IODDENCE	MIRAGE FLATS CANAL	IR	1.46	02/11/1938	A 2837	R P-388	
BUREAU OF RECLAMATION	MIRAGE FLATS CANAL	IR	38.76	05/18/1944	A 3729		K
<u>ROK BUTTE RESERVOIR</u>							
S: 26 T: 29 R: 48W DAWES							
BUREAU OF RECLAMATION	MIRAGE FLATS CANAL	SI		08/05/1954	A 6565	A-2683	K
BUREAU OF RECLAMATION	MIRAGE FLATS CANAL	SI		08/05/1954	A 6565	A-3729	
<u>COTTONWOOD CREEK</u>							
S: 17 T: 29 R: 48W DAWES							
SMITH & KEY	PUMP	IR	2.30	08/06/1956	A 8721		
<u>NIOBRARA RIVER</u>							
S: 25 T: 29 R: 48W DAWES							
DUANE E WILDY	PUMP	IR	4.50	07/27/1978	A 15302		
S: 38 T: 29 R: 47W DAWES							
PEPPER CREEK RANCH, INC	PUMP	IR	5.88	05/15/1963	A 18191		
S: 28 T: 29 R: 47W DAWES							
DUANE E WILDY	PUMP	IR	2.03	09/07/1965	A 18687		
S: 25 T: 29 R: 47W DAWES							
PEPPER CREEK RANCH, INC	PUMP	IR	2.22	05/25/1965	A 18634		
<u>NIOBRARA RIVER TRIBE TO</u>							
S: 2 T: 29 R: 47W DAWES							
BETTY M PARKES	ANDERSON RESERVOIR	ST	20.00AF	10/16/1940	A 3297		
<u>ANDERSON RESERVOIR</u>							
S: 2 T: 29 R: 47W DAWES							
BETTY M PARKES	ANDERSON CANAL	SO		10/16/1940	A 3396		
<u>NIOBRARA RIVER</u>							
S: 22 T: 29 R: 46W SHERIDAN							
BETTY M PARKES	PUMP	IR	1.04	06/28/1973	A 12893		
<u>DAVES-SHERIDAN CREEK</u>							
S: 24 T: 38 R: 47W DAWES							
DAVES COUNTY	MIRAGE FLATS RESERVOIR	ST	19.60AF	05/38/1973	A 12876		
<u>NIOBRARA RIVER</u>							
S: 24 T: 29 R: 46W SHERIDAN							
GARY L & BONNIE HOUSH	PUMP	IR	.78	09/01/1953	A 5531		
GARY L & BONNIE HOUSH	PUMP	IR	1.86	09/01/1953	A 5531	R P-485	
GARY L & BONNIE HOUSH	PUMP	IR		09/07/1994	A 17398A		*
S: 19 T: 29 R: 45W SHERIDAN							
GARY L & BONNIE HOUSH	PUMP	IR		09/07/1994	A 17398B		*
S: 28 T: 29 R: 45W SHERIDAN							
TERRELL GREEN ACRES INC	PUMPS	IR	2.24	11/14/1961	A 9999		

SURFACE WATER RIGHTS DATA
CLAIMS, APPLICATIONS, AND APPROPRIATIONS IN DOWNSTREAM ORDER
DIVISION NO. 2C

SOURCE LOCATION APPROPRIATOR	CARRIER GAGE	USE	GRANT IN CFS/AF	DATE OF PRIORITY	DOCKET/ APP. NUMBER	ANNOA. FT. NT.
<u>BOX BUTTE CREEK</u> S: 34 T: 27 R: 47W BOX BUTTE GLADE D KIRKPATRICK	PUMP	IR	.71	02/19/1980	A 15619	
<u>BOX BUTTE CREEK TRIB. TO</u> S: 11 T: 27 R: 49W BOX BUTTE DAVID M ARMSTRONG	PUMP	IR	2.28	10/09/1970	A 12098	
<u>BOX BUTTE CREEK</u> S: 35 T: 27 R: 47W BOX BUTTE GLADE D KIRKPATRICK	PUMP	IR	2.03	12/16/1970	A 12126	
S: 17 T: 20 R: 46W SHERIDAN JAGGERS CATTLE CO	RESERVOIR NO. 1	ST	5.30AF	06/19/1989	A 16830	
S: 36 T: 29 R: 46W SHERIDAN JOHN D GASWICK	HEATON RESERVOIR	ST	44.00AF	06/06/1950	A 4692	
S: 30 T: 29 R: 45W SHERIDAN S M SANDBERG INC	PUMP	IR	.90	06/05/1950	A 4690	
S M SANDBERG INC	PUMP	IR	.71	06/15/1955	A 7710	
<u>NIOBARRA RIVER</u> S: 20 T: 29 R: 45W SHERIDAN TERRRELL GREEN ACRES INC	PUMP	IR	1.46	01/04/1954	A 5840	
S: 22 T: 29 R: 45W SHERIDAN SANDOZ & HOOKER	PUMP	IR	.96	09/03/1964	A 10432	
S: 15 T: 29 R: 45W SHERIDAN SANDOZ & HOOKER	PUMP	IR	.66	12/21/1964	A 10490	
S: 11 T: 29 R: 45W SHERIDAN ORVAL L & MARY C WEYERS	PUMP	IR	1.21	10/07/1955	A 8216	
ORVAL L & MARY C WEYERS	PUMP	IR	.17	02/02/1966	A 10761	
ORVAL L & MARY C WEYERS	PUMP	IR	.71	07/01/1950	A 4717	
<u>NIOBARRA RIVER TRIB. TO</u> S: 11 T: 29 R: 45W SHERIDAN WAYNE PETERS	PETERS RESERVOIR	ST	4.00AF	12/01/1949	A 4540	
<u>PETERS RESERVOIR</u> S: 11 T: 29 R: 45W SHERIDAN WAYNE PETERS	PUMP	SO		12/01/1949	A 4727	
<u>NIOBARRA RIVER</u> S: 36 T: 30 R: 45W SHERIDAN BOARD OF EDUCATIONAL LANDS & FUNDS	PUMP	IR	.77	12/05/1956	A 9018	
<u>SPRING CREEK</u> S: 20 T: 30 R: 45W SHERIDAN GARY D & PATRICIA A DORSHORST	DORSHORST RESERVOIR	ST	12.00AF	11/14/1952	A 5069	
<u>DORSHORST RESERVOIR</u> S: 20 T: 30 R: 45W SHERIDAN GARY D & PATRICIA A DORSHORST	DORSHORST CANAL	SO		11/14/1952	A 5630	

SURFACE WATER RIGHTS DATA
CLAIMS, APPLICATIONS, AND APPROPRIATIONS IN DOWNSTREAM ORDER
DIVISION NO. 2C

SOURCE LOCATION APPROPRIATOR	CARRIER GAGE	USE	GRANT IN CFS/AF	DATE OF PRIORITY	DOCKET/ APP. NUMBER	ANNOA.	FT. NT.
<u>SPRING CREEK</u>							
S: 27 T: 30 R: 45W SHERIDAN MARCY BROTHERS	MARCY CANAL	IR	3.37	08/28/1958	A 4741		
CHARLES R & BARBARA K MARCY	MARCY RESERVOIR	ST	8.00AF	10/20/1952	A 5045		
<u>NIORRARA RIVER</u>							
S: 32 T: 30 R: 44W SHERIDAN LEROY H & JOYCE L TIENSVOID	PUMP	IR	.90	11/06/1936	A 2654		
S: 28 T: 30 R: 44W SHERIDAN BEGUIN & LAGONEGRO	PUMP	IR	1.16	12/05/1956	A 9017		
<u>PINE CREEK</u>							
S: 16 T: 28 R: 44W SHERIDAN GAME AND PARKS COMMISSION	SMITH LAKE RESERVOIR	ST	3500.00AF	09/15/1947	A 4114		
S: 34 T: 30 R: 44W SHERIDAN CHARLYN SNYDER ESTATE	PUMP	IR	1.53	10/15/1976	A 14511		
S: 27 T: 30 R: 44W SHERIDAN DORA DEPOORTER ET AL	PUMP	IR	.42	01/22/1957	A 9124		
<u>NIORRARA RIVER</u>							
S: 22 T: 30 R: 44W SHERIDAN AUGUST VINCENT	PUMP	IR	1.77	09/26/1957	A 9572		
S: 24 T: 30 R: 44W SHERIDAN HALLIE V JACKSON	PUMPS	IR	1.05	08/22/1955	A 7971		
DAVID DIERIEX	PUMPS	IR	1.33	05/14/1955	A 7477		
S: 17 T: 30 R: 43W SHERIDAN STANLEY BUDD	PUMPS	IR	.30	08/12/1953	A 5467		
<u>DEER CREEK</u>							
S: 5 T: 29 R: 42W SHERIDAN HARLAND S MILLIGAN	PUMP	IR	1.85	04/19/1949	A 4466		
<u>HAY SPRINGS CREEK</u>							
S: 8 T: 31 R: 46W SHERIDAN WALTER J BARNES	BARNES-PHILLIPS RES.	ST	12.00AF	04/15/1935	A 2539		
S: 29 T: 31 R: 45W SHERIDAN GAME AND PARKS COMMISSION	WALGREN LAKE	ST	890.00AF	05/28/1935	A 2549		
<u>HAY SPRINGS CREEK, TRIB TO</u>							
S: 26 T: 32 R: 46W SHERIDAN WAYNE F DAVIS	DAVIS RESERVOIR	ST	18.50AF	06/21/1968	A 11457		
S: 1 T: 31 R: 46W SHERIDAN LAVERNON LINDEN ESTATE	LINDEN RESERVOIR	ST	49.00AF	11/26/1948	A 4378		
<u>LINDEN RESERVOIR</u>							
S: 1 T: 31 R: 46W SHERIDAN LAVERNON LINDEN ESTATE	LINDEN CANAL	SO		11/26/1948	A 4512		
<u>HAY SPRINGS CREEK, NORTH BRANCH</u>							
S: 19 T: 31 R: 45W SHERIDAN GAME AND PARKS COMMISSION	WALGREN LAKE	SS		12/15/1939	A 3053	A-2549	8

SURFACE WATER RIGHTS DATA
CLAIMS, APPLICATIONS, AND APPROPRIATIONS IN DOWNSTREAM ORDER
DIVISION NO. 2C

SOURCE LOCATION APPROPRIATOR	CARRIER GAGE	USE	GRANT IN CFS/AF	DATE OF PRIORITY	DOCKET/ APP. NUMBER	ANNOA. FT. NT.
<u>RUSH CREEK TRIB TO</u> S: 32 T: 32 R: 44W SHERIDAN						
MILO MUSFELT	MUSFELT RESERVOIR	ST	54.00AF	10/31/1956	A 8946	
<u>MUSFELT RESERVOIR</u> S: 32 T: 32 R: 44W SHERIDAN						
MILO MUSFELT	MUSFELT CANAL	SO		10/31/1956	A 9641	
<u>RUSH CREEK</u> S: 11 T: 31 R: 44W SHERIDAN						
RONALD J FISHER	PUMP	IR	2.04	03/12/1976	A 14092	
S: 33 T: 31 R: 43W SHERIDAN						
BROWN BROTHERS RANCH ET AL	BROWN CANAL	IR	1.14	09/22/1953	A 5590	
<u>NIOBRARA RIVER</u> S: 33 T: 31 R: 42W SHERIDAN						
MARK E KEARNS	PUMP	IR	.53	06/26/1960	A 9838	#
	NIOBRARA RIVER NEAR GORDON, NE					
S: 24 T: 31 R: 42W SHERIDAN						
ELSIE M JOHNDREAU	PUMPS	IR	.96	08/09/1935	A 2555	
<u>JOHNDREAU CREEK</u> S: 31 T: 31 R: 41W SHERIDAN						
V L REYNOLDS	REYNOLDS RESERVOIR	ST	5.00AF	03/25/1952	A 4954	
<u>NIOBRARA RIVER TRIB TO</u> S: 17 T: 32 R: 43W SHERIDAN						
LESTER BRUNS	FRANK RESERVOIR	ST	11.00AF	09/19/1966	A 10954	
<u>NIOBRARA RIVER</u> S: 18 T: 31 R: 41W SHERIDAN						
A ALLEN PARKER	PUMP	IR	1.79	02/23/1950	A 4603	
CROSS L CATTLE COMPANY	PUMP	IR	.24	05/15/1956	A 8565	
S: 17 T: 31 R: 41W SHERIDAN						
LEO & MARTHA WOODHOUSE	PUMP	IR	.34	08/25/1936	A 2623	
<u>ANTELOPE CREEK</u> S: 29 T: 33 R: 42W SHERIDAN						
LOYD L HULL & SON	HULL CANAL NO. 6	IR	.94	02/17/1953	A 5169	
LOYD L HULL & SON	HULL CANAL NO. 5	IR	.17	02/17/1953	A 5170	
S: 22 T: 33 R: 42W SHERIDAN						
LOYD L HULL & SON	HULL CANAL NO. 4	IR	1.14	01/05/1953	A 5124	
LOYD L HULL & SON	HULL RESERVOIR	ST	2.30AF	02/17/1953	A 5172	
<u>HULL RESERVOIR</u> S: 22 T: 33 R: 42W SHERIDAN						
LOYD L HULL & SON	HULL RESERVOIR CANAL	SO		02/17/1953	A 5614	
<u>ANTELOPE CREEK</u> S: 22 T: 33 R: 42W SHERIDAN						
LOYD L HULL & SON	HULL CANAL NO. 2	IR	.47	02/17/1953	A 5171	

SURFACE WATER RIGHTS DATA
CLAIMS, APPLICATIONS, AND APPROPRIATIONS IN DOWNSTREAM ORDER
DIVISION NO. 2C

SOURCE LOCATION APPROPRIATOR	CARRIER GAGE	USE	GRANT IN CFS/AF	DATE OF PRIORITY	DOCKET/ APP. NUMBER	ANNOA.	FT. NT.
<u>ANTELOPE CREEK, TRIB. TO</u>							
S: 28 T: 33 R: 42W SHERIDAN CITY OF GORDON	ANTELOPE CREEK RES. 60-A	ST	445.61AF	03/03/1965	A 10550		
<u>ANTELOPE CREEK</u>							
S: 22 T: 33 R: 42W SHERIDAN LOYD L HULL & SON	HULL CANAL NO. 1	IR	.04	02/17/1953	A 5168		
S: 24 T: 33 R: 42W SHERIDAN CITY OF GORDON	ANTELOPE CREEK RES. 40-B	ST	773.83AF	03/03/1965	A 10551		
<u>ANTELOPE CREEK, TRIB. TO</u>							
S: 29 T: 34 R: 42W SHERIDAN MILBERT HOLZBERGER	HOLZBERGER RESERVOIR	ST	43.00AF	10/30/1956	A 8942		
<u>NIOBRARA RIVER</u>							
S: 29 T: 33 R: 37W CHERRY JAMES GRAY	PUMP	IR	2.58	04/17/1981	A 15843		
S: 10 T: 33 R: 36W CHERRY SIMMONS IRRIGATION, INC	PUMP	IR	3.46	12/19/1969	A 11843		K
S: 11 T: 33 R: 36W CHERRY SIMMONS IRRIGATION, INC	PUMP	IR	.24	01/09/1961	A 9879		
S: 6 T: 33 R: 35W CHERRY SIMMONS IRRIGATION, INC	PUMP	IR	.63	04/15/1958	A 9613		
S: 2 T: 33 R: 35W CHERRY HEATH CATTLE COMPANY	PUMPS	IR	.71	05/31/1962	A 10070		K
<u>HECKEL CREEK</u>							
S: 26 T: 35 R: 38W CHERRY PAUL METZGER	METZGER PROJECT NO. 1	IR	.71	03/21/1938	A 2851		
S: 23 T: 35 R: 38W CHERRY PAUL METZGER	METZGER PROJECT NO. 2	IR	.14	03/21/1938	A 2852		
<u>BEAR CREEK</u>							
S: 12 T: 34 R: 38W CHERRY ALLIE F SANDOZ	BATES DAM	IR	6.50	07/12/1932	A 2276		
S: 8 T: 34 R: 37W CHERRY NEBRASKA GAME AND PARKS FOUNDATION	BAR 99 RANCH CANAL	IR	.47	02/09/1937	A 2696		
S: 16 T: 34 R: 37W CHERRY NEBRASKA GAME AND PARKS FOUNDATION	BAR 99 RANCH CANAL	IR	.65	10/31/1940	A 3321		
<u>DRY CREEK</u>							
S: 21 T: 34 R: 40W CHERRY GAME AND PARKS COMMISSION	SHELL LAKE	ST	800.00AF	06/14/1940	A 3180		
S: 10 T: 34 R: 38W CHERRY CHRIS CHRISTENSEN	DRY CREEK CANAL	IR	.41	07/08/1935	A 2552		
S: 16 T: 34 R: 37W CHERRY GAME AND PARKS COMMISSION	MORELAND CANAL	IR	.93	05/22/1937	A 2745		
S: 16 T: 34 R: 37W CHERRY GAME AND PARKS COMMISSION	COTTONWOOD LAKE	SS	316.00AF	02/26/1942	A 3555	A-3529	B

SURFACE WATER RIGHTS DATA
CLAIMS, APPLICATIONS, AND APPROPRIATIONS IN DOWNSTREAM ORDER
DIVISION NO. 2C

SOURCE LOCATION APPROPRIATOR	CARRIER GAGE	USE	GRANT IN CFS/AF	DATE OF PRIORITY	DOCKET/ APP. NUMBER	ANNOA. NT.	FT. NT.
BEAR CREEK							
S: 15 T: 34 R: 37W CHERRY NEBRASKA GAME AND PARKS FOUNDATION	BAR 99 RANCH CANAL	IR	.13	12/08/1938	A 2898		
NEBRASKA GAME AND PARKS FOUNDATION GAME AND PARKS COMMISSION	BAR 99 RANCH CANAL	IR	.37	08/31/1932	A 2282	R P-219	
S: 15 T: 34 R: 37W CHERRY EVA BOWRING	COTTONWOOD LAKE	ST	316.00AF	11/04/1941	A 3529		
S: 14 T: 34 R: 37W CHERRY D JASON COLE ESTATE	BAR 99 RANCH DIV. DAM	IR	.43	08/31/1932	A 2282		
S: 8 T: 34 R: 36W CHERRY L LLOYD MORTON	COLE DAMS	IR	8.19	02/24/1932	A 2254		
S: 9 T: 34 R: 36W CHERRY L LLOYD MORTON	LLOYD MORTON RESERVOIR	ST	3.40AF	08/29/1978	A 15344		
L LLOYD MORTON L LLOYD MORTON	MORTON CANAL	IR	.86	12/27/1976	A 14609		
S: 14 T: 34 R: 36W CHERRY TOM & KAREN SCHLACK	MORTON RESERVOIR NO. 1	ST	3.95AF	03/20/1978	A 15208		
NIORRARA RIVER	WICKMAN CANALS	IR	.58	02/13/1962	A 10013		
S: 24 T: 33 R: 34W CHERRY EARL WOBIG	PUMP	IR	.96	04/14/1967	A 11102		
S: 31 T: 33 R: 31W CHERRY HOCKENBARY RANCH COMPANY	PUMP	IR	1.31	10/10/1969	A 11815		K
NIORRARA RIVER, TRIB. TO							
S: 15 T: 33 R: 31W CHERRY PAUL J GOODWIN	GOODWIN RESERVOIR	ST	7.00AF	07/22/1974	A 13090		
SNAKE RIVER							
S: 34 T: 31 R: 34W CHERRY DOUGHBOY LAND & CATTLE COMPANY	PUMPS SNAKE RIVER AT DOUGHBOY, NE	IR	1.40	05/16/1955	A 7484		#
BOARDMAN CREEK							
S: 31 T: 30 R: 32W CHERRY BACHELOR & WELLER	BACHELOR CANAL	IR	9.17	05/11/1939	A 2922		
S: 33 T: 30 R: 32W CHERRY STETTER LAND CO	BACHELOR CANAL	IR	27.79	01/17/1935	A 2506		
S: 19 T: 30 R: 31W CHERRY STETTER LAND CO	STETTER RESERVOIR	ST	17.70AF	06/30/1986	A 16502		
STETTER LAND CO	STETTER DIVERSION DAM	IR	5.40	06/15/1987	A 16559		
SNAKE RIVER							
S: 29 T: 31 R: 30W CHERRY AINSWORTH IRRIGATION DISTRICT BUREAU OF RECLAMATION	AINSWORTH CANAL	IR	497.79	03/26/1953	A 5218	T-226	K
	MERRITT RESERVOIR	ST	74486.00AF	11/10/1958	A 9660		#
	MERRITT RESERVOIR NEAR BURGE, NE						
MERRITT RESERVOIR							
S: 29 T: 31 R: 30W CHERRY BUREAU OF RECLAMATION	AINSWORTH CANAL	SI		04/22/1965	A 10620	T-225	K

SURFACE WATER RIGHTS DATA
CLAIMS, APPLICATIONS, AND APPROPRIATIONS IN DOWNSTREAM ORDER
DIVISION NO. 2C

SOURCE LOCATION APPROPRIATOR	CARRIER GAGE	USE	GRANT IN CFS/AF	DATE OF PRIORITY	DOCKET/APP NUMBER	ANNOA.	FT. NT.
<u>SLAKE RIVER</u>							
S: 29 T: 31 R: 30W CHERRY AINSWORTH IRRIGATION DISTRICT	AINSWORTH CANAL	IR	2.40	11/04/1975	A 13853		
AINSWORTH IRRIGATION DISTRICT	AINSWORTH CANAL	IR	2.09	10/05/1977	A 15122	T-167	
<u>MERRITT RESERVOIR</u>							
S: 29 T: 31 R: 30W CHERRY BUREAU OF RECLAMATION	AINSWORTH CANAL	SI		11/07/1977	A 15136	A-15122	
<u>SLAKE RIVER</u>							
S: 29 T: 31 R: 30W CHERRY AINSWORTH IRRIGATION DISTRICT	AINSWORTH CANAL	IR	2.20	08/17/1979	A 15557	T-100	K
AINSWORTH IRRIGATION DISTRICT	AINSWORTH CANAL	IR	2.53	11/21/1980	A 15730		
<u>MERRITT RESERVOIR</u>							
S: 29 T: 31 R: 30W CHERRY BUREAU OF RECLAMATION	AINSWORTH CANAL	SI		04/14/1981	A 15838		
BUREAU OF RECLAMATION	AINSWORTH CANAL	SI		04/14/1981	A 15838	A-15557	
BUREAU OF RECLAMATION	AINSWORTH CANAL	SI		04/14/1981	A 15638	A-15730	
<u>SLAKE RIVER</u>							
S: 29 T: 31 R: 30W CHERRY AINSWORTH IRRIGATION DISTRICT	AINSWORTH TEMPORARY RES.	ST	400.00AF	06/12/1986	A 16497		
AINSWORTH IRRIGATION DISTRICT	AINSWORTH CANAL	IR	1.91	05/02/1989	A 16790		K
<u>MERRITT RESERVOIR</u>							
S: 29 T: 31 R: 30W CHERRY BUREAU OF RECLAMATION	AINSWORTH CANAL	SO		05/02/1989	A 16791		K
<u>SLAKE RIVER</u>							
S: 29 T: 31 R: 30W CHERRY AINSWORTH IRRIGATION DISTRICT	AINSWORTH CANAL	IR	2.43	05/01/1992	A 17181		
<u>MERRITT RESERVOIR</u>							
S: 29 T: 31 R: 30W CHERRY BUREAU OF RECLAMATION	AINSWORTH CANAL	SI	510.00AF	05/01/1992	A 17182	A-17181	
<u>SLAKE RIVER</u>							
S: 29 T: 31 R: 30W CHERRY AINSWORTH IRRIGATION DISTRICT	AINSWORTH CANAL	IR	1.13	04/16/1993	A 17273		K
AINSWORTH IRRIGATION DISTRICT	AINSWORTH CANAL	IR	.66	11/17/1993	A 17327		#
	SLAKE RIVER NEAR BURGE, NE						
<u>STEEB CREEK</u>							
S: 28 T: 32 R: 34W CHERRY WM O KRUEGER, INC	PUMP	IR	2.86	01/25/1954	A 5891		
<u>DIAMOND BAR DRAINAGE DITCH</u>							
S: 10 T: 31 R: 34W CHERRY F COOPER & HELEN FORD	PUMP	IR	3.19	06/06/1974	A 13044		K
S: 1 T: 31 R: 34W CHERRY ELVIN ADAMSON	SCHOOL HOUSE LAKE RES.	ST	935.20AF	12/17/1963	A 10269		

SURFACE WATER RIGHTS DATA
CLAIMS, APPLICATIONS, AND APPROPRIATIONS IN DOWNSTREAM ORDER
DIVISION NO. 2C

SOURCE LOCATION APPROPRIATOR	CARRIER GAGE	USE	GRANT IN CFS/AF	DATE OF PRIORITY	DOCKET/ APP. NUMBER	ANNOA.	FT. NT.
<u>NIORRARA RIVER</u>							
S: 25 T: 33 R: 29W CHERRY DAN & COLLEEN MOOSMAN	PUMP	IR	.96	01/03/1950	A 4562		
<u>GORDON CREEK</u>							
S: 3 T: 28 R: 39W CHERRY FAWN LAKE RANCH COMPANY	GORDON VALLEY RESERVOIR	ST	95.00AF	07/27/1940	A 3219		
<u>GORDON VALLEY RESERVOIR</u>							
S: 3 T: 28 R: 39W CHERRY FAWN LAKE RANCH COMPANY	GORDON VALLEY CANAL	SO		07/27/1940	A 3427		
<u>GORDON CREEK</u>							
S: 20 T: 29 R: 36W CHERRY ARTHUR J ABBOTT & SONS CO	PUMP	IR	6.67	06/03/1976	A 14248		K
<u>BETSY CREEK</u>							
S: 1 T: 28 R: 37W CHERRY STANLEY M & HELEN J HUFFMAN	HUFFMAN CANAL NO. 4	IR	.84	08/31/1971	A 12368		K
S: 8 T: 28 R: 36W CHERRY STANLEY M & HELEN J HUFFMAN	HUFFMAN CANAL NO. 3	IR	1.72	08/31/1971	A 12367	R P-400	
<u>BETSY CREEK TRIBUTARY</u>							
S: 18 T: 28 R: 36W CHERRY STANLEY M & HELEN J HUFFMAN	HUFFMAN CANAL NO. 2	IR	1.00	08/31/1971	A 12366		K
<u>BETSY CREEK</u>							
S: 8 T: 28 R: 36W CHERRY STANLEY M & HELEN J HUFFMAN	HUFFMAN CANAL NO. 1	IR	1.53	08/31/1971	A 12365		
S: 3 T: 28 R: 36W CHERRY FRED & RUTH THAYER	PUMP	IR	1.88	05/24/1974	A 13037		
S: 24 T: 29 R: 35W CHERRY J H KIME & SONS COMPANY	KIME CANAL	IR	3.56	11/22/1954	A 6813		
J H KIME & SONS COMPANY	PUMP	IR	.23	08/23/1955	A 7983		
S: 20 T: 29 R: 34W CHERRY GEORGE E YOUNKIN	PUMP	IR	4.37	10/18/1955	A 8227		
<u>GORDON CREEK</u>							
S: 1 T: 29 R: 34W CHERRY ARNOLD & ESTHER WRIGHT, INC	COLE-GORDON CANAL	IR	2.24	12/21/1951	A 4920		
S: 6 T: 29 R: 33W CHERRY LIZZIE M WOLFENDEN ESTATE	LEE CANAL	IR	6.86	04/25/1895	D 973		
LIZZIE M WOLFENDEN ESTATE	LEE CANAL	IR	1.20	06/12/1951	A 4872		
LIZZIE M WOLFENDEN ESTATE	WOLFENDEN CANAL	IR	1.56	12/01/1950	A 4771		
S: 6 T: 29 R: 30W CHERRY JAMES L POWELL	CULVERT	IR	.86	05/21/1979	A 15479		
GORDON G MCLEOD ET AL	MCLEOD CANAL	IR	.82	12/22/1949	A 4554		
JAMES L POWELL	PIERCY CANAL	IR	1.35	04/06/1951	A 4838		
<u>GORDON CREEK NORTH BRANCH</u>							
S: 6 T: 29 R: 30W CHERRY JAMES L POWELL	CULVERT	IR	3.37	06/21/1979	A 15496		

SURFACE WATER RIGHTS DATA
CLAIMS, APPLICATIONS, AND APPROPRIATIONS IN DOWNSTREAM ORDER
DIVISION NO. 2C

SOURCE LOCATION APPROPRIATOR	CARRIER GAGE	USE	GRANT IN CFS/AF	DATE OF PRIORITY	DOCKET/ APP NUMBER	ANNOA.	FT. NT.
<u>GORDON CREEK, NORTH BRANCH</u>							
S: 32 T: 38 R: 30W CHERRY JAMES L POWELL	CULVERT	IR	2.06	06/21/1979	A 15497		
<u>GORDON CREEK</u>							
S: 27 T: 38 R: 30W CHERRY L C BEEL SR	PUMPS	IR	1.64	07/11/1955	A 7757		
<u>NIORRARA RIVER</u>							
S: 30 T: 33 R: 28W CHERRY PINE CANYON RANCH, INC	PUMPS	IR	.56	02/03/1955	A 7059		
PINE CANYON RANCH, INC	PUMP	IR	.29	12/07/1976	A 14579		
S: 29 T: 33 R: 28W CHERRY MIRACLE FARMS INC	PUMP	IR	1.63	11/02/1965	A 10710		
S: 33 T: 33 R: 28W CHERRY MIRACLE FARMS INC	PUMP	IR	.40	02/14/1955	A 7101		
S: 22 T: 33 R: 28W CHERRY MIRACLE FARMS INC	PUMP	IR	.83	11/22/1966	A 10984		
<u>SCHLEGEL CREEK, WEST</u>							
S: 21 T: 31 R: 28W CHERRY SIMEON LAND COMPANY	PUMP NO. 3	IR	.33	04/21/1950	A 4650		K
<u>AKALI LAKE, LITTLE</u>							
S: 15 T: 31 R: 28W CHERRY SIMEON LAND COMPANY	PUMP NO. 4	IR	.72	04/21/1950	A 4651		K
<u>SCHLEGEL CREEK, EAST</u>							
S: 9 T: 31 R: 28W CHERRY SIMEON LAND COMPANY	PUMP NO. 2	IR	3.99	04/21/1950	A 4649		K
<u>SCHLEGEL CREEK</u>							
S: 5 T: 31 R: 28W CHERRY SIMEON LAND COMPANY	PUMP NO. 1	IR	2.41	04/21/1950	A 4648		K
S: 2 T: 32 R: 28W CHERRY TETHEROW BROS & SONS, INC	PUMP	IR	1.29	11/01/1974	A 13256		K
<u>NIORRARA RIVER</u>							
S: 27 T: 34 R: 27W CHERRY NEBRASKA PUBLIC POWER DISTRICT	VALENTINE PLANT	PR	1600.00	01/29/1902	A 652		
<u>MINNECHADUZA CREEK, TRIB. TO</u>							
S: 1 T: 34 R: 31W CHERRY HENRY A FOX	FOX RESERVOIR NO. 4	ST	14.00AF	11/21/1949	A 4533		
HENRY A FOX	FOX RESERVOIR NO. 2	ST	24.00AF	11/21/1949	A 4534		
<u>MINNECHADUZA CREEK</u>							
S: 1 T: 34 R: 30W CHERRY CARVER LAND COMPANY	PUMP	IR	1.51	03/06/1956	A 8397		
ANNABELL HOMAN	PUMP	IR	1.81	11/15/1966	A 10978		
ANNABELL HOMAN	PUMP	IR	.67	03/04/1977	A 14772		
S: 7 T: 34 R: 29W CHERRY RONALD MCCOY	PUMP	IR	.57	04/17/1981	A 15842		

SURFACE WATER RIGHTS DATA
CLAIMS, APPLICATIONS, AND APPROPRIATIONS IN DOWNSTREAM ORDER
DIVISION NO. 2C

SOURCE LOCATION APPROPRIATOR	CARRIER GAGE	USE	GRANT IN CFS/AF	DATE OF PRIORITY	DOCKET/ APP. NUMBER	ANNOA.	FT. NT.
<u>MINNECHADUZA CREEK</u>							
S: 8 T: 34 R: 29W CHERRY KEVIN L ROBINSON	PUMP	IR	.51	02/02/1977	A 14677		
S: 30 T: 34 R: 28W CHERRY NEALE & MARY ANN PERRETT	PUMP	IR	.50	07/11/1985	A 16428		
S: 32 T: 34 R: 28W CHERRY CHARLIE A BELVILLE	PUMPS	IR	1.84	07/02/1957	A 9526		
S: 33 T: 34 R: 28W CHERRY LONNIE & DORIS LENSER	PUMP	IR	.86	03/24/1994	A 17360		
S: 34 T: 34 R: 28W CHERRY LONNIE & DORIS LENSER	PUMP	IR	.73	08/19/1975	A 13745		K
LONNIE & DORIS LENSER	PUMP	IR	.11	04/12/1982	A 16088		K
GREGG W PERRETT	PUMP	IR	.09	02/16/1971	A 12164		
S: 35 T: 34 R: 28W CHERRY EARL C & DONALD E NELSEN	PUMP	IR	.41	05/20/1955	A 7499		
S: 36 T: 34 R: 28W CHERRY ROBERT H & PHYLLIS R PAVELKA	PUMP	IR	.29	11/29/1974	A 13293		
S: 39 T: 34 R: 27W CHERRY NEBRASKA PUBLIC POWER DISTRICT GAME AND PARKS COMMISSION	PIERCE MILLING PLANT VALENTINE LAKE MINNECHADUZA CREEK AT VALENTINE, NE	PR ST	35.00 98.00AF	09/12/1896 07/15/1938	A 359 A 2878		#
<u>FISHBERRY CANYON</u>							
S: 13 T: 34 R: 28W CHERRY MIDDLE NIOBRARA NRD	COLBURN RESERVOIR	ST	79.20AF	02/18/1983	A 16171		
<u>GOVERNMENT CANYON</u>							
S: 7 T: 34 R: 27W CHERRY MIDDLE NIOBRARA NRD	GOVERNMENT CANYON RES.	ST	58.50AF	02/18/1983	A 16172		
<u>FISHBERRY CANYON</u>							
S: 29 T: 34 R: 27W CHERRY GAME AND PARKS COMMISSION	FISHBERRY CANYON RES.	ST	8.20AF	03/27/1970	A 11900		
<u>MINNECHADUZA CREEK</u>							
S: 29 T: 34 R: 27W CHERRY ALLEN WARD	PUMP	IR	.35	05/06/1968	A 11409		
<u>SPRING CREEK</u>							
S: 20 T: 34 R: 27W CHERRY SEYMOUR B SCOTT	PUMP	IR	.10	06/07/1954	A 6360		
<u>MINNECHADUZA CREEK</u>							
S: 27 T: 34 R: 27W CHERRY DEER PARK GOLF CLUB	PUMP	IR	1.87	03/26/1969	A 11677		
<u>NIOBRARA RIVER TRIB. TO</u>							
S: 21 T: 34 R: 26W CHERRY ALBERT A POTTER	POTTER RESERVOIR NIOBRARA RIVER NEAR SPARKS, NE	ST	12.00AF	06/22/1953	A 5360		#

SURFACE WATER RIGHTS DATA
CLAIMS, APPLICATIONS, AND APPROPRIATIONS IN DOWNSTREAM ORDER
DIVISION NO. 2C

SOURCE LOCATION APPROPRIATOR	CARRIER GAGE	USE	GRANT IN CFS/AF	DATE OF PRIORITY	DOCKET/APP. NUMBER	ANNOA. FT. NT.
<u>TROUT SPRINGS</u>						
S: 22 T: 34 R: 26W CHERRY CHARLES W OLMSTED	TROUT SPRINGS RESERVOIR	ST	76.60AF	03/01/1979	A 15425	
<u>NIORRARA RIVER</u>						
S: 30 T: 34 R: 25W CHERRY FREDRICK L KRZYZANOWSKI	PUMP	IR	.71	07/09/1979	A 15517	
S: 33 T: 34 R: 25W CHERRY WAYNE SHARP	PUMP	IR	3.00	01/12/1973	A 12787	
S: 3 T: 33 R: 25W CHERRY ALFRED CONNER	PUMP	IR	3.63	05/06/1975	A 13574	
S: 18 T: 33 R: 24W KEYA PAHA JAY E HEIGH	PUMP	IR	.36	04/23/1954	A 6238	
ROY E BREUKLANDER	PUMP	IR	3.43	03/04/1974	A 12992	
<u>MULESHOE CREEK</u>						
S: 10 T: 33 R: 24W KEYA PAHA RONALD MELCHER	PUMP	IR	1.59	11/22/1971	A 12435	
<u>GLEN COVE CREEK</u>						
S: 26 T: 33 R: 24W BROWN THE NATURE CONSERVANCY	PUMP	IR	1.78	05/07/1968	A 11414	
<u>FAIRFIELD CREEK, SOUTH BRANCH</u>						
S: 17 T: 32 R: 25W CHERRY W G O'KIEF	O'KEIF RESERVOIR	ST	19.00AF	03/20/1958	A 9603	
<u>NIORRARA RIVER</u>						
S: 34 T: 33 R: 23W BROWN NORTH CENTRAL NEBRASKA RECLAMATION DISTRICT	SPRINGVIEW FOREBAY RES.	ST		03/16/1973	A 12832	
<u>TURKEY CREEK</u>						
S: 14 T: 33 R: 23W KEYA PAHA ROGER SWIM	PUMP	IR	1.04	02/14/1968	A 11338	
<u>CUB CREEK</u>						
S: 16 T: 33 R: 22W KEYA PAHA MIDDLE NIOBRARA NRD	CUB CREEK RECREATIONAL AREA RESERVOIR	ST	339.20AF	06/02/1976	A 14246	
S: 34 T: 33 R: 22W KEYA PAHA MAX APPELT	PUMP	IR	3.94	01/31/1992	A 17138	
S: 21 T: 33 R: 22W KEYA PAHA GLEN A HALLOCK	PUMP	IR	2.14	02/25/1975	A 13437	
<u>NIORRARA RIVER</u>						
S: 3 T: 32 R: 22W KEYA PAHA RODNEY J, LINDA L & CAMERON G PALMER	PUMP	IR	.32	01/30/1990	A 16919	
RODNEY J, LINDA L & CAMERON G PALMER	PUMP	DO	.02	01/30/1990	A 16920	K
<u>PLUM CREEK, TRIB. TO</u>						
S: 35 T: 30 R: 26W CHERRY LEE L SCHLUETER	PUMP	IR	3.26	03/20/1956	A 8438	
LEE L SCHLUETER	SCHLUETER RESERVOIR	ST	20.00AF	12/22/1950	A 4781	

SURFACE WATER RIGHTS DATA
CLAIMS, APPLICATIONS, AND APPROPRIATIONS IN DOWNSTREAM ORDER
DIVISION NO. 2C

SOURCE LOCATION APPROPRIATOR	CARRIER GAGE	USE	GRANT IN CFS/AF	DATE OF PRIORITY	DOCKET/ APP. NUMBER	ANNOA.	FT. NT.
<u>PLUM CREEK</u> S: 21 T: 30 R: 25W CHERRY LIDDY RANCH	PUMP	IR	4.00	05/06/1968	A 11411		
<u>PLUM CREEK, SOUTH BRANCH</u> S: 34 T: 30 R: 24W BROWN CALVIN GOOCHEY	PUMP	IR	1.16	04/18/1957	A 9460		
<u>PLUM CREEK</u> S: 22 T: 30 R: 24W BROWN JAMES L & SHIRLEY A WEST	PUMP	IR	1.02	12/27/1954	A 6944		
S: 12 T: 30 R: 24W BROWN LEONARD PELC	PUMP	IR	1.16	06/29/1959	A 9735		
<u>CEDAR CREEK</u> S: 29 T: 31 R: 26W CHERRY LOIS M RANDALL ET AL	PUMP	IR	1.43	09/22/1975	A 13819		
<u>SAND DRAW, WEST</u> S: 28 T: 31 R: 23W BROWN MIDDLE NIORRARA HRD	APPLEMAN RESERVOIR	ST	151.30AF	03/27/1981	A 15810		
<u>PLUM CREEK</u> S: 8 T: 31 R: 23W BROWN LESLIE & BETTY J GRAFF	PUMP	IR	.40	03/09/1957	A 9315		
STORMY L JESSEN TRUST	PUMP	IR	3.86	01/20/1977	A 14648		
STORMY L JESSEN TRUST	PUMP	IR	1.93	01/20/1977	A 14649		
S: 5 T: 31 R: 23W BROWN STORMY L JESSEN TRUST	PUMP	IR	1.93	06/30/1971	A 12308		
SUMMER D JESSEN TRUST	PUMP	IR	1.93	03/15/1976	A 14096		
S: 32 T: 32 R: 22W BROWN ISLAND SUPPLY COMPANY	PINE CANYON RESERVOIR	ST	179.80AF	07/05/1963	A 10211		
S: 22 T: 32 R: 22W BROWN CHESTER R NELSON	PUMP	IR	5.01	08/09/1976	A 14381		K#
<u>NIORRARA RIVER</u> S: 12 T: 32 R: 22W KEYA PAHA MEADVILLE, INC	PUMP	IR	.74	04/29/1993	A 17280		
<u>ROCK CREEK</u> S: 1 T: 32 R: 22W KEYA PAHA DEAN & MAX MARYOTT	PUMP	IR	.20	12/29/1969	A 11844		
<u>NIORRARA RIVER</u> S: 12 T: 32 R: 22W KEYA PAHA MAYNARD E & DOROTHY JONES	PUMP	IR	.29	09/17/1956	A 8830		K
S: 7 T: 32 R: 21W KEYA PAHA RALPH & GWENDOLINE B KEIM	PUMP	IR	2.10	05/31/1955	A 7612		
S: 16 T: 32 R: 21W KEYA PAHA BOARD OF EDUCATIONAL LANDS & FUNDS	PUMP	IR	1.26	07/08/1976	A 14308		

SURFACE WATER RIGHTS DATA
CLAIMS, APPLICATIONS, AND APPROPRIATIONS IN DOWNSTREAM ORDER
DIVISION NO. 2C

SOURCE LOCATION APPROPRIATOR	CARRIER GAGE	USE	GRANT IN CFS/AF	DATE OF PRIORITY	DOCKET/ APP NUMBER	ANNOA.	FT. NT.
<u>NIOBRARA RIVER</u>							
S: 21 T: 32 R: 21W BROWN RICHARD & MARGARET COLBURN	PUMP	IR	7.43	06/21/1976	A 14276		
<u>BEAR CREEK, TRIB. TO</u>							
S: 3 T: 32 R: 21W KEVA PAHA DONALD L & LINDA L FAIRCHILD	PUMP	IR	.12	03/20/1979	A 15437		
<u>NIOBRARA RIVER, TRIB. TO</u>							
S: 23 T: 32 R: 21W BROWN WILLIAM D JEFFERS	PUMP	IR	.17	04/18/1972	A 12597		
WILLIAM D JEFFERS	PUMP	IR	.32	04/18/1972	A 12598		
<u>LONG PINE CREEK</u>							
S: 6 T: 29 R: 20W BROWN PINE RANCH INC	PUMP	IR	1.34	10/07/1974	A 13224		
<u>WILLOW CREEK</u>							
S: 27 T: 30 R: 21W BROWN GLEN WEYER	PUMP	MF	.89	08/07/1987	A 16582		
S: 19 T: 30 R: 20W BROWN HARLIN D WELCH	PUMP	IR	.10	03/16/1979	A 15436		
<u>LONG PINE CREEK</u>							
S: 8 T: 30 R: 20W BROWN GAME AND PARKS COMMISSION	LONG PINE CREEK	IF	50.00	04/29/1988	A 16642A		
S: 29 T: 31 R: 20W BROWN THE 25 CORPORATION, INC	PUMP	IR	6.14	06/30/1969	A 11741		K
S: 8 T: 31 R: 20W BROWN GAME AND PARKS COMMISSION	LONG PINE CREEK	IF	60.00	04/29/1988	A 16642B		
<u>BONE CREEK</u>							
S: 23 T: 30 R: 22W BROWN RALPH E SKILLMAN	PUMP	IR	.41	02/25/1953	A 5185		K
<u>BONE CREEK, TRIB. TO</u>							
S: 23 T: 30 R: 22W BROWN WASSYL PASSYKA	PUMP	IR	.66	05/24/1976	A 14233		
<u>BONE CREEK</u>							
S: 14 T: 30 R: 22W BROWN DONALD & MARY BETH DAVISON	PUMP	IR	.15	01/29/1942	A 3549		K
S: 13 T: 30 R: 22W BROWN ARCHIE H CHRISTENSEN	PUMP	IR	.21	03/11/1975	A 13466		
<u>BONE CREEK, TRIB. TO</u>							
S: 8 T: 30 R: 22W BROWN CONRAD BUDD JR	BUDGE RESERVOIR	ST	30.10AF	03/18/1968	A 11375		
S: 10 T: 30 R: 22W BROWN ROBERT E & LOIS M KEIM	PUMP	IR	.90	03/26/1981	A 15808		K
<u>BONE CREEK</u>							
S: 7 T: 30 R: 21W BROWN MICHAEL L BLOOM TRUST	PUMP	IR	.46	05/25/1964	A 10373		

See "Use" definitions and footnotes on pages 141 and 142

SURFACE WATER RIGHTS DATA
CLAIMS, APPLICATIONS, AND APPROPRIATIONS IN DOWNSTREAM ORDER
DIVISION NO. 2C

SOURCE LOCATION APPROPRIATOR	CARRIER GAGE	USE	GRANT IN CFS/AF	DATE OF PRIORITY	DOCKET/ APP. NUMBER	ANNOA.	FT. FT.
<u>BONE CREEK</u> S: 7 T: 30 R: 21W BROWN MARVIN SISSON	PUMP	IR	.42	07/10/1972	A 12683		
<u>BONE CREEK TRIB. TO</u> S: 17 T: 30 R: 21W BROWN MOODY-MOODY-FERNAU & BROWN COUNTY	MOODY, MOODY, FERNAU & BROWN CO. RESERVOIR	ST	26.95AF	11/04/1974	A 13257		
<u>BONE CREEK</u> S: 8 T: 30 R: 21W BROWN GRAHAM ENDERS	PUMP	IR	.55	12/12/1958	A 9666		K
S: 34 T: 31 R: 21W BROWN ROSA WHEELER	PUMP	IR	.31	08/29/1977	A 15096		
<u>SAND DRAW TRIB. TO</u> S: 6 T: 30 R: 22W BROWN GLENN E RICHARDSON GROUP	RICHARDSON GROUP ENT. RESERVOIR	ST	35.40AF	10/15/1974	A 13231		
<u>SAND DRAW</u> S: 32 T: 31 R: 22W BROWN JACK W CROCK TRUST	PUMP	IR	.78	08/19/1966	A 10934		
<u>BONE CREEK TRIB. TO</u> S: 9 T: 31 R: 21W BROWN GAME AND PARKS COMMISSION	NEAL KELLER RECREATION PONDS	ST	6.64AF	11/18/1975	A 13869		
<u>BONE CREEK</u> S: 10 T: 31 R: 21W BROWN JOHN E & EMILY S LUCHT	PUMP	IR	.63	02/13/1976	A 14024		#
<u>LONG PINE CREEK</u> S: 5 T: 31 R: 20W BROWN ELVA I MCCULLOUGH ET AL	PUMPS	IR	.16	08/05/1955	A 7873		
<u>LONG PINE CREEK TRIB. TO</u> S: 4 T: 31 R: 20W ROCK ELVA I MCCULLOUGH ET AL	GRANT CANAL	IR	.14	01/01/1895	D 400		
<u>SHORT PINE CREEK</u> S: 2 T: 31 R: 20W ROCK WESLEY SANDALL ET AL	PUMP	IR	3.69	01/29/1968	A 11324		K
WESLEY SANDALL <u>SANDALL WESLEY RESERVOIR</u> S: 2 T: 31 R: 20W ROCK WESLEY SANDALL	WESLEY SANDALL RESERVOIR	ST	2.73AF	07/11/1978	A 15292		
<u>MIORBARA RIVER</u> S: 30 T: 32 R: 19W KEYA PAHA HUGH L & CARMA JAMES	PUMP	IR	2.36	02/23/1967	A 11047		

SURFACE WATER RIGHTS DATA
CLAIMS, APPLICATIONS, AND APPROPRIATIONS IN DOWNSTREAM ORDER
DIVISION NO. 2C

SOURCE LOCATION APPROPRIATOR	CARRIER GAGE	USE	GRANT IN CFS/AF	DATE OF PRIORITY	DOCKET/ APP NUMBER	ANNOA. FT. NT.
<u>NIOBRARA RIVER</u>						
S: 29 T: 32 R: 19W KEA PAHA DARRELL MEAD	PUMP	IR	3.22	10/18/1974	A 13240	
<u>COON CREEK</u>						
S: 24 T: 32 R: 19W ROCK LEONARD & ETHABEL GIPSON	PUMP	IR	1.00	08/17/1933	A 2344	
LEONARD & ETHABEL GIPSON	J R LEONARD CANAL	IR	1.14	10/19/1940	A 3301	
<u>LAUGHING WATER CREEK</u>						
S: 1 T: 31 R: 19W ROCK EDWIN & CAROLYN J HALL	PUMP	IR	1.14	06/09/1976	A 14263	
EDWIN & CAROLYN J HALL	PUMP	IR	.29	04/27/1978	A 15248	
S: 24 T: 32 R: 19W ROCK LEONARD & ETHABEL GIPSON	PUMP	IR	.43	08/17/1933	A 2344	
LEONARD & ETHABEL GIPSON	LEONARD CANAL	IR	.68	10/31/1940	A 3320	
<u>NIOBRARA RIVER</u>						
S: 18 T: 32 R: 18W ROCK JOE R & THELMA LEONARD	PUMP	IR	.35	09/14/1955	A 8125	
LOUIS HALL	PUMP	IR	1.00	10/28/1954	A 6799	
S: 1 T: 32 R: 18W ROCK JOE L COPELAND	PUMP	IR	3.76	04/15/1975	A 13556	
<u>SAND CREEK</u>						
S: 35 T: 32 R: 18W ROCK HAROLD HUTTON	PEACOCK CANAL	IR	.02	11/14/1929	A 2112	
HAROLD HUTTON	PEACOCK RESERVOIR	ST	1.00AF	08/30/1948	A 4333	
S: 26 T: 32 R: 18W ROCK HAROLD C TURPIN	PUMP	IR	.52	01/10/1979	A 15384	
<u>OAK CREEK</u>						
S: 30 T: 32 R: 17W ROCK MARGARET HASCH	PUMP	IR	1.12	10/09/1967	A 11261	
<u>ASH CREEK, TRIB. TO</u>						
S: 3 T: 31 R: 17W ROCK RICHARD D & CONNIE MUNK	PUMP	IR	.88	11/23/1970	A 12119	
RICHARD D & CONNIE MUNK	PUMP	IR	2.02	04/20/1972	A 12601	
<u>ASH CREEK</u>						
S: 27 T: 32 R: 17W ROCK LESTER STEWART	PUMP	IR	2.26	01/15/1968	A 11315	
S: 16 T: 32 R: 17W ROCK CLARENCE L HEYNE	PUMP	IR	4.38	12/30/1977	A 15157	
EDWIN E DICKAU	PUMP	IR	3.58	05/28/1980	A 15655	
S: 5 T: 32 R: 17W ROCK DONALD L JAMISON	PUMP	IR	.80	02/28/1968	A 11349	K
<u>NIOBRARA RIVER</u>						
S: 33 T: 33 R: 17W KEA PAHA GLENN HAUGEN	PUMP	IR	1.26	04/11/1968	A 11394	

See "Use" definitions and footnotes on pages 141 and 142

SURFACE WATER RIGHTS DATA
CLAIMS, APPLICATIONS, AND APPROPRIATIONS IN DOWNSTREAM ORDER
DIVISION NO. 2C

SOURCE LOCATION APPROPRIATOR	CARRIER GAGE	USE	GRANT IN CFS/AF	DATE OF PRIORITY	DOCKET/ APP. NUMBER	ANNOA. FT. NT.
<u>NIORRARA RIVER, TRIB. TO</u> S: 4 T: 32 R: 17W ROCK DONALD FOCKEN	COOK RESERVOIR	ST	12.00AF	08/03/1950	A 4731	
<u>COOK RESERVOIR</u> S: 4 T: 32 R: 17W ROCK DONALD FOCKEN	PUMP	SO		04/13/1964	A 10348	
<u>NIORRARA RIVER, TRIB. TO</u> S: 34 T: 33 R: 17W ROCK DONALD FOCKEN	PUMP	IR	1.73	08/26/1976	A 14422	
<u>NIORRARA RIVER</u> S: 25 T: 33 R: 17W ROCK M T K RANCH COMPANY	PUMP	IR	4.40	06/15/1981	A 15894	
<u>NIORRARA RIVER, TRIB. TO</u> S: 13 T: 33 R: 17W KEVA PAHA THOMAS G HIGGINS	HIGGINS RESERVOIR	ST	33.30AF	07/08/1981	A 15918	
<u>HIGGINS RESERVOIR</u> S: 13 T: 33 R: 17W KEVA PAHA THOMAS G HIGGINS	PUMP	SO		07/08/1981	A 15920	
<u>NIORRARA RIVER, TRIB. TO</u> S: 13 T: 33 R: 17W KEVA PAHA THOMAS G HIGGINS	PUMP	SI		07/08/1981	A 15920	A-12191
<u>NIORRARA RIVER, TRIB. TO</u> S: 13 T: 33 R: 17W KEVA PAHA THOMAS G HIGGINS	PUMP	IR	3.91	03/22/1971	A 12191	
<u>NIORRARA RIVER</u> S: 30 T: 33 R: 16W HOLT M T K RANCH COMPANY	PUMP	IR	.69	04/25/1967	A 11112	
<u>OTTER CREEK</u> S: 32 T: 33 R: 16W HOLT TURKEY CANYON LAND & CATTLE CO	PUMP	IR	2.36	02/08/1966	A 10766	K
<u>NIORRARA RIVER</u> S: 32 T: 33 R: 16W HOLT TURKEY CANYON LAND & CATTLE CO	PUMP	IR	12.20	12/07/1966	A 10993 R	
<u>NIORRARA RIVER, TRIB. TO</u> S: 21 T: 33 R: 16W HOLT RICHARD MILES	TURKEY CANYON RESERVOIR	ST	22.00AF	07/31/1989	A 16856	
<u>NIORRARA RIVER, TRIB. TO</u> S: 15 T: 33 R: 16W HOLT C JOHN TIENKEN	TIENKEN RESERVOIR	ST	6.00AF	08/20/1979	A 15559	
<u>BEAVER CREEK, TRIB. TO</u> S: 19 T: 32 R: 15W HOLT EDWARD VARILEK	PUMP	IR	.42	11/03/1970	A 12106	
<u>NIORRARA RIVER, TRIB. TO</u> S: 13 T: 32 R: 16W HOLT M M K RANCH, INC	MMK RANCH RESERVOIR	ST	14.65AF	09/28/1976	A 14481	

SURFACE WATER RIGHTS DATA
CLAIMS, APPLICATIONS, AND APPROPRIATIONS IN DOWNSTREAM ORDER
DIVISION NO. 2C

SOURCE LOCATION APPROPRIATOR	CARRIER GAGE	USE	GRANT IN CFS/AF	DATE OF PRIORITY	DOCKET/ APP. NUMBER	ANNOA.	FT. NT.
<u>CEDAR GULCH</u> S: 12 T: 32 R: 16W HOLT HERTHA L FAIRCHILD	SHALD CEDAR GULCH RES.	ST	75.90AF	11/23/1983	A 16254		
<u>BEAVER CREEK</u> S: 12 T: 32 R: 16W HOLT JOHN J SHALD	PUMP	IR	2.09	10/17/1955	A 8226		
JOHN J SHALD	PUMP	IR	3.03	01/13/1976	A 13935		
<u>BEAVER CREEK TRIB TO</u> S: 12 T: 32 R: 16W HOLT JOHN J SHALD	SHALD RESERVOIR NO. 1	ST	6.70AF	06/14/1974	A 13047		
S: 29 T: 33 R: 15W HOLT ELMER OLBERDING	OLBERDING RESERVOIR	ST	21.10AF	09/02/1969	A 11790		
<u>NIORRARA RIVER</u> S: 3 T: 33 R: 15W HOLT FRED R HORNE JR ET AL	PUMPS	IR	27.54	12/17/1974	A 13320		K
<u>NIORRARA RIVER TRIB TO</u> S: 21 T: 33 R: 15W HOLT WELLER FOUNDATION INC	WELLER RESERVOIR NO. 2	ST	27.90AF	07/09/1973	A 12897		
WELLER FOUNDATION INC	PUMP	IR	1.36	04/20/1971	A 12228		
WELLER FOUNDATION INC	WELLER RESERVOIR	ST	34.80AF	11/04/1957	A 9577		
<u>WELLER RESERVOIR</u> S: 21 T: 33 R: 15W HOLT WELLER FOUNDATION INC	PUMP	SI		04/20/1971	A 12229	A-12228	
<u>NIORRARA RIVER TRIB TO</u> S: 8 T: 33 R: 15W HOLT ELMER C ALLYN	ALLYN RESERVOIR	ST	37.20AF	08/24/1967	A 11234		
S: 9 T: 33 R: 15W HOLT ELMER C ALLYN	ALLYN RESERVOIR NO. 3	ST	8.80AF	07/27/1970	A 12034		
<u>NIORRARA RIVER</u> S: 30 T: 34 R: 14W BOYD KENNETH KATZER	PUMP	IR	2.97	02/14/1978	A 15182		
<u>HOLT CREEK EAST</u> S: 13 T: 34 R: 21W KEYA PAHA KEITH E & MARLENE K SLOAN	PUMP	IR	1.57	05/12/1977	A 14942		K
KEITH E & MARLENE K SLOAN	SLOAN RESERVOIR	ST	92.90AF	05/12/1977	A 14943		#
	KEYA PAHA RIVER AT WEWELA, SD						
<u>SLOAN RESERVOIR</u> S: 13 T: 34 R: 21W KEYA PAHA KEITH E & MARLENE K SLOAN	PUMP	SI		06/22/1979	A 15502	A-14942	K
<u>HOLT CREEK SPRING BRANCH</u> S: 32 T: 35 R: 20W KEYA PAHA CHARLES A (JR) & LOUISE KAPPELMAN	KAPPELMAN RESERVOIR	ST	40.20AF	01/31/1964	A 10293		

See "Use" definitions and footnotes on pages 141 and 142

SURFACE WATER RIGHTS DATA
CLAIMS, APPLICATIONS, AND APPROPRIATIONS IN DOWNSTREAM ORDER
DIVISION NO. 2C

SOURCE LOCATION APPROPRIATOR	CARRIER GAGE	USE	GRANT IN CFS/AF	DATE OF PRIORITY	DOCKET/ APP. NUMBER	ANNOA. FT. NT.
<u>KAPPELMAN RESERVOIR</u> S: 32 T: 35 R: 26W KEYA PAHA CHARLES A (JR) & LOUISE KAPPELMAN	PUMP	SO		08/19/1969	A 11771	
<u>SPRING CREEK</u> S: 20 T: 35 R: 26W KEYA PAHA LLOYD E BLOMSTROM	BLOMSTROM RESERVOIR	ST	25.37AF	09/16/1966	A 10952	
<u>KEYAPAHA RIVER</u> S: 24 T: 35 R: 26W KEYA PAHA CHARLES SNYDER	PUMP	IR	.82	01/03/1968	A 11304	
S: 29 T: 35 R: 19W KEYA PAHA HAROLD E REZAC	PUMP	IR	.70	06/28/1962	A 10084	
HAROLD E REZAC	PUMP	IR	.38	04/09/1956	A 8469	
HAROLD E REZAC	PUMP	IR	1.30	01/22/1968	A 11323	
<u>KEYAPAHA RIVER, TRIB. TO</u> S: 29 T: 35 R: 19W KEYA PAHA MYRON NILSON	MYRON NILSON RESERVOIR	ST	191.87AF	04/09/1980	A 15640	
<u>KEYAPAHA RIVER</u> S: 28 T: 35 R: 19W KEYA PAHA EDGAR H NILSON	PUMP	IR	1.20	01/28/1964	A 10289	
<u>BURTON CREEK</u> S: 17 T: 34 R: 19W KEYA PAHA GENE CULLISON	PUMP	IR	.25	04/12/1966	A 10830	
<u>BURTON CREEK, SPRING BRANCH</u> S: 17 T: 34 R: 19W KEYA PAHA RAY E BAKER	EAGLE'S NEST LAKE RES.	ST	21.50AF	08/16/1963	A 10235	
<u>BURTON CREEK, TRIB. TO</u> S: 5 T: 34 R: 19W KEYA PAHA RAY E BAKER	PHEASANT ROOST LAKE	ST	12.00AF	05/15/1940	A 3160	
<u>KEYAPAHA RIVER</u> S: 28 T: 35 R: 19W KEYA PAHA ROLAND SERR	PUMP	IR	.37	10/20/1966	A 10971	K
S: 27 T: 35 R: 19W KEYA PAHA JOSEPH G KRIEGER	PUMP	IR	.92	09/20/1968	A 11566	K
JOSEPH G KRIEGER	PUMP	IR	3.76	02/28/1968	A 11350	K
<u>BUFFALO CREEK</u> S: 27 T: 35 R: 19W KEYA PAHA JOSEPH G KRIEGER	PUMP	IR	.53	09/28/1968	A 11565	
<u>KEYAPAHA RIVER</u> S: 36 T: 35 R: 19W KEYA PAHA NORMAN E & LORRAIN WENGER	PUMPS	IR	1.74	11/17/1955	A 8257	
<u>KEYAPAHA RIVER, TRIB. TO</u> S: 36 T: 35 R: 19W KEYA PAHA BOARD OF EDUCATIONAL LANDS & FUNDS	WENGER LEASE RESERVOIR	ST	31.60AF	03/18/1980	A 15631	

SURFACE WATER RIGHTS DATA
CLAIMS, APPLICATIONS, AND APPROPRIATIONS IN DOWNSTREAM ORDER
DIVISION NO. 2C

SOURCE LOCATION APPROPRIATOR	CARRIER GAGE	USE	GRANT IN CFS/AF	DATE OF PRIORITY	DOCKET/ APP. NUMBER	ANNOTA. FT. NT.
<u>WENGER LEASE RESERVOIR</u> S: 36 T: 35 R: 19W KEYA PAHA BOARD OF EDUCATIONAL LANDS & FUNDS BOARD OF EDUCATIONAL LANDS & FUNDS	PUMP PUMP	SO SI		03/18/1988 03/18/1988	A 15632 A 15632	A-8257
<u>KEYAPAHA RIVER</u> S: 6 T: 34 R: 18W KEYA PAHA MILES FERGUSON	PUMP	IR	1.29	03/08/1982	A 16075	K
<u>SPRING CREEK</u> S: 35 T: 34 R: 19W KEYA PAHA ALICE E SMITH	PUMP	IR	1.08	12/16/1968	A 11603	
<u>SPRING CREEK, TRIB. TO</u> S: 30 T: 34 R: 18W KEYA PAHA JAMES E & ESTHE L COOK JAMES E & ESTHE L COOK	SERR IRRIGATION RESERVOIR PUMP	ST IR	38.90AF 2.19	02/17/1977 06/01/1967	A 14736 A 11159	
<u>SERR IRRIGATION RESERVOIR</u> S: 30 T: 34 R: 18W KEYA PAHA JAMES E & ESTHE L COOK	PUMP	SI	AF	09/23/1994	A 17402	*
<u>SPRING CREEK, TRIB. TO</u> S: 15 T: 34 R: 18W KEYA PAHA DIAMOND C PARTNERSHIP	PETERSON RESERVOIR NO. 2	ST	20.00AF	04/21/1977	A 14916	
<u>PETERSON RESERVOIR NO. 2</u> S: 15 T: 34 R: 18W KEYA PAHA SHEPPERD & PETERSON	PUMP	SI		04/21/1977	A 14917	A-11285
<u>SPRING CREEK</u> S: 16 T: 34 R: 18W KEYA PAHA DIAMOND C PARTNERSHIP	PUMP	IR	2.66	12/11/1967	A 11285	K
<u>HORSESHOE LAKE</u> S: 16 T: 34 R: 18W KEYA PAHA JAMES E COOK & SONS JAMES E COOK & SONS	PUMP PUMP	SI SI		04/01/1981 04/01/1981	A 15820 A 15820	A-11285 A-12993
<u>INDIAN CREEK</u> S: 20 T: 35 R: 18W KEYA PAHA KAUPP HEREFORD RANCH	KAUPP RESERVOIR NO. 2	ST	360.90AF	03/09/1981	A 15781	
<u>KAUPP RESERVOIR NO. 2</u> S: 20 T: 35 R: 18W KEYA PAHA KAUPP HEREFORD RANCH	PUMP	SO		04/01/1981	A 15818	
<u>SPRING CREEK</u> S: 4 T: 34 R: 18W KEYA PAHA JAMES E COOK & SONS	HORSESHOE LAKE	ST	77.90AF	03/11/1981	A 15784	
<u>KEYAPAHA RIVER</u> S: 4 T: 34 R: 18W KEYA PAHA JAMES E COOK	PUMP	IR	1.51	03/14/1969	A 11669	K

SURFACE WATER RIGHTS DATA
CLAIMS, APPLICATIONS, AND APPROPRIATIONS IN DOWNSTREAM ORDER
DIVISION NO. 2C

SOURCE LOCATION APPROPRIATOR	CARRIER GAGE	USE	GRANT IN CFS/AF	DATE OF PRIORITY	DOCKET/ APP. NUMBER	ANNOA.	FT. NT.
<u>HORSESHOE LAKE</u> S: 4 T: 34 R: 18W KEYA PAHA JAMES E COOK & SONS	PUMP	SI		04/01/1981	A 15820	A-11669	K
<u>KEYAPAHA RIVER</u> S: 4 T: 34 R: 18W KEYA PAHA JAMES E COOK	PUMP	IR	3.16	09/08/1959	A 9758		
<u>HORSESHOE LAKE</u> S: 4 T: 34 R: 18W KEYA PAHA JAMES E COOK & SONS	PUMP	SI		04/01/1981	A 15820	A-9758	
<u>SHINGLE CREEK</u> S: 27 T: 35 R: 18W KEYA PAHA KAUPP HEREFORD RANCH	KAUPP RESERVOIR NO. 4	ST	1564.00AF	01/29/1980	A 15616		
<u>KAUPP RESERVOIR NO. 4</u> S: 22 T: 35 R: 18W KEYA PAHA KAUPP HEREFORD RANCH	PUMP	SO		02/16/1982	A 16860		
<u>KEYAPAHA RIVER</u> S: 3 T: 34 R: 18W KEYA PAHA JAMES E COOK JAMES E COOK	PUMP COOK RESERVOIR	IR SS	.28 22.50AF	02/24/1948 07/25/1975	A 4211 A 13683	A-13605	C
<u>HORSESHOE LAKE</u> S: 3 T: 34 R: 18W KEYA PAHA JAMES E COOK & SONS	PUMP	SI		04/01/1981	A 15820	A-4211	
<u>KEYAPAHA RIVER, TRIB. TO</u> S: 15 T: 34 R: 18W KEYA PAHA DIAMOND C PARTNERSHIP	PETERSON RESERVOIR	ST		03/23/1973	A 12839		
<u>PETERSON RESERVOIR</u> S: 15 T: 34 R: 18W KEYA PAHA DIAMOND C PARTNERSHIP	PUMP PUMP	SO SI		03/06/1974 03/06/1974	A 12993 A 12993	A-11285	
<u>KEYAPAHA RIVER, TRIB. TO</u> S: 2 T: 34 R: 18W KEYA PAHA JAMES E COOK	COOK RESERVOIR	ST	22.50AF	06/02/1975	A 13605		
<u>KEYAPAHA RIVER</u> S: 2 T: 34 R: 18W KEYA PAHA ROBERT B & HELEN ROWAN	PUMP	IR	.74	02/10/1958	A 9592		
<u>HORSESHOE LAKE</u> S: 2 T: 34 R: 18W KEYA PAHA JAMES E COOK & SONS	PUMP	SI		04/01/1981	A 15820	A-9592	
<u>KEYAPAHA RIVER</u> S: 2 T: 34 R: 18W KEYA PAHA ROBERT B & HELEN ROWAN	PUMP	IR	.92	02/06/1968	A 11332		
<u>HORSESHOE LAKE</u> S: 2 T: 34 R: 18W KEYA PAHA JAMES E COOK & SONS	PUMP	SI		04/01/1981	A 15820	A-11332	

SURFACE WATER RIGHTS DATA
CLAIMS, APPLICATIONS, AND APPROPRIATIONS IN DOWNSTREAM ORDER
DIVISION NO. 2C

SOURCE LOCATION APPROPRIATOR	CARRIER GAGE	USE	GRANT IN CFS/AF	DATE OF PRIORITY	DOCKET/ APP. NUMBER	ANNOA.	FT. WT.
<u>KEYAPAHA RIVER</u> S: 11 T: 34 R: 18W KEYA PAHA ROBERT B ROWAN	PUMP	IR	.57	05/21/1971	A 12270		K
<u>HORSESHOE LAKE</u> S: 2 T: 34 R: 18W KEYA PAHA JAMES E COOK & SONS	PUMP	SI		04/01/1981	A 15820	A-12270	K
<u>KEYAPAHA RIVER</u> S: 11 T: 34 R: 18W KEYA PAHA ROBERT B ROWAN	ROWAN RESERVOIR	SS	21.30AF	05/21/1971	A 12272	A-12271	C
S: 2 T: 34 R: 18W KEYA PAHA ROBERT B ROWAN	ROWAN RESERVOIR NO. 2	ST	177.30AF	08/23/1977	A 15086		
<u>KEYAPAHA RIVER, TRIB. TO</u> S: 11 T: 34 R: 18W KEYA PAHA ROBERT B ROWAN	ROWAN RESERVOIR	ST	21.30AF	05/21/1971	A 12271		
<u>ROWAN RESERVOIR</u> S: 11 T: 34 R: 18W KEYA PAHA ROBERT B ROWAN	PUMP	SI		02/09/1972	A 12501	A-11332	
<u>KEYAPAHA RIVER</u> S: 11 T: 34 R: 18W KEYA PAHA ANDREW F & SANDRA L ROWAN III	PUMP	IR	.65	10/13/1955	A 8219		K
ANDREW F & SANDRA L ROWAN III	PUMP	IR	.42	08/31/1973	A 12933	A-8219	DK
<u>HORSESHOE LAKE</u> S: 11 T: 34 R: 18W KEYA PAHA JAMES E COOK & SONS	PUMP	SI		04/01/1981	A 15820	A-8219	K
<u>WOLF CREEK, TRIB. TO</u> S: 24 T: 35 R: 18W KEYA PAHA KAUPP HEREFORD RANCH	KAUPP RESERVOIR NO. 1	ST	129.30AF	03/09/1981	A 15780		
<u>KAUPP RESERVOIR NO. 1</u> S: 24 T: 35 R: 18W KEYA PAHA KAUPP HEREFORD RANCH	PUMP	SO		02/16/1982	A 16061		
<u>KEYAPAHA RIVER</u> S: 8 T: 34 R: 17W KEYA PAHA CURTIS S HITCHCOCK	PUMP	IR	1.50	08/10/1955	A 7886		D
CURTIS S HITCHCOCK	PUMP	IR	.97	08/20/1971	A 12358	A-7886	
<u>COON CREEK</u> S: 18 T: 34 R: 17W KEYA PAHA ANDREW F & SANDRA L ROWAN III	PUMP	IR	.66	05/10/1972	A 12627		K
<u>ROWAN JR. ANDREW F. RESERVOIR</u> S: 18 T: 34 R: 17W KEYA PAHA ANDREW F & SANDRA L ROWAN III	PUMP	SI		03/27/1978	A 15216	A-12627	K
<u>COON CREEK</u> S: 18 T: 34 R: 17W KEYA PAHA ANDREW F & SANDRA L ROWAN III	ANDREW F ROWAN JR RES.	ST	144.50AF	03/25/1977	A 14850		
ANDREW F & SANDRA L ROWAN III	PUMP	IR	1.47	03/25/1977	A 14849		K

See "Use" definitions and footnotes on pages 141 and 142

SURFACE WATER RIGHTS DATA
CLAIMS, APPLICATIONS, AND APPROPRIATIONS IN DOWNSTREAM ORDER
DIVISION NO. 2C

SOURCE LOCATION APPROPRIATOR	CARRIER GAGE	USE	GRANT IN CFS/AF	DATE OF PRIORITY	DOCKET/ APP. NUMBER	ANNOA.	FT. NT.
<u>ROWAN JR. ANDREW F. RESERVOIR</u> S: 18 T: 34 R: 17W KEYA PAHA ANDREW F & SANDRA L ROWAN III	PUMP	SI		03/25/1977	A 14851	A-14849	K
<u>COON CREEK SOUTH BRANCH</u> S: 30 T: 34 R: 17W KEYA PAHA FRANK H & LINDA L BECK	PETERSON RESERVOIR NO. 1	ST	26.00AF	11/09/1964	A 10467		
<u>PETERSON RESERVOIR NO. 1</u> S: 30 T: 34 R: 17W KEYA PAHA FRANK H & LINDA L BECK	PUMP	SO		01/06/1975	A 13345		
<u>COON CREEK SOUTH BRANCH TRIB. TO</u> S: 30 T: 34 R: 17W KEYA PAHA FRANK H & LINDA L BECK	BECK RESERVOIR	ST	25.30AF	06/30/1980	A 15670		
<u>COON CREEK SOUTH BRANCH</u> S: 19 T: 34 R: 17W KEYA PAHA PETERSON BROTHERS	PUMP	IR	1.29	08/30/1967	A 11240		K
<u>COON CREEK SOUTH BRANCH TRIB. TO</u> S: 19 T: 34 R: 17W KEYA PAHA MANFRED PETERSON	PETERSON RESERVOIR	ST	162.00AF	01/27/1977	A 14664		
<u>PETERSON RESERVOIR</u> S: 19 T: 34 R: 17W KEYA PAHA MANFRED PETERSON	PUMP	SI		01/27/1977	A 14663	A-14907	K
<u>PETERSON RESERVOIR</u> S: 19 T: 34 R: 17W KEYA PAHA MANFRED PETERSON	PUMP	SI		01/27/1977	A 14663	A-11248	K
<u>COON CREEK SOUTH BRANCH TRIB. TO</u> S: 19 T: 34 R: 17W KEYA PAHA MANFRED PETERSON	PUMP	IR	.66	04/15/1977	A 14907		K
<u>KEYAPANA RIVER</u> S: 9 T: 34 R: 17W KEYA PAHA EMMA C BOTHWELL ESTATE	PUMP	IR	1.22	02/11/1969	A 11643		
<u>SPOTTED TAIL CREEK</u> S: 33 T: 35 R: 17W KEYA PAHA CURTIS S HITCHCOCK	HITCHCOCK RES. NO. 3	ST	68.40AF	08/23/1976	A 14416		
<u>SPOTTED TAIL CREEK BRANCH OF</u> S: 34 T: 35 R: 17W KEYA PAHA LEON RICHARDSON	RICHARDSON RESERVOIR	ST	54.00AF	07/17/1954	A 6431		
<u>RICHARDSON RESERVOIR</u> S: 34 T: 35 R: 17W KEYA PAHA LEON RICHARDSON	PUMP	SO		07/17/1954	A 7251		
<u>PETERSON RESERVOIR</u> S: 34 T: 35 R: 17W KEYA PAHA LEON RICHARDSON	PUMP	SO		07/24/1972	A 12691		
<u>SPOTTED TAIL CREEK SPRING BRANCH</u> S: 33 T: 35 R: 17W KEYA PAHA EUPHEMIA HITCHCOCK	HITCHCOCK RESERVOIR NO. 2	ST	19.22AF	03/31/1967	A 11087		
<u>HITCHCOCK RESERVOIR NO. 2</u> S: 33 T: 35 R: 17W KEYA PAHA EUPHEMIA HITCHCOCK	PUMP	SO		03/30/1970	A 11910		

SURFACE WATER RIGHTS DATA
CLAIMS, APPLICATIONS, AND APPROPRIATIONS IN DOWNSTREAM ORDER
DIVISION NO. 2C

SOURCE LOCATION APPROPRIATOR	CARRIER GAGE	USE	GRANT IN CFS/AF	DATE OF PRIORITY	DOCKET/ APP NUMBER	ANNOA.	FT. NT.
<u>SPOTTED TAIL CREEK, BRANCH OF</u>							
S: 33 T: 35 R: 17W KEYA PAHA CURTIS S HITCHCOCK	HITCHCOCK RESERVOIR	ST	50.20AF	07/18/1961	A 9952		
<u>HITCHCOCK RESERVOIR</u>							
S: 33 T: 35 R: 17W KEYA PAHA CURTIS S HITCHCOCK	PUMP	SO		07/18/1961	A 9994		
<u>SPOTTED TAIL CREEK</u>							
S: 4 T: 34 R: 17W KEYA PAHA HARRY H ZIMMERMAN	PUMP	IR	.36	03/22/1962	A 10035		
<u>SPOTTED TAIL CREEK, TRIB TO</u>							
S: 3 T: 34 R: 17W KEYA PAHA BURKINSHAW REVOCABLE FAMILY TRUST NEIL & VELMA	BURKINSHAW RES. NO. 1	ST	3.89AF	11/25/1968	A 11598		
BURKINSHAW REVOCABLE FAMILY TRUST NEIL & VELMA	BURKINSHAW RES. NO. 2	ST	7.16AF	11/25/1968	A 11591		
<u>SPOTTED TAIL CREEK</u>							
S: 9 T: 34 R: 17W KEYA PAHA JAMES D DOYLE	PUMP	DO	1.34	03/16/1990	A 16944		
<u>KEYAPAHA RIVER</u>							
S: 9 T: 34 R: 17W KEYA PAHA JAMES D DOYLE	PUMP	IR	.74	03/16/1990	A 16945		
S: 15 T: 34 R: 17W KEYA PAHA BURKINSHAW REVOCABLE FAMILY TRUST NEIL & VELMA	PUMP	IR	1.64	05/02/1966	A 10839		
BURKINSHAW REVOCABLE FAMILY TRUST NEIL & VELMA	PUMP	IR	.17	02/07/1950	A 4587		
<u>OAK CREEK</u>							
S: 27 T: 34 R: 17W KEYA PAHA THOMAS G HIGGINS	T. HIGGINS RESERVOIR	ST	55.90AF	06/27/1980	A 15669		
<u>HIGGINS T. RESERVOIR</u>							
S: 27 T: 34 R: 17W KEYA PAHA THOMAS G HIGGINS	PUMP	SO		02/23/1989	A 16747		K
<u>SPRING BRANCH CREEK</u>							
S: 34 T: 34 R: 17W KEYA PAHA GEORGE HIGGINS	HIGGINS RESERVOIR	ST	2.70AF	05/25/1973	A 12873		
<u>SPRING BRANCH CREEK, TRIB TO</u>							
S: 28 T: 34 R: 17W KEYA PAHA GEORGE DOYLE	PUMP	IR	1.76	06/30/1967	A 11189		
<u>OAK CREEK</u>							
S: 19 T: 34 R: 16W BOYD JOHN DAVIS	PUMP	IR	1.48	07/09/1969	A 11746		
JOHN & JENNIE DAVIS	DAVIS RESERVOIR	ST	6.70AF	01/08/1979	A 15382		
JOHN & JENNIE DAVIS	PUMP	IR	1.10	07/15/1976	A 14327		
<u>DAVIS RESERVOIR</u>							
S: 19 T: 34 R: 16W BOYD JOHN DAVIS	PUMP	SI		08/04/1980	A 15698	A-11746	
JOHN DAVIS	PUMP	SI		08/04/1980	A 15698	A-14327	

See "Use" definitions and footnotes on pages 141 and 142

SURFACE WATER RIGHTS DATA
CLAIMS, APPLICATIONS, AND APPROPRIATIONS IN DOWNSTREAM ORDER
DIVISION NO. 2C

SOURCE LOCATION APPROPRIATOR	CARRIER GAGE	USE	GRANT IN CFS/AF	DATE OF PRIORITY	DOCKET/ APP. NUMBER	ANNOA.	FT. NT.
<u>KEYAPAH RIVER, TRIB. TO</u> S: 29 T: 34 R: 16W BOYD WAYNE KIBBY	KIBBY RESERVOIR	ST	20.70AF	08/15/1978	A 15322		
<u>KEYAPAH RIVER</u> S: 21 T: 34 R: 16W BOYD O'NEILL PRODUCTION CREDIT ASSOCIATION	PUMP	IR	.71	02/19/1957	A 9230		K
<u>MEGLIN CREEK</u> S: 21 T: 34 R: 16W BOYD SHANE FARMS, INC	KIBBY RESERVOIR	ST	15.00AF	06/14/1949	A 4481		
<u>KIBBY RESERVOIR</u> S: 21 T: 34 R: 16W BOYD O'NEILL PRODUCTION CREDIT ASSOCIATION	KIBBY CANAL	SI		06/14/1949	A 8258	A-9230	K
<u>CLINE'S RESERVOIR</u> S: 11 T: 34 R: 16W BOYD MARVIN E & JUDITH K CLINE MARVIN E & JUDITH K CLINE	PUMP PUMP	SO SI		10/22/1976 10/22/1976	A 14519 A 14519		A-15110
<u>LOST CREEK</u> S: 11 T: 34 R: 16W BOYD MARVIN E & JUDITH K CLINE MARVIN E & JUDITH K CLINE	PUMP CLINE RESERVOIR	IR ST	2.10 118.00AF	09/16/1977 10/22/1976	A 15110 A 14518		
<u>KEYAPAH RIVER</u> S: 19 T: 34 R: 15W BOYD LEROY MCCARTHY	PUMP KEYA PAHA RIVER NEAR NAPER, NE	IR IR	.87	08/05/1976	A 14375		#
<u>DRY CREEK, TRIB. TO</u> S: 1 T: 34 R: 16W BOYD JERALD & JEFFREY HAMLING	HAMLING & HAMLING RES.	ST	44.70AF	02/07/1979	A 15413		
<u>HAMLING & HAMLING RESERVOIR</u> S: 1 T: 34 R: 16W BOYD JERALD HAMLING	PUMP	SO		03/11/1981	A 15783		
<u>KEYAPAH RIVER</u> S: 22 T: 34 R: 15W BOYD PAUL H HONKE PAUL H HONKE	PUMP PUMP	IR IR	.53 .70	02/27/1974 03/15/1968	A 12991 A 11373		
S: 14 T: 34 R: 15W BOYD WAYNE KIBBY	PUMPS	IR	.86	04/06/1953	A 5245		
S: 19 T: 34 R: 14W BOYD ELMER P & IRENE MAE WILLIAMSON	PUMP	IR	1.20	05/03/1966	A 10840		K
<u>NIORRARA RIVER</u> S: 27 T: 34 R: 14W BOYD JEROME REIMAN JAMES L LIEWER	PUMP PUMP	IR IR	6.34 3.84	07/02/1970 02/19/1974	A 11987 A 12983		

SURFACE WATER RIGHTS DATA
CLAIMS, APPLICATIONS, AND APPROPRIATIONS IN DOWNSTREAM ORDER
DIVISION NO. 2C

SOURCE LOCATION APPROPRIATOR	CARRIER GAGE	USE	GRANT IN CFS/AF	DATE OF PRIORITY	DOCKET/ APP. NUMBER	ANNOA.	FT. NT.
<u>SANDY CREEK, BIG TRIB. TO</u> S: 26 T: 31 R: 15W HOLT EDWIN RENTSCHLER	RENTSCHLER RESERVOIR	ST	17.00AF	10/13/1976	A 14506		
<u>RENTSCHLER RESERVOIR</u> S: 26 T: 31 R: 15W HOLT EDWIN RENTSCHLER	PUMP	SO		10/13/1976	A 14587		
<u>SANDY CREEK, BIG</u> S: 14 T: 31 R: 15W HOLT DALE GILBERT	PUMP	IR	.50	01/13/1966	A 10748		K
<u>DALE GILBERT</u> <u>SANDY CREEK, BIG TRIB. TO</u> S: 15 T: 31 R: 15W HOLT R C WADSWORTH	PUMP	IR	.56	04/19/1993	A 17274		
<u>S: 18 T: 31 R: 15W HOLT</u> JEROME E WEBER	WEBER RESERVOIR	ST	.46	03/23/1976	A 14117		
<u>SANDY CREEK, BIG</u> S: 3 T: 31 R: 15W HOLT SALSNESS RANCH, INC	PUMP	IR	10.26AF	08/14/1974	A 13147		
<u>SPRING CREEK</u> S: 4 T: 31 R: 15W HOLT SALSNESS RANCH, INC	WILSON RESERVOIR	ST	3.34	02/21/1973	A 12812		
<u>SALSNESS RANCH, INC</u> <u>SALSNESS RANCH, INC</u> <u>SALSNESS RANCH, INC</u> <u>SPRING CREEK TRIB. TO</u> S: 4 T: 31 R: 15W HOLT SALSNESS RANCH, INC	PUMP	IR	11.20AF	05/08/1967	A 11131		
<u>CONWAY BRANCH</u> S: 4 T: 31 R: 15W HOLT SALSNESS RANCH, INC	PUMP	IR	7.96	03/06/1973	A 12821		
<u>SPRING CREEK</u> S: 4 T: 31 R: 15W HOLT EDNA P MCEACHEN	PUMP	IR	4.39	03/08/1965	A 10558		
<u>SANDY CREEK, BIG</u> S: 34 T: 32 R: 15W HOLT L A BREINER	PUMP	IR	1.29	09/25/1981	A 15999		K
<u>SANDY CREEK, BIG TRIB. TO</u> S: 35 T: 32 R: 15W HOLT SIMON TIMMERMANS	SALSNESS RESERVOIR	ST	11.90AF	03/24/1978	A 15212		
<u>SIMON TIMMERMANS</u> <u>SIMON TIMMERMANS</u> <u>TIMMERMANS RESERVOIR</u> S: 35 T: 32 R: 15W HOLT SIMON TIMMERMANS	MCEACHEN RESERVOIR NO. 1	ST	146.50AF	11/03/1975	A 13849		
	PUMP	IR	1.37	02/27/1967	A 11048		
	PUMP	IR	.57	10/01/1969	A 11809		
	TIMMERMANS RESERVOIR	ST	11.97AF	10/01/1969	A 11810		
	PUMP	SI		10/01/1969	A 11811	A-11809	

SURFACE WATER RIGHTS DATA
 CLAIMS, APPLICATIONS, AND APPROPRIATIONS IN DOWNSTREAM ORDER
 DIVISION NO. 2C

SOURCE LOCATION APPROPRIATOR	CARRIER GAGE	USE	GRANT IN CFS/AF	DATE OF PRIORITY	DOCKET/ APP. NUMBER	ANNOA.	FT. NT.
<u>SANDY CREEK, BIG</u> S: 15 T: 32 R: 15W HOLT HIGHLAND SPRINGS RANCH	PUMP	IR	3.53	01/17/1967	A 11019		
<u>SANDY CREEK, BIG, TRIB. TO</u> S: 10 T: 32 R: 15W HOLT HIGHLAND SPRINGS RANCH HIGHLAND SPRINGS RANCH	PUMP SMITH RESERVOIR NO. 1	IR ST	.71 22.00AF	05/25/1967 12/22/1959	A 11148 A 9783		
<u>SMITH RESERVOIR NO. 1</u> S: 10 T: 32 R: 15W HOLT HIGHLAND SPRINGS RANCH	PUMP	SI		05/25/1967	A 11149	A-11148	
<u>SANDY CREEK, BIG</u> S: 31 T: 33 R: 14W HOLT	RUSSEL HIPKE RUSSEL HIPKE HIPKE, ETAL	PUMP PUMP PUMP	2.64 2.25 1.79	01/10/1967 07/13/1973 03/23/1990	A 11089 A 12901 A 16963	R P-463	
<u>SANDY CREEK, BIG, TRIB. TO</u> S: 31 T: 33 R: 14W HOLT RUSSEL HIPKE	HIPKE RESERVOIR	ST	58.40AF	01/04/1980	A 15603		
<u>HIPKE RESERVOIR</u> S: 31 T: 33 R: 14W HOLT RUSSEL HIPKE RUSSEL HIPKE	PUMP PUMP	SI SI		01/04/1980 01/04/1980	A 15604 A 15604	A-12901 A-16963	
<u>SANDY CREEK, LITTLE</u> S: 19 T: 33 R: 13W BOYD JAMES L ALLYN	PUMP	IR	1.78	10/26/1981	A 16012		
S: 10 T: 33 R: 13W HOLT JAMES L ALLYN	PUMP	IR	1.83	12/22/1976	A 14604		
<u>NIobrara RIVER</u> S: 8 T: 33 R: 13W BOYD A M ENGELHAUPT	PUMP	IR	4.12	04/24/1968	A 11406		
<u>HULL LAKE SPRINGS, TRIB. TO</u> S: 6 T: 33 R: 13W BOYD GAME AND PARKS COMMISSION	HULL LAKE RESERVOIR	ST	32.00AF	02/15/1950	A 4598		
<u>BRUSH CREEK</u> S: 1 T: 31 R: 14W HOLT CONRAD FRICKEL	FRICKEL RESERVOIR	ST	4.70AF	06/23/1975	A 13632		
S: 25 T: 32 R: 14W HOLT GARY & JAN WOITA	PUMP	IR	1.39	03/29/1971	A 12195		
PAUL & LARRY POESSNECKER	PUMP	IR	1.36	02/06/1989	A 16743		
<u>BRUSH CREEK, TRIB. TO</u> S: 31 T: 32 R: 13W HOLT BRUSH CREEK GRAIN I NC	PUMP	IR	1.74	10/29/1956	A 8937		K

SURFACE WATER RIGHTS DATA
CLAIMS, APPLICATIONS, AND APPROPRIATIONS IN DOWNSTREAM ORDER
DIVISION NO. 2C

SOURCE LOCATION APPROPRIATOR	CARRIER GAGE	USE	GRANT IN CFS/AF	DATE OF PRIORITY	DOCKET/ APP. NUMBER	ANNOA.	FT. NT.
<u>BRUSH CREEK</u>							
S: 24 T: 32 R: 14W HOLT LON W & WYNELLE D KEIM	PUMP	IR	1.38	05/05/1969	A 11697		
S: 13 T: 32 R: 14W HOLT LON W & WYNELLE D KEIM	PUMP	IR	.97	06/12/1970	A 11973		
S: 12 T: 32 R: 14W HOLT LON W & WYNELLE D KEIM	PUMP	IR	.24	11/13/1981	A 16020		
LON W & WYNELLE D KEIM	PUMP	IR	1.57	01/28/1981	A 15758		
<u>BRUSH CREEK TRIB. TO</u>							
S: 17 T: 32 R: 13W HOLT JOHN SCHWINDT	SCHWINDT RESERVOIR	ST	26.40AF	03/05/1962	A 10026		
<u>SCHWINDT RESERVOIR</u>							
S: 17 T: 32 R: 13W HOLT JOHN SCHWINDT	PUMP	SO		03/05/1962	A 10092		
<u>BRUSH CREEK TRIB. TO</u>							
S: 22 T: 33 R: 13W HOLT GALYEN LAND & CATTLE CO	GALYEN NORTH FISH POND	ST	3.90AF	08/15/1979	A 15551		
<u>SPRING BRANCH</u>							
S: 35 T: 33 R: 13W HOLT URBAN & LEANDER MENKE	PUMP	IR	2.24	12/01/1966	A 10989		
<u>NIORRARA RIVER TRIB. TO</u>							
S: 24 T: 33 R: 13W HOLT SCHAFFER RANCHES, INC	SCHAFFER RESERVOIR	ST	2.30AF	06/17/1974	A 13048		
<u>NIORRARA RIVER</u>							
S: 28 T: 33 R: 12W BOYD RAYMOND R NEMEC	PUMP	IR	1.01	01/27/1969	A 11625		
<u>TURKEY CREEK</u>							
S: 26 T: 32 R: 13W HOLT RODNEY D & JANE M FRICKEL	COLEMAN RESERVOIR NO. 1	ST	35.10AF	06/18/1963	A 10207		
<u>COLEMAN RESERVOIR NO. 1</u>							
S: 26 T: 32 R: 13W HOLT RODNEY D & JANE M FRICKEL	PUMP	SO		09/13/1963	A 10243		
<u>TURKEY CREEK</u>							
S: 6 T: 32 R: 12W HOLT FRICKEL FRICKEL & FRICKEL	PUMP	IR	4.65	02/02/1976	A 13981		
<u>TURKEY CREEK TRIB. TO</u>							
S: 5 T: 32 R: 12W HOLT MILES PUBLISHING COMPANY	MILES RESERVOIR	ST	4.79AF	07/28/1975	A 13688		
<u>TURKEY CREEK LITTLE</u>							
S: 28 T: 33 R: 12W HOLT WILLIAM STORJOHANN	STORJOHANN POND NO. 1	ST	9.30AF	10/26/1964	A 10462		
<u>NIORRARA RIVER</u>							
S: 27 T: 33 R: 12W HOLT DUANE DOWD ET AL	PUMP	IR	6.12	03/23/1976	A 14118		

SURFACE WATER RIGHTS DATA
CLAIMS, APPLICATIONS, AND APPROPRIATIONS IN DOWNSTREAM ORDER
DIVISION NO. 2C

SOURCE LOCATION APPROPRIATOR	CARRIER GAGE	USE	GRANT IN CFS/AF	DATE OF PRIORITY	DOCKET/ APP. NUMBER	ANNOA.	FT. NT.
<u>NIORARA RIVER</u>							
S: 27 T: 33 R: 12W HOLT DUANE DOWD ET AL	PUMP	IR	.37	09/23/1976	A 14477		
<u>DEVILS GULCH, TRIB. TO</u>							
S: 2 T: 32 R: 12W HOLT RITA CUATT	PUMP	IR	2.18	11/09/1967	A 11276		
RITA CUATT	CUATT RESERVOIR NO. 1	ST	2.00AF	08/08/1960	A 9850		
<u>CUATT RESERVOIR NO. 1</u>							
S: 2 T: 32 R: 12W HOLT RITA CUATT	PUMP	SO		08/29/1966	A 10943		
<u>NIORARA RIVER</u>							
S: 30 T: 33 R: 11W BOYD NEBRASKA PUBLIC POWER DISTRICT	NORTHERN NEBRASKA PLANT NO. 1	PR	1450.00	10/30/1923	A 1725		
NEBRASKA PUBLIC POWER DISTRICT	NORTHERN NEBRASKA PLANT NO. 1	RD		08/20/1925	A 1777	A-1725	
NEBRASKA PUBLIC POWER DISTRICT	NORTHERN NEBRASKA PLANT NO. 1	RD		08/29/1927	A 1955	A-1725	
NEBRASKA PUBLIC POWER DISTRICT	NORTHERN NEBRASKA PLANT NO. 1	PR	550.00	06/08/1942	A 3574	A-1725	#
	NIORARA RIVER NEAR SPENCER, NE						
<u>YOUNG CREEK, TRIB. TO</u>							
S: 31 T: 33 R: 11W HOLT HARRY E & ROSEMARY PROUTY	PROUTY WEST RESERVOIR	ST	9.10AF	06/24/1975	A 13635		
HARRY E & ROSEMARY PROUTY	PROUTY EAST RESERVOIR	ST	11.50AF	06/24/1975	A 13634		
<u>YOUNG CREEK</u>							
S: 31 T: 33 R: 11W HOLT HARRY E & ROSEMARY PROUTY	PROUTY RESERVOIR NO. 4	ST	21.00AF	03/27/1978	A 15214		
S: 32 T: 33 R: 11W HOLT HARRY E & ROSEMARY PROUTY	PUMP	IR	1.11	02/25/1972	A 12519		K
HARRY E & ROSEMARY PROUTY	PROUTY YOUNG CREEK RES.	ST	17.80AF	06/25/1980	A 15661		
<u>PROUTY YOUNG CREEK RESERVOIR</u>							
S: 32 T: 33 R: 11W HOLT HARRY E & ROSEMARY PROUTY	PUMP	SI		06/25/1980	A 15662	A-12519	K
<u>NIORARA RIVER</u>							
S: 32 T: 33 R: 11W HOLT HARRY E & ROSEMARY PROUTY	PUMP	IR	.38	03/31/1977	A 14878		
S: 33 T: 33 R: 11W HOLT NEIL HIPKE	PUMP	IR	1.14	03/04/1975	A 13454		
S: 34 T: 33 R: 11W BOYD BELVA JOHNSON	PUMPS	IR	1.14	01/14/1957	A 9100		
<u>PROUTY SPRINGS</u>							
S: 5 T: 32 R: 11W HOLT LORENA E PROUTY	PROUTY CANAL	IR	1.44	06/01/1934	A 2393		

SURFACE WATER RIGHTS DATA
CLAIMS, APPLICATIONS, AND APPROPRIATIONS IN DOWNSTREAM ORDER
DIVISION NO. 2C

SOURCE LOCATION APPROPRIATOR	CARRIER GAGE	USE	GRANT IN CFS/AF	DATE OF PRIORITY	DOCKET/APP NUMBER	ANNOA.	FT. NT.
<u>PROUTY SPRINGS</u> S: 5 T: 32 R: 11W HOLT LORENA E PROUTY	PUMP	IR	1.87	10/15/1976	A 14510		K
<u>NIORRARA RIVER, TRIB. TO</u> S: 4 T: 32 R: 11W HOLT LILLIE H WITHERWAX	WITHERWAX RESERVOIR	ST	14.00AF	02/06/1961	A 9886		
<u>WITHERWAX RESERVOIR</u> S: 4 T: 32 R: 11W HOLT LILLIE H WITHERWAX	WITHERWAX CANAL	SO		02/06/1961	A 10020		
<u>NIORRARA RIVER, TRIB. TO</u> S: 4 T: 32 R: 11W HOLT LILLIE H WITHERWAX	PUMP	IR	.31	01/26/1959	A 9685		
<u>NIORRARA RIVER</u> S: 2 T: 32 R: 11W BOYD DELWIN RUDA	PUMP	IR	1.39	12/28/1956	A 9863		
<u>EAGLE CREEK, EAST BRANCH</u> S: 6 T: 30 R: 12W HOLT GORDON D JOHNSON	PUMP	IR	.91	07/12/1955	A 7759		
<u>EAGLE CREEK, MIDDLE BRANCH</u> S: 9 T: 30 R: 13W HOLT HELEN L SEGER	PUMP	IR	1.77	05/19/1980	A 15650		-
S: 17 T: 30 R: 13W HOLT LOUIS GOEKE	GOEKE RESERVOIR NO. 1	ST	4.20AF	08/06/1971	A 12343		
<u>EAGLE CREEK, MIDDLE BRANCH, TRIB. TO</u> S: 7 T: 30 R: 13W HOLT JAMES W GALYEN	GALYEN RESERVOIR	ST	7.94AF	09/11/1974	A 13199		
GEORGE ALBRECHT	PUMP	IR	.54	03/01/1971	A 12174		-
<u>EAGLE CREEK, MIDDLE BRANCH</u> S: 8 T: 30 R: 13W HOLT LOUIS GOEKE	GOEKE RESERVOIR NO. 2	ST	7.50AF	08/06/1971	A 12344		
S: 9 T: 30 R: 13W HOLT PAUL F SEGER	BECKER CANAL	IR	.24	11/30/1894	D 274	P-479	%
<u>EAGLE CREEK, MIDDLE BRANCH, TRIB. TO</u> S: 1 T: 30 R: 14W HOLT EAGLE CREEK LODGE	EAGLE CREEK RESERVOIR	ST	141.00AF	07/31/1972	A 12782		
S: 9 T: 30 R: 13W HOLT PAUL F SEGER	BOKHOF CANAL	IR	.48	09/18/1894	D 275	P-478	%
S: 4 T: 30 R: 13W HOLT DORIS W SLOAN	TIELKE RESERVOIR NO. 1	ST	20.10AF	07/10/1963	A 10216		
<u>EAGLE CREEK, MIDDLE BRANCH</u> S: 2 T: 30 R: 13W HOLT PAUL F SEGER	PUMP	IR	2.13	05/06/1963	A 10186		

See "Use" definitions and footnotes on pages 141 and 142

SURFACE WATER RIGHTS DATA
CLAIMS, APPLICATIONS, AND APPROPRIATIONS IN DOWNSTREAM ORDER
DIVISION NO. 2C

SOURCE LOCATION APPROPRIATOR	CARRIER GAGE	USE	GRANT IN CFS/AF	DATE OF PRIORITY	DOCKET/ APP. NUMBER	ANNOA.	FT. NT.
<u>EAGLE CREEK, NORTH BRANCH</u> S: 26 T: 31 R: 13W HOLT ALBERT WIDTFELDT	PUMP	IR	1.75	06/26/1974	A 13054		
<u>EAGLE CREEK</u> S: 8 T: 31 R: 12W HOLT DORIS MOSS ET AL	PUMP	IR	.58	02/05/1973	A 12800		
<u>EAGLE CREEK, TRIB. TO</u> S: 5 T: 31 R: 12W HOLT RAY LYNN J KAPECKY	PUMP	IR	1.61	05/19/1967	A 11141		
<u>HONEY CREEK</u> S: 22 T: 31 R: 12W HOLT DAVID G BOICE	PUMP	IR	1.90	10/30/1978	A 15358		K
S: 10 T: 31 R: 12W HOLT DORIS MOSS ET AL	PUMP	IR	1.92	02/05/1974	A 12975		K
<u>EAGLE CREEK</u> S: 33 T: 32 R: 12W HOLT DON D BAILEY	PUMP	IR	1.30	12/15/1981	A 16026		
S: 27 T: 32 R: 12W HOLT LORETTA HYNES	PUMP	IR	.43	07/30/1956	A 8700		K
S: 26 T: 32 R: 12W HOLT RONALD BRION	PUMP	IR	9.87	02/13/1976	A 14018		
S: 24 T: 32 R: 12W HOLT GEORGE M MELLOR	PUMP	IR	.43	01/02/1957	A 9078		
S: 21 T: 32 R: 11W HOLT M A MILLER	PUMP	IR	2.72	02/08/1967	A 11040		K
<u>CAMP CREEK</u> S: 19 T: 31 R: 11W HOLT ROBERT PETERSON	CAMP CREEK CAT	ST	12.80AF	05/02/1977	A 14925		
<u>EAGLE CREEK</u> S: 11 T: 32 R: 11W HOLT FRANK SEARLES	PUMP	IR	.71	10/05/1955	A 8215		
AUSTIN A SEARLES	PUMP	IR	1.83	02/22/1967	A 11046		
<u>EAGLE CREEK, TRIB. TO</u> S: 11 T: 32 R: 11W HOLT LORENE SCHAAF	SCHAAF RESERVOIR	ST	22.84AF	07/08/1974	A 13066		
<u>SPRINGS, SPINAR</u> S: 1 T: 32 R: 11W HOLT LORENE SCHAAF	SPINAR CANAL	IR	.23	04/09/1935	A 2535		
<u>NIORARA RIVER</u> S: 6 T: 32 R: 10W BOYD PAUL E ALLEN	PUMP	IR	.77	04/12/1982	A 16087		
<u>NIORARA RIVER, TRIB. TO</u> S: 7 T: 32 R: 10W HOLT VELDON PINKERMAN	PINKERMAN RES. NO. 1	ST	4.20AF	07/11/1966	A 10880		

SURFACE WATER RIGHTS DATA
CLAIMS, APPLICATIONS, AND APPROPRIATIONS IN DOWNSTREAM ORDER
DIVISION NO. 2C

SOURCE LOCATION APPROPRIATOR	CARRIER GAGE	USE	GRANT IN CFS/AF	DATE OF PRIORITY	DOCKET/ APP NUMBER	ANNOA.	FT. NT.
<u>SPRINGS, WREDE</u>							
S: 8 T: 32 R: 10W HOLT JOSEPH C KAMPHAUS	WREDE CANAL	IR	.31	07/28/1934	A 2449		
<u>NIOBRARA RIVER TRIB TO</u>							
S: 9 T: 32 R: 10W HOLT WILLIAM F BECKER	BECKER RESERVOIR NO. 1	ST	5.49AF	06/13/1975	A 13624		
<u>NIOBRARA RIVER</u>							
S: 10 T: 32 R: 10W HOLT SALLY A BECKER	PUMP	IR	1.87	02/28/1977	A 14761		
S: 11 T: 32 R: 10W HOLT SMITH MUELLER & HOFFMAN	PUMP	IR	1.19	01/15/1976	A 13944		
SMITH MUELLER & HOFFMAN	PUMP	IR	1.13	11/21/1978	A 15364		
<u>REDBIRD CREEK</u>							
S: 23 T: 30 R: 11W HOLT FRED KRUGMAN	PUMP	IR	.95	12/04/1959	A 9778		
S: 14 T: 30 R: 11W HOLT GUY L JOHNSON	PUMP	IR	1.08	03/04/1981	A 15778		K
S: 1 T: 30 R: 11W HOLT VERN WREDE	PUMP	IR	1.75	11/19/1970	A 12116		
VERN WREDE	PUMP	IR	1.41	09/13/1971	A 12378		
TIM MANN	PUMP	IR	.94	07/02/1956	A 8655		
<u>BLACKBIRD CREEK</u>							
S: 32 T: 31 R: 11W HOLT ROY BOSCHART	PUMP	IR	1.07	04/05/1990	A 16968		
S: 29 T: 31 R: 11W HOLT ARTHUR A MANN	PUMP	IR	.43	09/25/1969	A 11805		
ARTHUR A MANN	PUMP	IR	.42	04/18/1967	A 11104		
S: 20 T: 31 R: 11W HOLT EMIL L BARTOS	PUMP	IR	.20	05/07/1982	A 16103		K
S: 16 T: 31 R: 11W HOLT BOARD OF EDUCATIONAL LANDS & FUNDS	PUMP	IR	.69	04/07/1964	A 10346		K
S: 10 T: 31 R: 11W HOLT LLOYD ROUSE	PUMP	IR	1.14	06/25/1976	A 14287		
<u>BLACKBIRD CREEK TRIB TO</u>							
S: 15 T: 31 R: 11W HOLT ELMER DEVALL	DEVALL RESERVOIR	ST	7.37AF	08/21/1973	A 12925		
<u>BLACKBIRD CREEK</u>							
S: 15 T: 31 R: 11W HOLT ANDREW W JOHNSON	PUMP	IR	.86	10/23/1975	A 13835		
<u>REDBIRD CREEK TRIB TO</u>							
S: 10 T: 31 R: 10W HOLT VIRGIL L PINKERMAN	PUMP	IR	.97	01/18/1971	A 12142		
VIRGIL L PINKERMAN	PINKERMAN RES. NO. 2	ST	36.50AF	06/25/1971	A 12304		

SURFACE WATER RIGHTS DATA
 CLAIMS, APPLICATIONS, AND APPROPRIATIONS IN DOWNSTREAM ORDER
 DIVISION NO. 2C

SOURCE LOCATION APPROPRIATOR	CARRIER GAGE	USE	GRANT IN CFS/AF	DATE OF PRIORITY	DOCKET/ APP. NUMBER	ANNO. FT. NT.
<u>PINKERMAN RESERVOIR NO. 2</u> S: 18 T: 31 R: 10W HOLT VIRGIL L PINKERMAN	PUMP	SI		06/25/1971	A 12305	A-12142
<u>REDBIRD CREEK, TRIB. TO</u> S: 8 T: 31 R: 10W HOLT ROBERT J YOUNG	YOUNG RESERVOIR	ST	48.80AF	12/08/1978	A 15374	
S: 5 T: 31 R: 10W HOLT VIRGIL L PINKERMAN	PUMP	IR	1.76	09/13/1967	A 11248	
VIRGIL L PINKERMAN	PINKERMAN RES. NO. 1	ST	68.10AF	09/13/1967	A 11249	
<u>PINKERMAN RESERVOIR NO. 1</u> S: 5 T: 31 R: 10W HOLT VIRGIL L PINKERMAN	PUMP	SI		09/13/1967	A 11250	A-11248
<u>REDBIRD CREEK, TRIB. TO</u> S: 5 T: 31 R: 10W HOLT HELEN, MARY & MARK ASIMUS	PUMP	IR	1.64	06/01/1967	A 11158	
HELEN, MARY & MARK ASIMUS	ASIMUS RESERVOIR	ST	44.20AF	04/11/1962	A 10042	
<u>ASIMUS RESERVOIR</u> S: 5 T: 31 R: 10W HOLT HELEN, MARY & MARK ASIMUS	PUMP	SI		10/10/1962	A 10114	A-11158
<u>REDBIRD CREEK</u> S: 32 T: 32 R: 10W HOLT WILLIAM F BECKER	PUMP	IR	1.87	12/10/1976	A 14584	
WILLIAM F BECKER	BECKER RESERVOIR NO. 3	ST	11.60AF	11/29/1976	A 14569	
<u>BECKER RESERVOIR NO. 3</u> S: 31 T: 32 R: 10W HOLT WILLIAM F BECKER	PUMP	SI		11/29/1976	A 14570	A-14584
WILLIAM F BECKER	PUMP	SO		07/26/1979	A 15531	
<u>REDBIRD CREEK, TRIB. TO</u> S: 4 T: 31 R: 10W HOLT DONALD J & MARILY L GOKIE	PINKERMAN RESERVOIR	ST	14.10AF	02/13/1970	A 11866	
<u>PINKERMAN RESERVOIR</u> S: 4 T: 31 R: 10W HOLT DONALD J & MARILY L GOKIE	PUMP	SO		04/06/1981	A 15825	
<u>REDBIRD CREEK, TRIB. TO</u> S: 33 T: 32 R: 10W HOLT WILLIAM F BECKER	PUMP	IR	1.87	03/19/1976	A 14108	
WILLIAM F BECKER	BECKER RESERVOIR NO. 2	ST	53.70AF	04/06/1976	A 14154	
<u>BECKER RESERVOIR NO. 2</u> S: 33 T: 32 R: 10W HOLT WILLIAM F BECKER	PUMP	SI		04/06/1976	A 14155	A-14108
<u>REDBIRD CREEK</u> S: 22 T: 32 R: 10W HOLT RICHARD D & MADONNA M DAVY	PUMP	IR	1.04	10/17/1968	A 11574	K
ERVIN C WITT	PUMP	IR	.13	01/27/1967	A 11033	K

SURFACE WATER RIGHTS DATA
CLAIMS, APPLICATIONS, AND APPROPRIATIONS IN DOWNSTREAM ORDER
DIVISION NO. 2C

SOURCE LOCATION APPROPRIATOR	CARRIER GAGE	USE	GRANT IN CFS/AF	DATE OF PRIORITY	DOCKET/ APP NUMBER	ANNOA.	FT. NT.
<u>REDBIRD CREEK, TRIB. TO</u>							
S: 22 T: 32 R: 10W HOLT ERVIN C WITT	WITT RESERVOIR NO. 1	ST	9.30AF	06/20/1969	A 11732		
<u>WITT RESERVOIR</u>							
S: 22 T: 32 R: 10W HOLT ERVIN C WITT	PUMP REDBIRD CREEK AT REDBIRD,	SO NE		06/20/1969	A 11734		#
<u>LOUSE CREEK</u>							
S: 36 T: 32 R: 10W HOLT MARVIN L VONASEK	PUMP	IR	1.96	03/10/1969	A 11664		
MARVIN L VONASEK	PUMP	IR	.69	04/02/1971	A 12203		
MARVIN L VONASEK	PUMP	IR	1.87	11/29/1989	A 16898		
S: 30 T: 32 R: 9W HOLT JOE F FORMAN & SONS	PUMP	IR	1.24	09/18/1970	A 12088		
JOE F FORMAN & SONS	PUMP	IR	.98	04/13/1976	A 14174		
<u>SQUAW CREEK</u>							
S: 22 T: 32 R: 9W HOLT DENNIS D HRBEK	PUMP	IR	1.11	07/11/1989	A 16842		
<u>STEEL CREEK</u>							
S: 14 T: 31 R: 9W HOLT NELSON RANCHES, INC	PUMP	IR	.75	05/05/1969	A 11696		
S: 2 T: 31 R: 9W HOLT MARLIN & DENISE DROBNY	PUMP	IR	3.59	04/25/1966	A 10837		K
S: 31 T: 32 R: 8W KNOX LEONA M ROE	PUMP	IR	3.14	11/02/1978	A 15360		
S: 29 T: 32 R: 8W KNOX RUZICKA & RUZICKA FARMS	PUMP	IR	1.80	05/12/1967	A 11137		
RUZICKA & RUZICKA FARMS	PUMP	IR	1.89	05/18/1981	A 15871		
<u>NIOBRARA RIVER</u>							
S: 16 T: 32 R: 8W KNOX ROBERT (MRS) PISCHEL	PUMP	IR	.80	07/31/1956	A 8707		
ROBERT (MRS) PISCHEL	PUMP	IR	.66	02/25/1958	A 9597		
PISCHEL, SYBOBA & DIEZ	PUMP	IR	1.07	03/16/1966	A 10804		
S: 15 T: 32 R: 8W KNOX LARRY D NEILSEN	PUMP	IR	2.07	11/20/1970	A 12117		
LARRY D NEILSEN	PUMP	IR	.84	05/13/1955	A 7466		
LARRY D NEILSEN	PUMP	IR	.56	04/24/1973	A 12865		#
S: 24 T: 32 R: 8W KNOX JOE E & CARROL PISCHEL	PUMP	IR	1.45	09/27/1966	A 10958		K
<u>PISCHEL CREEK</u>							
S: 23 T: 32 R: 8W KNOX WILLARD RUZICKA		DO	.01	06/01/1992	A 17189		

SURFACE WATER RIGHTS DATA
CLAIMS, APPLICATIONS, AND APPROPRIATIONS IN DOWNSTREAM ORDER
DIVISION NO. 2C

SOURCE LOCATION APPROPRIATOR	CARRIER GAGE	USE	GRANT IN CFS/AF	DATE OF PRIORITY	DOCKET/ APP. NUMBER	ANNOA. FT. NT.
<u>PISHEL CREEK TRIB. TO</u> S: 7 T: 31 R: 8W KNOX EMIL L BARTOS	BARTOS RESERVOIR	ST	89.00AF	01/03/1975	A 13343	
<u>PISHEL CREEK</u> S: 7 T: 31 R: 8W KNOX EMIL L BARTOS	PUMP	IR	3.84	03/18/1975	A 13479	
<u>BARTOS RESERVOIR</u> S: 7 T: 31 R: 8W KNOX EMIL L BARTOS	PUMP	SI		02/22/1977	A 14748	A-13479
<u>PISHEL CREEK TRIB. TO</u> S: 8 T: 31 R: 8W KNOX EMIL L BARTOS	BARTOS RESERVOIR NO. 2	ST	49.30AF	01/29/1979	A 15404	
<u>BARTOS RESERVOIR NO. 2</u> S: 8 T: 31 R: 8W KNOX EMIL L BARTOS	PUMP	SI		01/29/1979	A 15405	A-13479
<u>PISHEL CREEK</u> S: 8 T: 31 R: 8W KNOX EMIL L BARTOS	PUMP	IR	.57	07/29/1976	A 14359	
<u>BARTOS, FRANK, RESERVOIR</u> S: 8 T: 31 R: 8W KNOX FRANK G BARTOS	FRANK BARTOS RESERVOIR	ST	11.30AF	09/24/1976	A 14479	
<u>BARTOS, FRANK, RESERVOIR</u> S: 8 T: 31 R: 8W KNOX FRANK G BARTOS	PUMP	SI		09/02/1977	A 15102	A-14359
<u>PISHEL CREEK TRIB. TO</u> S: 34 T: 32 R: 8W KNOX LEONARD HAINERAICH	PUMP	IR	1.11	08/12/1966	A 16928	
S: 33 T: 32 R: 8W KNOX LEONARD HAINERAICH	HAINERAICH RESERVOIR	SI	10.00AF	02/24/1993	A 17251	
LEONARD HAINERAICH	HAINERAICH RESERVOIR	ST	24.30AF	09/01/1967	A 11241	
LEONARD HAINERAICH	HAINERAICH RESERVOIR	ST	10.00AF	06/17/1992	A 17200	
<u>HAINERAICH RESERVOIR</u> S: 34 T: 32 R: 8W KNOX LEONARD HAINERAICH	PUMP	SI		01/11/1968	A 11312	A-10928
<u>NIOBARA RIVER</u> S: 25 T: 32 R: 8W KNOX EDWARD L & MARIE F SEDIVY	PUMP	IR	.33	08/07/1974	A 13139	K
S: 29 T: 32 R: 7W KNOX ROLLA KREYCIK	PUMP	IR	1.16	01/22/1957	A 9125	
<u>SOLDIER CREEK TRIB. TO</u> S: 10 T: 31 R: 8W KNOX LARRY D NEILSEN	PUMP	IR	1.82	05/16/1990	A 16990	
<u>SOLDIER CREEK</u> S: 11 T: 31 R: 8W KNOX M K M RANCH A NEBRASKA PARTNERSHIP M K M RANCH A NEBRASKA PARTNERSHIP	CRAPPIE LAKE VONASEK RESERVOIR	ST ST	18.20AF 28.00AF	09/24/1991 01/09/1953	A 17114 A 5128	

SURFACE WATER RIGHTS DATA
CLAIMS, APPLICATIONS, AND APPROPRIATIONS IN DOWNSTREAM ORDER
DIVISION NO. 2C

SOURCE LOCATION APPROPRIATOR	CARRIER GAGE	USE	GRANT IN CFS/AF	DATE OF PRIORITY	DOCKET/ APP. NUMBER	ANNOA.	FT. NT.
<u>VONASEK RESERVOIR</u> S: 12 T: 31 R: 8W KNOX M K M RANCH A NEBRASKA PARTNERSHIP	PUMP	SO		01/09/1953	A 5799		
<u>NIOBRARA RIVER</u> S: 4 T: 31 R: 7W KNOX NORBERT DOBIAS	PUMP	IR	2.86	05/26/1981	A 15876		
<u>NIOBRARA RIVER TRIB. TO</u> S: 9 T: 31 R: 7W KNOX BERNICE L DOBIAS	DOBIAS RESERVOIR	ST	17.40AF	03/24/1981	A 15799		
<u>DOBIAS RESERVOIR</u> S: 9 T: 31 R: 7W KNOX BERNICE L DOBIAS	PUMP	SO		03/24/1981	A 15800		
<u>NIOBRARA RIVER TRIB. TO</u> S: 4 T: 31 R: 7W KNOX ADOLPH J SUKUP	PUMP	IR	1.47	03/23/1976	A 14115		
<u>NIOBRARA RIVER</u> S: 3 T: 31 R: 7W KNOX ROGER KOTROUS	PUMP	IR	1.29	08/20/1956	A 8756		
<u>VERDIGRE CREEK SOUTH BRANCH TRIB. TO</u> S: 6 T: 28 R: 8W ANTELOPE ELDON L SCHACHT	SCHACHT RESERVOIR	ST	14.00AF	04/05/1979	A 15444		
<u>VERDIGRE CREEK SOUTH BRANCH</u> S: 8 T: 28 R: 8W ANTELOPE GUS GOLTER	DRAYTON CANAL	IR	1.52	08/11/1894	D 248		K
<u>ELEY CREEK</u> S: 27 T: 28 R: 8W ANTELOPE JOHN SCHLEUSENER	SCHLEUSENER RESERVOIR	ST	12.70AF	07/26/1971	A 12332		
<u>SPRING CREEK BIG TRIB. TO</u> S: 23 T: 28 R: 8W ANTELOPE JIM & CHERYL DUFF	FISH HATCHERY	FC	.50	04/07/1986	A 16482		
<u>SPRING CREEK BIG</u> S: 15 T: 28 R: 8W ANTELOPE DONALD W MCBRIDE	DON MCBRIDE RESERVOIR	ST	7.10AF	10/24/1966	A 10972		
<u>SPRING CREEK BIG</u> S: 14 T: 28 R: 8W ANTELOPE DAVID L G & DIXIE WILLATS	PUMP	IR	.88	12/09/1966	A 10997		K
<u>VERDIGRE CREEK SOUTH BRANCH</u> S: 11 T: 28 R: 8W ANTELOPE GERALD C & SHARON E HOYT	PUMP	IR	1.13	03/03/1957	A 9282		K
<u>VERDIGRE CREEK EAST BRANCH</u> S: 6 T: 28 R: 7W ANTELOPE CURT R & JANICE M SCHLEUSENER	PUMP	IR	.71	09/18/1970	A 12079		
<u>VERDIGRE CREEK EAST BRANCH</u> S: 2 T: 27 R: 7W ANTELOPE GAME AND PARKS COMMISSION	SPRING POND NO. 1	ST	1.74AF	11/22/1971	A 12436		
GAME AND PARKS COMMISSION	SPRING POND NO. 2	ST	1.59AF	11/22/1971	A 12437		

See "Use" definitions and footnotes on pages 141 and 142

SURFACE WATER RIGHTS DATA
CLAIMS, APPLICATIONS, AND APPROPRIATIONS IN DOWNSTREAM ORDER
DIVISION NO. 2C

SOURCE LOCATION APPROPRIATOR	CARRIER GAGE	USE	GRANT IN CFS/AF	DATE OF PRIORITY	DOCKET/ APP. NUMBER	ANNOA. FT. NT.
<u>VERDIGRE CREEK, EAST BRANCH</u> S: 2 T: 27 R: 7W ANTELOPE GAME AND PARKS COMMISSION	REARING PONDS	ST	1.20AF	11/22/1971	A 12438	
<u>VERDIGRE CREEK, EAST BRANCH, TRIB. TO</u> S: 34 T: 28 R: 7W ANTELOPE GAME AND PARKS COMMISSION	GROVE LAKE RESERVOIR	ST	3.55AF	07/10/1962	A 10087	
S: 27 T: 28 R: 7W ANTELOPE GAME AND PARKS COMMISSION	GROVE REARING POND NO. 1	ST	.90AF	06/28/1965	A 10646	
S: 27 T: 28 R: 7W ANTELOPE GAME AND PARKS COMMISSION	GROVE REARING POND NO. 2	ST	2.50AF	06/28/1965	A 10647	
<u>VERDIGRE CREEK, EAST BRANCH</u> S: 22 T: 28 R: 7W ANTELOPE GAME AND PARKS COMMISSION	GROVE LAKE RESERVOIR	ST	592.00AF	01/02/1952	A 4928	
<u>HAY CREEK</u> S: 29 T: 28 R: 7W ANTELOPE GREG FLETCHER	GREG FLETCHER RESERVOIR	ST	13.73AF	09/16/1985	A 16446	
<u>VERDIGRE CREEK, EAST BRANCH</u> S: 9 T: 28 R: 7W ANTELOPE EVERETT C MEYER	PUMP	IR	.23	02/17/1977	A 14735	K
<u>VERDIGRE CREEK</u> S: 33 T: 29 R: 7W KNOX EVERETT C MEYER	PUMP	IR	1.48	01/14/1969	A 11613	
<u>MERRIMAN CREEK, TRIB. TO</u> S: 5 T: 28 R: 6W ANTELOPE CREIGHTON ROD & GUN CLUB	ROD & GUN CLUB RESERVOIR	ST	62.00AF	07/12/1946	A 3926	
<u>VERDIGRE CREEK</u> S: 11 T: 29 R: 7W KNOX EUGENE, JEAN, WILLIAM, DOROTHY HENES	PUMP	IR	.39	05/02/1967	A 11121	K
S: 11 T: 29 R: 7W KNOX DONALD W DOERR	PUMP	IR	.97	01/25/1984	A 16263	
<u>VERDIGRE CREEK, TRIB. TO</u> S: 10 T: 29 R: 7W KNOX DONALD W DOERR	DON DOERR RESERVOIR	ST	64.90AF	05/21/1987	A 16555	
<u>DOERR IRRIGATION RESERVOIR, DON</u> S: 10 T: 29 R: 7W KNOX DONALD W DOERR	PUMP	SI		05/23/1988	A 16648	A-16555
<u>VERDIGRE CREEK</u> S: 2 T: 29 R: 7W KNOX HARLAN LATIMER	PUMP	IR	.57	06/11/1984	A 16306	K
<u>VERDIGRE CREEK, MIDDLE BRANCH</u> S: 28 T: 29 R: 9W HOLT TRIPLE T CORPORATION	CLARA WATERMAN RESERVOIR	ST	57.50AF	08/11/1967	A 11221	
<u>VERDIGRE CREEK, MIDDLE BRANCH, TRIB. TO</u> S: 22 T: 29 R: 9W HOLT DOUGLAS D ROKAHR	DELBERT BOELTER RESERVOIR	ST	57.50AF	06/15/1989	A 16826	

SURFACE WATER RIGHTS DATA
CLAIMS, APPLICATIONS, AND APPROPRIATIONS IN DOWNSTREAM ORDER
DIVISION NO. 2C

SOURCE LOCATION APPROPRIATOR	CARRIER GAGE	USE	GRANT IN CFS/AF	DATE OF PRIORITY	DOCKET/APP NUMBER	ANNOA.	FT. NT.
<u>DELBERT BOELTER RESERVOIR</u> S: 22 T: 29 R: 9W HOLT DOUGLAS D ROKAHR	PUMP	SO	36.55AF	06/15/1989	A 16827	A-16826	
<u>WATERMAN CLARA RESERVOIR</u> S: 28 T: 29 R: 9W HOLT TRIPLE T CORPORATION	PUMP	SI		08/11/1967	A 11222	A-11220	
<u>VERDIGRE CREEK, MIDDLE BRANCH, TRIB. TO</u> S: 23 T: 29 R: 9W HOLT DELBERT BOELTER	BOELTER RESERVOIR	ST	.10AF	08/01/1966	A 10911		
S: 12 T: 29 R: 9W HOLT JAMES CLIFTON JR	CLIFTON RESERVOIR	ST	18.47AF	10/24/1972	A 12755		
<u>VERDIGRE CREEK, MIDDLE BRANCH</u> S: 33 T: 30 R: 8W KNOX VIVIENNE LEMASTERS	PUMP	IR	1.21	12/12/1968	A 11597		
VIVIENNE LEMASTERS	PUMP	IR	.36	04/26/1982	A 16097		K
<u>VERDIGRE CREEK, MIDDLE BRANCH, TRIB. TO</u> S: 34 T: 30 R: 8W KNOX ELVEN A BUTTERFIELD	BUTTERFIELD RESERVOIR	ST	21.20AF	03/16/1983	A 16184		
S: 27 T: 30 R: 8W KNOX EDWARD HEGGEMEYER	PUMP	IR	1.07	12/20/1988	A 16727		
<u>VERDIGRE CREEK, MIDDLE BRANCH</u> S: 26 T: 30 R: 8W KNOX RONALD COOK	PUMP	IR	.48	10/17/1968	A 11573		K
CHARLES A COOK	PUMP	IR	.51	03/28/1990	A 16966		
S: 25 T: 30 R: 8W KNOX DEAN N PIERCE	PUMP	IR	2.02	05/12/1981	A 15868		
S: 30 T: 30 R: 7W KNOX DEAN N PIERCE	PUMP	IR	.22	05/12/1981	A 15868	R P-486	
PIERCE PIERCE & BOELTER	PUMP	IR	3.28	03/13/1990	A 16943		K
DALE A & MARY L JELINEK	PUMP	IR	.62	01/03/1977	A 14624		K
S: 29 T: 30 R: 7W KNOX PAUL M & MARCELLA SUKUP	PUMP	IR	.34	09/02/1955	A 8056		K
PAUL SUKUP	PUMP	IR	.71	03/12/1982	A 16877		K
S: 20 T: 30 R: 7W KNOX ERNEST J JELINEK	JELINEK RESERVOIR	SS	20.58AF	10/19/1981	A 16009	A-13459	C
<u>VERDIGRE CREEK, MIDDLE BRANCH, TRIB. TO</u> S: 33 T: 30 R: 7W KNOX ERNEST J JELINEK	JELINEK RESERVOIR	ST	20.58AF	03/06/1975	A 13459		
<u>JELINEK RESERVOIR</u> S: 33 T: 30 R: 7W KNOX ERNEST J JELINEK	PUMP	SO		03/06/1975	A 13460		
<u>VERDIGRE CREEK, MIDDLE BRANCH, TRIB. TO</u> S: 22 T: 30 R: 7W KNOX ALBERT SUKUP	SUKUP RESERVOIR	ST	16.00AF	07/07/1954	A 6413		

See "Use" definitions and footnotes on pages 141 and 142

SURFACE WATER RIGHTS DATA
CLAIMS, APPLICATIONS, AND APPROPRIATIONS IN DOWNSTREAM ORDER
DIVISION NO. 2C

SOURCE LOCATION APPROPRIATOR	CARRIER GAGE	USE	GRANT IN CFS/AF	DATE OF PRIORITY	DOCKET/ APP. NUMBER	ANNOA. NT.	FT. NT.
<u>SUKUP RESERVOIR</u>							
S: 22 T: 38 R: 7W KNOX ALBERT SUKUP	PUMP	SO		07/07/1954	A 6945		
<u>VERDIGRE CREEK, TRIB. TO</u>							
S: 17 T: 29 R: 6W KNOX ARLIE R SORENSEN	SORENSEN RESERVOIR	ST	8.00AF	12/15/1952	A 5110		
<u>SORENSEN RESERVOIR</u>							
S: 11 T: 29 R: 6W KNOX ARLIE R SORENSEN	PUMP	SO		12/15/1952	A 8403		
<u>VERDIGRE CREEK, NORTH BRANCH</u>							
S: 14 T: 38 R: 9W HOLT HERZOG & JESSEN CATTLE COMPANY	PUMP	IR	1.62	10/21/1974	A 13241		K
S: 11 T: 38 R: 9W HOLT ALFRED M KOPLIN	PUMP	IR	1.11	09/10/1991	A 17109		
S: 1 T: 38 R: 9W HOLT JAMES A PAVELKA	PUMP	IR	.87	04/22/1955	A 7324		
DAVID PAVELKA	PUMP	IR	2.41	05/04/1976	A 14210		
S: 32 T: 31 R: 8W KNOX CLAYTON C, LOIS M & ROGER M JOHNSON	PUMP	IR	4.24	11/09/1970	A 12109		
S: 34 T: 31 R: 8W KNOX MARVIN R & RAYMOND F SOUCEK, ET AL	PUMP	IR	3.98	01/06/1969	A 11611		K
ERNEST S RUZICKA	PUMP	IR	2.66	07/26/1972	A 12693		
S: 35 T: 31 R: 8W KNOX ARNOLD D & ARDITH A MILLER	PUMP	IR	2.03	04/26/1976	A 14194		K
S: 25 T: 31 R: 8W KNOX FRANK G BARTOS	FRANK BARTOS RESERVOIR	ST	5.60AF	03/18/1977	A 14822		
<u>BARTOS, FRANK, RESERVOIR</u>							
S: 25 T: 31 R: 8W KNOX FRANK G BARTOS	PUMP	SI		03/18/1977	A 14823	A-17090	
<u>VERDIGRE CREEK, NORTH BRANCH</u>							
S: 35 T: 31 R: 8W KNOX FRANK G BARTOS	BARTOS RESERVOIR NO. 2	ST	43.60AF	02/18/1981	A 15766		
<u>BARTOS RESERVOIR NO. 2</u>							
S: 25 T: 31 R: 8W KNOX FRANK G BARTOS	PUMP	SI		02/18/1981	A 15767	A-17090	K
<u>VERDIGRE CREEK, NORTH BRANCH</u>							
S: 35 T: 31 R: 8W KNOX FRANK G BARTOS	BARTOS RESERVOIR NO. 3	ST	23.20AF	02/18/1981	A 15768		
<u>BARTOS RESERVOIR NO. 3</u>							
S: 23 T: 31 R: 8W KNOX FRANK G BARTOS	PUMP	SO		02/18/1981	A 15769		
<u>VERDIGRE CREEK, NORTH BRANCH</u>							
S: 35 T: 31 R: 8W KNOX FRANK G BARTOS	PUMP	IR	1.84	07/11/1991	A 17090		K

SURFACE WATER RIGHTS DATA
CLAIMS, APPLICATIONS, AND APPROPRIATIONS IN DOWNSTREAM ORDER
DIVISION NO. 2C

SOURCE LOCATION APPROPRIATOR	CARRIER GAGE	USE	GRANT IN CFS/AF	DATE OF PRIORITY	DOCKET/APP NUMBER	ANNOA.	FT. MT.
<u>VERDIGRE CREEK, NORTH BRANCH</u>							
S: 1 T: 30 R: 8W KNOX LARRY L & MARILYN K FRANK	PUMP	IR	1.53	03/26/1970	A 11895		
S: 6 T: 30 R: 7W KNOX JERRY L. KONOPASEK	PUMP	IR	.97	02/16/1977	A 14731		
GLENN W & DOROTHY J POLLARD	PUMP	IR	.81	02/03/1969	A 11632		K
S: 5 T: 30 R: 7W KNOX HARRY J PAVLIK	PUMP	IR	2.80	09/16/1975	A 13811		
S: 4 T: 30 R: 7W KNOX JAMES, KENT, JOHN & MRS JOHN PAVLIK	PUMP	IR	1.87	02/13/1990	A 16926		K
HARRY A PAVLIK	PUMP	IR	1.33	09/16/1975	A 13812		
S: 9 T: 30 R: 7W KNOX BERNARD SUKUP	PUMP	IR	.83	07/07/1989	A 16839		
S: 10 T: 30 R: 7W KNOX BERNARD C & MILDRED R SUKUP	PUMP	IR	1.74	09/22/1975	A 13818		K
ROBERT D FRANK	PUMP	IR	1.31	04/13/1976	A 14175		
S: 11 T: 30 R: 7W KNOX DANIEL A VAKOC	PUMP	IR	.31	09/28/1976	A 14484		
VAKOC CONSTRUCTION COMPANY	PUMP	MF	3.34	02/07/1989	A 16745		
JAMES E SUKUP	PUMP	IR	2.61	08/19/1976	A 14407		
S: 12 T: 30 R: 7W KNOX RICHARD & BONNIE JENNINGS	PUMP	IR	3.04	09/16/1976	A 14466		
<u>VERDIGRE CREEK</u>							
S: 18 T: 30 R: 6W KNOX ALLEN WAVRUNEK	PUMP	IR	1.43	09/15/1956	A 8828		
S: 8 T: 30 R: 6W KNOX JAMES G & BARBARA L CARLSON	PUMP	IR	.71	03/17/1989	A 16760		K
KENNETH W VAKOC	PUMP	IR	3.03	11/07/1988	A 16720		
S: 5 T: 30 R: 6W KNOX KENNETH W VAKOC	PUMP	IR	1.98	05/24/1967	A 11146		
S: 32 T: 31 R: 6W KNOX LEO K MLADY	PUMP	IR	.96	03/01/1978	A 15191		
ROBERT & KATHLEEN JACOBS	PUMP	IR	.97	11/16/1987	A 16604		
<u>VERDIGRE CREEK, TRIB. TO</u>							
S: 35 T: 31 R: 7W KNOX NORBERT DOBIAS	DOBIAS RESERVOIR	ST	47.40AF	07/13/1979	A 15520		
<u>VERDIGRE CREEK</u>							
S: 29 T: 31 R: 6W KNOX EDWARD C & MARGARET E HAVLICEK	PUMP	IR	1.83	03/03/1976	A 14073		K
<u>VERDIGRE CREEK, TRIB. TO</u>							
S: 28 T: 31 R: 6W KNOX MARVIN J & DELORES M PAVELKA	PUMP	IR	.57	04/01/1976	A 14135		

SURFACE WATER RIGHTS DATA
CLAIMS, APPLICATIONS, AND APPROPRIATIONS IN DOWNSTREAM ORDER
DIVISION NO. 2C

SOURCE LOCATION APPROPRIATOR	CARRIER GAGE	USE	GRANT IN CFS/AF	DATE OF PRIORITY	DOCKET/ APP. NUMBER	ANNOA.	FT. NT.
<u>VERDIGRE CREEK</u> S: 28 T: 31 R: 6W KNOX DONALD L & CAROLYN E RANDA ROBERT D LISKA	PUMP PUMP	IR IR	.80 2.40	04/01/1954 08/09/1966	A 6160 A 10921		K
<u>VERDIGRE CREEK, TRIB. TO</u> S: 9 T: 31 R: 6W KNOX TONY C PAESL	PAESL RESERVOIR	ST	31.00AF	11/12/1957	A 9578		
<u>NIOBRARA RIVER, TRIB. TO</u> S: 18 T: 32 R: 6W KNOX NIELSEN, NIELSEN & JANAK	PUMP	IR	2.30	10/30/1975	A 13842		
S: 38 T: 32 R: 6W KNOX BOB CLARK	PUMP	IR	2.23	06/06/1994	A 17373		
<u>NIOBRARA RIVER</u> S: 17 T: 32 R: 6W KNOX ELMER D KRUPICKA	PUMP	IR	.21	04/06/1981	A 15826		

SURFACE WATER RIGHTS DATA
CLAIMS, APPLICATIONS, AND APPROPRIATIONS IN DOWNSTREAM ORDER
DIVISION NO. 20

SOURCE LOCATION APPROPRIATOR	CARRIER GAGE	USE	GRANT IN CFS/AF	DATE OF PRIORITY	DOCKET/APP. NUMBER	ANNOA. FT. NT.
<u>SPRING BRANCH</u> S: 34 T: 31 R: 54W SIOUX IVOL D BUCKLEY	TUCKER CANAL	IR	.17	06/01/1883	D 557	
<u>WHITE RIVER</u> S: 34 T: 31 R: 54W SIOUX IVOL D BUCKLEY	PUMP	IR	.64	09/06/1957	A 9561	
<u>DEEP CREEK</u> S: 4 T: 30 R: 53W SIOUX DOUBLE CROSS RANCH, INC	DOUBLE CROSS RANCH NO 2 PIPELINE	ST FC		09/29/1994 09/29/1994	A 17408 A 17409	* *
S: 32 T: 31 R: 53W SIOUX JACK L & MARIE E KREMAN	PUMP	IR	.58	11/22/1954	A 6814	
<u>CHARCOAL CREEK</u> S: 33 T: 31 R: 53W SIOUX BARNES & HURST	CHARCOAL CANAL PUMP	IR IR	.13 .05	04/02/1940 04/15/1968	A 3130 A 11393	
<u>WHITE RIVER</u> S: 33 T: 31 R: 53W SIOUX BARNES & HURST	PUMP	IR	.10	04/23/1968	A 11403	
<u>DEAD MAN CREEK</u> S: 18 T: 30 R: 52W SIOUX GRANDE DOMAIN RETREATS	PINE RIDGE POND	ST	3.00AF	08/30/1976	A 14435	
S: 1 T: 30 R: 53W SIOUX DOUBLE CROSS RANCH, INC	PIPELINE	FC		07/12/1994	A 17384	*
DOUBLE CROSS RANCH, INC	DOUBLE CROSS RANCH NO 1	ST		07/12/1994	A 17383	*
S: 26 T: 31 R: 53W SIOUX CITY OF CRAWFORD	DEAD MAN CANAL	DO	1.00	12/15/1938	A 2899	
<u>WHITE RIVER</u> S: 26 T: 31 R: 53W SIOUX CITY OF CRAWFORD	CRAWFORD WATER SYSTEM	DO	5.00	10/01/1890	D 1026	K+
<u>WHITE RIVER TRIB. TO</u> S: 23 T: 31 R: 53W SIOUX CHARLES C & EDITH D MACK	PUMP	IR	.39	11/29/1955	A 8266	
<u>SOLDIER CREEK</u> S: 5 T: 31 R: 53W SIOUX GAME AND PARKS COMMISSION	PUMP	IR	1.06	06/02/1982	A 16115	
S: 3 T: 31 R: 53W SIOUX GAME AND PARKS COMMISSION	CARTER P JOHNSON RES.	ST	124.00AF	10/13/1958	A 9654	
<u>JOHNSON, CARTER P. RESERVOIR</u> S: 2 T: 31 R: 53W SIOUX GAME AND PARKS COMMISSION	PUMP	SO		06/02/1982	A 16114	
<u>WHITE RIVER TRIB. TO</u> S: 8 T: 31 R: 52W DAWES DEPARTMENT OF INTERIOR	FISH HATCHERY	FC	2.25	02/26/1968	A 11346	

See "Use" definitions and footnotes on pages 141 and 142

SURFACE WATER RIGHTS DATA
CLAIMS, APPLICATIONS, AND APPROPRIATIONS IN DOWNSTREAM ORDER
DIVISION NO. 2D

SOURCE LOCATION APPROPRIATOR	CARRIER GAGE	USE	GRANT IN CFS/AF	DATE OF PRIORITY	DOCKET/ APP. NUMBER	ANNOA.	FT. NT.
<u>WHITE RIVER</u>							
S: 9 T: 31 R: 52W DAWES GAME AND PARKS COMMISSION	GOLF COURSE POND	ST	210.00AF	04/05/1991	A 17064		
<u>GOLF COURSE POND</u>							
S: 9 T: 31 R: 52W DAWES GAME AND PARKS COMMISSION	PUMP	SO	210.00AF	09/11/1991	A 17110		
<u>WHITE RIVER</u>							
S: 3 T: 31 R: 52W DAWES CITY OF CRAWFORD	PUMP	IR	.57	03/12/1929	A 2075		#
GEORGE MOODY	WHITE RIVER AT CRAWFORD, NE	IR	.05	05/10/1934	A 2381		
S: 34 T: 32 R: 52W DAWES	WHITE RIVER CANAL	IR	4.49	12/31/1894	D 477	T-275	K
WHITE RIVER IRRIGATION COMPANY	WHITE RIVER CANAL	IR	1.43	03/11/1909	A 936		K
MERLE D & MARJORIE A MANSFIELD	WHITE RIVER CANAL	IR	3.45	04/06/1981	A 15828		
MERLE D & MARJORIE A MANSFIELD	SOUTHER RESERVOIR	SS	41.00AF	06/16/1981	A 15895	A-4864	C
S: 35 T: 32 R: 52W DAWES CROW BUTTE RESOURCES INC	PUMP	MF	.02	10/29/1987	A 16599		
S: 19 T: 32 R: 51W DAWES ROLAND & JEAN E DRINKWALTER	RASHER-FORBES CANAL	IR	.50	09/26/1911	A 1128		
S: 35 T: 32 R: 52W DAWES MELVIN E BEAVER	PUMP	IR	.07	05/31/1979	A 15484		
S: 26 T: 32 R: 52W DAWES JERALD C & HELEN WALLACE	HALL PUMP	IR	.73	01/10/1895	D 478CR	P-279	K
BENJAMIN C & BARBARA L FERGUSON	PUMP	IR	.07	07/25/1977	A 15041		
HARRIS & COOPER IRRIGATION ASSOCIATION	HARRIS-COOPER CANAL	IR	10.39	03/09/1894	D 464A		K
HARRIS & COOPER IRRIGATION ASSOCIATION	HARRIS-COOPER CANAL	IR	1.57	06/15/1894	D 464B		
GEORGE J SCHILLING	HARRIS-COOPER CANAL	IR	.16	06/20/1894	D 467 R	P-441	
GEORGE J SCHILLING	HARRIS-COOPER CANAL	IR	.08	05/23/1963	A 10193 R	P-440	
DAN FISHER	HARRIS-COOPER CANAL	IR	2.52	05/28/1975	A 13602		K
SIOUX LIVESTOCK COMPANY	HARRIS-COOPER CANAL	IR	.23	09/27/1976	A 14480		K
OSTERMEYER RANCH, INC	HARRIS-COOPER CANAL	IR	.86	06/21/1977	A 14989		K
GEORGE J SCHILLING	HARRIS-COOPER CANAL	IR	.17	03/26/1979	A 15440 R	P-442	
ANTON P ROOS	PUMP	IR	.30	08/21/1950	A 4740		K
<u>WHITE CLAY CREEK</u>							
S: 36 T: 31 R: 52W DAWES BOARD OF EDUCATIONAL LANDS & FUNDS	DODD RESERVOIR	ST	86.50AF	09/31/1961	A 9979		
S: 13 T: 31 R: 52W DAWES WILLIAM H DODD	HAZELTON CANAL	IR	.87	05/15/1894	D 475		
<u>DODD RESERVOIR</u>							
S: 13 T: 31 R: 52W DAWES WILLIAM H DODD	HAZELTON CANAL	SI		02/21/1964	A 10312	D-475	
WILLIAM H DODD	HAZELTON CANAL	SO		02/21/1964	A 10312		

SURFACE WATER RIGHTS DATA
CLAIMS, APPLICATIONS, AND APPROPRIATIONS IN DOWNSTREAM ORDER
DIVISION NO. 2D

SOURCE LOCATION APPROPRIATOR	CARRIER GAGE	USE	GRANT IN CFS/AF	DATE OF PRIORITY	DOCKET/ APP. NUMBER	ANNOA. FT. NT.
<u>WHITE CLAY CREEK</u>						
S: 11 T: 31 R: 52W DAWES DONALD C REYNOLDSON	PUMP	DO	.03	03/29/1986	A 16478	
S: 2 T: 31 R: 52W DAWES ROBERT H MCDOWELL	COOPER CANAL	IR	.66	06/22/1895	A 42	K
ROBERT H MCDOWELL	PUMP	IR	.05	06/22/1895	A 42 R P-128	
S: 35 T: 32 R: 52W DAWES GORDON K & FRANCES MOORE	PUMP	IR	.83	06/22/1895	A 42 R P-488	K
S: 2 T: 31 R: 52W DAWES ROBERT H MCDOWELL	MCDOWELL RESERVOIR	ST	23.89AF	01/22/1929	A 2063	
S: 35 T: 32 R: 52W DAWES ANTON P ROOS	MCFARLAND CANAL	IR	1.64	05/18/1891	D 960	
WHITE RIVER IRRIGATION COMPANY	WHITE RIVER CANAL	IR	1.00	12/31/1894	D 477	T-275
<u>ENGLISH CREEK</u>						
S: 12 T: 31 R: 52W DAWES ROBERT H MCDOWELL	MCDOWELL SYSTEM	IR	3.00	10/24/1904	A 772	H
ROBERT H MCDOWELL	MCDOWELL LAKE NO. 1	ST	36.22AF	01/22/1929	A 2064	
S: 2 T: 31 R: 52W DAWES ROBERT H MCDOWELL	MCDOWELL LAKE NO. 3	ST	5.05AF	01/22/1929	A 2064 R P-365	A
ROBERT H MCDOWELL	MCDOWELL LAKE NO. 3	SS	17.00AF	10/17/1960	A 9869	A-2064
<u>SQUAW CREEK</u>						
S: 33 T: 31 R: 51W DAWES PINE RIDGE LAND COMPANY	PINE RIDGE PUMP NO. 1	IR	.12	09/18/1972	A 12743	
S: 12 T: 31 R: 52W DAWES ROBERT H MCDOWELL	SQUAW CREEK RESERVOIR	ST	200.00AF	10/03/1911	A 1132	
<u>SQUAW CREEK RESERVOIR</u>						
S: 12 T: 31 R: 52W DAWES ROBERT H MCDOWELL	SQUAW CREEK CANAL	SO		10/03/1911	A 1631	
<u>SQUAW CREEK</u>						
S: 36 T: 32 R: 52W DAWES GORDON K & FRANCES MOORE	COOPER CANAL	IR	2.29	05/08/1896	A 333	H
<u>WHITE CLAY CREEK</u>						
S: 26 T: 32 R: 52W DAWES GARY D & NANCY FISHER	PUMP	IR	.11	03/05/1992	A 17159	
<u>WHITE RIVER</u>						
S: 26 T: 32 R: 52W DAWES WHITNEY IRRIGATION DISTRICT	WHITNEY RESERVOIR	ST	10000.00AF	04/28/1921	A 1603	
DALE T & DONNA BROWN	WHITNEY PIPE LINE	IR	3.21	05/02/1921	A 1604	
WHITNEY IRRIGATION DISTRICT	WHITNEY PIPE LINE	IR	25.00	11/07/1921	A 1625	HK
DALE T & DONNA BROWN	WHITNEY PIPE LINE	IR	2.07	11/18/1921	A 1626	
DALE T & DONNA BROWN	WHITNEY PIPE LINE	IR	.41	04/26/1922	A 1669	
<u>WHITNEY RESERVOIR</u>						
S: 4 T: 32 R: 51W DAWES WHITNEY IRRIGATION DISTRICT	WHITNEY PIPE LINE	SI		04/28/1921	A 1787	A-1625 K

See "Use" definitions and footnotes on pages 141 and 142

SURFACE WATER RIGHTS DATA
CLAIMS, APPLICATIONS, AND APPROPRIATIONS IN DOWNSTREAM ORDER
DIVISION NO. 2D

SOURCE LOCATION APPROPRIATOR	CARRIER GAGE	USE	GRANT IN CFS/AF	DATE OF PRIORITY	DOCKET/ APP. NUMBER	ANNOA.	FT. NT.
<u>WHITE RIVER</u>							
S: 26 T: 32 R: 52W DAWES WHITNEY IRRIGATION DISTRICT	BALDWIN RESERVOIR	SS	332.00AF	08/11/1936	A 2609	A-2608	
S: 19 T: 32 R: 51W DAWES GEORGE J SCHILLING	RASHER CANAL	IR	.98	06/20/1894	D 467		
ROLAND & JEAN E DRINKWALTER	RASHER CANAL	IR	.50	05/23/1898	A 456		
ROLAND & JEAN E DRINKWALTER	RASHER CANAL	IR	1.43	01/16/1900	A 534		
GEORGE J SCHILLING	RASHER CANAL	IR	.03	05/23/1963	A 10193		
<u>HOOVER CREEK</u>							
S: 31 T: 32 R: 51W DAWES HELEN M BRITTON	ALCORN RESERVOIR	IS	1.01	11/17/1905	A 803		K
S: 30 T: 32 R: 51W DAWES MERLE MANSFIELD	SOUTHER RESERVOIR	ST	41.00AF	05/19/1951	A 4864		
<u>SOUTHER RESERVOIR</u>							
S: 30 T: 32 R: 51W DAWES MERLE D & MARJORIE A MANSFIELD	MANSFIELD CANALS 1-3	SI		04/06/1981	A 15829	A-15828	
<u>PINE CREEK</u>							
S: 9 T: 31 R: 51W DAWES ROBERT J HAGEMAN	HAGEMAN RESERVOIR	ST	25.00AF	06/22/1951	A 4876		
<u>WHITE RIVER TRIB. TO</u>							
S: 4 T: 31 R: 51W DAWES HOLLIS BETSON	BETSON CANAL	IR	.27	09/04/1962	A 10099		
<u>DRY CANYON</u>							
S: 33 T: 32 R: 51W DAWES HOLLIS BETSON	BETSON CANAL	IR	1.00	03/22/1917	A 1481		
<u>COTTONWOOD CREEK, LITTLE TRIB. TO</u>							
S: 8 T: 32 R: 53W SIOUX RALPH L SPEAS	SPEAS RESERVOIR	ST	14.00AF	09/08/1951	A 4905		
<u>WILLOW CREEK</u>							
S: 15 T: 32 R: 53W SIOUX WILLIAM H DODD	DUNLAP RESERVOIR	ST	16.00AF	11/05/1951	A 4917		
<u>DUNLAP RESERVOIR NO. 1</u>							
S: 15 T: 32 R: 53W SIOUX WILLIAM H DODD	DUNLAP CANAL	SO		11/05/1951	A 9981		
<u>COTTONWOOD CREEK, LITTLE</u>							
S: 13 T: 32 R: 53W SIOUX JOHN E & JANETT A WOHLERS	DODD-MCDOWELL CANAL	IR	2.65	10/13/1993	A 17323		
JOHN E & JANETT A WOHLERS	DODD-MCDOWELL RESERVOIR	ST	480.00AF	04/15/1913	A 1276		
<u>DODD-MCDOWELL RESERVOIR</u>							
S: 17 T: 32 R: 52W DAWES JOHN E & JANETT A WOHLERS	DODD-MCDOWELL CANAL	SI		04/15/1913	A 1571	A-1276	
<u>COTTONWOOD CREEK, LITTLE</u>							
S: 18 T: 32 R: 52W DAWES NORMAN & KOLLING	STUART BROS. NORTH CANAL	IR	1.43	06/10/1895	A 8 R P-NONE		

SURFACE WATER RIGHTS DATA
CLAIMS, APPLICATIONS, AND APPROPRIATIONS IN DOWNSTREAM ORDER
DIVISION NO. 2D

SOURCE LOCATION APPROPRIATOR	CARRIER GAGE	USE	GRANT IN CFS/AF	DATE OF PRIORITY	DOCKET/ APP. NUMBER	ANNOA.	FT. NT.
<u>COTTONWOOD CREEK, LITTLE</u>							
S: 18 T: 32 R: 52W DAWES KARLENE C GOLDEN	STUART BROS. SOUTH CANAL	IR	1.43	06/10/1895	A	8 R P-228	
KARLENE C GOLDEN	STUART BROS. SOUTH CANAL	IR	.36	12/21/1890	D	425 R P-NONE	
<u>COTTONWOOD CREEK, LITTLE TRIB. TO</u>							
S: 9 T: 32 R: 52W DAWES WILLIS M & DONNA MAE HOFFMAN	PUMP	IR	1.04	02/13/1964	A	10307	
WILLIS M & DONNA MAE HOFFMAN	PUMP	IR	.64	02/13/1964	A	10306	
<u>COTTONWOOD CREEK, LITTLE</u>							
S: 4 T: 32 R: 52W DAWES WILLIS M & DONNA MAE HOFFMAN	DUNN CANAL	IR	1.43	01/14/1902	A	649	
<u>SAND CREEK</u>							
S: 26 T: 33 R: 53W SIOUX WALTER & VIRGINIA WHITCHER	DOBESH & JACKSON RES.	ST	41.60AF	12/22/1966	A	11002	
S: 35 T: 33 R: 53W SIOUX WALTER & VIRGINIA WHITCHER	BENDIX CANAL	IR	.57	11/19/1895	A	189	
WALTER & VIRGINIA WHITCHER	BENDIX CANAL	IR	.71	05/27/1922	A	1669	
<u>SAND CREEK TRIB. TO</u>							
S: 35 T: 33 R: 53W SIOUX EUGENE R STOVERN	NED PAINTER RESERVOIR	ST	49.60AF	11/17/1978	A	15363	
<u>PAINTER, NED, RESERVOIR</u>							
S: 35 T: 33 R: 53W SIOUX EUGENE R STOVERN	PUMP	SO		01/31/1979	A	15410	
<u>DRY DRAW</u>							
S: 12 T: 32 R: 53W SIOUX VERNON E & DELMA D BURTON	HEATH RESERVOIR	ST	200.00AF	02/07/1917	A	1475	
<u>HEATH RESERVOIR</u>							
S: 12 T: 32 R: 53W SIOUX VERNON E & DELMA D BURTON	HEATH CANAL	SO		02/07/1917	A	1612	
<u>SAXSON DRAW</u>							
S: 32 T: 33 R: 52W DAWES TURNBULL ET AL	HARRIS RESERVOIR	ST	7.00AF	09/29/1922	A	1689	
<u>HARRIS RESERVOIR</u>							
S: 32 T: 33 R: 52W DAWES TURNBULL ET AL	HARRIS CANAL	SO		09/29/1922	A	1996	
<u>SPRING CREEK</u>							
S: 20 T: 32 R: 52W DAWES MOODY & MOODY HEIRS	FORBES CANAL NO. 1	IR	.43	04/28/1902	A	663	
S: 13 T: 32 R: 52W DAWES GEORGE D & DONITA M LEELING	MOZETER CANAL	IR	1.14	05/03/1888	D	1014	
CLINTON E & KATHLEEN L STURDEVANT	SPRING CREEK CANAL NO. 1	IR	2.00	12/01/1894	D	473	
S: 7 T: 32 R: 51W DAWES CLINTON E & KATHLEEN L STURDEVANT	SPRING CREEK CANAL	IR	1.30	12/01/1894	A	2078	D-473 1

SURFACE WATER RIGHTS DATA
CLAIMS, APPLICATIONS, AND APPROPRIATIONS IN DOWNSTREAM ORDER
DIVISION NO. 2D

SOURCE LOCATION APPROPRIATOR	CARRIER GAGE	USE	GRANT IN CFS/AF	DATE OF PRIORITY	DOCKET/ APP. NUMBER	ANNOA.	FT. NT.
<u>COTTONWOOD CREEK, LITTLE</u>							
S: 9 T: 32 R: 51W DAWES DALE T & DONNA BROWN	SIMONS CANAL	IR	.77	02/12/1934	A 2363		
<u>WHITE RIVER, TRIB. TO</u>							
S: 10 T: 32 R: 51W DAWES WAYNE WRIGHT	WRIGHT RESERVOIR	ST	18.00AF	04/08/1946	A 3889		
<u>WHITE RIVER</u>							
S: 2 T: 32 R: 51W DAWES RICHARD L & DELORIS CHASEK	PUMP	IR	1.55	10/23/1979	A 15593		
RICHARD L & DELORIS CHASEK	PUMP	IR	.91	01/18/1982	A 16851	A-1625	D
RICHARD L & DELORIS CHASEK	PUMP	IR	1.06	06/08/1981	A 15885		
JOAN KOLLARS	PUMP	IR	1.10	04/20/1956	A 8499		
S: 1 T: 32 R: 51W DAWES VILLAGE OF WHITNEY	WHITNEY WATER SUPPLY	DO	2.00	08/28/1936	A 2627		
HOWARD-MCCAFFERTY COMPANY	PUMP	IR	.44	12/18/1952	A 5115		K
<u>ASH CREEK, WEST</u>							
S: 31 T: 31 R: 50W DAWES H W SNYDER	PUMP	IR	.06	09/22/1972	A 12744		
S: 14 T: 31 R: 51W DAWES ANDERSON & ANDERSON	PUMP	IR	.09	12/24/1981	A 16642		
S: 11 T: 31 R: 51W DAWES PERRY A & MIMI L MOODY	PUMP	IR	.19	07/17/1973	A 12905		
S: 2 T: 31 R: 51W DAWES ALLEN L SOESTER	SOESTER RESERVOIR	ST	67.70AF	11/08/1994	A 17417		
S: 35 T: 32 R: 51W DAWES ASH PROPERTIES, INC	WEST ASH CREEK CANAL	IR	.80	07/04/1893	D 452 R	P-NONE	
LON R & CAROLYN LEMMON	WEST ASH CREEK CANAL	IR	.57	02/03/1898	A 434 R	P-350	
ASH PROPERTIES, INC	WEST ASH CREEK CANAL	IR	1.31	01/06/1941	A 3362 R	P-349	
EARL A SOESTER	WEST ASH CREEK CANAL	IR	3.26	02/18/1954	A 5973 R		
<u>ASH CREEK, EAST, TRIB. TO</u>							
S: 29 T: 31 R: 50W DAWES PATTI A HOLLIBAUGH	HOLLIBAUGHS FISH PONDS	ST	8.28AF	08/17/1990	A 17013		
S: 8 T: 31 R: 50W DAWES GARRETT L & JOSEPHINE S HAMM	HAM FISH POND	ST	2.20AF	09/23/1969	A 11803		
<u>ASH CREEK, EAST</u>							
S: 32 T: 32 R: 50W DAWES CATHERINE H HAMM	BARRON CANAL	IR	1.14	07/01/1888	D 438		
HARRY NORMAN	NORMAN RESERVOIR	ST	776.00AF	08/22/1927	A 1953		
JACQUE H NORMAN	BARRON CANAL	IR	.89	08/15/1928	A 2024		
JACQUE H NORMAN	BARRON CANAL	IR	1.68	05/06/1985	A 16376		
CRAIG WALKER	STUMPH CANAL	IR	.16	05/31/1880	D 447 R	P-160	K
CATHERINE H HAMM ET AL	STUMPH CANAL	IR	.22	09/05/1892	D 1023 5		
CATHERINE H HAMM ET AL	STUMPH-OX YOKE CANAL	IR	.26	06/06/1931	A 2205		

SURFACE WATER RIGHTS DATA
CLAIMS, APPLICATIONS, AND APPROPRIATIONS IN DOWNSTREAM ORDER
DIVISION NO. 2D

SOURCE LOCATION APPROPRIATOR	CARRIER GAGE	USE	GRANT IN CFS/AF	DATE OF PRIORITY	DOCKET/ APP NUMBER	ANNOA.	FT. NT.
<u>ASH CREEK, EAST TRIB. TO</u> S: 30 T: 32 R: 50W DAVES CRAIG WALKER	IVINS RESERVOIR	ST	25.00AF	10/30/1950	A 4760		
<u>IVINS RESERVOIR</u> S: 30 T: 32 R: 50W DAVES CRAIG WALKER	IVINS CANAL	SO		10/30/1950	A 4948		K
<u>ASH CREEK, EAST</u> S: 19 T: 32 R: 50W DAVES H LARUE NORMAN	THOMAS CANAL	IR	1.00	12/17/1928	A 2057		
<u>ASH CREEK</u> S: 1 T: 32 R: 51W DAVES HOWARD-MCCAFFERTY COMPANY	PUMP	IR	.29	04/24/1953	A 5281		
<u>NORMAN RESERVOIR</u> S: 8 T: 32 R: 50W DAVES THOMAS L NORMAN	HARRY CANAL	SO		08/22/1927	A 2179		K
<u>INDIAN CREEK</u> S: 26 T: 32 R: 50W DAVES MARY E HARTMAN	PUMP	IR	.26	07/20/1981	A 15944		
S: 16 T: 32 R: 50W DAVES CLIFFORD & LOIS BERGFELD	NORMAN CANAL	IR	.69	08/03/1921	A 1614		K
CLIFFORD & LOIS BERGFELD	NORMAN CANAL	IR	.67	01/17/1923	A 1704		K
CLIFFORD & LOIS BERGFELD	NORMAN CANAL	IR	1.28	08/18/1927	A 1952		
<u>COTTONWOOD CREEK, BIG. TRIB. TO</u> S: 35 T: 34 R: 53W SIOUX EARL L NORMAN	NORMAN RESERVOIR NO. 1	ST	150.00AF	07/06/1942	A 3580		
<u>NORMAN RESERVOIR NO. 1</u> S: 35 T: 34 R: 53W SIOUX EARL L NORMAN	NORMAN CANAL NO. 1	SO		04/27/1953	A 5290	RES NO. 2	
<u>COTTONWOOD CREEK, BIG. TRIB. TO</u> S: 10 T: 33 R: 53W SIOUX BERNARD L NORMAN	NORMAN RESERVOIR NO. 3	ST	170.00AF	02/16/1959	A 9689		
S: 2 T: 33 R: 53W SIOUX EARL L NORMAN	NORMAN RESERVOIR NO. 2	ST	935.00AF	01/08/1952	A 4930		
<u>NORMAN RESERVOIR NO. 2</u> S: 2 T: 33 R: 53W SIOUX EARL L NORMAN	NORMAN CANAL NO. 2	SO		04/27/1953	A 5290	RES NO. 1	
<u>COTTONWOOD CREEK, BIG.</u> S: 31 T: 34 R: 52W DAVES LLOYD MOODY	MOODY RESERVOIR NO. 1	ST	265.40AF	01/29/1981	A 15759		
<u>MOODY RESERVOIR NO. 1</u> S: 29 T: 34 R: 52W DAVES LLOYD MOODY	PUMP	SO		09/28/1981	A 16000		

See "Use" definitions and footnotes on pages 141 and 142

SURFACE WATER RIGHTS DATA
CLAIMS, APPLICATIONS, AND APPROPRIATIONS IN DOWNSTREAM ORDER
DIVISION NO. 2D

SOURCE LOCATION APPROPRIATOR	CARRIER GAGE	USE	GRANT IN CFS/AF	DATE OF PRIORITY	DOCKET/ APP NUMBER	ANNOA.	FT. NT.
<u>INDIAN TREE CREEK</u>							
S: 31 T: 34 R: 52W DAWES LLOYD MOODY							
<u>MOODY RESERVOIR NO. 2</u>							
S: 31 T: 34 R: 52W DAWES							
LLOYD MOODY	MOODY RESERVOIR NO. 2	ST	88.50AF	09/28/1981	A 16001		
LLOYD MOODY	MOODY CANALS 3,4,5	SI		05/28/1982	A 16111	A-3536	
LLOYD MOODY	MOODY CANALS 3,4,5	SI		05/28/1982	A 16111	A-16000	
LLOYD MOODY	MOODY CANALS 3,4,5	SO		05/28/1982	A 16111		
<u>INDIAN TREE CREEK</u>							
S: 31 T: 34 R: 52W DAWES LLOYD MOODY							
S: 32 T: 34 R: 52W DAWES LLOYD MOODY	HANK NEST RESERVOIR	ST	17.00AF	12/08/1941	A 3537		
LLOYD MOODY	MOODY CANAL	IR	.74	12/08/1941	A 3536		
<u>HANK NEST RESERVOIR</u>							
S: 32 T: 34 R: 52W DAWES LLOYD MOODY							
LLOYD MOODY	MOODY CANAL NO. 1	SI		12/08/1941	A 3818	A-3536	
<u>COTTONWOOD CREEK BIG TRIB. TO</u>							
S: 29 T: 34 R: 52W DAWES LLOYD MOODY							
LLOYD MOODY	MOODY RESERVOIR	ST	143.00AF	09/26/1952	A 5037		
<u>NORTH DRAW RESERVOIR</u>							
S: 33 T: 34 R: 52W DAWES LLOYD MOODY							
LLOYD MOODY	MOODY CANAL NO. 2	SO		12/08/1941	A 3819		
<u>COTTONWOOD CREEK BIG</u>							
S: 28 T: 33 R: 51W DAWES BENJAMIN C & CHARLES FERGUSON							
DRY CREEK	PUMP	IR	3.53	08/13/1976	A 14395		
S: 15 T: 33 R: 51W DAWES LOUIS BAUER							
S: 18 T: 33 R: 50W DAWES WHITNEY IRRIGATION DISTRICT	PILSTER RESERVOIR	ST	362.50AF	08/11/1936	A 2608		
WHITNEY IRRIGATION DISTRICT	BALDWIN RESERVOIR	ST	332.00AF	08/11/1936	A 2608		
<u>WHITE RIVER</u>							
S: 26 T: 33 R: 50W DAWES REITA M JONES							
S: 24 T: 33 R: 50W DAWES BOYD A & WILLIAM J CUCKLER	HAGEMAN CANAL	IR	1.14	10/18/1928	A 2046		
BOYD A & WILLIAM J CUCKLER	PUMP	IR	3.61	08/28/1953	A 5517		
<u>TRUNK BUTTE CREEK</u>							
S: 35 T: 32 R: 50W DAWES WILLIAM BOLLN							
WILLIAM BOLLN	PUMP	IR	2.58	07/19/1956	A 8678		
<u>TRUNK BUTTE CREEK TRIB. TO</u>							
S: 36 T: 33 R: 50W DAWES BOARD OF EDUCATIONAL LANDS & FUNDS							
BOARD OF EDUCATIONAL LANDS & FUNDS	WHITE RESERVOIR NO. 1	ST	8.00AF	12/03/1956	A 9013		
<u>TRUNK BUTTE CREEK</u>							
S: 25 T: 33 R: 50W DAWES BOYD A & WILLIAM J CUCKLER							
BOYD A & WILLIAM J CUCKLER	PUMP	IR	.40	05/29/1962	A 10068		

SURFACE WATER RIGHTS DATA
CLAIMS, APPLICATIONS, AND APPROPRIATIONS IN DOWNSTREAM ORDER
DIVISION NO. 2D

SOURCE LOCATION APPROPRIATOR	CARRIER GAGE	USE	GRANT IN CFS/AF	DATE OF PRIORITY	DOCKET/ APP NUMBER	ANNOA. FT. NT.
WHITE RIVER						
S: 30 T: 33 R: 49W DAWES CLIFFORD A LOGAN	PUMP	IR	.64	12/07/1939	A 3638	
DEAD HORSE CREEK						
S: 4 T: 31 R: 49W DAWES						
LANCE E SCHERBARTH	DEADHORSE CREEK POND	FC	1.00	08/19/1992	A 17218	
LANCE E SCHERBARTH	SCHERBARTH POND NO. 3AB&C	ST	1.50AF	08/19/1992	A 17217	
S: 32 T: 32 R: 49W DAWES						
LANCE E SCHERBARTH	SCHERBARTH POND NO. 2	ST	2.65AF	10/23/1989	A 16890	
S: 20 T: 32 R: 49W DAWES						
FREDERICK R GRANTHAM	PUMP	IR	.60	11/05/1952	A 5065	K
S: 32 T: 33 R: 49W DAWES						
RICHARD SCHMECHEL	PUMP	IR	.03	09/24/1951	A 4911	K
ROBERT D HANTHORNE	PUMP	IR	.76	01/19/1960	A 9798	
ROBERT, NELLIE & WILLIAM HANTHORNE	PUMP NO. 1	IR	.56	04/06/1904	A 749 R	P-306
S: 31 T: 33 R: 49W DAWES						
ROBERT, NELLIE & WILLIAM HANTHORNE	PUMP NO. 2	IR	.44	04/06/1904	A 749 R	P-306
S: 30 T: 33 R: 49W DAWES						
ROBERT, NELLIE & WILLIAM HANTHORNE	PUMP	IR	.95	04/06/1904	A 749 R	P-246
ROBERT, NELLIE & WILLIAM HANTHORNE	PUMP	IR	.55	06/15/1928	A 2021 R	P-281
ROBERT, NELLIE & WILLIAM HANTHORNE	PUMP	IR	1.48	01/10/1951	A 4786	
WHITE RIVER						
S: 19 T: 33 R: 49W DAWES						
JOHN & JEAN SCHUHMACHER	PUMP	IR	.76	03/20/1962	A 10633	
JOHN & JEAN SCHUHMACHER	PUMP	IR	2.14	07/07/1950	A 4720	
JOHN & JEAN SCHUHMACHER	PUMP	IR	.62	04/02/1951	A 4835	
JOHN & JEAN SCHUHMACHER	C1STERN	ST	.16AF	04/02/1940	A 3129	
WHITE RIVER, TRIB. TO						
S: 18 T: 33 R: 49W DAWES						
JIMMIE D FOX	FOX RESERVOIR	ST	21.00AF	02/11/1960	A 9793	
WHITE RIVER						
S: 17 T: 33 R: 49W DAWES						
MIKE & JOHN SCHUMACHER	PUMP	IR	1.85	06/10/1981	A 15887	
CHADRON CREEK						
S: 31 T: 32 R: 48W DAWES						
GAME AND PARKS COMMISSION	CHADRON STATE PARK LAKE	ST	10.00AF	04/17/1928	A 2097	
S: 18 T: 32 R: 48W DAWES						
CITY OF CHADRON	CHADRON RESERVOIR NO. 2	ST	143.00AF	07/19/1960	A 9842	
CITY OF CHADRON	CHADRON WATER WORKS	DO	1.00	12/31/1888	D 1022	
CITY OF CHADRON	CHADRON WATER WORKS	DO	4.50	04/08/1920	A 1583	
S: 13 T: 32 R: 49W DAWES						
JAMES T O'ROURKE	PUMP	IR	.77	03/03/1976	A 14676	
JAMES T O'ROURKE	PIPELINE	FC	1.00	12/22/1993	A 17342	
JAMES T O'ROURKE	O ROURKE NO 1	ST	1.00AF	12/22/1993	A 17343	

SURFACE WATER RIGHTS DATA
CLAIMS, APPLICATIONS, AND APPROPRIATIONS IN DOWNSTREAM ORDER
DIVISION NO. 2D

SOURCE LOCATION APPROPRIATOR	CARRIER GAGE	USE	GRANT IN CFS/AF	DATE OF PRIORITY	DOCKET/ APP. NUMBER	ANNOA. FT.	FT. NT.
<u>CHADRON CREEK</u>							
S: 1 T: 32 R: 49W DAWES							
GEORGE T PFISTER	PUMP	IR	1.11	09/07/1961	A 9975		
GEORGE T PFISTER	PIPELINE	FC	1.00	02/02/1994	A 17350		
GEORGE T PFISTER	PFISTER NO 1	ST	1.53AF	02/02/1994	A 17349		
S: 2 T: 32 R: 49W DAWES							
GEORGE T PFISTER	PUMP	IR	.30	01/28/1969	A 11626		
S: 31 T: 33 R: 48W DAWES							
DAWES COUNTY HISTORICAL SOCIETY, INC	PUMP	IR	.02	10/14/1966	A 10970		
S: 15 T: 33 R: 49W DAWES							
TERRY E OWEN	PUMP	DO	.09	02/26/1990	A 16932		
S: 22 T: 33 R: 49W DAWES							
LEONARD D ELWESS	PUMP	IR	4.26	07/23/1974	A 13094		
<u>CHADRON CREEK, TRIB. TO</u>							
S: 23 T: 33 R: 49W DAWES							
ROY H WOMACK	MAYFIELD RESERVOIR	ST	73.00AF	10/19/1949	A 4526		
<u>MAYFIELD RESERVOIR</u>							
S: 23 T: 33 R: 49W DAWES							
ROY H WOMACK	MAYFIELD CANAL	SO		10/19/1949	A 4629		
<u>CHADRON CREEK</u>							
S: 15 T: 33 R: 49W DAWES							
MIKE SCHUHMACHER	PUMP	IR	1.56	09/18/1975	A 13815		
S: 10 T: 22 R: 49W DAWES							
ALLEN D RASMUSSEN	PUMP	IR	.47	02/22/1983	A 16173		
<u>LONE TREE CREEK</u>							
S: 14 T: 34 R: 52W DAWES							
CORMAN RANCHES & FARMS, INC	MCMEEKIN RESERVOIR	ST	109.00	07/05/1952	A 4985		
<u>MCMEEKIN RESERVOIR</u>							
S: 14 T: 34 R: 52W DAWES							
CORMAN RANCHES & FARMS, INC	MCMEEKIN CANAL	SO		07/05/1952	A 5315		
<u>LONE TREE CREEK</u>							
S: 22 T: 34 R: 51W DAWES							
VINCENT J KIRBY	BAUER'S LONE TREE RES.	ST	208.00AF	09/23/1953	A 5597		
<u>BAUER'S LONE TREE RESERVOIR</u>							
S: 22 T: 34 R: 51W DAWES							
VINCENT J KIRBY	BAUER'S LONE TREE CANAL	SO		09/23/1953	A 6916		
<u>LONE TREE CREEK, TRIB. TO</u>							
S: 10 T: 34 R: 51W DAWES							
LOUIS BAUER	BAUER RESERVOIR	ST	96.00AF	12/21/1949	A 4553		
<u>MESSINGER CREEK, TRIB. TO</u>							
S: 31 T: 35 R: 50W DAWES							
GLEN SNOOK	SNOOK RESERVOIR	ST	30.00AF	04/17/1950	A 4643		

SURFACE WATER RIGHTS DATA
CLAIMS, APPLICATIONS, AND APPROPRIATIONS IN DOWNSTREAM ORDER
DIVISION NO. 20

SOURCE LOCATION APPROPRIATOR	CARRIER GAGE	USE	GRANT IN CFS/AF	DATE OF PRIORITY	DOCKET/ APP. NUMBER	ANNOA.	FT. NT.
<u>LONG TREE CREEK TRIL. TO</u>							
S: 5 T: 33 R: 49W DAWES GUS BENTHACK	BENTHACK RESERVOIR	ST	13.00AF	05/12/1950	A 4676		
<u>SPRING CREEK</u>							
S: 24 T: 33 R: 49W DAWES JOHN F HAWLEY	HAWLEY PIPELINE	IR	.37	06/09/1976	A 14262		
S: 11 T: 33 R: 49W DAWES CHARLES W MCCANCE	PUMP	IR	2.57	08/14/1975	A 13736		
CHARLES W MCCANCE	PUMP	IR	1.69	10/11/1978	A 15348		
S: 3 T: 33 R: 49W DAWES CHARLES W MCCANCE	SPRING CREEK RESERVOIR	ST	201.69AF	08/04/1975	A 13706		
<u>SPRING CREEK RESERVOIR</u>							
S: 3 T: 33 R: 49W DAWES CHARLES W MCCANCE	PUMP	SI		08/29/1978	A 15334	A-13736	
CHARLES W MCCANCE	PUMP	SI		08/29/1978	A 15334	A-15348	
<u>WHITE RIVER</u>							
S: 34 T: 34 R: 49W DAWES CHARLES W MCCANCE	PUMP	IR	2.42	08/29/1978	A 15333		
S: 27 T: 34 R: 49W DAWES DONALD GORR	PUMP	IR	.54	01/11/1949	A 4420AR	P-462	
DONALD GORR	PUMP	IR	1.31	01/11/1949	A 4420BR	P-462	
S: 26 T: 34 R: 49W DAWES DONALD GORR	PUMP	IR	.81	01/11/1949	A 4420CR	0-462	
DONALD GORR	PUMP	IR	.73	01/11/1949	A 4420DR	P-462	
JOE SCHOMMER	PUMP	IR	2.09	06/30/1952	A 4983		
JOE J & MARY L SCHOMMER	PUMP	IR	1.31	11/24/1939	A 3030		
S: 24 T: 34 R: 49W DAWES JOE J & MARY L SCHOMMER	SCHWABE CANAL	IR	.26	03/19/1906	A 815		
S: 25 T: 34 R: 49W DAWES JOE J & MARY L SCHOMMER	PUMP	IR	4.93	04/28/1954	A 6247		
<u>WHITE RIVER TRIL. TO</u>							
S: 24 T: 34 R: 49W DAWES JOE J & MARY L SCHOMMER	MORRIS RESERVOIR	ST	65.00AF	01/17/1961	A 9880		
<u>MORRIS RESERVOIR</u>							
S: 24 T: 34 R: 49W DAWES JOE J & MARY L SCHOMMER	MORRIS CANAL	SI		01/17/1961	A 9998	A-815	
JOE J & MARY L SCHOMMER	MORRIS CANAL	SI		01/17/1961	A 9998	A-3030	
JOE J & MARY L SCHOMMER	MORRIS CANAL	SI		01/17/1961	A 9998	A-6247	
JOE J & MARY L SCHOMMER	MORRIS CANAL	SO		01/17/1961	A 9998		
<u>WHITE RIVER</u>							
S: 19 T: 34 R: 48W DAWES BARTLETT & SONS	BARTLETT CANAL	IR	.30	09/08/1932	A 2285		

SURFACE WATER RIGHTS DATA
CLAIMS, APPLICATIONS, AND APPROPRIATIONS IN DOWNSTREAM ORDER
DIVISION NO. 2D

SOURCE LOCATION APPROPRIATOR	CARRIER GAGE	USE	GRANT IN CFS/AF	DATE OF PRIORITY	DOCKET/ APP. NUMBER	ANNOA. FT. NT.
<u>RUSH CREEK</u>						
S: 19 T: 34 R: 49W DAWES FARMERS HOME ADMINISTRATION	BRADDOCK CANAL	IR	3.80	05/04/1983	A 706	
<u>MADDEN CREEK</u>						
S: 22 T: 35 R: 49W DAWES CRAIG WALKER	ERNEST CANAL	IR	3.71	02/20/1911	A 1061	
S: 6 T: 34 R: 48W DAWES HAROLD FEATHERNGILL	ORMESHER CANAL	IR	3.74	03/24/1960	A 9804	
<u>BORDEAUX CREEK, BIG TRIB. TO</u>						
S: 23 T: 32 R: 48W DAWES HENRY SPALDING	PINE SPRINGS RESERVOIR	ST	2.00AF	11/03/1950	A 4761	
<u>BORDEAUX CREEK, BIG</u>						
S: 24 T: 33 R: 48W DAWES MUSEUM ASSOCIATION OF THE AMERICAN FRONTIER	PUMP	IR	.02	01/25/1955	A 7043	
S: 23 T: 33 R: 48W DAWES GILBERT D & LINDA K NITSCH	BASS NURSERY CANAL	IR	.99	04/11/1946	A 3891	K
S: 14 T: 33 R: 48W DAWES VERNER BASS ESTATE	PUMP NO. 2	IR	.03	07/07/1933	A 2328	
S: 10 T: 33 R: 48W DAWES EVA GOCHMAUER	PUMP	IR	.23	04/29/1993	A 17281	
S: 14 T: 33 R: 48W DAWES VERNER BASS ESTATE	PUMP	IR	.10	07/24/1930	A 2151	
S: 15 T: 33 R: 48W DAWES DONALD A & BETTY J BOLFANY	PUMP	IR	1.72	08/11/1952	A 5008	
S: 10 T: 33 R: 48W DAWES EDGAR MEISTER	PUMP	IR	1.40	10/07/1953	A 5631	
EDGAR G & SHIRLEY M MEISTER	PUMP	IR	.33	04/08/1981	A 15835	
S: 3 T: 33 R: 48W DAWES EUGENE E & JOAN K KERNER	PUMP	IR	2.70	01/13/1953	A 5129	
<u>BORDEAUX CREEK, LITTLE</u>						
S: 39 T: 33 R: 47W DAWES GORDON REDFERN	PUMP	IR	2.01	11/19/1956	A 8984	K
S: 11 T: 33 R: 48W DAWES GORDON CAPARDOON	PUMP	DO	.33	02/26/1990	A 16931	
EDGAR MEISTER	PUMP	IR	2.27	02/03/1956	A 8345	
EDGAR G & SHIRLEY M MEISTER	PUMP	IR	.85	04/08/1981	A 15836	
<u>BORDEAUX CREEK, BIG</u>						
S: 34 T: 34 R: 48W DAWES DUANE H & ELIZABETH E SCHRACK	PUMP	IR	.16	09/12/1924	A 1748	R P-323
DUANE H & ELIZABETH E SCHRACK	PUMP	IR	.39	06/10/1955	A 7648	
ROBERT I MARSHALL	PUMP	IR	.43	08/04/1953	A 5447	
S: 28 T: 34 R: 48W DAWES WAYMANN WILD	PUMP	IR	1.62	03/23/1981	A 15796	

SURFACE WATER RIGHTS DATA
CLAIMS, APPLICATIONS, AND APPROPRIATIONS IN DOWNSTREAM ORDER
DIVISION NO. 2D

SOURCE LOCATION APPROPRIATOR	CARRIER GAGE	USE	GRANT IN CFS/AF	DATE OF PRIORITY	DOCKET/APP NUMBER	ANNOA.	FT. NT.
<u>BORDEAUX CREEK, BIG</u>							
S: 21 T: 34 R: 48W DAWES DEAN V REDFERN	PUMP	IR	1.71	04/04/1957	A 9428		
S: 16 T: 34 R: 48W DAWES DAVID TREMKLE	PUMP	IR	.21	11/16/1937	A 2801		
S: 9 T: 34 R: 48W DAWES RICHARD O'DONNELL	PUMP	IR	3.55	03/10/1953	A 5202		
RICHARD O'DONNELL	O'DONNELL CANAL	IR	.14	01/17/1898	A 432	R P-285	
RICHARD O'DONNELL	O'DONNELL CANAL	IR	.63	09/22/1928	A 2036	R P-286	
<u>WHITE RIVER</u>							
S: 9 T: 34 R: 48W DAWES PEDDICORD CATTLE CO, INC	PUMPS	IR	1.19	02/23/1951	A 4805		K
S: 10 T: 34 R: 48W DAWES PEDDICORD CATTLE CO, INC	PUMPS	IR	1.22	05/15/1957	A 9498		K
S: 1 T: 34 R: 48W DAWES CURTIS V BACH	PUMP	IR	1.67	06/15/1981	A 15892		
<u>WHITE RIVER, TRIB. TO</u>							
S: 25 T: 34 R: 48W DAWES DON LITTREL	DON LITTREL RESERVOIR	ST	45.30AF	05/14/1986	A 16409		
<u>WHITE RIVER</u>							
S: 5 T: 34 R: 47W DAWES VIRGENA V AND DONALD D JUNDT	PUMP	IR	3.00	06/25/1981	A 15902		
S: 10 T: 34 R: 48W DAWES PEDDICORD CATTLE CO, INC	PUMP	IR	.05	10/01/1973	A 12949		K
S: 5 T: 34 R: 47W DAWES H C JONES	PUMP	IR	.04	01/10/1947	A 4021		K
<u>WHITE RIVER, TRIB. TO</u>							
S: 31 T: 35 R: 47W DAWES H C JONES	JONES RESERVOIR	ST	29.10AF	04/24/1962	A 10047		
H C JONES	JONES CANAL	IR	1.14	04/24/1962	A 10048		
<u>JONES RESERVOIR</u>							
S: 31 T: 35 R: 47W DAWES H C JONES	JONES CANAL	SI		11/26/1962	A 10125	A-10048	
H C JONES	JONES CANAL	SO		11/26/1962	A 10125		
<u>ALKALI CREEK</u>							
S: 22 T: 35 R: 48W DAWES HAROLD C BOWEN	ORMESHER CORNER RESERVOIR	ST	36.00AF	02/17/1961	A 9809		
<u>BEAVER CREEK</u>							
S: 34 T: 33 R: 46W SHERIDAN EDWARD F KADLECEK	KADLECEK RESERVOIR	ST	70.00AF	06/30/1954	A 6400		
S: 32 T: 34 R: 46W SHERIDAN JACK CHASEK	PUMP	DO	.02	06/04/1982	A 16118		

SURFACE WATER RIGHTS DATA
CLAIMS, APPLICATIONS, AND APPROPRIATIONS IN DOWNSTREAM ORDER
DIVISION NO. 2D

SOURCE LOCATION APPROPRIATOR	CARRIER GAGE	USE	GRANT IN CFS/AF	DATE OF PRIORITY	DOCKET/ APP. NUMBER	ANNOT.	FT. NT.
<u>BEAVER CREEK, LITTLE</u>							
S: 33 T: 34 R: 46W SHERIDAN							
MILDRED M LUNDY	LUNDY RESERVOIR	ST	222.00AF	02/27/1950	A 4608		
MILDRED M LUNDY	LUNDY RESERVOIR	SS	47.00AF	09/13/1954	A 6686	A-4608	A
<u>LUNDY RESERVOIR</u>							
S: 33 T: 34 R: 46W SHERIDAN							
MILDRED M LUNDY	LUNDY CANAL	SO		09/13/1954	A 6697		
<u>BEAVER CREEK, LITTLE</u>							
S: 28 T: 34 R: 46W SHERIDAN							
RALPH C REEVES	PUMP	IR	.03	01/15/1952	A 4933		K
RALPH C REEVES	REEVES RESERVOIR	ST	.50AF	02/09/1953	A 5154		
MARVIN L & JEAN M RUCKER	PUMP	DO	.03	06/03/1982	A 16117		
<u>BEAVER CREEK</u>							
S: 28 T: 34 R: 46W SHERIDAN							
RALPH C REEVES	PUMPS	IR	.14	01/15/1952	A 4932		K
S: 20 T: 34 R: 46W SHERIDAN							
TONY & FLORENCE CHASEK	PUMP	IR	3.19	03/20/1981	A 15795		
S: 18 T: 34 R: 46W SHERIDAN							
ROBERT W ISHAM	ISHAM RESERVOIR	ST	435.00AF	11/24/1952	A 5081		
S: 34 T: 35 R: 47W DAWES							
ROBERT W ISHAM	LOCKLER CANAL	IR	1.83	09/15/1892	D 1817		
ROBERT W ISHAM	LOCKLER CANAL	IR	.49	09/19/1928	A 2034		
<u>WHITE CLAY CREEK</u>							
S: 23 T: 34 R: 45W SHERIDAN							
DICK H LEHMAN	PUMPS	IR	1.47	06/07/1961	A 9943		
S: 1 T: 34 R: 45W SHERIDAN							
GEORGE J & LYDIA M GIBSON	PUMP	IR	2.40	02/21/1957	A 9238		
<u>LABAREE CREEK, TRIP TO</u>							
S: 17 T: 33 R: 43W SHERIDAN							
THOMAS W SCOTT	SCOTT RESERVOIR	ST	3.00AF	04/19/1951	A 4848		
S: 5 T: 33 R: 43W SHERIDAN							
GLEN FORNEY	GLEN FORNEY RESERVOIR	ST	14.40AF	05/15/1991	A 17075		
<u>LABAREE CREEK</u>							
S: 6 T: 33 R: 43W SHERIDAN							
FORNEY & HOLLSTEIN	ROBINS RESERVOIR	ST	3.17AF	10/15/1963	A 10253		
S: 36 T: 34 R: 44W SHERIDAN							
GLEN FORNEY	PUMP	IR	.52	08/06/1956	A 8723		
S: 17 T: 34 R: 44W SHERIDAN							
JOE E & DONNA M DOLEZAL	PUMP	IR	1.97	08/05/1954	A 6564		
S: 8 T: 34 R: 44W SHERIDAN							
JOE E & DONNA M DOLEZAL	PUMP	IR	1.64	02/18/1963	A 10146		
JOE E & DONNA M DOLEZAL	PUMP	IR	.71	05/26/1981	A 15877		

SURFACE WATER RIGHTS DATA
CLAIMS, APPLICATIONS, AND APPROPRIATIONS IN DOWNSTREAM ORDER
DIVISION NO. 2D

SOURCE LOCATION APPROPRIATOR	CARRIER GAGE	USE	GRANT IN CFS/AF	DATE OF PRIORITY	DOCKET/ APP. NUMBER	ANNOA.	FT. NT.
<u>WHITE CLAY CREEK</u>							
S: 1 T: 34 R: 45W SHERIDAN ROBERT W HOTZ	PUMP	IR	1.63	09/24/1951	A 4912		
S: 36 T: 35 R: 45W SHERIDAN CHARLES J & MARGIE L HINN	PUMP	IR	1.50	09/08/1953	A 5551		
KEITH E & CAROL R KROTZ	PUMP	IR		04/04/1985	A 16371		
KEITH E & CAROL R KROTZ	PUMP	IR	1.16	02/28/1951	A 4813		
CHARLES J & MARGIE L HINN	PUMP	IR	.91	07/05/1979	A 15513		
KEITH E & CAROL R KROTZ	PUMP	IR	.19	03/26/1934	A 2369		
S: 25 T: 35 R: 45W SHERIDAN DONALD M & CLIFFORD U BARTH	PUMP	IR	.68	11/26/1956	A 8999		
<u>PATTON CREEK</u>							
S: 32 T: 35 R: 44W SHERIDAN LORRAINE THOMAS	PUMP	IR	.18	03/14/1938	A 2845		K
<u>WHITE CLAY CREEK</u>							
S: 25 T: 35 R: 45W SHERIDAN NORA T & WALTER J STOUT	PUMP	IR	1.19	10/11/1956	A 8896		
NORA T & WALTER J STOUT	PUMP	IR	1.14	06/30/1961	A 9947		
<u>HAY CREEK</u>							
S: 26 T: 35 R: 34W CHERRY JIMMY L. HEATH	PUMP	IR	.57	05/11/1989	A 16798		K
S: 19 T: 35 R: 34W CHERRY PAUL J BASS	JOHNSON CANAL	IR	.50	06/21/1940	A 3187		

SURFACE WATER RIGHTS DATA
CLAIMS, APPLICATIONS, AND APPROPRIATIONS IN DOWNSTREAM ORDER
DIVISION NO. 2E

SOURCE LOCATION APPROPRIATOR	CARRIER GAGE	USE	GRANT IN CFS/AF	DATE OF PRIORITY	DOCKET/ APP. NUMBER	ANNO. FT. NT.
<u>HAT CREEK WEST</u>						
S: 16 T: 32 R: 55W SIOUX GARY E & LONA B THAYER	WEST HAT CREEK CANAL	IR	.43	06/01/1880	D 553A	
GARY E & LONA B THAYER	WEST HAT CREEK CANAL	IR	.57	05/31/1886	D 553B	
<u>HAT CREEK</u>						
S: 3 T: 32 R: 55W SIOUX DAN L STAUDENMAIER	WHISPERING PINES PIPELINE	FC	.28	01/18/1991	A 17044	
DAN L STAUDENMAIER	WHISPERING PINES PONDS	ST	9.10AF	01/18/1991	A 17045	
S: 26 T: 33 R: 55W SIOUX COFFEE & SON, INC	COFFEE CANAL	IR	4.29	09/01/1861	D 512	
<u>BODARC SPRINGS</u>						
S: 27 T: 33 R: 55W SIOUX KEITH & OLITA ZIMMERMAN	ZIMMERMAN RESERVOIR	ST	26.00AF	11/09/1950	A 4765	
<u>ZIMMERMAN RESERVOIR</u>						
S: 27 T: 33 R: 55W SIOUX KEITH & OLITA ZIMMERMAN	ZIMMERMAN CANAL NO. 3	SO		11/09/1950	A 4867	
<u>HAT CREEK</u>						
S: 23 T: 33 R: 55W SIOUX COFFEE & SON, INC	MILLER CANAL	IR	.37	05/19/1896	A 341	
S: 14 T: 33 R: 55W SIOUX COFFEE & SON, INC	COFFEE FLOOD CANAL	IR	5.36	10/22/1912	A 1236	
<u>BOGGY CREEK MIDDLE</u>						
S: 18 T: 32 R: 54W SIOUX MATTHEW R HAAS	MARTEN CANAL	IR	.36	05/19/1896	A 342	
<u>BOGGY CREEK</u>						
S: 31 T: 33 R: 54W SIOUX DOROTHY J WICKERSHAM	WICKERSHAM CANAL	IR	3.00	02/28/1903	A 701	
DOROTHY J WICKERSHAM	WICKERSHAM CANAL	IR	.96	05/15/1931	A 2204	
GEORGE W & PHYLLIS WICKERSHAM	WICKERSHAM RES. NO. 2	ST	42.00AF	11/07/1951	A 4918	
DOROTHY J WICKERSHAM	WICKERSHAM RESERVOIR	ST	250.00AF	12/24/1930	A 2182	
<u>WICKERSHAM RESERVOIR</u>						
S: 30 T: 33 R: 54W SIOUX DOROTHY J WICKERSHAM	WICKERSHAM CANAL	SO		12/24/1930	A 2203	
<u>BOGGY CREEK WEST</u>						
S: 11 T: 32 R: 55W SIOUX NELLIE SERRES	HILL CANAL	IR	.86	01/20/1908	A 886	
S: 2 T: 32 R: 55W SIOUX CHARLES HOLMGREN	EBERSPECHER RES. NO. 2	ST	66.00AF	04/11/1950	A 4639	
<u>EBERSPECHER RESERVOIR NO. 2</u>						
S: 2 T: 32 R: 55W SIOUX CHARLES HOLMGREN	EBERSPECHER CANAL	SO		04/11/1950	A 4903	
<u>SOW BELLY CREEK TRIB. TO</u>						
S: 24 T: 32 R: 56W SIOUX EFFIE LUNDY	LUNDY RESERVOIR	ST	3.00AF	04/17/1946	A 3894	

SURFACE WATER RIGHTS DATA
CLAIMS, APPLICATIONS, AND APPROPRIATIONS IN DOWNSTREAM ORDER
DIVISION NO. 2E

SOURCE LOCATION APPROPRIATOR	CARRIER GAGE	USE	GRANT IN CFS/AF	DATE OF PRIORITY	DOCKET/ APP. NUMBER	ANNOA.	FT. NT.
<u>SOW BELLY CREEK</u>							
S: 7 T: 32 R: 55W SIOUX							
WINDAC CORPORATION	OLD SOW BELLY CANAL	IR	3.00	06/01/1887	D 533 R	P-299	
WINDAC CORPORATION	NEW SOW BELLY CANAL	IR	.47	06/03/1953	A 5343		
WINDAC CORPORATION	SCHAEFER RESERVOIR NO. 1	ST	54.30AF	02/27/1933	A 2306 R	P-298	
WINDAC CORPORATION	SCHAEFER RESERVOIR NO. 2	ST	32.16AF	02/27/1933	A 2306 R	P-298	
<u>SCHAEFER RESERVOIRS 1-2</u>							
S: 5 T: 32 R: 55W SIOUX							
WINDAC CORPORATION	LEONARD CANALS 1 AND 2	SO		02/27/1933	A 3557		
<u>SOW BELLY CREEK</u>							
S: 5 T: 32 R: 55W SIOUX							
VERNON G & SHIRLEY SCHAEFER	ANDREWS RESERVOIR	ST	42.00AF	03/26/1935	A 2530		
<u>ANDREWS RESERVOIR</u>							
S: 5 T: 32 R: 55W SIOUX							
VERNON G & SHIRLEY SCHAEFER	ANDREWS CANAL	SO		03/26/1935	A 2558		
VERNON G & SHIRLEY SCHAEFER	ANDREWS CANAL	SO		03/26/1935	A 4464		
VERNON G & SHIRLEY SCHAEFER	PUMP	SO		03/26/1935	A 9815		
<u>SOW BELLY CREEK</u>							
S: 5 T: 32 R: 55W SIOUX							
VERNON G & SHIRLEY SCHAEFER	PUMP	IR	.72	08/05/1969	A 11760		
VERNON G & SHIRLEY SCHAEFER	SCHAEFER RESERVOIR	ST	17.30AF	11/07/1972	A 12762		
S: 34 T: 33 R: 55W SIOUX							
EMERY J & MARCELLA ZIMMERMAN	ZIMMERMAN CANAL	IR	.71	01/11/1900	A 532		
EMERY J & MARCELLA ZIMMERMAN	ZIMMERMAN CANAL	IR	.61	01/17/1951	A 4790		
KEITH & OLITA ZIMMERMAN	ZIMMERMAN CANAL	IR	.91	10/03/1961	A 9988		
S: 27 T: 33 R: 55W SIOUX							
KEITH & OLITA ZIMMERMAN	ZIMMERMAN RESERVOIR	ST	26.00AF	10/18/1977	A 15127		
<u>SPRING CREEK</u>							
S: 7 T: 32 R: 55W SIOUX							
WINDAC CORPORATION	SPRING CREEK RESERVOIR	ST	26.00AF	09/06/1951	A 4904		
<u>SPRING CREEK RESERVOIR NO. 3</u>							
S: 7 T: 32 R: 55W SIOUX							
WINDAC CORPORATION	SPRING CREEK CANALS 1 & 2	SI		09/06/1951	A 4996	D-532	
WINDAC CORPORATION	SPRING CREEK CANALS 1 & 2	SO		09/06/1951	A 4996		
<u>SPRING CREEK</u>							
S: 7 T: 32 R: 55W SIOUX							
WINDAC CORPORATION	SPRING CREEK CANAL	IR	.29	06/01/1893	D 532		
S: 6 T: 32 R: 55W SIOUX							
QUINTARD & SKAVDAHL	CRYSTAL LAKE RESERVOIR	ST	80.00AF	08/22/1927	A 1954		
QUINTARD & SKAVDAHL	CRYSTAL LAKE RESERVOIR	SS	53.00AF	11/03/1953	A 5705	A-1954	A
QUINTARD & SKAVDAHL	HALL SPRING CANAL	IR	.57	03/26/1889	D 556		
<u>CRYSTAL LAKE RESERVOIR</u>							
S: 6 T: 32 R: 55W SIOUX							
QUINTARD & SKAVDAHL	CRYSTAL LAKE CANAL	SO		08/22/1927	A 2286		

See "Use" definitions and footnotes on pages 141 and 142

SURFACE WATER RIGHTS DATA
CLAIMS, APPLICATIONS, AND APPROPRIATIONS IN DOWNSTREAM ORDER
DIVISION NO. 2E

SOURCE LOCATION APPROPRIATOR	CARRIER GAGE	USE	GRANT IN CFS/AF	DATE OF PRIORITY	DOCKET/ APP. NUMBER	ANNOA. FT. NT.
<u>CRYSTAL LAKE RESERVOIR</u> S: 6 T: 32 R: 55W SIOUX QUINTARD & SKAVDAHL	CRYSTAL LAKE CANAL NO. 2	SO		08/26/1955	A 8035	
<u>SOW BELLY CREEK</u> S: 21 T: 33 R: 55W SIOUX DAN L STAUDENMAIER	MONTGOMERY CANAL	IR	1.00	12/01/1890	D 559	
<u>JORDAN DRAW</u> S: 32 T: 33 R: 55W SIOUX QUINTARD & JORDAN	DAN JORDAN RESERVOIR	ST	200.00AF	02/20/1929	A 2071	
<u>JORDAN, D. RESERVOIR</u> S: 32 T: 33 R: 55W SIOUX QUINTARD & JORDAN	DAN JORDAN CANAL	SO		02/20/1929	A 2072	
<u>PRAIRIE DOG CREEK</u> S: 35 T: 33 R: 56W SIOUX SHALIMAR RANCH, INC	SCHILT-PRAIRIE DOG CANAL	IR	1.14	05/31/1886	D 508	
<u>S: 26 T: 33 R: 56W SIOUX</u> SHALIMAR RANCH, INC	LITTLE RED RESERVOIR	ST	149.00AF	11/25/1959	A 9774	
<u>LITTLE RED CREEK</u> S: 34 T: 33 R: 56W SIOUX MARY E GRIMM	ZERBST CANAL	IR	.90	04/03/1928	A 2003	
<u>S: 26 T: 33 R: 56W SIOUX</u> SHALIMAR RANCH, INC	LITTLE RED RESERVOIR	ST	48.00AF	10/06/1959	A 9768	
<u>PRAIRIE DOG CREEK</u> S: 25 T: 33 R: 56W SIOUX SHALIMAR RANCH, INC	ZERBST CANAL	IR	.14	05/01/1893	D 551	
<u>SHALIMAR RANCH, INC</u>	PLUNKETT RESERVOIR	ST	110.00AF	09/18/1928	A 2031	
<u>PLUNKETT RESERVOIR</u> S: 25 T: 33 R: 56W SIOUX SHALIMAR RANCH, INC	PLUNKETT CANAL	SO		09/18/1928	A 2070	
<u>PRAIRIE DOG CREEK</u> S: 25 T: 33 R: 56W SIOUX SHALIMAR RANCH, INC	PLUNKETT CANAL	IR	1.34	06/24/1944	A 3737	
<u>SHALIMAR RANCH, INC</u>	PLUNKETT CANAL	IR	.36	06/14/1945	A 3842	
<u>CEDAR CREEK</u> S: 19 T: 32 R: 56W SIOUX OLA MAE GROTE	VALDEZ CANAL	IR	.50	04/05/1886	D 976	
<u>S: 3 T: 32 R: 56W SIOUX</u> OLA MAE GROTE	GROTE RESERVOIR	ST	19.00AF	06/04/1940	A 3172	
<u>GROTE RESERVOIR</u> S: 3 T: 32 R: 56W SIOUX OLA MAE GROTE	GROTE CANAL	SO		06/04/1940	A 3450	
<u>OLA MAE GROTE</u>	GROTE CANAL	SI		06/04/1940	A 3451	D-976

SURFACE WATER RIGHTS DATA
CLAIMS, APPLICATIONS, AND APPROPRIATIONS IN DOWNSTREAM ORDER
DIVISION NO. 2E

SOURCE LOCATION APPROPRIATOR	CARRIER GAGE	USE	GRANT IN CFS/AF	DATE OF PRIORITY	DOCKET/ APP. NUMBER	ANNOA. FT. NT.
<u>CEDAR CREEK</u>						
S: 35 T: 33 R: 56W SIOUX SHALIMAR RANCH, INC	SCHILT-CEDAR CREEK CANAL	IR	.57	05/15/1885	D 507	
S: 26 T: 33 R: 56W SIOUX SHALIMAR RANCH, INC	LITTLE RED RESERVOIR	ST	48.00AF	10/06/1959	A 9775	
<u>JIM CREEK</u>						
S: 14 T: 33 R: 57W SIOUX EVELYN JORDAN ET AL	WOODRUFF SOUTH CANAL	IR	.36	05/01/1890	D 536	
S: 13 T: 33 R: 57W SIOUX EVELYN JORDAN ET AL	CALADONIA RESERVOIR	ST	42.00AF	07/20/1922	A 1680	
<u>CALADONIA RESERVOIR</u>						
S: 13 T: 33 R: 57W SIOUX EVELYN JORDAN	CALADONIA CANAL	SO		07/20/1922	A 1681	
<u>JIM CREEK</u>						
S: 13 T: 33 R: 57W SIOUX EVELYN JORDAN ET AL	HIGH LINE CANAL	IR	.34	07/20/1922	A 1682	
<u>CALADONIA RESERVOIR</u>						
S: 13 T: 33 R: 57W SIOUX EVELYN JORDAN ET AL	CALADONIA CANAL	SI		07/20/1922	A 1683	D-543
S: 13 T: 33 R: 57W SIOUX EVELYN JORDAN ET AL	CALADONIA CANAL	SO		07/20/1922	A 1683	
<u>JIM CREEK</u>						
S: 13 T: 33 R: 57W SIOUX EVELYN JORDAN ET AL	CALADONIA RESERVOIR	ST	13.00AF	06/12/1950	A 4696	
S: 7 T: 33 R: 56W SIOUX PHYLLIS JEANE DOUT RANCH & CATTLE	SLATTERY CANAL	IR	.29	05/31/1891	D 543	
<u>DOUT RESERVOIR 1</u>						
S: 7 T: 33 R: 56W SIOUX PHYLLIS JEANE DOUT RANCH & CATTLE	DOUT RESERVOIR NO. 1	ST	145.00AF	04/02/1928	A 1999	
<u>DOUT RESERVOIR 1</u>						
S: 7 T: 33 R: 56W SIOUX PHYLLIS JEANE DOUT RANCH & CATTLE	DOUT CANAL NO. 1	SI		04/02/1928	A 2000	A-5985
<u>JIM CREEK</u>						
S: 7 T: 33 R: 56W SIOUX PHYLLIS JEANE DOUT RANCH & CATTLE	DOUT CANAL NO. 1	IR	2.29	02/24/1954	A 5985	
S: 7 T: 33 R: 56W SIOUX PHYLLIS JEANE DOUT RANCH & CATTLE	DOUT RESERVOIR NO. 2	ST	16.00AF	04/02/1928	A 2001	
<u>DOUT RESERVOIR 2</u>						
S: 7 T: 33 R: 56W SIOUX PHYLLIS JEANE DOUT RANCH & CATTLE	DOUT CANAL NO. 2	SI		04/02/1928	A 2002	A-5986
<u>JIM CREEK</u>						
S: 7 T: 33 R: 56W SIOUX PHYLLIS JEANE DOUT RANCH & CATTLE	DOUT CANAL NO. 2	IR	.52	02/24/1954	A 5986	
<u>JIM CREEK, TRIB. TO</u>						
S: 7 T: 33 R: 56W SIOUX PHYLLIS JEANE DOUT RANCH & CATTLE	BADLAND RESERVOIR	ST	33.00AF	07/23/1952	A 4995	

SURFACE WATER RIGHTS DATA
CLAIMS, APPLICATIONS, AND APPROPRIATIONS IN DOWNSTREAM ORDER
DIVISION NO. 2E

SOURCE LOCATION APPROPRIATOR	CARRIER GAGE	USE	GRANT IN CFS/AF	DATE OF PRIORITY	DOCKET/ APP. NUMBER	ANNOA.	FT. NT.
<u>JIM CREEK</u> S: 7 T: 33 R: 56W SIOUX PHYLLIS JEANE DOUT RANCH & CATTLE	DOUT BROTHERS CANAL	IR	.86	05/15/1889	D 981		
<u>BADLAND RESERVOIR</u> S: 7 T: 33 R: 56W SIOUX PHYLLIS JEANE DOUT RANCH & CATTLE	BADLAND CANAL	SI		07/23/1952	A 8784	A-5986	
PHYLLIS JEANE DOUT RANCH & CATTLE	BADLAND CANAL	SO		07/23/1952	A 8794		
<u>JIM CREEK TRIB TO</u> S: 17 T: 33 R: 56W SIOUX JOHN A SNYDER	SNYDER RESERVOIR	ST	45.00AF	12/23/1940	A 3358		
<u>SNYDER RESERVOIR</u> S: 17 T: 33 R: 56W SIOUX JOHN A SNYDER	SNYDER CANAL	SO		12/23/1940	A 3445		
<u>WARBONNET CREEK</u> S: 23 T: 33 R: 57W SIOUX EVELYN JORDAN ET AL	NOLAN CANAL NO. 2	IR	.29	05/01/1888	D 959		
<u>WARBONNET CREEK TRIB TO</u> S: 23 T: 33 R: 57W SIOUX EVELYN JORDAN ET AL	TROUT RESERVOIR	ST	8.00AF	06/12/1950	A 4698		
<u>TROUT RESERVOIR</u> S: 23 T: 33 R: 57W SIOUX EVELYN JORDAN ET AL	TROUT CANALS 1-2	SI		06/12/1950	A 4860	D-959	
EVELYN JORDAN ET AL	TROUT CANALS 1-2	SO		06/12/1950	A 4860		
<u>WARBONNET CREEK</u> S: 23 T: 33 R: 57W SIOUX EVELYN JORDAN ET AL	NOLAN CANAL NO. 1	IR	.01	03/15/1887	D 957 R	P-301	
<u>WARBONNET CREEK TRIB TO</u> S: 23 T: 33 R: 57W SIOUX EVELYN JORDAN ET AL	SUMMERS RESERVOIR	ST	4.00AF	06/12/1950	A 4697		
<u>SUMMERS RESERVOIR</u> S: 23 T: 33 R: 57W SIOUX EVELYN JORDAN ET AL	NOLAN CANALS 1-2	SI		06/12/1950	A 4859	D-957	
EVELYN JORDAN ET AL	NOLAN CANALS 1-2	SO		06/12/1950	A 4859		
<u>GEIKE CREEK</u> S: 19 T: 33 R: 56W SIOUX TOM & ZANYA FAINT	GEIKE CANAL	IR	.43	11/04/1927	A 1967		
HERBERT & RUBY GEIKE	GEIKE RESERVOIR	ST	5.00AF	10/03/1950	A 4752		
<u>WARBONNET CREEK</u> S: 20 T: 33 R: 56W SIOUX COFFEE & SON, INC	WARBONNET CANAL NO. 2	IR	1.50	03/11/1908	A 892		
S: 21 T: 33 R: 56W SIOUX COFFEE & SON, INC	WARBONNET CANAL	IR	3.63	07/31/1880	D 548		

SURFACE WATER RIGHTS DATA
CLAIMS, APPLICATIONS, AND APPROPRIATIONS IN DOWNSTREAM ORDER
DIVISION NO. 2E

SOURCE LOCATION APPROPRIATOR	CARRIER GAGE	USE	GRANT IN CFS/AF	DATE OF PRIORITY	DOCKET/APP NUMBER	ANNOA.	FT. NT.
<u>JIM CREEK</u> S: 11 T: 33 R: 56W SIOUX DORIS MAE DOUT RANCH & CATTLE	DOUT-JIM CREEK CANAL	IR	.41	04/26/1957	A 9471		
<u>MONROE CREEK TRIB. TO</u> S: 8 T: 32 R: 56W SIOUX FRED W HEBNER ET AL	MONROE RESERVOIR	ST	2.00AF	01/16/1933	A 2297		
S: 5 T: 32 R: 56W SIOUX GAME AND PARKS COMMISSION GAME AND PARKS COMMISSION	LAKE ELLIS LAKE ELLIS	ST SS	6.08AF 7.55AF	06/12/1963 04/21/1983	A 10201 A 16190		
<u>MONROE CREEK</u> S: 33 T: 33 R: 56W SIOUX WILLIAM NOREISCH	NOREISCH CANAL	IR	.04	07/19/1895	A 83		
SHALIMAR RANCH, INC	BIG MONROE CANAL	IR	1.43	05/01/1888	D 506		
SHALIMAR RANCH, INC	BIG MONROE CANAL	IR	2.10	04/16/1934	A 2372		
S: 27 T: 33 R: 56W SIOUX SHALIMAR RANCH, INC	SCHLIT-MONROE CANAL	IR	.50	07/02/1888	D 509		
S: 22 T: 33 R: 56W SIOUX WASSERBURGER BROS, INC	RICHARD JORDAN CANAL	IR	1.67	09/19/1928	A 2032		
<u>MONROE CREEK TRIB. TO</u> S: 27 T: 33 R: 56W SIOUX SHALIMAR RANCH, INC	PARSONS RESERVOIR	ST	8.00AF	05/21/1946	A 3908		
S: 22 T: 33 R: 56W SIOUX WASSERBURGER BROS, INC	WASSERBURGER RES. NO. 1	ST	43.00AF	05/09/1955	A 7451		
<u>WASSERBURGER RESERVOIR NO. 1</u> S: 22 T: 33 R: 56W SIOUX WASSERBURGER BROS, INC	WASSERBURGER CANAL	SI		05/09/1955	A 9501	A-2032	
<u>MONROE CREEK</u> S: 13 T: 33 R: 56W SIOUX DORIS MAE DOUT RANCH & CATTLE	CORNELIUS JORDAN RES.	ST	271.00AF	11/12/1906	A 841		
DORIS MAE DOUT RANCH & CATTLE	CORNELIUS JORDAN CANAL	IR	2.20	11/12/1906	A 841		
<u>JORDAN, C. RESERVOIR</u> S: 13 T: 33 R: 56W SIOUX DORIS MAE DOUT RANCH & CATTLE	CORNELIUS JORDAN CANAL	SI		11/12/1906	A 841	A-841	
<u>MONROE CREEK</u> S: 13 T: 33 R: 56W SIOUX DORIS MAE DOUT RANCH & CATTLE	KITE CANAL	IR	2.00	07/30/1914	A 1375		
DORIS MAE DOUT RANCH & CATTLE	CORNELIUS JORDAN RES.	SS	400.00AF	01/14/1915	A 1399	A-841	A
<u>JORDAN, C. RESERVOIR</u> S: 13 T: 33 R: 56W SIOUX DORIS MAE DOUT RANCH & CATTLE	CORNELIUS JORDAN CANAL	SI		01/14/1915	A 1469	A-841	
DORIS MAE DOUT RANCH & CATTLE	KITE (NEIL) CANAL	SI		01/14/1915	A 1470	A-1375	
<u>MONROE CREEK</u> S: 13 T: 33 R: 56W SIOUX DORIS MAE DOUT RANCH & CATTLE	BRUCE CANAL NO. 1	IR	.41	07/05/1951	A 4880		

See "Use" definitions and footnotes on pages 141 and 142

SURFACE WATER RIGHTS DATA
CLAIMS, APPLICATIONS, AND APPROPRIATIONS IN DOWNSTREAM ORDER
DIVISION NO. 2E

SOURCE LOCATION APPROPRIATOR	CARRIER GAGE	USE	GRANT IN CFS/AF	DATE OF PRIORITY	DOCKET/ APP. NUMBER	ANNOA. FT. NT.
<u>MONROE CREEK</u> S: 13 T: 33 R: 56W SIOUX DORIS MAE DOUT RANCH & CATTLE	BRUCE CANAL NO. 2	IR	.21	07/05/1951	A 4881	
<u>JIM CREEK</u> S: 12 T: 33 R: 56W SIOUX DORIS MAE DOUT RANCH & CATTLE DORIS MAE DOUT RANCH & CATTLE	CLARENCE CANAL NO. 1 CLARENCE CANAL NO. 2	IR IR	.62 .20	07/30/1956 07/30/1956	A 8702 A 8703	
S: 17 T: 33 R: 55W SIOUX VINCENT & GERTRUDE WASSERBURGER	O'CONNELL CANAL	IR	.35	06/20/1932	A 2274	
<u>HAT CREEK TRIB. TO</u> S: 34 T: 34 R: 55W SIOUX COFFEE, INC COFFEE & SON, INC	BILL COFFEE RES. NO. 1 BILL COFFEE CANAL	ST IR	63.00AF 1.59	08/20/1958 08/20/1958	A 9639 A 9640	
<u>HAT CREEK</u> S: 26 T: 34 R: 55W SIOUX COFFEE & SON, INC	PUMP	IR	3.96	11/28/1952	A 5089	
<u>SQUAW CREEK</u> S: 10 T: 33 R: 57W SIOUX EVERETT THOMAS	THOMAS CANAL	IR	.50	07/23/1901	A 627	
S: 15 T: 33 R: 57W SIOUX JASPAR & CHARLES SEAMAN	DUNN CANAL	IR	.36	06/01/1890	D 552	
S: 10 T: 33 R: 57W SIOUX SAMUEL M THOMAS EVERETT THOMAS	HAMLIN CANAL THOMAS CANAL	IR IR	.01 .47	04/01/1891 12/19/1950	D 555 A 4779	
<u>SQUAW CREEK SOUTH</u> S: 2 T: 33 R: 57W SIOUX EVELYN M ROBERTSON	SHEPHERD RESERVOIR	ST	240.00AF	01/29/1931	A 2189	
<u>SHEPHERD RESERVOIR</u> S: 36 T: 34 R: 57W SIOUX FALKENBURG & HARDY	SHEPHERD RESERVOIR CANAL	SI		01/29/1931	A 3795	A-1965
<u>SQUAW CREEK</u> S: 36 T: 34 R: 57W SIOUX FALKENBURG & HARDY	SHEPHERD CANAL	IR	3.16	10/24/1927	A 1965	
<u>HAT CREEK</u> S: 24 T: 34 R: 55W SIOUX WASSERBURGER BROS, INC	PUMP	IR	.66	10/11/1940	A 3291	
S: 13 T: 34 R: 55W SIOUX JACOB H WASSERBURGER	PUMP	IR	.42	09/24/1981	A 15996	
<u>JIM CREEK EAST</u> S: 23 T: 33 R: 54W SIOUX JAMES STAUDENMAIER	STAUDENMAIER CANAL	IR	.56	07/26/1945	A 3848	
S: 15 T: 33 R: 54W SIOUX JAMES STAUDENMAIER JAMES STAUDENMAIER	JIM CREEK CANAL STAUDENMAIER RESERVOIR	IR ST	.27 44.00AF	05/17/1945 10/07/1949	A 3834 A 4520	

SURFACE WATER RIGHTS DATA
CLAIMS, APPLICATIONS, AND APPROPRIATIONS IN DOWNSTREAM ORDER
DIVISION NO. 2E

SOURCE LOCATION APPROPRIATOR	CARRIER GAGE	USE	GRANT IN CFS/AF	DATE OF PRIORITY	DOCKET/APP. NUMBER	ANNOA.	FT. NT.
<u>STAUDENMAIER RESERVOIR</u> S: 16 T: 33 R: 54W SIOUX JAMES STAUDENMAIER	STAUDENMAIER CANALS 1-2	SO		10/07/1949	A 4764		
<u>JIM CREEK, EAST, TRIB. TO</u> S: 10 T: 33 R: 54W SIOUX JOHN E. & FRANK EBERSPECHER	EBERSPECHER RES. NO. 1	ST	110.00AF	08/13/1958	A 9637		
<u>CHERRY CREEK, TRIB. TO</u> S: 30 T: 33 R: 54W SIOUX E J SERRES	SERRES RESERVOIR NO. 1	ST	27.00AF	06/18/1945	A 3843		
<u>SERRES RESERVOIR NO. 1</u> S: 38 T: 33 R: 54W SIOUX GEORGE WASSERBURGER	SERRES CANAL NO. 1	SO		06/18/1945	A 3969		
<u>CHERRY CREEK, TRIB. TO</u> S: 29 T: 33 R: 54W SIOUX E J SERRES	SERRES RESERVOIR NO. 2	ST	54.00AF	06/18/1945	A 3844		
<u>SERRES RESERVOIR NO. 2</u> S: 29 T: 33 R: 54W SIOUX GEORGE WASSERBURGER	SERRES CANAL NO. 2	SO		06/18/1945	A 3970		
<u>CHERRY CREEK</u> S: 29 T: 33 R: 54W SIOUX JANE A GORTON ET AL LOUISE SERRES	CHERRY CREEK CANAL MERLO RESERVOIR	IR ST	.03 15.00AF	05/01/1893 05/21/1946	D 549 A 3909		
<u>MERLO RESERVOIR</u> S: 29 T: 33 R: 54W SIOUX LOUISE SERRES	MERLO CANAL NO. 1	SO		05/21/1946	A 4087		
<u>JIM CREEK, EAST, TRIB. TO</u> S: 26 T: 33 R: 54W SIOUX H C HUNTER	HUNTER CANAL	IR	.03	05/12/1898	A 451		
<u>VERA COFFEE ET AL</u> S: 27 T: 33 R: 54W SIOUX VERA COFFEE ET AL	HOMESTEAD CANAL	IR	.21	05/31/1890	D 984		
<u>LICKETT CREEK</u> S: 27 T: 33 R: 54W SIOUX VERA COFFEE ET AL	COFFEE RESERVOIR NO. 1	ST	22.00AF	07/17/1951	A 4891		
<u>VERA COFFEE ET AL</u> S: 27 T: 33 R: 54W SIOUX VERA COFFEE ET AL	LICKETT CANAL	IR	.42	03/21/1900	A 549	R P-313	
<u>COFFEE RESERVOIR NO. 1</u> S: 27 T: 33 R: 54W SIOUX VERA COFFEE ET AL	LICKETT CANAL	SO		07/17/1951	A 4937		
<u>VERA COFFEE ET AL</u> S: 27 T: 33 R: 54W SIOUX VERA COFFEE ET AL	LICKETT CANAL	SI		07/17/1951	A 4937		A-549
<u>JIM CREEK, EAST, TRIB. TO</u> S: 28 T: 33 R: 54W SIOUX FLORENCE EBERSPECHER	EBERSPECHER RESERVOIR	ST	16.00AF	09/10/1945	A 3853		
<u>EBERSPECHER RESERVOIR NO. 1</u> S: 28 T: 33 R: 54W SIOUX FLORENCE EBERSPECHER	EBERSPECHER CANAL	SO		09/10/1945	A 3896		

SURFACE WATER RIGHTS DATA
CLAIMS, APPLICATIONS, AND APPROPRIATIONS IN DOWNSTREAM ORDER
DIVISION NO. 2E

SOURCE LOCATION APPROPRIATOR	CARRIER GAGE	USE	GRANT IN CFS/AF	DATE OF PRIORITY	DOCKET/ APP. NUMBER	ANNOA. FT. NT.
<u>JIM CREEK, EAST, TRIB. TO</u> S: 29 T: 34 R: 54W SIOUX GEORGE WASSERBURGER	WASSERBURGER RESERVOIR	ST	45.00AF	05/06/1940	A 3149	
<u>JIM CREEK, EAST</u> S: 29 T: 34 R: 54W SIOUX GEORGE WASSERBURGER	WASSERBURGER CANAL	IR	2.29	10/13/1900	A 581	
<u>WASSERBURGER RESERVOIR</u> S: 29 T: 34 R: 54W SIOUX GEORGE WASSERBURGER	WASSERBURGER CANAL	SI		05/06/1940	A 3581	A-581
GEORGE WASSERBURGER	WASSERBURGER CANAL	SO		05/06/1940	A 3581	
<u>JIM CREEK, EAST</u> S: 19 T: 34 R: 54W SIOUX GEORGE WASSERBURGER	PUMP	IR	.38	10/05/1966	A 10961	
<u>ANTELOPE CREEK, NORTH</u> S: 8 T: 34 R: 56W SIOUX JOE & NANCY FALKENBURG	STORY CANAL	IR	2.00	11/11/1895	A 168	
S: 9 T: 34 R: 56W SIOUX JOE & NANCY FALKENBURG	STORY CANAL	IR	6.43	03/26/1918	A 1509	
<u>ANTELOPE CREEK, SOUTH</u> S: 9 T: 33 R: 57W SIOUX KEITH & OLITA ZIMMERMAN	ELLIS CANAL	IR	.29	05/17/1896	A 338	
S: 33 T: 34 R: 57W SIOUX EDWARD P & TAMARA A EITEL	EITEL NO 1	ST	14.90AF	02/24/1993	A 17252	
S: 26 T: 34 R: 57W SIOUX C A & WILLIAM E SCHNURR	TURNER RESERVOIR	ST	250.00AF	07/03/1922	A 1675	
C A & WILLIAM E SCHNURR	TURNER CANAL	IR	.86	10/31/1894	D 537	
<u>TURNER RESERVOIR</u> S: 26 T: 34 R: 57W SIOUX C A & WILLIAM E SCHNURR	TURNER CANAL	SI		07/03/1922	A 1676	D-537
C A & WILLIAM E SCHNURR	TURNER CANAL	SO		07/03/1922	A 1677	
<u>ANTELOPE CREEK, SOUTH, TRIB. TO</u> S: 23 T: 34 R: 57W SIOUX C A & WILLIAM E SCHNURR	SCHNURR RESERVOIR NO. 2	ST	122.50AF	10/10/1944	A 3775	
<u>SCHNURR RESERVOIR 2</u> S: 13 T: 34 R: 57W SIOUX C A & WILLIAM E SCHNURR	SCHNURR CANAL NO. 2	SO		10/10/1944	A 3871	
<u>ANTELOPE CREEK, SOUTH, TRIB. TO</u> S: 19 T: 34 R: 56W SIOUX LLOYD J STORY	STORY CANAL NO. 3	IR	3.74	02/27/1963	A 10151	
<u>ANTELOPE CREEK, SOUTH</u> S: 15 T: 34 R: 56W SIOUX JOE & NANCY FALKENBURG	PUMPS 1-3	IR	.34	02/18/1977	A 14743	

SURFACE WATER RIGHTS DATA
CLAIMS, APPLICATIONS, AND APPROPRIATIONS IN DOWNSTREAM ORDER
DIVISION NO. 2E

SOURCE LOCATION APPROPRIATOR	CARRIER GAGE	USE	GRANT IN CFS/AF	DATE OF PRIORITY	DOCKET/ APP. NUMBER	ANNOA. FT. NT.
<u>ANTELOPE CREEK, SOUTH TRIB. TO</u>						
S: 15 T: 34 R: 56W SIOUX JOE & NANCY FALKENBURG	DUNLAP RESERVOIR	ST	16.00AF	09/18/1951	A 4907	
JOE & NANCY FALKENBURG	DUNLAP RESERVOIR NO. 2	ST	20.00AF	07/08/1954	A 6415	
<u>DUNLAP RESERVOIR NO. 1</u>						
S: 15 T: 34 R: 56W SIOUX JOE & NANCY FALKENBURG	DUNLAP CANAL	SO		08/04/1955	A 7861	
<u>DUNLAP RESERVOIR 2</u>						
S: 15 T: 34 R: 56W SIOUX JOE & NANCY FALKENBURG	DUNLAP CANAL	SO		08/04/1955	A 7861	
<u>ANTELOPE CREEK, TRIB. TO</u>						
S: 2 T: 34 R: 56W SIOUX WASSERBURGER BROS, INC	ANDERSON RESERVOIR	ST	65.00AF	08/19/1949	A 4502	
<u>ANDERSON RESERVOIR</u>						
S: 2 T: 34 R: 56W SIOUX WASSERBURGER BROS, INC	ANDERSON CANAL 1-2	SO		08/19/1949	A 4861	
<u>ANTELOPE CREEK</u>						
S: 9 T: 34 R: 55W SIOUX MARY JORDAN ET AL	JORDAN RESERVOIR	ST	776.00AF	08/23/1940	A 3239	
<u>JORDAN, A. RESERVOIR</u>						
S: 9 T: 34 R: 55W SIOUX MARY JORDAN ET AL	JORDAN CANAL	SO		08/23/1940	A 3446	
<u>JORDAN, A. LOWER RESERVOIR</u>						
S: 16 T: 34 R: 55W SIOUX MARY JORDAN ET AL	LOWER JORDAN CANAL	SI		02/28/1941	A 3446	A-3446
<u>JORDAN, A. RESERVOIR</u>						
S: 16 T: 34 R: 55W SIOUX MARY JORDAN ET AL	JORDAN CANAL NO. 1	SO		08/23/1940	A 5212	
<u>JORDAN, A. LOWER RESERVOIR</u>						
S: 16 T: 34 R: 55W SIOUX MARY JORDAN ET AL	ALLEN JORDAN PUMP	SI		02/28/1941	A 5212	A-5212
<u>ANTELOPE CREEK, TRIB. TO</u>						
S: 16 T: 34 R: 55W SIOUX MARY JORDAN ET AL	LOWER JORDAN RESERVOIR	ST	137.00AF	02/28/1941	A 3405	
<u>HAT CREEK, TRIB. TO</u>						
S: 6 T: 34 R: 54W SIOUX RAY SEMROSKA	SEMROSKA RESERVOIR	ST	44.00AF	04/21/1950	A 4647	
<u>SEMROSKA RESERVOIR</u>						
S: 6 T: 34 R: 54W SIOUX RAY SEMROSKA	SEMROSKA CANAL NO. 1	SO		04/21/1950	A 4768	
<u>HAT CREEK</u>						
S: 5 T: 34 R: 54W SIOUX RAY SEMROSKA	SEMROSKA CANAL	IR	.43	07/02/1946	A 3922	

SURFACE WATER RIGHTS DATA
CLAIMS, APPLICATIONS, AND APPROPRIATIONS IN DOWNSTREAM ORDER
DIVISION NO. 2E

SOURCE LOCATION APPROPRIATOR	CARRIER GAGE	USE	GRANT IN CFS/AF	DATE OF PRIORITY	DOCKET/ APP. NUMBER	ANNOTA. FT. NT.
<u>WHITEHEAD CREEK TRIB. TO</u> S: 13 T: 33 R: 54W SIOUX ALBERT MENG ALBERT MENG	WHITEHEAD RESERVOIR HARRISON CANAL	ST IR	17.00AF .06	12/05/1949 05/30/1888	A 4541 D 547	
<u>WHITEHEAD RESERVOIR</u> S: 13 T: 33 R: 54W SIOUX ALBERT MENG	WHITEHEAD CANAL	SO		12/05/1949	A 4865	
<u>WHITEHEAD CREEK TRIB. TO</u> S: 23 T: 34 R: 54W SIOUX ELLEN M RABEN ESTATE	RABEN RESERVOIR NO. 2	ST	99.00AF	01/13/1950	A 4569	
<u>RABEN RESERVOIR NO. 2</u> S: 23 T: 34 R: 54W SIOUX ELLEN M RABEN ESTATE ELLEN M RABEN ESTATE	RABEN CANAL NO. 2 RABEN CANAL NO. 2	SI SO		01/13/1950 01/13/1950	A 4868 A 4868	A-4586
<u>WHITEHEAD CREEK TRIB. TO</u> S: 22 T: 34 R: 54W SIOUX ELLEN M RABEN ESTATE	RABEN RESERVOIR NO. 1	ST	15.00AF	02/19/1942	A 3553	
<u>RABEN RESERVOIR NO. 1</u> S: 22 T: 34 R: 54W SIOUX ELLEN M RABEN ESTATE	RABEN CANAL	SO		02/19/1942	A 4586	
<u>WHITEHEAD CREEK</u> S: 10 T: 34 R: 54W SIOUX RAY SEMROSKA	SEMROSKA CANAL	IR	1.39	09/08/1958	A 9644	
<u>HAT CREEK</u> S: 4 T: 34 R: 54W SIOUX JOHN W GEISER	GEISER CANAL	IR	1.24	03/13/1941	A 3414	
<u>HAT CREEK</u> S: 28 T: 35 R: 54W SIOUX GROTE & GEISER	PUMPS	IR	2.35	10/11/1979	A 15592	
<u>INDIAN CREEK</u> S: 22 T: 35 R: 57W SIOUX JOE & NANCY FALKENBURG	GEISER CANAL NO. 2	IR	.44	12/07/1959	A 9779	
<u>HAY CREEK</u> S: 19 T: 35 R: 56W SIOUX JOE & NANCY FALKENBURG	WALLACE RESERVOIR NO. 2	ST	109.00AF	08/18/1949	A 4501	
<u>WALLACE RESERVOIR NO. 2</u> S: 19 T: 35 R: 56W SIOUX JOE & NANCY FALKENBURG	HAY CREEK PUMP CANALS 1-4	SO		08/18/1949	A 5117	
<u>INDIAN CREEK TRIB. TO</u> S: 29 T: 35 R: 56W SIOUX JOE & NANCY FALKENBURG	WALLACE RESERVOIR	ST	39.00AF	09/16/1946	A 3962	
<u>WALLACE RESERVOIR</u> S: 29 T: 35 R: 56W SIOUX JOE & NANCY FALKENBURG	WALLACE CANAL	SO		09/16/1946	A 4036	

SURFACE WATER RIGHTS DATA
CLAIMS, APPLICATIONS, AND APPROPRIATIONS IN DOWNSTREAM ORDER
DIVISION NO. 2E

SOURCE LOCATION APPROPRIATOR	CARRIER GAGE	USE	GRANT IN CFS/AF	DATE OF PRIORITY	DDCKET/ APP NUMBER	ANNOA.	FT. NT.
<u>INDIAN CREEK</u>							
S: 23 T: 35 R: 56W SIOUX							
MARCEL BOURGEOIS	MADER RESERVOIR NO. 1	SS		09/26/1953	A 5607	A-3983	B
MARCEL BOURGEOIS	MADER RESERVOIR NO. 2	SS		09/26/1953	A 5608	A-4578	B
MARCEL BOURGEOIS	INDIAN CREEK CANAL	IR	.51	09/26/1953	A 5609		
J L HENRY ESTATE	HENRY RESERVOIR NO. 1	SS		09/26/1953	A 5610	A-4680	B
J L HENRY ESTATE	INDIAN CREEK CANAL	SI		09/26/1953	A 5611	A-4829	
J L HENRY ESTATE	MADER-HENRY CANAL	IR	2.88	09/26/1953	A 5612		
J L HENRY ESTATE	MADER-HENRY CANAL	SI		04/01/1954	A 6159	A-4830	
<u>INDIAN CREEK TRIB TO</u>							
S: 30 T: 35 R: 55W SIOUX							
J L HENRY ESTATE	HENRY RESERVOIR NO. 2	ST	46.00AF	05/17/1950	A 4679		
S: 19 T: 35 R: 55W SIOUX							
J L HENRY ESTATE	HENRY RESERVOIR NO. 1	ST	48.00AF	05/17/1950	A 4680		
J L HENRY ESTATE	HENRY RESERVOIR NO. 1	SS	115.10AF	02/25/1975	A 13442	A-4680	A
<u>HENRY RESERVOIR NO. 2</u>							
S: 38 T: 35 R: 55W SIOUX							
J L HENRY ESTATE	HENRY CANAL NO. 2	SO		05/17/1950	A 4829		
<u>HENRY RESERVOIR NO. 1</u>							
S: 19 T: 35 R: 55W SIOUX							
J L HENRY ESTATE	HENRY CANAL NO. 1	SO		05/17/1950	A 4830		
<u>INDIAN CREEK</u>							
S: 20 T: 35 R: 55W SIOUX							
CAYLOR BROTHERS	PUMP	IR	1.41	03/23/1981	A 15797		
S: 21 T: 35 R: 55W SIOUX							
MARCEL BOURGEOIS	JEROME MADER CANALS 1-2	IR	1.87	02/18/1960	A 9797		
<u>INDIAN CREEK TRIB TO</u>							
S: 21 T: 35 R: 55W SIOUX							
KEVIN LOTTON	MADER RESERVOIR NO. 1	ST	148.00AF	10/15/1946	A 3983		
<u>MADER RESERVOIR NO. 1</u>							
S: 21 T: 35 R: 55W SIOUX							
MARCEL BOURGEOIS	MADER CANAL	SO		10/15/1946	A 4236		
<u>INDIAN CREEK TRIB TO</u>							
S: 28 T: 35 R: 55W SIOUX							
MARCEL BOURGEOIS	MADER RESERVOIR NO. 2	ST	84.00AF	01/25/1950	A 4578		
<u>MADER RESERVOIR NO. 2</u>							
S: 28 T: 35 R: 55W SIOUX							
MARCEL BOURGEOIS	MADER CANALS 2 & 6	SI		01/25/1950	A 6982	A-4236	
<u>INDIAN CREEK</u>							
S: 28 T: 35 R: 55W SIOUX							
KEVIN LOTTON	MADER RESERVOIR NO. 2	SS	190.00AF	08/10/1956	A 8739	A-4578	A
<u>HENRY RESERVOIR NO. 2</u>							
S: 30 T: 35 R: 55W SIOUX							
GALE L & HELEN M HENRY	HENRY CANAL NO. 5	SI		07/30/1979	A 15532	A-4830	

SURFACE WATER RIGHTS DATA
CLAIMS, APPLICATIONS, AND APPROPRIATIONS IN DOWNSTREAM ORDER
DIVISION NO. 2E

SOURCE LOCATION APPROPRIATOR	CARRIER GAGE	USE	GRANT IN CFS/AF	DATE OF PRIORITY	DOCKET/ APP NUMBER	ANNOA. FT. NT.
<u>MADER RESERVOIRS 1-2</u> S: 21 T: 35 R: 55W SIOUX MARCEL BOURGEOIS MARCEL BOURGEOIS	MADER CANALS 2, 5, 6 & 7 MADER CANALS 2, 5, 6 & 7	SI SO		01/25/1950 01/25/1950	A 8738 A 8738	A-4738
<u>INDIAN CREEK TRIB TO</u> S: 27 T: 35 R: 55W SIOUX KEVIN LOTTON						
S: 26 T: 35 R: 55W SIOUX KEVIN LOTTON	MERLIN MADER RES. NO. 1	ST	115.00AF	07/20/1960	A 9843	
<u>MADER RESERVOIR NO. 3</u> S: 26 T: 35 R: 55W SIOUX MARCEL BOURGEOIS	MADER RESERVOIR NO. 3	ST	24.00AF	10/21/1949	A 4527	
<u>INDIAN CREEK TRIB TO</u> S: 25 T: 35 R: 55W SIOUX KEVIN LOTTON	MADER CANALS NO. 4 & 5	SO		10/21/1949	A 4738	
<u>WIEDENFELD RESERVOIR</u> S: 25 T: 35 R: 55W SIOUX MARCEL BOURGEOIS	WIEDENFELD RES. NO. 1	ST	92.00AF	01/02/1952	A 4925	
<u>INDIAN CREEK TRIB TO</u> S: 25 T: 35 R: 55W SIOUX MARCEL BOURGEOIS	WIEDENFELD CANALS 1-2	SO		01/02/1952	A 5193	
<u>INDIAN CREEK</u> S: 24 T: 35 R: 55W SIOUX ARLEIGH W DEINES	MEIER CANAL	IR	.69	11/14/1946	A 4004	
<u>INDIAN CREEK TRIB TO</u> S: 19 T: 35 R: 54W SIOUX VOLLMER BAKER IVERSON	TROTTER CANAL NO. 1	IR	.59	12/09/1965	A 10729	
<u>HAY CREEK TRIB TO</u> S: 28 T: 35 R: 54W SIOUX GROTE & GEISER	VYZOUREK RESERVOIR NO. 2	ST	7.00AF	10/07/1940	A 3281	
<u>VYZOUREK RESERVOIR NO. 2</u> S: 27 T: 35 R: 54W SIOUX GROTE & GEISER	EMIL CANAL	SO		10/07/1940	A 3457	
<u>HAY CREEK TRIB TO</u> S: 34 T: 35 R: 54W SIOUX JOHN W GEISER	GEISER RESERVOIR	ST	28.00AF	10/04/1940	A 3279	
<u>GEISER RESERVOIR</u> S: 34 T: 35 R: 54W SIOUX JOHN W GEISER	GEISER CANAL	SO		10/04/1940	A 3439	
<u>HAY CREEK TRIB TO</u> S: 27 T: 35 R: 54W SIOUX GROTE & GEISER	VYZOUREK RESERVOIR NO. 3	ST	4.00AF	12/06/1940	A 3343	
<u>VYZOUREK RESERVOIR NO. 3</u> S: 27 T: 35 R: 54W SIOUX GROTE & GEISER	VYZOUREK CANAL	SO		12/06/1940	A 3458	

SURFACE WATER RIGHTS DATA
 CLAIMS, APPLICATIONS, AND APPROPRIATIONS IN DOWNSTREAM ORDER
 DIVISION NO. 2E

SOURCE LOCATION APPROPRIATOR	CARRIER GAGE	USE	GRANT IN CFS/AF	DATE OF PRIORITY	DOCKET/ APP NUMBER	ANNOA.	FT. NT.
<u>LONG BRANCH</u>							
S: 8 T: 34 R: 53W SIOUX JIM FOX		DIVERSION DIKE	IR	.75	03/19/1986	A 16477	
S: 22 T: 35 R: 54W SIOUX JOHN DEGERING		O'CONNELL CANAL	IR	.20	11/19/1900	A 587	
<u>HORSE HEAD CREEK TRIB. TO</u>							
S: 28 T: 35 R: 52W DAWES LAWRENCE A SNOOK		SNOOK RESERVOIR	ST	32.00AF	09/18/1950	A 4747	
ORRIS CORMAN		SNOOK RESERVOIR	ST	10.50AF	06/08/1992	A 17193	AO

SURFACE WATER RIGHTS DATA
CLAIMS, APPLICATIONS, AND APPROPRIATIONS IN DOWNSTREAM ORDER
DIVISION NO. 2F

SOURCE LOCATION APPROPRIATOR	CARRIER GAGE	USE	GRANT IN CFS/AF	DATE OF PRIORITY	DOCKET/ APP. NUMBER	ANNO. T.	FT. NT.
<u>RANDALL CREEK TRIBUTORY TO</u>							
S: 20 T: 35 R: 11W BOYD MICHAEL D MILLER	PUMP	IR	.81	06/20/1977	A 14985		F
<u>MISSOURI RIVER</u>							
S: 18 T: 34 R: 9W BOYD E M HODGES	PUMP	IR	.96	06/16/1982	A 16124		
S: 17 T: 34 R: 9W BOYD LESLIE L HOLZ	PUMP	IR	2.96	04/16/1982	A 16092		K
S: 17 T: 33 R: 7W KNOX LEONARD NIELSEN	PUMP	IR	1.76	07/13/1989	A 16845		
<u>PONCA CREEK TRIBUTORY TO</u>							
S: 28 T: 35 R: 15W BOYD LYLE FUHRER	FUHRER RESERVOIR	ST	79.60AF	05/20/1981	A 15874		F
<u>FUHRER RESERVOIR</u>							
S: 28 T: 35 R: 15W BOYD LYLE FUHRER	PUMP	SO		09/14/1981	A 15991		K
<u>PONCA CREEK TRIBUTORY TO</u>							
S: 26 T: 35 R: 15W BOYD JEROME A BLUM	PUMP	IR	2.29	04/08/1976	A 14167		
JEROME A BLUM	BLUM RESERVOIR	ST	114.00AF	04/12/1976	A 14178		
JEROME A BLUM	BLUM RESERVOIR	SS	114.00AF	06/21/1976	A 14278	A-14170	B
<u>BLUM RESERVOIR</u>							
S: 26 T: 35 R: 15W BOYD JEROME A BLUM	PUMP	SI		06/23/1976	A 14284	A-14167	
<u>PONCA CREEK TRIBUTORY TO</u>							
S: 36 T: 35 R: 15W BOYD RANDY & EUGENE KELLER	KELLER RESERVOIR	ST	66.20AF	07/02/1980	A 15672		
S: 33 T: 35 R: 14W BOYD PIERCE & PIERCE	PIERCE RESERVOIR	ST	.70AF	11/06/1967	A 11272		
PIERCE & PIERCE	PUMP	IR	1.84	08/23/1978	A 15328		
<u>PIERCE RESERVOIR</u>							
S: 33 T: 35 R: 14W BOYD PIERCE & PIERCE	PUMP	SI		08/23/1978	A 15329	A-15328	
<u>PONCA CREEK</u>							
S: 34 T: 35 R: 14W BOYD MOHR & HAYDEN	PUMP	IR	1.66	02/09/1959	A 9687		
<u>PONCA CREEK TRIBUTORY TO</u>							
S: 15 T: 34 R: 14W BOYD JEROME REIMAN	REIMAN RESERVOIR	ST	45.80AF	04/24/1969	A 11693		
<u>PONCA CREEK</u>							
S: 6 T: 34 R: 13W BOYD MOHR & HAYDEN	PUMP	IR	1.83	01/15/1968	A 11317		

SURFACE WATER RIGHTS DATA
CLAIMS, APPLICATIONS, AND APPROPRIATIONS IN DOWNSTREAM ORDER
DIVISION NO. 2F

SOURCE LOCATION APPROPRIATOR	CARRIER GAGE	USE	GRANT IN CFS/AF	DATE OF PRIORITY	DOCKET/ APP. NUMBER	ANNOA. NT.	FT. NT.
<u>PONCA CREEK, TRIB. TO</u> S: 1 T: 34 R: 14W BOYD CLARENCE MOHR	MOHR RESERVOIR PONCA CREEK AT ANOKA, NE	ST	23.70AF	05/22/1972	A 12633		#
<u>PONCA CREEK</u> S: TO T: 34 R: 13W BOYD L J LECHTENBERG	PUMP	IR	1.30	06/03/1966	A 10859		
S: 11 T: 34 R: 13W BOYD KENNETH F REISER	PUMP	IR	3.05	01/11/1977	A 14633		
KENNETH F REISER	REISER RESERVOIR NO. 1	ST	107.20AF	06/13/1977	A 14976		
<u>REISER RESERVOIR</u> S: 11 T: 34 R: 13W BOYD KENNETH F REISER	PUMP	SO		10/31/1977	A 15133		
KENNETH F REISER	PUMP	SI		10/31/1977	A 15133	A-14633	
<u>PONCA CREEK</u> S: 18 T: 34 R: 12W BOYD FRITZ & LOU LECHTENBERG	PUMP	IR	.59	07/09/1980	A 15674		K
<u>SPRING CREEK</u> S: 19 T: 34 R: 12W BOYD LECHTENBERG & LAMPMAN	LECHTENBERG-LAMPMAN RES.	ST	183.76AF	08/04/1976	A 14372		
<u>LECHTENBERG-LAMPMAN RESERVOIR</u> S: 19 T: 34 R: 12W BOYD LECHTENBERG & LAMPMAN	PUMP	SO		08/04/1976	A 14374		
<u>SPRING CREEK</u> S: 19 T: 34 R: 12W BOYD JAMES B REIMAN	PUMP	IR	4.47	05/03/1976	A 14206		
JAMES B REIMAN	REIMAN RESERVOIR	ST	61.60AF	03/23/1977	A 14845		
<u>REIMAN RESERVOIR</u> S: 19 T: 34 R: 12W BOYD JAMES B REIMAN	PUMP	SI		02/22/1980	A 15625	A-14206	
<u>HOOSIER CREEK</u> S: 30 T: 34 R: 12W BOYD MARVIN LAMPMAN	LAMPMAN RESERVOIR NO. 1	ST	38.70AF	03/29/1977	A 14858		
S: 29 T: 34 R: 12W BOYD JAMES B REIMAN	PUMP	IR	3.00	05/03/1976	A 14207		
<u>PONCA CREEK, TRIB. TO</u> S: 23 T: 34 R: 12W BOYD ERNIE J EILERS	EILERS RESERVOIR	ST	26.40AF	12/03/1990	A 17031		
<u>EILERS RESERVOIR</u> S: 23 T: 34 R: 12W BOYD ERNIE J EILERS	PUMP	SO		12/03/1990	A 17032		
<u>PONCA CREEK</u> S: 27 T: 34 R: 12W BOYD C H FISHER	PUMP	IR	.46	01/27/1955	A 7047		

See "Use" definitions and footnotes on pages 141 and 142

SURFACE WATER RIGHTS DATA
CLAIMS, APPLICATIONS, AND APPROPRIATIONS IN DOWNSTREAM ORDER
DIVISION NO. 2F

SOURCE LOCATION APPROPRIATOR	CARRIER GAGE	USE	GRANT IN CFS/AF	DATE OF PRIORITY	DOCKET/ APP. NUMBER	ANNOA.	FT. NT.
<u>BEAVER CREEK TRIBUTORY</u>							
S: 18 T: 34 R: 11W BOYD							
LEREOY BLITZKIE	PUMP	IR	2.19	08/02/1977	A 15060		
LEREOY BLITZKIE	LEREOY BLITZKIE RESERVOIR	ST	153.60AF	08/02/1977	A 15061		
<u>BLITZKIE, LEROY, RESERVOIR</u>							
S: 18 T: 34 R: 11W BOYD							
LEREOY BLITZKIE	PUMP	SI		08/02/1977	A 15062	A-15060	
<u>PONCA CREEK</u>							
S: 1 T: 33 R: 12W BOYD							
ROGER C NELSON	PUMP	IR	1.86	12/16/1991	A 17136		
<u>CROOKED CREEK</u>							
S: 12 T: 33 R: 12W BOYD							
C CURTIS & MARY E NELSON	PUMP	IR	.97	02/07/1969	A 11637		
<u>PONCA CREEK</u>							
S: 7 T: 33 R: 11W BOYD							
JOHN D KRIEGER	PUMP	IR	1.43	02/26/1968	A 11345		
S: 8 T: 33 R: 11W BOYD							
LOUIS LAURIDSEN	PUMP	IR	3.21	10/14/1968	A 11570		
S: 9 T: 33 R: 11W BOYD							
DOUGLAS C & CONNIE A JOHNSON	PUMP	IR	1.09	10/26/1971	A 12408		
C C NELSON ET AL	PUMP	IR	1.11	10/23/1967	A 11267		
<u>WHISKEY CREEK TRIBUTORY</u>							
S: 10 T: 34 R: 11W BOYD							
NORMAN ANDERSON	ANDERSON RESERVOIR	ST	141.50AF	09/10/1981	A 15990		
<u>ANDERSON RESERVOIR</u>							
S: 10 T: 34 R: 11W BOYD							
NORMAN ANDERSON	PUMP	SO		03/07/1983	A 16180		
<u>PONCA CREEK</u>							
S: 20 T: 33 R: 8W KNOX							
LEREOY & VELMA ANGEL	PUMP	IR	.26	05/26/1955	A 7593		
S: 26 T: 33 R: 8W KNOX							
AUGUST L KALKOWSKI	PUMP	IR	2.31	04/27/1978	A 15247		#K
	PONCA CREEK AT VERDEL, NE						
<u>MISSOURI RIVER</u>							
S: 14 T: 32 R: 6W KNOX							
GARRY L NEILSEN	PUMP	IR	.83	06/23/1989	A 16835		
<u>BAZILE CREEK TRIBUTORY</u>							
S: 26 T: 28 R: 5W ANTELOPE							
PLAINVIEW COUNTRY CLUB	PLAINVIEW RESERVOIR	ST	23.00AF	03/30/1957	A 9417		F
<u>BAZILE CREEK</u>							
S: 26 T: 28 R: 5W ANTELOPE							
NYE INVESTMENTS LTD	NYE RESERVOIR	ST	20.00AF	08/31/1936	A 2631		

SURFACE WATER RIGHTS DATA
CLAIMS, APPLICATIONS, AND APPROPRIATIONS IN DOWNSTREAM ORDER
DIVISION NO. 2F

SOURCE LOCATION APPROPRIATOR	CARRIER GAGE	USE	GRANT IN CFS/AF	DATE OF PRIORITY	DOCKET/ APP. NUMBER	ANNOA.	FT. NT.
<u>NYE RESERVOIR</u>							
S: 26 T: 28 R: 5W ANTELOPE							
NYE INVESTMENTS LTD	PUMP	SO		08/31/1936	A 7956		
NYE INVESTMENTS LTD	PUMP	SI		08/31/1936	A 7956	A-7958	
<u>BAZILE CREEK</u>							
S: 23 T: 28 R: 5W ANTELOPE							
WILLIAM H COX	PUMP	IR	.43	03/17/1977	A 14819		
S: 10 T: 28 R: 5W ANTELOPE							
EDWIN E & ELIZABETH HULT	PUMP	IR	.53	07/31/1972	A 12701		K
<u>BAZILE CREEK, WEST, TRIB. TO</u>							
S: 32 T: 28 R: 5W ANTELOPE							
REINHOLD & DOUGLAS PELLATZ	PUMP	IR	.66	12/16/1974	A 13314		K
<u>BAZILE CREEK, WEST</u>							
S: 29 T: 28 R: 5W ANTELOPE							
WILLIAM D & BARBARA E VANBROCKLIN	PUMP	IR	.24	06/19/1956	A 8630		
S: 17 T: 28 R: 5W ANTELOPE							
VERLIN E & MERRY M BRAUN	PUMP	IR	.44	05/31/1955	A 7609		K
S: 8 T: 28 R: 5W ANTELOPE							
L R STOKES	PUMP	IR	1.43	10/03/1968	A 11568		
VICTOR EBEL	PUMP	IR	.68	05/18/1970	A 11941		
VICTOR EBEL	PUMP	IR	.09	05/24/1948	A 4271		
S: 9 T: 28 R: 5W ANTELOPE							
RAYMOND & MYRTLE G JOHNSON	PUMP	IR	1.20	06/04/1973	A 12879		
GORDON G & BERNICE A FULTON	PUMP	IR	1.47	07/19/1968	A 11500		K
CHARLES OTRADOVSKY	PUMP	IR	1.05	02/19/1958	A 9595		
<u>BAZILE CREEK</u>							
S: 27 T: 29 R: 5W KNOX							
WALLY SUKUP	PUMP	IR	.23	05/17/1990	A 16991		
S: 20 T: 29 R: 5W KNOX							
HOWARD W KECK	BENEDICT WATER WHEEL	IR	.13	04/17/1931	A 2198		
S: 21 T: 29 R: 5W KNOX							
GWEN S GANZ	PUMP	IR	.44	05/26/1967	A 11153		
<u>BAZILE CREEK, TRIB. TO</u>							
S: 21 T: 29 R: 5W KNOX							
CHARLES H STOCHL	PUMP	IR	.03	10/25/1935	A 2564		
JOHN R TAUBER	PUMP	IR	.20	04/03/1974	A 13012		
<u>BAZILE CREEK</u>							
S: 16 T: 29 R: 5W KNOX							
LYLE A & ELIZABETH J POSPISIL	PUMP	IR	.51	12/01/1952	A 5093		K
<u>BAZILE CREEK, TRIB. TO</u>							
S: 9 T: 29 R: 5W KNOX							
SAMUEL B & CLAIRE M KEY	KEY RESERVOIR	ST	10.00AF	11/14/1952	A 5070		

SURFACE WATER RIGHTS DATA
CLAIMS, APPLICATIONS, AND APPROPRIATIONS IN DOWNSTREAM ORDER
DIVISION NO. 2F

SOURCE LOCATION APPROPRIATOR	CARRIER GAGE	USE	GRANT IN CFS/AF	DATE OF PRIORITY	DOCKET/ APP NUMBER	ANNOA.	FT. NT.
<u>KEY RESERVOIR</u>							
S: 9 T: 29 R: 5W KNOX SAMUEL B & CLAIRE M KEY	PUMP	SO		11/14/1952	A 6692		
<u>BAZILE CREEK</u>							
S: 9 T: 29 R: 5W KNOX STANLEY B EHRENBERG	PUMP	IR	1.10	05/01/1963	A 10183		
STANLEY B EHRENBERG	PUMP	IR	.19	08/13/1953	A 5471		
S: 34 T: 30 R: 5W KNOX LARRY FRITZ	PUMP	IR	.77	05/22/1968	A 11428		
S: 22 T: 30 R: 5W KNOX ROBERT KREPEL	PUMP	IR	1.26	07/06/1976	A 14301		
S: 3 T: 30 R: 5W KNOX KENNETH BALDWIN	PUMP	IR	.83	03/19/1991	A 17059		
S: 34 T: 31 R: 5W KNOX KENNETH BACKHAUS	PUMP	MF		12/09/1994	A 17423		*
<u>BAZILE CREEK, LITTLE</u>							
S: 19 T: 30 R: 3W KNOX HAROLD P DOERR	PUMP	IR	.11	10/31/1955	A 8239		K
S: 23 T: 30 R: 4W KNOX RODNEY A & NAMCY L DOERR	PUMP	IR	.12	08/18/1955	A 7959		K
S: 27 T: 30 R: 4W KNOX RICHARD DOERR	PUMP	IR	1.30	04/11/1963	A 10174		
S: 21 T: 30 R: 4W KNOX DANIEL H & SHERRIL REPENNING	PUMP	IR	1.06	06/09/1970	A 11957		
<u>BAZILE CREEK, LITTLE, TRIB TO</u>							
S: 29 T: 30 R: 4W KNOX LAURENCE B & EDNA J MOELLER	PUMP	IR	.17	04/28/1967	A 11118		K
S: 28 T: 30 R: 4W KNOX DANIEL H & SHERRIL REPENNING	PUMP	IR	2.39	03/31/1972	A 12572		
S: 31 T: 30 R: 4W KNOX MILDRED REISZ	PUMP	IR	.61	07/23/1975	A 13673		K
S: 30 T: 30 R: 4W KNOX LOUIS & DOROTHY BLUNCK	PUMP	IR	.49	06/06/1977	A 14967		K
<u>BAZILE CREEK</u>							
S: 27 T: 31 R: 5W KNOX DWIGHT J MCGILL ET AL	PUMP	IR	1.03	10/01/1931	A 2242		
S: 26 T: 31 R: 5W KNOX RODNEY K FOSTER	PUMP	IR	.64	01/20/1955	A 7004		K
S: 27 T: 31 R: 5W KNOX ELIZABETH ROTHENBURGER	PUMP	IR	1.80	04/16/1982	A 16093		
<u>HOWE CREEK</u>							
S: 11 T: 31 R: 5W KNOX HENRY, VIVIAN & ALTA VAKOC	PUMP	IR	.54	03/05/1968	A 11359		

SURFACE WATER RIGHTS DATA
CLAIMS, APPLICATIONS, AND APPROPRIATIONS IN DOWNSTREAM ORDER
DIVISION NO. 2F

SOURCE LOCATION APPROPRIATOR	CARRIER GAGE	USE	GRANT IN CFS/AF	DATE OF PRIORITY	DOCKET/ APP. NUMBER	ANNOA.	FT. NT.
<u>HOWE CREEK</u>							
S: 10 T: 31 R: 5W KNOX HENRY, VIVIAN & ALTA VAKOC	PUMP	IR	.91	02/15/1977	A 14719		
<u>BAZILE CREEK</u>							
S: 10 T: 31 R: 5W KNOX BILLIE D FRITZ	PUMP	IR	.50	04/03/1974	A 13013		
S: 3 T: 31 R: 5W KNOX ADOLPH J & HENRY A VAKOC	PUMP	IR	1.16	11/13/1975	A 13866		K
<u>BAZILE CREEK, TRIB. TO</u>							
S: 6 T: 31 R: 5W KNOX KENT & KEVIN BARTA	BARTA FARM POND	ST	23.20AF	09/22/1988	A 16711		
S: 5 T: 31 R: 5W KNOX LAURA WOODWORTH	WOODWORTH RESERVOIR BAZILE CREEK NEAR NIOBRARA, NE	ST	13.30AF	07/14/1965	A 10656		#
<u>MISSOURI RIVER</u>							
S: 33 T: 33 R: 5W KNOX FIRST COMMERCE FARM AND RANCH MANAGEMENT, INC	PUMP	DO	.03	02/24/1992	A 17147		
S: 18 T: 33 R: 4W KNOX DICK BRODERS	PUMP	IR	.79	12/23/1980	A 15740		
<u>MISSOURI RIVER, TRIB. TO</u>							
S: 21 T: 33 R: 4W KNOX GENE JESSEN	JESSEN RESERVOIR	ST	11.70AF	06/28/1974	A 13058		
<u>MISSOURI RIVER</u>							
S: 19 T: 33 R: 3W KNOX LEWIS & CLARK MRD	DEVILS' NEST WATER FAC.	DO	1.56	07/21/1980	A 15684		
S: 15 T: 33 R: 3W KNOX LEWIS & CLARK MRD	DEVILS' NEST WATER FAC.	DO	3.12	09/27/1982	A 16153		
S: 15 T: 33 R: 3W KNOX RICHARD STEWART	PUMP	IR	1.93	01/21/1981	A 15751		
<u>WEIGAND CREEK</u>							
S: 12 T: 32 R: 3W KNOX CROSLEY SAND & GRAVEL, INC	SAGE GRAVEL PUMP	MF	2.90	08/22/1966	A 10939		F
<u>MISSOURI RIVER</u>							
S: 16 T: 33 R: 2W KNOX JAMES MATTISON	PUMP	DO	.05	07/11/1989	A 16843		
S: 12 T: 33 R: 2W KNOX VILLAGE OF CROFTON	PUMP	IR	.44	12/16/1987	A 16610		#
S: 17 T: 33 R: 1W CEDAR JOHN J HARMELINK	PUMP	IR	.64	05/09/1988	A 16644		
<u>MISSOURI RIVER, TRIB. TO</u>							
S: 19 T: 33 R: 1W CEDAR GERALD PEITZ	BUFFALO CREEK PROJECT RES ERVOIR	ST		AF 11/28/1994	A 17421		*

SURFACE WATER RIGHTS DATA
CLAIMS, APPLICATIONS, AND APPROPRIATIONS IN DOWNSTREAM ORDER
DIVISION NO. 2F

SOURCE LOCATION APPROPRIATOR	CARRIER GAGE	USE	GRANT IN CFS/AF	DATE OF PRIORITY	DOCKET/ APP NUMBER	ANNOA.	FT. NT.
<u>MISSOURI RIVER</u> S: 3 T: 33 R: 1W CEDAR POTTS FARMS	PUMP	IR	.57	05/22/1989	A 16809		
<u>BEAVER CREEK TRIB. TO</u> S: 2 T: 32 R: 2W KNOX STEFFEN FARMS, INC	STEFFEN RESERVOIR	ST	13.04AF	09/25/1973	A 12946		F
<u>BEAVER CREEK (SPRINGS)</u> S: 26 T: 32 R: 2W KNOX VILLAGE OF CROFTON	CROFTON WATER SUPPLY	DO	.25	10/29/1930	A 2169		
<u>BEAVER CREEK</u> S: 6 T: 32 R: 1W CEDAR EMERY H HEINE	PUMP MISSOURI RIVER AT YANKTON, SD	IR	1.68	02/11/1971	A 12157		K#
<u>MISSOURI RIVER</u> S: 2 T: 33 R: 1W CEDAR MYRON HEINE	PUMP	IR	1.78	02/17/1984	A 16270		
S: 1 T: 33 R: 1W CEDAR ALBERT M MUELLER	PUMP	IR	3.11	07/01/1977	D 1089		
<u>ANTELOPE CREEK TRIB. TO</u> S: 31 T: 33 R: 1E CEDAR STANLEY N SCHMIDT	SCHMIDT RESERVOIR	ST	47.80AF	10/02/1985	A 16454		F
<u>ANTELOPE CREEK</u> S: 36 T: 33 R: 1W CEDAR JOHN MUELLER & SONS	PUMP	IR	.93	03/18/1981	A 15792		F
PETER ZAVADIL	PUMP	IR	.95	08/29/1983	A 16230		K
LEWIS & CLARK NRD	ANTELOPE CREEK LAKE	ST	291.00AF	11/14/1985	A 16462		
<u>ANTELOPE CREEK LAKE</u> S: 36 T: 33 R: 1W CEDAR LEWIS & CLARK NRD	PUMP	SO		11/14/1985	A 16463		K
LEWIS & CLARK NRD	PUMP	SI		11/14/1985	A 16463	A-15792	K
LEWIS & CLARK NRD	PUMP	SI		11/14/1985	A 16463	A-16230	
<u>ANTELOPE CREEK</u> S: 25 T: 33 R: 1W CEDAR DELLMAR FARMS, INC	PUMP	IR	1.72	08/12/1975	A 13731		K
DELLMAR FARMS, INC	HOESING BROTHERS RES.	ST	5.70AF	08/04/1978	A 15308		
<u>HOESING BROS. RESERVOIR</u> S: 26 T: 33 R: 1W CEDAR DELLMAR FARMS, INC	PUMP	SI		08/15/1978	A 15321		K
<u>MISSOURI RIVER</u> S: 1 T: 33 R: 1W CEDAR R J FOLEY	PUMP	IR		11/21/1994	A 17419		*
S: 6 T: 33 R: 1E CEDAR ROBERT J & PHYLLIS FOLEY	PUMP	IR	6.43	05/01/1973	D 1077		

SURFACE WATER RIGHTS DATA
CLAIMS, APPLICATIONS, AND APPROPRIATIONS IN DOWNSTREAM ORDER
DIVISION NO. 2F

SOURCE LOCATION APPROPRIATOR	CARRIER GAGE	USE	GRANT IN CFS/AF	DATE OF PRIORITY	DOCKET/ APP. NUMBER	ANNOA.	FT. NT.
<u>MISSOURI RIVER</u>							
S: 5 T: 33 R: 1E CEDAR R J FOLEY	PUMP	IR	1.80	06/20/1991	A 17087		
S: 12 T: 33 R: 1E CEDAR HEINE & SOUKUP	PUMP	IR	2.00	02/18/1981	A 15764		K
<u>ROW CREEK, TRIB. TO</u>							
S: 14 T: 30 R: 1W CEDAR ROBERT ELLIOTT JR	ELLIOTT RESERVOIR	ST	1.90AF	04/23/1986	A 16485		F
<u>ROW CREEK</u>							
S: 13 T: 30 R: 1W CEDAR ELLIOTT FARMS, INC	PUMP	IR	.26	10/09/1946	A 3977		
ELLIOTT FARMS, INC	PUMP	IR	.41	06/03/1969	A 11714		K
S: 17 T: 30 R: 1E CEDAR DWIGHT W BURNEY	PUMP	IR	.94	05/24/1955	A 7588		
DENNIS & MARY FRANCES ARENS	PUMP	IR	3.01	04/17/1990	A 16978		K
<u>PEARL CREEK</u>							
S: 3 T: 29 R: 1E CEDAR CLARENCE E KALIN	PUMP	IR	.36	09/08/1976	A 14449		K
S: 34 T: 30 R: 1E CEDAR RAYMOND CHRISTIANSEN	PUMP	IR	2.93	08/21/1975	A 13754		
S: 35 T: 30 R: 1E CEDAR GERALD SMITH	PUMP	IR	.98	10/01/1970	A 12091		K
JAMES D & LEONA POTTS	PUMP	IR	2.67	08/12/1975	A 13728		K
S: 13 T: 30 R: 1E CEDAR MARK F SCHMIDT	PUMP	IR	.49	08/26/1975	A 13765		K
<u>NORWEGIAN ROW CREEK</u>							
S: 19 T: 31 R: 1E CEDAR ANTHONY KEITER	PUMP	IR	.87	05/01/1957	A 9482		K
ANTHONY KEITER	PUMP	IR	.67	04/18/1972	A 12595		K
ANTHONY KEITER	PUMP	IR	1.27	08/06/1970	A 12053		K
S: 20 T: 31 R: 1E CEDAR JULIUS E (MRS) ARENS	PUMP	IR	.06	06/17/1938	A 2877		K
S: 22 T: 31 R: 1E CEDAR GEORGE PICK	PUMP	IR	.27	08/03/1964	A 10414		K
<u>ROW CREEK</u>							
S: 27 T: 31 R: 2E CEDAR JAMES E & DONOVAN KRESSIG	PUMP	IR	1.03	07/22/1970	A 12019		K
S: 14 T: 31 R: 2E CEDAR DONALD & VIRGINIA A BERGMAN	PUMP	IR	.29	07/14/1970	A 12000		K
<u>ROW CREEK, EAST</u>							
S: 15 T: 30 R: 3E CEDAR J F BROCKMAN	PUMP	IR	.94	06/27/1956	A 8649		
S: 32 T: 31 R: 3E CEDAR ANTHONY J KOCH	PUMP	IR	2.43	08/06/1975	A 13720		

Department of Water Resources

SURFACE WATER RIGHTS DATA
CLAIMS, APPLICATIONS, AND APPROPRIATIONS IN DOWNSTREAM ORDER
DIVISION NO. 2F

SOURCE LOCATION APPROPRIATOR	CARRIER GAGE	USE	GRANT IN CFS/AF	DATE OF PRIORITY	DOCKET/ APP. NUMBER	ANNOA.	FT. NT.
<u>BOW CREEK, EAST</u>							
S: 30 T: 31 R: 3E CEDAR	PUMP	IR	.77	03/12/1956	A 8415		
IRWIN LENTZ							
S: 19 T: 31 R: 3E CEDAR	PUMP	IR	.21	02/27/1978	A 15188		K#
FRANCIS WHITEHORN							
<u>BOW CREEK</u>							
S: 14 T: 32 R: 2E CEDAR	PUMP	IR	.78	05/08/1990	A 16986		K
MIKE HANS							
S: 15 T: 32 R: 2E CEDAR	PUMP	IR	1.23	03/29/1991	A 17062		
HANS FARMS							
S: 14 T: 32 R: 2E CEDAR	PUMP	IR	.53	07/18/1979	A 15525		
BOECKMAN BROS							
<u>BOW CREEK, WEST</u>							
S: 12 T: 31 R: 2W KNOX	PUMP	IR	1.63	09/03/1971	A 12372		
MELVIN ARENS							
S: 32 T: 32 R: 1W CEDAR	PUMP	IR	2.53	04/14/1975	A 13552		K
GERALD H & BEVERLY J POTTS							
S: 5 T: 31 R: 1E CEDAR	PUMP	IR	.29	04/26/1956	A 8520		K
HAROLD E & BETTY ANN EICKHOFF							
HAROLD E & BETTY ANN EICKHOFF	PUMP	IR	.29	02/21/1973	A 12813		K
<u>MISSOURI RIVER</u>							
S: 17 T: 32 R: 4E DIXON	PUMP	IR	2.13	06/01/1978	D 1069		
JAMES H CULLINANE							
S: 28 T: 32 R: 4E DIXON	PUMP	IR	3.26	07/04/1975	D 1073		
FINTON HOESING							
S: 26 T: 32 R: 4E DIXON	PUMP	IR	1.79	07/01/1956	D 1079		
HAROLD HOESING							
S: 28 T: 32 R: 5E DIXON	PUMP	IR	1.49	07/12/1988	A 16686		K
KEITH HANGMAN							
S: 33 T: 32 R: 5E DIXON	PUMP	IR	4.03	07/01/1977	D 1063		
HUSEN & KRAL							
S: 34 T: 32 R: 5E DIXON	PUMP	IR	.92	07/10/1980	D 1091		
ROLFES FARMS, INC							
S: 19 T: 30 R: 7E DIXON	PUMP	IR	2.46	06/30/1957	D 1093		
BRENNAN BROTHERS							
JACK L POULOSKY	PUMP	IR	2.00	06/25/1977	D 1090		
<u>AOWA CREEK, TRIB. TO</u>							
S: 34 T: 31 R: 4E DIXON							
LEWIS & CLARK NRD	AOWA CREEK RES. 62-5A	ST	18.60AF	10/10/1975	A 13829		F
S: 2 T: 30 R: 4E DIXON							
LEWIS & CLARK NRD	AOWA RESERVOIR 63-3	ST	10.20AF	09/08/1980	A 15716		
S: 35 T: 31 R: 4E DIXON							
LEWIS & CLARK NRD	AOWA CREEK RES. 63-1A	ST	31.40AF	05/19/1977	A 14949		

SURFACE WATER RIGHTS DATA
CLAIMS, APPLICATIONS, AND APPROPRIATIONS IN DOWNSTREAM ORDER
DIVISION NO. 2F

SOURCE LOCATION APPROPRIATOR	CARRIER GAGE	USE	GRANT IN CFS/AF	DATE OF PRIORITY	DOCKET/ APP. NUMBER	ANNOA.	FT. NT.
<u>AOWA CREEK, TRIB. TO</u> S: 28 T: 31 R: 4E DIXON LEWIS & CLARK NRD	AOWA CREEK RES. 61-11A	ST	89.10AF	04/11/1974	A 13018		
S: 27 T: 31 R: 4E DIXON LEWIS & CLARK NRD	AOWA RESERVOIR 61-3	ST	6.10AF	06/19/1972	A 12662		
<u>AOWA CREEK</u> S: 26 T: 31 R: 4E DIXON LEWIS & CLARK NRD	AOWA RESERVOIR 6-7A	ST	638.30AF	04/30/1979	A 15470		
<u>AOWA CREEK, TRIB. TO</u> S: 23 T: 31 R: 4E DIXON LEWIS & CLARK NRD	AOWA RESERVOIR 51-2	ST	2.80AF	02/22/1983	A 16177		
S: 19 T: 31 R: 5E DIXON LEWIS & CLARK NRD	AOWA RESERVOIR 51-1A	ST	48.50AF	10/22/1990	A 17027		
<u>AOWA CREEK</u> S: 21 T: 31 R: 5E DIXON CARL J ADDISON	PUMP	IR	.63	03/12/1971	A 12184		K
<u>AOWA CREEK, TRIB. TO</u> S: 33 T: 31 R: 5E DIXON LEWIS & CLARK NRD	AOWA RESERVOIR 42-2	ST	5.70AF	02/22/1983	A 16176		
S: 22 T: 31 R: 5E DIXON LEWIS & CLARK NRD	AOWA RESERVOIR 41-3	ST	39.40AF	02/16/1988	A 16621		
S: 26 T: 31 R: 5E DIXON LEWIS & CLARK NRD	AOWA RESERVOIR 41-6	ST	37.40AF	02/23/1994	A 17354		
<u>POWDER CREEK, TRIB. TO</u> S: 12 T: 30 R: 4E DIXON LEWIS & CLARK NRD	RESERVOIR NO. 32-13	ST	17.86AF	12/02/1975	A 13886		
LEWIS & CLARK NRD	RESERVOIR NO. 32-9	ST	37.27AF	12/02/1975	A 13885		
LEWIS & CLARK NRD	AOWA RESERVOIR 32-4A	ST	77.30AF	04/30/1979	A 15471		
S: 18 T: 30 R: 5E DIXON LEWIS & CLARK NRD	AOWA RESERVOIR 32-2	ST	3.50AF	02/22/1983	A 16174		
S: 7 T: 30 R: 5E DIXON LEWIS & CLARK NRD	AOWA RESERVOIR 32-1	ST	1.10AF	04/30/1984	A 16294		
S: 17 T: 30 R: 5E DIXON LEWIS & CLARK NRD	AOWA RESERVOIR 32-11	ST	1.50AF	02/22/1983	A 16175		
S: 8 T: 30 R: 5E DIXON LEWIS & CLARK NRD	AOWA RESERVOIR 31-8	ST	59.70AF	02/23/1994	A 17355		
S: 21 T: 30 R: 5E DIXON LEWIS & CLARK NRD	AOWA RESERVOIR 31-6	ST	25.40AF	02/22/1983	A 16178		
S: 3 T: 30 R: 5E DIXON LEWIS & CLARK NRD	AOWA RESERVOIR 31-1	ST	18.90AF	05/13/1971	A 12258		
<u>AOWA CREEK, TRIB. TO</u> S: 36 T: 31 R: 5E DIXON LEWIS & CLARK NRD	AOWA RESERVOIR 22-3	ST	66.90AF	12/01/1980	A 15732		

SURFACE WATER RIGHTS DATA
CLAIMS, APPLICATIONS, AND APPROPRIATIONS IN DOWNSTREAM ORDER
DIVISION NO. 2F

SOURCE LOCATION APPROPRIATOR	CARRIER GAGE	USE	GRANT IN CFS/AF	DATE OF PRIORITY	DOCKET/ APP. NUMBER	ANNOA.	FT. NT.
<u>AOWA CREEK, TRIB. TO</u>							
S: 12 T: 30 R: 5E DIXON							
LEWIS & CLARK NRD	AOWA RESERVOIR 23-5	ST	76.00AF	02/16/1988	A 16620		
LEWIS & CLARK NRD	AOWA RESERVOIR 2-6	ST	8.80AF	04/30/1984	A 16292		
S: 31 T: 31 R: 6E DIXON							
LEWIS & CLARK NRD	AOWA RESERVOIR 21-6	ST	1.20AF	04/30/1984	A 16293		
<u>SILVER CREEK, TRIB. TO</u>							
S: 29 T: 30 R: 5E DIXON							
LEWIS & CLARK NRD	AOWA RESERVOIR 13-5	ST	77.90AF	07/31/1980	A 15693		
<u>SILVER CREEK</u>							
S: 27 T: 30 R: 5E DIXON							
LEWIS & CLARK NRD	AOWA RESERVOIR 13-4A	ST	30.20AF	07/31/1980	A 15695		
<u>SILVER CREEK, TRIB. TO</u>							
S: 23 T: 30 R: 5E DIXON							
LEWIS & CLARK NRD	AOWA RESERVOIR 12-8	ST	74.30AF	05/13/1971	A 12257		
S: 24 T: 30 R: 5E DIXON							
LEWIS & CLARK NRD	AOWA RESERVOIR 12-3	ST	20.20AF	05/29/1984	A 16303		
<u>AOWA CREEK, TRIB. TO</u>							
S: 9 T: 30 R: 6E DIXON							
LEWIS & CLARK NRD	AOWA RESERVOIR 1-2	ST	58.50AF	06/19/1972	A 12661		
S: 16 T: 30 R: 6E DIXON							
LEWIS & CLARK NRD	AOWA RESERVOIR 1-3	ST	5.00AF	07/31/1980	A 15694		
<u>SOUTH CREEK</u>							
S: 28 T: 29 R: 5E DIXON							
DWIGHT E GOTCH	PUMP	IR	1.69	07/25/1975	A 13684		
JEROME T HELGREN	PUMP	IR	.20	03/29/1948	A 4237		
JEROME T HELGREN	PUMP	IR	2.53	09/02/1975	A 13782		
S: 21 T: 29 R: 5E DIXON							
DUANE LUND	PUMP	IR	1.81	12/16/1974	A 13313		
S: 22 T: 29 R: 5E DIXON							
JAY E (MRS) LUND	PUMP	IR	.11	07/25/1946	A 3931		
JAY E (MRS) LUND	PUMP	IR	.04	12/26/1946	A 4014		
JAY E (MRS) LUND	PUMP	IR	1.10	03/14/1977	A 14801		
S: 15 T: 29 R: 5E DIXON							
HAROLD GROSVENOR	PUMP	IR	1.31	02/27/1981	A 15774		
S: 10 T: 29 R: 5E DIXON							
LYLE V CARLSON	PUMP	IR	.74	08/04/1955	A 7862		
<u>DAILY BRANCH</u>							
S: 26 T: 30 R: 4E DIXON							
HAROLD GROSVENOR	PUMP	IR	.76	02/09/1977	A 14699		K
<u>SOUTH CREEK, TRIB. TO</u>							
S: 13 T: 29 R: 5E DIXON							
DONALD DOHMA	DOHMA RESERVOIR	ST	43.40AF	02/21/1966	A 18778		

SURFACE WATER RIGHTS DATA
CLAIMS, APPLICATIONS, AND APPROPRIATIONS IN DOWNSTREAM ORDER
DIVISION NO. 2F

SOURCE LOCATION APPROPRIATOR	CARRIER GAGE	USE	GRANT IN CFS/AF	DATE OF PRIORITY	DOCKET/ APP. NUMBER	ANNOA.	FT. NT.
<u>AOWA CREEK</u>							
S: 23 T: 30 R: 6E DIXON CLAYTON BOTTORFF	PUMP	IR	.34	08/05/1946	A 3938		
CLAYTON BOTTORFF	PUMP	IR	.46	09/01/1955	A 8052		
S: 25 T: 30 R: 6E DIXON PETER J SCHIEFFER JR ET AL	PUMP	IR	4.93	03/17/1976	A 14103		
<u>FLK CREEK, TRIB TO</u>							
S: 35 T: 28 R: 6E DAKOTA COUNTY OF DAKOTA	DAKOTA COUNTY RESERVOIR	ST	6.80AF	08/04/1986	A 16515		F
<u>LITTLE CREEK, TRIB TO</u>							
S: 19 T: 28 R: 7E DAKOTA WARREN HANSEN	WARREN HANSEN RESERVOIR	ST	2.44AF	05/08/1989	A 16796		
<u>FLK CREEK</u>							
S: 29 T: 29 R: 7E DAKOTA CATHERYN M TWOHIG	PUMP	IR	2.06	07/21/1976	A 14335		
S: 20 T: 29 R: 7E DAKOTA GARY NELSON	PUMP	IR	1.34	11/13/1975	A 13865		
S: 21 T: 29 R: 8E DAKOTA FREDERICK S LENNON ET AL	PUMP	IR	1.21	11/26/1957	A 9579		K#
<u>COW CREEK</u>							
S: 23 T: 25 R: 8E THURSTON RAYMOND URBANEK	PUMP	IR	.43	10/05/1970	A 12092		F
<u>OMAHA CREEK</u>							
S: 13 T: 25 R: 8E THURSTON DONALD L & MARSHA K URBANEK	PUMP	IR	.57	10/07/1970	A 12097		
<u>OMAHA CREEK, NORTH</u>							
S: 24 T: 26 R: 7E THURSTON GLADYS STOUT ET AL	PUMP	IR	.81	12/01/1955	A 8271		K
<u>OMAHA CREEK</u>							
S: 1 T: 25 R: 8E THURSTON NORTHERN NATURAL GAS COMPANY	RESERVOIR NO. 2	ST	4.80AF	05/08/1975	A 13576		
S: 1 T: 26 R: 8E THURSTON NORTHERN NATURAL GAS COMPANY	RESERVOIR NO. 1	ST	12.04AF	09/04/1973	A 12938		
<u>FIDDLER'S CREEK</u>							
S: 14 T: 27 R: 8E DAKOTA NORTHERN NATURAL GAS COMPANY	RESERVOIR OMAHA CREEK AT HOMER, NE	ST	2.92AF	09/12/1973	A 12939		#
<u>BLACKBIRD CREEK, SOUTH</u>							
S: 3 T: 23 R: 9E BURT JOE MALLOY	PUMP	IR	.38	11/15/1955	A 8253		FK
<u>MISSOURI RIVER</u>							
S: 15 T: 24 R: 10E THURSTON TOBIN RANCH INC	PUMP MISSOURI RIVER AT DECATUR, NE	IR	2.19	07/01/1972	D 1075		#

SURFACE WATER RIGHTS DATA
CLAIMS, APPLICATIONS, AND APPROPRIATIONS IN DOWNSTREAM ORDER
DIVISION NO. 2F

SOURCE LOCATION APPROPRIATOR	CARRIER GAGE	USE	GRANT IN CFS/AF	DATE OF PRIORITY	DOCKET/ APP. NUMBER	ANNO. FT. NT.
<u>ELM CREEK, TRIB. TO</u> S: 4 T: 22 R: 10E BURT LEON E LANGEMEIER	LANGEMEIER RESERVOIR	ST	68.40AF	04/19/1973	A 12861	F
<u>ELM CREEK</u> S: 16 T: 23 R: 10E BURT HAROLD WEDGEWOOD	PUMP	IR	.47	07/27/1976	A 14348	
<u>MISSOURI RIVER</u> S: 3 T: 22 R: 11E BURT C EARL BUCY	PUMP	IR	1.76	06/15/1965	D 1065	
LARRY LINTZ	PUMP	IR	.56	07/01/1978	D 1060	
S: 10 T: 22 R: 11E BURT FANKHOUSER BROS.	PUMP	IR	4.00	06/30/1975	D 1088	
S: 14 T: 22 R: 11E BURT KENNETH PALMER	PUMP	IR	.73	07/01/1962	D 1058	
S: 23 T: 22 R: 11E BURT DOROTHY BEAVER	PUMP	IR	1.41	07/01/1960	D 1059	
S: 25 T: 22 R: 11E BURT THOMAS L MARSHALL	PUMP	IR	.72	01/26/1987	A 16537	
S: 6 T: 21 R: 12E BURT RAY & ROBERTS	PUMP	IR	1.06	07/23/1984	A 16312	K
S: 29 T: 21 R: 12E BURT WASHINGTON COUNTY BANK	PUMP	IR	1.76	07/01/1974	D 1092	
<u>TEKAMAH CREEK, TRIB. TO</u> S: 19 T: 21 R: 10E BURT PAPIO-MISSOURI RIVER NRD	TEKAMAH-MUD CREEK RES. 6-1	ST	55.90AF	10/28/1976	A 14529	F
PAPIO-MISSOURI RIVER NRD	TEKAMAH-MUD CREEK RES. 6-4	ST	28.70AF	10/26/1981	A 16013	
S: 27 T: 21 R: 10E BURT PAPIO-MISSOURI RIVER NRD	SUMMIT LAKE	ST	2616.00AF	10/23/1978	A 15353	
S: 17 T: 21 R: 10E BURT PAPIO-MISSOURI RIVER NRD	TEKAMAH-MUD CREEK RES. 41-A	ST	188.40AF	10/21/1974	A 13242	
<u>TEKAMAH-MUD CREEK RESERVOIR 41-A</u> S: 17 T: 21 R: 10E BURT PAPIO-MISSOURI RIVER NRD	ERIKSEN PUMP	SO		05/12/1975	A 13580	
<u>TEKAMAH CREEK, TRIB. TO</u> S: 16 T: 21 R: 10E BURT PAPIO-MISSOURI RIVER NRD	TEKAMAH-MUD CREEK RES. 42-A	ST	163.50AF	06/13/1994	A 17374	
S: 9 T: 21 R: 10E BURT PAPIO-MISSOURI RIVER NRD	TEKAMAH-MUD RESERVOIR 4-1	ST	57.90AF	10/26/1981	A 16016	

SURFACE WATER RIGHTS DATA
CLAIMS, APPLICATIONS, AND APPROPRIATIONS IN DOWNSTREAM ORDER
DIVISION NO. 2F

SOURCE LOCATION APPROPRIATOR	CARRIER GAGE	USE	GRANT IN CFS/AF	DATE OF PRIORITY	DOCKET/ APP. NUMBER	ANNOA.	FT. NT.
<u>TEKAMAH CREEK</u> S: 25 T: 21 R: 10E BURT KENNETH E & MABEL AHRENS	PUMP	IR	.58	02/14/1975	A 13410		K
<u>TEKAMAH CREEK, TRIB. TO</u> S: 24 T: 21 R: 10E BURT PAPIO-MISSOURI RIVER NRD	TEKAMAH-MUD CREEK RES. 22-A	ST	81.60AF	05/12/1977	A 14941		
<u>TEKAMAH CREEK</u> S: 19 T: 21 R: 11E BURT JOE R LEONARD	PUMP	IR	.32	02/04/1993	A 17247		
<u>MUD CREEK, TRIB. TO</u> S: 14 T: 21 R: 10E BURT PAPIO-MISSOURI RIVER NRD	TEKAMAH-MUD CREEK RES. 9-5	ST	32.70AF	04/18/1994	A 17366		
<u>MUD CREEK</u> S: 13 T: 21 R: 10E BURT CLARENCE E CHAMBERLAIN	PUMP	IR	1.62	02/25/1970	A 11878		K
S: 18 T: 21 R: 11E BURT PAPIO-MISSOURI RIVER NRD	TEKAMAH-MUD CREEK RES. 9-A	ST	316.60AF	05/12/1975	A 13578		
<u>SILVER CREEK, TRIB. TO</u> S: 32 T: 22 R: 10E BURT RON CARSON	RON CARSON RESERVOIR	ST	43.20AF	08/26/1993	A 17309		
<u>COMBINATION DITCH</u> S: 13 T: 20 R: 11E BURT DUDLEY O ALLER	PUMP	IR	4.42	04/23/1976	A 14192		F
<u>CARR CREEK</u> S: 19 T: 20 R: 11E BURT ROBERT SKINNER	PUMP	IR	2.29	03/21/1975	A 13487		F
<u>DAVIS CREEK</u> S: 27 T: 20 R: 10E WASHINGTON TAYLOR & HOVENDICK	PLEASANT VALLEY LAKE	ST	49.00AF	05/19/1981	A 15872		
S: 23 T: 20 R: 10E BURT R. BRUCE, PRUDENCE & JAMES SKINNER	PUMP	IR	2.30	03/21/1975	A 13486		
ROBERT & JAMES SKINNER	SKINNER RESERVOIR	ST	43.32AF	05/10/1976	A 14217		
<u>CARR CREEK</u> S: 30 T: 20 R: 11E WASHINGTON POTADLE FARMS, LTD	PUMP	IR	1.43	09/11/1962	A 10104		
<u>NEW YORK CREEK</u> S: 8 T: 19 R: 10E WASHINGTON LYLE C & MONA J THIELFLODT	PUMP	IR	.47	11/23/1971	A 12446		K
<u>NEW YORK CREEK, TRIB. TO</u> S: 3 T: 19 R: 10E WASHINGTON WILLIAM C CAMERON	PUMP	IR	.21	04/18/1977	A 14910		K

SURFACE WATER RIGHTS DATA
CLAIMS, APPLICATIONS, AND APPROPRIATIONS IN DOWNSTREAM ORDER
DIVISION NO. 2F

SOURCE LOCATION APPROPRIATOR	CARRIER GAGE	USE	GRANT IN CFS/AF	DATE OF PRIORITY	DOCKET/ APP. NUMBER	ANNO. FT. NT.
<u>NEW YORK CREEK, TRIB. TO</u> S: 10 T: 19 R: 10E WASHINGTON JOE C CAMERON	CAMERON RESERVOIR	ST	46.40AF	10/08/1976	A 14502	
<u>CAMERON RESERVOIR</u> S: 10 T: 19 R: 10E WASHINGTON JOE C CAMERON	PUMP	SO		06/06/1978	A 15271	
<u>NEW YORK CREEK</u> S: 13 T: 19 R: 10E WASHINGTON CORPORATION BLUFFS	PUMP	IR	1.06	05/20/1974	A 13033	
<u>NEW YORK CREEK, TRIB. TO</u> S: 18 T: 19 R: 11E WASHINGTON CORPORATION BLUFFS	PUMP NO. 2	IR	.22	09/03/1974	A 13187	K
<u>NEW YORK CREEK</u> S: 31 T: 20 R: 11E WASHINGTON POTADLE FARMS, LTD	PUMP	IR	2.49	10/16/1974	A 13237	
<u>CARR CREEK</u> S: 21 T: 20 R: 11E BURT POTADLE FARMS, LTD	PUMP	IR	1.04	09/11/1962	A 10103	K
<u>MISSOURI RIVER</u> S: 6 T: 19 R: 12E WASHINGTON TYSON FARMS, INC	PUMP	IR	6.51	06/30/1975	D 1086	
S: 24 T: 19 R: 11E WASHINGTON ANDERSON BROTHERS	PUMP	IR	2.23	07/20/1976	D 1064	
S: 5 T: 18 R: 12E WASHINGTON CITY OF BLAIR	BLAIR PIPELINE	DO	7.80	06/10/1982	A 16120	
<u>FISH CREEK</u> S: 9 T: 19 R: 11E WASHINGTON VIRGIL WRICH	PUMP	IR	.82	04/23/1963	A 10181	F
<u>STEWART CREEK</u> S: 28 T: 19 R: 11E WASHINGTON WILLIAM G & FREDRICKA WILSON	PUMP	IR	.20	01/24/1961	A 9884	K
<u>FISH CREEK, TRIB. TO</u> S: 16 T: 18 R: 11E WASHINGTON FRED J & EVA M BLOEMER	PUMP	IR	.44	12/17/1975	A 13910	K
<u>FISH CREEK</u> S: 6 T: 18 R: 12E WASHINGTON KELLY P RYAN	PUMP	IR	.37	08/06/1980	A 15699	
<u>MISSOURI RIVER</u> S: 21 T: 18 R: 12E WASHINGTON OMAHA PUBLIC POWER DISTRICT	FORT CALHOUN STATION	CO	704.00	08/01/1973	D 1083	
OMAHA PUBLIC POWER DISTRICT	FORT CALHOUN STATION	CO	121.21	08/01/1973	D 1100	
<u>LONG CREEK, TRIB. TO</u> S: 18 T: 17 R: 12E WASHINGTON LAKELAND DEVELOPMENT COMPANY	LAKE ARROWHEAD	ST	273.86AF	09/21/1970	A 12085	F

SURFACE WATER RIGHTS DATA
CLAIMS, APPLICATIONS, AND APPROPRIATIONS IN DOWNSTREAM ORDER
DIVISION NO. 2F

SOURCE LOCATION APPROPRIATOR	CARRIER GAGE	USE	GRANT IN CFS/AF	DATE OF PRIORITY	DOCKET/ APP. NUMBER	ANNOA.	FT. NT.
<u>MISSOURI RIVER</u>							
S: 23 T: 18 R: 12E WASHINGTON DESOTO NATIONAL WILDLIFE REFUGE	WESTSIDE HABITAT	ST	700.00AF	10/01/1979	D 1096		
DESOTO NATIONAL WILDLIFE REFUGE	DESOTO LAKE	ST	2100.00AF	05/01/1960	D 1095		
S: 35 T: 18 R: 12E WASHINGTON STRATBUCKER FARMS	PUMP	IR	1.98	05/06/1981	A 15866		
<u>MOORES CREEK, TRIB. TO</u>							
S: 15 T: 17 R: 12E WASHINGTON JOHN P GRABOW	GRABOW RESERVOIR	ST	48.60AF	04/07/1981	A 15833		F
<u>MOORES CREEK</u>							
S: 15 T: 17 R: 12E WASHINGTON WASHINGTON COUNTY	WASHINGTON COUNTY RESERVOIR NO. 1	ST	220.00AF	09/04/1987	A 16593		
<u>MISSOURI RIVER, TRIB. TO</u>							
S: 13 T: 17 R: 12E WASHINGTON WILLIAM E STRATBUCKER	STRATBUCKER RESERVOIR	ST	169.90AF	08/14/1975	A 13738		
<u>STRATBUCKER RESERVOIR</u>							
S: 13 T: 17 R: 12E WASHINGTON WILLIAM E STRATBUCKER	PUMP	SO		04/05/1976	A 14149		
<u>TURKEY CREEK</u>							
S: 24 T: 17 R: 12E WASHINGTON FORT CALHOUN FARM CO	TURKEY CREEK RESERVOIR	ST	86.60AF	01/11/1980	A 15607		F
<u>MISSOURI RIVER</u>							
S: 21 T: 16 R: 13E DOUGLAS METROPOLITAN UTILITIES DISTRICT OF OMAHA	MINELUSA PUMPING STATION	DO	177118.00AF	08/08/1881	D 1087		
S: 27 T: 16 R: 13E DOUGLAS OMAHA PUBLIC POWER DISTRICT	NORTH OMAHA STATION MISSOURI RIVER AT OMAHA, NE	CO	1120.21	06/01/1954	D 1084		#
S: 35 T: 16 R: 13E DOUGLAS CITY OF OMAHA	CARTER LAKE	ST	2000.00AF	06/19/1989	A 16832		
S: 23 T: 15 R: 13E DOUGLAS OMAHA PUBLIC POWER DISTRICT	JONES STREET STATION	CO	138.37	01/01/1946	D 1085		
<u>SPRINGS</u>							
S: 18 T: 14 R: 14E SARPY M E P A	SPRING BRANCH CANAL	IR	.07	06/18/1895	A 29		
<u>MISSOURI RIVER</u>							
S: 31 T: 14 R: 14E SARPY NEBRASKA PUBLIC POWER DISTRICT	KRAMER POWER STATION	CO	365.42	09/01/1949	D 1072		
<u>PAPILLION CREEK, BIG</u>							
S: 6 T: 18 R: 11E WASHINGTON HANSEL W VOGT	PUMP	IR	1.56	07/25/1975	A 13680		F
S: 7 T: 18 R: 11E WASHINGTON KEITH F & DEBRA L AHRENS	PUMP	IR	.94	08/06/1968	A 11529		K

SURFACE WATER RIGHTS DATA
CLAIMS, APPLICATIONS, AND APPROPRIATIONS IN DOWNSTREAM ORDER
DIVISION NO. 2F

SOURCE LOCATION APPROPRIATOR	CARRIER GAGE	USE	GRANT IN CFS/AF	DATE OF PRIORITY	DOCKET/ APP. NUMBER	ANNOA.	FT. NT.
<u>PAPILLION CREEK, BIG TRIBUT TO</u> S: 13 T: 18 R: 10E WASHINGTON WILLIAM S & DONNA K JENSEN THOMAS E & MYRNA E MOEN	PUMP PUMP	IR IR	.91 .19	08/14/1975 08/13/1976	A 13739 A 14393		K
<u>PAPILLION CREEK, BIG</u> S: 29 T: 18 R: 11E WASHINGTON DONALD H VOGT	PUMP	IR	2.19	09/16/1975	A 13809		
<u>PAPILLION CREEK, BIG, TRIBUT TO</u> S: 32 T: 18 R: 11E WASHINGTON WASHINGTON COUNTY	WASHINGTON COUNTY RES. W-4	ST	38.00AF	12/13/1971	A 12458		
S: 27 T: 18 R: 11E WASHINGTON PAPIO-MISSOURI RIVER NRD	RESERVOIR W-3	ST	44.00AF	01/25/1983	A 16168		
<u>PAPILLION CREEK, BIG, NORTHWEST BRANCH</u> S: 16 T: 18 R: 10E WASHINGTON ROBERT D. BOETTGER	PUMP	IR	.31	02/09/1993	A 17248		
S: 27 T: 18 R: 10E WASHINGTON ANSEL & STEVAN A ANDERSEN ANSEL & STEVAN A ANDERSEN	PUMP ANDERSEN RESERVOIR	IR ST	2.74 18.00AF	08/11/1975 01/17/1977	A 13725 A 14644		
<u>ANDERSEN RESERVOIR</u> S: 27 T: 18 R: 10E WASHINGTON ANSEL & STEVAN A ANDERSEN	PUMP	SI		01/17/1977	A 14645	A-13725	
<u>PAPILLION CREEK, BIG, TRIBUT TO</u> S: 30 T: 18 R: 11E WASHINGTON WASHINGTON COUNTY	PAPILLION CREEK RES. W-2	ST	25.90AF	07/16/1971	A 12324		
<u>FALLS BRANCH</u> S: 9 T: 17 R: 11E WASHINGTON PAPIO-MISSOURI RIVER NRD	W-42	ST	2.11AF	08/16/1993	A 17305		
<u>PAPILLION CREEK, BIG</u> S: 16 T: 17 R: 11E WASHINGTON CORNHUSKER NURSERY	PUMP	IR	1.60	03/22/1988	A 16631		
<u>PAPILLION CREEK, BIG, TRIBUT TO</u> S: 32 T: 17 R: 11E WASHINGTON DARYL D MISFELDT	PUMP	IR	.06	05/15/1968	A 11422		
<u>PAPILLION CREEK, BIG</u> S: 4 T: 16 R: 11E DOUGLAS JEANETTE N MUELLER	PUMP	IR	.35	09/07/1955	A 8064		K
<u>PAPILLION CREEK, BIG, TRIBUT TO</u> S: 2 T: 15 R: 11E DOUGLAS PAPIO-MISSOURI RIVER NRD	PAPILLION CREEK RES. D-18	ST	81.40AF	05/17/1989	A 16803		
S: 7 T: 16 R: 11E DOUGLAS CHARLES F PETERSON	PUMP	DO	.22	07/13/1992	A 17208		
S: 36 T: 16 R: 11E DOUGLAS DOUGLAS COUNTY	PAPILLION CREEK RES. 16	ST	1550.00AF	05/25/1972	A 12644		

SURFACE WATER RIGHTS DATA
CLAIMS, APPLICATIONS, AND APPROPRIATIONS IN DOWNSTREAM ORDER
DIVISION NO. 2F

SOURCE LOCATION APPROPRIATOR	CARRIER GAGE	USE	GRANT IN CFS/AF	DATE OF PRIORITY	DOCKET/ APP. NUMBER	ANNOA. FT. NT.
<u>PAPILLION CREEK, BIG, TRIB. TO</u> S: 7 T: 15 R: 12E DOUGLAS MAENNER HORGAN DEVELOPMENT COMPANY	EAGLE RUN WEST RESERVOIR	ST	27.00AF	06/14/1991	A 17085	
<u>EAGLE RUN WEST RESERVOIR</u> S: 12 T: 15 R: 11E DOUGLAS MAENNER HORGAN DEVELOPMENT COMPANY	PUMP	SO	27.00AF	03/09/1994	A 17357	
<u>PAPILLION CREEK, BIG, TRIB. TO</u> S: 13 T: 15 R: 11E DOUGLAS FATHER FLANAGAN'S BOYS' HOME	BOYS TOWN LAKE	ST	47.16AF	09/22/1967	A 11255	
S: 18 T: 15 R: 12E DOUGLAS CANDLEWOOD INC	CANDLEWOOD LAKE	ST	573.00AF	04/20/1972	A 12602	
<u>PAPILLION CREEK, LITTLE, TRIB. TO</u> S: 9 T: 16 R: 12E DOUGLAS DOUGLAS COUNTY	PAPILLION CREEK RES. D-4	ST	164.00AF	12/19/1983	A 16257	
S: 11 T: 16 R: 12E DOUGLAS LAKE COVENTRY, INC	LONERGAN LAKE	ST	2018.70AF	04/03/1967	A 11089	
<u>PAPILLION CREEK, LITTLE</u> S: 22 T: 16 R: 12E DOUGLAS DOUGLAS COUNTY	PAPILLION CREEK RES. S-11	ST	3910.00AF	07/24/1973	A 12909	
<u>PAPILLION CREEK, BIG</u> S: 19 T: 14 R: 13E SARPY HELEN VANSEVEREN	PUMP	IR	.18	08/24/1955	A 7985	K
S: 30 T: 14 R: 13E SARPY JEFF SCHAEFFER	PUMP	IR	.78	03/21/1984	A 16284	
<u>PAPILLION CREEK, WEST, TRIB. TO</u> S: 27 T: 15 R: 11E DOUGLAS DOUGLAS COUNTY	RESERVOIR	ST	35.20AF	05/11/1970	A 11935	
<u>BOXELDER CREEK, TRIB. TO</u> S: 33 T: 15 R: 11E DOUGLAS JOHN A WIEBE	WIEBE RESERVOIR	ST	80.20AF	04/25/1968	A 11399	
<u>BOXELDER CREEK</u> S: 34 T: 15 R: 11E DOUGLAS CORPS OF ENGINEERS	PAPILLION CREEK RES. 18	ST	3472.00AF	03/15/1983	A 16182	
<u>PAPILLION CREEK, WEST</u> S: 1 T: 14 R: 11E DOUGLAS RONALD P JONES	PUMP	IR	.55	05/09/1980	A 15646	
<u>PAPILLION CREEK, SOUTH, TRIB. TO</u> S: 21 T: 14 R: 11E SARPY PAPIO-MISSOURI RIVER NRD	PAPILLION CREEK RES. S-6	ST	11.70AF	07/17/1989	A 16850	
S: 23 T: 14 R: 11E SARPY CORPS OF ENGINEERS	PAPILLION CREEK RES. 20	ST	2712.00AF	08/13/1982	A 16141	
<u>HELL CREEK</u> S: 24 T: 15 R: 11E DOUGLAS FATHER FLANAGAN'S BOYS' HOME	BOYS TOWN LAKE	ST	145.00AF	01/07/1988	A 16614	

SURFACE WATER RIGHTS DATA
CLAIMS, APPLICATIONS, AND APPROPRIATIONS IN DOWNSTREAM ORDER
DIVISION NO. 2F

SOURCE LOCATION APPROPRIATOR	CARRIER GAGE	USE	GRANT IN CFS/AF	DATE OF PRIORITY	DOCKET/ APP. NUMBER	ANNOA. FT. NT.
<u>PAPILLION CREEK, WEST TRIB. TO</u>						
S: 6 T: 13 R: 13E SARPY SARPY COUNTY		PAPILLION CREEK RES. S-32 ST	53.90AF	12/01/1969	A 11830	
S: 8 T: 13 R: 13E SARPY PAP10-MISSOURI RIVER NRD		PAPILLION CREEK RES. S-31 ST	57.10AF	04/18/1973	A 12857	

WATER RIGHTS DATA
 CLAIMS, APPLICATIONS, AND APPROPRIATIONS CANCELLED OR DISMISSED FROM JANUARY 1, 1993 TO DECEMBER 31, 1994
 DIVISION NO. 1A

SOURCE LOCATION APPROPRIATOR	CARRIER	USE	AMOUNT	DATE CANCELLED	DOCKET/ APP. NUMBER	ANNOA.	FT. NT.
<u>NORTH PLATTE RIVER</u>							
S: 11 T: 26 R: 65W WYOMING GERING & FORT LARAMIE IRRIG DIST	FORT LARAMIE CANAL	IR	.01	04/13/1993	A 768	A-768	K
<u>PATHINDER RESERVOIR</u>							
S: 11 T: 26 R: 65W WYOMING GERING & FORT LARAMIE IRRIG DIST	FORT LARAMIE CANAL	SI		04/15/1993	A 768	A-768	K
<u>NORTH PLATTE RIVER</u>							
S: 10 T: 23 R: 60W WYOMING BUREAU OF RECLAMATION	MITCHELL CANAL	IR		08/11/1993	A 17214		J
BUREAU OF RECLAMATION	MITCHELL CANAL	IR		08/13/1993	A 17215		J
<u>HORSE CREEK</u>							
S: 34 T: 23 R: 58W SCOTTS BLUFF NEOSHO CONSTRUCTION CO., INC.	PUMP	MF		12/01/1994	A 17399		0J
<u>WINTERS CREEK</u>							
S: 17 T: 22 R: 54W SCOTTS BLUFF W F ROPP	BLUE SPRUCE TROUT POND	ST	.48AF	01/10/1994	A 17172		L
W F ROPP	ROPP CANAL	FC	.45	01/10/1994	A 17173		L
<u>NORTH PLATTE RIVER</u>							
S: 1 T: 20 R: 53W SCOTTS BLUFF CHIMNEY ROCK IRRIGATION DISTRICT	CHIMNEY ROCK CANAL	IR		12/13/1994	D 844	U-27	HK
CHIMNEY ROCK IRRIGATION DISTRICT	CHIMNEY ROCK CANAL	IR	0.00	12/13/1994	D 1031	D-844,U27	SK
<u>PATHINDER RESERVOIR</u>							
S: 1 T: 20 R: 53W SCOTTS BLUFF CHIMNEY ROCK IRRIGATION DISTRICT	CHIMNEY ROCK CANAL	SI		12/13/1994	A 768	D-844,U27	K
CHIMNEY ROCK IRRIGATION DISTRICT	CHIMNEY ROCK CANAL	SI		12/13/1994	A 768	D1031,U27	K
<u>NORTH PLATTE RIVER</u>							
S: 5 T: 20 R: 52W MORRILL ALLIANCE IRRIGATION DISTRICT	ALLIANCE CANAL	IR	97.78	01/31/1994	D 874		L
ALLIANCE IRRIGATION DISTRICT	ALLIANCE CANAL	IR	0.00	01/31/1994	D 1035	D-874	SL
MARY E DOBSON	ALLIANCE CANAL	IR	3.14	01/31/1994	A 1181		HL
<u>BAYARD SUGAR FACTORY DRAIN</u>							
S: 5 T: 20 R: 52W MORRILL ALLIANCE IRRIGATION DISTRICT	ALLIANCE CANAL	IR		01/31/1994	A 1776	D-874	K
<u>RED WILLOW CREEK</u>							
S: 6 T: 20 R: 51W MORRILL ALLIANCE IRRIGATION DISTRICT	ALLIANCE CANAL	IR	17.29	01/31/1994	A 1429		K
GARY'S IMPLEMENT	ALLIANCE CANAL	IR		01/31/1994	A 1432		K
MARY E DOBSON	ALLIANCE CANAL - DOBSON CANAL	IR	.57	01/31/1994	A 1436		HL
<u>DEGRAW DRAIN</u>							
S: 14 T: 20 R: 51W MORRILL NEOSHO CONSTRUCTION CO., INC.	PUMP	MF		11/01/1994	A 17397		0J

WATER RIGHTS DATA
CLAIMS, APPLICATIONS, AND APPROPRIATIONS CANCELLED OR DISMISSED FROM JANUARY 1, 1993 TO DECEMBER 31, 1994
DIVISION NO. 1A

SOURCE LOCATION APPROPRIATOR	CARRIER	USE	AMOUNT	DATE CANCELLED	DOCKET/ APP. NUMBER	ANNOA.	FT. NT.
<u>NORTH PLATTE RIVER</u>							
S: 19 T: 20 R: 50W MORRILL NEOSHO CONSTRUCTION CO., INC.	PUMP	MF		11/01/1994	A 17394		0J
<u>INDIAN CREEK</u>							
S: 19 T: 20 R: 50W MORRILL NEOSHO CONSTRUCTION CO., INC.	PUMP	MF		11/01/1994	A 17395		0J
<u>DUGOUT CREEK UPPER</u>							
S: 29 T: 20 R: 50W MORRILL NEOSHO CONSTRUCTION CO., INC.	PUMP	MF		11/01/1994	A 17396		0J
PLATTE VALLEY CONSTRUCTION CO.	PUMP	MF		12/31/1994	A 17404		0J
<u>NORTH PLATTE RIVER</u>							
S: 29 T: 20 R: 50W MORRILL BROWNS CREEK IRRIGATION DISTRICT	BROWNS CREEK CANAL	IR	101.21	01/15/1993	D 857		K
BROWNS CREEK IRRIGATION DISTRICT	BROWNS CREEK CANAL	IR	0.00	01/15/1993	D 1033	D-857	SK
S: 28 T: 20 R: 50W MORRILL PLATTE VALLEY CONSTRUCTION CO.	PUMP	MF		10/01/1994	A 17400		0J
PLATTE VALLEY CONSTRUCTION CO.	PUMP	MF		12/31/1994	A 17405		0J
<u>PATHFINDER RESERVOIR</u>							
S: 29 T: 20 R: 50W MORRILL BROWNS CREEK IRRIGATION DISTRICT	BROWNS CREEK CANAL	SI		01/15/1993	A 768	D-857	K
BROWNS CREEK IRRIGATION DISTRICT	BROWNS CREEK CANAL	SI		01/15/1993	A 768	D-1033	K#
<u>ASH CREEK RESERVOIR</u>							
S: 10 T: 16 R: 42W GARDEN WALTER J WOLFORD	PUMP	SI		05/13/1993	A 4833	A-4660	L
WALTER J WOLFORD	PUMP	SO		05/13/1993	A 4833		L
<u>NORTH PLATTE RIVER</u>							
S: 19 T: 15 R: 38W KEITH INDUSTRIAL PIPELINES SOUTH CENTRAL, INC.	PUMP	MF		11/15/1994	A 17403		0J
<u>KINGSLEY RESERVOIR</u>							
S: 28 T: 15 R: 38W KEITH INDUSTRIAL PIPELINES SOUTH CENTRAL, INC.	PUMP	MF		08/15/1994	A 17365A		J
S: 10 T: 14 R: 38W KEITH INDUSTRIAL PIPELINES SOUTH CENTRAL, INC.	PUMP	MF		08/15/1994	A 17365B		J
<u>NORTH PLATTE RIVER</u>							
S: 3 T: 14 R: 38W KEITH CENTRAL NEBR PUBLIC POWER & IRRIG DIST	SUTHERLAND CANAL	FW		07/19/1993	A 17213		J
<u>WHITE TAIL CREEK</u>							
S: 26 T: 15 R: 38W KEITH LAVERNA M WUJEK	PUMP	IR	.38	06/01/1993	A 5160		K#
<u>SKUNK CREEK</u>							
S: 6 T: 14 R: 36W KEITH BUCKHORN SPRINGS RANCH COMPANY	SKUNK CREEK CANAL	IR	1.58	06/01/1993	A 968		L

WATER RIGHTS DATA
 CLAIMS, APPLICATIONS, AND APPROPRIATIONS CANCELLED OR DISMISSED FROM JANUARY 1, 1993 TO DECEMBER 31, 1994
 DIVISION NO. 1A

SOURCE LOCATION APPROPRIATOR	CARRIER	USE	AMOUNT	DATE CANCELLED	DOCKET/ APP. NUMBER	ANNOA.	FT. NT.
<u>WILLOW CREEK</u> S: 14 T: 14 R: 35W KEITH FRANCIS J MCFADDEN	MCFADDEN CANAL	IR	.80	06/01/1993	A 2142		L
<u>SOUTH PLATTE RIVER</u> S: 14 T: 12 R: 43W DEUEL WESTERN IRRIGATION DISTRICT	WESTERN CANAL	IR	80.75	10/14/1993	A 393		K
WESTERN IRRIGATION DISTRICT	WESTERN CANAL	IR	1.73	10/14/1993	A 1804		K
WESTERN IRRIGATION DISTRICT	WESTERN CANAL	IR	.11	10/14/1993	A 4739		K
S: 21 T: 13 R: 40W KEITH NORMAN FRATES	PUMP	IR	.51	06/01/1993	A 7653		L
S: 10 T: 13 R: 30W LINCOLN CLAUDE J FRITZ	PUMP	IR	.17	03/18/1994	A 13980		L
<u>PLATTE RIVER</u> S: 8 T: 13 R: 29W LINCOLN CENTRAL NEBR PUBLIC POWER & IRRIG DIST	TRI-COUNTY CANAL	IU	531.28	02/09/1993	A 2355	U-2,U-12	K
<u>KINGSLEY RESERVOIR</u> S: 8 T: 13 R: 29W LINCOLN CENTRAL NEBR PUBLIC POWER & IRRIG DIST	TRI-COUNTY CANAL	UI		02/09/1993	A 3476	2355U2-12	K
CENTRAL NEBR PUBLIC POWER & IRRIG DIST	TRI-COUNTY CANAL	UI		02/09/1993	A 9673	A10280,U	K
<u>PLATTE RIVER</u> S: 8 T: 13 R: 29W LINCOLN CENTRAL NEBR PUBLIC POWER & IRRIG DIST	TRI-COUNTY CANAL	IU	108.86	02/09/1993	A 10280	U-2,12	K
CENTRAL NEBR PUBLIC POWER & IRRIG DIST	TRI-COUNTY CANAL	IU	.92	02/09/1993	A 10281	A2355,U	DK
<u>WHITE HORSE CREEK</u> S: 8 T: 14 R: 30W LINCOLN WILLIAM M RICHMAN	PUMP	IR	.95	06/01/1993	A 11037		L
<u>FREMONT CREEK</u> S: 17 T: 13 R: 29W LINCOLN DEPARTMENT OF ROADS	PUMP	IR	.19	06/01/1993	A 14957		L
S: 16 T: 13 R: 29W LINCOLN BILL J & SANDRA HENRY	PUMP	IR	.01	08/31/1993	A 4710		K
S: 21 T: 13 R: 29W LINCOLN BILL J & SANDRA HENRY	PUMP	IR	.11	06/04/1993	A 4438		K
BILL J & SANDRA HENRY	PUMP	IR	.07	06/04/1993	A 6317		K#
<u>BULL DRAIN</u> S: 29 T: 13 R: 28W LINCOLN EUGENE & CAROLYN SEATON	NORRIS CANAL	IR	.18	06/04/1993	A 2253		K
<u>PLATTE RIVER</u> S: 5 T: 12 R: 27W LINCOLN BEATTY LAND & CATTLE COMPANY	PUMP	IR	1.00	06/01/1993	A 4816		L
S: 15 T: 11 R: 25W DAWSON COZAD DITCH COMPANY	COZAD CANAL	IR	2.63	11/19/1993	D 626	T-131	K
COZAD DITCH COMPANY	COZAD CANAL	US	.01	11/19/1993	D 626	U-7	K

WATER RIGHTS DATA
CLAIMS, APPLICATIONS, AND APPROPRIATIONS CANCELLED OR DISMISSED FROM JANUARY 1, 1993 TO DECEMBER 31, 1994
DIVISION NO. 1A

SOURCE LOCATION APPROPRIATOR	CARRIER	USE	AMOUNT	DATE CANCELLED	DOCKET/ APP NUMBER	ANNOA. FT.	NT.
<u>SUTHERLAND RESERVOIR</u>							
S: 15 T: 11 R: 25W DAWSON NEBRASKA PUBLIC POWER DISTRICT	COZAD CANAL	UI		11/19/1993	A 2726	D-626,U7	K
<u>PLATTE RIVER</u>							
S: 18 T: 18 R: 23W DAWSON NEBRASKA PUBLIC POWER DISTRICT	DAWSON COUNTY CANAL	IR	2.79	12/28/1993	D 622	T-264	K
NEBRASKA PUBLIC POWER DISTRICT	DAWSON COUNTY CANAL	US		07/09/1993	D 622	U-5	K
<u>SUTHERLAND RESERVOIR</u>							
S: 18 T: 18 R: 23W DAWSON NEBRASKA PUBLIC POWER DISTRICT	DAWSON COUNTY CANAL	UI		07/09/1993	A 2726	D-622	K
<u>STUMP DITCH</u>							
S: 11 T: 12 R: 24W DAWSON NOEL COVER	COVER RESERVOIR	ST	160.00AF	06/01/1993	A 3799		L
<u>PLATTE RIVER, TRIB. TO</u>							
S: 15 T: 18 R: 23W DAWSON HARRY L & JEANNE E HART	PUMP	IR	.71	06/04/1993	A 10138		K
S: 22 T: 18 R: 23W DAWSON GLEN C & JOANNE STEVENS	PUMP	IR	.37	06/01/1993	A 9709		L
<u>PLATTE RIVER</u>							
S: 3 T: 8 R: 21W GOSPER CENTRAL PLATTE HRD	J-2 WASTEWAY	IF		09/23/1994	A 17005		J
S: 2 T: 8 R: 21W GOSPER CENTRAL PLATTE HRD	PLATTE RIVER	IF		09/23/1994	A 17006		J
CENTRAL PLATTE HRD	PLATTE RIVER	IF		09/23/1994	A 17007A		J
<u>HOLDING POND NO. 3</u>							
S: 8 T: 9 R: 25W DAWSON HI-GAIN FEEDLOT, INC	PUMP	SO	124.00AF	11/19/1993	A 17225		L
<u>PLUM CREEK</u>							
S: 5 T: 7 R: 21W GOSPER LAVERNE A & VIRGINIA L STUEHM	PUMP	IR	.42	06/01/1993	A 15249		K
<u>STREVER CREEK</u>							
S: 32 T: 10 R: 21W DAWSON HAROLD STEVENS	PUMP	IR	.67	01/15/1993	A 16795		K
S: 36 T: 9 R: 20W DAWSON BARRY J & STEVEN G PFISTER	PUMP	IR	.57	06/01/1993	A 2099		K
S: 1 T: 8 R: 20W DAWSON DELVCO FARMS, A PARTNERSHIP	PUMP	IR	1.59	06/01/1993	A 15481		L
<u>PLATTE RIVER, TRIB. TO</u>							
S: 26 T: 8 R: 20W PHELPS HAROLD W SANDELL	PUMP	IR	.11	06/01/1993	A 13846		L
S: 25 T: 8 R: 20W PHELPS LEE E VAUGHN	PUMP	IR	.28	06/01/1993	A 12711		K
S: 12 T: 7 R: 19W PHELPS SAM T SCHROCK JR	SCHROCK RESERVOIR	ST	21.54AF	06/01/1993	A 4345		L

WATER RIGHTS DATA
 CLAIMS, APPLICATIONS, AND APPROPRIATIONS CANCELLED OR DISMISSED FROM JANUARY 1, 1993 TO DECEMBER 31, 1994
 DIVISION NO. 1A

SOURCE LOCATION APPROPRIATOR	CARRIER	USE	AMOUNT	DATE CANCELLED	DOCKET/ APP. NUMBER	ANNOA.	FT. NT.
<u>BUFFALO CREEK</u>							
S: 21 T: 10 R: 21W DAWSON BILL KLOEPPING	PUMP	IR	.50	07/09/1993	A 1648	D-622	IL
S: 22 T: 10 R: 21W DAWSON KEITH WHITE	PUMP	IR	.27	06/25/1993	A 10763		K
RICKERTSEN INC	PUMP	IR	.60	07/09/1993	A 1495		K
S: 2 T: 9 R: 20W DAWSON BARRY J & STEVEN G PFISTER	PUMP	IR	1.05	06/25/1993	A 16674		L
S: 12 T: 9 R: 20W DAWSON ALVIN & LEONA B WOODWARD	PUMP	IR	.09	06/25/1993	A 1959		K
S: 18 T: 9 R: 19W DAWSON BRYCE & TERI ANDERSON	PUMP	IR	.31	06/25/1993	A 1944		K
EARL E BLISS ESTATE	PUMP	IR	.09	06/25/1993	A 3185		K
DELORES M PEARSON	PUMP	IR	.20	06/25/1993	A 2052		K
S: 28 T: 9 R: 19W DAWSON W J PHILPOT	PUMP	IR	.97	06/25/1993	A 1946		K
S: 34 T: 9 R: 19W DAWSON CLARENCE J SHERMAN	PUMP	IR	1.77	06/25/1993	A 13174		K
S: 36 T: 9 R: 19W DAWSON MITCHELL, MITCHELL, MITCHELL, OLSEN & SAUM	PUMP	IR	1.49	06/25/1993	A 1985		K
KING, KING, COMBS & SCHACHTERLE	PUMP	IR	.35	06/25/1993	A 15748		K
S: 31 T: 9 R: 18W BUFFALO GLADYS FOSTER	PUMP	IR	1.53	06/25/1993	A 14338		K
ELSE FARMS, INC	PUMP	IR	3.83	06/25/1993	A 14332		L
<u>FLM CREEK</u>							
S: 18 T: 9 R: 18W BUFFALO MRS MARY JANE ADAMS	PUMP	IR	.67	06/25/1993	A 11022		L
LOREN & JOYCE PETET	PUMP	IR	1.95	06/25/1993	A 12136		L
DAVIS & RICHARDSON	PUMP	IR	.76	06/25/1993	A 11083		L
S: 32 T: 9 R: 18W BUFFALO MERZ-RAPP-HOLBERT #7356	PUMP	IR	.97	12/21/1994	A 16359		L
<u>PLATTE RIVER</u>							
S: 3 T: 8 R: 18W BUFFALO NEBRASKA PUBLIC POWER DISTRICT	KEARNEY CANAL	IU		03/26/1993	D 1023	U-6	K
<u>SUTHERLAND RESERVOIR</u>							
S: 3 T: 8 R: 18W BUFFALO NEBRASKA PUBLIC POWER DISTRICT	KEARNEY CANAL	UI		03/26/1993	A 2726	D-1023,U6	K
<u>PLATTE RIVER</u>							
S: 3 T: 8 R: 18W BUFFALO WILLIAM T & DENISE L OURADA	KEARNEY CANAL	IR	.36	07/09/1993	A 4323		K
WILLIAM T & DENISE L OURADA	KEARNEY CANAL	IR	.19	07/09/1993	A 4324		K
NEBRASKA PUBLIC POWER DISTRICT	KEARNEY CANAL	IR	.44	01/15/1993	A 16771		L

Department of Water Resources

WATER RIGHTS DATA
CLAIMS, APPLICATIONS, AND APPROPRIATIONS CANCELLED OR DISMISSED FROM JANUARY 1, 1993 TO DECEMBER 31, 1994
DIVISION NO. 1A

SOURCE LOCATION APPROPRIATOR	CARRIER	USE	AMOUNT	DATE CANCELLED	DOCKET/ APP. NUMBER	ANNOA. FT. NT.
<u>SUTHERLAND RESERVOIR</u> S: 3 T: 8 R: 18W BUFFALO NEBRASKA PUBLIC POWER DISTRICT	KEARNEY CANAL	SI		01/15/1993	A 16772	L
<u>DRY CREEK, TRIB. TO</u> S: 28 T: 7 R: 18W PHELPS DAN & BETTY O'CONNELL	PUMP	IR	1.14	06/25/1993	A 14340	L
<u>DRY CREEK</u> S: 13 T: 7 R: 15W KEARNEY WARREN & MAURINE ECKLOFF	PUMP	IR	.76	06/25/1993	A 4085	L
S: 9 T: 7 R: 14W KEARNEY JAMES E HAWS	PUMP	IR	1.40	06/25/1993	A 13190	K
<u>DRY CREEK, TRIB. TO</u> S: 5 T: 8 R: 12W ADAMS ROBERT & LESLIE BENDER	PUMP	IR	1.41	01/06/1993	A 12580	L
<u>WOOD RIVER</u> S: 21 T: 10 R: 17W BUFFALO MADELINE ADELUNG	PUMP	IR	.20	06/25/1993	A 4266	L
S: 10 T: 9 R: 16W BUFFALO KEITH A KING	PUMP	IR	.28	06/25/1993	A 2785	L
S: 9 T: 9 R: 15W BUFFALO S CARY THORNTON TRUST	PUMP	IR	.42	06/25/1993	A 2915	L
S: 14 T: 9 R: 14W BUFFALO FLOYD & MARY TUREK	RODGERS CANAL	IR	.30	06/25/1993	A 1641	L
S: 19 T: 12 R: 7W MERRICK MERRICK FOUNDATION	PUMP	IR	1.71	06/25/1993	A 10950	K
S: 17 T: 12 R: 7W MERRICK CRONIN & FOWLES	PUMP	IR	1.77	06/23/1993	A 11265	L
<u>PLATTE RIVER</u> S: 7 T: 14 R: 4W MERRICK EDWARD FEEHAN	PUMP	IR	.29	06/01/1993	A 15420	L
<u>SILVER CREEK, TRIB. TO</u> S: 17 T: 14 R: 6W MERRICK JOE STANISLAV	PUMP	IR	.36	06/01/1993	A 14683	L
<u>PRAIRIE CREEK, TRIB. TO</u> S: 7 T: 10 R: 12W HALL GERALD H & PATRICIA J POEHLER	PUMP	IR	.14	06/01/1993	A 14688	K
S: 24 T: 11 R: 12W HALL ALFRED TUREK	PUMP	IR	.27	06/01/1993	A 13520	K
<u>PRAIRIE CREEK</u> S: 5 T: 11 R: 11W HALL ROY D & MARY STOLTENBERG	PUMP	IR	.20	06/01/1993	A 14846	L
S: 33 T: 12 R: 11W HALL HAROLD DUNLAP	PUMP	IR	2.19	06/01/1993	A 14881	K

WATER RIGHTS DATA
CLAIMS, APPLICATIONS, AND APPROPRIATIONS CANCELLED OR DISMISSED FROM JANUARY 1, 1993 TO DECEMBER 31, 1994
DIVISION NO. 1A

SOURCE LOCATION APPROPRIATOR	CARRIER	USE	AMOUNT	DATE CANCELLED	DOCKET/ APP. NUMBER	ANNOA.	FT. NT.
<u>DRY CREEK</u>							
S: 15 T: 12 R: 11W HALL KROEGER, KROEGER & TEICHMEIER	PUMP	IR	3.26	12/13/1994	A 14933		L
<u>SILVER CREEK TRIB. TO</u>							
S: 1 T: 16 R: 12W HALL KENNETH GOOD	PUMP	IR	.44	06/01/1993	A 13368		K
S: 29 T: 11 R: 11W HALL DANNY D & LORI HARKINS	PUMP	IR	1.14	06/01/1993	A 13527		L
<u>PRAIRIE CREEK</u>							
S: 22 T: 13 R: 8W MERRICK VERNON SVITAK	PUMP	IR	1.18	06/01/1993	A 13975		K
S: 31 T: 14 R: 7W MERRICK HAROLD D ZMEK	PUMP	IR	1.79	06/01/1993	A 13787		K
S: 29 T: 14 R: 7W MERRICK CLAYTON MCHENRY	PUMP	IR	.46	06/01/1993	A 10093		L
S: 3 T: 14 R: 7W MERRICK WARREN MARSH	PUMP	IR	.67	06/01/1993	A 13727		L
S: 28 T: 15 R: 6W MERRICK LEROY DEXTER	PUMP	IR	.15	06/01/1993	A 14240		L
S: 26 T: 15 R: 6W MERRICK HARVEY R LIPPINCOTT JR	PUMP	IR	.19	06/01/1993	A 4307		K
S: 24 T: 15 R: 6W MERRICK BARBARA COOPER	PUMP	IR	.03	06/17/1993	A 2958		K
S: 8 T: 15 R: 5W MERRICK ALLEN J GRUDZINSKI	PUMP	IR	.24	06/01/1993	A 6752		L
S: 34 T: 16 R: 5W NANCE BEN SYSLO	PUMP	IR	.17	06/01/1993	A 15297		K
S: 25 T: 16 R: 5W NANCE WALTER SHOTKOSKI	PUMP	IR	1.28	06/01/1993	A 11166		L
S: 30 T: 16 R: 4W NANCE JOSEPHINE M KOZA ESTATE	PUMP	IR	.03	06/01/1993	A 3380		K
S: 29 T: 16 R: 4W NANCE CHAD A BOROWIAK TRUST	PUMP	IR	2.86	06/01/1993	A 9938		K
S: 29 T: 16 R: 4W NANCE LLOYD BIALAS	PUMP	IR	1.38	06/01/1993	A 13291		K
S: 27 T: 16 R: 4W NANCE FRANK D & VIRGINIA J KONWINSKI	PUMP	IR	.38	06/01/1993	A 4767		L
S: 30 T: 16 R: 3W MERRICK MARY JANE VAN BERG	PUMP	IR	.85	06/01/1993	A 2235		K#
S: 28 T: 16 R: 3W MERRICK GEORGE VANNINKLE	PUMP	IR	.16	06/01/1993	A 4777		L
S: 16 T: 16 R: 2W PLATTE LAURA R ADKISSON TRUST	PUMP	IR	.19	06/01/1993	A 8545		L

WATER RIGHTS DATA
CLAIMS, APPLICATIONS, AND APPROPRIATIONS CANCELLED OR DISMISSED FROM JANUARY 1, 1993 TO DECEMBER 31, 1994
DIVISION NO. 1B

SOURCE LOCATION APPROPRIATOR	CARRIER	USE	AMOUNT	DATE CANCELLED	DOCKET/ APP. NUMBER	ANNOA.	FT. NT.
<u>REPUBLICAN RIVER</u>							
S: 30 T: 2 R: 35W HITCHCOCK HOMENSEE LAND CO, INC	PUMP	IR	1.45	06/10/1994	A 16985		K
<u>MEDICINE CREEK</u>							
S: 34 T: 7 R: 27W FRONTIER INDUSTRIAL PIPELINES SOUTH CENTRAL, INC.	PUMP	MF		07/13/1994	A 17289		J
<u>MUDDY CREEK</u>							
S: 30 T: 5 R: 24W GOSPER H & H FARM COMPANY	PUMP	IR	1.00	05/13/1994	A 16974		K
<u>REPUBLICAN RIVER</u>							
S: 7 T: 2 R: 19W HARLAN GERALD L & JAMES A DAKE	PUMP	IR	.30	02/24/1993	A 16730		K
<u>PRAIRIE DOG CREEK</u>							
S: 31 T: 1 R: 19W HARLAN GARRY PORTER	PUMP	IR	1.21	10/31/1994	A 10433		L
S: 32 T: 1 R: 19W HARLAN PAULINE A POYSER	PUMP	IR	.62	10/31/1994	A 9115		L
S: 34 T: 1 R: 19W HARLAN LEO E BANTAM	PUMP	IR	.91	10/31/1994	A 10128		L
S: 35 T: 1 R: 19W HARLAN HAROLD & DOROTHY MILLER	PUMP	IR	.23	10/31/1994	A 4434		L
S: 36 T: 1 R: 19W HARLAN STARR & IDLER	PUMP	IR	.93	10/31/1994	A 3292		L
S: 36 T: 1 R: 19W HARLAN GARY W CHRISTENSEN	PUMP	IR	1.03	10/31/1994	A 11007		K
<u>TURKEY CREEK</u>							
S: 4 T: 1 R: 16W FRANKLIN LEWIS DRIEWER	PUMP	IR	.15	05/13/1994	A 16887		K
<u>REPUBLICAN RIVER</u>							
S: 3 T: 1 R: 14W FRANKLIN BOSTWICK IRRIGATION DISTRICT	FRANKLIN PUMP CANAL	IR	.13	05/13/1993	A 4227		K
<u>ENDERS, STRUNK, HARLAN COUNTY, SWANSON AND HUGH BUTLER LAKE RESERVOIRS</u>							
S: 3 T: 1 R: 14W FRANKLIN BUREAU OF RECLAMATION	FRANKLIN PUMP CANAL	SI		05/13/1993	A 6225P	A-4227	K
<u>REPUBLICAN RIVER</u>							
S: 3 T: 1 R: 14W FRANKLIN BOSTWICK IRRIGATION DISTRICT	FRANKLIN PUMP CANAL	IR	.01	05/13/1993	A 16150		K
<u>ENDERS, STRUNK, HARLAN COUNTY, SWANSON AND HUGH BUTLER LAKE RESERVOIRS</u>							
S: 3 T: 1 R: 14W FRANKLIN BUREAU OF RECLAMATION	FRANKLIN PUMP CANAL	SI		05/13/1993	A 16158	A-16150	K
<u>REPUBLICAN RIVER</u>							
S: 7 T: 1 R: 9W WEBSTER BOSTWICK IRRIGATION DISTRICT	SUPERIOR CANAL	IR	16.51	11/16/1994	A 2691GR	P-326	K
BOSTWICK IRRIGATION DISTRICT	SUPERIOR CANAL	IR	.06	11/16/1994	A 4221		K

WATER RIGHTS DATA
 CLAIMS, APPLICATIONS, AND APPROPRIATIONS CANCELLED OR DISMISSED FROM JANUARY 1, 1993 TO DECEMBER 31, 1994
 DIVISION NO. 1B

SOURCE LOCATION APPROPRIATOR	CARRIER	USE	AMOUNT	DATE CANCELLED	DOCKET/ APP. NUMBER	ANNOT.	FT. NT.
<u>ENDERS, STRUNK, HARLAN COUNTY, SWANSON AND HUGH BUTLER LAKE RESERVOIRS</u>							
S: 7 T: 1 R: 9W WEBSTER BUREAU OF RECLAMATION <u>REPUBLICAN RIVER</u>	SUPERIOR CANAL	SI		11/16/1994	A 6225R	A-2691CR	K
S: 7 T: 1 R: 9W WEBSTER BOSTWICK IRRIGATION DISTRICT	COURTLAND CANAL	IR	.81	05/28/1993	A 4222		K
<u>ENDERS, STRUNK, HARLAN COUNTY AND SWANSON RESERVOIRS</u>							
S: 7 T: 1 R: 9W WEBSTER BUREAU OF RECLAMATION <u>REPUBLICAN RIVER</u>	COURTLAND CANAL	SI		05/28/1993	A 6225S	A-4222	K
S: 7 T: 1 R: 9W WEBSTER BOSTWICK IRRIGATION DISTRICT	COURTLAND CANAL	IR	.09	05/28/1993	A 10963		K
<u>ENDERS, STRUNK, HARLAN COUNTY, SWANSON AND HUGH BUTLER LAKE RESERVOIRS</u>							
S: 7 T: 1 R: 9W WEBSTER BUREAU OF RECLAMATION <u>REPUBLICAN RIVER</u>	COURTLAND CANAL	SI		05/28/1993	A 13270	A-10963	K
S: 7 T: 1 R: 9W WEBSTER BOSTWICK IRRIGATION DISTRICT	COURTLAND CANAL	IR	.01	05/28/1993	A 16149		K#

WATER RIGHTS DATA
 CLAIMS, APPLICATIONS, AND APPROPRIATIONS CANCELLED OR DISMISSED FROM JANUARY 1, 1993 TO DECEMBER 31, 1994
 DIVISION NO. 1C

SOURCE LOCATION APPROPRIATOR	CARRIER	USE	AMOUNT	DATE CANCELLED	DOCKET/ APP. NUMBER	ANNOA.	FT. NT.
<u>MAZOUR SOUTH RESERVOIR</u> S: 8 T: 4 R: 8W NUCKOLLS GENE MAZOUR	PUMP	SO		02/24/1993	A 16861		L
<u>NEJEZCHLEB RESERVOIR, LYLE</u> S: 4 T: 4 R: 8W NUCKOLLS LYLE NEJEZCHLEB	PUMP	SO		02/24/1993	A 16837		L
<u>SPRING CREEK</u> S: 23 T: 2 R: 4W THAYER VERNON HOLLE	PUMP	IR	.21	02/24/1993	A 16775		L
<u>SANDY CREEK, BIG</u> S: 20 T: 4 R: 3W THAYER NORMAN WALKER	PUMP	IR	.31	02/24/1993	A 16777		K
<u>SANDY CREEK, DRY, TRIB. TO</u> S: 5 T: 5 R: 3W FILLMORE MAHLON KENNEL & SONS	PUMP	IR	1.83	03/26/1993	A 16755		K

WATER RIGHTS DATA
 CLAIMS, APPLICATIONS, AND APPROPRIATIONS CANCELLED OR DISMISSED FROM JANUARY 1, 1993 TO DECEMBER 31, 1994
 DIVISION NO. 1D

SOURCE LOCATION APPROPRIATOR	CARRIER	USE	AMOUNT	DATE CANCELLED	DOCKET/ APP. NUMBER	ANNOA.	FT. NT.
<u>BLUE RIVER, BIG</u> S: 31 T: 12 R: 6W HAMILTON							
O DONALD HARNEY	PUMP	IR	1.34	09/01/1994	A 11804		L
S: 24 T: 12 R: 6W HAMILTON							
J LEROY & BETTE I LUFF	PUMP	IR	.55	09/01/1994	A 13991		K
<u>BLUE RIVER, BIG, TRIB. TO</u> S: 3 T: 12 R: 3W YORK							
WERNER ROEHRS	PUMP	IR	.57	09/01/1994	A 12785		K
<u>PRAIRIE CREEK, TRIB. TO</u> S: 2 T: 13 R: 4W POLK							
LLOYD E WIDGA	PUMP	IR	1.11	09/01/1994	A 12102		L
<u>PRAIRIE CREEK</u> S: 12 T: 13 R: 3W POLK							
RAYMOND P NYFFELER	PUMP	IR	1.29	09/01/1994	A 15629		L
<u>BLUE RIVER, BIG</u> S: 6 T: 13 R: 1E BUTLER							
WILLIAM J PETERS	PUMP	IR	1.68	09/01/1994	A 11860		L
S: 17 T: 13 R: 2E BUTLER							
MORRIS T WHITE	PUMP	IR	2.23	09/01/1994	A 12786		L
<u>BLUE RIVER, BIG, NORTH FORK, TRIB. TO</u> S: 27 T: 15 R: 2E BUTLER							
B A SAMEK	PUMP	IR	1.89	09/01/1994	A 13577		L
<u>STRUBBER RESERVOIR</u> S: 2 T: 14 R: 2E BUTLER							
UPPER BIG BLUE MRD	PUMP	SO		09/01/1994	A 16194		L
S: 35 T: 15 R: 2E BUTLER							
UPPER BIG BLUE MRD	PUMP	SO		02/24/1993	A 16815		K
<u>BLUE RIVER, BIG, NORTH FORK</u> S: 26 T: 14 R: 2E BUTLER							
LOHELL GLOCK	PUMP	IR	3.43	09/01/1994	A 14144		L
S: 2 T: 13 R: 2E BUTLER							
DONALD L MORAVEC	PUMP	IR	.67	09/01/1994	A 16220		K
<u>BLUE RIVER, BIG</u> S: 26 T: 12 R: 2E SEWARD							
P & H INC	PUMP	IR	.17	05/13/1994	A 16941		K
<u>BLUE RIVER, BIG, WEST FORK</u> S: 27 T: 9 R: 5W HAMILTON							
GIDEON REDLER	PUMP	IR	.67	02/24/1993	A 16783		L
<u>GALAWAY CREEK</u> S: 7 T: 9 R: 3W YORK							
DARREL L RONNE	PUMP	IR	.49	01/06/1993	A 16778		K
<u>BEAVER CREEK</u> S: 15 T: 10 R: 2W YORK							
DONALD & SHIRLEY WITTE	PUMP	IR	.25	01/06/1993	A 16721		K

See "Use" definitions and footnotes on pages 141 and 142

WATER RIGHTS DATA
 CLAIMS, APPLICATIONS, AND APPROPRIATIONS CANCELLED OR DISMISSED FROM JANUARY 1, 1993 TO DECEMBER 31, 1994
 DIVISION NO. 1D

SOURCE LOCATION APPROPRIATOR	CARRIER	USE	AMOUNT	DATE CANCELLED	DOCKET/ APP NUMBER	ANNOA.	FT. NT.
<u>BEAVER CREEK</u> S: 16 T: 10 R: 1W YORK FRIEDA KLEPPER	PUMP	IR	.10	05/13/1994	A 16976		K
<u>INDIAN CREEK</u> S: 22 T: 8 R: 2W FILLMORE DON BRISTOL	PUMP	IR	.78	09/09/1993	A 15154		K
S: 15 T: 8 R: 2W FILLMORE ERIC RASMUSSEN	PUMP	IR	.36	07/14/1994	A 11347		K
<u>TURKEY CREEK</u> S: 33 T: 8 R: 2E SALINE GARY PALKY	PUMP	IR	.19	01/06/1993	A 16722		K
<u>SWAN CREEK</u> S: 20 T: 5 R: 4E SALINE CHARLES RUNTY	PUMP	IR	.07	01/06/1993	A 16807		K
<u>BEAR CREEK</u> S: 1 T: 3 R: 6E GAGE NORTHERN NATURAL GAS CD	NATURAL GAS PIPELINE	DO		03/17/1993	A 17148		J
<u>BLUE RIVER, BIG</u> S: 30 T: 3 R: 7E GAGE WILLIAM J HAMM	PUMP	IR	.79	01/06/1993	A 16769		K
S: 32 T: 3 R: 7E GAGE ENRON LIQUIDS PIPELINE CO.	PUMP	MF		12/07/1994	A 17411		0J

WATER RIGHTS DATA
 CLAIMS, APPLICATIONS, AND APPROPRIATIONS CANCELLED OR DISMISSED FROM JANUARY 1, 1993 TO DECEMBER 31, 1994
 DIVISION NO. 1F

SOURCE LOCATION APPROPRIATOR	CARRIER	USE	AMOUNT	DATE CANCELLED	DOCKET/ APP. NUMBER	ANNOA.	FT. NT.
<u>ROCK CREEK TRIB. TO</u> S: 12 T: 11 R: 13E CASS LOWER PLATTE SOUTH NRD	RESERVOIR NO. 2	ST	26.19AF	07/25/1994	A 17232		L
<u>DAVIS RESERVOIR</u> S: 9 T: 10 R: 11E CASS STEPHEN M DAVIS ESTATE	PUMP	SI		03/05/1993	A 14523	A-13998	K
<u>CEDAR CREEK SOUTH TRIB. TO</u> S: 28 T: 11 R: 12E CASS LOWER PLATTE SOUTH NRD	RESERVOIR 17D	ST	96.60AF	09/15/1994	A 17259		L
<u>WEEPING WATER CREEK TRIB. TO</u> S: 33 T: 11 R: 12E CASS LOWER PLATTE SOUTH NRD	RESERVOIR 15I	ST	18.10AF	09/15/1994	A 17264		L
S: 24 T: 10 R: 12E CASS LOWER PLATTE SOUTH NRD	RESERVOIR NO 21	ST	29.50AF	09/15/1994	A 17254		L
S: 17 T: 10 R: 13E CASS LOWER PLATTE SOUTH NRD	RESERVOIR 2A	ST	43.20AF	09/15/1994	A 17272		L
<u>NEMAHA RIVER LITTLE</u> S: 6 T: 8 R: 9E OTOE CLAUDE F JENSEN	PUMP	IR	.36	08/23/1993	A 13938		K
<u>SILVER CREEK</u> S: 11 T: 8 R: 9E OTOE HERMAN ROYAL	PUMP	IR	1.00	08/23/1993	A 11592		L
<u>HOOPER CREEK</u> S: 9 T: 9 R: 9E OTOE DALE K HAYES	PUMP	IR	.23	08/31/1993	A 14893		K
<u>HAYES RESERVOIR</u> S: 9 T: 9 R: 9E OTOE DALE K HAYES	PUMP	SI	2.90AF	08/31/1993	A 14894	A-14893	K
<u>HOOPER CREEK</u> S: 19 T: 9 R: 10E OTOE ROGER & SHERI DOWDING	PUMP	IR	1.36	08/23/1993	A 14044		L
<u>OWL CREEK</u> S: 1 T: 8 R: 10E OTOE KNABE, KNABE & MEYER	PUMP	IR	2.96	08/23/1993	A 14611		L
<u>NEMAHA RIVER LITTLE</u> S: 17 T: 8 R: 11E OTOE RAYMOND ROYAL	PUMP	IR	.71	08/23/1993	A 13141		L
<u>ZIEGLER CREEK</u> S: 30 T: 8 R: 11E OTOE ERNEST & IMOGENE BRO	PUMP	IR	1.45	08/23/1993	A 10398		L
<u>NEMAHA RIVER LITTLE</u> S: 20 T: 8 R: 11E OTOE HARVEY A & TERRY A SUDMAN	PUMP	IR	.34	05/13/1993	A 15284	R P-445	L

WATER RIGHTS DATA
CLAIMS, APPLICATIONS, AND APPROPRIATIONS CANCELLED OR DISMISSED FROM JANUARY 1, 1993 TO DECEMBER 31, 1994
DIVISION NO. 1F

SOURCE LOCATION APPROPRIATOR	CARRIER	USE	AMOUNT	DATE CANCELLED	DOCKET/ APP. NUMBER	ANNOA.	FT. NT.
<u>NEMAHA RIVER, LITTLE</u>							
S: 27 T: 8 R: 11E OTOE							
WELLMAN FARMS, INC	PUMP	IR	1.16	08/23/1993	A 13254		L
K & D ENTERPRISES, INC	PUMP	IR	.24	08/31/1993	A 13649		K
<u>K & D ENTERPRISES, INC RESERVOIR</u>							
S: 27 T: 8 R: 11E OTOE							
K & D ENTERPRISES, INC	PUMP	SI		08/31/1993	A 15884	A-13649	K
<u>NEMAHA RIVER, LITTLE</u>							
S: 34 T: 8 R: 11E OTOE							
WELLENSIEK BROTHERS	PUMP	IR	1.24	08/23/1993	A 15284		L
JAMES H SCARBOROUGH	PUMP	IR	3.57	08/23/1993	A 15203		L
<u>ZIEGLER RESERVOIR 2-5-1</u>							
S: 34 T: 8 R: 11E OTOE							
NEMAHA NRD	PUMP	SI	79.20AF	08/31/1993	A 15858	A-13873	K
<u>NEMAHA RIVER, LITTLE</u>							
S: 34 T: 8 R: 11E OTOE							
HENRY F WELLENSIEK	PUMP	IR	1.27	08/31/1993	A 13873		K
S: 35 T: 8 R: 11E OTOE							
DALE JANSSEN	PUMP	IR	2.50	08/31/1993	A 13868		K
S: 2 T: 7 R: 11E OTOE							
VIRGIL WELLENSIEK	PUMP	IR	1.93	08/23/1993	A 13874		L
<u>HAASE RESERVOIR</u>							
S: 26 T: 8 R: 11E OTOE							
JAMES H SCARBOROUGH	PUMP	SO		08/31/1993	A 14891		K
<u>BROWNELL CREEK</u>							
S: 26 T: 8 R: 11E OTOE							
JAMES H SCARBOROUGH	PUMP	IR	2.25	08/23/1993	A 15204		L
<u>NEMAHA RIVER, LITTLE</u>							
S: 2 T: 7 R: 11E OTOE							
SNYDER FARMS	PUMP	IR	.06	08/23/1993	A 12553		K
S: 11 T: 7 R: 11E OTOE							
DOUGLAS, ALFRED & MARLENE DAMME	PUMPS	IR	.05	09/09/1993	A 7192	T-193	K
S: 13 T: 7 R: 11E OTOE							
SHOEMAKER TRUCK STATION	PUMPS	IR	.91	09/09/1993	A 7946		K
SHOEMAKER TRUCK STATION	PUMP	IR	.67	09/09/1993	A 14987		K
KENNETH D & ELVA A DAMME	PUMP	IR	1.27	08/23/1993	A 13843		L
<u>SHOEMAKER RESERVOIR</u>							
S: 13 T: 7 R: 11E OTOE							
SHOEMAKER TRUCK STATION	PUMP	SI		09/17/1993	A 15168	A-7946	K
SHOEMAKER TRUCK STATION	PUMP	SI		09/17/1993	A 15168	A-14851	L
SHOEMAKER TRUCK STATION	PUMP	SI		09/17/1993	A 15168	A-14987	K
SHOEMAKER TRUCK STATION	PUMP	SO		09/17/1993	A 15168		L

WATER RIGHTS DATA
 CLAIMS, APPLICATIONS, AND APPROPRIATIONS CANCELLED OR DISMISSED FROM JANUARY 1, 1993 TO DECEMBER 31, 1994
 DIVISION NO. 1F

SOURCE LOCATION APPROPRIATOR	CARRIER	USE	AMOUNT	DATE CANCELLED	DOCKET/ APP. NUMBER	ANNOA.	FT. NT.
<u>MUDDY CREEK</u> S: 17 T: 7 R: 11E OTOE RICCI & RANDY LANDWEHR	PUMP	IR	.08	08/23/1993	A 15675		K
<u>MUDDY CREEK TRIB. TO</u> S: 20 T: 7 R: 11E OTOE LADONA STOCK FARMS, INC	PUMP	IR	.72	08/23/1993	A 13063		L
<u>MUDDY CREEK</u> S: 23 T: 7 R: 11E OTOE MOERRLINGER & HOPP	PUMP	IR	.55	08/23/1993	A 11451		L
<u>NEMAHA RIVER, LITTLE TRIB. TO</u> S: 7 T: 7 R: 12E OTOE ELOF O & WANDA L NELSON TRUSTS	PUMP	IR	.69	08/23/1993	A 13858		K
<u>NELSON RESERVOIR</u> S: 7 T: 7 R: 12E OTOE ELOF O & WANDA L NELSON TRUSTS	PUMP	SO	4.10AF	08/23/1993	A 15065		K
<u>NEMAHA RIVER, LITTLE TRIB. TO</u> S: 8 T: 7 R: 12E OTOE ALFRED G DAMME SR	PUMP	IR	2.07	08/23/1993	A 12347		L
<u>S: 18 T: 7 R: 12E OTOE</u> SHOEMAKER TRUCK STATION	PUMP	IR	2.56	08/23/1993	A 14051		L
<u>NEMAHA RIVER, LITTLE, SOUTH FORK</u> S: 19 T: 7 R: 10E OTOE RICHARD LUBBEN	PUMP	IR	.77	09/16/1994	A 10731		K
<u>NEMAHA RIVER, LITTLE, SOUTH FORK, TRIB. TO</u> S: 27 T: 7 R: 10E OTOE DUANE J WELLMAN	PUMP	IR	2.18	09/16/1994	A 11466		L
<u>NEMAHA RIVER, LITTLE, SOUTH FORK</u> S: 2 T: 6 R: 10E JOHNSON EARL R & ALDINE B ROWE	PUMP	IR	.87	09/16/1994	A 11299		K
<u>ROBERT A & MARTIN E WIEBKE</u> S: 1 T: 6 R: 10E JOHNSON	PUMP	IR	2.24	09/16/1994	A 11589		L
<u>ANN STUTHEIT</u>	PUMP	IR	.41	09/16/1994	A 8542		L
<u>SILVER CREEK</u> S: 11 T: 6 R: 10E JOHNSON EARL PIETZYK	PUMP	IR	1.38	09/16/1994	A 14441		L
<u>HERBERT W STUTHEIT</u>	PUMP	IR	1.06	09/16/1994	A 13337		L
<u>S: 12 T: 6 R: 10E JOHNSON</u> EARL R & ALDINE B ROWE	PUMP	IR	2.36	09/16/1994	A 13053		K
<u>S: 1 T: 6 R: 10E JOHNSON</u> ANN STUTHEIT	PUMP	IR	.49	09/16/1994	A 8543		L
<u>NEMAHA RIVER, LITTLE, SOUTH FORK</u> S: 1 T: 6 R: 10E JOHNSON DENA POWELL	PUMP	IR	1.43	09/16/1994	A 10917		K

See "Use" definitions and footnotes on pages 141 and 142

WATER RIGHTS DATA
CLAIMS, APPLICATIONS, AND APPROPRIATIONS CANCELLED OR DISMISSED FROM JANUARY 1, 1993 TO DECEMBER 31, 1994
DIVISION NO. 1F

SOURCE LOCATION APPROPRIATOR	CARRIER	USE	AMOUNT	DATE CANCELLED	DOCKET/ APP NUMBER	ANNOA.	FT. NT.
<u>NEMAHA RIVER, LITTLE, SOUTH FORK</u>							
S: 6 T: 6 R: 11E JOHNSON							
GARY PIETZYK	PUMP	IR	.44	09/16/1994	A 13298		L
ELMER PAULSEN	PUMP	IR	.78	09/16/1994	A 10408		L
S: 7 T: 6 R: 11E JOHNSON							
WALTER POPPE	PUMP	IR	1.14	09/16/1994	A 7974		L
WALTER POPPE	PUMP	IR	1.14	09/16/1994	A 14182	A-7974	L
S: 1 T: 6 R: 11E JOHNSON							
MICHAEL KAVANAUGH	PUMP	IR	.21	09/16/1994	A 15771		K
EVAN HOLSCHER	PUMP	IR	.23	09/16/1994	A 15762		K
S: 31 T: 7 R: 12E OTOE							
EMMA BRANDT	PUMP	IR	.70	09/16/1994	A 11245		K
ELVERA RIENSCHKE	PUMP	IR		09/16/1994	A 13813		L
S: 29 T: 7 R: 12E OTOE							
ALFRED G & MARLENE A DAMME	PUMP	IR	.96	09/16/1994	A 13911		K
S: 20 T: 7 R: 12E OTOE							
MEYER & HOFKER	PUMP	IR	1.00	09/16/1994	A 14098		K
<u>NEMAHA RIVER, LITTLE</u>							
S: 20 T: 7 R: 12E OTOE							
MAXINE L HILLMAN	PUMP	IR	.17	05/09/1994	A 12025		K
<u>SPRING CREEK</u>							
S: 30 T: 5 R: 12E JOHNSON							
J DUANE & ROSEMARY SUGDEN	PUMP	IR	65.00	09/16/1994	A 8629		L
<u>SPRING CREEK RESERVOIR 9-A</u>							
S: 30 T: 5 R: 12E JOHNSON							
NEMAHA NRD	PUMP	SI	292.10	09/16/1994	A 13307	A-8629	L
NEMAHA NRD	PUMP	SO		09/16/1994	A 13307		L
<u>SPRING CREEK</u>							
S: 20 T: 6 R: 12E JOHNSON							
MARVIN F & JEAN F KRUSE	KRUSE RESERVOIR	ST	36.74AF	09/16/1994	A 13774		L
<u>KRUSE RESERVOIR</u>							
S: 20 T: 6 R: 12E JOHNSON							
MARVIN F & JEAN F KRUSE	PUMP	SO	36.74	09/16/1994	A 14647		L
<u>SPRING CREEK</u>							
S: 17 T: 6 R: 12E JOHNSON							
ROBERT C & RUTH E ARMKNECHT ET AL	PUMP	IR	2.60	09/16/1994	A 13655		K
S: 5 T: 6 R: 12E JOHNSON							
CLARENCE PETERSEN JR	PUMP	IR	1.06	09/16/1994	A 13717		L
S: 33 T: 7 R: 12E OTOE							
MEYER & HOFKER	PUMP	IR	2.09	09/16/1994	A 14099		L
CLARENCE PETERSEN JR	PUMP	IR	2.20	09/16/1994	A 13716		L
S: 28 T: 7 R: 12E OTOE							
JAMES P & FRIEDA GERKING	PUMP	IR	2.37	09/16/1994	A 15014		L

WATER RIGHTS DATA
CLAIMS, APPLICATIONS, AND APPROPRIATIONS CANCELLED OR DISMISSED FROM JANUARY 1, 1993 TO DECEMBER 31, 1994
DIVISION NO. 1F

SOURCE LOCATION APPROPRIATOR	CARRIER	USE	AMOUNT	DATE CANCELLED	DOCKET/ APP. NUMBER	ANNOA.	FT. NT.
<u>SPRING CREEK</u> S: 27 T: 7 R: 12E OTOE JAMES P & FRIEDA GERKING	PUMP	IR	1.05	09/16/1994	A 13339		K
<u>NEMAHA RIVER, LITTLE, NORTH FORK</u> S: 5 T: 9 R: 11E OTOE ROY & IMO BERNER	PUMP	IR	2.61	08/31/1993	A 13730		K
CHERYL LEEFERS	BERNER RESERVOIR	ST	14.60AF	08/23/1993	A 15026		L
<u>BERNER RESERVOIR</u> S: 5 T: 9 R: 11E OTOE ROY & IMO BERNER	PUMP	SI		08/31/1993	A 15563	A-13730	L
<u>NEMAHA RIVER, LITTLE, NORTH FORK</u> S: 14 T: 9 R: 11E OTOE MERLIN & NORMA J ENGELBRECHT	PUMP	IR	2.19	08/23/1993	A 13875		L
<u>WILSON CREEK RESERVOIR 2-S</u> S: 19 T: 9 R: 12E OTOE NEMAHA NRD	PUMP	SI	9.49AF	09/09/1993	A 13400	A-9269	K
NEMAHA NRD	PUMP	SI		09/09/1993	A 13400	A-13399	K
<u>NEMAHA RIVER, LITTLE, NORTH FORK</u> S: 30 T: 9 R: 12E OTOE ALVIN C ROSS	PUMP	IR	.13	09/09/1993	A 9269	T-195	K
ALVIN C ROSS	PUMP	IR	.26	09/09/1993	A 13399		K
ROGER & SHARON ROSS	PUMP	IR	.56	08/23/1993	A 15293		K
S: 29 T: 9 R: 12E OTOE ROGER & SHARON ROSS	PUMP	IR	.83	08/31/1993	A 12044		K
S: 33 T: 9 R: 12E OTOE ROBERT G CAMERON	PUMP	IR	1.10	08/23/1993	A 15167		L
<u>ROSS RESERVOIR</u> S: 5 T: 8 R: 12E OTOE ALVIN G ROSS	PUMP	SO	7.88	08/23/1993	A 15121		L
<u>WILSON CREEK RESERVOIR 8-H</u> S: 8 T: 8 R: 12E OTOE NEMAHA NRD	BURR PUMP	SO		09/09/1993	A 14066		K
<u>WILSON CREEK RESERVOIR 1-N</u> S: 1 T: 8 R: 12E OTOE NEMAHA NRD	PUMP	SO	61.10	08/23/1993	A 13759		L
<u>NEMAHA RIVER, LITTLE, NORTH FORK</u> S: 13 T: 8 R: 12E OTOE CLARENCE PETERSEN JR	PUMP	IR	.58	08/31/1993	A 13714		K
<u>WILSON CREEK RESERVOIR 7-A</u> S: 6 T: 8 R: 13E OTOE NEMAHA NRD	GRIEPENSTROH PUMP	SO	404.60	08/23/1993	A 14425		L
<u>NEMAHA RIVER, LITTLE, NORTH FORK</u> S: 13 T: 8 R: 12E OTOE ELMER HEISER	PUMP	IR	.27	08/31/1993	A 8463		K

See "Use" definitions and footnotes on pages 141 and 142

WATER RIGHTS DATA
CLAIMS, APPLICATIONS, AND APPROPRIATIONS CANCELLED OR DISMISSED FROM JANUARY 1, 1993 TO DECEMBER 31, 1994
DIVISION NO. 1F

SOURCE LOCATION APPROPRIATOR	CARRIER	USE	AMOUNT	DATE CANCELLED	DOCKET/ APP NUMBER	ANNOA.	FT. NT.
<u>CAR CREEK</u> S: 17 T: 8 R: 13E OTOE GEORGE BIERE	PUMP	IR	1.02	09/09/1993	A 15046		K
<u>BIERE RESERVOIR</u> S: 17 T: 8 R: 13E OTOE GEORGE BIERE	PUMP	SI		09/09/1993	A 15124	A-15046	K
<u>NEMAHA RIVER, LITTLE, NORTH FORK</u> S: 25 T: 8 R: 12E OTOE CLARENCE PETERSEN JR	PUMP	IR	2.09	08/23/1993	A 13715		L
S: 1 T: 7 R: 12E OTOE OTTO WELLENSIEK	PUMP	IR	.66	08/23/1993	A 9257		K
<u>TODD CREEK</u> S: 28 T: 4 R: 11E JOHNSON NATHAN & JOLENE BARTELS	PUMP	IR	.53	05/13/1994	A 16971		K
<u>NATHAN BARTELS RESERVOIR</u> S: 28 T: 4 R: 11E JOHNSON NATHAN & JOLENE BARTELS	PUMP	SI		05/13/1994	A 17014	A-16971	K
<u>NEMAHA RIVER, BIG, NORTH FORK</u> S: 8 T: 2 R: 13E RICHARDSON FRED J FANKHAUSER	PUMP	IR	.44	02/24/1993	A 16736		K
S: 9 T: 2 R: 13E RICHARDSON RIST FARM, INC	PUMP	IR	.23	05/13/1994	A 17001		K
<u>LONG BRANCH RESERVOIR 71</u> S: 5 T: 4 R: 12E JOHNSON	PUMP	SO		01/06/1993	A 16834		L
NEMAHA NRD							
<u>TURKEY CREEK</u> S: 11 T: 1 R: 11E PAWNEE FERD FRIEDLEY	PUMP	IR	.09	01/06/1993	A 16784		K
<u>WOLF CREEK</u> S: 5 T: 2 R: 15E RICHARDSON DON JORN	PUMP	IR	.16	02/24/1993	A 16741A		K
S: 4 T: 2 R: 15E RICHARDSON DON JORN	PUMP	IR	.49	02/24/1993	A 16741B		K
DON JORN	PUMP	IR	.11	02/24/1993	A 16741C		K
<u>HALFBEED CREEK, TRIB TO</u> S: 25 T: 3 R: 16E RICHARDSON CONSOLIDATED GEOPHYSICAL SURVEYS	PUMP	MF		12/30/1994	A 17420		0J

WATER RIGHTS DATA
 CLAIMS, APPLICATIONS, AND APPROPRIATIONS CANCELLED OR DISMISSED FROM JANUARY 1, 1993 TO DECEMBER 31, 1994
 DIVISION NO. 2A

SOURCE LOCATION APPROPRIATOR	CARRIER	USE	AMOUNT	DATE CANCELLED	DOCKET/ APP. NUMBER	ANNOA.	FT. NT.
<u>LOUP RIVER, MIDDLE</u> S: 1 T: 24 R: 33W HOOKER							
LARRY BOSTRON	PUMP	IR	.14	05/13/1994	A 16918A		L
S: 6 T: 24 R: 32W HOOKER							
LARRY BOSTRON	PUMP	IR	.14	05/13/1994	A 16918C		L
<u>SAND CREEK</u> S: 4 T: 19 R: 18W CUSTER							
JERALD D & DARLENE F AMOS	PUMP	IR	21.00	03/26/1993	A 10233		K
<u>LOUP RIVER, MIDDLE</u> S: 35 T: 18 R: 17W CUSTER							
LOUP BASIN RECLAMATION DISTRICT	FARWELL MAIN CANAL	IR	.22	08/23/1993	A 4423	T-93	K%
LOUP BASIN RECLAMATION DISTRICT	FARWELL MAIN CANAL	IR	.67	06/25/1993	A 16806		K
<u>DEAD HORSE CREEK</u> S: 18 T: 15 R: 14W SHERMAN							
GALEN L MILLER	PUMP	DO	.03	12/13/1994	A 17108		L
<u>LOUP RIVER, SOUTH</u> S: 23 T: 13 R: 19W CUSTER							
HOWARD CHERRY	PUMP	IR	.56	01/06/1993	A 16816		L
<u>MUD (BEAVER) CREEK</u> S: 3 T: 12 R: 15W BUFFALO							
MICHAEL J & SHERYL S PERRY	PUMP	IR	.04	02/24/1993	A 15401		L
<u>SHERMAN RESERVOIR</u> S: 1 T: 15 R: 14W SHERMAN							
BUREAU OF RECLAMATION	FARWELL MAIN CANAL	SI		08/23/1993	A 10260A	A-4423	K
BUREAU OF RECLAMATION	FARWELL MAIN CANAL	SI		06/25/1993	A 16814	A-16806	K
<u>OAK CREEK</u> S: 7 T: 15 R: 13W SHERMAN							
AGNES & CATHERINE EUREK	PUMP	IR	.25	07/14/1993	A 14173		K
<u>TURKEY CREEK</u> S: 28 T: 14 R: 11W HOWARD							
PAUL J KOPERSKI	PUMP	IR	.08	08/23/1993	A 14632		K
<u>LOUP RIVER, NORTH</u> S: 14 T: 21 R: 16W GARFIELD							
NORTH LOUP RIVER PUBLIC POWER & IRRIG DIST	BURWELL-SUMTER CANAL	IR	.07	05/13/1994	A 16980		K
<u>KELLOGG CREEK</u> S: 30 T: 18 R: 12W GREELEY							
F J SCHUDEL & SCHUDEL	PUMP	IR	.43	05/24/1994	A 7301		K
<u>LOUP RIVER</u> S: 4 T: 15 R: 7W NANCE							
HOMER AND JOHNNITA HORN	PUMP	IR		07/27/1993	A 14966		J
S: 23 T: 16 R: 6W NANCE							
LARRY BOARDMAN	PUMP	IR	.43	05/13/1994	A 16933		K

See "Use" definitions and footnotes on pages 141 and 142

WATER RIGHTS DATA
CLAIMS, APPLICATIONS, AND APPROPRIATIONS CANCELLED OR DISMISSED FROM JANUARY 1, 1993 TO DECEMBER 31, 1994
DIVISION NO. 2A

SOURCE LOCATION APPROPRIATOR	CARRIER	USE	AMOUNT	DATE CANCELLED	DOCKET/ APP. NUMBER	ANNOA.	FT. NT.
<u>CEDAR RIVER</u>							
S: 15 T: 22 R: 13W GARFIELD HOWARD PITZER	PUMP	IR	2.12	11/16/1994	A 6636		L
S: 9 T: 21 R: 12W WHEELER JAMES BRINKMAN	PUMP	IR	4.97	11/16/1994	A 10327		L
S: 22 T: 21 R: 12W WHEELER LEONARD VECH	PUMP	IR	.40	11/16/1994	A 10807		K
S: 23 T: 21 R: 12W WHEELER JOHN R BERGGREN	PUMP	IR	.73	11/16/1994	A 11330		K
S: 31 T: 21 R: 11W WHEELER CAROLYN C ERICKSON	PUMP	IR	.80	11/16/1994	A 4164		K
S: 32 T: 21 R: 11W WHEELER CAROLYN C ERICKSON	PUMP	IR	2.13	11/16/1994	A 15840		K
S: 10 T: 20 R: 10W GREELEY GEORGE STROMP	PUMP	IR	.17	11/16/1994	A 9104		#K
S: 13 T: 20 R: 10W GREELEY IRENE C GLASER	PUMP	IR	.29	06/20/1994	A 10641		K
S: 24 T: 20 R: 10W GREELEY LORETTA M MCGOWEN	PUMP	IR	1.02	11/16/1994	A 11587		K
S: 34 T: 20 R: 9W GREELEY LEWIS F BERGER	PUMP	IR	.44	11/16/1994	A 3654		K
S: 2 T: 19 R: 9W GREELEY VINCENT A LANGER	PUMP	IR	.57	11/16/1994	A 11278		K
S: 6 T: 19 R: 8W BOONE WILLIAM D PRIMROSE	PUMP	IR	.77	11/16/1994	A 8869		L
S: 8 T: 19 R: 8W BOONE WILLIAM D PRIMROSE	PUMP	IR	.38	11/16/1994	A 4037		K
S: 22 T: 19 R: 8W BOONE SETH DOBSON	PUMP	IR	1.37	11/16/1994	A 9333		L
S: 23 T: 19 R: 8W BOONE DAVE DOBSON	PUMP	IR	.12	11/16/1994	A 3752		K
ROLAND O. DOBSON	PUMP	IR	.62	11/16/1994	A 2702	R P-253	K
DONALD L & BOZENA R DOPSLAUF	PUMP	IR	1.54	11/16/1994	A 2364		K
S: 25 T: 19 R: 8W BOONE LYDIA HAVLIK	PUMP	IR	.14	11/16/1994	A 2702		K
HAROLD C, GWEN & RICHARD J MILLER	PUMP	IR	.47	11/16/1994	A 3662	R P-267	K
S: 5 T: 18 R: 7W BOONE JOHN R & GENEVIEVE M KERN	PUMP	IR	.39	11/16/1994	A 7970		K
BEN F & SAM M RUITEN	PUMP	IR	.17	11/16/1994	A 2993		K
S: 9 T: 18 R: 7W BOONE HAROLD H RUDMAN	PUMP	IR	.88	11/16/1994	A 7882		L
MARY SCOTT DODD	PUMP	IR	.69	11/16/1994	A 2830	R P-249	K
ROBERT C KAYTON	PUMP	IR	.14	11/16/1994	A 6941		K

WATER RIGHTS DATA
CLAIMS, APPLICATIONS, AND APPROPRIATIONS CANCELLED OR DISMISSED FROM JANUARY 1, 1993 TO DECEMBER 31, 1994
DIVISION NO. 2A

SOURCE LOCATION APPROPRIATOR	CARRIER	USE	AMOUNT	DATE CANCELLED	DOCKET/ APP. NUMBER	ANNOA.	FT. NT.
<u>CEDAR RIVER</u>							
S: 15 T: 18 R: 7W BOONE FRANCIS & BERNADINE BATEHORST	PUMP	IR	1.45	11/16/1994	A 2819		K
S: 26 T: 18 R: 7W BOONE WILLIAM R & DOROTHY E CHANNER	PUMP	IR	.81	11/16/1994	A 4155		L
<u>CEDAR RIVER TRIB. TO</u>							
S: 26 T: 18 R: 7W BOONE ALBERTA A MCBRIDE	PUMP	IR	.24	11/16/1994	A 12064		K
<u>CEDAR RIVER</u>							
S: 26 T: 18 R: 7W BOONE WILLIAM R & DOROTHY E CHANNER	PUMP	IR	.16	11/16/1994	A 3233		K
FERN TOMLINSON	PUMP	IR	.52	11/16/1994	A 6478		K
S: 35 T: 18 R: 7W NANCE IVA B BERRY	PUMP	IR	.17	11/16/1994	A 8380		L
MARK SCOTT	PUMP	IR	.28	11/16/1994	A 8301		K
S: 36 T: 18 R: 7W NANCE LOUIS D CASPER	PUMP	IR	.56	11/16/1994	A 6487		K
S: 35 T: 18 R: 7W NANCE MARK SCOTT	PUMP	IR	.10	11/16/1994	A 3686		K
S: 12 T: 17 R: 7W NANCE GERALD N MALANDER ESTATE	PUMP	IR	.40	11/16/1994	A 4339		L
GERALD N MALANDER ESTATE	PUMP	IR	3.31	11/16/1994	A 8905		K
S: 13 T: 17 R: 7W NANCE HAROLD M VOSBURGH ET AL	PUMP	IR	.34	11/16/1994	A 4059		K
WESLEY & MILTON MANSFIELD	PUMP	IR	1.06	11/16/1994	A 8868		L
JAMES V WILLIAMS	PUMP	IR	1.74	11/16/1994	A 8986		K
S: 24 T: 17 R: 7W NANCE JOHN G & CAROLE OLSON	PUMP	IR	.88	11/16/1994	A 6993		K
S: 19 T: 17 R: 6W NANCE ANNA M PEDERSEN	PUMP	IR	2.17	11/16/1994	A 11024		K
<u>TIMBER CREEK NORTH BRANCH</u>							
S: 27 T: 18 R: 8W BOONE RICHARD VANACKEREN	PUMP	IR	.42	11/16/1994	A 11549		L
<u>TIMBER CREEK</u>							
S: 21 T: 17 R: 7W NANCE WERNER HELLBUSCH	PUMP	IR	1.86	11/16/1994	A 4796		K
S: 26 T: 17 R: 7W NANCE DONALD VANDEWALLE	PUMP	IR	2.12	11/16/1994	A 11585		L
S: 25 T: 17 R: 7W NANCE BERTUS TWIESTMEYER ESTATE	PUMP	IR	.55	11/16/1994	A 10009		K
S: 31 T: 17 R: 6W NANCE EDDIE & BONNIE F CROUSE JR	PUMP	IR	1.08	11/16/1994	A 7452		K

WATER RIGHTS DATA
CLAIMS, APPLICATIONS, AND APPROPRIATIONS CANCELLED OR DISMISSED FROM JANUARY 1, 1993 TO DECEMBER 31, 1994
DIVISION NO. 2A

SOURCE LOCATION APPROPRIATOR	CARRIER	USE	AMOUNT	DATE CANCELLED	DOCKET/ APP. NUMBER	ANNOA.	FT. NT.
<u>CEDAR RIVER</u>							
S: 30 T: 17 R: 6W NANCE FRENZEN ET AL	PUMP	IR	.91	11/16/1994	A 2240		K
S: 33 T: 17 R: 6W NANCE CALVIN & PATRICIA GLOOR	PUMP	IR	.88	11/16/1994	A 15085		K
S: 4 T: 16 R: 6W NANCE PAUL E SMITH	PUMP	IR	.25	11/16/1994	A 10818		K
PAUL E SMITH	PUMP	IR	1.00	11/16/1994	A 10223		K
S: 11 T: 16 R: 6W NANCE HARVEY R WHITED	PUMP	IR	1.48	11/16/1994	A 11816		K
S: 12 T: 16 R: 6W NANCE FRANK W HELD	PUMP	IR	.73	11/16/1994	A 6633		K
<u>PLUM CREEK</u>							
S: 29 T: 17 R: 5W NANCE ALLEN SMALL	PUMP	IR	.02	11/16/1994	A 17047		L
<u>LOUP RIVER</u>							
S: 6 T: 16 R: 4W NANCE CARROLL J JAIXEN	COLUMBUS-GENOA CANAL	IR	.52	05/13/1994	A 16947		K#
MINNESOTA CORN PROCESSORS	COLUMBUS-GENOA CANAL	MF		06/16/1994	A 17290		J
<u>SHELL CREEK</u>							
S: 33 T: 20 R: 3W PLATTE ANTON H KLASSEN	PUMP	IR	1.66	05/13/1994	A 16942		K
<u>SKULL CREEK</u>							
S: 15 T: 16 R: 4E BUTLER BERNARD L STANISLAV	PUMP	IR	2.09	01/06/1993	A 16879		L

WATER RIGHTS DATA
 CLAIMS, APPLICATIONS, AND APPROPRIATIONS CANCELLED OR DISMISSED FROM JANUARY 1, 1993 TO DECEMBER 31, 1994
 DIVISION NO. 2B

SOURCE LOCATION APPROPRIATOR	CARRIER	USE	AMOUNT	DATE CANCELLED	DOCKET/ APP. NUMBER	ANNOA.	FT. NT.
<u>CLEARWATER CREEK</u>							
S: 25 T: 25 R: 9W HOLT							
FLOYD L. & MARLENE A. HENN	PUMP	IR	.44	06/10/1994	A 16977		K
S: 22 T: 25 R: 8W ANTELOPE							
RAY SCHLECHT	PUMP	IR	.10	05/13/1993	A 16744		K
<u>ELKHORN RIVER</u>							
S: 19 T: 25 R: 6W ANTELOPE							
DON M CORNETT	PUMP	IR	.26	05/13/1994	A 16989		K
<u>ELKHORN RIVER, TRIB. TO</u>							
S: 28 T: 24 R: 2W MADISON							
MAYNARD MOZER	PUMP	IR	.34	05/13/1994	A 16936		K
<u>WILLOW CREEK</u>							
S: 31 T: 26 R: 3W PIERCE							
CATHLEEN & CLAYTON FISCHER	PUMP	IR	.96	05/13/1994	A 16914		K
<u>ELKHORN RIVER, NORTH FORK</u>							
S: 10 T: 24 R: 1W MADISON							
JIM WINKELBAUER	PUMP	IR	1.57	05/13/1993	A 16824		K
<u>ELKHORN RIVER</u>							
S: 26 T: 23 R: 1E STANTON							
JERRY O'KEIF	PUMP	IR	3.26	05/13/1993	A 16823		K
<u>UNION CREEK</u>							
S: 14 T: 22 R: 1E STANTON							
LOWELL SCHROEDER	PUMP	IR	2.50	05/13/1994	A 16907		K
<u>HUMBUG CREEK</u>							
S: 28 T: 24 R: 3E STANTON							
C T C FARMS INC	PUMP	IR	.26	05/13/1994	A 16905		K
<u>ROCK CREEK</u>							
S: 4 T: 22 R: 5E CUMING							
FULLNER BROS	PUMP	IR	.05	05/13/1994	A 16848		K
<u>PLUM CREEK</u>							
S: 34 T: 25 R: 4E WAYNE							
HERMAN DINKLAGE, INC	PUMP	IR	.59	05/13/1993	A 16829		K
<u>ELKHORN RIVER</u>							
S: 27 T: 22 R: 6E CUMING							
ADA CROUTER	PUMP	IR	2.01	06/10/1994	A 16934		K
<u>PEBBLE CREEK</u>							
S: 23 T: 21 R: 5E CUMING							
DENNIS C KNOBBE	PUMP	IR	.90	05/13/1994	A 16924		K
<u>LOGAN CREEK, MIDDLE</u>							
S: 6 T: 28 R: 3E CEDAR							
CLAY L & VERJEAN M HEYDON	PUMP	IR	.08	05/09/1994	A 14717	T-290	K
<u>LOGAN CREEK</u>							
S: 6 T: 28 R: 3E CEDAR							
DAVID BLOOM	PUMP	IR	.19	10/14/1994	A 7962		L

WATER RIGHTS DATA
CLAIMS, APPLICATIONS, AND APPROPRIATIONS CANCELLED OR DISMISSED FROM JANUARY 1, 1993 TO DECEMBER 31, 1994
DIVISION NO. 2B

SOURCE LOCATION APPROPRIATOR	CARRIER	USE	AMOUNT	DATE CANCELLED	DOCKET/ APP. NUMBER	ANNOA.	FT. NT.
<u>LOGAN CREEK</u>							
S: 6 T: 28 R: 3E CEDAR							
DAVID BLOOM	PUMP	IR	3.91	10/14/1994	A 15584		L
DAVID BLOOM	PUMP	IR	.19	10/14/1994	A 15584	A-7962	DL
S: 31 T: 29 R: 3E CEDAR							
EUGENE & DONNA MILANDER TRUST	PUMP	IR	.63	10/14/1994	A 8230		L
S: 32 T: 29 R: 3E CEDAR							
RICHARD D ERWIN	PUMP	IR	.50	10/14/1994	A 16883		K
<u>PERRIN CREEK</u>							
S: 23 T: 29 R: 2E CEDAR							
GLADYS ERICKSON ET AL	PUMP	IR	.59	10/14/1994	A 4490		L
S: 24 T: 29 R: 2E CEDAR							
ADELINE SHERER	PUMP	IR	1.78	10/14/1994	A 12835		L
S: 30 T: 29 R: 3E CEDAR							
WESLEY BLOOM	PUMP	IR	.81	10/14/1994	A 11553		L
S: 31 T: 29 R: 3E CEDAR							
JOHN H PAULSEN	PUMP	IR	2.29	10/14/1994	A 14310		L
S: 33 T: 29 R: 3E CEDAR							
MONA & WILLIAM SCHUTTE	PUMP	IR	3.58	10/27/1994	A 11701		K
<u>BAKER CREEK</u>							
S: 13 T: 28 R: 3E CEDAR							
AG GRO INC	PUMP	IR	.41	10/14/1994	A 7506		L
<u>LOGAN CREEK</u>							
S: 24 T: 28 R: 3E CEDAR							
LARUE DAHLQUIST	PUMP	IR	1.09	10/14/1994	A 12657		L
S: 29 T: 28 R: 4E DIXON							
DONOVAN & MARLYN DAHLQUIST	PUMP	IR	1.48	10/14/1994	A 9960		L
S: 28 T: 28 R: 4E DIXON							
ROY C HANSON	PUMP	IR	2.66	10/14/1994	A 13318		L
VERL D CARLSON	PUMP	IR	.99	10/14/1994	A 8842		L
<u>LOGAN CREEK TRIBUT TO</u>							
S: 9 T: 28 R: 4E DIXON							
DAVID L ABTS	PUMP	IR	.61	10/14/1994	A 16691		K
<u>LOGAN CREEK</u>							
S: 27 T: 28 R: 4E DIXON							
JOHN E DALL	PUMP	IR	.85	10/14/1994	A 8417		L
MARVIN H MULLER	PUMP	IR	.87	10/14/1994	A 13317		L
S: 2 T: 27 R: 4E DIXON							
MILLIGAN FARMS	PUMP	IR	3.77	10/14/1994	A 15865		K
S: 18 T: 27 R: 5E DIXON							
PAUL W BENCTSON	PUMP	IR	.18	10/14/1994	A 9356		K
S: 19 T: 27 R: 5E DIXON							
KLEIN & SAWKINS	PUMP	IR	1.33	10/14/1994	A 11572		L

WATER RIGHTS DATA
CLAIMS, APPLICATIONS, AND APPROPRIATIONS CANCELLED OR DISMISSED FROM JANUARY 1, 1993 TO DECEMBER 31, 1994
DIVISION NO. 2B

SOURCE LOCATION APPROPRIATOR	CARRIER	USE	AMOUNT	DATE CANCELLED	DOCKET/ APP. NUMBER	ANNOA.	FT. NT.
<u>DEER CREEK</u>							
S: 10 T: 26 R: 3E WAYNE DAVID P SIEVERS	PUMP	IR	.56	10/14/1994	A 16429		K
WALDROM BULL	PUMP	IR	.38	05/13/1993	A 16729		K
<u>LOGAN CREEK SOUTH</u>							
S: 13 T: 26 R: 3E WAYNE CLEONE (MRS) ZACH	PUMP	IR	.37	10/14/1994	A 13937		K
S: 8 T: 26 R: 4E WAYNE WAYNE AIRPORT AUTHORITY	PUMP	IR	1.47	10/14/1994	A 16961		L
<u>DOG CREEK</u>							
S: 15 T: 27 R: 3E WAYNE ORVILLE & ARDENE NELSON	PUMP	IR	1.97	10/14/1994	A 8693		L
ORVILLE & ARDENE NELSON	PUMP	IR	1.46	10/14/1994	A 13790		L
S: 23 T: 27 R: 3E WAYNE RICHARD A BAIER	PUMP	IR	.29	10/14/1994	A 11232		L
S: 26 T: 27 R: 3E WAYNE FREDERICK A & JOANN TENME	PUMP	IR	7.70	06/22/1994	A 8812		K
<u>LOGAN CREEK SOUTH</u>							
S: 35 T: 27 R: 4E DIXON ROBERT A JONES	PUMP	IR	3.32	10/14/1994	A 15834		L
<u>LOGAN CREEK</u>							
S: 3 T: 26 R: 5E WAYNE MAURICE OLSON	PUMP	IR	.18	10/14/1994	A 8248		L
S: 11 T: 26 R: 5E THURSTON BRICIE B NICHOLSON	PUMP	IR	1.26	10/14/1994	A 14109		K
S: 14 T: 26 R: 5E THURSTON KENNETH B GUSTAFSON	PUMP	IR	.53	10/14/1994	A 11337		K
S: 23 T: 26 R: 5E THURSTON ARTHUR J SUHR	PUMP	IR	1.96	10/14/1994	A 13158		L
S: 16 T: 25 R: 6E THURSTON DON R GLISSMAN	PUMP	IR	.96	10/14/1994	A 7858		L
S: 5 T: 24 R: 7E CUMING WANDA S WEBSTER	PUMP	IR	1.26	10/14/1994	A 7888		L
S: 15 T: 24 R: 7E CUMING MARIAN MACKLIN	PUMP	IR	.21	10/27/1994	A 4297		K
S: 22 T: 24 R: 7E CUMING GLENN H MEYER	PUMP	IR	1.11	10/14/1994	A 2712		K
JACK A SOLL	PUMP	IR	1.50	10/14/1994	A 13207		K
S: 23 T: 24 R: 7E CUMING PHYLLIS E BECK	PUMP	IR	.06	10/14/1994	A 2947		K
S: 26 T: 24 R: 7E CUMING BONNIE COOTS	PUMP	IR	.38	10/14/1994	A 15243		K
S: 33 T: 24 R: 8E BURT MAE (MRS) KJELDGAARD	PUMP	IR	1.07	10/14/1994	A 14619		K

See "Use" definitions and footnotes on pages 141 and 142

WATER RIGHTS DATA
CLAIMS, APPLICATIONS, AND APPROPRIATIONS CANCELLED OR DISMISSED FROM JANUARY 1, 1993 TO DECEMBER 31, 1994
DIVISION NO. 2B

SOURCE LOCATION APPROPRIATOR	CARRIER	USE	AMOUNT	DATE CANCELLED	DOCKET/ APP NUMBER	ANNOA. FT. NT.
<u>LOGAN CREEK</u>						
S: 33 T: 24 R: 8E THURSTON VERNON M BRASCH	PUMP	IR	.53	10/14/1994	A 9148	K
S: 26 T: 23 R: 8E BURT HAROLD APPLEBY	PUMP	IR	.44	10/14/1994	A 13267	K
S: 35 T: 23 R: 8E BURT JOHN RONNFELDT	PUMP	IR	.90	10/14/1994	A 7654	K
S: 26 T: 22 R: 8E BURT GARY POWELL	PUMP	IR	.43	10/14/1994	A 16925	K
S: 34 T: 21 R: 8E BURT DEAN G ELLERMEIER	PUMP	IR	.88	10/14/1994	A 13398	K
S: 3 T: 20 R: 8E DODGE BOWMAN FARMS, INC	PUMP	IR	.16	10/14/1994	A 14389	K
S: 9 T: 20 R: 8E DODGE WEITZENKAMP FARMS, INC	PUMP	IR	1.57	10/14/1994	A 13920	K
S: 10 T: 20 R: 8E DODGE LOIS A BOWMAN	PUMP	IR	.17	10/27/1994	A 13794	K
BOWMAN FARMS, INC	PUMP	IR	.06	10/14/1994	A 15969	L
BOWMAN FARMS, INC	PUMP	IR	.50	10/14/1994	A 14382	K
BOWMAN FARMS, INC	PUMP	IR	.41	10/14/1994	A 14462	#K
S: 33 T: 20 R: 8E DODGE HOGERMEYER TRUST	PUMP	IR	.39	10/27/1994	A 2615	K
S: 11 T: 19 R: 8E DODGE RONALD STOCKFLETH, ET AL	PUMP	IR	2.41	10/14/1994	A 14520	K
<u>RAWHIDE CREEK</u>						
S: 36 T: 17 R: 9E DODGE KEITH HINDMARSH	PUMP	IR	1.32	05/13/1993	A 16753	K
<u>SALT CREEK</u>						
S: 27 T: 11 R: 7E LANCASTER CAPITAL SPORTS FOUNDATION	PUMP	DO		10/30/1994	A 17387	J
<u>STEVENS CREEK</u>						
S: 30 T: 10 R: 8E LANCASTER LOWER PLATTE SOUTH NRD	HAGEE DAM	ST	62.70AF	09/15/1994	A 17249	L
<u>SAND CREEK</u>						
S: 4 T: 15 R: 7E SAUNDERS MCDERMOTT FARMS, INC	PUMP	IR	1.05	02/24/1993	A 16818	K
S: 9 T: 15 R: 7E SAUNDERS JAMES F DIVIS	PUMP	IR	.17	01/06/1993	A 16810	K

WATER RIGHTS DATA
 CLAIMS, APPLICATIONS, AND APPROPRIATIONS CANCELLED OR DISMISSED FROM JANUARY 1, 1993 TO DECEMBER 31, 1994
 DIVISION NO. 2C

SOURCE LOCATION APPROPRIATOR	CARRIER	USE	AMOUNT	DATE CANCELLED	DOCKET/ APP NUMBER	ANNOA.	FT. NT.
<u>NIOBRARA RIVER</u>							
S: 19 T: 31 R: 57W SIOUX ELLCOTT HEREFORD RANCH, INC	BIGLOW-SEYMOUR CANAL	IR	1.20	06/22/1994	D 510		L
S: 21 T: 31 R: 57W SIOUX RAY T DOUT RANCH & CATTLE	PUMPS	IR	.24	06/22/1994	D 510 R P-282		K
S: 1 T: 30 R: 57W SIOUX MELVIN R & KLARA M GROTE	LAKOTAH CANAL	IR	1.38	06/22/1994	D 554		K
S: 25 T: 29 R: 56W SIOUX AGATE SPRINGS RANCH, INC	MCGINLEY-STOVER N. CANAL	IR	1.67	06/22/1994	D 513AR P-397		K
AGATE SPRINGS RANCH, INC	MCGINLEY-STOVER S. CANAL	IR	.37	06/22/1994	D 513B		K
AGATE SPRINGS RANCH, INC	MCGINLEY-STOVER N. & COOK CANAL NO. 2	IR	.55	06/22/1994	D 980		K
<u>SNAKE RIVER</u>							
S: 29 T: 31 R: 30W CHERRY AINSWORTH IRRIGATION DISTRICT	AINSWORTH CANAL	IR	1.34	12/09/1994	A 5218 T-226		K
<u>MERRITT RESERVOIR</u>							
S: 29 T: 31 R: 30W CHERRY BUREAU OF RECLAMATION	AINSWORTH CANAL	SI		12/09/1994	A 10620 T-225		K
<u>SNAKE RIVER</u>							
S: 29 T: 31 R: 30W CHERRY AINSWORTH IRRIGATION DISTRICT	AINSWORTH CANAL	IR	.23	06/22/1994	A 17273		K
<u>MERRITT RESERVOIR</u>							
S: 29 T: 31 R: 30W CHERRY BUREAU OF RECLAMATION	AINSWORTH CANAL	SI	494.00AF	12/30/1994	A 17326		L
<u>NIOBRARA RIVER</u>							
S: 34 T: 33 R: 23W BROWN NORTH CENTRAL NEBRASKA RECLAMATION DISTRICT	O-NEILL CANAL	IR		02/24/1993	A 12830		L
S: 3 T: 32 R: 22W KEVA PAHA RODNEY J, LINDA L & CAMERON G PALMER	PUMP	IR	.52	05/13/1994	A 16919		K
RODNEY J, LINDA L & CAMERON G PALMER	PUMP	FC	.40	05/13/1994	A 16921		L
<u>LONG PINE CREEK</u>							
S: 8 T: 30 R: 20W BROWN PAUL PLATE	PUMP	IR	.22	11/19/1993	A 7293		L
<u>BONE CREEK</u>							
S: 23 T: 30 R: 22W BROWN RALPH E SKILLMAN	PUMP	IR	.44	06/17/1993	A 5185		K
S: 14 T: 30 R: 22W BROWN DONALD & MARY BETH DAVISON	PUMP	IR	.12	06/17/1993	A 3549		K
<u>NIOBRARA RIVER</u>							
S: 10 T: 33 R: 13W BOYD KENNETH F REISER	PUMP	IR	5.91	11/16/1994	A 17135		L
<u>VERDIGRE CREEK, MIDDLE BRANCH</u>							
S: 30 T: 30 R: 7W KNOX PIERCE PIERCE & BOELTER	PUMP	IR	.33	07/25/1994	A 16943		K

WATER RIGHTS DATA
 CLAIMS, APPLICATIONS, AND APPROPRIATIONS CANCELLED OR DISMISSED FROM JANUARY 1, 1993 TO DECEMBER 31, 1994
 DIVISION NO. 2C

SOURCE LOCATION APPROPRIATOR	CARRIER	USE	AMOUNT	DATE CANCELLED	DOCKET/ APP. NUMBER	ANNOA.	FT. NT.
<u>VERDIGRE CREEK, NORTH BRANCH</u>							
S: 35 T: 31 R: 8W KNOX FRANK G BARTOS	PUMP	IR	.13	05/13/1994	A 17090		K
S: 4 T: 30 R: 7W KNOX JAMES, KENT, JOHN & MRS JOHN PAVLIK	PUMP	IR	.09	05/13/1994	A 16926		K
S: 12 T: 30 R: 7W KNOX ROGER L FRANK	PUMP	IR	2.21	05/13/1994	A 16909		L
<u>VERDIGRE CREEK</u>							
S: 8 T: 30 R: 6W KNOX JAMES G & BARBARA L CARLSON	PUMP	IR	.11	02/24/1993	A 16760		K

WATER RIGHTS DATA
 CLAIMS, APPLICATIONS, AND APPROPRIATIONS CANCELLED OR DISMISSED FROM JANUARY 1, 1993 TO DECEMBER 31, 1994
 DIVISION NO. 2F

SOURCE LOCATION APPROPRIATOR	CARRIER	USE	AMOUNT	DATE CANCELLED	DOCKET/ APP. NUMBER	ANNOA.	FT. NT.
<u>MISSOURI RIVER</u>							
S: 13 T: 33 R: 3W KNOX KNOX CO. S.I.D. #1	PUMP	MF		04/12/1994	A 17253		J0
<u>BOY CREEK</u>							
S: 17 T: 30 R: 1E CEDAR DENNIS & MARY FRANCES ARENS	PUMP	IR	.72	05/13/1994	A 16978		K
S: 14 T: 32 R: 2E CEDAR MIKE HANS	PUMP	IR	1.23	05/13/1994	A 16986		K
<u>BOY CREEK, WEST</u>							
S: 11 T: 31 R: 2W KNOX % ALLAN ARENS IAL, INC.	PUMP	MF		08/31/1994	A 17303		J
S: 20 T: 32 R: 2E CEDAR DANIEL THOENE	PUMP	IR	1.74	05/13/1994	A 16959		L
<u>PAPILLION CREEK, BIG TRIB. TO</u>							
S: 16 T: 18 R: 10E WASHINGTON ROBERT D. BOETTGER	PUMP	DO	.07	03/26/1993	A 17194		L
<u>PAPILLION CREEK, LITTLE</u>							
S: 3 T: 15 R: 12E DOUGLAS DUANE DOWD	PUMP	MF		10/12/1994	A 17324		J

INDEX

	<u>Page</u>
A	
Adjudication Hearings	116
Administration of Water	17
Administrative Report	1
Appropriations (See Claims and Applications)	139
Cancelled and Dismissed	567
B	
Box Butte Reservoir	124
Butler Lake, Hugh	124
C	
Calamus Reservoir	124
Claims and Applications:	
No. 1-A, Platte Rivers and Tributaries	144
No. 1-B, Republican and Frenchman Rivers and Tributaries	181
No. 1-C, Little Blue River and Tributaries	226
No. 1-D, Big Blue River and Tributaries	262
No. 1-E, Lodgepole Creek	336
No. 1-F, Nemaha and Missouri Rivers and Tributaries	340
No. 2-A, Loup Rivers and Tributaries	378
No. 2-B, Lower Platte, Elkhorn Rivers and Tributaries	429
No. 2-C, Niobrara River and Tributaries	476
No. 2-D, White River and Tributaries	519
No. 2-E, Hat Creek and Tributaries	534
No. 2-F, Missouri River and Tributary Basins	548
Cancelled and Dismissed	567
Commissioners, Water	2
Comparison of Storage in Reservoirs	124
Control Areas Map	137
Court Cases	23
D	
Dams:	
Inventory	3
Kingsley Functional Exercises	3
Inspection Training Session	3
Developments, New	3
Dissolution of Irrigation District	10
Definition of Abbreviations	141

	<u>Page</u>
E	
Enders Reservoir	124
Executives and Employees	1
F	
Fees Collected	115
FERC	12
Flood Event (1993)	4
Footnotes	142
G	
Glendo Reservoir	124
Ground Water:	
Control and Management Areas Map	137
Permits for Geothermal Resources	136
Municipal and Rural Domestic Permits	128
Permits to Transfer Ground Water for Industrial Purposes	135
Permits to Transfer Ground Water to Adjoining State	132
Registered Wells	127
H	
Harlan County Reservoir	124
Hearings, Adjudications	116
Hearings, Miscellaneous	119
I	
Instream Flow Applications	4
J	
Jess v. West	12
K	
Kansas Compacts:	
Blue Rivers	5
Republican River	5
Kingsley Dam Functional Exercises	3

	<u>Page</u>
L	
Lake McConaughy	124
Legislative Updates	6
Little Blue Control Area Dissolution	7
Loup Basin Water Supply and Use	14
M	
Maps:	
Control and Management Areas	137
Loup Basin Water Supply and Use	125
Republican Basin Water Supply and Use	126
Water Divisions	138
Memorandum of Agreement	9
Merritt Reservoir	124
Missouri River Master Manual	8
N	
Nebraska Boundary Commission	8
Nebraska Environmental Trust Fund	10
Nebraska v. Wyoming	12
Nebraska Water Council	7
New Developments	3
O	
Oliver Reservoir	124
Ongoing Disputes	12
P	
Pathfinder Reservoir	124
Permits:	
Conduct Water in a Stream	143
Permit for Geothermal Resources	136
Permits to Transfer Ground Water for Industrial Purposes	135
Municipal & Rural Domestic Ground Water Permits	128
Transfer Ground Water to Adjoining State	132
Prairie Bend II	9
R	
Ramshorn Irrigation District	10
Republican Basin Water Supply and Use	16
Reservoirs	124

Department of Water Resources

	<u>Page</u>
S	
Sherman Reservoir	124
Statistics	113
Strunk Lake, Harry	124
Summary of Instream Flow Applications	11
Swanson Lake	124
T	
Twin Loups Project	10
W	
Water Administration	17
Water Commissioners	2
Water Council	7
Water Divisions:	
Boundaries	138
No. 1-A, Platte Rivers and Tributaries	144
No. 1-B, Republican and Frenchman Rivers and Tributaries	181
No. 1-C, Little Blue River and Tributaries	226
No. 1-D, Big Blue River and Tributaries	262
No. 1-E, Lodgepole Creek	336
No. 1-F, Nemaha and Missouri Rivers and Tributaries	340
No. 2-A, Loup Rivers and Tributaries	378
No. 2-B, Lower Platte, Elkhorn Rivers and Tributaries	429
No. 2-C, Niobrara River and Tributaries	476
No. 2-D, White River and Tributaries	519
No. 2-E, Hat Creek and Tributaries	534
No. 2-F, Missouri River and Tributary Basins	548
Water Supply	14
Wells:	
Permits to Transfer Ground Water to Adjoining State	132
Permit for Geothermal Resources	136
Permit for Municipal and Rural Domestic Ground Water Transfers	128
Permit to Transfer Ground Water for Industrial Purposes	135
Registrations	127
Whitney Reservoir	124