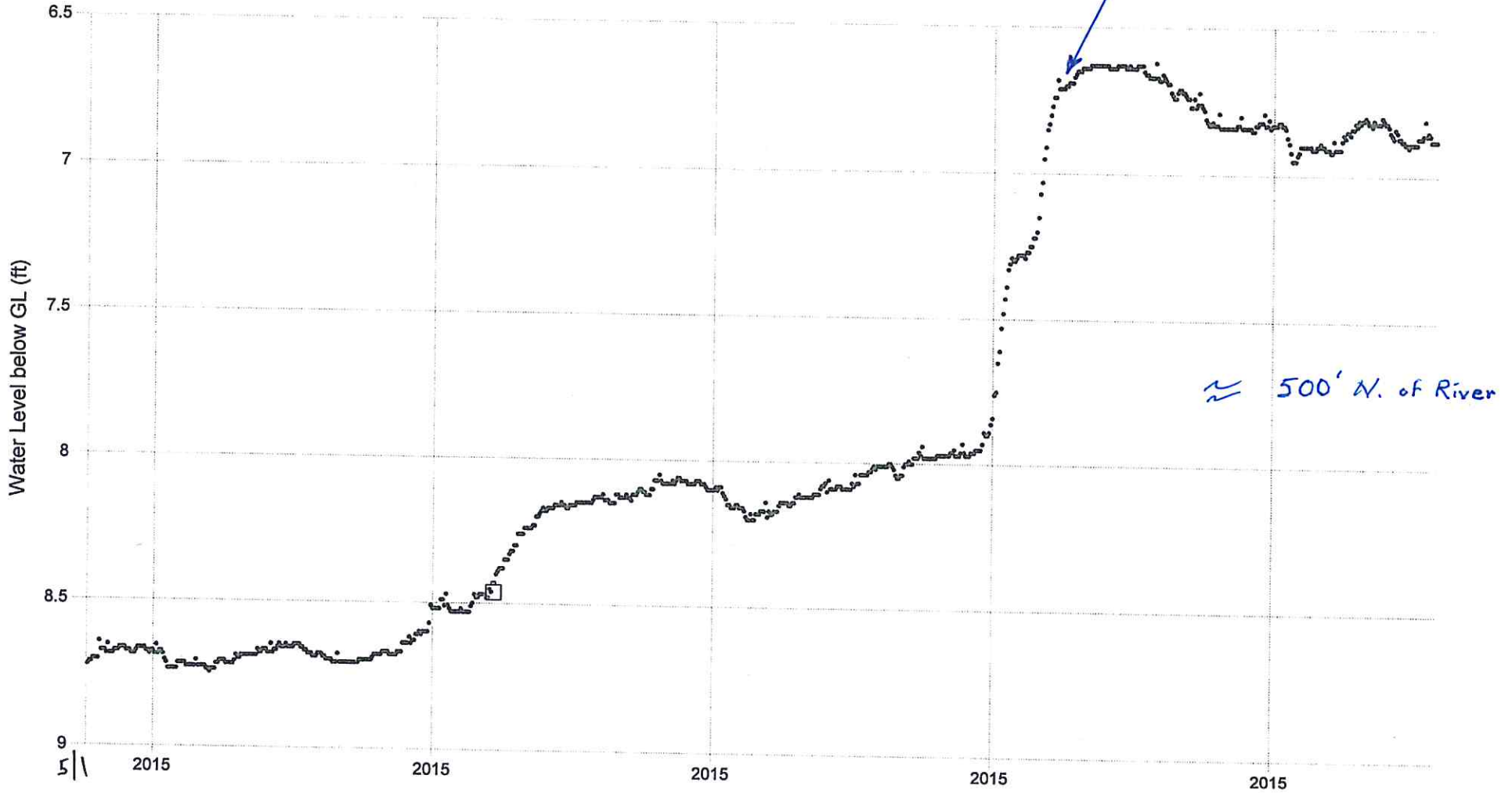


Niobrara Co. No.2

Station Number: 32-63-08daa01 LAT: 42.76222 LONG: -104.435

Period of Record: 05/01/2015 - 06/05/2015



Perf. Int. 140'-178'
4'-13' - Sand and Gravel
No Gravel Pack

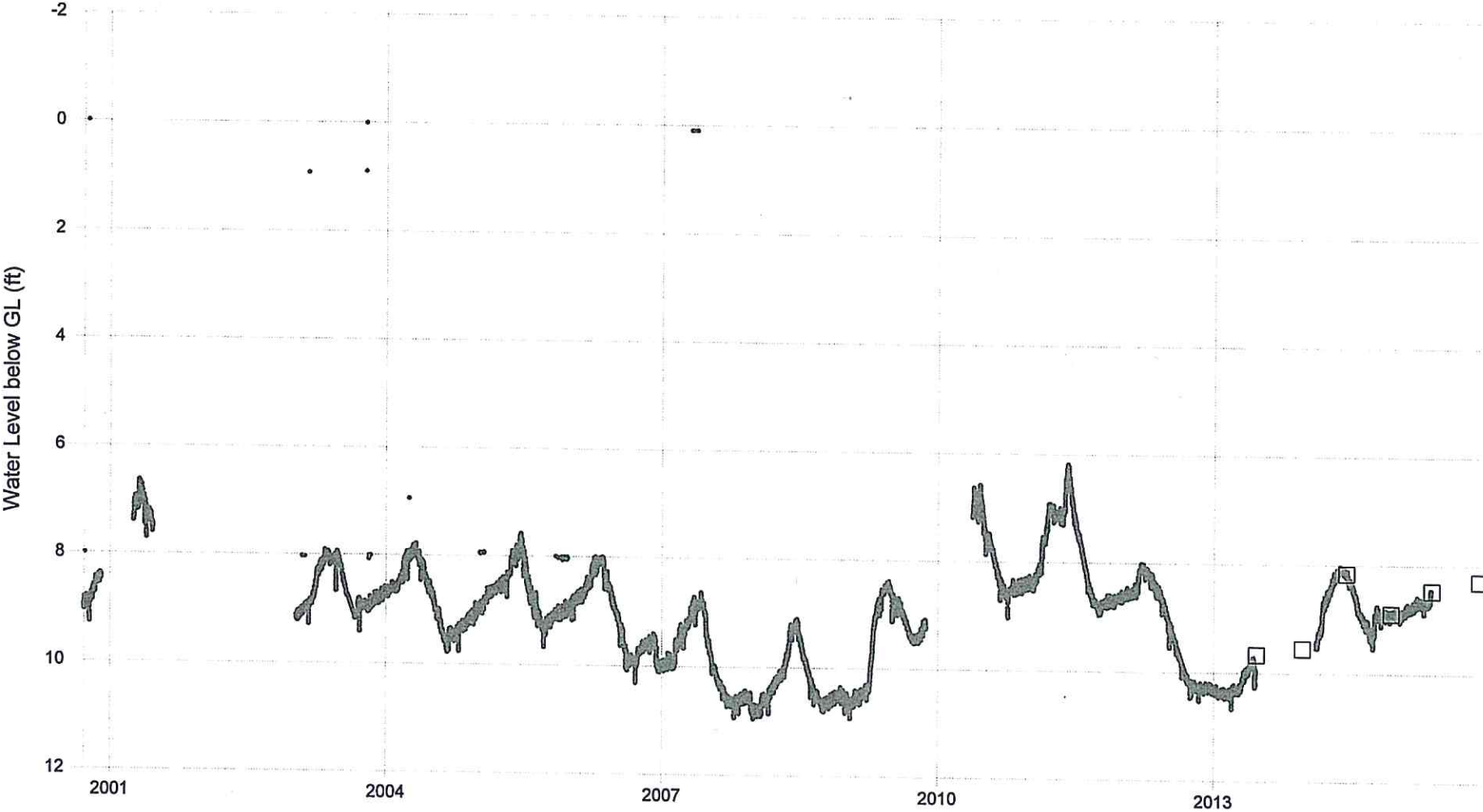


Date Prepared: March 2, 2016 08:41

Niobrara Co. No.2

Station Number: 32-63-08daa01 LAT: 42.76222 LONG: -104.435

Period of Record: 09/18/2000 - 11/16/2015



• Recorded Water Level □ Field Measurement

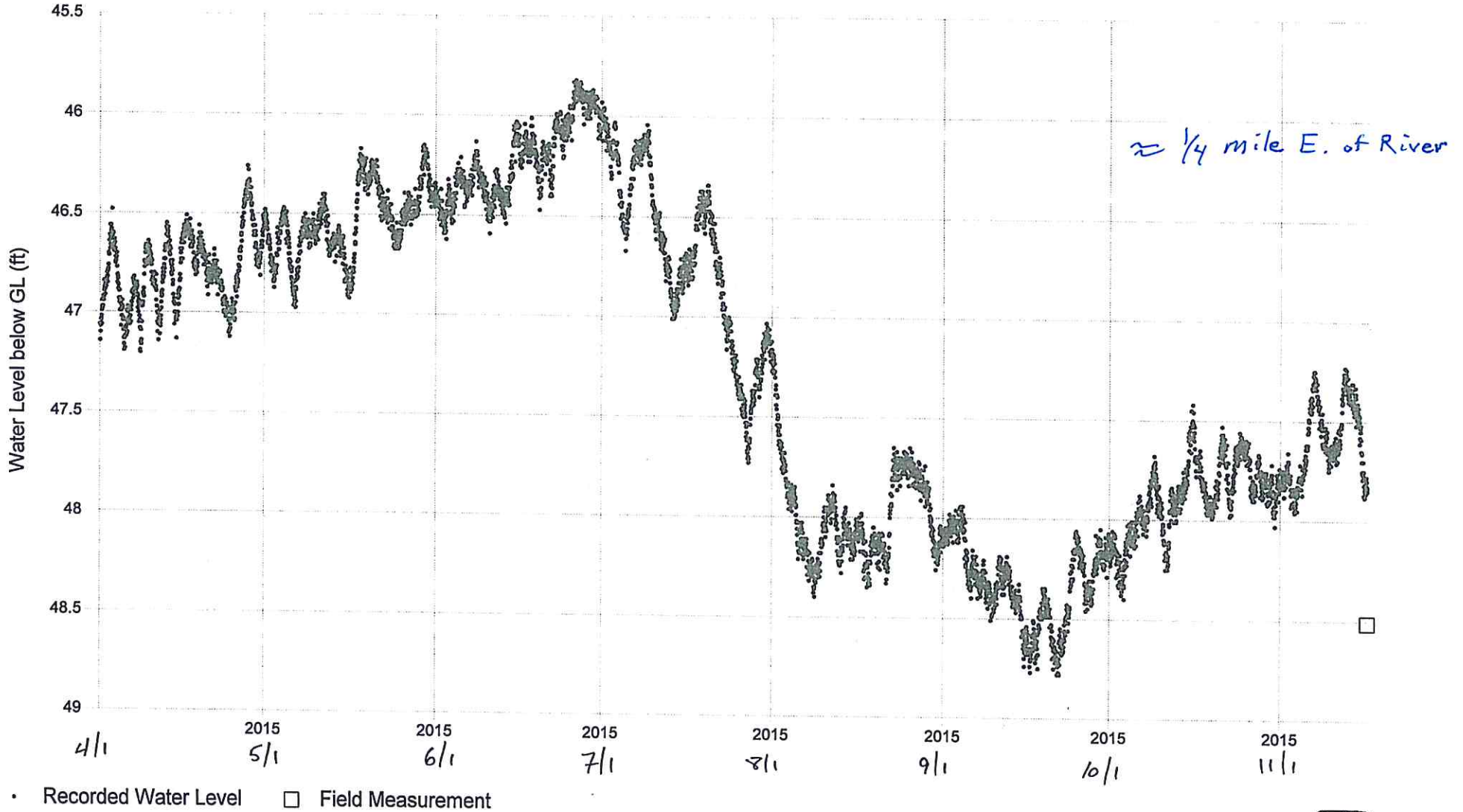
Date Prepared: March 2, 2016 10:27



Node well

Station Number: 32-062-32bbb LAT: 42.71222 LONG: -104.33889

Period of Record: 04/01/2015 - 11/16/2015



Date Prepared: March 2, 2016 10:06

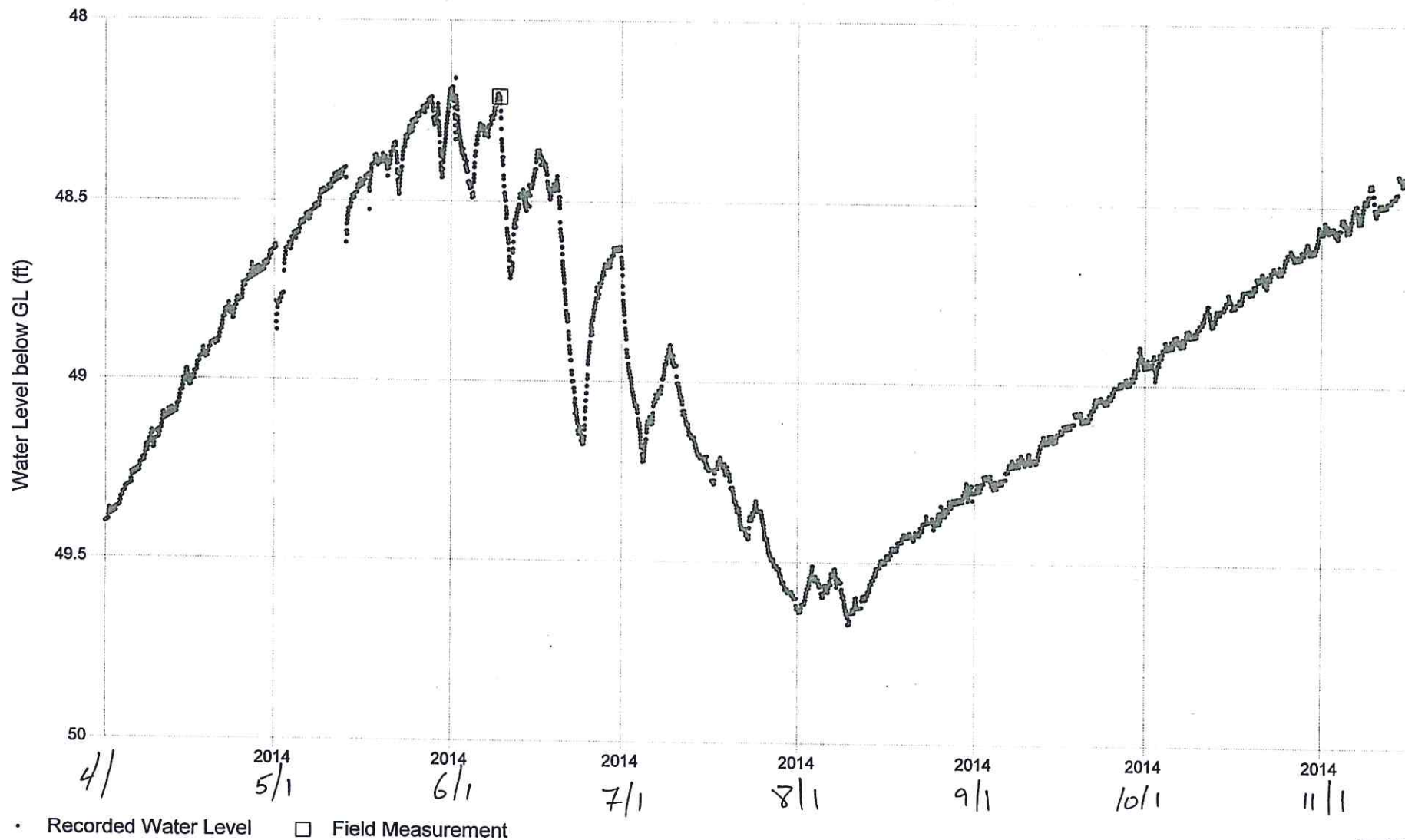
*Perf. Int. 40'-450'
Old Irrigation Well*



Node well

Station Number: 32-062-32bbb LAT: 42.71222 LONG: -104.33889

Period of Record: 04/01/2014 - 11/16/2014



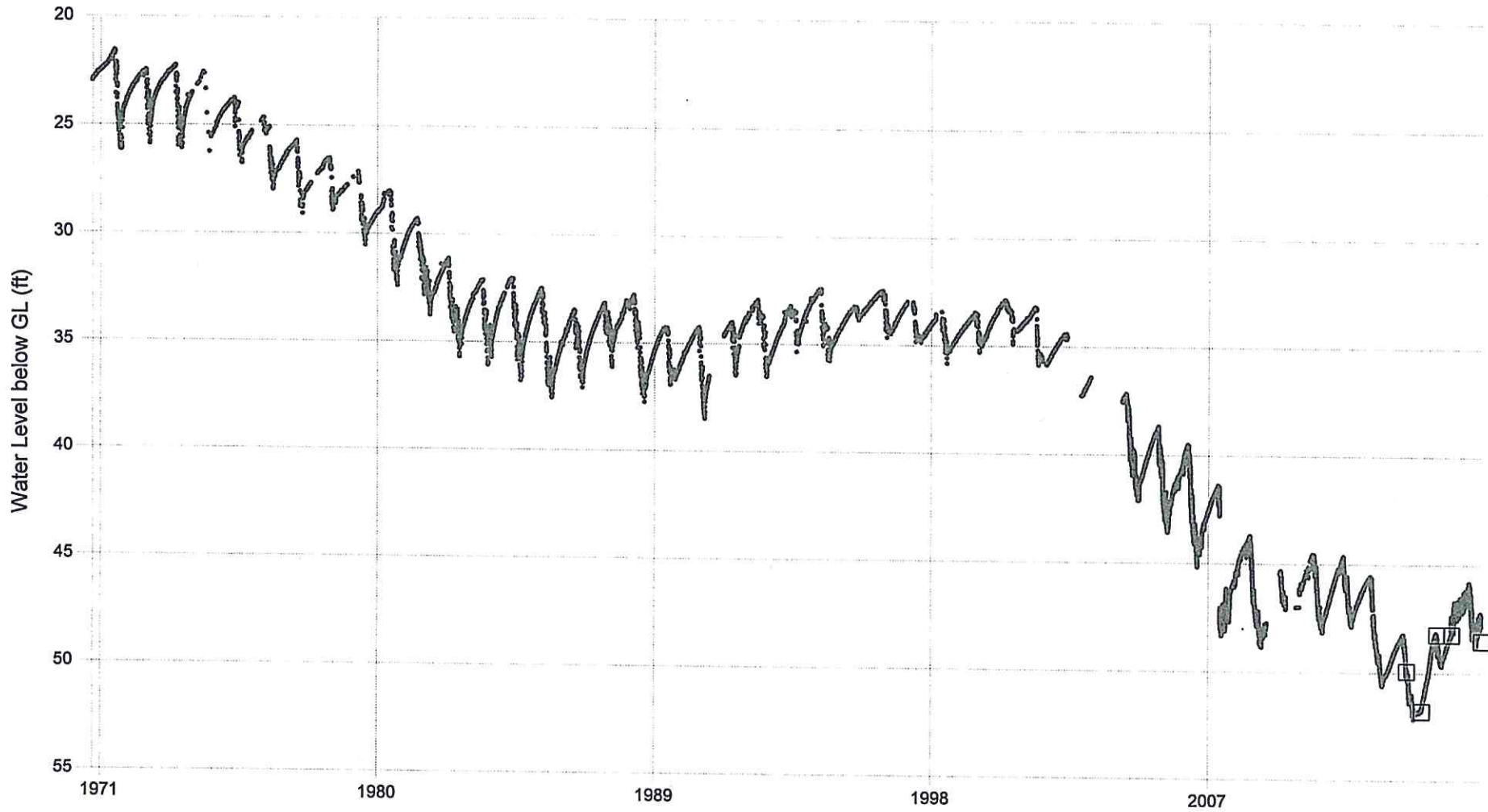
Date Prepared: March 16, 2016 07:56



Node well

Station Number: 32-062-32bbb LAT: 42.71222 LONG: -104.33889

Period of Record: 10/02/1970 - 11/16/2015



• Recorded Water Level □ Field Measurement

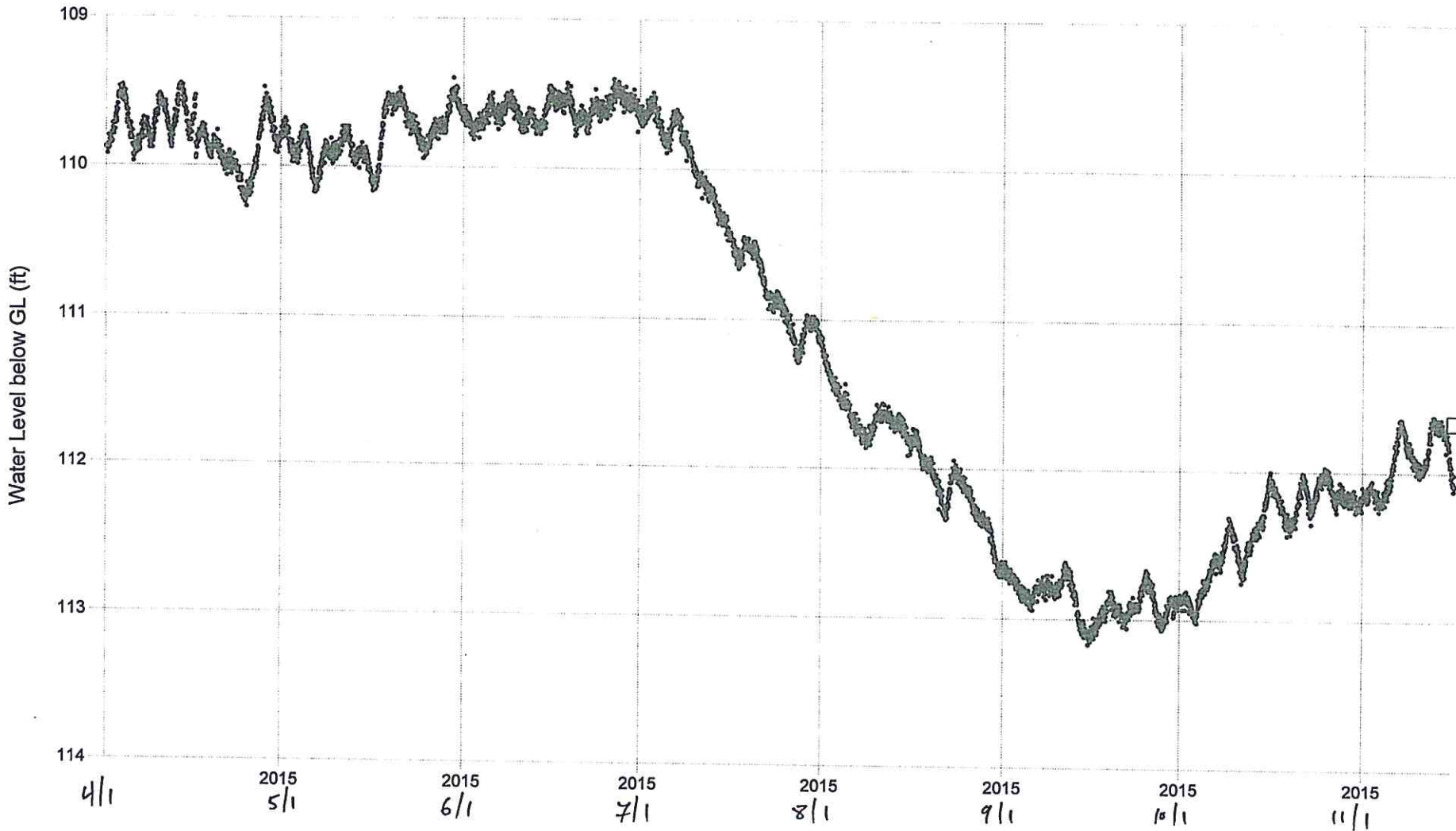
Date Prepared: March 2, 2016 10:05



Niobrara Co. No. 1

Station Number: 32-62-5baa01 LAT: 42.78583 LONG: -104.32806

Period of Record: 04/01/2015 - 11/16/2015



• Recorded Water Level □ Field Measurement

Perf. Int. 140'-177'

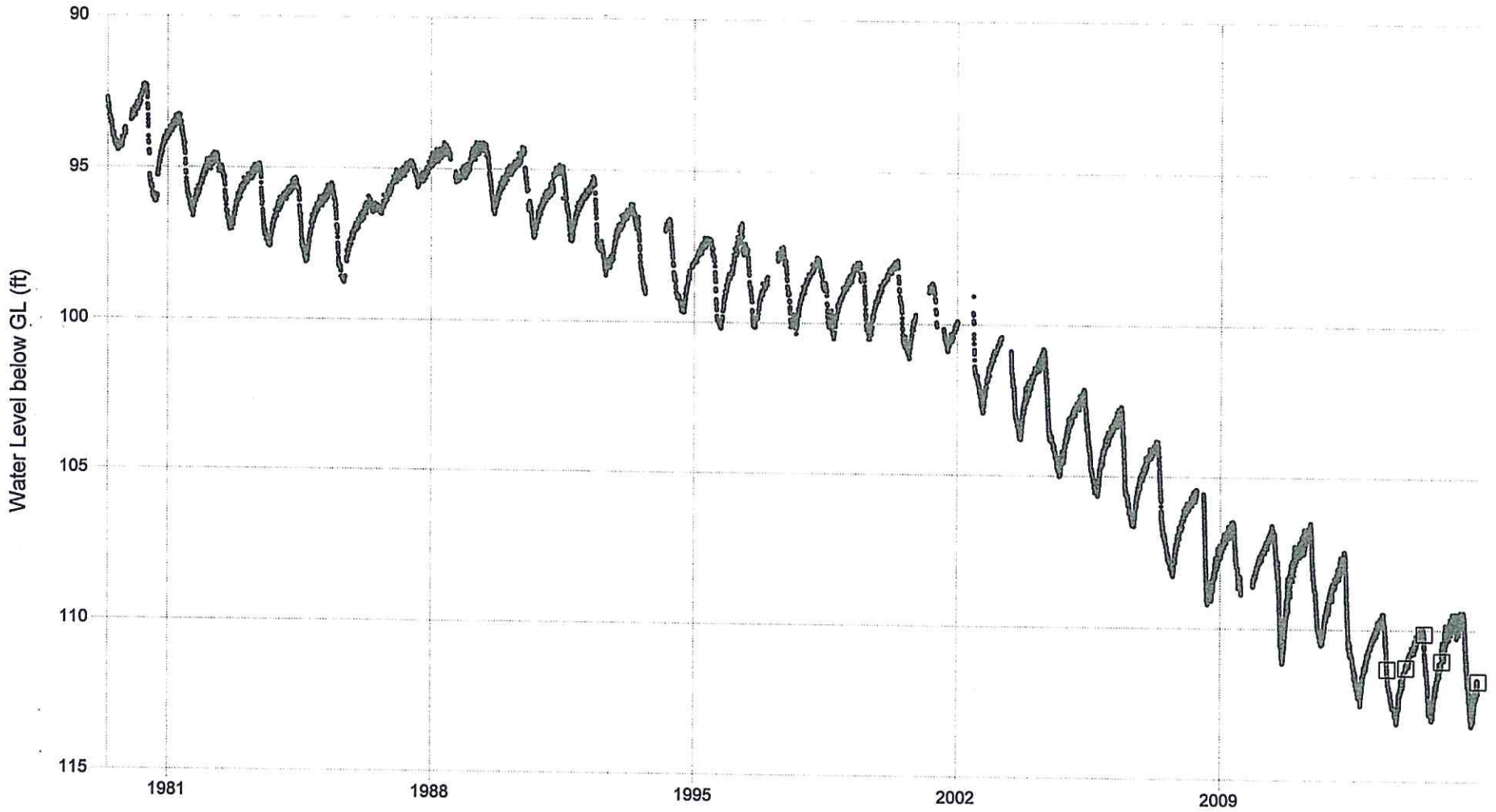


Date Prepared: March 2, 2016 10:04

Niobrara Co. No. 1

Station Number: 32-62-5baa01 LAT: 42.78583 LONG: -104.32806

Period of Record: 06/01/1979 - 11/16/2015



• Recorded Water Level □ Field Measurement

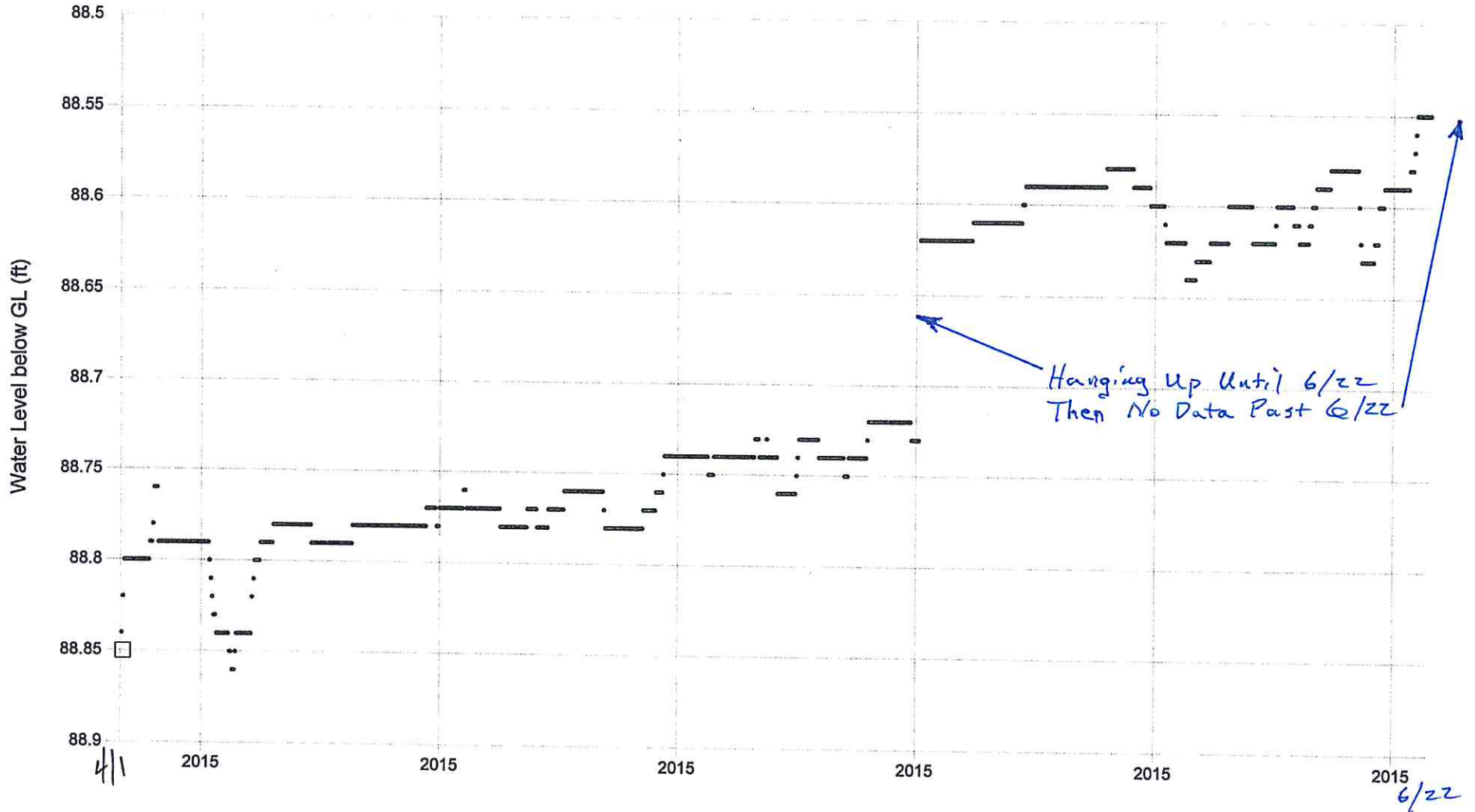
Date Prepared: March 2, 2016 10:03



Prairie Center #5

Station Number: 30-061-09bbb LAT: 42.59694 LONG: -104.2025

Period of Record: 04/01/2015 - 06/22/2015



Hanging Up Until 6/22
Then No Data Past 6/22

• Recorded Water Level □ Field Measurement

Perf. Int. 160'-200'

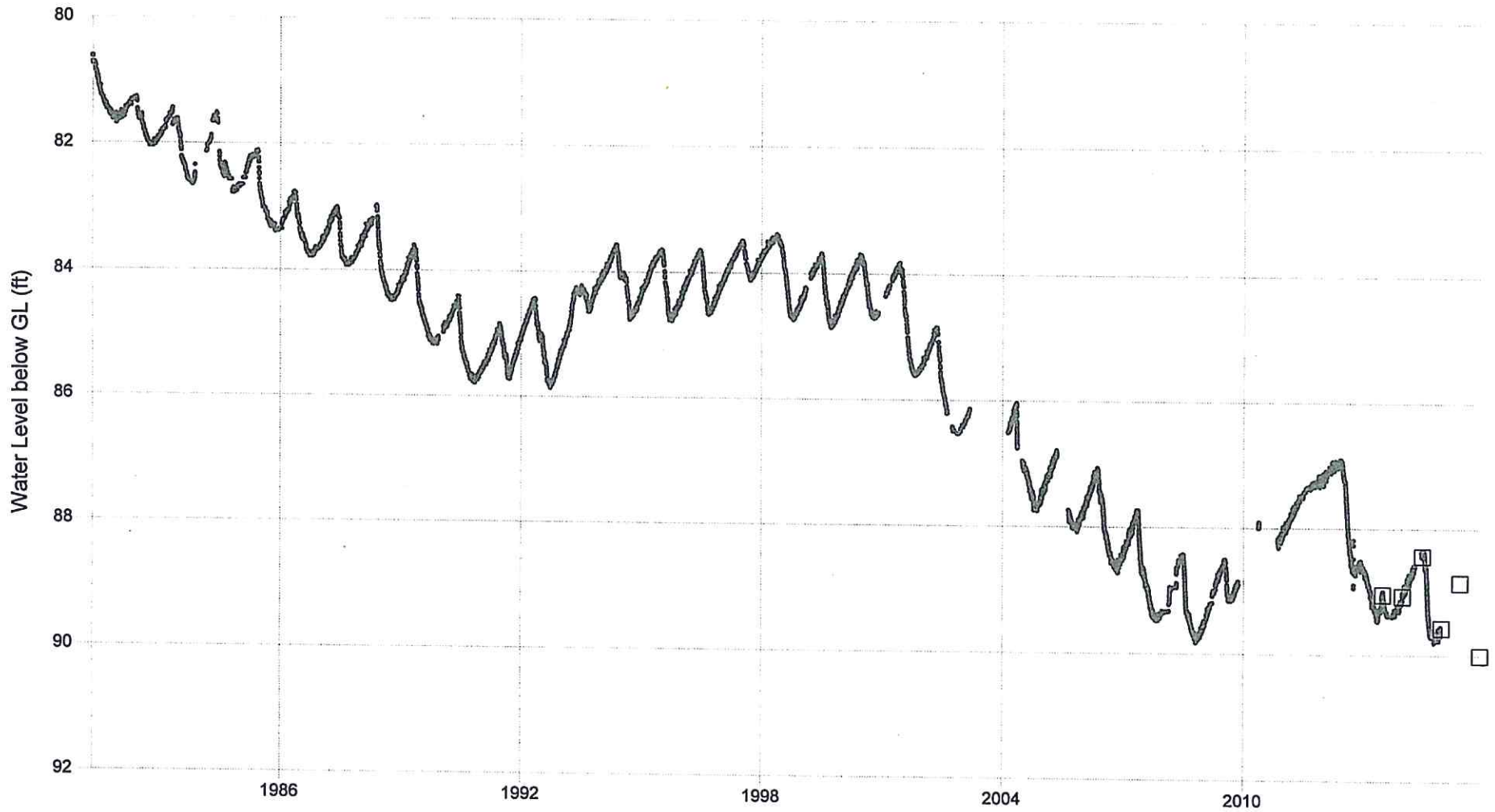
Date Prepared: March 2, 2016 10:16



Prairie Center #5

Station Number: 30-061-09bbb LAT: 42.59694 LONG: -104.2025

Period of Record: 05/01/1981 - 11/16/2015



• Recorded Water Level □ Field Measurement

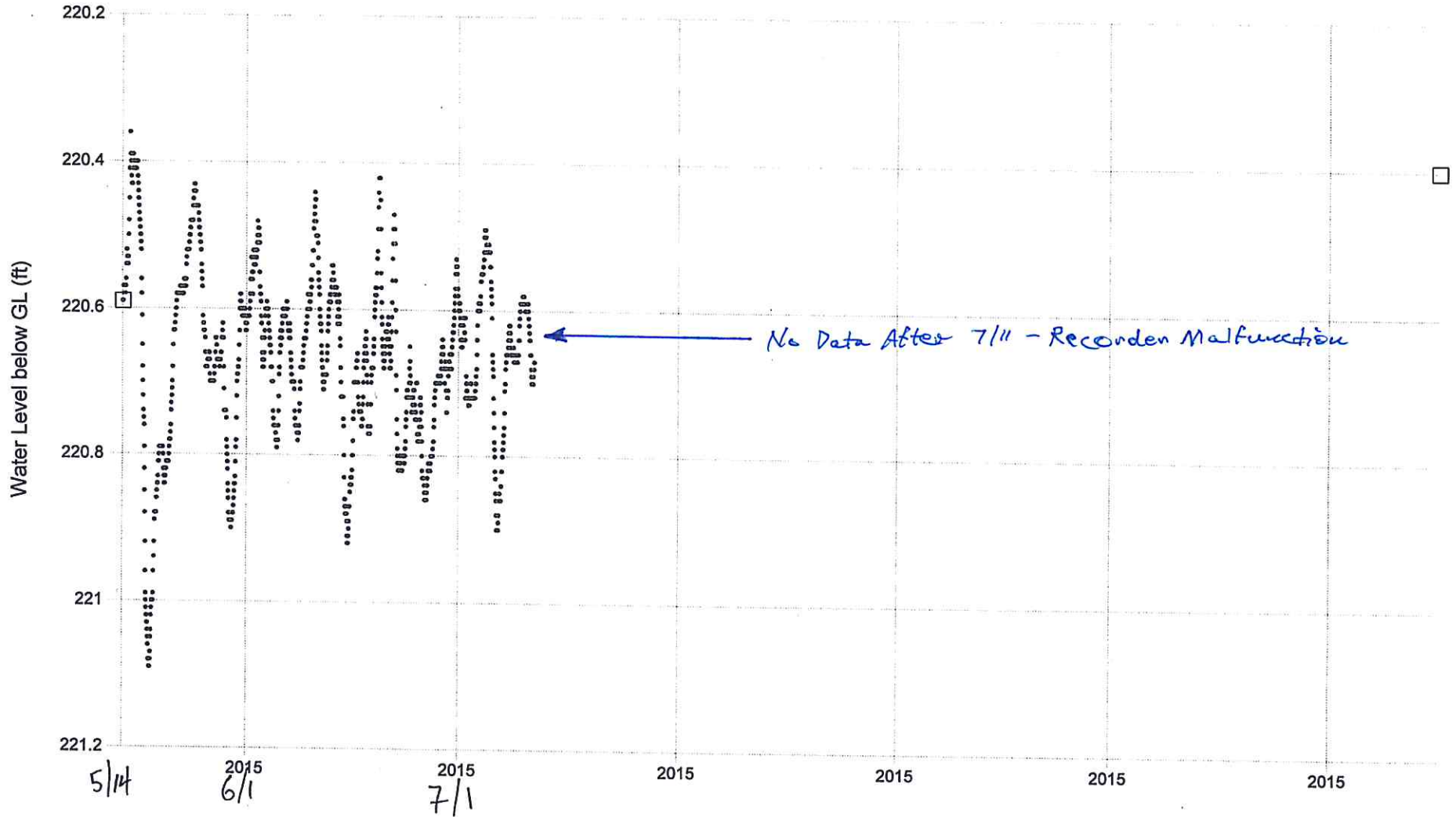
Date Prepared: March 2, 2016 10:20



Goshen County No. 1

Station Number: 29-061-23abb LAT: 42.48028 LONG: -104.15222

Period of Record: 05/14/2015 - 07/11/2016



• Recorded Water Level □ Field Measurement

Perf. Int. 260-300'

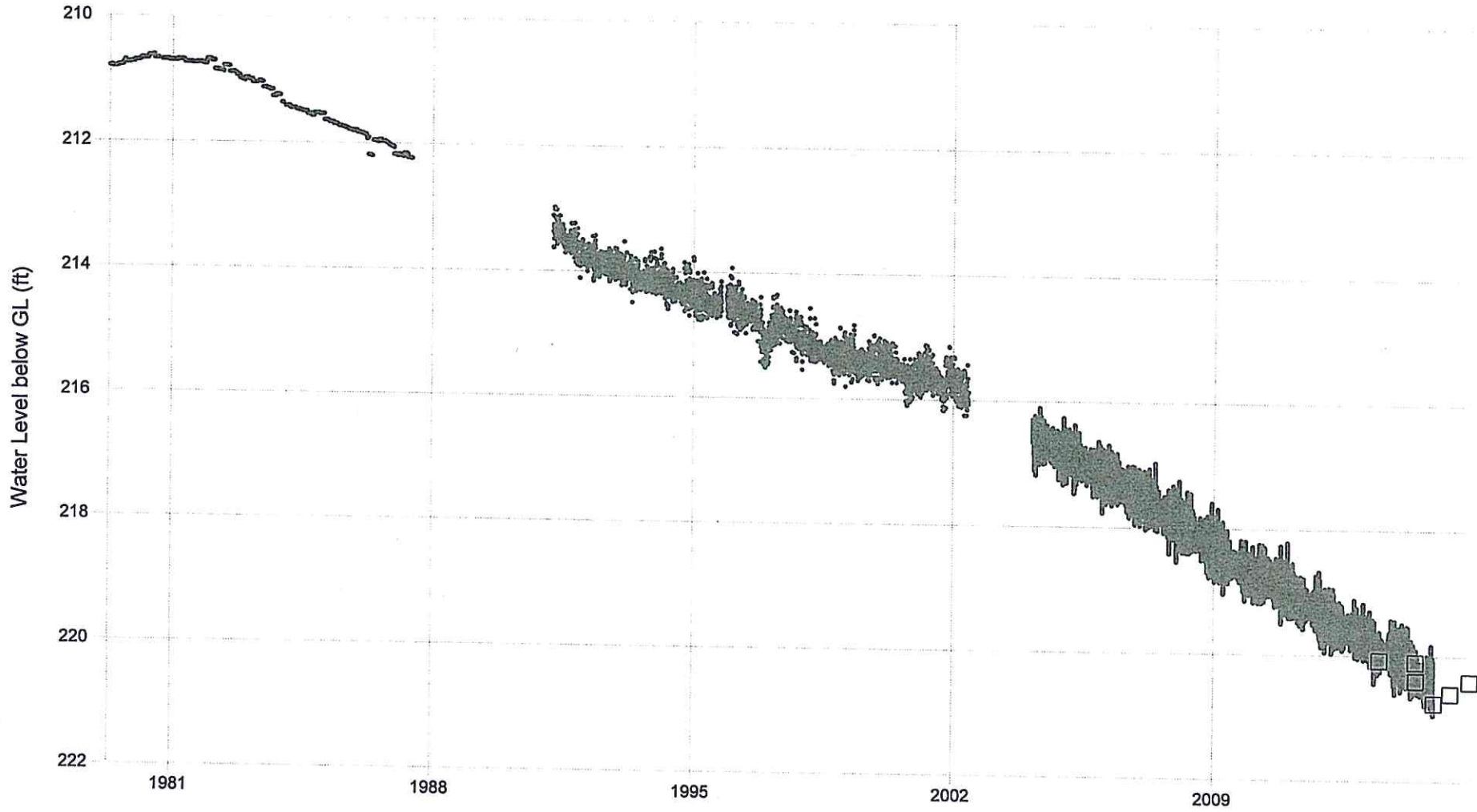
Date Prepared: March 2, 2016 08:25



Goshen County No. 1

Station Number: 29-061-23abb LAT: 42.48028 LONG: -104.15222

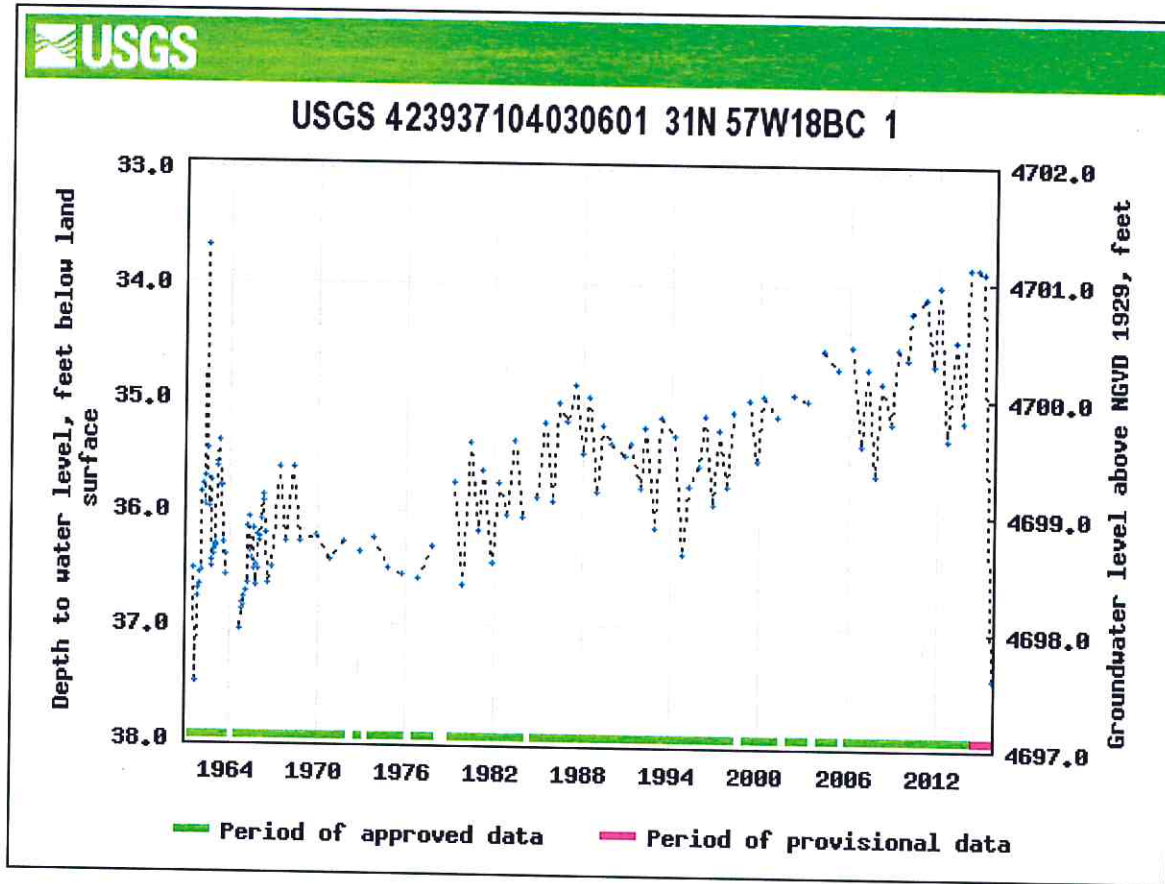
Period of Record: 05/03/1979 - 11/16/2015



• Recorded Water Level □ Field Measurement

Date Prepared: March 2, 2016 10:26





Through 10/22/2015

SiouxNorth -- Depth to Water Level

